



GOVERNMENT OF WEST BENGAL

Tel:

Fax:

Date: 14/06/2018

Memo No : 98(Sanction)/UDMA-13014(12)/10/2018-BDG MA SEC

Sanction-cum-Allotment Order


Demand No. : 72

Department Code : UM

Financial Year : 2018 - 2019

1. Sanctioning Authority: SPECIAL SECRETARY
2. Name of the Scheme/Project: Development of Municipal Areas
3. Purpose of Sanction: Execution of various schemes under Development of Municipal Areas within Beldanga & Kandi Municipality
4. i. Amount for which Administrative Approval has been obtained: Rs. 82805000
ii. Approved by : Principal Secretary
5. Total Fund Sanctioned under this project/scheme till date: Rs. 77882000
6. Amount of this Financial Sanction : Rs. 54014000 (in words Rs. Five Crore Forty Lakh Fourteen Thousand Only.)
7. Head(s) of Account(s): as per annexure enclosed
8. Name of the Sub-Allotting Authority / DDO: as per annexure enclosed
9. Name of the Treasury/PAO: as per annexure enclosed
10. This Order is not an authority to incur any expenditure which is not permitted under any financial rule and/or order of the Government or approved guideline of the Scheme/Project.
11. Under no circumstances the allotted amount placed under this sanction may be utilized / diverted for any other purposes
12. Whether Utilization Certificate required: Yes
13. Special Instruction, if any:

Fund is released as 2nd & final instalment as per enclosed Statement with the concurrence of FA, UD&MA Deptt. Fund is to be utilized in strict observation of all relevant financial rules & regulations including e-tender rules of the Govt., timely completion of work, non-deviation of allotted fund from approved scheme, submission of UC in due course, adherence to the online EMD receipt/refund as per FD Memo No. 3975-F(Y) dt. 28.07.16 & No. 2365-F(Y) dt. 12.04.18.
14. Total released amount is within the Budget Provision of the above mentioned head of account during 2018 - 2019
15. This order issues in exercise of the power delegated under Finance Department Memo. No. 1872-F.B dated-26.03.2018 with the concurrence of Finance Deptt. vide Gr. U.O. No. Date


SPECIAL SECRETARY

Urban Development and Municipal Affairs


Copy forwarded for information and necessary action to:-

1. The Principal Accountant General (A&E), Treasury Buildings, Kolkata-700001
2. The Principal Accountant General (Audit), Treasury Buildings, Kolkata-700001
3. The Principal Accountant General (Receipt, Works & Local Bodies Audit), CGO Complex at Salt Lake, Kolkata-700091
4. DM & COLLECTOR, MURSHIDABAD
5. S.D.O, KANDI.
6. Treasury Officer, Berhampore-I
7. Treasury Officer, Kandi
8. Finance (Gr. R/N) Department of this Government
9. Chairman/Executive Officer, Beldanga/Kandi Municipality
10. Financial Advisor, UD & MA Department
11. P.S. to MIC of this Department
12. Sr. P.A. to Principal Secretary of this Department


SPECIAL SECRETARY

Sub-Alloting Officer / DDO wise Alloted Amount Summary

SI No.	Sub-Alloting Code / DDO Code Designation	Amount
1.	MUAHMA001-DM & COLLECTOR, MURSHIDABAD	29,550,000.00
2.	MUDHMA001-S.D.O,KANDI.	24,464,000.00
		54,014,000.00


SPECIAL SECRETARY


Urban Development and Municipal Affairs

Annexure of Memo No- 98(Sanction)/UDMA-13014(12)/10/2018-BDG MA SEC Date- 14/06/2018

Allotment From Department - UM-Urban Development and Municipal Affairs to - MUAHMA001-DM & COLLECTOR, MURSHIDABAD

Treasury Name : Berhampore-I Treasury

ID	Head of Account	Scheme Description	Object of Expenditure	Alloted Amount
257557	72-4217-60-051-018-53-00-V	Development of Municipal Areas (Municipalities)	Major Works/ Land and Buildings	19207000
257561	72-4217-60-789-004-53-00-V	Development of Municipal Areas (Municipalities)	Major Works/ Land and Buildings	10343000
				29,550,000.00



SPECIAL SECRETARY

Urban Development and Municipal Affairs

Allotment From Department - UM-Urban Development and Municipal Affairs to - MUDHMA001-S.D.O,KANDI.

Treasury Name : Kandi Treasury

ID	Head of Account	Scheme Description	Object of Expenditure	Alloted Amount
257559	72-4217-60-051-018-53-00-V	Development of Municipal Areas (Municipalities)	Major Works/ Land and Buildings	15906000
257563	72-4217-60-789-004-53-00-V	Development of Municipal Areas (Municipalities)	Major Works/ Land and Buildings	8558000
				24,464,000.00


SPECIAL SECRETARY

Urban Development and Municipal Affairs

STATEMENT

[Enclosure to G.O No. 98(Sanction)/UDMA-13014(12)/10/2018-BDG-MA SEC

Dated, Kolkata, the 14th day of June, 2018]

(Rs. in lakh)

Sl. No	Name of the ULBs	Name of the DDO	Name of the Projects / Schemes	Amount Sanctioned			
				4217-60-051-018-53-V	4217-60-789-004-53-V	Total	
(1)	(2)	(3)	(4)	(5)	(6)	(7)	
1	Beldanga Municipality	DM & Collector, Murshidabad	1	Widening and Strenghtening of bituminous road from Pakurtala to the house of Sabu khna up to NH -34 via Masjid at Ward No.- 3	7.96	4.29	12.25
			2	Widening and Strengthening of bituminous road from Chhapakhana More to Harimati Girls High School Ward No.- 4,5,6,7,8,10,11	13.41	7.22	20.63
			3	Reconstruction with widening & strengthening of Bituminous Road from the mill of Lalu Ganai (near Harimoti Girls High School) to Daspara (end of Beldanga Municipality) via Syndicate Bank & Statue of Matangini Hazra, ward no -13 & 14	10.99	5.92	16.91
			4	Widening and strengthening of bituminous road from Tematha more at Chutarpara to the end point of Municipality via Buroshibtala, Hanafi Masjid and Abhijan Club at ward no.- 7,11,12 (680.00M)	7.36	3.97	11.33
			5	Widening and strengthening of bituminous road from the house of Pralay Bhattacharia to NH-34 via the house of Abhibrata De at ward no.-2	3.28	1.77	5.05
			6	Widening and strengthening of bituminous road from the house of Mana Bose to NH-34 via the house of Saptam Ghosh at ward no.-2	3.46	1.86	5.32
			7	Jhama metal consolidation road at (A) Timir Bhaduri Bagan Para, Ward No.-14, and (B) from BAP road near Fulbashtala to Asrampara, ward no.-4	2.55	1.37	3.92
			8	Widening and Strengthening of bituminous road from Fulbash Tala to Kachharipara Ward No.- 9&10	16.05	8.64	24.69
			9	Widening and Strengthening of bituminous road from BAP Road to Police Station via MP Road and upto link of Rail Station at Ward No.- 1& 2	17.77	9.57	27.34
			10	Widening and Strengthening of bituminous road from Panchraha Najrul Statue to Ramsita Mandir via C.R.G.S High School and S.R.F. Collage at Ward No.- 1,5 &6	17.53	9.44	26.97
			11	Widening and Strengthening of bituminous road from Rail Bazar up to Pakurtala via Sabpeyechhir Ashar and Saratpally Girls high school at ward No.- 2&3 (670 M)	14.2	7.64	21.84
			12	Widening and Strengthening of bituminous road from the Mill of Lalu Ganai to end of Beldanga Municipality near OHR of Madda, Ward No.- 13 (700 M)	13.62	7.33	20.95
			13	Reconstruction with widening & strengthening of Bituminous Raod from Chhapakhana More to Beldanga Station, ward 4 & 5 under Beldanga Municipality.	11.19	6.03	17.22
			14	Widening and Strenghtening of bituminous road from Kalibari to Natajipark at Ward No.- 6,7&8	15.52	8.36	23.88
			15	Construction of cement concrete road from Kachharipara to Suman Nagar up to the end of Municipality at Ward No.- 14	16.57	8.92	25.49
			16	Construction of cement concrete road from Najrul Statue at Panchraha up to end of Municipality via Debkundu Gram Panchayet office at Ward No.- 1	15.03	8.10	23.13
			17	Construction of C.C.Road & drain at collegepara from chhapakhana bus-stand to S.R.F. college, ward no.-5	5.58	3.00	8.58
Sub-Total :				192.07	103.43	295.50	

Sl. No	Name of the ULBs	Name of the DDO	Name of the Projects / Schemes	Amount Sanctioned			
				4217-60-051-018-53-V	4217-60-789-004-53-V	Total	
2	Kandi Municipality	S.D.O, Kandi	1	Guardwall at the back side of Mitribhumi Club ward No. 2	0.83	0.45	1.28
			2	Guardwall at pond near Homtala at ward no. 5	1.74	0.94	2.68
			3	Construction of Guardwall at the side of Maligorah (3 sides) ward no.6	1.61	0.86	2.47
			4	Construction of Guardwall at the side of Singher Pukur (east & south side) at chhatina Kandi ward no.6	3.00	1.62	4.62
			5	Construction of Guardwall at the side of Bangalpara Kotal pukur at Chhatina Kandi ward no. 6	1.05	0.56	1.61
			6	Construction of Guardwall at the side of Bangalpara Ganra Pukur at Chhatina Kandi ward no. 6	1.34	0.72	2.06
			7	Construction of Guardwall at the side of Kanat singh pond at Chhatina Kandi ward no. 6	0.77	0.41	1.18
			8	Construction of Guardwall at the side of Tala pond near Arun Halder house at Chhatina Kandi ward no. 6	1.08	0.58	1.66
			9	Construction of Guardwall at the north & west side of tala pond Rosorah ward no. 7	2.25	1.21	3.46
			10	Construction of Guardwall from sanko near vatt house to Bachhu Babu house Rosorah ward no. 7	1.19	0.64	1.83
			11	Construction of Guardwall from main road to Chini Ghosh house at Rosorah ward no. 7	0.34	0.18	0.52
			12	Construction of Guardwall from main road to Lal Moti Ghat at Rosorah ward no. 7	1.06	0.57	1.63
			13	Construction of Guardwall from Lab pukur side to the adjacent road at ward no. 10	0.96	0.51	1.47
			14	Construction of retaining wall at Shib pukur North ward no. 11	2.11	1.13	3.24
			15	Construction of retaining with alied drain aifornt of Allo house wd 11	1.92	1.04	2.96
			16	Construction of Guardwall from Monasa tala to Miganko babu hose (left side of road) ward no. 12	3.56	1.92	5.48
			17	Construction of Guardwall from Monasa tala to Miganko babu hose (right side of road) ward no. 12	3.65	1.96	5.61
			18	Construction of Guardwall near Mosjid ward no. 13	1.56	0.84	2.40
			19	Construction of Guardwall near Kali Charan Dey house (Amal Dhar Saw mill) ward no. 14	0.71	0.38	1.09
			20	Construction of Guardwall near Bimandeb Mondal house Sasti tala Chhatina Kandi ward no. 14	1.99	1.07	3.06
			21	Construction of Guardwall near Suraj Das house (Gopal Akhra) ward no. 14	1.37	0.73	2.10
			22	Construction of Guardwall at the side of Radha Sagar pond Ruppur ward no. 15	4.65	2.51	7.16
			23	Construction of Guardwall from Buddha Mondal house to Sujoy Babu house at the side of Bene Gareh ward no. 16	1.40	0.76	2.16
			24	Construction of Guardwall from Chandi Hazra house to Trilochon Hazra house near Kali tala ward no. 16	1.72	0.92	2.64
			25	Construction of Guardwall near Surajit Bhattacharjee house to the adjacent road ward no. 16	3.11	1.67	4.78
			26	Construction of Guardwall at Golbadan par west side ward no. 17	1.33	0.71	2.04
			27	Construction of Guardwall at natun pukur ward no. 17	1.81	0.98	2.79
			28	Construction of Guardwall at tower math ward no. 17	2.53	1.36	3.89
			29	Construction of Guardwall & ghat from tamu Sk. To Naju Sk. & ghat nal pukur ward no. 18	1.00	0.54	1.54
			30	Construction of Guardwall from Mohit Das to Sasti pada Das ward no. 18	1.55	0.83	2.38

Sl. No	Name of the ULBs	Name of the DDO	Name of the Projects / Schemes	Amount Sanctioned			
				4217-60-051-018-53-V	4217-60-789-004-53-V	Total	
2	Kandi Municipality	S.D.O, Kandi	31	Construction of Guardwall behind Gadadhar Dutta hosu toward Satir Ghat road (North & South side) ward no. 18	1.81	0.98	2.79
			32	Construction of Guardwall beside Ranadeb Choudhury house ward no. 18	0.46	0.24	0.70
			33	Construction of Guardwall infornt of Kali Mondir to Nantu Babu house Bagdi para ward no. 18	0.83	0.44	1.27
			34	Construction of Guardwall at the side of satir ghat road ward no. 18	1.77	0.96	2.73
			35	Construction of Guardwall at the pond Belepata & Dhon gorah Ph-1 ward no. 11	3.34	1.80	5.14
			36	Construction of Guardwall at the pond Kamar para ward no. 4	3.34	1.80	5.14
			37	Construction of Guardwall back side of Jelepara Dharmoraj mondir ward no. 10	0.35	0.19	0.54
			38	Construction of Guardwall at the pond Belepata & Dhon gorah Ph-2 ward no. 11	3.34	1.80	5.14
			39	Const of Guardwall Infornt of Bandha Pukur Hori Basar to Chasapara Culvart in 01	3.37	1.81	5.18
			40	Construction of Guardwall at the side cannel from Gopal Sagar to Habli Pukur via Bagdi para ward no 10.	3.32	1.78	5.10
			41	Construction of Guardwall at Ramsagar & Chitanna Sagar ward no 04.	6.92	3.73	10.65
			42	Construction of Guardwall at Infornt of Sahis para Mosjid to Biswaspara ward no 16.	7.36	3.96	11.32
			43	Construction of Guardwall at the side of Canal Hazrapara to Bani sangha baro Sanko via Hazra para North ward no 01.	10.17	5.47	15.64
			44	Construction of Guardwall at the side of Canal Tin Sanko more to Sahispar Mosjid ward no 16.	9.88	5.32	15.20
			45	Construction of Guardwall at the Gangar more to Allupatti Bam Dutta house ward no 05.	3.30	1.77	5.07
			46	Construction of Guardwall Chhuku para to Laxmi tala ward no 06.	4.86	2.61	7.47
			47	North side of Kairapar Bagdi para to Rohosa Math ward no 07.	6.43	3.46	9.89
			48	Construction of Guardwall Infornt of Kedar Mondal pond to Rohosa Purba Math nichu sanko via Lalan Mondal house extention ward no 7.	3.21	1.73	4.94
			49	Construction of Guardwall Hazrapara to Dangapara inside of Main road Bagdanga school ward no 12.	2.74	1.47	4.21
			50	Construction of Guardwall at Bijoy nagar p bhakto to Rathtala ward no 11.	4.11	2.22	6.33
			51	Construction of Guardwall at Boalia nala to Bagdanga Bol tala via Gopal Tungi ward no 16.	5.06	2.72	7.78
			52	Construction of Guardwall at Provakar para near Raj bati to Mollapar a primary School extention wd no 17.	3.30	1.78	5.08
			53	Construction of Guardwall at Chasa para to Hazra para via Kurur para Natun para ward no 01.	3.30	1.78	5.08
			54	Construction of Guardwall at Fakir chak towards Golap bagan & Nilu saha more some area of Ward No. 8 &9	13.30	7.16	20.46
Sub-Total :				159.06	85.58	244.64	
Grand-Total :				351.13	189.01	540.14	

(Rupees Five crore forty lakh fourteen thousand only)

Special Secretary