



GOVERNMENT OF WEST BENGAL

Tel:

Fax:

Date: 12/04/2018

Memo No : 7(Sanction)/MA/P/C-10/3S-73/2017

Sanction-cum-Allotment Order


Demand No. : 72

Department Code : UM

Financial Year : 2018 - 2019

1. Sanctioning Authority: SPECIAL SECRETARY
2. Name of the Scheme/Project: Development of Municipal Areas
3. Purpose of Sanction: Execution of various schemes under Development of Municipal Areas within Bishnupur Municipality
4. i. Amount for which Administrative Approval has been obtained: Rs. 102727000  
ii. Approved by : Secretary, UD & MA Department
5. Total Fund Sanctioned under this project/scheme till date: Rs. 68362000
6. Amount of this Financial Sanction : Rs. 28721000 (in words Rs. Two Crore Eighty Seven Lakh Twenty One Thousand Only. )
7. Head(s) of Account(s): as per annexure enclosed
8. Name of the Sub-Allotting Authority / DDO: S.D.O., BISHNUPUR.
9. Name of the Treasury/PAO: Treasury Officer, Bishnupur
10. This Order is not an authority to incur any expenditure which is not permitted under any financial rule and/or order of the Government or approved guideline of the Scheme/Project.
11. Under no circumstances the allotted amount placed under this sanction may be utilized / diverted for any other purposes
12. Whether Utilization Certificate required: Yes
13. Special Instruction, if any:  


Fund is released as final instalment for 77 out of 78 schemes as per enclosed Statement with the concurrence of FA, UD&MA Deptt. Fund is to be utilized in strict observation of all relevant financial rules & regulations including e-tender rules of the Govt., timely completion of work, non-deviation of allotted fund from approved scheme, submission of Utilization Certificate of the fund allotted in due course.
14. Total released amount is within the Budget Provision of the above mentioned head of account during 2018 - 2019
15. This order issues in exercise of the power delegated under Finance Department Memo. No. 1872-F.B dated-26.03.2018 with the concurrence of Finance Deptt. vide Gr. U.O. No. Date

  
SPECIAL SECRETARY

Urban Development and Municipal Affairs


Copy forwarded for information and necessary action to:-

1. The Principal Accountant General (A&E), Treasury Buildings, Kolkata-700001
2. The Principal Accountant General (Audit), Treasury Buildings, Kolkata-700001
3. The Principal Accountant General (Receipt, Works & Local Bodies Audit), CGO Complex at Salt Lake, Kolkata-700091
4. S.D.O., BISHNUPUR.
5. Treasury Officer, Bishnupur
6. Finance (Gr. R/N) Department of this Government
7. Chairman, Bishnupur Municipality
8. Financial Advisor, UD & MA Department
9. P.S. to MIC of this Department
10. Sr. P.A. to Secretary of this Department

  
 SPECIAL SECRETARY

## Sub-Alloting Officer / DDO wise Alloted Amount Summary

SI No.	Sub-Alloting Code / DDO Code Designation	Amount
1.	BABHMA001-S.D.O., BISHNUPUR.	28,721,000.00
		28,721,000.00

  
 SPECIAL SECRETARY

Urban Development and Municipal Affairs

Annexure of Memo No- 7(Sanction)/MA/P/C-10/3S-73/2017 Date- 12/04/2018

Allotment From Department - UM-Urban Development and Municipal Affairs to - BABHMA001-S.D.O., BISHNUPUR.

Treasury Name : Bishnupur Treasury

ID	Head of Account	Scheme Description	Object of Expenditure	Alloted Amount
33652	4217-60-051-018-53-00-V	Development of Municipal Areas (Municipalities)	Major Works/ Land and Buildings	18668000
33666	4217-60-789-004-53-00-V	Development of Municipal Areas (Municipalities)	Major Works/ Land and Buildings	10053000
				28,721,000.00

  
 SPECIAL SECRETARY

Urban Development and Municipal Affairs

**STATEMENT**

[Enclosure to G.O No. 7(Sanction)/MA/P/C-10/3S-73/2017

Dated, Kolkata, the 12<sup>th</sup> day of April, 2018.]

(Rs. in lakh)

Sl. No.	Name of the ULBs	Name of the DDO with CODE	Name of the Projects / Schemes	Amount Sanctioned			
				4217-60-051-018-53-00-V	4217-60-789-004-53-00-V	Total	
(1)	(2)	(3)	(4)	(5)	(6)	(7)	
1	Bishnupur Municipality	SDO, Bishnupur (BABHMA001)	1	Improvement & Strenthening of Bituminous Road from Rangametha More to Radha Laljew Temple Via Ahamed Cycle Store, Ward No. 11 & 12	1.79	0.97	2.76
			2	Improvement & Strenthening of Bituminous Road from Ahamed Cycle Store to Goyala Para Mahadev Temple Via Bayen More Kabaripara,	1.46	0.78	2.24
			3	Improvement & Strenthening of Bituminous Road from Arun Dutta House at Kailash Tala to Murulir More at Krishnaganj	2.14	1.15	3.29
			4	Improvement & Strenthening of Bituminous Road from Murulir More to Cycle Hospital More Via Monsamata Temple	1.52	0.82	2.34
			5	Improvement & Strenthening of Bituminous Road from Cycle Hospital More to Rakshakali Redimate Center	1.53	0.82	2.35
			6	Improvement & Strenthening of Bituminous Road from Rupkatha Cinema Hall to Debasree Icecreme Factory Via Sunrise Club, Hazrapara	1.61	0.86	2.47
			7	Improvement & Strenthening of Bituminous Road from Bishnupur Chruch More to Hazrapara Gobinda's Shop Via Mission High School	3.73	2.01	5.74
			8	Improvement & Strenthening of Bituminous Road from Marui Bazar More to Medical Shop of Prasanta Nandi Via Goyalapara Ward No. 04	2.03	1.09	3.12
			9	Improvement & Strenthening of Bituminous Road from Monsa Tala Merket to Gowsamipara Via Jela Para	2.26	1.22	3.48
			10	Improvement & Strenthening of Bituminous Road from Goswamipara to Nandi Ata Chaki Basantitala Via Bagdi Para	3.58	1.92	5.50
			11	Improvement & Strenthening of Bituminous Road from K.M. Jewelers Sattyapirtala to Kadakuli Chowmatha more Via Malleswar Temple, Ward No. 06	2.65	1.43	4.08
			12	Improvement & Strenthening of Bituminous Road from Kadakuli Chowmatha More to Siddeswari Kali Mandir at SH-2, Ward No. 06	2.00	1.07	3.07
			13	Improvement & Strenthening of Bituminous Road from Kadakuli Chowmatha More to Bakultala Chowmatha More Via Mahapatrapara	2.76	1.49	4.25
			14	Improvement & Strenthening of Bituminous Road from Bakultala Chowmatha More to Boro Kalitala	2.24	1.20	3.44
			15	Improvement & Strenthening of Bituminous Road from Boro Kalitala to Ma Rakshakalitala Furniture Raghunath Sayer Via Mahakuma High School	1.98	1.06	3.04
			16	Improvement & Strenthening of Bituminous Road from Mansatala Bazar to Maruibazar Goyalapara Via Gopinath Mandir To Maruibazar Sanatan Ghosh's Milk Mill Ward No. 04	1.58	0.85	2.43
			17	Improvement & Strenthening of Bituminous Road from Tejpal to Hekimdanga, Ward No. 08	5.33	2.87	8.20
			18	Improvement & Strenthening of Bituminous Road from Shop of Ganesh Gayen to Shrinibas Acharjya Burial Ground Via Mansatala Jelapara, Ward No. 04	2.13	1.14	3.27
			19	Improvement & Strenthening of Bituminous Road from Ranarpakur to Pal Goli at Bakultala,	1.68	0.91	2.59

Sl. No.	Name of the ULBs	Name of the DDO with CODE	Name of the Projects / Schemes	Amount Sanctioned			
				4217-60-051-018-53-00-V	4217-60-789-004-53-00-V	Total	
1	Bishnupur Municipality	SDO, Bishnupur (BABHMA001)	20	Improvement & Strenthening of Bituminous Road from Narayani Bastra;aua Selj[ara to Biswaspara More and From Biswaspara to Bakultala More, Ward No. 06 & 09	1.87	1.00	2.87
			21	Improvement & Strenthening of Bituminous Road from Sarat Club at Salbagan to S.S. Tradind at Ahalla Bai Road	1.04	0.56	1.60
			22	Improvement & Strenthening of Bituminous Road from Murulir More to Chalantika	2.00	1.08	3.08
			23	Improvement & Strenthening of Bituminous Road from Chira Kol to Ukilpara at Rasikgang, Ward No. 18	1.84	0.99	2.83
			24	Estimate of C.C. Road from Pathak Para More to Kabari Para More Ward No. 01	0.76	0.41	1.17
			25	Estimate of C.C. Road from Kumari More Daw house to Mansatala Bazar Via Mollapara and Basudeb Ghosh house to Debiprasad Karmakar house, Ward No. 02	4.60	2.48	7.08
			26	Estimate of C.C. Road from Milansree Cinema Hall to Backside of Mira Printer Shop, Ward No. 02	0.90	0.49	1.39
			27	Estimate of C.C. Road from Smansan Kali Mandir house of Mistri Mike to Aswini house Via Natunpara Attchala, Ward No. 02	3.57	1.93	5.50
			28	Estimate of C.C. Road from House of Partha Singha Deb to Raha barister house and house of Dipankar Dutta to Mallyabhunm Yoga Center, Ward No. 02	1.55	0.84	2.39
			29	Estimate of C.C. Road from Shankattala Shop of Chandan to house of Archana Das and Shankattala Doctor Goli to house of Rajkumar Lohar, Ward No. 02	1.19	0.64	1.83
			30	Estimate of C.C. Road from Sankattala to Kabbardanga Road, Kulupukur Ward No. 03	9.18	4.95	14.13
			31	Estimate of C.C. Road from Rastala Main Road to house of Tarak Majhi Via Arup Biswas and Sandipan Banerjee, Ward No. 03	4.58	2.47	7.05
			32	Estimate of C.C. Road from The Shop of Rabi Dutta to Maruibazar Primary School Via Jela Para and Gandheswari Mandir to Madhusudhan Mandal's Milk Mill, Ward No. 04	1.28	0.69	1.97
			33	Estimate of C.C. Road at Goswamipara to Dighir par near Madan Mohan Mandir Via Bagispara Durga Mandir, Ward No. 04	1.07	0.57	1.64
			34	Estimate of C.C. Road from Akurabari Main Road to Raja Akura's house and up to Mahakuma High School, Ward No. 07	3.58	1.93	5.51
			35	Estimate of C.C. Road from Kalimaindir near Panjer Pakur Road to Billabamongal Karmakar's house Via Indrajit Karanga's house, Ward No. 14	1.06	0.57	1.63
			36	Estimate of C.C. Road from Basudev Banerjee's house near Panjer Pakur Road to Bayenkonda, Ward No. 14	1.72	0.92	2.64
			37	Estimate of C.C. Road from Abu Bakkar Chaudhuri's house to Gobinda Das's house near Hari Bagan, South Boilapara, Ward No. 15	1.02	0.55	1.57
38	Estimate of C.C. Road from Ashoke Pan's house to Patul Dom near South Boilapara, Ward No. 15	1.12	0.61	1.73			

Sl. No.	Name of the ULBs	Name of the DDO with CODE	Name of the Projects / Schemes	Amount Sanctioned			
				4217-60-051-018-53-00-V	4217-60-789-004-53-00-V	Total	
1	Bishnupur Municipality	SDO, Bishnupur (BABHMA001)	39	Estimate of C.C. Road from Bornali Chatterjee's house near Abarar Ground to Panchu Dom's house Rupkotha Cinema Hall, Ward No. 15	0.97	0.52	1.49
			40	Estimate of C.C. Road from Sunil Kumar Mondal's house near Modern Fuel HP Gas Agencies to P.K. Roy's house near South Boilapara, Ward No. 15	1.00	0.54	1.54
			41	Estimate of C.C. Road from Sankar Dey's house to Nimai Salui's house Via Sandipan Chakraborty, at Kalimela, Ward No. 16	2.97	1.61	4.58
			42	Estimate of C.C. Road from Sajal Roy's house to Nagin Club Via Sandip Das's house Near NH-60, Ward No. 16	2.29	1.24	3.53
			43	Estimate of C.C. Road from Suman Das's house to Ganpatai Gorai & Sanjib Manna's house to Billu Mahanta's house & Kriti Mondal's house to Budhan Baurai's house, Station Road, Ward No. 16	3.14	1.69	4.83
			44	Estimate of C.C. Road from Tripuria Basia Shop to Kusumbani Jamunadas Khemka High School, Ward No. 16	1.04	0.56	1.60
			45	Estimate of C.C. Road from house of Sukumar Mal to Barakalitala Mandir Ward No. 17	1.29	0.69	1.98
			46	Estimate of C.C. Road from Police Chowki to Shop of Janardan Saha Senhati, Wd No. 18	3.52	1.89	5.41
			47	Estimate of C.C. Road from house of Chittaranjan Roy to Culvert of Guanala Via house of Pradip Basia Ward No. 19	4.99	2.68	7.67
			48	Estimate of C.C. Road from S.C. Sen Petrol Pump to Maa Kali oil Mil Via Nabadoi School at Station Road	3.17	1.71	4.88
			49	Estimate of C.C. Road from Sarat Club at Salbagan to Ashoke Middya's house at Akunjidanga via Nisa Beautipurler	4.24	2.29	6.53
			50	Estimate of C.C. Road from Dada Vai Club to Public Girls Hostel (Niyogi Vila) at Chinnamasta Road, Ward No. 03	2.15	1.15	3.30
			51	Estimate of C.C. Road from Krishnagang Bauripara to Bagraj Club Via Boyenkonda, Ward No. 12	1.76	0.95	2.71
			52	Estimate of C.C. Road from Bagraj Club to Tejpal Via Jamuna Bundh Ward No. 12	4.36	2.34	6.70
			53	Estimate of C.C. Road from Tejpal Temple to Tejpal More	0.96	0.52	1.48
			54	Estimate of C.C. Road from Barun Pal house to Himangsu Halder, Akunjidanga, Ward No. 18	1.48	0.80	2.28
			55	Estimate of C.C. Road from Chainer Math to Kalindi Main Road, Ward No. 17	4.33	2.33	6.66
			56	Estimate of C.C. Road from Jugipukur to Telanir Par, Ward No. 12	1.00	0.54	1.54
			57	Estimate of C.C. Road from Krishnaganj Gargaran to Abhijit Siha house Via Charankabi Baidyanath house, Ward No. 12	3.61	1.94	5.55
			58	Estimate of C.C. Road from Sakshigopal Baishnab Para to Hanripara, Ward No. 07	3.70	1.99	5.69
			59	Estimate of C.C. Road from Saraswati Midya house to Ashok Midya, Akunjidanga, Ward No. 18	1.13	0.61	1.74
			60	Estimate of C.C. Road from Baram Tala to Bagraj Club, Krishnaganja, Ward No. 12	1.88	1.01	2.89
			61	Estimate of C.C. Road from Chember of Ardhendu Mukherjee to Badamtala More, Gardaraj, Ward No. 02	1.16	0.62	1.78
			62	Estimate of C.C. Road from Nantu Das to Samir Chakraborty house at netaji Nagar Colony, Ward No. 16	5.70	3.07	8.77

Sl. No.	Name of the ULBs	Name of the DDO with CODE	Name of the Projects / Schemes	Amount Sanctioned			
				4217-60-051-018-53-00-V	4217-60-789-004-53-00-V	Total	
1	Bishnupur Municipality	SDO, Bishnupur (BABHMA001)	63	Estimate of C.C. Road from house of Swapan Gorai to house of Tapan Dutta Via house of Bhaskar Bagdi at Mahapatra Pukurpar, Wd 16	6.23	3.36	9.59
			64	Estimate of C.C. Road from Hanripara Durga Mandir to house of Phatik Banerjee and Hanuman Mandir to Dhananjay Biswas Shop Via Naru Gopal Mandir, Ward No. 02	2.22	1.20	3.42
			65	Estimate of C.C. Road from Natunmahal Mandir Shop of Laltu to house of Ananda Patra Via Chunpora and Chunpora house of Prasanta Dhibar to Natunpara Club Link Road, Wd No. 02	1.28	0.69	1.97
			66	Estimate of C.C. Road from house of Santanu Duttgupta to house of Debabrata Chakrabortti at Malanchapara Via Bhatpukur Kalimandir and Dreamgirl Perler, Ward No. 03	5.11	2.76	7.87
			67	Estimate of C.C. Road from Shankattala house of Swapan Nag to Angsuman Mukherjee and Shankattala to Pratyus Master house and Cyber Café to Alope Chakrabarty house, Ward No. 02	1.46	0.78	2.24
			68	Estimate of C.C. Road from house of Chandri Kapri to Rabindranath Ghosh Via Maruibazar Primary School up to Banti Nandi House and from Shop of Kartik to Angsuman House, Ward No. 04	2.18	1.17	3.35
			69	Estimate of C.C. Road at Baramtala to Krishnaganj Bazar, Ward No. 12	2.36	1.27	3.63
			70	Estimate of C.C. Road at Goswamipara from the house of Chittyanjan Mukherjee to Srinibas Acharjya Burial Ground, Ward No. 04	0.78	0.44	1.22
			71	Estimate of C.C. Road from Dipankar Dey house to Manindra Sarkar house, Ward No. 18	2.31	1.25	3.56
			72	Estimate of C.C. Road from Tarun Acharjya house to Jagannath Sikdar house, Senhati Colony, Ward No. 18	2.19	1.18	3.37
			73	Estimate of C.C. Road from house of Jagannath Sikdar to Rabi Das house, Senhati Colony, Ward No. 18	2.07	1.11	3.18
			74	Estimate of C.C. Road from house of Kasi Kha to Madan Dhibar and Niranjana Adhikari to Anil Ghosh house, Dighir Par, Ward No. 04	2.13	1.14	3.27
			75	Estimate of C.C. Road from Monaj Kumar Chell's house near Porimoldevi Girl High School to Sarada Xray Clinic near College Road, Ward No. 15	2.35	1.26	3.61
			76	Estimate of C.C. Road from Bishnupur Sib to house of Aditya Hazra, Ward No. 15	2.28	1.23	3.51
			77	Estimate of C.C. Road from house of Sadhan Ghosh to Prasanta Nandi and Dulal Bagis to Bhola Kha, Sankhari Bazar, Ward No. 04	1.96	1.06	3.02
<b>Grand-Total :</b>				<b>186.68</b>	<b>100.53</b>	<b>287.21</b>	

(Rupees Two crore eighty seven lakh twenty one thousand only)

  
Special Secretary