

GOVERNMENT OF WEST BENGAL

Department of Municipal Affairs

Writers' Buildings

Tel:22141627

Kolkata

Fax:

Memo No : 57(Sanction)/MA/P/C-10/1G-4/2014 (Pt.I)

Date :11/06/2015

Sanction Order for Grant-in-Aid

Demand No. : 39 Department Code : MA Financial Year : 2015 - 2016

1. Sanctioning Authority: Municipal Affairs
2. Name of the Grantee Institution: As per annexure enclosed
3. Address of the Grantee Institution: As per annexure enclosed
4. Category of Grantee Institution: Urban Local Bodies
5. Amount Sanctioned: 225155000 (in words Rs. Twenty Two Crore Fifty One Lakh Fifty Five Thousand Only.)
6. Name of the DDO: DDOs/Sub-alloting Officers as per annexure enclosed
7. Department Code: MA-Municipal Affairs
8. Name of the Treasury/PAO:As Shown in the Annexure
9. Nature of Grant (a) Recurring or Non-recurring: Non-Recurring
(b) Capital or Revenue: Revenue
10. Condition of Grant Utilisation Certificate required: Yes
11. Category of Grant : Urban Local Bodies
12. Purpose of Grant : For release of balance fund under 'Development of Municipal Areas' scheme at different places within the jurisdiction of 16 Urban Local Bodies
13. An amount of Rs 225155000 is hereby allotted for this period in favour of the DDOs/Sub-alloting Officers as per annexure enclosed From the head of account As Shown in the Annexure. from the budget provision of the financial year,2015 - 2016 under Demand No.39 Department Code MA and payable to Grantee Institution or by A/c payee cheque/by transfer credit.
14. Head of Account Code :As Shown in the Annexure.
15. Name of the Scheme :Development of Municipal Areas(Municipalities)
16. The amount will be drawn in T.R. from No.31/32/43
17. The sanctioned amount will be payable to As per annexure enclosed by Transfer Credit to the Head of Account of the LF/PL/Deposit Account of the Grantee Institution or by A/C payee Cheque as applicable

18. Remarks: The sanctioned amount being the 2nd or final installment of the Project Cost is for implementation of various schemes within the jurisdiction of 16 Urban Local Bodies as detailed in the enclosed statement under the scheme Development of Municipal Areas and as sanctioned in the 1st installment.

19. Total released amount is within the Budget Provision of the above mentioned head of account during 2015 - 2016

20. This order issues in exercise of the power delegated under Finance Department Memo. No. 1670-F.B. dated 31.03.2015 with the concurrence of Finance Deptt. vide Gr. U.O. No. Date null


JOINT SECRETARY

Municipal Affairs

forwarded for information and necessary action to:-

1. The Principal Accountant General (A&E), Treasury Buildings, Kolkata-700001
2. The Principal Accountant General (Audit), Treasury Buildings, Kolkata-700001
3. The Principal Accountant General (Receipt, Works & Local Bodies Audit), CGO Complex at Salt Lake, Kolkata-700091
4. S.D.O.Rampurhat
5. SUB DIVISIONAL OFFICER, DIAMOND HARBOUR
6. Sub Divisional Officer, Islampur, Uttar Dinajpur.
7. DIST. MAGISTRATE & COLLECTOR, N. 24-PGS.
8. DISTRICT MAGISTRATE & COLLECTOR, ALIPURDUAR
9. District Magistrate, Jalpaiguri.
10. S.D.O.Barrackpore
11. S.D.O., CGR
12. S.D.O, KANDI.
13. Sub-divisional Officer, Ghatal
14. Treasury Officer, Alipurduar
15. Treasury Officer, Barrackpore-I
16. Treasury Officer, Chandernagore
17. Treasury Officer, Diamond Harbour
18. Treasury Officer, Ghatal
19. Treasury Officer, Islampur
20. Treasury Officer, Jalpaiguri-I
21. Treasury Officer, Kandi
22. Treasury Officer, Rampurhat
23. Treasury Officer, Barasat-I
24. Finance Department, Group 'N' / 'R' of this Government.
25. Chairman, Alipurduar/ Barasat/ Habra/ Rampurhat/ Ghatal/ Bhadreswar/ Diamond Harbour/ Gobardanga Municipality.
26. Chairman, Halisahar/ Kandi/ Khirpai/ Nalhati/ New Barrackpore/ Ramjibanpur/ Dalkhola/ Dhupguri Municipality.
27. Chief Engineer, Municipal Engineering Directorate.
28. P.S. to M.I.C, Municipal Affairs & Urban Development Departments.



JOINT SECRETARY

Sub-Alloting Officer / DDO wise Alloted Amount Summary

Sl No.	Sub-Alloting Code / DDO Code Designation	Amount
1.	SPCHMA001-SUB DIVISIONAL OFFICER,DIAMOND HARBOUR	12,205,000.00
2.	UDAHMA002-Sub Divisional Officer, Islampur, Uttar Dinajpur.	10,347,000.00
3.	NPCHMA001-S.D.O.Barrackpore	33,123,000.00
4.	NPAHMA001-DIST. MAGISTRATE & COLLECTOR, N. 24-PGS.	27,419,000.00
5.	JACHMA003-DISTRICT MAGISTRATE & COLLECTOR ,ALIPURDUAR	16,069,000.00
6.	BRCHMA001-S.D.O.Rampurhat	42,112,000.00
7.	HGDHMA001-S.D.O.,CGR	10,840,000.00
8.	MUDHMA001-S.D.O,KANDI.	18,827,000.00
9.	JAAHMA002-District Magistrate,Jalpaiguri.	20,658,000.00
10.	MICHMA001-Sub-divisional Officer, Ghatal	33,555,000.00
		225,155,000.00


JOINT SECRETARY

Municipal Affairs


Annexure of Memo No- 57(Sanction)/MA/P/C-10/1G-4/2014 (Pt.I)
11/06/2015

Date-

Allotment From Department - MA-Municipal Affairs to - HGDHMA001-S.D.O.,CGR

Treasury Name : Chandernagore Treasury

ID	Head of Account	Scheme Description	Object of Expenditure	Alloted Amount
181733	2217-05-192-SP-006-31-02-V	Development of Municipal Areas(Municipalities)	Other Grants	7046000
181948	2217-05-789-SP-001-31-02-V	Development of Municipal Areas	Other Grants	3794000
				10,840,000.00


JOINT SECRETARY
Municipal Affairs

Annexure of Memo No- 57(Sanction)/MA/P/C-10/1G-4/2014 (Pt.I)
11/06/2015

Date-

Allotment From Department - MA-Municipal Affairs to - JAAHMA002-District Magistrate,Jalpaiguri.

Treasury Name : Jalpaiguri-I Treasury

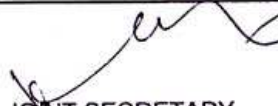
ID	Head of Account	Scheme Description	Object of Expenditure	Alloted Amount
181743	2217-05-192-SP-006-31-02-V	Development of Municipal Areas(Municipalities)	Other Grants	10329000
181958	2217-05-789-SP-001-31-02-V	Development of Municipal Areas	Other Grants	10329000
				20,658,000.00


JOINT SECRETARY
Municipal Affairs

Allotment From Department - MA-Municipal Affairs to - JACHMA003-DISTRICT MAGISTRATE & COLLECTOR
ALIPURDUAR

Treasury Name : Alipurduar Treasury


ID	Head of Account	Scheme Description	Object of Expenditure	Alloted Amount
181728	2217-05-192-SP-006-31-02-V	Development of Municipal Areas(Municipalities)	Other Grants	8327000
181943	2217-05-789-SP-001-31-02-V	Development of Municipal Areas	Other Grants	7742000
				16,069,000.00


JOINT SECRETARY
Municipal Affairs

Allotment From Department - MA-Municipal Affairs to - BRCHMA001-S.D.O.Rampurhat

Treasury Name : Rampurhat Treasury

ID	Head of Account	Scheme Description	Object of Expenditure	Alloted Amount
181739	2217-05-192-SP-006-31-02-V	Development of Municipal Areas(Municipalities)	Other Grants	16045000
181731	2217-05-192-SP-006-31-02-V	Development of Municipal Areas(Municipalities)	Other Grants	11329000
181946	2217-05-789-SP-001-31-02-V	Development of Municipal Areas	Other Grants	6101000
181954	2217-05-789-SP-001-31-02-V	Development of Municipal Areas	Other Grants	8637000
				42,112,000.00


JOINT SECRETARY
Municipal Affairs


Annexure of Memo No- 57(Sanction)/MA/P/C-10/1G-4/2014 (Pt.I)
11/06/2015

Date

Allotment From Department - MA-Municipal Affairs to - MUDHMA001-S.D.O,KANDI.

Treasury Name : Kandi Treasury

ID	Head of Account	Scheme Description	Object of Expenditure	Alloted Amount
181737	2217-05-192-SP-006-31-02-V	Development of Municipal Areas(Municipalities)	Other Grants	12237000
181952	2217-05-789-SP-001-31-02-V	Development of Municipal Areas	Other Grants	6590000
				18,827,000.00


JOINT SECRETARY
Municipal Affairs


Annexure of Memo No- 57(Sanction)/MA/P/C-10/1G-4/2014 (Pt.I)
11/06/2015

Date-

Allotment From Department - MA-Municipal Affairs to - NPAHMA001-DIST. MAGISTRATE & COLLECTOR, N. 24-PGS.

Treasury Name : Barasat-I Treasury


ID	Head of Account	Scheme Description	Object of Expenditure	Alloted Amount
181729	2217-05-192-SP-006-31-02-V	Development of Municipal Areas(Municipalities)	Other Grants	9377000
181730	2217-05-192-SP-006-31-02-V	Development of Municipal Areas(Municipalities)	Other Grants	1098000
181735	2217-05-192-SP-006-31-02-V	Development of Municipal Areas(Municipalities)	Other Grants	6617000
181944	2217-05-789-SP-001-31-02-V	Development of Municipal Areas	Other Grants	6172000
181945	2217-05-789-SP-001-31-02-V	Development of Municipal Areas	Other Grants	592000
181950	2217-05-789-SP-001-31-02-V	Development of Municipal Areas	Other Grants	3563000
				27,419,000.00


JOINT SECRETARY
Municipal Affairs

Allotment From Department - MA-Municipal Affairs to - NPCHMA001-S.D.O.Barrackpore

Treasury Name : Barrackpore-I Treasury

ID	Head of Account	Scheme Description	Object of Expenditure	Alloted Amount
181740	2217-05-192-SP-006-31-02-V	Development of Municipal Areas(Municipalities)	Other Grants	9037000
181736	2217-05-192-SP-006-31-02-V	Development of Municipal Areas(Municipalities)	Other Grants	11360000
181951	2217-05-789-SP-001-31-02-V	Development of Municipal Areas	Other Grants	7862000
181955	2217-05-789-SP-001-31-02-V	Development of Municipal Areas	Other Grants	4864000
				33,123,000.00


JOINT SECRETARY
Municipal Affairs

Allotment From Department - MA-Municipal Affairs to - SPCHMA001-SUB DIVISIONAL OFFICER,DIAMOND HARBOUR

Treasury Name : Diamond Harbour Treasury

ID	Head of Account	Scheme Description	Object of Expenditure	Alloted Amount
181734	2217-05-192-SP-006-31-02-V	Development of Municipal Areas(Municipalities)	Other Grants	7933000
181949	2217-05-789-SP-001-31-02-V	Development of Municipal Areas	Other Grants	4272000
				12,205,000.00


JOINT SECRETARY
Municipal Affairs


Annexure of Memo No- 57(Sanction)/MA/P/C-10/1G-4/2014 (Pt.I)
11/06/2015

Date-

Allotment From Department - MA-Municipal Affairs to - UDAHMA002-Sub Divisional Officer, Islampur, Uttar Dinajpur.

Treasury Name : Islampur Treasury

ID	Head of Account	Scheme Description	Object of Expenditure	Alloted Amount
181742	2217-05-192-SP-006-31-02-V	Development of Municipal Areas(Municipalities)	Other Grants	6727000
181957	2217-05-789-SP-001-31-02-V	Development of Municipal Areas	Other Grants	3620000
				10,347,000.00


JOINT SECRETARY
Municipal Affairs

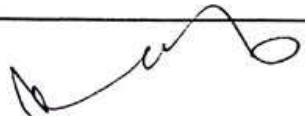
Annexure of Memo No- 57(Sanction)/MA/P/C-10/1G-4/2014 (Pt.I)
11/06/2015

Date-

Allotment From Department - MA-Municipal Affairs to - MICHMA001-Sub-divisional Officer, Ghatal

Treasury Name : Ghatal Treasury

ID	Head of Account	Scheme Description	Object of Expenditure	Alloted Amount
181732	2217-05-192-SP-006-31-02-V	Development of Municipal Areas(Municipalities)	Other Grants	5867000
181741	2217-05-192-SP-006-31-02-V	Development of Municipal Areas(Municipalities)	Other Grants	5494000
181738	2217-05-192-SP-006-31-02-V	Development of Municipal Areas(Municipalities)	Other Grants	6684000
181947	2217-05-789-SP-001-31-02-V	Development of Municipal Areas	Other Grants	5866000
181956	2217-05-789-SP-001-31-02-V	Development of Municipal Areas	Other Grants	2958000
181953	2217-05-789-SP-001-31-02-V	Development of Municipal Areas	Other Grants	6686000
				33,555,000.00


JOINT SECRETARY
Municipal Affairs

STATEMENT

[Enclosure to G.O. No. 57(Sanction)/MA/P/C-10/1G-4/2014 (Pt.I) Dated, Kolkata, the 11th day of June, 2015]

Sl. No.	Name of the Grantee Institution	Name of the DDO with CODE	Name of the Scheme	Amount Sanctioned (Rs. In lakh)		
				2217-05-192-SP-006-31-02	2217-05-789-SP-001-31-02	Total
1	Alipurduar Municipality	District Magistrate, Alipurduar (JAC HMA003)	1 Improvement of road from near house of Sankar Roy towards west then south & Road starting from near the house of Nirmal Das towards north in W/No. 01	0.47	0.39	0.86
			2 Improvement of road from near house of Shova Rani Mitra towards east & Road from near the house of Shyamal Bose towards east in W/No. 01	0.41	0.29	0.70
			3 Improvement of road from h/o Suman Kanjilal towards west in w/No. 01	0.66	0.54	1.20
			4 Improvement of road from near the h/o Udooy Chakroborty towards north & road from near house of Manab Dutta towards north in W/No. 01	0.48	0.39	0.87
			5 Improvement of road from near house of Lt. Nani Saha towards west then south upto Haldibari road in W/No. 02	0.65	0.54	1.19
			6 Improvement of road from near the house of Samir Sen towards north then west in W/No. 02	0.65	0.53	1.18
			7 Improvement of road from near h/o Dr. Partha Pratim Das towards east & Road from near the house of Prafulla Ghosh towards east in W/No. 02	0.63	0.52	1.15
			8 Improvement of road from near "ABAKASH" towards east then north in W/No. 02	0.67	0.54	1.21
			9 Improvement of road from near house of Debu Das towards east in W/No. 03	0.67	0.54	1.21
			10 Improvement of road on the eastern side of Parade Ground in W/No. 03	0.64	0.53	1.17
			11 Improvement of road from near h/o Nanda Ghosh towards north in w/no 03	0.65	0.53	1.18
			12 Improvement of road from near Girindra Nagar Kalibari towards south in W/No. 04	0.65	0.53	1.18
			13 Improvement of road from near house of Moley Roy towards east in W/No. 04	0.65	0.54	1.19
			14 Improvement of road from near Radha Madhab Mandir towards north in W/No. 04	0.65	0.54	1.19
			15 Improvement of road from near house of Lt. Bindaban Das towards north & Road from near the house of Madhai Kundu towards south in W/No. 05	0.67	0.54	1.21
			16 Improvement of road from near house of Mani Kundu towards east & Road from near house of Madan Sarkar towards south upto 30m. in W/No. 05	0.63	0.51	1.14
			17 Improvement of Saradmoni road in W/No. 06	0.38	0.31	0.69
			18 Improvement of road from near the house of Amal Pal towards east then north in W/No. 07	0.67	0.54	1.21
			19 Improvement of road from h/o Ashutosh Biswas towards west & Improvement of road from near h/o Jagat Gopal Sarkar towards west in W/No. 07	0.66	0.54	1.20
			20 Improvement of road from house of Lt. Madhu Bose towards north then west in W/No. 08	0.67	0.54	1.21
			21 Construction of road from near house of Lt. Gopal Sen towards west then south in W/No. 08	0.65	0.54	1.19
			22 Improvement of road from near h/o Lt. Bikash Guha towards west & from near h/o Bharati Roy towards west in w/n 09	0.67	0.54	1.21
			23 Improvement of road from h/o Brojabihari Saha towards south & from h/o Lt. Mukul Roy upto h/o Tapan Acharjee & from h/o Priyotosh Roy upto h/o Mukul Brahma in W/No. 09	0.53	0.44	0.97
			24 Construction of Guard Wall (Both Side) from near the house of Jayanta Ghosh towards south then east upto 125.00m. in W/No. 09	0.66	0.54	1.20

Sl. No.	Name of the Grantee Institution	Name of the DDO with CODE	Name of the Scheme	Amount Sanctioned (Rs. in lakh)		
				2217-05-192-SP-006-31-02	2217-05-789-SP-001-31-02	Total
25	1 Alipurduar Municipality	District Magistrate, Alipurduar (JAC HMA003)	Construction of Guard Wall (Both Side) from house of Lt. Bikash Guha towards west in W/No. 09	0.66	0.54	1.20
26			Improvement of road from h/o Lt. Jnanendra Saha towards west in w/n 10	0.36	0.30	0.66
27			Improvement of Durgabari road from Ashutosh Club towards north in w/n 11	0.63	0.52	1.15
28			Improvement of Jamtala road from house of Arun Bhowmick towards north upto 450.00m. in W/No. 11	0.65	0.53	1.18
29			Improvement of road from near A.P.D.Town Rly. Station towards south in W/No. 12	0.45	0.37	0.82
30			Improvement of road from near A.P.D.Boy's School towards north in W/No. 12	0.52	0.43	0.95
31			Improvement of road from near A.P.D.Level crossing towards south in W/No. 12	0.52	0.43	0.95
32			Improvement & Extention of CC road from back side of Hospital road towards north in W/No. 13	0.44	0.36	0.80
33			Improvement & Extention of CC road from back side of New town Girl's High School towards south in W/No. 13	0.44	0.36	0.80
34			Construction of CC road from near shop of Rabi Banik towards west in W/No. 13	0.36	0.30	0.66
35			Improvement of rd from near Hospital Gate towards north in W/No. 13	0.53	0.43	0.96
36			Improvement of Santinagar main road from B.F. road towards east in w/n 14	0.46	0.37	0.83
37			Improvement of Maszid Khana road from B.F. road towards east in w/n 14	0.50	0.41	0.91
38			Improvement of road from h/o Alok Gabur towards north in W/No. 14	0.33	0.27	0.60
39			Improvement of Chikitsha Kuthir road from B.F. Road towards east in w/n 14	0.55	0.45	1.00
40			Construction of road from Deepchar Pry. School towards north in W/No. 15	0.59	0.48	1.07
41			Construction of rd from h/o Harkanta Mandal towards north in W/No. 15	0.59	0.48	1.07
42			Improvement of road from near house of Nirmal Dutta towards east then towards south in W/No. 16	0.67	0.54	1.21
43			Improvement of road from near h/o Sankar Chanda towards east in w/n 16	0.43	0.36	0.79
44			Improvement of road from near house of Anil Roy towards east in W/No. 16	0.59	0.51	1.10
45			Improvement of road from h/o Ashu Bhowmick towards west in W/No. 16	0.43	0.36	0.79
46			Improvement of road from near h/o of Anjan Ghosh towards east in W/No. 16	0.43	0.36	0.79
47			Improvement of rd from h/o Kumud Dutta to south then west in w/n 17	0.33	0.27	0.60
48			Construction of Guard Wall (Both Side) from house of Jagadish Sarkar towards west in W/No. 17	0.66	0.54	1.20
49			Constn of CC road from h/o Jagadish Sarkar towards west in w/n. 17	0.66	0.54	1.20
50			Improvement of CC road near house of Asrafi Das and Improvement of CC road near h/o A.Sarkar in W/No. 18	0.53	0.43	0.96
51			Improvement & widening of road northern side of Parade Gr in w/n 19	0.59	0.48	1.07
52			Construction of Guard Wall northern side of Parade Ground in W/No. 19	0.60	0.49	1.09
53			Improvement & Widening of road starting from the Shop of Kumud Dhar towards west 210.00m. in W/No. 19	0.59	0.48	1.07

Sl. No.	Name of the Grantee Institution	Name of the DDO with CODE	Name of the Scheme	Amount Sanctioned (Rs. In lakh)			
				2217-05-192-SP-006-31-02	2217-05-789-SP-001-31-02	Total	
1	Alipurduar Municipality	District Magistrate, Alipurduar (JAC HMA003)	54	Improvement of road from eastern side of S.D.O. Office running by side of Bunglo of Deputy Magistrate towards north then towards west in W/No. 19	0.45	0.37	0.82
			55	Improvement of road by side of D.F.O. Bunglo towards north in w/n 19	0.30	0.25	0.55
			56	Improvement of road from house of Joydeb Pal towards east in W/No. 11	0.58	0.48	1.06
			57	Improvement of road from near the house of Tapash Saha in W/No. 11	0.29	0.23	0.52
			58	Construction of Guard Wall from near the house of Goutam Sarkar towards south in W/No. 11	0.36	0.30	0.66
			59	Construction of CC road from Garege of Bablu Sarkar towards west in w/n. 11	0.38	0.31	0.69
			60	Improvement of road from near Beltala Puja Mandap towards East in ward 01	1.21	1.21	2.42
			61	Improvement of road from near the h/o of Maya Rani Das towards West in ward no. 03.	1.21	1.21	2.42
			62	Improvement of road from near the h/o of Nanda Ghosh towards West in ward 04.	1.21	1.21	2.42
			63	Improvement of road from near the "Durgabari" towards East in ward no. 04.	1.21	1.21	2.42
			64	Improvement of road from near the h/o of Madan Kundu towards West in ward no. 06.	1.00	1.00	2.00
			65	Improvement of road from near Court Level Crossing towards West in ward no. 08.	1.21	1.21	2.42
			66	Improvement of road from near Dima Bridge towards West in ward no. 08.	0.87	0.87	1.74
			67	Improvement of road from near Kali Mandir towards West in ward no. 08.	1.09	1.09	2.18
			68	Improvement of road from near the h/o of Renu Das towards East in ward no. 09.	1.21	1.21	2.42
			69	Improvement of V, XIV & XX border road from near the h/o of Subash Sarkar towards East in ward nos. 05, 14 & 20.	0.88	0.88	1.76
			70	Improvement of V, XIV & XX border road from near the shop of Asit Saha towards North in ward nos. 05, 14 & 20.	1.20	1.20	2.40
			71	Improvement of V, XIV & XX border road from near the Basana Sarkar towards East then towards North in ward 05, & 20.	1.21	1.21	2.42
			72	Improvement of V & XX border road from near the Homoeo Shop near the h/o of Sadhan Debnath towards East in ward 05 & 20.	0.90	0.90	1.80
			73	Improvement of V & XX border road from near the h/o of Paritosh Sarkar towards East in ward nos. 05 & 20.	0.83	0.83	1.66
			74	Improvement of V & XX border road from near the h/o of Adhir Sarkar towards East in ward nos. 05 & 20.	0.83	0.83	1.66
			75	Improvement of VII & XIII boarder road in ward nos. 07 & 13.	1.13	1.13	2.26
			76	Improvement of VII & VIII boarder road in ward nos. 07 & 08.	0.82	0.82	1.64
			77	Improvement of VIII & IX boarder road from near the h/o of Lt. Santosh Ghosh towards West in ward nos. 08 & 09.	1.05	1.05	2.10
			78	Improvement of XII & XVIII board road from near the Hospital Gate towards West upto Coal Depot of Ashoke Ganguly in ward nos. 12 & 13. h/o of Nanda Ghosh towards West in ward no. 07 & 18.	0.92	0.92	1.84
			79	Improvement of XII & XVII boarder road from near Petrol Pump towards West in ward nos. 12 & 18.	0.92	0.92	1.84
			80	Improvement of XII & XVIII boarder road from near Veterinary Hospital towards South in ward nos. 12 & 18.	1.20	1.20	2.40

Sl. No.	Name of the Grantee Institution	Name of the DDO with CODE	Name of the Scheme	Amount Sanctioned (Rs. in lakh)		
				2217-05-192-SP-006-31-02	2217-05-789-SP-001-31-02	Total
1	Alipurduar Municipality	District Magistrate, Alipurduar (JAC HMA003)	81 Improvement of XVI & XX boarder road starting from New Alipurduar Rly. Station towards West in ward nos. 16 & 20.	1.21	1.21	2.42
			82 Improvement of XVI & XX boarder road from near Netaji Road drain towards East in ward nos. 16 & 20.	1.20	1.20	2.40
			83 Improvement of XVI & XX boarder road from Late Anil Dey towards East in ward 16 & 20.	1.21	1.21	2.42
			84 Improvement of XVI & XX boarder road from Subodh Saha towards East in ward 16 & 20.	1.20	1.20	2.40
			85 Improvement of road from near the h/o Chinmoy Kar towards West in ward no. 01.	1.21	1.21	2.42
			86 Improvement of road from near the h/o of Jagadish Dutta towards East in ward no. 02.	1.20	1.20	2.40
			87 Improvement of road from near the h/o of Amaresh Maitra towards West & Improvement of road starting from near the h/o Dipak Roy towards West in ward no. 03.	1.21	1.21	2.42
			88 Improvement of road from near the h/o Rabi Karmakar towards North in ward no. 04.	1.21	1.21	2.42
			89 Improvement of road from near the h/o Ananda Nagar Kali Mandir towards North in ward no. 05.	1.21	1.21	2.42
			90 Improvement of road from near the h/o Nitai Roy towards East in ward no. 06.	1.21	1.21	2.42
			91 Improvement of road from near the h/o Sunil Ghosh towards South & Improvement of road from near the h/o Apu Sen towards North & Improvement of road from near the h/o Lt. Satya roy towards South in ward no. 07.	1.21	1.21	2.42
			92 Improvement of road from near the h/o Gautam Mitra towards South in ward 08.	1.21	1.21	2.42
			93 Improvement of road from near Lebu Bagan Pry. School towards West in ward 09.	1.21	1.21	2.42
			94 Improvement of road from near the h/o Mani Kundu towards South in ward no. 10.	1.21	1.21	2.42
			95 Improvement of Durga Bari Road from near A. P. Road towards South in ward no. 11.	1.21	1.21	2.42
			96 Improvement of road from near the h/o Subir Mukherjee towards South in ward no. 12	1.21	1.21	2.42
			97 Improvement of road from near the h/o Dilip Saha towards North & Improvement of road from near Life Line (Shop) upto the h/o Sardarmol Nahata in ward no. 13.	1.21	1.21	2.42
			98 Improvement of road from near the h/o Debasish Mallick towards West in ward no. 14.	1.21	1.21	2.42
			99 Improvement of road from near the h/o Amullya Biswas towards North in ward 15.	1.20	1.20	2.40
			100 Improvement of road from near the h/o Mihir Saha towards East & Improvement of road from near the h/o Sushil chakrobarty towards East in ward no. 16.	1.21	1.21	2.42
101 Improvement of road from near the h/o Bapi Chakrobarty towards North in ward no. 17.	1.21	1.21	2.42			
102 Improvement of road from near the h/o Megh Nath Bhowmick towards West then North in ward no. 18.	1.20	1.20	2.40			
103 Improvement of road from near Divisional Electric Office towards East in ward no. 19.	1.21	1.21	2.42			
104 Improvement of road from near the h/o Lt. Gonesh Roy towards South in ward 20.	1.21	1.21	2.42			
Sub Total:				83.27	77.42	160.69
2	Barasat Municipality	District Magistrate, North 24 Parganas (NPA HMA001)	1 Construction of Shops, Toilets, Parking Places, Mukta-Manchas etc. below Fly Over at K. B. Bose, Barrackpore Road in ward nos. 25 & 10.	53.57	28.85	82.42
			1 Dev. of Bidhan Market Main Rd from Banikantha Khal to Playground and Unnyan Samity to Taki Rd in w/n 16	2.00	1.64	3.64
			2 Development Ramkrishnapur Main Rd. from Ramkrishna Pump upto Rly Gate in ward no. 13	1.64	1.35	2.99

Sl. No.	Name of the Grantee Institution	Name of the DDO with CODE	Name of the Scheme	Amount Sanctioned (Rs. In lakh)					
				2217-05-192-SP-006-31-02	2217-05-789-SP-001-31-02	Total			
2	Barasat Municipality	District Magistrate, North 24 Parganas (NPA HMA001)	3	Development of Nabapally Boys School Rd. from Nabapally Boys School to shop of Mouchak in ward nos. 08 & 09.	1.84	1.50	3.34		
			4	Development of Nabapally Boys School Rd. with road protection wall from h/o Sankar Ghosh (Water Tank) of Sani Temple in ward nos. 07 & 08.	2.10	1.71	3.81		
			5	Development of Nirginsha Rd. starting from Taki Rd. upto Rly. Gate via. Nirginsha Mazar, Kazipara Girls Primary School, Kazipara Rly. Station in ward no. 18	3.04	2.46	5.50		
			6	Development of Kathore Road from Ghola to Madhumurali pond Rd. in ward no. 22	2.36	1.93	4.29		
			7	Development of Kalibari Rd. from Kanchantala upto Dolmancha in ward no. 20.	1.88	1.53	3.41		
			8	Dev. of Rabindra Rd. Branch from NH-34 (Kathgola) to Shib Mandir and Swastha Deep to Nabajagarani Sangha via Mantu sangha in ward 11 & 12.	2.07	1.69	3.76		
			9	Development of road at (i) back side of Purba Barasat School, (ii) Bye-lane of Purba Barasat School & (iii) near the h/o Dipak Saha to B. Chowdhury in ward no. 23.	0.68	0.55	1.23		
			10	Development of Milanpally Rd. starting from NH-34 (11 no. Rly. Gate) upto Barasat Municipality in ward no. 26.	1.61	1.31	2.92		
			11	Construction of guard wall at Gobinda Barrack near the h/o Gopal Mukherjee in ward no.25	0.59	0.49	1.08		
			12	Construction of CC road at Kabi Sukanta Rd. and Bye-lane in ward no. 09.	1.35	1.10	2.45		
			13	Construction of Cement Concrete Rd. at Naba Bharati in ward no. 05.	2.19	1.79	3.98		
			14	Construction of CC Rd. at Baninikatan School Rd. Bye-lane in ward no. 05.	0.80	0.66	1.46		
			15	Development of PCC Rd. NH, Prantic Garag upto NH Tridip Halder in ward no. 04.	0.47	0.39	0.86		
			16	Dev. of Gholakatchary bye-lane (i) from Gholakatchary Para Road via. Babathakurtala including one side drain (ii) from Gholakatchary Road to Chowdhury Para Road (Beltala Pump) including piling work in ward no. 27.	1.67	1.36	3.03		
			17	Development of Chowdhury Para Road including both side widening in ward no. 24 (New).	2.24	1.85	4.10		
			18	Development of Rishi Bankimchandra Chatterjee Street from K.N.C. Road to Jessore Road via. Barasat Municipality in ward no. 26.	1.68	1.37	3.05		
			19	Development of Satinsen Pally Road in ward no. 28.	2.39	1.95	4.34		
			20	Construction of road protection wall (both side) at Satinsenpally Road in ward no. 28.	3.05	2.49	5.54		
			21	Development of Hridaypur Station Road from Jessore Road to Hridaypur Station in ward no. 31.	3.28	2.69	5.97		
			22	Construction of road protection wall by the side of Hridaypur Station Road in ward no. 31.	0.86	0.71	1.57		
			23	Construction of road protection wall by the side of Millan Pally Road in ward no. 26.	0.41	0.34	0.75		
			Sub Total:				93.77	61.72	155.49
			3	Habra Municipality	District Magistrate, North 24 Parganas (NPA HMA001)	1	Construction of permanent Burning Ghat Shed of Gita Burning Ghat at Sreenagar in ward no 18	3.62	1.96
2	Development of Janajagarani Sishu Uddan at ward no 16	7.36				3.96	11.32		
Sub Total:				10.98	5.92	16.90			
4	Rampurhat Municipality	Sub-Divisional Officer, Rampurhat (BRC HMA001)	1	Maintenance of Road work from Panchmatha - Mohajanpotty by providing mastic asphalt, butminous macadam, wet mix macadam etc. in ward nos. 04, 05, 06 & 07.	11.43	6.15	17.58		
			2	Maintenance of Rd work from Sundipur More to Rail Gate by providing mastic asphalt, butminous macadam, wet mix macadam etc. in ward 14.	7.25	3.90	11.15		

Sl. No.	Name of the Grantee Institution	Name of the DDO with CODE	Name of the Scheme	Amount Sanctioned (Rs. in lakh)		
				2217-05-192-SP-006-31-02	2217-05-789-SP-001-31-02	Total
4	Rampurhat Municipality	Sub-Divisional Officer, Rampurhat (BRC HMA001)	3 Maintenance of Rd work from Panchmatha to Rail Way Phatake by providing mastic asphalt, butminous macadam, wet mix macadam etc. in ward nos.12 & 14.	7.24	3.90	11.14
			4 Maintenance of Rd work from Faring Sweet to Mohajan Potty by providing mastic asphalt, butminous macadam, wet mix macadam etc. in ward nos. 06 & 07.	6.12	3.30	9.42
			5 Maintenance of Road work from Mahajanpotty More to Kamarpotty by providing mastic asphalt, butminous macadam, wet mix macadam etc. in ward nos. 05 & 07.	12.96	6.98	19.94
			6 Maintenance of Road work from Kamarpotty to Ashram Road More by providing mastic asphalt, butminous macadam, wet mix macadam etc. in ward nos. 09, 10 & 11.	8.00	4.31	12.31
			7 Maintenance of Road work from Dumka Road to Shrifala More by providing mastic asphalt, butminous macadam, wet mix macadam etc. in ward nos. 01, 03 & 14.	7.25	3.90	11.15
			8 Maintenance of Road work from Duck Bangla Anirban House to Vidyasagar Bridge by providing mastic asphalt, butminous macadam, wet mix macadam etc. in ward nos. 04 & 06.	7.49	4.04	11.53
			9 Maintenance of Road work from Panchmatha - Kamarpotty to Vidyasagar Bridge by providing mastic asphalt, butminous macadam, wet mix macadam etc. in ward nos. 05, 10, 12 & 07.	11.43	6.15	17.58
			10 Maintenance of Road work from Vidyasagar Bridge to Sanghata More Faring Sweet Shop by providing mastic asphalt, butminous macadam, wet mix macadam etc. in ward nos. 06 & 16.	7.49	4.04	11.53
			11 Maintenance of Road work from Sanghata Kalimandir to Faring Sweet Shop by providing mastic asphalt, butminous macadam, wet mix macadam etc. in ward nos. 07 & 16.	9.17	4.94	14.11
			12 Maintenance of Road work from Ashram Road More to Bharsala More by providing mastic asphalt, butminous macadam, wet mix macadam etc. in ward nos. 09, 11 & 15.	9.61	5.17	14.78
13 Maintenance of Rd work from Shrifala More to Sundipur More by providing mastic asphalt, butminous macadam, wet mix macadam etc. in ward nos. 01 & 14.	7.85	4.23	12.08			
Sub Total:				113.29	61.01	174.30
5	Ghatal Municipality	Sub-Divisional Officer, Ghatal (MIC HMA001)	1 Construction of concrete pavement near from Argora Sitala Mandir to Bundh & Sukchandrapur Main Road in ward no.1	5.24	5.23	10.47
			2 Construction of concrete pavement near from Panskura Bus-stand to Dewani Court at Konnagar in ward no. 13	5.34	5.34	10.68
			3 Re-construction of concrete pavement near from Kali Mandir to Bus stand and Post Office to Jal Tank in ward nos. 14& 15	3.05	3.06	6.11
			4 Re-construction of concrete pavement near from shop of Sujit Harh to Rathtala in ward no.4	2.68	2.67	5.35
			5 Construction of concrete pavement near from Chowdhury Para to Joynagar Pry. School in ward no.10	3.76	3.76	7.52
			6 Construction of concrete pavement near from Joynagar Pry. School to R.L.I. scheme in ward nos. 10 & 8	3.35	3.36	6.71
			7 Construction of concrete pavement near from Kali Mandir to Garhpratapnagar Main Road via H/o late Madan Jana in ward no. 10	4.89	4.89	9.78
			8 Construction of concrete pavement near from Netai Manik to Kalu Rathtala in ward no. 7	3.50	3.49	6.99

Sl. No.	Name of the Grantee Institution	Name of the DDO with CODE	Name of the Scheme	Amount Sanctioned (Rs. In lakh)			
				2217-05-192-SP-006-31-02	2217-05-789-SP-001-31-02	Total	
5	Ghatal Municipality	Sub-Divisional Officer, Ghatal (MIC HMA001)	9	Construction of concrete pavement near from R.L.I. scheme to Singhpur Pry. School in ward no.8	5.22	5.22	10.44
			10	Construction of concrete pavement near from Sukchandrapur Pry. School to Uttar Para in ward no. 1	5.11	5.12	10.23
			11	Construction of concrete pavement near Luther Road to H/o Amiya Ghorai in ward no. 10	2.79	2.79	5.58
			12	Construction of concrete pavement near Luther Road to Netaji Road in ward no. 10 & 6	2.79	2.79	5.58
			13	Construction of concrete pavement near from Dudher Bundh to Paridaha (Bundh) & Sudambati in ward no.9	5.12	5.11	10.23
			14	Construction of concrete drain near from the H/o Sisir Bose to Ansari Para & Ajit Maity at ward no. 13	3.13	3.15	6.28
			15	Construction of concrete drain at Vivekananda Palli and near the H/o Banshi Badan Das Thakur at ward no. 17	2.70	2.68	5.38
Sub Total:				58.67	58.66	117.33	
6	Bhadreswar Municipality	Sub-Divisional Officer, Chandannagar (HGD HMA001)	1	Repairing of bituminous road at R. K. Banerjee Sarani (West) in ward no. 02(new).	1.33	0.72	2.05
			2	Repairing of bituminous road at R. K. Banerjee Sarani (East) in ward no. 02(new).	0.79	0.42	1.21
			3	Repairing of bituminous road at J. C. Khan Road (Milon Nagar-Vidyasagar Pally) in ward no.01 (new)	1.01	0.55	1.56
			4	Construction of cement concrete road from house of Asalata Mazumdar to Rail Line at Khudirampally in ward no. 19 (new).	1.52	0.82	2.34
			5	Construction of cement concrete road from house of Dulai Dutta to house of Asoke Chakraborty at S.T.N. Sarani in ward no. 21(new).	1.51	0.81	2.32
			6	Upgradation of brick pavement providing cement concrete road & adjacent at top house of subhas Mistri to house of Santosh Chandra at J.C. Khan Road (Milannagar) in ward no. 01(new).	1.19	0.64	1.83
			7	Upgradation of brick pavement providing cement concrete road & adjacent to top house of Subhas Mistri to house of Santosh Chandra at J. C. Khan Road (Milannagar) in ward no. 01 (new).	0.75	0.41	1.16
			8	Upgradation of brick pavement providing C.C. Rd. from house of Baldev Saha to house of Soumitra Mallick at Tentulta Lane in ward no. 02.	1.54	0.83	2.37
			9	Upgradation of brick pavement providing cement concrete road at top N.H Sudhanus Mozumdar, Badal Roy, Tapan Das, Bhola Biswas at Santinagar 1 & 2 in ward no. 04 (new).	0.95	0.51	1.46
			10	Upgradation of brick pavement providing cement concrete road at top N/H Bhekari Nayek to Kamal Mondal via. Nirmal Mondal, Narendranath Dutta at Norkol Bagan in ward no. 05 (new).	1.22	0.65	1.87
			11	Upgradation of brick pavement providing cement concrete road from Masjid to Md. Nijam at Victoria Lane in ward no. 15 (new) & Masjid to Ibrahim Gate to Md. Hussain in ward no. 15 (new).	0.90	0.48	1.38
			12	Upgradation of brick pavement providing C.C. Rd. from house of C. K. Banerjee to h/o R. K. Banerjee at R.K. Banerjee (Gabtala) in ward no. 16.	1.57	0.84	2.41
			13	Upgradation of brick pavement & H. B. Type Road to cement concrete road from house of Dipak Chakraborty to Bachu Roy from house of Bachu Roy to Shyam Pal, from house of Shyam Pal to Khokon Sarkar in ward no. 19 (new).	1.05	0.57	1.62
			14	Reconstruction of cement concrete road in place of brick pavement from house of Bulu Sarkar to Sani Mandir and from house of Rabi Sammdar to Krishna Mondal, from house of Gita Saha to Swapan Raha at Jagadhatri Pally in ward no. 19 (new).	1.57	0.85	2.42
			15	Upgradation of H. B. Type Road to C.C. Rd. from house of Kishori Mohan Bhattacharjee to h/o Neti Roy at Station Rd (South) in ward no. 21 (new).	0.85	0.45	1.30

Sl. No.	Name of the Grantee Institution	Name of the DDO with CODE	Name of the Scheme	Amount Sanctioned (Rs. In lakh)		
				2217-05-192-SP-006-31-02	2217-05-789-SP-001-31-02	Total
6.	Bhadreswar Municipality	Sub-Divisional Officer, Chandannagar (HGD HMA001)	16 Upgradation of brick pavement providing C.C. Rd. from house of Bikash Pal to Club Jubo Sangha at Kazibayan Para in ward no. 22 (new).	1.57	0.84	2.41
			17 Construction of C.C. Rd. from h/o Sanjoy Chel to Shyamal Kundu and Maran Pal to Total Das at J. C. Khan Rd, Milannagar in ward no. 01 (new).	0.78	0.42	1.20
			18 Upgradation of brick pavement providing cement concrete road & adjacent drain at top h/o Sybhas Mistri to h/o Santosh Chandra at J. C. Khan Road, Milannagar in ward no. 01 (New).	1.20	0.64	1.84
			19 Construction of Cement Concrete Rd. at S.T. Unit Palpara n/h Ponir Saha, Bholanath Seth, Sanjoy Nath, Susama Mondal in ward no.03.	1.29	0.69	1.98
			20 Upgradation of brick pavement providing cement concrete at top near the h/o Vivakananda Saha, ranjit Sarkar, Satipada Banerjee, Bistupada Bag, Boidyanath dutta, Gouranga Sarkar at Palpara Bye-Lane in ward no. 04.	1.18	0.64	1.82
			21 Upgradation of brick pavement providing C.C. Rd. at top n/h Sontan Das, Hemanta Ghosh, Jogindar Paswan, Surandra Sahaw in ward no.05.	0.91	0.49	1.40
			22 Upgradation of brick pavement providing cement concrete at top from the h/o sukumar Roychowdhury, Sankar Rajak to Prasanta Mukherjee at G.M. Devi Lane in ward no. 09.	0.91	0.49	1.40
			23 Reconstruction of cement concrete Road at Musalmanpara Lane (I) in ward nos. 12 & 13.	0.88	0.48	1.36
			24 Construction of bituminous road from Manik Nagore Barowari to G. T. Road at Vidyasagar Sarani in ward no. 16 (New)	0.81	0.43	1.24
			25 Renovation of bituminous road from G. T. Road to Town Hall, G.T. Road to Chaltatala Khabarghar to Chaltatalaghat in ward no. 16 (New).	1.52	0.82	2.34
			26 Upgradation of Brick Pavement providing cement concrete at top from Oil Mill of Mr. Sadhukhan to h/o Hasina Bibi at Charak Danga Lane in ward no.08.	1.23	0.66	1.89
			27 Construction of Bituminous Rd from Manick Nagore Barowari to G. T. Rd at Vidyasagar Sarani in ward no. 16 (New).	0.81	0.43	1.24
			28 Renovation of Bituminous Rd from G.T. Road to Town Hall, G. T. Rd to Chaltatala Khabarghar to Chaltatalaghar in ward no. 16 (New)	1.52	0.82	2.34
			29 Upgradation of brick pavement providing cement concrete at top from Badal Roy to Kala Mandir at Lakeview in ward no. 01.	1.48	0.80	2.28
			30 Upgradation of brick pavement providing cement concrete at top from F. P. Primary School to Tentul Tala Lane in ward no. 01.	0.92	0.49	1.41
			31 Copnstruction of Cement concrete on existing Bituminous Road at Robertson Lane in ward no. 13.	1.39	0.75	2.14
			32 Upgradation of brick pavement road to cement concrete road starting from Station Road (Coal Shop) to the h/o Nilkamal Balo at Station Road (South) Royu Para in ward no. 21.	1.57	0.85	2.42
			33 Upgradation of brick pavement road to cement concrete road starting from Sankar Mallik to Biswanath Bayen at Khurigachi Road (Bayen Para) in ward no. 22 (New).	1.57	0.85	2.42
			34 Upgradation of brick pavement road to C. C. Rd. starting from Health Centre to Sankar Mallik at Khurigachi Rd (Bayen Para) in ward no.22 (New).	1.58	0.85	2.43
			35 Consturction of cement concrete road from H/o Gobinda Karmakar to H/o Promita Das at R.K.Banerjee Sarani in ward no. 02	0.84	0.45	1.29
			36 Upgradation of brick pavement road to cement concrete road from H/o Kitish Paui to H/o Sanjib Das at Khudirampally (west) in ward no. 19	1.49	0.80	2.29

Sl. No.	Name of the Grantee Institution	Name of the DDO with CODE	Name of the Scheme	Amount Sanctioned (Rs. in lakh)			
				2217-05-192-SP-006-31-02	2217-05-789-SP-001-31-02	Total	
6	Bhadreswar Municipality	Sub-Divisional Officer, Chandannagar (HGD HMA001)	37	Upgradation of brick pavement road to cement concrete road from H/o Sima Banerjee to H/o Kitish Paul at Khudirampally (west) in ward no. 19	0.75	0.40	1.15
			38	Upgradation of brick pavement road to cement concrete road at top near H/o Madhab Das, Basudeb Das, Niranjan Karmakar, Subir Banerjee at Subasngar in ward no. 03	0.92	0.50	1.42
			39	Upgradation of brick pavement road to cement concrete road at top near H/o Jhantu Das, Bimal Das Amal Das, Sitala Mandir, Mongal Sarkar, Sachin Mondal at Subasngar in ward no. 03	1.01	0.54	1.55
			40	Upgradation of brick pavement road to cement concrete road at top near H/o Bipul Samadar to Pulin Behari Das at Subasngar N.S.Rd in ward . 03	1.45	0.78	2.23
			41	Construction of cement concrete Road from Netaji Bayam Samiti to H/o Ram Saha at Palpara in ward no. 04	0.78	0.42	1.20
			42	Upgradation of brick pavement road to cement concrete road from H/o Dsorath Chowdhury to Statue of Sudhir Kumar Banerjee at Daspara in ward no. 05	1.07	0.57	1.64
			43	Upgradation of brick pavement road providing Cement concrete at top from H/o Bishu Shaw to Kaushyal Chowdhury & Arjun Shaw to Bekary at Rabindra Nath Thakur Sarani in ward no. 07	1.56	0.84	2.40
			44	Upgradation of brick pavement road to Cement concrete Road from H/o Swapan Das to H/o Faudar Chowdhury, Badal Majhi, Rameswar Shaw & Panchi Devi at S.K.Mukherjee atreet in ward no. 09	0.98	0.53	1.51
			45	Upgradation of brick pavement road to cement Concrete road from H/o Md. Azar to Neshar Khan & Wasim Qurashi at M.P.Lane in ward no. 12	0.78	0.42	1.20
			46	Upgradation of brick pavement providing cement concrete road from H/o Srikanta Dholey to Arun Das to Monoranjan Biswas at Shib Sankar Archerjee Sarani in ward no. 21	1.22	0.66	1.88
			47	Upgradation of brick pavement providing cement concrete road from Statue of Shibsankar Archerjee to H/o Krishna Sil at Shib Sankar Archerjee Sarani in ward no. 21	1.57	0.85	2.42
			48	Upgradation of brick pavement providing cement concrete road from Club to H/o Netai Santra Through Sekh Para in ward no. 22	1.52	0.82	2.34
			49	Repairing of bituminous road starting from Ghungir Khal to H/o Kalipada Das along with bye lanes on S.T.N Sarani & Dr. S.P.Banerjee Sarani in ward no. 21	7.07	3.81	10.88
			50	Repairing of Bituminous road at R.K.Banerjee Sarani in ward no. 02	1.42	0.77	2.19
			51	Repairing of bituminous road at Paloara Lane in ward no. 04	0.99	0.54	1.53
			52	Renovation of bituminous road from starting from station road to Sil bari and end of kalipada Golder at R.B.Avenue bye lane in ward no. 20	1.06	0.57	1.63
53	Renovation of bituminous road from Babur Bazar more to Annapurna Mandir at F.G.Street in ward no. 08	1.57	0.85	2.42			
54	Renovation of bituminous road from Town Library to Bhadreswar out post at F.G.Street in ward no. 08	1.54	0.83	2.37			
Sub Total:				70.46	37.94	108.40	
7	Diamond Harbour Municipality	Sub-Divisional Officer, Diamond Harbour (SPC HMA001)	1	Improvement of road by cement concrete pavement at Nadir Dhar at ward no-01	0.68	0.37	1.05
			2	Construction of masonry guard wall (road protection wall) at Janapara ward no. 01	1.18	0.64	1.82
			3	Construction of masonry guard wall at southern side of Burial Pit with boundary wall at ward no. 01	0.71	0.39	1.10
			4	Construction of masonry guard wall (road protection wall) at Muslimpara (near Masjid) ward no. 01	0.99	0.53	1.52

Sl. No.	Name of the Grantee Institution	Name of the DDO with CODE	Name of the Scheme	Amount Sanctioned (Rs. in lakh)		
				2217-05-192-SP-006-31-02	2217-05-789-SP-001-31-02	Total
7	Diamond Harbour Municipality	Sub-Divisional Officer, Diamond Harbour (SPC HMA001)	5 Construction of massonry drain at near h/o Kasinath Halder & Surajit Halder and improvement of road by cement concrete pavement at near h/o kasinath Halder & Saraswati Jana different places at ward no. 01	0.60	0.33	0.93
			6 Construction of massonry drain at and improvement of road by cement concrete pavement at near h/o Joydeb Baidya at ward no. 01	0.57	0.30	0.87
			7 Improvement of road by cement concrete pavement at near h/o Jnanendra Barui and Anupam Dutta at ward no- 02	0.61	0.33	0.94
			8 Improvement of road by cement concrete pavement at School Maath (90.0 mtrs.) and Sarat Sarani at ward no- 02	0.80	0.43	1.23
			9 Construction of massonry drain from h/o Jamini Purkit to h/o Khitish Modak at ward no. 02	1.14	0.61	1.75
			10 Construction of guard wall (road protection wall) at the pond of Moyrapara (6.5 mtrs.), Pathakpara (15.0 mtrs) & Kapathat (30.5 mtrs.) ward no. 02	1.18	0.63	1.81
			11 Improvement of road by brick soling pavement at different spot of ward no- 02	0.79	0.42	1.21
			12 Improvement of road by cement concrete pavement at near h/o Shyamal Baidya (Paschimpara), Haran Mondal (New Town), Pranabesh Poddar (New Towm), Kabita Mondal (New Town), Mohon Bhandari (Uttarpara), Late Nripendranath De Sarkar (Purbapara) ward no- 03	1.12	0.60	1.72
			13 Construction of massonry drain from at Purbapara Bamunjola, Near h/o Jagadish Halder (Purbapara), Murari Mohon Halder (Uttarpara), Near Bathing Ghat (Uttarpara) at ward no. 03	1.14	0.62	1.76
			14 Construction of massonry drain from h/o Prasun Halder to h/o Chittaranjan Mondal (Newtown) at ward no. 03	0.49	0.26	0.75
			15 Construction of guard wall (road protection wall) at the pond near h/o Haren Palta ward no. 03	1.16	0.63	1.79
			16 Construction of massonry guard wall at behind Pourobhaban of ward no. 03	1.11	0.60	1.71
			17 Construction of massonry guard wall at near h/o Bimal Baidya at Uttarpara (30.0 mtrs.) & Late Nipendranath De Sarkar at Purbapara (20.0 mtrs) of ward no. 03	1.17	0.63	1.80
			18 Improvement of road by cement concrete pavement at Different places at ward no- 04 From h/o Kalachand Mondal to h/o Monoranjan Halder From h/o Gandhilai Mondal to h/o Swapan Halder From h/o Tarapada Mondal to h/o Sudhin Santra From h/o Mohonial Purkait to h/o Bhaskar Halder	0.96	0.52	1.48
			19 Improvement of road by cement concrete pavement from h/o Partha Pratim Das to h/o Chandipada Majhi at ward no- 4	0.98	0.52	1.50
			20 Construction of massonry drain beside Bhagabanpur Main Road at ward no. 04	1.18	0.64	1.82
			21 Construction of massonry drain from h/o Arobinda Halder to h/o Pradip Dosat at ward no. 04	0.97	0.52	1.49
			22 Concrete Pavement at Kalinagar beside H/O Shikha Bhuinya, Year Ali & Akbar Halder, Indira Sarani, Golam Dey & Friends Club at Ward no 05	1.03	0.56	1.59
			23 Concrete Pavement at Kalinagar at different places at Ward no 05	1.18	0.63	1.81
			24 Construction of massonry surface drain including Cover Slab near Friends Club & H/O Kanai Baidya at Ward no 05	1.18	0.64	1.82
			25 Construction of massonry surface drain near H/O Sankar Kanthal, Najir Laskar, Ramchandrapur, Bishwabharati Club at Ward no 05	0.64	0.34	0.98

Sl. No.	Name of the Grantee Institution	Name of the DDO with CODE	Name of the Scheme	Amount Sanctioned (Rs. In lakh)			
				2217-05-192-SP-006-31-02	2217-05-789-SP-001-31-02	Total	
7	Diamond Harbour Municipality	Sub-Divisional Officer, Diamond Harbour (SPC HMA001)	26	Construction of masonry Guard wall over the ditch on both side of proposed road from Mridul Das To Karnadhar Halder (40.00 Mtr.) of at Ward no 05	1.56	0.84	2.40
			27	Construction of masonry Guard wall over the ditch on both side of proposed road near Jonai Dutta of at Ward no 05	1.57	0.84	2.41
			28	A) Construction of Massonary Road Protection Wall from house of Shiva Prasad Halder to house of Pradyut Roy. B) Construction of Cement Concrete Pavement with Road Prection Wall from house of Shiva Prasad Halder to house of praduyt Roy at daluipara at Word no-06	0.79	0.42	1.21
			29	Construction of Concrete Cement Pavement with Road Protection Wall from house of Manas Mondal to house of swapan Das at pirijpur at Ward no-06.	1.01	0.54	1.55
			30	A) Construction of Concrete Cement Pavement with Road Protection Wall from house of Khokan Mondal to house of Mrinmoy Kayal. B) Construction of Massonary Surface water Drain from house of khakon Mondal to house of Mrinmoy Kayal at Natunpara at Ward no-06	1.08	0.58	1.66
			31	Construction of Massonary Surface water Drain from house of Basudeb Purkait to house of Sanjib Maity at daulaipara at Ward no-06	1.10	0.59	1.69
			32	construction of Massonary Road Protection Wall near Sitala Mandir at Pirijpur at Ward no-06	0.71	0.39	1.10
			33	Improvement of road by cement concrete pavement at different places at Dhanberia at ward no- 07	1.18	0.63	1.81
			34	Improvement of road by cement concrete pavement at different places at Rajartaluk at ward no- 07	1.09	0.59	1.68
			35	Construction of masonry drain from h/o Balaram Halder to h/o Dipak Pramanik at ward no. 07	0.61	0.33	0.94
			36	Construction of Massonary Surface water Drain from near house of Gabinda Naskar to pond of Gobardhan Naskar and near house of Debaprasad Halder to house of Basudeb Halder at Dhanberia Purbapara, Ward no-08	1.10	0.60	1.70
			37	Construction of Concrete Cement Pavement with Road Protection Wall from house of gobinda Halder to house of Jugmoy Chakraborty at Dhanberia Purbapara, Ward no-08	1.17	0.63	1.80
			38	Construction of masonry Road Protection Wall of 1st class Brick Work over 100 mm. thick Jhama Khoa, over 75 mm. thick Single brick flat soling, with 50 mm. thick Cement Concrete top of Protection Wall including Plastering and N.C.F. also Earth work in filling all complete, near house of Uttam Halder at Dhanberia purba para, Ward no-08.	1.18	0.64	1.82
			39	A) Construction of Massonary Road Protection Wall near house of Sukumar Rana B) Construction of Concrete Cement Pavement with Road Protection Wall (i) from near house of Madhy Mondal to house of Gobinda Bhattacharaya (ii) near house of Uday Mistry (iii) from near house of Nirmal halder to house of Bimal Halder at Dhanberia Dakshinpara at Ward no-08,	1.12	0.61	1.73
40	Construction of massonry Guard wall at the side of Tank at the north side of Madhabpur Primary School Ground, at tentul tala near H/O Rabin Mistry at Ward no 09	1.01	0.54	1.55			
41	Construction of massonry Protection wall's at the side of road towards jhantu jana & sankar barman, Kaltu Roy & Shitala Mandir to Gobinda Halder at Ward no 09	1.01	0.55	1.56			

Sl. No.	Name of the Grantee Institution	Name of the DDO with CODE	Name of the Scheme	Amount Sanctioned (Rs. In lakh)			
				2217-05-192-SP-006-31-02	2217-05-789-SP-001-31-02	Total	
7	Diamond Harbour Municipality	Sub-Divisional Officer, Diamond Harbour (SPC HMA001)	42	Improvement of existing Brick Soling Road by Concrete Pavement at different places at Ward no 09 1) At Bibekananda Palli 2) Towards Kamales Barman 3) At Vidyasagar Palli towards Anjana Mondal 4) Towards Chip Asoke- 5) Towards Falguni Halder- 6) Towards Risikesh Halder (Ukil)-30.50 Mtr.	1.53	0.82	2.35
			43	Construction of masonry drain from Agrani Club to h/o Bimal Karmaker at ward no. 10	1.16	0.62	1.78
			44	Construction of masonry drain from h/o Mira Roy to h/o Jamuna Roy at ward no. 10	1.16	0.62	1.78
			45	Construction of masonry drain from h/o Tarit Mitra to h/o Bablu Bhandari at ward no. 10	0.98	0.53	1.51
			46	Construction of guard wall (road protection wall) at the pond near h/o Late Ananda Basu, ward no. 10	1.16	0.63	1.79
			47	Construction of guard wall (road protection wall) at the pond Manasatala to Surjatarun Sangha ward no. 10	0.96	0.51	1.47
			48	Construction of guard wall (road protection wall) at the pond near h/o Tarit Mitra ward no. 10	0.95	0.51	1.46
			49	Construction of masonry surface water drain from Mahananda Bhavan to Tara Maa Mandir at Roynagar Ward no-11	1.17	0.63	1.80
			50	Construction of masonry surface water drain from house of Umanath Manna to land of Tapan Ghosh at Roynagar Ward no-11	1.18	0.63	1.81
			51	Construction of masonry surface water drain from house of Tonmoy Mondal to land of Tapan Ghosh at Roynagar Ward no-11	1.15	0.62	1.77
			52	A) Construction of Massonary Road Protection Wall (i) Near house of Sahadev Dalui at Roynagar Raksha Kali Tala B) Construction of Concrete cement Pavement with Road Protection Wall (i) near house of Sahadev Dalui (ii) from house of Mampi Halder to house of Samar Manna (iii) from house of Sanjib Manna to house of Mahadev Mondal at Roynagar school Para at Ward no-11	1.18	0.63	1.81
			53	Construction of masonry surface drain including Cover Slab from H/O Asit Santra to Railway Ditch at Roynagar at Ward no 12	1.42	0.76	2.18
			54	Concrete Pavement from H/O Satyajit Mondal to Roynagar Jamtala road through Ghosh Para at W no 12	1.36	0.73	2.09
			55	Construction of masonry Guard wall at the side of Tank, near H/O Amitava Dutta, Infront of Indira Nagar Kali Mandir near H/O Tapan Jana at Ward no 12	1.54	0.83	2.37
			56	Construction of masonry Guard wall at the side of Tank, at the north side of H/O Basudeb Chatterjee, at W no 12	0.57	0.30	0.87
			57	Improvement of Cement Concrete Road at Nalimigang from H/O Satyajit Roy to Basudeb Chatterjee at W no 12	0.36	0.20	0.56
			58	Construction of masonry surface drain at Bidhan Market near H/O Indranil Mondal at Roynagar at Ward no 12	0.59	0.31	0.90
59	Construction of Concrete Cement Pavement with Road Protection Wall, (i) from house of durga Das Chandak to house of sripati Mondal, (ii) from house of Rabi sankar Mondal to shop of Shyam Sundar Jana, (iii) near Maa Durga vadi at water Tank Para in ward no-13	1.01	0.55	1.56			

Sl. No.	Name of the Grantee Institution	Name of the DDO with CODE	Name of the Scheme	Amount Sanctioned (Rs. in lakh)			
				2217-05-192-SP-006-31-02	2217-05-789-SP-001-31-02	Total	
7	Diamond Harbour Municipality	Sub-Divisional Officer, Diamond Harbour (SPC HMA001)	60	Construction of Massonary Surface water drain (i) from connecting drain of P.H.E. Dept. to Ajit Kumar Mondal to house of Saktipada Roy, (ii) from house of Amit Khan (south side of Bani Basu Sishu Uddyan) to house of Madan Mondal at Water Tank Para in Ward no-13	1.18	0.64	1.82
			61	Construction of massonry surface drain along the west side of Sat Pally road from H/O Bapi Gayen to H/O Gandhari Halder at Ward no 14	1.15	0.62	1.77
			62	Construction of massonry surface drain at Sat Pally from H/O Alope Chakraborty to Tapan Mondal at Ward no 14	0.94	0.51	1.45
			63	Construction of massonry Guard wall at Puratan Bazar at the side of tank of Manas Basu at Ward no 14	0.74	0.40	1.14
			64	Construction of massonry Guard wall at the side of tank of Gobinda Halder at Ward no 14	0.96	0.51	1.47
			65	Construction of massonry massonry surface drain from H/O Chandran Patra upto P.W.D. drain at Purkait para at Ward no 14	0.29	0.16	0.45
			66	Construction of massonry massonry surface drain from behind h/o Debs through Ayan Deb up to civil court approach road & from behind Gour Banerjee through Bhombale Deb up to civil court approach road at Puratan Bazar at Ward no 14	0.68	0.37	1.05
			67	Name Of Work:-Construction of massonary Guard walls at the side of diff. tanks at Word no-15, 1) Near Panchu Halder 2) Near Arabinda Biswas	1.12	0.60	1.72
			68	Construction of massonry Guard wall at the side of Adalder Para Road near Nasir-45.00 Mtr. at Ward no 15	0.94	0.51	1.45
			69	Construction of massonry Protection wall at Halder Para from Mihir Halder to Prakas at Ward no 15	0.69	0.37	1.06
			70	Construction of Culvert of Size 3.00 Mtr. X 2.50 Mtr. (Clear width 2.00 Mtr.) including 12.00 Mtr. Wing wall, on the approach road to Kabarstan at Ward no 15	0.33	0.18	0.51
			71	Concrete Pavement for approach road to Kabarstan including both side Protection Wall at Ward no 15	0.34	0.19	0.53
			72	Concrete Pavement at Raja Para. Prakiti Halder to Tapas Saha & Amiya Halder. at Ward no 15	0.78	0.42	1.20
			73	Concrete Pavement at different places at Ward no 15 i) At Brahambhan Para towards H/O Shyamali Biswas ii) At New Town Mihir Halder to Prakas Saha iii) At New Town near Mihir Mondal	1.12	0.61	1.73
			74	Construction of massonry surface drain at Ward no 15 i) From Raja Para Road to Raju Gazi	1.18	0.64	1.82
			75	Construction of massonry surface drain at Ward no 15 i) From tubewell near Biswanath Halder to Dr. Hasnat	1.03	0.55	1.58
			76	Construction of massonry Guard walls at the side of diff.tanks at Ward no 16 1) near Ramdeb Mondal 2) near Bhola Gayen 3) near Guriamath	1.40	0.75	2.15
			77	Construction of massonry Guard walls at the side of diff.tanks at sukanta pally Ward no 16 1) near Swapan Ghorui & Barik Sk. 2) near Bonomali Ghorui & Sarama Naiya	0.95	0.51	1.46
78	Concrete Pavement of avg. Width -2.00 Mtr. including both side protection wall at Uttar Para & Madhya Para at Ward no 16 i) From H/O Sakti Kayal to Bijon Biswas, ii) From Pralay Bhandari to Raja Sing, iii) Near Mathur Mohan Bera iv) From Arjun Mondal to Saiyad Safiulla	1.00	0.54	1.54			

Sl. No.	Name of the Grantee Institution	Name of the DDO with CODE	Name of the Scheme	Amount Sanctioned (Rs. In lakh)		
				2217-05-192-SP-006-31-02	2217-05-789-SP-001-31-02	Total
7	Diamond Harbour Municipality	Sub-Divisional Officer, Diamond Harbour (SPC HMA001)	79 Concrete Pavement of including both side protection wall at different places at Ward no 16 i)At Panchanan tala from Khukumoni Baidya to Somnath Halder, ii) At Muslim Para fromKalyan Paul to Najrul Sarani, iii) towards Sapan Laskar, Length-15.00 Mtr. iv) From college Road towards Bibek Mondal	1.14	0.62	1.76
			80 Construction of massonry surface drain at Ward no 16 i) From Sahana Bibi to Tarak Pal (ii) Dinabandhu Jatua to Pradip Mondal, L-50.00 (iii) Bablu Chaterjee to Biswajit Halder, L-11.00 Mtr.(iv) Nira Halder & Gopal Halder,	1.09	0.58	1.67
Sub Total:				79.33	42.72	122.05
8	Gobardanga Municipality	District Magistrate, North 24 Parganas (NPA HMA001)	1 Construction Of Cement Concrete Road From Basudev Roy Towards Amalbaidya At Gaipur In Ward No-01.	0.81	0.43	1.24
			2 Construction Of Cement Concrete Road From Dilip Das Towards Bappadas In Ward No-02..	0.86	0.47	1.33
			3 Construction Of Cement Concrete Road From Dilipdey Towards Ganesh Saha At Sahapara In Ward No-03..	0.84	0.45	1.29
			4 Construction Of C .C Road From Municipal Road To Goutam Biswas House Via Piyali Kaiputra Via Tapan Biswas House In Ward No- 4.	1.21	0.65	1.86
			5 Construction Of C .C Road From P.W.D Road Towards Mantu Biswas House In Ward No -4.	1.36	0.73	2.09
			6 Construction Of Cement Concrete Road From Ujjal Mukharjee Towards Tapan Ghosh Via. Swapan Biswas House At Sahapur In Ward No-05..	0.81	0.43	1.24
			7 Construction Of Cement Concrete Road From Sunil Das Towards Tapan Karmakar Via. Mahananda Mallick House At Sahapur In Ward No-05..	0.74	0.40	1.14
			8 Construction Of Cement Concrete Road From Bikash Dam Towards Tapas Biswas House At Garpara In Ward No-05..	0.84	0.45	1.29
			9 Construction Of C .C Road From unicipal Road Towards Bhombal Das In Ward No - 6.	0.84	0.45	1.29
			10 Construction Of C .C Road From Municipal Road Towards Purnima Bhavan Near Tinu Rakhit In Ward No - 6.	1.17	0.63	1.80
			11 Construction Of Cement Concrete Road From Dulal Das House Towards Sanat Mukherjee House And Municipal Main Road To Mantu Roy House And Sunanda Basu S House Towards Pradip Mukherjee House In Ward No-7.	1.35	0.73	2.08
			12 Construction Of Cement Concrete Road From Priyalal Gain To Sukhen Bala Via Pabitra Roys Lane, Naresh Hawlader Lane, Milon Majumder Lane And Moti Hawlader Lane And Sibapada Das Lane At Samaddar Para In Ward No-08.	1.12	0.61	1.73
			13 Construction Of Cement Concrete Road from Babul Dewanji Towards Swapan Roys House At Samaddearpara Math Anchal In Ward No -8.	1.38	0.74	2.12
			14 Construction Of Cement Concrete Road From Gour Pal Towards Durga Howlader House In Ward No -9.	0.88	0.47	1.35
			15 Construction Of Cement Concrete Road From Municipal Road To Gour Pada Biswas Via Alope Barui Anad Via Kalipada Paul In Ward No - 10.	1.00	0.54	1.54
			16 Construction Of Cement Concrete Road From Sarkarpara Mosque Towards Salam Mondal (Joinal) Via Mukunda Bapari In Ward No - 10.	1.25	0.67	1.92
			17 Construction Of Cement Concrete Road From Rahaman Mondal House Towards Rafikul Mondal At Raghunathpur Muslimpara In Ward No -11.	1.10	0.60	1.70
			18 Construction Of Cement Concrete Road From Sekhar Das Towards Srikanta Sarkar At Raghunathpur Jal Para In Ward No - 11.	1.04	0.56	1.60
			19 Construction Of Cement Concrete Road From Sankar Roy Towards Ratan Debnath Via. Dulal Debnath At Hydadpur In Ward No-12..	0.88	0.47	1.35
			20 Construction Of Cement Concrete Road From Shyamal Ganguly Towards Tapas Das House At Hydadpur In Ward No-13..	0.98	0.52	1.50

Sl. No.	Name of the Grantee Institution	Name of the DDO with CODE	Name of the Scheme	Amount Sanctioned (Rs. in lakh)			
				2217-05-192-SP-006-31-02	2217-05-789-SP-001-31-02	Total	
8	Gobardanga Municipality	District Magistrate, North 24 Parganas (NPA HMA001)	21	Construction Of Cement Concrete Road From Ananga Mohan Roy Towards Swapan Das House At Hydadpur In Ward No-13..	0.88	0.47	1.35
			22	Construction Of Cement Concrete Road From Binoy Majumder Towards Ujjal Roy Via Prabir Ghosh House In Ward No-14..	0.67	0.36	1.03
			23	Construction Of Cement Concrete Road From House From Anandasanmilani Club To Niranjn Majumder Via Ananta Adhikari Andnishidin Caterer To Mahua Saha In Ward No-14..	0.65	0.35	1.00
			24	Construction Of Cement Concrete Road From Swapan Indu House Towards Bimal Roy House In Ward No -15.	0.80	0.43	1.23
			25	Construction Of Cement Concrete Road From Municipal Road To Balaram Mukherjee House At Chanditala And Brajen Mukherjee House Lane At Jamaipara And Bhola Paul House To Pilu Mukherjee House Atpalpara In Ward No -15.	1.22	0.66	1.88
			26	Construction Of Cement Concrete Road From Ganesh Pal Towards Karuna Das At Chinditala Natunpara In Ward No-16.	0.72	0.39	1.11
			27	Construction Of Cement Concrete Road From Swomen Bhattacharjee Towards Pratima Mondal At Chinditala In Ward No-16.	0.75	0.41	1.16
			28	Construction Of Cement Concrete Road From Bhadra Mallick Towards Bhola Mallick At Paramanikpara In Ward No-16.	0.81	0.43	1.24
			29	Construction Of Cement Concrete Road From Bhulu Mondal House Towards Mahananda Sardar House In Ward No -17.	1.15	0.62	1.77
			30	Proposed Construction of Bituminous road from Shishu Hospital Towards Tarun Sangha, Ward No.03	1.48	0.80	2.28
			31	Proposed Construction of Bituminous road from PWD road Towards Diip Dey House & PWD road towards Gopal Biswas House, Ward No.03	1.39	0.75	2.14
			32	Proposed Construction of Bituminous road from Municipal Road towards Manoranjan Chackraborty in ward no- 04.	1.12	0.61	1.73
			33	Proposed Construction of Bituminous road from Debashih Mukherjee towards Mosque in ward no -04.	1.57	0.84	2.41
			34	Proposed Construction of Bituminous road from Biswanath Ghosh towards Amrta Sabai Club in ward no -04.	1.20	0.64	1.84
			35	Proposed Construction of Bituminous road from Gobardanga Girls primary School towards Sunday Club in ward no -06.	1.13	0.61	1.74
			36	Proposed Construction of Bituminous road from Biswanath Ghosh towards Amrta Sabai Club in ward no -04.	1.57	0.84	2.41
			37	Proposed Construction of Bituminous road from Sastitala towards Rail Bridge in ward no -06,08.	1.57	0.85	2.42
			38	Proposed Construction of Bituminous road from Sarkarpara Mosque towards Kashi nath Biswas house VIA Rail Bridge to Sunil pal house in ward no -10.	1.52	0.83	2.35
			39	Proposed Construction of Bituminous road from Rail Bridge towards Udayan Sangha VIA Battala lane and Palpara in ward no -10.	1.57	0.84	2.41
			40	Proposed Construction of Bituminous road from Bramha Samaj towards Bangar More, Ward No.5 & 14.	3.82	2.07	5.89
			41	Proposed Construction of Bituminous road from Telcom towards Dipak Modal House, Ward No.01&05.	4.72	2.53	7.25
			42	Proposed Construction of Bituminous road from Sarkarpara More Towards Ratna Khal via Narayan Singha Primary School, Ward No. 10.	7.39	3.99	11.38
			43	Proposed Construction of Bituminous road from Dant Kuthi towards Nagarik Sangha, Ward No.13	1.40	0.74	2.14
			44	Proposed Construction of Bituminous road from Khantura Boys School towards Aziz'Mondal in ward no -14.	1.56	0.85	2.41

Sl. No.	Name of the Grantee Institution	Name of the DDO with CODE	Name of the Scheme	Amount Sanctioned (Rs. in lakh)			
				2217-05-192-SP-006-31-02	2217-05-789-SP-001-31-02	Total	
8	Gobardanga Municipality	District Magistrate, North 24 Parganas (NPA HMA001)	45	Proposed Construction of Bituminous road from Lt Nripen Ghosh towards Khantura Girls School in ward no -14.	1.57	0.84	2.41
			46	Proposed Construction of Bituminous road from Nihar Biswas house towards Anjel Day School in ward no -14.	0.82	0.45	1.27
			47	Proposed Construction of Bituminous road from Gopal Datta towards Nripen Mitra in ward no -15.	1.09	0.58	1.67
			48	Proposed Construction of Bituminous road from Kar Kabin towards Badal Bhattacharya n ward no-04.	1.57	0.85	2.42
Sub Total:				66.17	35.63	101.80	
9	Halisahar Municipality	Sub-Divisional Officer, Barrackpore (NPC HMA001)	1	Improvement and strengthening of col. K.P.Gupta road by mastic asphalt form Ghoshpara Road to Halisahar Station.	31.71	17.08	48.79
			2	Construction of concrete road by the side of H..Bhatter road at ward no.11 & 19.from G. P. Road to house of M. Singh.	6.29	3.39	9.68
			3	Improvement and strengthening of N S. Sarani by mastic asphalt upto house of A. Sarkar.	5.41	2.92	8.33
			4	Improvement and strengthening of Chaddaghara Colony Road from culvert to Duttapara Bagdipara Main Road at ward no.7 to Duttapara Main Road.	2.11	1.13	3.24
			5	Improvement and strengthening of Gangadhar smriti Sarani from G. P. Road to Bolurpara Ghat.	1.51	0.81	2.32
			6	Construction of concrete road at 1) M.C.Mitra Road to R.N. Bose garden road near h/o. of Dhrabe Jaiwshal yo anand shaw, 2) R.N Bose Garden Road near Prodip Kr Ghor to Basanta Buritala, 3) R.N Bose-Garden Road near Pradip Kr. Ghor to Basanta Buri tala, 4) R.N.Bose Garden Road near house of Bhagirathi, .5) Basanta Buri tala Road to h/o. Laxmi Shaw,) in ward no. 22	0.77	0.41	1.18
			7	Construction of concrete road at 1) B.B. Tala Road near h/o Rajesh Shaw to G.P. Road, 2) RabindraSshing to Ramlal- ajvhar, 3) Ramlal rajvhar to Proladh Shing, 4) Proladh Shing to Aruna Chowdhury, 5) Proladh Shing to G.P. Road, 6) Suresh Chowdhury to Joy Prokash Passi, 7) Ram Bdhyia Prosad to Janata Primary School, 8) Ajoy Ssangha Club to Tarak Chowdhury, 9) Inul Haque to DilipVagat, 10) Jitender Chowdhury to Saikat Aali. 11) Binod Sarma to Ranjit Das, 12) Md. Shakil to Laxman Chowdhury, in ward no. 22	0.78	0.42	1.20
			8	Construction of concrete road at 1) B.B. Tala Street near h/o . Vola Rajvar to Raghu Nath Roy, 2) balivara Bye Lane near h/o. Ram Chandra Shaw to Balivara Road, , 3) Md. Kadir to rail siding, 4) H.N. Singh Road near h/o. Motilal Shaw to Janata School, 5) h.N.Singh Road near h/o. Bipin Singh to Triloko Prosad, in ward no. 22	0.75	0.40	1.15
			9	Construction of concrete road at 1) Abala Goli bye lane to G.P. Road, 2) Basanta Buri tala Road to B.B.D. Road, 3) G.P.R Road bye lane to Ashoke Das, 4) G.P.Road bye lane near h/o. Raghunath singh to Januna Singh, 5) B.B.Tala bye lane near h/o. Ashoke das to nabi hasan, 6) Ahoke Das to Arja Sanga Club 7) B.B.tala bye lane near h/o. Md. Issuf to Md. Idrish, in ward no. 22.	0.75	0.40	1.15
			10	Construction of concrete road at M.C.Mitra Road bye the side of Masjid in ward no. 18 to Zaminder Road.	2.24	1.21	3.45
			11	Improvement and strengthening of H.K.Bhattar Road after 300.00 m. from G. P. Road to Durban Club by mastic asphalt	15.47	8.33	23.80
			12	Improvement and strengthening of railway boundary road from Durbar Club to Railyard Gate by mastic asphalt.	6.19	3.33	9.52
			13	Consturction of drain by the side of H.K.Bhattar Road at ward nos.11 & 13.	1.76	0.94	2.70

Sl. No.	Name of the Grantee Institution	Name of the DDO with CODE	Name of the Scheme	Amount Sanctioned (Rs. in lakh)		
				2217-05-192-SP-006-31-02	2217-05-789-SP-001-31-02	Total
9	Halisahar Municipality	Sub-Divisional Officer, Barrackpore (NPC HMA001)	14 Improvement & Strengthening of Prosadnagar Central Road starting from the Jn. Of Dwarik Jungle Road to Tea Shop	3.03	3.03	6.06
			15 Improvement and strengthening of Ramprasad Sarani by mastic asphalt from h/o Shyamal Das to h/o Kamal Paul	2.37	2.37	4.74
			16 Improvement and strengthening of Ramprasad Sarani by mastic asphalt from h/o R.P. Singh to h/o R. Mandal	2.37	2.37	4.74
			17 Improvement and strengthening of Purbachal Colony Main Road by mastic asphalt from the h/o Kiran Devi to h/o Maloy Paul.	1.19	1.19	2.38
			18 Improvement and strengthening of Niranjana Samajpati Sarani by mastic asphalt from h/o biswanath Das to ratan Tea House	2.37	2.37	4.74
			19 Improvement and strengthening of Barendragoli Main Road by mastic asphalt from the h/o R. Paul to h/o Gopal Das	1.78	1.78	3.56
			20 Improvement and strengthening of Hazinagar Bye-Lane from the h/o S. Bibi to Firoz Khan.	0.59	0.59	1.18
			21 Improvement and strengthening of Harish Mitra Road from the h/o Md. Iqbal to h/o Amil Ulla.	0.59	0.59	1.18
			22 Improvement and strengthening of East Kabiraj Para Main Road by mastic asphalt from h/o R. Paul to h/o Sufal Mal	3.56	3.56	7.12
			23 Improvement and strengthening of Chakraborty Para Main Road Bimal Ganguly to h/o Kalpana Prasad	1.74	1.74	3.48
			24 Improvement and strengthening of Deshbandhu Colony Main Road from the h/o D. Kar to L/o D. Paul.	4.06	4.06	8.12
			25 Improvement and strengthening of N.S. Sarani from Barendragoli Main Road Jn. to h/o Indrajit Das by mastic asphalt.	0.60	0.60	1.20
			26 Repairing and Restoration of Mukherjeepara Road from h/o Sri P. biswas towards Battala More.	0.46	0.46	0.92
			27 Repairing and restoration of H. K. Bhattar Road from G.P. Road to Culvert.	0.46	0.46	0.92
			28 Uplifting of Netaji subhash Sarani from the h/o N. Das to the Crossing of East Baruipara Main Road.	0.49	0.49	0.98
			29 Uplifting of sukanta Pally Link road from Sukantapally to Acherjeepara Pabtala.	0.49	0.49	0.98
			30 Uplifting of Railway Boundary Road from Railway Yard Gate to Durbar Club.	0.48	0.48	0.96
			31 Improvement and strengthening of Khasbati Main Road from G.P. Road to Shitala Bari.	0.61	0.61	1.22
			32 Improvement and strengthening of Shibergoli Chowdhury Para Road from the h/o R. Paul to P. Chatterjee	1.82	1.82	3.64
			33 Improvement and strengthening of Rly. Boundary Road from h/o Tiklu Chowdhury to h/o R. Halder	0.61	0.61	1.22
			34 Improvement and strengthening of Rly.boundary Colony Main Rd. from Purbachal Colony Main Rd. to h/o R. Halder	0.61	0.61	1.22
			35 Improvement and strengthening of New Purbachal colony Main Road from Purbachal Colony Main Road to Railway Boundary road in ward no. 15.	1.82	1.82	3.64
			36 Improvement and strengthening of Arabinda Pally Road in ward no. 01 from the h/o P. Sarkar to h/o R. Karmakar.	0.61	0.61	1.22
			37 Construction of Concrete Road at (1) Kona Kabiraj Ara near h/o Umesh Das to Sanjoy Pandey in ward no. 13.	0.30	0.30	0.60
			38 Construction of Concrete Road at East Side of New Bright Club in ward no. 13.	0.43	0.43	0.86
			39 Construction of Concrete Road flank by the side of Gangadhar Smriti Sarani from Ghosh Para Road to Gangadhar Smriti Smarani bye-Lane-1 in ward no. 20.	0.52	0.52	1.04
			40 Construction of Concrete Road flank by the side of Gangadhar Smriti Sarani from Gangadhar Smriti Smarani Bye-Lane-1 to Ghal in ward no. 20.	0.52	0.52	1.04

Sl. No.	Name of the Grantee Institution	Name of the DDO with CODE	Name of the Scheme	Amount Sanctioned (Rs. In lakh)			
				2217-05-192-SP-006-31-02	2217-05-789-SP-001-31-02	Total	
9	Haisahar Municipality	Sub-Divisional Officer, Barrackpore (NPC HMA001)	41	Constn. of Concrete Rd flank by the side of Col. K.P. Gupta Rd from Chowmatha Bazar to Transformer (Cycle Garage) in ward no. 15.	2.38	2.37	4.75
			42	Construction of Concrete Road flank by the side of OD G.P. from NVF Gate to Bagmore (West Side) in ward no. 02.	0.56	0.56	1.12
			43	Construction of Concrete Road flank by the side of Rani Rashmani ghat Road from G.P. Road to Giridhari Shop in ward no. 02 (North Side & South Side).	0.44	0.44	0.88
Sub Total:				113.60	78.62	192.22	
10	Kandi Municipality	Sub-Divisional Officer, Kandi (MUD HMA001)	1	Improvement of Bituminous Road from Bus Stand to Tilipara Bundh via. Ratan Pal House End at ward No. 14.	9.76	5.26	15.02
			2	Beautification of Bani Sangha Ground at ward no. 10, Phase-I, II and III.	4.70	2.53	7.23
			3	Improvement of Bituminous Road from Municipal End (Debnath Mondal) to Bagbari culvert, Ph - 02, Ward no. 09.	1.01	0.54	1.55
			4	Improvement of Bituminous Road from Kandi Busstand to Municipal End, Ward no. 14	9.26	4.98	14.24
			5	Improvement of Bituminous Road from Tufan Chatteraj house to Bibek Misra house, Ward no. 15.	1.02	0.55	1.57
			6	Improvement of Bituminous Road from Hospital More to Dangapara Darbari Dutta house.	0.99	0.54	1.53
			7	Improvement of Bituminous Road from BBD club to Pradip Dey house in Ward Nos.05 & 14	5.81	3.13	8.94
			8	Construction of Guardwall at the side Drainage channel at Hazrapara Ward No. - 01	1.17	0.63	1.80
			9	Construction of Guardwall at the side of Kandar in Ward No. - 01	3.16	1.70	4.86
			10	Construction of Guardwall at the side of Chitermar Dighi (North side) at Dhallapara Ward No. - 03	2.89	1.55	4.44
			11	Construction of Guardwall for drainage chanel at Ward No. - 03	1.33	0.71	2.04
			12	Construction of Guardwall at the side of pond in front of Subodh Dutta house at Provakarpura Ward No. - 04	0.37	0.20	0.57
			13	Construction of Guardwall at the side of pond at Hometala Ward No. - 05	1.30	0.70	2.00
			14	Construction of Guardwall at the side of pond from Khudiram Mondal house to Sibapada Mondal house at Chhatinakandi Ward No. - 06	1.57	0.85	2.42
			15	Construction of Guardwall at the side of Mallickdangapond in front of Khudu Mondal house Ward No. - 06	0.45	0.25	0.70
			16	Construction of Guardwall at the side of Tala Pond on Main Road Ward No. - 06	0.23	0.13	0.36
			17	Construction of Guardwall at the side of Tala Pond from Janardan Chakraborty house to Arun Haidar at Chhatinakandi Ward No. - 06	0.62	0.33	0.95
			18	Construction of Guardwall Bholanathpur Main Road to Kanchan Das house Ward No. - 06	0.94	0.50	1.44
			19	Construction of Guardwall at the side of Mali Gareh at Main Road Chhatinakandi Ward No. - 06	0.78	0.42	1.20
			20	Construction of Guardwall at the side of pond near Babusona house at Rasorah Namupara W No. - 07	0.34	0.18	0.52
			21	Construction of Guardwall for drainage channel at Ward No. - 07	1.33	0.72	2.05
			22	Construction of Guardwall at the side of pond (South side) near Tarun Tribedy house Ward No. - 08 Ph. - 01	1.60	0.86	2.46
			23	Construction of Guardwall at the side of Kandar near Mathtala Club at Jemo Ward No. - 08	0.58	0.31	0.89
			24	Construction of Guardwall at the side of pond near Jemo Police Phanri Ward No. - 08	0.47	0.26	0.73
			25	Construction of Guardwall for drainage channel Ward No. - 08	2.67	1.43	4.10

Sl. No.	Name of the Grantee Institution	Name of the DDO with CODE	Name of the Scheme	Amount Sanctioned (Rs. in lakh)			
				2217-05-192-SP-006-31-02	2217-05-789-SP-001-31-02	Total	
10	Kandi Municipality	Sub-Divisional Officer, Kandi (MUD HMA001)	26	Construction of Guardwall at the side pond near Manash Singh house at Ruppur (Dompura) Ward No. - 09	0.53	0.29	0.82
			27	Construction of Guardwall at the side of pond (South side) near Nilu Saha More Ward No. - 09	1.42	0.76	2.18
			28	Construction of Guardwall at the side of pond (North side) named Puddapukur at Jemo Ward No. - 09	1.00	0.54	1.54
			29	Construction of Guardwall at the side of Babupukur near Jayanta Chowdhury house at Rajakpara Ward No. - 09	1.31	0.71	2.02
			30	Construction of Guardwall at the side of Gopal Sagar (West side) at Ruppur Ward No. - 09	1.38	0.74	2.12
			31	Construction of Guardwall at the side of pond near water tank (Jemo School) Ward No. - 09	0.79	0.42	1.21
			32	construction of Guardwall for drainage chanel at Ward No: - 09	1.33	0.72	2.05
			33	Construction of Guardwall at the side pond near Tufan Chattaraj house at Ruppur Ward No. - 10	0.88	0.48	1.36
			34	Construction of Guardwall at the side of Boropukur at the back side of Dharmaraj Mondir Ward No. - 10	2.44	1.32	3.76
			35	Construction of Guardwall at the side of Andha Bandha pond at Dhallapara Ward No. - 10	1.12	0.60	1.72
			36	construction of Guardwall for drainage chanel at Ward No. - 10	1.33	0.72	2.05
			37	Construction of Guardwall at the side of Shib Pukur (North side) at jemo Ward No. - 11	0.88	0.48	1.36
			38	Construction of Guardwall at the side of Kandar near Tinsanko More Ward No. - 11	3.16	1.70	4.86
			39	Construction of Guardwall for drainage channel at Ward No. - 11	1.33	0.72	2.05
			40	Construction of Guardwall at the side of pond at Boalia Ward No. - 13	0.21	0.11	0.32
			41	Construction of Guardwall at the side of Kandar at Boalia Road near Johad Sk. House Ward No. - 13	3.16	1.70	4.86
			42	Construction of Guardwall at the side of Nawapukur near Boro Mosjid Ward No. - 13	2.11	1.13	3.24
			43	Construction of Guardwall at the side of pond near Piyush Biswas house at Chhatinakandi Ward No. - 14	0.84	0.45	1.29
			44	Construction of Guardwall at the side of Pond near Rabindra Sangha Club at Chhatinakandi Ward No. - 14	0.57	0.30	0.87
			45	Construction of Guardwall at the side of Radha Sagar pond at Ruppur Ward No. - 15	2.92	1.58	4.50
			46	Construction of Guardwall at the side of Kabiraj gareh near Saheb house (North side) at Ruppur Ward No. - 15	1.38	0.74	2.12
			47	Construction of Guardwall at the side of Kamar gareh near Saheb house (South side) at Ruppur Ward No. - 15	1.01	0.55	1.56
			48	Construction of Guardwall at the side Culvert (West side) near Saheb house at Ruppur Ward NO. - 15	0.31	0.17	0.48
			49	Construction of Guardwall for drainage channel at Ward No. - 15	1.33	0.71	2.04
			50	Construction of Guardwall at the side of pond near Dubeypara Samsan Ward No. - 16	0.49	0.26	0.75
			51	Construction of Guardwall at the side of Kandar from Jemo Rathala to Police Phanri Ward No. - 16	3.16	1.70	4.86
			52	Construction of Guardwall at the side of Nowapukur at Tower Math Ward No. - 17	1.17	0.63	1.80
			53	Construction of Guardwall at the side of Nachpukur at Rajbati Ward No. - 17	2.00	1.08	3.08
			54	Construction of Guardwall for drainage channel at Ward No. - 17	2.65	1.43	4.08
			55	Construction of Guardwall at the side of pond (south side) near Atheletics Club Ward No.- 04	1.11	0.60	1.71

Sl. No.	Name of the Grantee Institution	Name of the DDO with CODE	Name of the Scheme	Amount Sanctioned (Rs. in lakh)		
				2217-05-192-SP-006-31-02	2217-05-789-SP-001-31-02	Total
10	Kandi Municipality	Sub-Divisional Officer, Kandi (MUD HMA001)	56 Construction of Guardwall at the side of pond (east side) near Athletics Club Ward No. - 04	0.84	0.46	1.30
			57 Guardwall at the side of Harisagarpond (north side) Ward No. - 10	1.79	0.97	2.76
			58 Guardwall at the side of pond from Biswaspara Dharmarajtala to Kuddus Sk. house Ward No. - 12	0.69	0.37	1.06
			59 Guardwall at the side of pond from Namubagdanga Chhattar Sk. to Idgar Ward No. - 12	1.15	0.62	1.77
			60 Guardwall at the side of Thakrun Dighi (south side) at the backside of Bagdanga School Ward No. - 12	0.78	0.42	1.20
			61 Guardwall at the side of Biswaspara Kotalpukur from Saker Sk.house to Asrof Sk.house W No. - 12	1.31	0.71	2.02
			62 Guardwall at the side of Biswaspara Mriganka Master house to Ghuropara Manasatala Ward No. - 12	5.46	2.94	8.40
			63 Guardwall at the side of Biswaspara Ramsagarpar Abu Sk. house to Santosh Dasgupta house Ward No. - 12	2.09	1.13	3.22
			64 Guardwall at the side of Biswaspara Ramsagarpar Rasa Sk. house to Kohinoor Bibi house Ward No. - 12	2.15	1.15	3.30
			65 Guardwall at the side of Kandar from Boltala Dharmarajtala to Culvert Ward No. - 16	0.18	0.09	0.27
			66 Guardwall at the side of Pond Jakhadanga Nimu Sk. house to Astana Ward No. - 16	0.32	0.18	0.50
			67 Guardwall at the side of pond from Soven Roy house to Sabur Sk. House Ward No. - 16	0.57	0.31	0.88
			68 Guardwall at the side of Jakhadanga Jugipukur from Chhattar Sk. house to Khodabox Sk. house Ward No. - 16	1.15	0.62	1.77
			69 Guardwall at the side of Bagdanga Bamunpukur Ward No. - 16	1.50	0.80	2.30
			70 Guardwall at the side of pond near Akkari Bagdi house Bagdipara near Tantghar (Chhatinakandi) Ward No. - 14	0.62	0.33	0.95
			71 Guardwall at the backside of Bagdipara Kalimondir (Chhatinakandi) Ward No. - 14	0.78	0.42	1.20
			72 Guardwall at the backside of Bagdipara Kalimondir near Toton house (Chhatinakandi) Ward No. - 14	0.65	0.35	1.00
73 Guardwall at the side of pond at Hablipar Ward No. - 10	2.36	1.27	3.63			
74 Guardwall at the side of Sahispara Bampukur in front of Samsan Ward No. - 16	0.31	0.16	0.47			
Sub Total:				122.37	65.90	188.27
11	Khirpai Municipality	Sub-Divisional Officer, Ghatal (MIC HMA001)	1 Construction of concrete road from Nimai Roy to Banshi Paramanik with one no. Culvert in ward no. 06	1.48	1.48	2.96
			2 Construction of concrete road from Pitch road to Soroj Ghosh, Pitch road to Binoy Bhandari & Susil Halder to Mondir in ward no. 06	1.55	1.55	3.10
			3 Construction of concrete road from Banshi Paramanik to Bali Mat via Mahaprabhu tala with one no culvery in ward no. 06	1.49	1.49	2.98
			4 Construction of concrete road from Netaji Boys club to Arun Puiya, Alik Santra to Ranjit Khan & Madhab Mitra to Ashis Ghosh in ward no. 06	1.56	1.57	3.13
			5 Construction of concrete road from Pitch road to Lowyer Gole in ward no. 07	1.37	1.37	2.74
			6 Construction of concrete road from Town hall to Sakti Paul, Dalal Pukur pump to Purba Mat ,Pitch road to Ananda Patar & Parul Raj to Khoka Bhunia in ward no. 07	1.84	1.85	3.69
			7 Construction of concrete road from Ganga Mula to Katgola in ward no. 07	1.30	1.31	2.61

Sl. No.	Name of the Grantee Institution	Name of the DDO with CODE	Name of the Scheme	Amount Sanctioned (Rs. In lakh)			
				2217-05-192-SP-006-31-02	2217-05-789-SP-001-31-02	Total	
11	Khirpai Municipality	Sub-Divisional Officer, Ghatal (MIC HMA001)	8	Construction of concrete road from Pond of Asit Ghosal to Sukumar Pan via Hari Patar with two nos culvert in ward no. 08	2.02	2.02	4.04
			9	Construction of concrete road from concrete road to Nildanga Math with three no. culvert in ward no. 08	3.36	3.36	6.72
			10	Construction of concrete road from Sadhan Bhunia to Shop of Tapas Ghosh & Gour Pandit to Avijit Hazra with two no. Culvery in ward no. 08	2.02	2.02	4.04
			11	Widening & improvement of moorm road from Gangeswar santra to Pitch road via Bhutadang Block A in ward no. 07	1.69	1.70	3.39
			12	Widening & improvement of moorm road from Gangeswar santra to Pitch road via Bhutadang Block B in ward no. 07	1.70	1.69	3.39
			13	Widening & improvement of moorm road from Gangeswar santra to Pitch road via Bhutadang Block C in ward no. 07	1.69	1.70	3.39
			14	Widening & improvement of moorm road from Gangeswar santra to Pitch road via Bhutadang Block D in ward no. 07	1.82	1.83	3.65
			15	Widening & Improvement of moorum road from Gangeswar santra to Pitch road via Bhutadanga Block E in ward no. 07	1.86	1.87	3.73
			16	Widening & Improvement of moorum road from Gangeswar santra to Pitch road via Bhutadanga Block F in ward no. 07	1.60	1.60	3.20
			17	Widening & Improvement of moorum road from Gangeswar santra to Pitch road via Bhutadanga Block G in ward no. 07	1.56	1.56	3.12
			18	Construction of Concrete road from Gokul Ganja to Babupara with one no. Culvert in ward no. 09	1.69	1.70	3.39
			19	Widening & Improvement of moorum road from Pitch road to Bhagar with one no Culvert in ward no. 09	1.95	1.95	3.90
			20	Construction of concrete road from Patrapara Pry School to Bijoychand Ghosh with three nos Culvert in ward no. 09	1.60	1.60	3.20
			21	Construction of concrete road from Khamar of Jayanta Ghosh to South east corner of Talpukur with one no. Culvert in ward no. 09	1.53	1.53	3.06
			22	Construction of concrete road from Santu das to Brindaban Adikari & Tapan Bag to Uttam Mondal in ward no. 09	1.60	1.59	3.19
			23	Construction of concrete road from Dhiren Saha to Gokul Ganja with one no Culvert in ward no. 09	1.70	1.69	3.39
			24	Widening & Improvement of moorum rd from l/o Tapan Ghosh to Land of Gopal Samui with one no Culvert in wd no. 09	1.89	1.88	3.77
			25	Construction of Concrete road from Tapan Bag to Gopal Samui Via Chowdhuri Mat with three no. Culvert in ward no. 09	1.97	1.96	3.93
			26	Widening & Improvement of moorum road from Chowdhuri Pukur to L/o Tapan Ghosh with one no Culvert in ward no. 09	1.95	1.95	3.90
			27	Construction of concrete road from Nirmal Jar to Tarun Santra ,Swapan Mondal to Sonatan Patra & Gura pukur to Swapan Mondal in wd no. 09	1.66	1.66	3.32
			28	Construction of concrete road from Paran Patra to house of Nikhil Paul with three nos Culvert in ward no. 09	1.53	1.53	3.06
			29	Widening & Improvement of moorum road from Satya Pir to Land of Sanat Jana with one no. Culvert in ward no. 09	1.95	1.95	3.90

Sl. No.	Name of the Grantee Institution	Name of the DDO with CODE	Name of the Scheme	Amount Sanctioned (Rs. In lakh)			
				2217-05-192-SP-006-31-02	2217-05-789-SP-001-31-02	Total	
11	Khirpai Municipality	Sub-Divisional Officer, Ghatal (MIC HMA001)	30	Construction of concrete road from Sasadhar Manna to Dayabazar Shiv Mondir with three no. Culvert in w no. 09	1.95	1.95	3.90
			31	Construction of concrete road from Land of Prasanna Patra to Main road of Notun pukur with one no Culvert in ward no. 09	2.18	2.18	4.36
			32	Widening & Improvement of moorum road from Land of Taru Bhunia to Land of Sanat Jana with one no. Culvert in ward no. 09	2.02	2.02	4.04
			33	Construction of concrete road from Land of Fatik Ghosh to Bilgaria with one no. Culvert in ward no 09	2.18	2.18	4.36
			34	Construction of cement concrete road with drain from Srimanto Koley to Rajkumar Ghosh in ward no. 04	4.41	4.40	8.81
			35	Construction of concrete road from Pich road from Pitch road to Goutam Patar ,nepal das to Pitch road ,Pitch road to Biman Adikari ,back side of Amar das & concrete road to Kartik Kapat in wd no. 05	3.17	3.17	6.34
Sub Total:				66.84	66.86	133.70	
12	Nalhati Municipality	Sub-Divisional Officer, Rampurhat (BRC HMA001)	1	Construction of R.C.C. Road from Annapurna Master house to towards Netaji Club in ward no. 9 & 8.	6.03	3.25	9.28
			2	Construction of R.C.C. Road from Friends Club to towards Old Cinema Hall in ward no. 6, Phase-I.	6.03	3.24	9.27
			3	Construction of R.C.C. Road from Lal Kuthi to towares Nalhati Bye-pass Road in ward no. 13.	6.98	3.76	10.74
			4	Construction of R.C.C. Road from Sura Masjid to towards Mirjhan Ali house in ward no. 15, Phase-II.	6.03	3.24	9.27
			5	Constructino of R.C.C. Road from Club to towards Thakur Tala Let Para in ward no. 12, Phase-II.	6.03	3.25	9.28
			6	Constructin of R.C.C. Road from Masjid to towards Sunuar house in ward no. 12, Phase-I.	6.03	3.24	9.27
			7	Construction of R.C.C. Road from Munna Sk. House to towards country Spirit shop in ward no. 4, Phase-I.	6.03	3.25	9.28
			8	Repairing of C.C. Road from Indira Gandhi Statue to towards Box Culvert in ward no. 2, Phase-I.	2.85	1.53	4.38
			9	Construction of Bituminous Road, starting from near house of Khokon Das shop upto house of Rabin Nandi at ward no. 04, Phase-I.	2.87	1.55	4.42
			10	Construction of Masonry High Drain from Hena House to towards Sadaman House in ward no. 01.	2.22	1.20	3.42
			11	Construction of high drain of North side of main road from masjid more to towards Rail Gate in ward nos. 8 & 4.	8.71	4.69	13.40
			12	Construction of P.C.C Road from Anar Sk House to towards Akramul Haque house in ward no. 10 & 11 at phase -03	6.39	3.44	9.83
			13	Construction of P.C.C Road from Dilar's house to towards Kabarstan in ward no. 01	6.05	3.26	9.31
			14	Construction of P.C.C Road from Hena house to towards Sademan house in ward no. 01	5.45	2.93	8.38
			15	Construction of P.C.C Road from Parbati Sweet Shop to towards Jakir Sk house in ward no. 04	6.05	3.26	9.31
			16	Construction of P.C.C Road from Masjid to towards Harijon Pally in ward no. 04 at phase-1	6.66	3.58	10.24
			17	Construction of P.C.C Road from Chanchall house to towards Santu Das house in ward no. 14	6.66	3.58	10.24
			18	Construction of P.C.C Road from N.H. 60 to towards Atgram culvert in ward no. 02 & 13 at Phase-2	6.66	3.58	10.24
			19	Construction of P.C.C Road from Banu House to towards Primary School in ward no. 13 at Phase-1	6.05	3.26	9.31
			20	Construction of P.C.C Road from Indira Gandhi Statue to towards Collage more in ward no. 01 at Phase-1	6.66	3.58	10.24

Sl. No.	Name of the Grantee Institution	Name of the DDO with CODE	Name of the Scheme	Amount Sanctioned (Rs. In lakh)			
				2217-05-192-SP-006-31-02	2217-05-789-SP-001-31-02	Total	
12	Nalhati Municipality	Sub-Divisional Officer, Rampurhat (BRC HMA001)	21	Construction of P.C.C Road from Meloni Sangha more to towards Pakur Tala in ward no. 07	7.26	3.91	11.17
			22	Construction of P.C.C Road from main road to towards Kali Mandir in ward no. 08 at Phase -1	6.64	3.58	10.22
			23	Construction of P.C.C Road from solitala to towards by pass road in ward no. 14 & 13	7.82	4.21	12.03
			24	Construction of P.C.C Road from Tokder house to towards by pass Road in ward no. 13 at Phase -1	7.82	4.21	12.03
			25	Construction of P.C.C Road from Sanatan Dutta to towards B.D.O office in ward no 10,11 at Phase -2	7.82	4.21	12.03
			26	Construction of P.C.C Road from Jharna Para in ward no. 12 at Phase-1	6.65	3.58	10.23
Sub Total:				160.45	86.37	246.82	
13	New Barrackpore Municipality	Sub-Divisional Officer, Barrackpore (NPC HMA001)	1	Development of Black Top Road from PWD Road to N. S. Road in ward no. 05.	2.00	1.07	3.07
			2	Development of Black Top Road from Mahabir Bayamagar to Pervey Restaurant in ward no. 05.	1.51	0.81	2.32
			3	Development of Black Top Road from Chhoto Bottola to Boy's School in ward nos. 04, 05 & 07.	2.59	1.39	3.98
			4	Development of Black Top Road from Boro Bottola to Jora Pukur in ward nos. 05, 07, 08, 10 & 11.	6.21	3.35	9.56
			5	Development of Black Top Road from the h/o Kishori Roy to the h/o Harendra Nath Biswas in ward no. 09.	1.57	0.84	2.41
			6	Development of Black Top Road from the h/o Nandadulal Bhattacharjee to the h/o Asit Biswas in ward no. 09.	1.81	0.97	2.78
			7	Development of Black Top Road from Gobra Morh to Khudiram Club in ward nos. 08 & 09.	1.13	0.61	1.74
			8	Development of Black Top Road from UBI to the h/o Jyoti Prakash Mitrain ward no. 03.	0.34	0.19	0.53
			9	Development of Black Top Road from New Railway Gate to Anubhab in ward no. 03.	2.92	1.58	4.50
			10	Development of Black Top Road from Sati Homoeo Chamber to Pervey Restaurant in ward no. 05.	1.13	0.61	1.74
			11	Development of Black Top Road from Axis Bank to Lichu Bagan in ward no. 02, 03, 14 & 16.	5.66	3.05	8.71
			12	Development of Black Top Road from Mini Bus Stand to ghaser Mathin ward nos. 03, 14 & 16.	2.24	1.20	3.44
			13	Development of Black Top Road from Bilkanda Auto Stand to shib Kali Mandir in ward no. 07.	2.41	1.30	3.71
			14	Development of cement concrete road from the h/o Nirmal Roy to the h/o bijan Halder in ward no. 09.	0.75	0.40	1.15
			15	Development of Black Top Road from Sodepur Rd. to Kamarshala Bottola at ward nos. 6 & 7.	7.42	4.00	11.42
			16	Development of Black Top Road from Prayas to Kastauri in ward no. 04.	1.23	0.66	1.89
			17	Development of Black Top Road from Amal Mobile Shop to Amtala Auto Stand in ward nos. 8 & 12.	1.42	0.77	2.19
			18	Development of Black Top Road from Vivekananda Statue to Lenin Sarani in ward no. 14.	1.23	0.66	1.89
			19	Development of Black Top Road from h/o Banesh Roy to h/o Subhas Gharani in ward no. 20.	1.94	1.05	2.99
			20	Development of Black Top Road from Municipality to New Rly. Gate in ward no. 04.	0.85	0.45	1.30
			21	Construction of C. C. Road and Road side Drain from Saheb Doctor's Chamber to h/o Dijen Mridha to h/o Sankar Bala in ward no. 09.	1.37	0.74	2.11
			22	Construction of C. C. Road and Road side Drain from Saheb Doctor's Chamber to h/o Sukul Roy via. h/o Manindra Nath Halder in ward no. 09.	2.33	1.25	3.58

Sl. No.	Name of the Grantee Institution	Name of the DDO with CODE	Name of the Scheme	Amount Sanctioned (Rs. in lakh)			
				2217-05-192-SP-006-31-02	2217-05-789-SP-001-31-02	Total	
13	New Barrackpore Municipality	Sub Divisional Officer, Barrackpore (NPC HMA001)	23	Construction of C. C. Road starting from (i) Anjali Das's house to Sadhana Dutta's house, (ii) Nabu Dutta's house to Shyamal Chakraborty's house, (iii) Ram Saha's house to Mithu Ghosh's house, (iv) Rathin Ghosh's house to Narayan Sarkar's house & (v) Biplab Dey's house to Mohom Paul's house in ward no. 04.	3.92	2.11	6.03
			24	Development of Black Top Road starting from (i) Amit Chatterjee's house to Netai Sen's house to Subhomoy Sarkar's house, (iii) Swapan Saha's house to Swapan Banerjee's house in ward no. 04.	1.51	0.81	2.32
			25	Development of Black top Rd (Vidyasagar Rd) starting from H.P. Biswas Sarani (Khokon Bhadra's house) to Vivekananda Rd in ward no. 02.	0.47	0.26	0.73
			26	Development of Black Top Road (Kali Bari 2nd Lane) starting from Kalibari Road to Vidyasagar Road in ward no. 02.	0.74	0.40	1.14
			27	Development of Black Top Rd. (Kali Bari 2nd Lane) starting from Kalibari Rd. to Vidyasagar Rd. in ward no. 02.	0.99	0.54	1.53
			28	Development of Black Top Rd. at Lenin Sarani in ward nos. 14, 15, 16, 17, 18, 19 & 20.	10.04	5.40	15.44
			29	Beautification of Pond with one side Cement Concrete Road near Kamargathi Road in ward no. 05	4.69	2.52	7.21
			30	Development of cement concrete road near house of Sayan Ghosh to Durga Bari Park in ward no. 05	0.78	0.42	1.20
			31	Development of cement concrete road near house of Pratap Das to Pranab Mukherjee at ward no. 05	0.79	0.42	1.21
			32	Development of cement concrete road near house of Uday Ghosh to house of Dipak Deb at ward no. 05	0.79	0.42	1.21
			33	Development of cement concrete road near Homeo Pathy centre to house of Sikha Banerjee at ward no. 05	0.78	0.42	1.20
			34	Development of cement concrete road near Debarati Flat to Durgabari Road at ward no. 05	0.79	0.42	1.21
			35	Development of cement concrete road near house of Biswajit Lahiri to house of Smrithis Deb Roy at ward no. 05	0.78	0.42	1.20
			36	Development of cement concrete road near house of Bimal Karmakar to house of Samajpati Mondal in ward no. 09	0.79	0.42	1.21
			37	Development of cement concrete road near house of Samir Majumdar to house of Sujan Biswas at ward no. 09	0.77	0.42	1.19
			38	Development of cement concrete road near house of Asok Bepari to house of Jadab Chandra Biswas at ward no. 09	0.77	0.41	1.18
			39	Development of cement concrete road near house of Moti Sarkar to house of Shanti Das at ward no. 09	0.78	0.42	1.20
			40	Development of cement concrete road from Sammelani Club to house of Chandan Das via H/O Ashok Mukherjee to Fatesha Khal at ward no. 15	0.79	0.42	1.21
			41	Improvement of bituminous road beside Durgabari Park in ward no. 05	0.74	0.40	1.14
			42	Improvement of bituminous road from house of Putul Biswas to J.C. Biswas road via house of Jibon Biswas in ward no. 05	0.79	0.42	1.21
43	Improvement of bituminous road from house of Sunil Ganguly to State Bank at Chandrapalli Road in ward no. 03	0.78	0.42	1.20			
44	Improvement of bituminous road from house of Netai Adhikari to house of Santosh Dey at Chandrapalli Road in ward no. 03	0.78	0.42	1.20			

Sl. No.	Name of the Grantee Institution	Name of the DDO with CODE	Name of the Scheme	Amount Sanctioned (Rs. In lakh)			
				2217-05-192-SP-006-31-02	2217-05-789-SP-001-31-02	Total	
13	New Barrackpore Municipality	Sub-Divisional Officer, Barrackpore (NPC HMA001)	45	Improvement of bituminous road from house of Jhantu Nag to Samajkalyan Club(Jhilpar Road) at ward no. 15	0.78	0.42	1.20
			46	Improvement of bituminous road from Samajkalyan Club to Ghaser Math (Jhilpar Road) at ward no. 15	0.78	0.42	1.20
			47	Improvement of bituminous road Connecting road of Sarat Chatterjee road (Dr. Sur House) & J.C.Bose road (Sushil Grill Factory) in ward no. 11	0.72	0.39	1.11
			48	Improvement of bituminous road from house of Lipton Biswas to Rakhit Bari in ward no. 11	0.52	0.28	0.80
			49	Improvement of bituminous road from Aswini Dutta Bridge to B.C.Roy sarani via Sajir hat Bazar in ward no. 06	0.78	0.42	1.20
			50	Improvement of bituminous road from Sankar Das Gupta's h/ On Aswini Dutta Road to B.C.Roy sarani (Oppo.. Of Boikalik Park) in ward no. 06	0.53	0.29	0.82
			51	Improvement of bituminous road on Aswini Dutta Road starting from PWD Road up to Bridge in ward no. 06	0.78	0.42	1.20
			52	Development of cement concrete road near house of Sukhen Majumdar to Gram Panchayet boundry at Kharer Math west in ward no. 09	0.78	0.42	1.20
			53	Construction of Cement concrete road starting from Horendranath Mondal's house to Biswanath Saha's house in ward no. 06	0.58	0.32	0.90
Sub Total:				90.37	48.64	139.01	
14	Ramjibanpur Municipality	Sub-Divisional Officer, Ghatal (MIC HMA001)	1	Costruction of Stalls at first floor at North east side of Bus Terminus	3.91	2.11	6.02
			2	Construction of religious Bathing Ghat at 'Hazra Pukur' in ward no 6	1.18	0.63	1.81
			3	Construction of religious Bathing Ghat at North side of 'Rajar Pukur' in ward no 4	1.00	0.54	1.54
			4	Construction of religious Bathing Ghat at East side of 'Rajar Pukur' in ward no 4	1.00	0.54	1.54
			5	Construction of Toran in front of the Vivekananda Bus terminus in ward no 6	2.61	1.40	4.01
			6	Construction of earthen road for existing and road from ch 140 to ch 170 of dy No. 23 in ward no 5 and 6	8.66	4.66	13.32
			7	Construction of earthen road for existing and road from ch 102 to ch 133 of dy No. 23 in ward no 10 and 7	9.33	5.02	14.35
			8	Construction of earthen road for existing and road from ch 0 to ch 20.44 of dy No. 23 in wd no 6 and 7	6.34	3.42	9.76
			9	Repair and Restoration of existing roads / seal coat over existing concrete Roads from House of Tarun Louha to House of Ganga Koley via. Ashis Bit, Sitala Temple, Narayan Hota at ward no. 01.	1.10	0.59	1.69
			10	Repair and Restoration of existing roads / seal coat over existing concrete Roads from House of Jagannath Ganguly to House of Mantu Kotal via. Jagannath Bairagi at ward no. 02.	1.57	0.84	2.41
			11	Repair and Restoration of existing roads / seal coat over existing concrete Roads from 'Bat tala' to House of Subhash Middya via. Khelapat Ali at ward no. 03.	1.43	0.77	2.20
			12	Repair and Restoration of existing roads / seal coat over existing concrete Roads from the House of Gouranga Das to end of Gobindapur at w no. 04.	1.18	0.63	1.81
			13	Repair and Restoration of existing roads / seal coat over existing concrete Roads from the House of Milan Das to Das Para Kalimandir via. Sishu Siksha Kendra at w no. 05	1.07	0.58	1.65

Sl. No.	Name of the Grantee Institution	Name of the DDO with CODE	Name of the Scheme	Amount Sanctioned (Rs. In lakh)			
				2217-05-192-SP-006-31-02	2217-05-789-SP-001-31-02	Total	
14	Ramjibanpur Municipality	Sub-Divisional Officer, Ghatal (MIC HMA001)	14	Repair and Restoration of existing roads / seal coat over existing concrete Roads from the House of Amit Piri to Tara Kalimandir via. House of chanchal Kamilya, behind Devlin cinema at ward no. 06.	1.40	0.76	2.16
			15	Repair and Restoration of existing roads / seal coat over existing concrete Roads at Kumar Palli and Das Para at ward no. 07.	1.34	0.72	2.06
			16	Repair and Restoration of existing roads / seal coat over existing concrete Roads from Dutta Palli to Santra Palli and House of Ramhari Ghosh to Fouzdar Para at ward no. 08.	1.11	0.60	1.71
			17	Repair and Restoration of existing roads / seal coat over existing concrete Roads from Canal Pole to Panja Palli via. Dut Pukur and near house of Nityananda Ghosh to near house of Balam Roy at Gobindapur at w no. 09.	1.48	0.79	2.27
			18	Repair and Restoration of existing roads / seal coat over existing concrete Roads from Tarmandir to Panchananda Temple via. Bank of Chapra Pond and House of Laxman Dolui to House of Jagannath dolui at ward no. 10	1.53	0.83	2.36
			19	Construction of Children Park at Bandanga in ward no. 05.	1.37	0.74	2.11
			20	Construction of Footpath from Bus Stand to wards OHR (Rajma) at North side of PW Roads) in ward nos. 06 & 07.	1.57	0.85	2.42
			21	Construction of Footpath from Bus Stand to wards OHR (Rajma) at North side of PW Roads) in ward nos. 06 & 07.	1.57	0.85	2.42
			22	Construction of new concrete drain near Kangsaboti Office to North West Side of Babula Institution Boundary Wall in ward no 4	2.01	1.08	3.09
			23	Construction of new concrete drain near Ananya Studio to North West Side of Babula Institution Boundary Wall in ward no 4	1.18	0.63	1.81
Sub Total:				54.94	29.58	84.52	
15	Dalkhola Municipality	Sub-Divisional Officer, Islampur (UDA HMA002)	1	Construction of Bituminous Road from Dalkhola by-pass to culvert Road near Haripur FP School in ward no.s. 01 & 02.	1.38	0.75	2.13
			2	Construction of bitumious Road from Raniswati Warehouse to Bhattapara in ward no. 01.	1.12	0.60	1.72
			3	Construction of Bituminous Road from College Road to Uttar Mahammadpur Bustee in ward nos. 01 & 03.	1.29	0.69	1.98
			4	Construction of Bitumious Road from Bharat Gas Godown to Dighipar Bustee in ward no. 02.	1.06	0.57	1.63
			5	Construction of Bituminous Road from College More to End Point of Municipal Boundary in ward nos. 02 & 03.	5.67	3.06	8.73
			6	Construction of Bituminous Road from Bamanpattar Culvert to Desh Bandhupara Main Road in ward no. 04.	1.33	0.72	2.05
			7	Construction of Bitumious Road from Muthoot Finance to Pappu Ladda House in ward no. 07.	1.00	0.54	1.54
			8	Construction of Bituminous Road from Electricity Office to Nishit Raha House in ward no. 07.	1.90	1.03	2.93
			9	Construction of Bituminous Road from NH-34 to h/o Ramprabhsh choudhury via. Lokenath Mandir & h/o Suman to h/o Anup Biswas in w no. 09.	1.71	0.92	2.63
			10	Construction of Bituminous Road from Jelepara to Buri Mahananda River in ward no. 09.	1.68	0.90	2.58

Sl. No.	Name of the Grantee Institution	Name of the DDO with CODE	Name of the Scheme	Amount Sanctioned (Rs. in lakh)						
				2217-05-192-SP-006-31-02	2217-05-789-SP-001-31-02	Total				
15	Dalkhola Municipality	Sub-Divisional Officer, Islampur (UDA HMA002)	11	Construction of Bituminous Road from Mansur Pradhan house to Railgate in ward no. 10.	1.51	0.81	2.32			
			12	Construction of Bituminous Road from NH-34 to Sarsar Bustee in ward no. 12.	3.70	2.00	5.70			
			13	Construction of Bituminous Road from Lahasara Main Road to Mannatoly Bustee in ward no. 13.	2.13	1.15	3.28			
			14	Construction of Bituminous Road from NH-34 (Nichtpur Choke) to 750 mtr. points towards Lahasara Rail Gate in ward no. 13.	4.37	2.35	6.72			
			15	Construction of Bituminous Road from 750 mtr. points to Lahasara Rail Gate in ward no.13.	4.37	2.35	6.72			
			16	Construction of Bituminous Road from NH-31 to End Point of Municipal Boundary in ward no. 14.	7.36	3.96	11.32			
			17	Construction of Bituminous Road from Santalpara to Kabarsthan in ward no. 14.	3.78	2.03	5.81			
			18	Construction of Bituminous Road from Farsara Road to Maszid in ward no. 16.	1.86	1.00	2.86			
			19	Construction of Bituminous Road from Farsara Road to Yasin Driver house in ward no. 16.	2.24	1.20	3.44			
			20	Construction of CC Road from Kalachand house to Tushar Das house in ward no. 04.	1.56	0.84	2.40			
			21	Construction of CC Road & Giard Wall from Saiuf house to Bamanpattar Main Road in ward no. 04.	1.44	0.78	2.22			
			22	Construction of CC Road, Drain & Guard Wall from Pradip Dey house to Ashok Saha house in ward no. 05.	3.31	1.78	5.09			
			23	Construction of CC Road from Dalkhola Bazar in ward no. 05.	0.84	0.45	1.29			
			24	Construction of Cc Road & Guard Wall from Mimangshu Master house to Mithapur Khal in ward no. 06.	2.59	1.39	3.98			
			25	Construction of CC Road from Parimal Sarkar house to Uttam house in ward no. 06.	0.85	0.45	1.30			
			26	Construction of CC Road & Guard wall from Nikunja house to Bituminous Road in ward no. 06.	0.83	0.44	1.27			
			27	Construction of CC Road & Guard Wall at Sinia Bustee in ward no. 09.	2.08	1.12	3.20			
			28	Construction of CC Road & Guard Wall from Nitai Mandal house to bhuban Mandal house in ward no. 10.	1.32	0.71	2.03			
			29	Construction of CC Road & Guard Wall from Bypass to Alam house to Azad Colony in ward no. 15.	2.99	1.61	4.60			
			Sub Total:				67.27	36.20	103.47	
			16	Dhupguri Municipality	District Magistrate, Jalpaiguri (JAA HMA002)	1	Construction of Bituminous Road from Mahesh Prasad Saha towards the h/o Nipu Mandal in ward no. 15.	10.42	10.42	20.84
						2	Construction of C.C. Road from the h/o Biswanath Mahato towards the Sarada School & from the h/o Sampad Roy towards the h/o Krishna Mondal & from the h/o Bhaskar Sarkar towards the h/o Mati Roy in ward 04.	9.64	9.64	19.28
						3	Construction of C.C. Road from the h/o Uttam Basak towards the h/o Subhash Chandra in ward no. 05.	9.73	9.73	19.46
						4	Construction of C.C. Road from the h/o Gour Ghosh towards the h/o Kamini Basunia via. The h/o Hemanta Sarkar in ward no. 06.	9.9	9.9	19.80
						5	Construction of C.C. Road from Hathat Colony towards Gas Godown in ward no. 10.	10.09	10.09	20.18
						6	Construction of Dhupguri Bus Stand	22.83	22.83	45.66
						7	Construction of C.C. Road from the h/o Sibud Das towards the h/o Amulya Roy in ward 07.	10.25	10.25	20.50

Sl. No.	Name of the Grantee Institution	Name of the DDO with CODE	Name of the Scheme	Amount Sanctioned (Rs. In lakh)		
				2217-05-192-SP-006-31-02	2217-05-789-SP-001-31-02	Total
16	Dhupguri Municipality	District Magistrate, Jalpaiguri (JAA HMA002)	8 Construction of C.C. Road from New Bridge towards the h/o Jagadish Roy at Thana Para in ward no. 13.	10.43	10.43	20.86
			9 Construction of C.C. Road from Chaitanya Ashram towards the h/o Akhil Roy & from the h/o Rama Sarkar towards the h/o Paritosh Sarkar & from the h/o Palash Guha towards the h/o Abul Hossain in ward no. 15.	10	10	20.00
Sub Total:				103.29	103.29	206.58
Grand Total :				1355.07	896.48	2251.55

(Rupees twenty two crore fifty one lakh fifty five thousand only)


JOINT SECRETARY

