



GOVERNMENT OF WEST BENGAL
Department of Municipal Affairs
Writers' Buildings
Kolkata

Tel: 22141627

Fax:

Date: 10/11/2017

Memo No : 396(Sanction)/MA/P/C-10/3S-90/2017(Pt.)

Sanction-cum-Allotment Order

Demand No. : 72


Department Code : MA

Financial Year :

2017 - 2018

1. Sanctioning Authority: SPECIAL SECRETARY
2. Name of the Scheme/Project: Development of Municipal Areas
3. Purpose of Sanction: Execution of various schemes under DMA within New Barrackpore & Kamarhati Municipality
4. i. Amount for which Administrative Approval has been obtained: Rs. 81051000
ii. Approved by : Secretary, UD & MA Department
5. Total Fund Sanctioned under this project/scheme till date: Rs. 18388000
6. Amount of this Financial Sanction : Rs. 28759000 (in words Rs. Two Crore Eighty Seven Lakh Fifty Nine Thousand Only.)
7. Head(s) of Account(s): as per annexure enclosed
8. Name of the Sub-Allotting Authority / DDO: S.D.O.Barrackpore
9. Name of the Treasury/PAO: Treasury Officer, Barrackpore-I
10. This Order is not an authority to incur any expenditure which is not permitted under any financial rule and/or order of the Government or approved guideline of the Scheme/Project.
11. Under no circumstances the allotted amount placed under this sanction may be utilized / diverted for any other purposes
12. Whether Utilization Certificate required: Yes
13. Special Instruction, if any:

Fund is released as 1st/final instalment as per enclosed Statement for execution of various schemes. Fund is to be utilized in strict observation of all relevant financial rules & regulations including e-tender rules of the Govt., non-deviation of fund from approved scheme, submission of UC in due course, timely completion of work.
14. Total released amount is within the Budget Provision of the above mentioned head of account during 2017 - 2018
15. This order issues in exercise of the power delegated under Finance Department Memo. No. 1836-F.B. dated-31.03.2017 & 410-F.B. dated-23.06.2017 with the concurrence of Finance Deptt. vide Gr. N U.O. No. 1966 Date 08/11/2017


SPECIAL SECRETARY

Urban Development and Municipal Affairs(Municipal Affairs)


Copy forwarded for information and necessary action to:-

1. The Principal Accountant General (A&E), Treasury Buildings, Kolkata-700001
2. The Principal Accountant General (Audit), Treasury Buildings, Kolkata-700001
3. The Principal Accountant General (Receipt, Works & Local Bodies Audit), CGO Complex at Salt Lake, Kolkata-700091
4. S.D.O. Barrackpore
5. Treasury Officer, Barrackpore-I
6. Finance (Gr. R/N) Department of this Government
7. Chairman, New Barrackpore/Kamarhati Municipality
8. FA of this Department
9. PS to MIC of this Department
10. Sr. PA to Secretary of this Department


SPECIAL SECRETARY

Sub-Alloting Officer / DDO wise Alloted Amount Summary

SI No.	Sub-Alloting Code / DDO Code Designation	Amount
1.	NPCHMA001-S.D.O.Barrackpore	28,759,000.00
		28,759,000.00



SPECIAL SECRETARY

Urban Development and Municipal Affairs(Municipal Affair)

Allotment From Department - MA-Urban Development and Municipal Affairs(Municipal Affair) to - NPCHMA001-S.D.O.Barrackpore

Treasury Name : Barrackpore-I Treasury

ID	Head of Account	Scheme Description	Object of Expenditure	Alloted Amount
611212	4217-60-051-SP-018-53-00-V	Development of Municipal Areas (Municipalities)	Major Works/ Land and Buildings	9903000
611211	4217-60-051-SP-018-53-00-V	Development of Municipal Areas (Municipalities)	Major Works/ Land and Buildings	5914000
611227	4217-60-789-SP-004-53-00-V	Development of Municipal Areas (Municipalities)	Major Works/ Land and Buildings	4839000
611228	4217-60-789-SP-004-53-00-V	Development of Municipal Areas (Municipalities)	Major Works/ Land and Buildings	8103000
				28,759,000.00


SPECIAL SECRETARY

Urban Development and Municipal Affairs(Municipal Affair)

STATEMENT

[Enclosure to G.O No. 396(Sanction)/MA/P/C-10/3S-90/2017 (Pt.)

Dated, Kolkata, the 10th day of November, 2017.]

(Rs. in lakh)

Sl. No.	Name of the ULBs	Name of the DDO with CODE	Name of the Projects / Schemes	Amount Sanctioned			
				4217-60-051-SP-018-53-00-V	4217-60-789-SP-004-53-00-V	Total	
(1)	(2)	(3)	(4)	(6)	(7)	(8)	
1	New Barrackpore Municipality	Sub Divisional Officer, Barrackpore	1	Widening and Improvement of Black Top Road (A.T.Mukherjee Road) from New Barrackpore colony Boys' School to New Barrackpore Municipality in ward no. 04	1.33	1.09	2.42
			2	Widening and Improvement of Black Top Road (Abbasuddin Sarani) from Satyen Bose Sarani (Suvodristi Ceremoni Hall) to Burial Ground in ward no 18	1.66	1.36	3.02
			3	Widening and Improvement of Black Top Road (Ambedkar road) from Jorapukur to lenin Sarani ward no 19.	1.84	1.51	3.35
			4	Widening and Improvement of Black Top Road from 7 no rail Gate to Gul Factory, ward no 19,20.	3.05	2.50	5.55
			5	Widening and Improvement of Black Top Road (S. N Banerjee road) from Noai Canal to A.P.C Road, ward no 1,3.	1.93	1.57	3.50
			6	Widening and Improvement of Black Top Road (Satyen Bose Sarani) from 7 no rail Gate Michael Nagar Bridge, ward no 18.	3.43	2.80	6.23
			7	Construction of cement concrete road starting from i)Satyen Bose Sarani (Mondal Decorators) to Santi Ranjan Das's house via Dilip Shaw's house, ii) Bishnupada Das's house to Kridip Das's house , iii) Liton Khans's house to Sk. Abdul Hyder's house, iv) Satyen Bose Sarani (Suvankar Panik's House) to Ranjit Paul's house in ward no. 18	1.50	1.22	2.72
			8	Widening and Improvement of Black Top Road Milan Sangha to Mahajati parisad, ward no 10,11.	0.53	0.43	0.96
			9	Widening and Improvement of Black Top Road from Battala to Adarsha School , ward no 20.	1.29	1.05	2.34
			10	Widening and Improvement of Black Top Road Old Sahara Road and Vivekananda Road connection to Sarkar Ghosh's house, ward no14,15,16.	2.03	1.66	3.69
			11	Widening and Improvement of Black Top Road from Boyes school to Styannarayan Stores, ward no 12.	1.66	1.36	3.02
			12	Widening and Improvement of Black Top Road from the H/O A. Mukherjee to Samaddar's house, ward no 20.	0.61	0.49	1.10
			13	Widening and Improvement of Black Top Road at Jhilpar Road from Lenin Sarani to P.W.D Road at ward 15.	1.31	1.08	2.39
			14	Widening and Improvement of Black Top Road near Shakti Shangha to PWD road, ward no 14,15,2.	1.78	1.46	3.24
			15	Widening and Improvement of Black Top Road from Nandy sweets to Tetultala more (Meghnad Saha Sarani) with the development of adjacent concrete pavement for Bus stand in ward no. 3,13,17	6.00	4.90	10.90
			16	Widening and Improvement of Black Top Road from food junction to bengal decorators(7 no rly gate) ward no 15,16,17,18	5.64	4.62	10.26
			17	Development of Bituminous road starting from Jorapukur to N.S. Road at ward no 8,10.	3.61	2.96	6.57

Sl. No.	Name of the ULBs	Name of the DDO with CODE	Name of the Projects / Schemes	Amount Sanctioned			
				4217-60-051-SP-018-53-00-V	4217-60-789-SP-004-53-00-V	Total	
1	New Barrackpore Municipality	Sub Divisional Officer, Barrackpore	18	Development of Bituminous road starting from nandi Sweets to P.W.D Road at ward no 3.	0.94	0.79	1.73
			19	Development of Bituminous road starting from Jorapukur to Ramani Ranjan Poddar at ward no 9.	5.32	4.35	9.67
			20	Development of Bituminous road starting from Kalibari Road, A.P.C road to Lichu Bagan at ward no 2,3,13,14,16.	3.58	2.93	6.51
			21	Development of Bituminous road starting from Ratnadeep to Samabay Bhandar at ward no. 3.	0.59	0.48	1.07
			22	Development of Bituminous road starting from KAMARSHALA battala to Pally Mangal Van Stand, via Pathajatri Club at ward no. 7	3.01	2.46	5.47
			23	Development of Bituminous road(N.S. Road) starting from Boy's School to Bilkanda Auto Stand at Ward no 5,7,8.	4.95	4.05	9.00
			24	Development of Bituminous road starting from Kalika Ashram Junction near Pathajatri Club ward no. 6.	1.55	1.27	2.82
Sub-Total :				59.14	48.39	107.53	
2	Kamarhati Municipality	Sub Divisional Officer, Barrackpore	1	Construction of Cement Conc. Road at D.D. Mondal byelane starting from H/O A. Ghosh to A. Chakraborty & D.D. Mondal Ghat bye lane starting from Bharadwaj Restaurent to K.P. Biswas and Kumud Ghosal byelane starting from H/O P. Das to M. Gosai in ward no 13	1.63	1.33	2.96
			2	Construction of Cement Conc. Road at A.C. Sarkar byelane starting from L.P. No-84/6/1/1 to K. Kundu in in ward no 13	1.67	1.36	3.03
			3	Widening, strengthening & development of NRA Road from Pump house to play ground in ward no 03	8.45	6.91	15.36
			4	Widening, strengthening & development of NRA Road from Craig Street to Play Ground in ward no 01	11.07	9.05	20.12
			5	Improvement of M.M.Feeder Road st. from B.T.Road to the Junction of K.N.Singh Road ,M.M.Feeder Road to D.D.Mondal Ghat Road in Ward No-11,15 & 16 .	1.39	1.14	2.53
			6	Improvement of Nilganj Road st. from Feeder Road to entrance of Mohua club & Feeder Road bye lane st. from H/O Dr.Tarafder to H/O Bidyut Dutta in Ward No-17.	1.83	1.49	3.32
			7	Construction of Concrete road at Joyashree Nagar Road starting from Kumud Ghosal Road to the H/O Debanshu Das in Ward No-15.	1.91	1.57	3.48
			8	Development of Bakary Road st. from H/O Sunil Chatterjee to Paschimpara Play Ground & upto H/O S.G.Saha , Prafulla Nagar Road st. from H/O P.Ghosal to A.P.C.Vidyapith & upto Bayamsamiti more via Barnali Club in Ward No 18	1.60	1.30	2.90
			9	Improvement of Ramghar Road st. from A.C.Sarkar Road to New Jayasree Nagr in Ward No 15	1.38	1.12	2.50
			10	Construction of Conc. Road from Dantia Khal to Lenin Nagar besides Boundary wall of KMDA water Treatment Plant in Ward No 16	1.89	1.55	3.44
			11	Development of purbayan road st. from Rifle Range Road to last south end in ward no 35	1.40	1.15	2.55
			12	Development of R.N.Tagore Road st. from T.N.Biswas Road to WIMCO gate no-1 in Ward No 14	2.29	1.87	4.16

Sl. No.	Name of the ULBs	Name of the DDO with CODE	Name of the Projects / Schemes	Amount Sanctioned			
				4217-60-051-SP-018-53-00-V	4217-60-789-SP-004-53-00-V	Total	
2	Kamarhati Municipality	Sub Divisional Officer, Barrackpore	13	Widening, strengthening & Development of N.R.A Road from Masjid to Pump House in ward no 03	7.49	6.13	13.62
			14	Development of May Dibas Pally road st. from N-E corner of Barati Bhavan School to East End in wd 14	2.20	1.80	4.00
			15	Development of bituminous road at Basudebpur Main Rd. starting from K8 Bus Stand to Sahid Bedi More in wd no 25 & 27	1.66	1.36	3.02
			16	Development of bituminous Road at Balai Dhar Lane from J.K. Ghosal Road to S.D. Ghat Road and Jadunath Mukherjee Road from Sarbamangala girls school to Naishaprahari in ward no 09	2.10	1.72	3.82
			17	Development of Banerjee Bagan Road from Kalitala to East End in Ward No 01	1.39	1.14	2.53
			18	Development of Union College Road from Choto Chhai Math to Union College in Ward No 04	1.53	1.26	2.79
			19	Development of Kedar Nath Singha Road from Sasthi tala more to president Bakery in ward no 08 & 09	1.63	1.34	2.97
			20	Development of bituminous road at New Basudebpur Road starting from 3 No. Railway Gate to H/o. Manu Gayen in wd 27	1.61	1.32	2.93
			21	Development of 2 nos.Connecting Rd.in between Rifle Range Rd. and Bandhab Nagar Rd. at Block no.- 4 & 5 in ward no 34	2.00	1.64	3.64
			22	Development of Bituminous Road from Masjid to main Drain in ward no 02	1.49	1.22	2.71
			23	Construction of Cement Conc. Road from Newline beside Road to Khan Dry fruit shop in ward no 02	1.36	1.12	2.48
			24	Construction of Cement Conc. Road starting from Kamarhati O.P. to H/o. Asgar Ali in ward no 02	1.55	1.26	2.81
			25	Development of Kanthal Bagan Road from N.R.A. Rd. to Five Points in ward no 03	1.41	1.16	2.57
			26	Development of Bituminous Road at Chowdhury Para starting from North Basudebpur Main Road(Dipali Sweets) to H/o. Gobinda Das to Trivasha Academy in ward no 29	1.84	1.50	3.34
			27	Development of bituminous Road from "MEGHA APPARTMENT" to 2no. Railway Gate in ward no 21	1.91	1.57	3.48
			28	Development of bituminous road at Debkamini Debi road starting from Chain Pukur to Military Road in ward no12 & 13	1.64	1.35	2.99
			29	Development of bituminous road at A.C. Banerjee Rd. starting from Old Ration Office to B.B.Tala more in wd no 10,12 & 13	1.63	1.34	2.97
			30	Development of bituminous road at M.M. Feeder from Mousumi More to Kheya Ghat in wd no 10	1.61	1.32	2.93
			31	Construction of concrete road at Abhay Mukherjee lane from H/O Sukha Ranjan Roy to Indrapuri Khal in wd no 20	1.61	1.31	2.92
			32	Construction of conc. Road at 1) Dulal Nagar starting from H/o.Kakali Das to H/o.Dipak Das 2)Upendra Pally starting from L.P.No.81/3/3 to Prabartak Pally main Road in ward no 23, 3) Milan Pally starting from H/o. Ganesh Saha to H/o. Binay Ch. Dey (9/1 Milan Pally) upto play ground and 4) Nandan Kanan starting from H/o. Dr. Bivas Bhattacharjee (L.P.No.118/10) to H/o. Kajal Sengupta to H/o. Ganesh Sharma and H/o. Prasanta Mukherjee to H/o.Mr. Palash in wd no 25	1.51	1.23	2.74

Sl. No.	Name of the ULBs	Name of the DDO with CODE	Name of the Projects / Schemes	Amount Sanctioned			
				4217-60-051-SP-018-53-00-V	4217-60-789-SP-004-53-00-V	Total	
2	Kamarhati Municipality	Sub Divisional Officer, Barrackpore	33	Improvement of Nilgunj Road starting from junc. of Military Road to Uchu Pole (Avijatri Club) in ward no22,24,25,26	1.47	1.21	2.68
			34	Construction of concrete road at K.C.C. Mitra Street bye lane starting from Maa Tara Apartment to L.P.No.90/2/1, H/o. Ashim Ranjan Sarkar to H/o.Anima Mukherjee (L.P.No.40B/6), Rani Park starting from H/o. Animesh Dutta to Chalantika Club (Harisava),Anandagarh starting from H/o.Subir Banerjee to Mr. Sur house (oop. of L.P.97/4) in ward no 26	1.46	1.20	2.66
			35	Construction of concrete road at Panchanantala bye lane starting from youth Club to H/o. Boothnath Mondal,Haripada Mukherjee bye lane,Haripada Mukherjee bye lane starting from H/o. Indranill Mukherjee to H/o. Sova Ray and Shib Nath Basak to H/o.Ashoke Bhatteerjee and Nilgunj Road bye lane near Voda phone mini store in ward no22	1.57	1.28	2.85
			36	Development of bituminious Road at Panchanantala main road starting from junc. N.K.Chatterjee St. to Old Nimta Road and Abdul Latif St. starting from Feeder Rd. to Junc. of K.P.Ghosal Rd. in ward no 22	1.80	1.47	3.27
			37	Development of Teachers Colony & S.S.Roy Colony main Road starting from junc. of Nilgunj Rd. to B.T.Road in ward no24	1.58	1.29	2.87
			38	Development of Joykrishna Ghosal Road starting from tank near H/O.Lt. A. Banerjee to Rathtala Ghat in ward no09.	4.12	3.37	7.49
			39	Widening, strengthening & development of T.D.Chatterjee Road from Pituri Ghat to Craig Street in ward No-01	11.35	9.28	20.63
			Sub Total:				99.03
Grand Total:				158.17	129.42	287.59	

(Rupees Two crore eighty seven lakh fifty nine thousand only)


 Special Secretary