



GOVERNMENT OF WEST BENGAL

Tel:

Fax:

Date: 13/07/2018

Memo No : 154(Sanction)/UDMA-13014(12)/40/2018-BDG MA SEC

Sanction-cum-Allotment Order

Demand No. : 72


Department Code : , UM

Financial Year : 2018 - 2019

1. Sanctioning Authority: SPECIAL SECRETARY
2. Name of the Scheme/Project: Development of Municipal Areas
3. Purpose of Sanction: Execution of various schemes under Development of Municipal Areas within Mal Municipality
4. i. Amount for which Administrative Approval has been obtained: Rs. 111783000  
ii. Approved by : Principal Secretary, UD & MA Department
5. Total Fund Sanctioned under this project/scheme till date: Rs. 60683000
6. Amount of this Financial Sanction : Rs. 25735000 (in words Rs. Two Crore Fifty Seven Lakh Thirty Five Thousand Only.)
7. Head(s) of Account(s): as per annexure enclosed
8. Name of the Sub-Allotting Authority / DDO: Sub-Divisional Officer, Mal
9. Name of the Treasury/PAO: Treasury Officer, Mal
10. This Order is not an authority to incur any expenditure which is not permitted under any financial rule and/or order of the Government or approved guideline of the Scheme/Project.
11. Under no circumstances the allotted amount placed under this sanction may be utilized / diverted for any other purposes
12. Whether Utilization Certificate required: Yes
13. Special Instruction, if any:

Fund is released as non-drawn amount & 3rd instalment as per enclosed Statement with the concurrence of FA, UD&MA Deptt. Fund is to be utilized in strict observation of all relevant financial rules & regulations including e-tender rules of the Govt., timely completion of work, non-deviation of allotted fund from approved scheme, submission of UC in due course, adherence to the online EMD receipt/refund as per FD Memo No. 3975-F(Y) dt. 28.07.16 & No. 2365-F(Y) dt. 12.04.18.


14. Total released amount is within the Budget Provision of the above mentioned head of account during 2018 - 2019
15. This order issues in exercise of the power delegated under Finance Department Memo. No. 1872-F.B dated-26.03.2018 with the concurrence of Finance Deptt. vide Gr. U.O. No. Date

  
SPECIAL SECRETARY

Urban Development and Municipal Affairs


Copy forwarded for information and necessary action to:-

1. The Principal Accountant General (A&E), Treasury Buildings, Kolkata-700001
2. The Principal Accountant General (Audit), Treasury Buildings, Kolkata-700001
3. The Principal Accountant General (Receipt, Works & Local Bodies Audit), CGO Complex at Salt Lake, Kolkata-700091
4. Sub-Divisional Officer, Mal
5. Treasury Officer, Mal
6. Finance (Gr. R/N) Department of this Government
7. Chairman, Mal Municipality
8. Financial Advisor, UD & MA Department
9. P.S. to MIC of this Department
10. Sr. P.A. to Principal Secretary of this Department

  
SPECIAL SECRETARY

## Sub-Alloting Officer / DDO wise Alloted Amount Summary

SI No.	Sub-Alloting Code / DDO Code Designation	Amount
1.	JADHMA001-Sub-Divisional Officer,Mal	25,735,000.00
		25,735,000.00


  
SPECIAL SECRETARY

Urban Development and Municipal Affairs

Allotment From Department - UM-Urban Development and Municipal Affairs to - JADHMA001-Sub-Divisional Officer, Mal

Treasury Name : Mal Treasury

ID	Head of Account	Scheme Description	Object of Expenditure	Alloted Amount
291115	72-4217-60-051-018-53-00-V	Development of Municipal Areas (Municipalities)	Major Works/ Land and Buildings	9007000
291116	72-4217-60-789-004-53-00-V	Development of Municipal Areas (Municipalities)	Major Works/ Land and Buildings	16728000
				25,735,000.00

  
SPECIAL SECRETARY

Urban Development and Municipal Affairs

**STATEMENT**

[Enclosure to G.O No. 154(Sanction)/UDMA-13014(12)/40/2018-BDG-MA SEC

Dated, Kolkata, the 13<sup>th</sup> day of July, 2018]

(Rs. in lakh)

Sl. No	Name of the ULBs	Name of the DDO	Name of the Projects / Schemes	Amount Sanctioned		
				4217-60-051-018-53-V	4217-60-789-004-53-V	Total
(1)	(2)	(3)	(4)	(5)	(6)	(7)
1	Mal Municipality	S.D.O, Mal	Estimate for C.C Drain from Behind of H/O:- Santosh Sarkar to Behind of H/O:- Bishram Kujur of Ramkrishna Colony of Ward No.1 of Mal Municipality. (Phase - I)	0.67	1.24	1.91
2			Estimate for C.C Drain from Behind of H/O:- Santosh Sarkar to Behind of H/O:- Bishram Kujur of Ramkrishna Colony of Ward No.1 of Mal Municipality. (Phase - II)	0.67	1.24	1.91
3			Estimate for Construction of i) C.Conc. Drain with R.C.C Slab Cover & C.Conc. Road from H/O:- Lila Roy to H/O:- Pinta of Ramkrishna Colony. ii) Iron Railing of C.Conc. Road (Side of Pagla Jhora) from H/O:- Pinta to H/O:- Neati Sutradhar of Ramkrishna Colony. iii) C.Conc. Road from H/O:- Hari Prasad Pradhan to H/O:- Chand Muni Munda of Adarsha Colony of Ward No.1 of Mal Municipality.	0.01	0.02	0.03
4			Estimate for Construction of a Boundary Wall with a Front Gate of Community Centre at Adarsha Colony of Ward No.1 under Mal Municipality.	0.23	0.42	0.65
5			Estimate for Construction of Retaining Wall from H/O:- Sandha Chettri (beside Gurjon Jhora), in Ward No.1	1.81	3.37	5.18
6			Estimate for Construction of a Trapezoidal Size Boundary Demarking Wall all along the Existing Bundh Near Chat Puja Ghat (on the right bank of River Mal) from H/O:- Md. Dulal towards Upstream side at Mahakal Para of Ward no.2 under Mal Municipality (Phase - I)	2.47	4.59	7.06
7			Estimate for Construction of a Trapezoidal Size Boundary Demarking Wall all along the Existing Bundh Near Chat Puja Ghat (on the right bank of River Mal) from H/O:- Md. Dulal towards Upstream side at Mahakal Para of Ward no.2 under Mal Municipality (Phase - II)	2.41	4.47	6.88
8			Estimate for Construction of a Trapezoidal Size Boundary Demarking Wall all along the Existing Bundh Near Chat Puja Ghat (on the right bank of River Mal) from H/O:- Md. Dulal towards Upstream side at Mahakal Para of Ward no.2 under Mal Municipality (Phase - III)	2.47	4.6	7.07
9			Estimate for Construction of a Trapezoidal Size Boundary Demarking Wall all along the Existing Bundh Near Chat Puja Ghat (on the right bank of River Mal) from H/O:- Md. Dulal towards Upstream side at Mahakal Para of Ward no.2 under Mal Municipality (Phase - IV)	2.46	4.56	7.02
10			Estimate for Construction of Boulder Sausage Work [Extra protection on the up Stream Side] on the right Bank of River Mal near the House of Md. Dulal & Onwards (near Chat Puja ghat) of Mahakal Para of Ward No.2 under Mal Municipality (Phase - IV)	3.20	5.94	9.14
11			Estimate for Construction of Boulder Sausage Work [Extra protection on the up Stream Side] on the right Bank of River Mal near the House of Md. Dulal & Onwards (near Chat Puja ghat) of Mahakal Para of Ward No.2 under Mal Municipality (Phase - V)	3.18	5.91	9.09

Sl. No	Name of the ULBs	Name of the DDO	Name of the Projects / Schemes	Amount Sanctioned		
				4217-60-051-018-53-V	4217-60-789-004-53-V	Total
12	Mal Municipality	S.D.O, Mal	Estimate for Constuction of Boulder Sausage Work [Extra protection on the up Stream Side] on the right Bank of River Mal near the House of Md. Dulal & Onwards (near Chat Puja ghat) of Mahakal Para of Ward No.2 under Mal Municipality (Phase - VI)	3.14	5.84	8.98
13			Estimate for Constuction of Boulder Sausage Work [Extra protection on the up Stream Side] on the right Bank of River Mal near the House of Md. Dulal & Onwards (near Chat Puja ghat) of Mahakal Para of Ward No.2 under Mal Municipality (Phase - VII)	3.19	5.93	9.12
14			Estimate for Widening of Bituminous Road from H/O:- Binod agarwal to H/O:- Kamal Agarwal and from H/O:- Rana Dutta to Shyamal Mitra & C.Conc. Drain from H/O:- P.Adie to H/O:- Kamal Agarwal in Ward no.3 under Mal Municipality.	1.24	2.3	3.54
15			Estimate for Construction of C.Conc Drain from Adarsha Bidya Bhavan Mid Day Meal Kitchen Shed to Back Side S/O:- Kamal Kar in Ward No.3 under Mal Municipality.	0.32	0.59	0.91
16			Estimate for Laying of Paver Block near Caltex More Market Complex along with side drain in Ward no.3 under Mal Municipality	0.44	0.81	1.25
17			Estiamte for Construction of C.C. Drain along side boundary wall of Suvashini Girls High School & a Cow Catcher in Ward No.3 under Mal Municipality.	1.09	2.02	3.11
18			Estimate for Widening of Bituminous road from H/O:- Pradip Saha to H/O:- Niranjan Das & C.Conc. Protection Wall and Culvert near H/O:- Niranjan Das at Ward No.4 under Mal Municipality.	0.43	0.8	1.23
19			Estimate for Laying Paver Block from H/O:- Krishnapada Ghosh to H/O:- Madan Podder & Renovation of C.Conc Drain in Ward no.4 under Mal Municipality.	1.18	2.19	3.37
20			Estimate for i) Repairing of Existing Bituminous Road from H/O:- Bimal Sutradhar to H/O:- Bina Nag. ii) C.Conc. Drain from H/O:- Putul Rani Das to H/O:- Jotish Sharma (After dismantling the dilapidated drain) in Ward No.4 under Mal Municipality.	0.61	1.13	1.74
21			Estimate for C.Conc. Road from Municipality Road to i) H/O:- Prabir Kr. Roy ii) H/O:- Pinaki Dey iii) H/O:- Tapan Saha iv) H/O:- Ranjan Sen v) C.Conc. Road with side drain from Municipality Road to H/O:- Asish Sarkar of Ward No.	0.04	0.08	0.12
22			Estimate for C.Conc. Road from Municipality Road to i) H/O:- Nirmal Kanti ghosh ii) H/O:- Debasish Bhattacharya iii) H/O:- Bhagabati Paul iv) C.Conc. Floor & Shed over "Rath" at Rath Bari v) R.C.C Slab over Drain (Entrance of Rath Bari) of Ward No.4 under Mal Municipality.	0.04	0.06	0.10
23			Estimate for Repairing of Existing Bituminous Road from i) H/O:- Gaur Sutradhar to H/O:- Samir Maitra via H/O:- Sanjoy Mridha ii) Inside WBSEDC Ltd. Compound in Ward No.5	0.69	1.29	1.98
24			Estimate for Complete Renovation of Existing C.Conc. Road from H/O:- Apu Debnath to Krishna Chakraborty & New Drain from H/O:- Pulin Lodh to H/O:- Kali Chatterjee to High Drain of Ward No.5 under Mal Municipality	0.19	0.35	0.54
25			Estimate for C.Conc. Road from H/O:- Ranjit Shil to H/O:- Arabindu Chakraborty & New Drain from H/O:- Gopal Mazumdar to H/O:- Abhijit Mazumdar in Ward No.5	0.11	0.19	0.30

Sl. No	Name of the ULBs	Name of the DDO	Name of the Projects / Schemes	Amount Sanctioned		
				4217-60-051-018-53-V	4217-60-789-004-53-V	Total
26	Mal Municipality	S.D.O, Mal	Estimate for Construction of C.Conc. Road with One Side C.Conc. Drain from H/O:- Ashoke Sengupta to H/O:- Bapi Dey of Ward No.5 under Mal Municipality.	0.01	0.02	0.03
27			Estimate for Construction of Bothside Retaining Wall from H/O:- Munna Sha to H/O:- Anand Pal & C.C. Road near V.N.S Club in Ward No.6 under Mal Municipality.	1.42	2.63	4.05
28			Estimate for Widening of Bituminous Road from H/O:- Samiran Ghosh to H/O:- Uttam Sarkar & Cement Concrete Drain from H/O:- Asu Saha to Rail Gate at Ward No.6 under Mal Municipality.	2.11	3.91	6.02
29			Estimate for Construction of Cement Concrete Road from H/O:- Ram Bhajan to H/O:- Sukaram Minz in Ward no.6 under Mal Municipality.	0.27	0.5	0.77
30			Estimate for Widening of Bituminous Road From H/O:- Late dilip Ghosh to H/O:- Prasanta Roy in Ward No.7 & 14 under Mal Municipality.	2.17	4.05	6.22
31			Estimate for Widening of Bituminous Road from H/O:- Rajat Paul to H/O:- Late Dilip Ghosh in Ward no. 7 & 15 under Mal Municipality.	3.22	5.98	9.20
32			Estimate for i) A new approach Road to Surya Sen Colony from Pushpika Girl's School Road with both side C.Conc Protection wall. ii) C.Conc Drain with R.C.C Slab Cover & C.Conc Road at Surya Sen Colony in Ward no.7 under Mal Municipality.	1.79	3.31	5.10
33			Estimate for i) Construction of a C.Conc. Drain from Rly. Qtrs. To Dinanath Roy to Mina Dey with a R.C.C Slab Culvert ii) C.Conc. Drain with R.C.C Slab Cover & a Road side Guard wall from H/O:- Subodh Dey to Community Center via H/O:- Tinku Sen iii) Construction of a C.Conc. Road with Guard wall from H/O:- Milan Nandi to Ashim Sengupta in Ward No.7 under Mal Municipality.	0.53	0.97	1.50
34			Estimate for Construction of Boulder sausage work near Surya Sen Park, C.C. Road with Protection wall near H/O:- Paul Nursery and H/O:- Bacchu Dhar and C.C. Road near Kartik Bhawan and H/O:- Tej Kumar Toppo in Ward No.7	0.43	0.8	1.23
35			Estimate for Widening of Bituminous Road from H/O:- Nikhil Sarkar to H/O:- Kajal Deb to H/O:- Sunil Paul & C.Conc Road with Drain from H/O:- Apple Saha to H/O:- Nitu Bagchi in Ward no.8 under Mal Municipality.	1.39	2.59	3.98
36			Estimate for Construction of C.C. Drain from H/O:- Ganandra Mohan Chakraborty to Sunil Paul, H/O:- Tapash Bose to Pintu Barua & H/O:- Dilip Singh to Pagla Jhora in Ward No.8 under Mal Municipality. (Phase - 1)	1.12	2.09	3.21
37			Estimate for Construction of C.C. Drain from H/O:- Ganandra Mohan Chakraborty to Sunil Paul, H/O:- Tapash Bose to Pintu Barua & H/O:- Dilip Singh to Pagla Jhora in Ward No.8 under Mal Municipality. (Phase - 2)	1.13	2.1	3.23
38			Estimate for Construction of C.Conc. Drain from H/O:- Proloy Das to H/O:- Dipankar Barua, C.C. Road with Drain from H/O:- Manoj Barua to Laxmi Sarkar & H/O:- Smrita Majumdar to Balai Dey & H/O:- Ranjan Saha to Kalyan Bhadury & H/O:- Bela Biswas to Ratan Sarkar & H/O:- Pares Sarkar to Premananda Sarkar in Ward No.8	1.35	2.5	3.85

Sl. No	Name of the ULBs	Name of the DDO	Name of the Projects / Schemes	Amount Sanctioned		
				4217-60-051-018-53-V	4217-60-789-004-53-V	Total
39	Mal Municipality	S.D.O, Mal	Estimate for Widening of Bituminous Road from Shop of Biren Mondal to Kisholaya School & H/O:- Budhu Paul to Kisholaya School in Ward no.9 under Mal Municipality.	2.35	4.39	6.74
40			Estimate for Construction of Cement Concrete Road with both side Drain from i) H/O:- Chinu Dey to H/O:- Sanjoy Biswas, Length of Road=45 mt., Breath of Road=1.80mt. ii) H/O:- Manosh Kr. Nandy to Swapan Kr. Debnath, Length of Road=46 mt., Breadth of road=4.40mt. iii) H/O:- Late Bankim Das, Length of Road=40mt, Breadth of road=2.00mt iv) H/O:- Ajit Dey to H/O:- Manik Dutta, Length of road=70mt., Width of Road=2.4mt. v) H/O:- Sadhan Dasgupta to H/O:- Dulal Mazumder, Length of road=38 mt, Breadth of road=3.50mt. in South Colony, Ward No.9 under Mal Municipality.	2.16	4.01	6.17
41			Estimate for Widening of Bituminous Road from H/O:- Bidesh Bose to H/O:- Ananta Barua in Ward no.9 under Mal Municipality.	1.42	2.63	4.05
42			Estimate for widening of Bituminous road from H/O:- Gopal Pal Chowdhury to H/O:- Tapa Saha and from H/O:- Sulekha Ghosh to Sani Mandir & C.Conc. Road from H/O:- Rakesh Nandy to H/O:- Avinash Dutta & from H/O:- Parimal Pal to H/O:- Kanchan Bhowmick & from H/O:- Ranjit Banik to H/O:- Olu Bose along with R.C.C Slabs in Ward no.10 under Mal Municipality.	0.92	1.71	2.63
43			Estimate for construction of C.C. Raod & Drain from H/O:- Shyamal Das to Nirmal Das & H/O:- Dhiren Halder to Kalpana Saha & H/O:- Dila Biswas to Soma Saha with R.C.C Slabs, C.C. Road from H/O:- Samar Das to Asit Das & H/O:- Niranjan Chakraborty to Sunita Podder & C.C.Drain from H/O:- Kumkum Gupta to Subhash Nadi & R.C.C Slabs from H/O:- Ganesh Mandal to Babua Das, H/O:- Sanjay Sahrma to Chat Ram, H/O:- Jhontu Dey to Nilima Raha & H/O:- Gautam Barman to Paritosh & Construction of road Sub-Base from H/O:- Bacchu Naha to Gautam Goswami & laying of Paver Block near Community Centre in Ward no.10	1.10	2.03	3.13
44			Estimate for Widening of Bituminous Road from H/O:- Subhas Das to H/O:- Kalu Das and R.C.C Slabs from H/O:- Ashok Das to H/O:- Gopal Pal Chowdhury & H/O:- Shyamal Sengupta to H/O:- Anirban Raha in Ward no.10	1.38	2.57	3.95
45			Estimate for Widening of Bituminous Road from H/O:- Smt. Mili Ghosh to H/O:- Kalu Das & Renovation 1(one) no. R.C.C Culvert in Ward no.10 under Mal Municipality.	1.46	2.71	4.17
46			Estimate for Construction of R.C.C Drain with R.C.C Slabs from H/O:- Samir Paul to H/O:- Ashu Bhowal & Renovation along with some part Widening of Bituminous Road from H/O:- Samir Paul to H/O:- Chitta Banik in Ward No.11	3.48	6.45	9.93
47			Estimate for Construction of Bituminous Road with one side C.C. Protection Wall from H/O:- Badal Dey to H/O:- Tetra Paswan at Milan Pally in Ward No.11	2.61	4.88	7.49
48			Estimate for Renovation of Bituminous Road from H/O:- Ramesh Podder to H/O:- Ram Bagchi in Ward No.11	0.36	0.68	1.04
49			Estimate for Renovation of Bituminous Road with Construction of bothside C.C.Drain from H/O:- Ghutuk Sha to H/O:- Sunil Sarkar via H/O:- Sawdhin Kr. Saha at Milan Pally in Ward No.11	0.48	0.9	1.38

Sl. No	Name of the ULBs	Name of the DDO	Name of the Projects / Schemes	Amount Sanctioned		
				4217-60-051-018-53-V	4217-60-789-004-53-V	Total
50	Mal Municipality	S.D.O, Mal	Estimate for Construction of a Cement Conc. Entrance Road with side protection wall, Washing area for devotee fitted with Water Tap & other small ancillary works like surface drain, C.Conc. Floor of cooking area etc. Inside Loknath Mandir of Ward No.11 under Mal Municipality.	0.19	0.35	0.54
51			Estimate for Construction of Bituminous Road with C.C. Drain from S/O:- Bablu Banik to Relief Narsing Home via Ration Shop of Chandan Bhaduri in Ward No.12 under Mal Municipality.	1.67	3.1	4.77
52			Estimate for Construction of C.Conc High Drain from H/O:- Dhiren Roy to H/O:- Madan Banik & H/O:-Madan Banik to Pig Market with 3 nos. R.C.C Culvert in Ward No.12 under Mal Municipality	0.92	1.71	2.63
53			Estimate for Construction of Bituminous Road from First Track Court to H/O:- Haren sarkar via H/O:- Mahabir Kerketta & C.C. Drain from H/O:- Santi Gopal Sah to H/O:- Tapan Gupta in Ward No.12 under Mal Municipality.	0.58	1.09	1.67
54			Estimate for Widening of Bituminous Road and Construction of cement Conc. Drain from H/O:- Deben Paul to H/O:- Prasanta Paul at Ward No.13 under Mal Municipality.	0.64	1.18	1.82
55			Estimate for Construction of Bituminous Road and bothside C.Conc. Drain from H/O:- Nantu Das to H/O:- Govindo Bhowmick & from H/O:- Manik Sen to H/O:- Govindo Jana & from H/O:- Tapan to H/O:- Amalla Roy & from H/O:- Sanjay to H/O:- Sankar Rai along with 3 nos. Culvert at Ward no.13 under Mal Municipality.	2.64	4.89	7.53
56			Estimate for Construction of Bituminous Road and bothside C.Conc. Drain from H/O:- Kamal Sengupta to H/O:- Kalidas Biswas in Duk Bunglow Para & Widening of Bituminous Road from H/O:- Chittaranjan Bagchi to H/O:- Nirmal Paul in Paul Para at Ward No.13 under Mal Municipality.	2.98	5.53	8.51
57			Estimate for construction of Boundary Wall of Boys Town Orphanage Society in Ward no.14 under Mal Municipality	1.68	3.13	4.81
58			Estimate for Construction of C.Conc Drain from H/O:- Dipali Majumder via H/O:- Gopal Paul to H/O:- Ram Chandra Barman with 3 nos. R.C.C Culvert in Ward No.14	0.91	1.71	2.62
59			Estimate for Widening of Bituminous Road from H/O:- Prasanta Roy to H/O:- Haripada Sutradhar with Road Protection wall in Promodnagar Colony in Ward no.14	2.75	5.12	7.87
60			Estimate for Widening of Bituminous Road from H/O:- Shyam Sundar Sharma to H/O:- Manindra Das in Promodnagar Colony in Ward No.14 under Mal Municipality.	1.37	2.53	3.90
61			Estimate for Construction of C.Conc Drain from H/O:- Kamal Adhikary to H/O:- Shibanth Bagchi (Both Side:- 165+165=330 mt) & H/O:- Amal Das to H/O:- Shyam Sundar Sharma (100 mt Drain) & H/O:- Gopal Chandra Sarkar to New Culvert (bothside:-115+115=230 mt.) in Promodnagar Colony in Ward no.14 under Mal Municipality.	1.56	2.89	4.45
62			Estimate for Construction of C.C.Drain from H/O:- Sadhan Das to H/O:- Paresh Saha & C.C.Road from H/O:- Rabi Modak to H/O:- Paresh Saha in Ward No.15 under Mal Municipality.	0.86	1.6	2.46
63			Estimate for Construction of C.Conc Drain with R.C.C Slab from H/O:- Uttam Das to H/O:- Dewakar Lahiri & Lakhon Das to Sudan Saha & Other Drains in Ward No.15 under Mal Municipality.	0.79	1.47	2.26

Sl. No	Name of the ULBs	Name of the DDO	Name of the Projects / Schemes	Amount Sanctioned		
				4217-60-051-018-53-V	4217-60-789-004-53-V	Total
64	Mal Municipality	S.D.O, Mal	Estimate for Construction of C.Conc Drain with R.C.C Slab from H/O:- Ratan Jadav to H/O:- Dharamlal Sah & Other Drains in Ward No.15 under Mal Municipality.	0.97	1.79	2.76
65			Estimate for Construction of Cement Concrete Drain and Parking Place in front of Mal Park under Mal Municipality.	0.56	1.03	1.59
66			Estimate for Construction of Paver Block foot path along with C.C. Flank from Army Camp Gate (Opposite of Mal Fire Station) to Gurjon Jhora under Mal Municipality.	1.03	1.93	2.96
67			Estimate for Painting of Hospital Building, renovation of boundary wall, renewing of 2 nos. Cow-catcher, Construction of C.C.Drain with R.C.C. Cover slab, construction of shed in front of Toilet Block & some other renovation work at Mal Hospital Premises under Mal Municipality.	1.02	1.88	2.90
<b>Grand Total :</b>				<b>90.07</b>	<b>167.28</b>	<b>257.35</b>

(Rupees Two crore fifty seven lakh thirty five thousand only)

  
 Special Secretary