



GOVERNMENT OF WEST BENGAL
Department of Municipal Affairs
Writers' Buildings
Kolkata

Tel: 22141627

Fax:

Date: 06/06/2017

Memo No : 135(Sanction)/MA/P/C-10/3S-93/2017


Sanction Order for Grant-in-Aid

Demand No. : 72

Department Code : MA

Financial Year : 2017 - 2018

1. Sanctioning Authority: Municipal Affairs
2. Name of the Grantee Institution: As per annexure enclosed
3. Address of the Grantee Institution: As per annexure enclosed
4. Category of Grantee Institution: Urban Local Bodies
5. Amount Sanctioned: 44621000 (in words Rs. Four Crore Forty Six Lakh Twenty One Thousand Only.)
6. Name of the DDO: DDOs/Sub-alloting Officers as per annexure enclosed
7. Department Code: MA-Urban Development and Municipal Affairs(Municipal Affair)
8. Name of the Treasury/PAO:As Shown in the Annexure
9. Nature of Grant (a) Recurring or Non-recurring: Non-Recurring
(b) Capital or Revenue: Revenue
10. Condition of Grant Utilisation Certificate required: Yes
11. Category of Grant : Urban Local Bodies
12. Purpose of Grant : Implementation of various schemes under Development of Municipal Area in favour of Kandi Municipality & Murshidabad Municipality
13. An amount of Rs 44621000 is hereby allotted for this period in favour of the DDOs/Sub-alloting Officers as per annexure enclosed From the head of account As Shown in the Annexure. from the budget provision of the financial year,2017 - 2018 under Demand No.72 Department Code MA and payable to Grantee Institution or by A/c payee cheque/by transfer credit.
14. Head of Account Code :As Shown in the Annexure.
15. Name of the Scheme :Development of Municipal Areas(Municipalities)
16. The amount will be drawn in T.R. from No.31/32/43
17. The sanctioned amount will be payable to As per annexure enclosed by Transfer Credit to the Head of Account of the LF/PL/Deposit Account of the Grantee Institution or by A/C payee Cheque as applicable
18. Remarks: Administrative approval is accorded and 50% fund is released for various schemes as per enclosed statement with the concurrence of FA, UD&MA Deptt vide U.O. No.104/UD&MA dt.05.06.2017 in relaxation of FD's memo no 1836-FB dt. 31.03.2017 subject to strict observance of relevant financial rules & regulations including e-tender rules of the Govt., timely completion of work, non-deviation of fund,submission of U.C. within 6 months from date of drawal and physical progress report of the scheme.
19. Total released amount is within the Budget Provision of the above mentioned head of account during 2017 - 2018
20. This order issues in exercise of the power delegated under Finance Department Memo. No. 1836-F.B. dated- 31.03.2017with the concurrence of Finance Deptt. vide Gr. 0360 U.O. No. N Date 26/05/2017


SPECIAL SECRETARY

Municipal Affairs


Copy forwarded for information and necessary action to:-

1. The Principal Accountant General (A&E), Treasury Buildings, Kolkata-700001
2. The Principal Accountant General (Audit), Treasury Buildings, Kolkata-700001
3. The Principal Accountant General (Receipt, Works & Local Bodies Audit), CGO Complex at Salt Lake, Kolkata-700091
4. S.D.O, KANDI.
5. SUB-DIVISIONAL OFFICER, LALBAGH
6. Treasury Officer, Kandi
7. Treasury Officer, Lalbagh
8. Finance (Gr. R/N) Department of this Govt.
9. Chairman/Chairperson, _____ Municipality
10. P.S. to MIC, UD & MA Department
11. Sr. P.A. to Secretary, UD & MA Department


SPECIAL SECRETARY

Sub-Alloting Officer / DDO wise Alloted Amount Summary

| SI No. | Sub-Alloting Code / DDO Code Designation | Amount |
|--------|--|---------------|
| 1. | MUDHMA001-S.D.O,KANDI. | 14,085,000.00 |
| 2. | MUEHMA001-SUB-DIVISIONAL OFFICER,LALBAGH | 30,536,000.00 |
| | | 44,621,000.00 |



SPECIAL SECRETARY
Municipal Affairs

Annexure of Memo No- 135(Sanction)/MA/P/C-10/3S-93/2017 Date- 06/06/2017

Allotment From Department - MA-Urban Development and Municipal Affairs(Municipal Affair) to - MUDHMA001-S.D.O,KANDI.

Treasury Name : Kandi Treasury

| ID | Head of Account | Scheme Description | Object of Expenditure | Alloted Amount |
|--------|----------------------------|--|---------------------------------------|----------------|
| 308242 | 2217-05-192-SP-006-35-00-V | Development of Municipal Areas(Municipalities) | Grants for creation of Capital Assets | 8445000 |
| 308251 | 2217-05-789-SP-001-35-00-V | Development of Municipal Areas | Grants for creation of Capital Assets | 5640000 |
| | | | | 14,085,000.00 |


SPECIAL SECRETARY
Municipal Affairs

Annexure of Memo No- 135(Sanction)/MA/P/C-10/3S-93/2017 Date- 06/06/2017

Allotment From Department - MA-Urban Development and Municipal Affairs(Municipal Affair) to - MUEHMA001-SUB-DIVISIONAL OFFICER,LALBAGH

Treasury Name : Lalbagh Treasury

| ID | Head of Account | Scheme Description | Object of Expenditure | Alloted Amount |
|--------|----------------------------|--|---------------------------------------|----------------|
| 308243 | 2217-05-192-SP-006-35-00-V | Development of Municipal Areas(Municipalities) | Grants for creation of Capital Assets | 18321000 |
| 308252 | 2217-05-789-SP-001-35-00-V | Development of Municipal Areas | Grants for creation of Capital Assets | 12215000 |
| | | | | 30,536,000.00 |


SPECIAL SECRETARY
Municipal Affairs

STATEMENT

Attached to G.O. No. 135(Sanction)/MA/P/C-10/3S-93/2017 dated 06.06.2017

(Rs. In lakh)

| Name of the ULB | Name of DDO | Name of Projects/Schemes | Amount for which administrative approval accorded | Amount Sanctioned | | |
|--------------------------|--------------|---|---|----------------------------|----------------------------|---------------|
| | | | | 2217-05-192-SP-006-35-00-V | 2217-05-789-SP-001-35-00-V | Total |
| Kandi Municipality | SDO, Kandi | 1 Construction of RCC Road from Jemo forepara towards Bouripara along Bagbari road | 18.76 | 5.46 | 3.65 | 9.11 |
| | | 2 Construction of RCC Road from Tajen Douli towards Nanda Ghosh field along Bagbari road | 13.58 | 3.95 | 2.64 | 6.59 |
| | | 3 Construction of RCC Road from Nanda Ghosh towards culvert along Bagbari road | 18.50 | 5.38 | 3.60 | 8.98 |
| | | 4 Construction of RCC Road from culvert towards existing concrete road and connecting road from culvert approach portion along Bagbari road | 18.11 | 5.27 | 3.52 | 8.79 |
| | | 5 Construction of RCC Road from culvert towards harisagar pond | 21.34 | 6.22 | 4.14 | 10.36 |
| | | 6 Construction of RCC Road from Rohini club to Bandhapukur ward no. 01 | 9.25 | 2.70 | 1.79 | 4.49 |
| | | 7 Construction of RCC Road from Amal Dhar saw mill to Tematha near Jahar Chakraborty pond ward no. 14 | 10.79 | 3.14 | 2.10 | 5.24 |
| | | 8 Construction of RCC Road from Jemo Dharmarajtala to Ramendra Sundar Tribedy house ward no. 8 | 15.61 | 4.54 | 3.03 | 7.57 |
| | | 9 Construction of RCC Road from Boltala to Narayan Banerjee house ward no. 16 | 20.17 | 5.87 | 3.92 | 9.79 |
| | | 10 Construction of RCC Road at the side of Chaitannya Sagar ward no. 04 | 7.85 | 2.28 | 1.53 | 3.81 |
| | | 11 Construction of RCC Road Alo house to Rathala ward no. 11 | 15.33 | 4.46 | 2.98 | 7.44 |
| | | 12 Construction of RCC Road from Hospital more to electric office ward no. 02 & 05 | 6.44 | 1.87 | 1.25 | 3.12 |
| | | 13 Construction of RCC Road from Sibmondir towards Bagdipara ward no. 12 & 13 | 10.26 | 2.98 | 2.00 | 4.98 |
| | | 14 Improvement of Bituminous Road from Mathtala to Adirapara end at ward no. 06 | 6.50 | 1.90 | 1.26 | 3.16 |
| | | 15 Improvement of Bituminous Road from Kurban More to Society at ward no. 5 | 7.96 | 2.31 | 1.55 | 3.86 |
| | | 16 Improvement of Bituminous Road from Bus Stand to Municipal End via Tilipara at ward no. 14, 18 | 13.44 | 3.91 | 2.61 | 6.52 |
| | | 17 Improvement of Bituminous Road from State Highway-11 to Sutap Adhikary at ward no. 4,6,15 | 21.00 | 6.11 | 4.08 | 10.19 |
| | | 18 Improvement of Bituminous Road from Dinu Singh Mill to Shib Mondir via Sadar Pukur at ward no. 12 | 8.56 | 2.49 | 1.66 | 4.15 |
| | | 19 Improvement of Bituminous Road from Nowpara to Surupukur at ward no. 13, 7 | 14.73 | 4.29 | 2.86 | 7.15 |
| | | 20 Improvement of Bituminous Road from Tanth Ghar to Municipal end via Raja Dighir Par at ward no. 06 | 9.10 | 2.64 | 1.77 | 4.41 |
| | | 21 Improvement of Bituminous Road from Panchamukhi Shib Mandir to Namubagdanga end at ward no. 13, 12 | 9.52 | 2.77 | 1.85 | 4.62 |
| | | 22 Improvement of Bituminous Road from PMGSY Road to Boalia Sk Para at ward no. 13 | 4.64 | 1.35 | 0.90 | 2.25 |
| | | 23 Improvement of Bituminous Road from Boalia from PMGSY Road at ward no. 13 | 8.80 | 2.56 | 1.71 | 4.27 |
| A | | Sub Total for Kandi Municipality: | 290.24 | 84.45 | 56.40 | 140.85 |
| Murshidabad Municipality | SDO, Lalbagh | 1 Improvement of Bituminous road by Mastic Asphalt from the house of Mayalala to Chalk bazar within ward no:10,under Murshidabad Municipality. | 25.37 | 7.40 | 4.93 | 12.33 |
| | | 2 Improvement of Bituminous road by Mastic Asphalt from Chalk Bazar to Immambara within ward no:10,under Murshidabad Municipality. | 38.06 | 11.09 | 7.39 | 18.48 |
| | | 3 Improvement of Bituminous road by Mastic Asphalt from the Traffic more beside Astabal Field to Registry Office more at station road within ward no:07,under Murshidabad Municipality. | 23.26 | 6.77 | 4.52 | 11.29 |
| | | 4 Improvement of Bituminous road from the Registry office more to Naginabagh Rail Gate, slum name:Naginabagh, within ward no:07, under Murshidabad Municipality. | 12.45 | 3.63 | 2.41 | 6.04 |
| | | 5 Improvement of Bitumen road from the house of Sadhan Das to Nakkatitala B.S.F Camp, SH-11, Slum name:Motjihil Das para,within ward no-01 under Murshidabad Municipality. | 21.98 | 6.41 | 4.26 | 10.67 |
| | | 6 Improvement of Bituminous road from Oasis Park to the house of Anil Mandal, within ward no:11, under Murshidabad Municipality. | 14.64 | 4.27 | 2.84 | 7.11 |

| Name of the ULB | Name of DDO | Name of Projects/Schemes | Amount for which administrative approval accorded | Amount Sanctioned | | | |
|--------------------------|--------------|--------------------------|--|----------------------------|----------------------------|-------|-------|
| | | | | 2217-05-192-SP-006-35-00-V | 2217-05-789-SP-001-35-00-V | Total | |
| Murshidabad Municipality | SDO, Lalbagh | 7 | Improvement of Bituminous road from Kurmitala High Road to the house of Sebanananda Joydhar, slum name: Kurmitala, within ward no:11, under Murshidabad Municipality. | 25.09 | 7.31 | 4.87 | 12.18 |
| | | 8 | Improvement of P.C.C Road from the house of Sasadhar Sarkar to the house of Dilip Biswas, slum name: Kurmitala-2 in ward no:11, under Murshidabad Municipality. | 3.18 | 0.93 | 0.61 | 1.54 |
| | | 9 | Improvement of P.C.C Road from the house of Bhaddary Mondal to the house of Alpana Mondal, slum name: Kurmitala-4 in ward no:11, under Murshidabad Municipality. | 2.83 | 0.83 | 0.54 | 1.37 |
| | | 10 | Improvement of P.C.C Road from the house of Srimanta Sil to the house of Mukunda Biswas, slum name: Kurmitala in ward no:11, under Murshidabad Municipality. | 1.54 | 0.46 | 0.29 | 0.75 |
| | | 11 | Improvement of P.C.C Road from the house of Nirmal Bala to the house of Nabin Biswas, slum name: Kurmitala in ward no:13, under Murshidabad Municipality. | 2.93 | 0.86 | 0.56 | 1.42 |
| | | 12 | Improvement of Bitumen road from the house of Adhir Roy to the house of Digendra Chandra Das, Slum name:Kurmitala,within ward no-13 under Murshidabad Municipality. | 6.64 | 1.94 | 1.29 | 3.23 |
| | | 13 | Improvement of Bitumen road from the house of Digen Mondal to the house of Nirchandra Das, Slum name:Kurmitala,within ward no-13 under Murshidabad Municipality. | 3.02 | 0.88 | 0.58 | 1.46 |
| | | 14 | Improvement of P.C.C Road from the house Saiyad Md.Hossian Mirza to the house of Saiyad Sarbar Mirja(Raju), slum name: Chandi Mahal. in ward no:10, under Murshidabad Municipality. | 2.07 | 0.61 | 0.39 | 1.00 |
| | | 15 | Improvement of P.C.C Road from the house Rounak Afza to the Boroda Gate via Jitendranath Datta in ward no:10, under Murshidabad Municipality. | 1.43 | 0.43 | 0.27 | 0.70 |
| | | 16 | Construction of P.C.C road from the house of Saiyad Raja Ali Mirza(Choto Nabab) to the house of Saiyad Raja Ali Khan, slum name:Faraskhana bati, ward no:10, within Murshidabad Municipality. | 4.10 | 1.20 | 0.79 | 1.99 |
| | | 17 | Improvement of Bituminous Road from the house of Golok Ghosh near Battala to the house of Kajol Choudhury near 143no rail gate, slum name: Bhudhyas para in ward no:09, under Murshidabad Municipality. | 2.11 | 0.62 | 0.40 | 1.02 |
| | | 18 | Improvement of Bitumen road from the house of Nepal Malakar the house of Indrajit Biswas. Slum name: Kurmitala 1no bazar,within ward no-13 under Murshidabad Municipality. | 2.11 | 0.62 | 0.40 | 1.02 |
| | | 19 | Improvement of Bitumen road from the Kurmitala 1no bazar to the house of Ganchand Das. Slum name: Kurmitala 1no bazar.within ward no-13 under Murshidabad Municipality. | 8.49 | 2.48 | 1.64 | 4.12 |
| | | 20 | Improvement of Bitumen road from the house of Binoy Pal to the house of Shambhu Das, Slum name: 3 no Kurmitala 1no bazar.within ward no-13 under Murshidabad Municipality. | 12.01 | 3.51 | 2.32 | 5.83 |
| | | 21 | Improvement of Bitumen road from Jafraganj Deer primary school to Ichaganj Dahapara road, slum name:Jafraganj,within ward no-12 under Murshidabad Municipality. | 9.52 | 2.78 | 1.84 | 4.62 |
| | | 22 | Improvement of Bitumen road from the house of Ukil Mondal to the house of Satyaranjan Saha, slum name:Chaipara,within ward no-12 under Murshidabad Municipality. | 8.54 | 2.50 | 1.65 | 4.15 |
| | | 23 | Improvement of Bitumen road from Saraikhana more to infort of Naba Adarsha school. Slum name:Saraikhana,within ward no-10 under Murshidabad Municipality. | 0.91 | 0.27 | 0.17 | 0.44 |
| | | 24 | Improvement of P.C.C Road from the house of Saiyed Begam Fiuld to the house of Nashim Hossin via Dargatala, slum name: Chalkbazar, in ward no:10, under Murshidabad Municipality | 1.36 | 0.41 | 0.25 | 0.66 |
| | | 25 | Improvement of P.C.C Road from Trifali Gate to Misad Kula house via Hazarduary Palace, in ward no:10, under Murshidabad Municipality. | 4.60 | 1.35 | 0.88 | 2.23 |
| | | 26 | Improvement of P.C.C Road from the house of Megnath Mahato to the house of Sanjoy Mahato via Latika Mondal & Rakhal Mondal, slum name: Binpara(Sahamath Ganj) in ward no:02, under Murshidabad Municipality. | 1.89 | 0.55 | 0.36 | 0.91 |
| | | 27 | Improvement of P.C.C Road from the house of Tapa Chaudhury Semiram Biswas via Madan Murari & Nakimuddian Sk, slum name: Ratanpur in ward no:03, under Murshidabad Municipality | 9.48 | 2.77 | 1.83 | 4.60 |

| Name of the ULB | Name of DDO | Name of Projects/Schemes | Amount for which administrative approval accorded | Amount Sanctioned | | | |
|--------------------------|--|--------------------------|---|----------------------------|----------------------------|-------|------|
| | | | | 2217-05-192-SP-006-35-00-V | 2217-05-789-SP-001-35-00-V | Total | |
| Murshidabad Municipality | SDO, Lalbagh | 28 | Improvement of P.C.C Road from the house of Dinobhandhu Mondal to the house of Kamal Das, at Lalbagh Station Road ward no:08, under Murshidabad Municipality. | 9.37 | 2.74 | 1.81 | 4.55 |
| | | 29 | Improvement of Bitumen road from Ratanpur More to the house of Uttam Sarkar via house of Aniridha Sinha, Slum name: Ratanpur, within ward no-03 under Murshidabad Municipality | 1.39 | 0.41 | 0.26 | 0.67 |
| | | 30 | Improvement of P.C.C Road from the house of Rajmod Sk to the house of Bajrul Rahamon, slum name: Banamalipur in ward no:02, under Murshidabad Municipality. | 3.47 | 1.00 | 0.68 | 1.68 |
| | | 31 | Improvement of Bitumen road from Indian Club to Sasan Ghat, Slum name: Sasanghat More, within ward no-02 under Murshidabad Municipality. | 2.42 | 0.70 | 0.47 | 1.17 |
| | | 32 | Estimate for Construction of C.C road from the house of (i) Bhabani Mondal ,junction of Main pitch road to the house of Abhay Mondal 8.01(ii) from the house of Sanjoy Mondal ,to the house of Rampada Mon7.52dal (ii) from the house of Birendranath Chowdhury ,junction of Main pitch road to the house of Sudhir Mondal (iv) from the house of Piru Mondal ,junction of Main pitch road to the house of Sribath Mondal (v) from the house of Adhir Mondal ,junction of Main pitch road to the house of Niranjan Mondal at Talbaghan ,within Ward No-16, under Murshidabad Municipality (i) Length-85.00m + (ii) Length-85.00m + (ii) Length-85.00m+ (iv) Length-85.00m+ (v) Length-85.00m=total 425.00 m | 12.44 | 3.62 | 2.42 | 6.04 |
| | | 33 | Estimate for C.C road from the junction of SH-11 near the house of Padan Das the house of Sukumar Das via Puhhiapara Primary School within Ward No-16, under Murshidabad Municipality (As per PWD Schedule 2015), Length-325, Width-2.00 m | 8.26 | 2.40 | 1.60 | 4.00 |
| | | 34 | Repairing of damage bitumimious road from junction of Kamalbagh road near the house Dilip Mondal to junction S.H-11 house of Biren Mondal Ward No-16, within Murshidabad Municipality | 7.75 | 2.26 | 1.50 | 3.76 |
| | | 35 | Estimate for C.C road from the junction Lalbagh-Nashipur pitch road of near the house of Rupak Guha the house of Ratan Ghosh at Nashipur within Ward No-15, under Murshidabad Municipality (As per PWD Schedule 2015), Length-110, | 2.59 | 0.75 | 0.50 | 1.25 |
| | | 36 | Estimate for C.C road from the junction Katgola pitch road of near the house of Sadhan Mondal the house of Fani Ghosh at Nashipur within Ward No-15, under Murshidabad Municipality (As per PWD Schedule 2015), Length-110, | 2.59 | 0.75 | 0.50 | 1.25 |
| | | 37 | Estimate for C.C road from the junction Katgola pitch road of near the house of Sanjib Roy the house of Bhola Roy at Katgola within Ward No-15, under Murshidabad Municipality (As per PWD Schedule 2015), Length-110, | 2.59 | 0.75 | 0.50 | 1.25 |
| | | 38 | Repairing of damage bitumimious road from the house Narayan Mondal to junction of Nashipur Railway Level crossing Ward No-15, within Murshidabad Municipality, As Per PWD (WB), | 3.39 | 1.13 | 0.75 | 1.88 |
| | | 39 | Repairing of damage bitumimious road from junction of Lalbagh-Jiaganj pitch at Narkeltola to Railway Level crossing Ward No-15, within Murshidabad Municipality, As Per PWD (WB), | 4.13 | 1.20 | 0.80 | 2.00 |
| | | 40 | Construction of Cement Concrete road with surface drain from near the house of Amal Krishna Das to the house of Brojan Pal under Ward No-7, within Murshidabad Municipality, As Per PWD (WB), Schedule of Rates: 2015 – 16), Length-105.00 m | 5.00 | 1.45 | 0.97 | 2.42 |
| | | 41 | Estimate for C.C road from the junction Nashipur main pitch road of near the house of Raghunath Mondal the house of M S. Roy at Takpara within Ward No-14, under Murshidabad Municipality (As per PWD Schedule 2015), Length-200.00, | 5.63 | 1.63 | 1.10 | 2.73 |
| 42 | Estimate for C.C road from the junction of C.C road at River Embankment to the house of Gaya Mondal at Hariganj within Ward No-14, under Murshidabad Municipality (As per PWD Schedule 2015), Length-100.00, | 2.35 | 0.68 | 0.46 | 1.14 | | |
| 43 | Repairing of damage bitumimious road from junction of Lalbagh-Jiaganj pitch near the house of Dilip Mondal to Katgola pitch road Ward No-14, within Murshidabad Municipality, (As per PWD Schedule 2015) | 2.11 | 0.61 | 0.41 | 1.02 | | |

| Name of the ULB | Name of DDO | Name of Projects/Schemes | Amount for which administrative approval accorded | Amount Sanctioned | | | |
|--------------------------|---|--------------------------|--|----------------------------|----------------------------|-------|-------|
| | | | | 2217-05-192-SP-006-35-00-V | 2217-05-789-SP-001-35-00-V | Total | |
| Murshidabad Municipality | SDO, Lalbagh | 44 | Repairing of damage bituminous road from the junction of Ratanpur pitch road near the house of Nirodh Ranjan Bagchi to the house of Biren Mondal at Ratanpur Ward No-1, within Murshidabad Municipality, As Per PWD (WB), Schedule of Rates: 2015 – 16),Length- | 2.47 | 0.72 | 0.48 | 1.20 |
| | | 45 | Repairing of damage bituminous road from the junction of Motijhil pitch road near the house of Sahamatulla Karigar to the Banamalipur road junction near the house of Bappa Das at Sahamatganj Ward No-1, within Murshidabad Municipality, As Per PWD (WB), Schedule | 3.29 | 0.95 | 0.64 | 1.59 |
| | | 46 | Estimate for C.C road from the junction of Khaspara road to the house of Aktar Sk via Adam Sk house at Khaspara Para within Ward No-1, under Murshidabad Municipality (As per PWD Schedule 2015), Length-250, Width-2.50 m | 9.68 | 2.82 | 1.88 | 4.70 |
| | | 47 | Estimate for C.C road from the junction of Khaspara road near the house of Alif Layla to the house of Mannan Sk via Gopal Das house at Khaspara within Ward No-1, under Murshidabad Municipality (As per PWD Schedule 2015), Length-250, Width-2.50 m | 4.15 | 1.21 | 0.80 | 2.01 |
| | | 48 | Repairing of damage bituminous road from junction of Registration- Office-Kurmitola road junction to Rail Gate of Katra road Ward No-9, within Murshidabad Municipality, As Per PWD | 6.12 | 1.78 | 1.19 | 2.97 |
| | | 49 | Improvement of Bitumen road by Matie Asphalt from the Murshidabad Railway Station to Registry office more at station road within ward no-07 under Murshidabad Municipality | 23.68 | 6.89 | 4.60 | 11.49 |
| | | 50 | Improvement of Bitumen road from Kurmitala Mongal Roy house to the house of Shyam Biswas Slum near: Kurmitala, within ward no-11 under Murshidabad Municipality | 13.53 | 3.93 | 2.63 | 6.56 |
| | | 51 | Improvement of Bitumen road from the house of Raj Kumar Ghosh to the house of Golok Ghosh Near Battala. Slum Name: Bakrigali (Kuttakhana) in ward no :09, under Murshidabad Municipality. | 4.47 | 1.30 | 0.87 | 2.17 |
| | | 52 | Repairing of damage Bituminous road from Mogaltuli Shiv Temple, junction of katgola road to hossain dulan near house of Suman Mondal at Shyampur Para of Ward on-14 , under Murshidabad Municipality | 2.78 | 0.81 | 0.54 | 1.35 |
| | | 53 | Estimate of C.C. Rad from the house of Anita Chetri, junction of PWD main road near BSF camp to Burial Ground at Pilkhana within Murshidabad Municipality | 6.92 | 2.01 | 1.34 | 3.35 |
| | | 54 | Construction of Cement Concrete road from Narkeltola-Dhorgati road junction (1)Hori Mohan Das to Mahajan Mondal (2) Makhan Das to Sona Ram Mondal at Puthiagara under Ward No-16, within Murshidabad Municipality | 5.08 | 1.47 | 0.99 | 2.46 |
| | | 55 | Name of Work:- Construction of Boundary Wall at Budashpara Barrial Ground, under Mouza: Kumrahapur, J.L No-58,,Plot No-392,393,394,396,397,400,403,404 (L.R),K.H No-372(L.R), Area-328 Shatak,Ward No-9 within Murshidabad Municipality. Part-A ,Length-420.00m | 32.09 | 9.34 | 6.23 | 15.57 |
| | | 56 | Name of Work:- Construction of Boundary Wall at Gopalbagh Barrial Ground,near Dighapara under Mouza:-Hossainnagar ,J.L No-49,Plot No-86(L.R),K.H No-14,(L.R), Area-41 Shatak,Ward No-7 within Murshidabad Municipality. Length-225.00m | 16.15 | 4.70 | 3.14 | 7.84 |
| | | 57 | Name of Work:- Construction of Boundary Wall at Hassani Dulan Barrial Ground, under Mouza:-Shyampur Hyderganj,J.L No-61,,Plot No-383 (L.R),K.H No-227(L.R), Area-169 Shatak,Ward No-14 within Murshidabad Municipality. Length-275.00m | 19.72 | 5.74 | 3.83 | 9.57 |
| 58 | Name of Work:- Construction of Boundary Wall at Naginabagh Barrial Ground, near PHE Pumping Station under Mouza:-Budashpara,J.L No-54,Plot No-268,269,270(L.R),K.H No-109,113,(L.R), Area-46 Shatak,Ward No-9 within Murshidabad Municipality. Length-225.00m | 16.15 | 4.70 | 3.14 | 7.84 | | |

| Name of the ULB | Name of DDO | Name of Projects/Schemes | Amount for which administrative approval ^{was} accorded | Amount Sanctioned | | | |
|--------------------------|--------------|--------------------------|---|----------------------------|----------------------------|-------|------|
| | | | | 2217-05-192-SP-006-35-00-V | 2217-05-789-SP-001-35-00-V | Total | |
| Murshidabad Municipality | SDO, Lalbagh | 59 | Name of Work:- Construction of Boundary Wall at Pilkhana Barrial Ground, near BSF Camp under Mouza:-Pilkhana,J.L No-47,Plot No-9(L.R),K.H No-11,132,(L.R), Area-45 Shatak,Ward No-8 within Murshidabad Municipality.Length-225.00m | 16.15 | 4.70 | 3.13 | 7.83 |
| | | 60 | Name of Work:- Construction of Boundary Wall at Budashpara Barrial Ground, under Mouza: Kumrahapur,J.L No-58,,Plot No-392,393,394,396,397,400,403,404 (L.R),K.H No-372(L.R), Area-328 Shatak,Ward No-9 within Murshidabad Municipality. Part-B,Length-275.00m | 19.72 | 5.74 | 3.83 | 9.57 |
| | | 61 | Estimate for C.C road from the house of Santosh Mondal junction Lalbagh-Nashipur pitch road to house of Susila Bala at Mogaltuli ,within Ward No-12, under Murshidabad Municipality total 140.00 m (As per PWD schedule 2015) | 3.94 | 1.15 | 0.76 | 1.91 |
| | | 62 | Estimate for Construction of C.C road from the house Alim Sk junction of Gawaranpara pitch road to River Bhagirathi ,within Ward No-12, under Murshidabad Municipality , Length-110.00 .(As per PWD Schedule 2015-16 | 2.92 | 0.84 | 0.57 | 1.41 |
| | | 63 | Estimate for Repairing of damage pitch road from the house of Rajkumar Mondal via Ichhaganj Kalibari to Dahapara Ferry Ghat at Ichhaganj of Ward No-12,under Murshidabad Municipality,Total Length-250.00 m (As Per PWD (WB), Schedule of Rates: 2015 – 16) | 2.01 | 0.58 | 0.39 | 0.97 |
| | | 64 | Estimate for C.C road from the house of (i) Sundari Halder to the house of Atul Bairagi (ii) Arun Das house to the house of Basudev Das (iii) house of Ramprosad Sarkae to the house of Alamgir Sk (iv) house of Kamli Das to Banstola Ghat ,within Ward No-12, under Murshidabad Municipality total 500.00 m (As per PWD schedule 2015) | 11.75 | 3.42 | 2.28 | 5.70 |
| | | 65 | Estimate for C.C road from the Bhattuli Mosque to hossanidulan pitch road at Mogaltuli of Ward No-12,under Murshidabad Municipality,Total Length-150.00 m (As Per PWD Schedule of Rates: 2015 – 16) | 3.04 | 0.88 | 0.60 | 1.48 |
| | | 66 | Estimate for C.C road from the house of Sumu Sk to main PWD road near Andulas Diogenest Centre via Grate Well Nurshing home at 11.60Kalenderbagh ,within Ward No-7, under Murshidabad Munic2.83ipality, total Length-140.00 m (As per PWD schedule 2015-16) | 3.94 | 1.14 | 0.77 | 1.91 |
| | | 67 | Estimate for C.C.47 road from the house of (1) Nidhi Ram Hazrato Shyammath Chowdhury (2) Runa Layla to the house of Azrul Haque via Durgha Roy (3) Farida Bibi to the house of Meskar Sk at Ratanpur Natun Para ,within Ward No-1, under Murshidabad Municipality,total 425.00 m (As per PWD schedule 2015) | 11.95 | 3.48 | 2.32 | 5.80 |
| | | 68 | Estimate for Construction of C.C road junction of Motijhil pitch road near the house frman Sk to the house of Saifuddin Sk at Motijhil ,within Ward No-1, under Murshidabad Municipality , Length-110.00 .(As per PWD Schedule 2015-16) | 2.92 | 0.85 | 0.57 | 1.42 |
| | | 69 | Estimate for C.C road from junction of Azhind Bagh Pitch road near Super Sporting Club to the house of Shyama Charan Mondal via the house of Nimay Mondal & Joydev Paranamik at Azhindbagh within Ward No-16, under Murshidabad Municipality (As per PWD Schedule 2015-16) ,Length-325, Width-2.00 m | 7.53 | 2.19 | 1.46 | 3.65 |
| | | 70 | Estimate for Construction of C.C road from (1) the house of Kanak Mondal to the house of Swapan Mondal (2) from the house of Joypal Das to the house of Sukumar Mondal (3) the house of Shambhu Mondal to the house of Jhuru Mondal (4) the house of Rajkunar Mondal to the house of Mongal Mondal (5) the house of Anjali Mondal to the house of Sanatal Mondal at Azhind Para ,within Ward No-16, under Murshidabad Municipality , Total Length-300.00 .(As per PWD Schedule 2015-16) | 6.66 | 1.93 | 1.30 | 3.23 |
| | | 71 | Estimate for C.C road from Nashipur GSFP Primary School to Chenimahall Pitch Road ,near the house of Hassan Sk via house of Sughai Das at Nashipur within Ward No-14, under Murshidabad Municipality (As per PWD Schedule 2015) ,Length-175, Width-2.00 m | 4.05 | 1.18 | 0.79 | 1.97 |
| | | 72 | Estimate for Construction of C.C road junction of Nashipur pitch road near the house Rabi Mondal to the house of Keshori Mondal at Nashipur Para ,within Ward No-14, under Murshidabad Municipality , Length-110.00 .(As per PWD Schedule 2015-16) | 2.92 | 0.74 | 0.67 | 1.41 |

| Name of the ULB | Name of DDO | Name of Projects/Schemes | Amount for which administrative approval accorded | Amount Sanctioned | | | |
|--------------------------|--------------|--------------------------|---|----------------------------|----------------------------|---------------|---------------|
| | | | | 2217-05-192-SP-006-35-00-V | 2217-05-789-SP-001-35-00-V | Total | |
| Murshidabad Municipality | SDO, Lalbagh | 73 | Estimate for Repairing of damage Bituminious road from Hariganj more near the house of Narayan Ch.Mondal to the house of Mongli Mondal of Hariganj pitch road of Ward No-15,under Murshidabad Municipality ,Total Length-600.00 m .(As per PWD Schedule 2015-16) | 7.92 | 2.30 | 1.54 | 3.84 |
| | | 74 | Estimate for new pitch road from the house of Mukti Ghosh to River Bhagirathi at Nashipur Akhra Para of Ward No-14,under Murshidabad Municipality, Length-500.00 m (As Per PWD (WB), Schedule of Rates: 2015 – 16) | 14.82 | 4.31 | 2.88 | 7.19 |
| | | 75 | Estimate for Repairing of damage pitch road from junction of Nahabatkhana pitch road near the house of Mihir Roy to Ghosh para pitch road near the house of Sasti Ghosh at Nashipur of Ward No-14,under Murshidabad Municipality,Total(As Per PWD (WB), Schedule of Rates: 2015 – 16), Length-400.00 m | 2.95 | 0.85 | 0.58 | 1.43 |
| | | 76 | Estimate for Construction of C.C road (i) from Bhatapara road to the house of Raj Kumar srdwe,50.00 m (ii) Junction Katgola road junction to the house of Sanjit Roy to the house of Bhola Roy, 100.00m (iii) from the house of Shadan Ghosh to the house of Suresh Ghosh ,50.00 m(iv) from the house of Kalu Ghosh to the house of Fani Ghosh,200.00m at Nashipur ,within Ward No-15, under Murshidabad Municipality , | 8.89 | 2.59 | 1.72 | 4.31 |
| | | 77 | Construction of CC road from the H/o Bhabesh Mondal to the H/o Meghnad Mondal at Nashipur Akrapara, W/n 14 within Murshidabad Municipality | 3.46 | 1.01 | 0.68 | 1.69 |
| | | B | Subtotal for Murshidabad Municipality: | 629.41 | 183.21 | 122.15 | 305.36 |
| GRAND TOTAL [A+B] | | | 919.65 | 267.66 | 178.55 | 446.21 | |

(Rupees Four crore forty six lakh twenty one thousand) only


Special Secretary