



GOVERNMENT OF WEST BENGAL

Tel:

Fax:

Memo No : 116(Sanction)/UDMA-13014(12)/66/2018-BDG MA SEC

Date: 25/06/2018

Sanction-cum-Allotment Order

Demand No. : 72


Department Code : UM

Financial Year :

2018 - 2019

1. Sanctioning Authority: SPECIAL SECRETARY
2. Name of the Scheme/Project: Development of Municipal Areas
3. Purpose of Sanction: Execution of various schemes under Development of Municipal Areas within Kamarhati, Ashokenagar Kalyangarh & Garulia Municipality
4. i. Amount for which Administrative Approval has been obtained: Rs. 74672000
ii. Approved by : Principal Secretary, UD & MA Department
5. Total Fund Sanctioned under this project/scheme till date: Rs. 37720000
6. Amount of this Financial Sanction : Rs. 37720000 (in words Rs. Three Crore Seventy Seven Lakh Twenty Thousand Only.)
7. Head(s) of Account(s): as per annexure enclosed
8. Name of the Sub-Allotting Authority / DDO: as per annexure enclosed
9. Name of the Treasury/PAO: as per annexure enclosed
10. This Order is not an authority to incur any expenditure which is not permitted under any financial rule and/or order of the Government or approved guideline of the Scheme/Project.
11. Under no circumstances the allotted amount placed under this sanction may be utilized / diverted for any other purposes
12. Whether Utilization Certificate required: Yes
13. Special Instruction, if any:


In continuation of this Department's Order No. 779/UDMA-13014(12)/66/2018-BDG-MA SEC dt. 25.06.2018, fund is released as 1st and 1st/final instalment with the concurrence of FA, UD & MA Department vide U.O. No. 64/UD&MA dt. 21.06.2018.
14. Total released amount is within the Budget Provision of the above mentioned head of account during 2018 - 2019
15. This order issues in exercise of the power delegated under Finance Department Memo. No. 1872-F.B dated-26.03.2018 with the concurrence of Finance Deptt. vide Gr. U.O. No. Date


SPECIAL SECRETARY

Urban Development and Municipal Affairs

Copy forwarded for information and necessary action to:-

1. The Principal Accountant General (A&E), Treasury Buildings, Kolkata-700001
2. The Principal Accountant General (Audit), Treasury Buildings, Kolkata-700001
3. The Principal Accountant General (Receipt, Works & Local Bodies Audit), CGO Complex at Salt Lake, Kolkata-700091
4. DIST. MAGISTRATE & COLLECTOR, N. 24-PGS.
5. S.D.O. Barrackpore
6. Treasury Officer, Barasat-I
7. Treasury Officer, Barrackpore-I
8. Finance (Gr. R/N) Department of this Government
9. Chairman, Kamarhati/Ashokenagar Kalyangarh/Garulia Municipality
10. Financial Advisor, UD & MA Department
11. P.S. to MIC of this Department
12. Sr. P.A. to Principal Secretary of this Department



SPECIAL SECRETARY

Memo No:116(Sanction)/UDMA-13014(12)/66/2018-BDG MA SEC

Memo Date:25/06/2018

Sub-Alloting Officer / DDO wise Alloted Amount Summary

SI No.	Sub-Alloting Code / DDO Code Designation	Amount
1.	NPAHMA001-DIST. MAGISTRATE & COLLECTOR, N. 24-PGS.	13,450,000.00
2.	NPCHMA001-S.D.O.Barrackpore	24,270,000.00
		37,720,000.00


SPECIAL SECRETARY


Urban Development and Municipal Affairs

Annexure of Memo No- 116(Sanction)/UDMA-13014(12)/66/2018-BDG MA SEC Date- 25/06/2018

Allotment From Department - UM-Urban Development and Municipal Affairs to - NPAHMA001-DIST. MAGISTRATE & COLLECTOR, N. 24-PGS.

Treasury Name : Barasat-I Treasury

ID	Head of Account	Scheme Description	Object of Expenditure	Alloted Amount
270416	72-4217-60-051-018-53-00-V	Development of Municipal Areas (Municipalities)	Major Works/ Land and Buildings	8742000
270465	72-4217-60-789-004-53-00-V	Development of Municipal Areas (Municipalities)	Major Works/ Land and Buildings	4708000
				13,450,000.00


SPECIAL SECRETARY


Urban Development and Municipal Affairs

Annexure of Memo No- 116(Sanction)/UDMA-13014(12)/66/2018-BDG MA SEC Date- 25/06/2018

Allotment From Department - UM-Urban Development and Municipal Affairs to - NPCHMA001-S.D.O.Barrackpore

Treasury Name : Barrackpore-I Treasury

ID	Head of Account	Scheme Description	Object of Expenditure	Alloted Amount
270417	72-4217-60-051-018-53-00-V	Development of Municipal Areas (Municipalities)	Major Works/ Land and Buildings	13898000
270418	72-4217-60-051-018-53-00-V	Development of Municipal Areas (Municipalities)	Major Works/ Land and Buildings	1874000
270467	72-4217-60-789-004-53-00-V	Development of Municipal Areas (Municipalities)	Major Works/ Land and Buildings	1010000
270466	72-4217-60-789-004-53-00-V	Development of Municipal Areas (Municipalities)	Major Works/ Land and Buildings	7488000
				24,270,000.00


SPECIAL SECRETARY

Urban Development and Municipal Affairs

ANNEXURE

Attached to Order No. 116(Sanction)/UDMA-13014(12)/66/2018-BDG-MA SEC

Dated the 25th day of June, 2018

Sl. No.	Name of the ULB	Name of DDO	Details of Scheme	(Rs. In lakh)			
				Amount for released as 1 st /final instalment under Head of Account			
				4217-60-051-018-53-00-V	4217-60-789-004-53-00-V	Total	
1.	Kamarhati Municipality	SDO, Barrackpore NPCHMA001	1	Construction of Concrete Road at both side of Newline Main Road in ward no-2.(L=15 nos x 70.0 M(avg) x 1.65 avg)	3.85	2.08	5.93
			2	Development of Bituminous Road starting from H/O Sarada Devi to Janabadi School in ward no-3 (L=175.0M x 3.0)	2.14	1.16	3.30
			3	Development of S.N.Pal Rd from B.L.Ghosh junc.to Anushree pally through girijatala&suktaraBijoySangha to B.T.Rd. along Prasad nagar backside under Ward No- 8 (L=1170M).	9.39	5.06	14.45
			4	Development of K.N.Singha Rd & Mackenjee Road from Tetultala junc. to Sookur Rd. under Ward No 8,9,6,4,2 (L=1000M).	12.68	6.83	19.51
			5	Development of bituminous Road at UttarayanSaraniuptoBhagabanMondal Street, under Ward No.-8.	2.56	1.39	3.95
			6	Construction of Proposed/Renovation surface drain with Raising of Concrete Road at Bindhyabasinitala Road A.N. Chatterjee Street By Lane D.D. MondalGhat Road Bylane H/O Arun Mukherjee and K.P Mukherjeeby lane and P.C. Banerjee by lane and P.C. Banerjee by lane near H/o HaruAdhikary H/o Dhrubatar Das H/O Subrata Ghosh, near Modak Sweets under Ward No.12.	3.07	1.66	4.73
			7	Construction of Conc. Road and drain at Barobari to Circus Bari and10 D.D.MondalGhat Road And Annakali Debi Road At Runway Club ,near Sanghabadhha Club H/O RajadaKumudGhosal to plot no 14/8/B And SisuBikas Kendra under Ward No.13	3.08	1.67	4.75
			8	Development of Bitumen Road at Sibapada Pal Pally Near YubakSangha Club Under Ward no 11.	1.37	0.74	2.11
			9	Construction of Proposed/Renovation surface drain with Raising of Concrete Road at Sibapada Pal Pally 6 nos lane under Ward no 11	5.87	3.16	9.03
			10	Development of Black Top Road at Ward No-18 in the area of Narendranagar, B.C. Chatterjee Road	3.52	1.89	5.41
			11	Construction of cement concrete Road at Ward No-18 in the area of Ambika Mukherjee Road, Sitalatala Street, SitalatalaGoyala para	3.94	2.13	6.07
			12	Construction of cement concrete Road at Ward No-15 in the area of Saktinagar Colony KrishnaJiban Pally, Joysree Nagar, KumudGhosal Road, R.N. Tagore road.	3.76	2.02	5.78
			13	Development of Nandan Nagar Amtala Road starting from Amtala More Nandan Nagar Post Office, under Ward No.32	1.77	0.96	2.73
			14	Development of Nandan Nagar Road starting from NandanikSishuUddyan to H/O Kabul Basak, under Ward No.32	1.27	0.68	1.95
			15	Development of Nandan Nagar Road starting from Ashoke Timber to Vivekananda Statue, under Ward No.32	0.93	0.50	1.43
			16	Development of Nandan Nagar Road starting from Aparajita club to School More and Nandannagar Girl's school, under Ward No.31	1.68	0.90	2.58
			17	Construction of concrete road at Jatindasnagar Block 1 bye lane from H/O Sunil Thakur Chakraborty to H/o Dr.SekharSaha& from PhaniBhusan Das to Jahar Sarkar & Dr. AdipRana Chowdhury under Ward No.34	3.19	1.72	4.91
			18	Construction of concrete road at Jatindasnagar Block 2 bye lane from H/O AnimeshBhowmik to H/o SantiRanjan Das & from Nikhil Ch. Kar to Rifle Ranga Rd. under Ward No.35	1.39	0.75	2.14
			19	Development of Nandan Nagar Road starting from BidhanBhaban to Netaji Block B, under Ward No.31	1.48	0.79	2.27
			20	Construction of concrete road at Jatindasnagar Block 4 bye lane from H/O Utpal Ghosh to H/o Kundu under Ward No.35	1.85	1.00	2.85
			21	Construction of Drain along Block 4-5 main Rd. Jatindasnagar from Rifle Range Rd. to Khal under Ward No.35	4.93	2.66	7.59
			22	Development of Old Nimta Road starting from Rly. Gate No. 2 to Nandan Nagar, under Ward No.32 & 33	4.63	2.50	7.13
			23	Construction of concrete connecting road in between Block 4-5 & Block 3-4 Jatindasnagar from H/O Kali Kinkar Chowdhury to H/o Goswami under Ward No.35	2.06	1.12	3.18
			24	Construction of concrete road at Old Nimta Road bye Ln' starting from Old Nimta Rd. to Ghola Rd &Dorga Rani Shaw under Ward No.32	1.69	0.91	2.60
			25	Construction of Concrete Designer Paver block road at Belgharia Bazar (South & West side) starting from D.N.Chatterjee Street to Feeder Road under Ward No. - 19.	2.60	1.40	4.00

1.	Kamarhati Municipality	SDO, Barrackpore NPCHMA001	26	Construction of Proposed /Renovation surface Drain with Raising of Concrete Road at Shibtala Bye Lane (Burirmath) & Sabuj Pally Bye Lane starting from H/o. BanamaliMitra to H/o. Manjurani Das to H/o. ManickNandy to h/o. Jharna Gupta to H/o. SanatDhar and H/o. Malay Chanda to H/o. Goutam Roy under ward no. -27.	2.27	1.23	3.50			
			27	Development of bituminous road at Paschimpally Main Road starting from H/o. RamkrishnaHalder to H/o. Debatosh Das to JogendraSmriti Primary School under Ward No.29.	3.32	1.78	5.10			
			28	Raising of concrete road at Dwaipayan Pally starting from H/O BenoyGanguly to H/O Ramen Bhattacharya under Ward No. - 28.	1.20	0.64	1.84			
			29	Construction of Proposed/ Renovation of surface drain at Paschimpally Main Road both side starting from H/o. RamkrishnaHalder to H/o. Debatosh Das under Ward No.29	1.91	1.03	2.94			
			30	Construction of Conc. Road at Netaji Pally Block "E" starting from Netaji Youth Association to H/O AratiMajumder under Ward No.30	1.65	0.89	2.54			
			31	Development of concrete road at Nandannagar New colony 5th.,6th.,& 7th. bye lane starting from H/O ManikDuuta to H/O Harihar. Dutta, H/o. Biplab Biswas to H/o. Tapan Mishra, H/o. JagadishSikder to H/o. Dr. R. N. Roy under Ward No. - 30.	1.29	0.69	1.98			
			32	Raising of Concrete Road at Prabartak Pally bye lane starting from Nilgaunj Road (Tea Shop) to H/o. DipaliBhatta and Const. of Conc. Road at Seva Gram Pally upto extreme North-East end under Ward No. -23.	1.72	0.93	2.65			
			33	Construction of Concrete Road at Green Park near H/o. Bimal Manna's Goli (plot no. 78/8/5) and Panchanantala bye lane, Nabin Pally starting from H/o. DipakChakraborty to H/o. SatyaRanjan Das and Bamboo Walling with concrete Road near house of Tarit Kr. Chakraborty at Nabin Pally under Ward No. 22.	1.43	0.78	2.21			
			34	Construction of Cast-in-situ Slab over Nikashi drains at Nabin Pally starting from Nandi shop to Nilgaunj Road and Panchanantala Road to Avijatri Club (Nilgaunj Road) under Ward No. 22..	5.75	3.10	8.85			
			35	Construction of 5 (Five) no.s Dwelling unit for Rehabilitation (E.W.S) at Rathtala for proposed pay & use Toilet under Kamarhati Municipality.	1.30	0.71	2.01			
			36	Development of Bituminous Road at Chowdhurypara starting from H/o. Tarak Das to Vidyapati Club to MitaliSangha Club under Ward No. - 29.	2.74	1.48	4.22			
			37	Construction of Proposed/Renovation surface drain with Raising of Concrete Road at Sonar Bangla Pally starting from End of New Basudebpur Road to Basudebpur Main Road under Ward no. - 27.	2.33	1.25	3.58			
			38	Construction of Underground drain & Road at R.N. Tagore Road bye Lane starting from N-E corner of Kishore Sangha ground to S-W corner of Kishore Sangha Ground in Ward No.14	2.17	1.17	3.34			
			39	Construction of Drain at i) Rabindra Nagar from C.P.I Party office to H/O. S. Das,ii) at Tagore Park from H/o. Md. Hasian to Jiban Das & iii) 9, B.T. Road near Park in Ward No.-16	2.35	1.27	3.62			
			40	Construction of concrete road i) Tagore court from podder house to PurusatyamAppartment ii) MitraBagan from H/o. M. Bhowmick to end of park iii) Indira colony from House of Gaffar to Community toilet in ward no.16	3.07	1.66	4.73			
			41	Development of R.N. Tagore Road bye lane (Bituminous) starting from JugalMandir to Indira Pally in Ward No.-16	1.80	0.97	2.77			
			42	Construction of drain at R.N. Tagore bye lane from L.P. No.93/19/3 to Indira Pally entrance in Ward No-16 (Length-75 M)	1.66	0.89	2.55			
			43	Development of Sitalatala Street (Bituminous) starting from Ambika Mukherjee Road to B.C. Chatterjee Road in Ward No.17	2.69	1.45	4.14			
			44	Construction of Concrete Road at Narendra Nagar Road starting from L.P. No.124/5/2/2 to L.P. No.124/5/2 in Ward No-17	2.23	1.20	3.43			
			45	Construction of drain at Narendra Nagar Road i) from L.P. No. 124/10/3 ii) L.P.No.124/5/5/3 to L.P. No.124/5/5/1 & iii) near L.P. No-124/3/1	1.07	0.59	1.66			
			46	Construction of drain at B.C. Chatterjee street near Vivekananda Park (L.P. No. 13/15/2/1/4/1 to 13/15/2/1/ 2 in Ward No.17)	1.74	0.95	2.69			
			47	Construction of drain at Sitalatala Street i) near L.P. No.107/5, ii) near L.P. No. 107/7 to L.P. 107/8 & iii) L.P. No.107/2/2 (near house of Sahabari) in Ward No-17	1.56	0.84	2.40			
			48	Construction of drain at B.C. Chatterjee street i) from L.P. No-13/23 to L.P. - 13/24 near house of Vikramjit& near L.P. No. 13/19 (DakshiniAppartment) in Ward No-17	0.75	0.31	1.06			
			49	Development of Ambika Mukherjee Road (Bituminous) starting from B.C. Chatterjee street to Nilgunj Road in Ward No-17	6.28	3.39	9.67			
						Sub Total for Kamarhati Municipality for 49 schemes	138.98	74.88	213.86	
			2.	AshokenagarKalyangarh Municipality	DM, North 24 Prgns. NPAHMA001	1	Reconstruction of Road upto black top from the house of Mamata Nag to RatanDey ,PradipDey to Plot No. 1063/15,Plot No. 920/ S to 1033/ S,andSankar Bose to panchuGopalHira via Plot No. 1011/ S Kalyangarh in Ward No 03.North 24 Parganas.	3.21	1.74	4.95

2.	Ashokenagar Kalyangarh Municipality	DM, North 24 Prgns. NPAHMA001	2	Reconstruction of Road upto black top from the house of Goutam Das to 6 No.Shanimandir,Mahadeb Das to HarinarayanDey ,Nilu Dutta to Rabin Munsji,Manik Sarkar to Jahar Sarkar ,Manna Das to Kartick Das to AshimBhatterjee ,Kalu Sarkar to Anil Silkalvargarh in Ward No.04.North 24 Parganas.	3.58	1.94	5.52
			3	Reconstruction of Road upto black top from the house of Sushil Bardhan to ParimalBhadra at 21No.Kankpul and house of Aloke Roy to Nantu Das at JaharjyotiparaAshokenagarin Ward No. OS. North 24 Parganas..	3.47	1.88	5.35
			4	Reconstruction of Road upto black top infront of PragatSangha ,Infront the house of SukumarBanik ,infront the house of BhuluChakraborty, infront of Shanimandir at KankpulAshokenagar in Ward No. 06. North 24Parganas.	3.28	1.77	5.05
			5	Reconstruction of Road upto black top from the house of Nantu Bose to Ganesh Guha and NaniBhattacharjyavia house of kanti Ghosh Kalyangarh in Ward No.07. North 24 Parganas.	3.78	2.05	5.83
			6	Reconstruction of Road upto black top from the house of TapanMajumdar to KhokanPal ,Tapan Das to Ranjit Pal and Subhas Dutta to Sibub Das Kalyangarh in Ward No.08 North 24 Parganas.	3.36	1.82	5.18
			7	Reconstruction of Road upto black top from the house of Shyamal Biswas to GourangaKapuria at Bandhabpally,LoknathMandir to Harimandir at Saratnagar and Neopaldutta to SukumarChakraborty in Ward No. 09. North 24 Parganas.	3.52	1.91	5.43
			8	Reconstruct ion of Roadupto black top from Jirat Road (house of SanjibGoswami) to Plot No 330/2 and house of Pabitradey to NabajubakSanghaAshokenagar in Ward No. 10. North 24 Parganas.	3.08	1.66	4.74
			9	Reconstruction of Public To Reconstruction of Road upto black top from SisirBagchi to Ranjit Banerjee to Plot No 555/1 and Khokan Ghosh Plot No 66/2 toPritikanaGuhaAshokenagar in Ward No 11. North 24 Parganas.	3.28	1.77	5.05
			10	Reconstruction of Road upto black top from the house of Babu Mukherjee (Plot No 249/1) to Swapan Guha, MadhabBagchi (Plot No. 673/1) to BiswanathBaurhi (Plot No.661/1) , Tapan Das (Plot No. 1106/1) to KalyaniHajari (Plot No. 1114/1Ashokenagar in Ward No. 12. North 24 Parganas.	3.88	2.10	5.98
			11	Reconstruction of Road upto black top from the house of BabuSaha(Plot No 468/3) toPlot No. 185/3, Plot No. 200/A/3 to 233//3 and Plot No. 721/3 to 667/3 , Ashokenagarin Ward No. 14. North 24 Parganas.	3.71	2.00	5.71
			12	Reconstruction of Road upto black top fromDakshinpally more to MohitGhosal, Nirmal Pal to Kamal BhattarjyaMithuChakraborty to RathinSaha&SisirpallytoAshim De Ashokenagar in Ward No. 15. North 24 Parganas.	3.55	1.92	5.47
			13	Reconstruction of Road upto black top from Jirat Road (house of ChhandaBhatterjee)to Plot No. 1/4 and house of ChandanChanda to Ashim Roy (Kesabpally) Ashokenagarin Ward No 16. North 24 Parganas.	3.18	1.72	4.90
			14	Reconstruction of Road upto black top from the house of JhantuSaha to NityanandaHaldar, Narayan Das to AkhilDey to KashinathSaha ,BimalBanik to Bishnupada Roy toSailenMitra to NabajugSangha,Narayan das to GopalHaldarAshokenagar in Ward No17. North 24 Parganas.	3.13	1.67	4.80
			15	Reconstruction of Road upto black top from the house of PrabaJGhoshdostidar to MridulSengupta and Inku Deb to TapanGhosh Ashokenagar in Ward No. 18. North 24 Pargs	3.39	1.81	5.20
			16	Reconstruction of Road upto black top from 3 No Railgate to Kishore Sangha and Jessore Road to Sisirpally more Ashokenagar in Ward No.19. North 24 Parganas.	3.78	2.03	5.81
			17	Reconstruction of Road upto black top from the house of PrasantaMandal to SudhirMistri, JibanSen to Tapan Das Samir Barui to Dipak Sur and Bhola Das to Anil Manda! In Asrafabad Colony, Ashokenagar in Ward No. 20. North 24 Parganas.	3.90	2.09	5.99
			18	Reconstruction of Road upto black top from the house of Manik Dutta to Sukhen Das at Shramalaxmi Colony and Dhancall to Baigachhi Pump house Ashokenagar in Ward No. 22. North 24 Parganas.	4.45	2.39	6.84
			19	Construction of Concrete Pavement from the house of Shekhar Biswas to SishuRanjanMajumdar , SudhanshuDebnath to BikashDebnath at Nathpara . PranabKundu to Samir Dutta, Gopal Dutta to NetaiMandir, SubhasBapari to TarakTapadar , TapanKarmakar to Dilip Roy , Madhab Das to ArunMallick, Bimal Das to JaharTalukdar of West Banbania in Ward NO. 23. North 24 Pargans.	6.13	3.29	9.42
			20	Construction of Concrete Pavement from the house of Dilip Das to AjitDey at 1/3 pally , ArunBhattacharjya to TapanDey at Power House , KasemMadal to SiddikMandal at Mominpur in Ward NO 13. Ashokenagar North 24 Pargans.	3.05	1.63	4.68
			21	Construction of Concrete Pavement from the house of Dilip Das to AjitDey at 1/3 pally , ArunBhattacharjya to TapanDey at Power House , KasemMadal to SiddikMandal at Mominpur in Ward NO 13. Ashokenagar North 24 Pargans.	2.30	1.23	3.53
			22	Construction of Concrete Pavement in different places of Kayadanga , Debinagar , Rahapara and Nichukayadanga in Ward NO. 02. North 24 Pargans.	6.36	3.41	9.77

2.	Ashokenagar Kalyangarh Municipality	DM, North 24 Prgns. NPAHMA001	23	Construction of Concrete Pavement from the house of SishuMajumdar to Kuchidinerparh , infront of PrafullaDas.s house at Mohanpur , Goutam Das at SukantaSarani , Jubakbrinda club to Hari Nandi and Milan Sangha to Sankar Ghosh. Banbania in Ward NO. 01. North 24 Pargans.	6.05	3.25	9.30
				Sub Total for Ashokenagar Kalyangarh Municipality for 23 schemes	87.42	47.08	134.50
3.	Garulia Municipality	SDO, Barrackpore NPCHMA001	1	Construction of fencing at Garulia A.C. Ground in ward no. 19	18.74	10.10	28.74
				Grand Total Kamarhati, Ashokenagar Kalyangarh & Garulia Municipality	245.14	132.06	377.20

(Rupees Three crore seventy seven lakhs twenty seven thousand only)


Special Secretary