



List of the Ragpickers working within Bankura Municipality Area.

WardNo- 20

SL. NO	Name of the Ragpickers	Address	Occupation
15	କୋଡ଼ି ଆଳାକାର	ମାମ ମାନ୍ଦାର-ବାଧ ମାନ୍ଦୀପାଠା-ଶାଢ଼ି ପାଠା ପିତା-କୋଡ଼ି ଆଳାକାର	
2 16	ମାମ ମାନ୍ଦାର ଦାଢ଼ି	ଅଲକ୍ଷ୍ମୀର ପାଣି	
3 17	ମାମ ମାନ୍ଦାର ଦାଢ଼ି	ଅଲକ୍ଷ୍ମୀର ପାଣି ମାମ-ମାମ ମାନ୍ଦାର ଦାଢ଼ି	
18	ଅକ୍ଷୟୀ ଦାଢ଼ି	ମାମ ମାନ୍ଦାର ପାଣି ମାମ ମାମ ମାନ୍ଦାର	
5			
6			
7			
8			
9			
10			
11			
12			
13			
14			

Seen

 Councillor
 Chairman-in- Council
 Water Works Department
 Bankura Municipality

Signature

 Block Sarkar
 Councillor representative

List of the Ragpickers working with in Bankura Municipality Area. Ward 22

SL.NO	Name of the Ragpickers	Address
1	ରାମକୃଷ୍ଣ ଦାସ	ବଡ଼ ବାଉଁଶର ଡାକରା ରାମକୃଷ୍ଣ ଦାସ
2	ଅକାଶ କୁମାର	୧୧
3	ରାମକୃଷ୍ଣ କୁମାର	୧୧
4		
5		
6		
7		
8		
9		
10		
11		
12		
13		
14		
	Seen	1147413 Signature
	Councillor	block sarkar
	Ward No: 22	Councillor Repesntative

S. Sankar
Councillor
W. No. 22
Bankura Municipality

List of the Ragpickers working within Bankura Municipality Area.

WardNo- 23

SL. NO	Name of the Ragpickers	Address	Occupation
1	কল্যাণী দাস স্বামী- লক্ষ্মণ দাস	আশ্রম পাড়া	প্লাস্টিক
2	বেথী দাস স্বামী- নেপাল দাস	আশ্রম পাড়া	প্লাস্টিক
3	কল্যাণী বাউরী স্বামী- সুনির্মল বাউরী	বিবেকানন্দ পল্লী আশ্রম পাড়া	"
4	কল্যাণী শর্মা স্বামী- রাধা শর্মা	আশ্রম পাড়া	প্লাস্টিক
5	সুশোভিতা বাউরী স্বামী- রবীন্দ্র বাউরী	বিবেকানন্দ পল্লী	কাগজ
6	স্বামী- বাউরী স্বামী- গণপদ বাউরী	"	"
7	স্বামী- মহন্ত	"	"
8	স্বামী- বাউরী স্বামী- গণপদ বাউরী	বিবেকানন্দ পল্লী	"
9	স্বামী- মুক্তি স্বামী- গণপদ	আশ্রম পাড়া	"
10			
11			
12			
13			
14			

Seen

Lakshmi Majhi
Councillor
Ward No- 23
BANKURA MUNICIPALITY

Councillor

Ward No

Signature

Beghambor Majhi

Block Sarkar

Councilor representative


Ranaghat Municipality

REPORT ON PREVENTION OF POLLUTION OF RIVER CHURNI

Sl. No.	INDICATORS	Number/Information (to be provided by ULB) as on 15.8.2019 Ranaghat Municipality
1.	NAME OF ULB	
2.	POPULATION	
	(a) As per Census 2011	75365
	(b) Present population (as expected)	80000
	(c) Present number of Households/Doors (no.of family)	18000
3.	Number of Wards	20
4.	Area within Municipal boundary (please attach a municipal ward map)	7.72 Sq Km
	INFORMATION ON GHATS (ANNEXURE- I)	
5.	Number of ghats identified on river bank	9
6.	Number of ghats where atleast 1 set (one green & one blue) of bins have been placed	Nil
7.	Number of ghats, where no bins have been placed till date	9
8.	Number of Conservancy staff earmarked for sweeping in and around Ghats	nil
9.	Whether Ghats are being cleared regularly	No
10.	Number of Ghats with anti-littering messages	Yes
11.	Mode of publicity around ghats	
	Poster/ banner	Banner
	Whether NULM Group were involved	No
	Whether any rallies (human change)has been organised.	No
	Whether any street play was organised	No
	whether any meeting were organised with local or frequent visits of the ghats.	Yes
	Whether any audio visual media were displayed.	No
	INFORMATION ON NULLAHs/DRAINS (ANNEXURE- II)	
12.	Total number of Nullahs/Drains identified discharging municipal water directly into the river	
	(a) Municipal drains having width upto 4ft. (1.2m)	6
	(b) Municipal drains having width above 4ft. (1.2m)	2
	(c) Drains/canals under jurisdiction of Irrigation & Waterways Directorate	1(Basko Khal)
	(d) Drains under jurisdiction of different other departments (please specify)	
13.	Number of Nullahs installed with screens so far.	Nil
14.	Number of Nullahs where screens are yet to be installed.	
15.	Whether planning of daily cleaning of screen have been checked out. If so number of conservancy staff to be deployed for	NO
	MUNICIPAL SOLID WASTE MANAGEMENT	
	DUMPSITES & GARBAGE VULNERABLE POINTS	
16.	Whether ULB level Task Force have been formed	Yes
17.	Number of Garbage Vulnerable Points (GVPs) (Garbage heaps found due to littering by the local citizens. These need to be checked and removed immediately, otherwise GVPs may become mini dumpsites)	Yes
18.	Number of dumping sites within 1km of flood banks of the polluted river	Nil

REPORT ON PREVENTION OF POLLUTION OF RIVER CHURNI

Sl. No.	INDICATORS	Number/Information (to be provided by ULB) as on 15.8.2019
19.	Details of land, used for dumping of Municipal Solid Waste (specify the location, mentioning the Dag No., Khatian No. etc., area available and ownership of land)	Area - 10 acre Anulia, Dag No 127,
20.	If no identified land is available for dumping of municipal garbage, whether any land is identified for such reason. If so, please specify the details and ownership of the said land	N.A
21.	Whether all plastic products below 50µm and thermocal products has been banned (if yes, attach notification/BOC resolution etc.)	Yes
22.	Whether meeting with Market Committee, Whole Sellers, Retailers of Carry bags and thermocal products has been held with the ULB	Yes
23.	Whether penalties were imposed against such byers and sellers (if yes, please attach such receipt of penalty, if any).	Yes
24.	Whether list of Bulk Waste Generators have been prepared (if yes, please attach such list)	No
25.	Whether notices has been issued to Bulk waste Generators [Clause No. 4 (6&7) of SWM Rules 2016]	No
26.	Issuing notice against littering to polluters[Clause No.15 (zf) of SWM Rules 2016]	No
27.	Identification of sites for the public toilets near the ghat and preparation of plan and estimate.	We have already public toilets near ghat
28.	Whether list of Rag Pickers have been prepared (if yes, please attach such list)	No
29.	Present status of Door to Door collection (specify number of wards)	Yes
30.	Present status of Segregation of waste at source (specify number of wards)	No
31.	Present status of Vehicles and equipments (details to be given in seperate sheet at ANNEXURE- III)	Enclosed
32.	Whether any Vehicle or Equipment is lying unutilized (details may be provided in seperate sheet)	Nil
	SEWAGE TREATMENT PLANT (ANNEXURE- IV)	
33.	Whether there is any Sewage Treatment Plant (STP) (Y/N)	No
	(a) If yes, please specify capacity of the STP/s	
	(b) Specify the location of STP and jurisdiction	
	(c) Specify whether the STP is functioning or abandoned	
	(d) Proposed STP (if any) (specify capacity and modus operandi)	Tender has been invited by KMDA for proposed STP

Executive Officer/Chairman/Chairperson/Administrator

CHAIRMAN Municipality

BARAKHAI MUNICIPALITY

Annexure-II
Detailed Information regarding drains discharging municipal waste water directly into the river Churni within the ULB's jurisdiction .

Sl. No.	Name of Drain	Ward No. & Location	Jurisdiction (ULB/Irrigation/O ther department)	Whether Screen installed for arresting the Municipal Solid Waste. (Yes/No)	If Yes, whether the screen is permanent/ temporary (please specify)	If no, target date for installation of screen	Whether the screens are being cleaned regularly	If no, timeframe for Future Action Plan Implementation
1	Kheyaghat outfall	1	ULB	No		within 6 months		
2	Radharani outfall	2	ULB	No		within 6 months		
3	Nadia Samaj Pally outfall	4	ULB	No		within 6 months		
4	Chhotobazar outfall	7	ULB	No		within 6 months		
5	Churipara outfall	7	ULB	No		within 6 months		
6	Thanapara outfall-I	10	ULB	No		within 6 months		
7	Thanapara outfall-II	10	ULB	No		within 6 months		
8	Sreenathpur outfall	10	ULB	No		within 6 months		
9	Basko Khal outfall	19	Panchayet	No		within 6 months		

Annexure-1

Detailed Information regarding Cleanliness of Ghats on River

within the UB's jurisdiction

Sl. No.	Name of Ghat	Ward No. & Location	Whether Anti Littering Messages Displayed in the Ghat (Yes/No)	If no, timeframe for putting anti-littering messages in the Ghat	Whether minimum 1 set (1 green & 1 blue) Littering Bin is placed in the Ghat (Yes/No)	If yes, number of bins provided in the Ghat (with colour)	If no, Timeframe for putting 1 set of bins in the Ghat	Whether regular cleaning and sweeping of the Ghat are being done (Yes/No)	If no, please specify the reason	Remarks (if any)
1	Chaitanya Ghat	1	Yes	NA	No	Nil	after receiving the proper guide line	No	shortage of Labour	
2	Barobazar Ghat	2	Yes	NA	No	Nil	after receiving the proper guide line	No	shortage of Labour	
3	Nistarini Ghat	2	Yes	NA	No	Nil	after receiving the proper guide line	No	shortage of Labour	
4	Radharani Ghat	4	Yes	NA	No	Nil	after receiving the proper guide line	No	shortage of Labour	
5	Chottobazar Ghat	7	Yes	NA	No	Nil	after receiving the proper guide line	No	shortage of Labour	
6	Churipara Ghat	7	Yes	NA	No	Nil	after receiving the proper guide line	No	shortage of Labour	
7	Swargadwar Ghat	10	Yes	NA	No	Nil	after receiving the proper guide line	No	shortage of Labour	
8	Thanapara Ghat	10	Yes	NA	No	Nil	after receiving the proper guide line	No	shortage of Labour	
9	Sreenathpur Ghat	10	Yes	NA	No	Nil	after receiving the proper guide line	No	shortage of Labour	

Annexure-III

Detailed Information regarding existing equipments and vehicles used for managing solid waste within the ULB's jurisdiction .

Sl. No.	Name of the Equipment & vehicle	Specification/Dimensions	Nos.	Condition of Equipment/Vehicle	Whether in use/lying idle
1	Household Bins				
2	Community Bins				
3	Tricycle Van		59		Use
4	Small auto-tipper				
5	Refuse trailer / Tractor Trailer		12		Use
6	Dumper		1		Use
7	Stationary compactor		1		Use
8	Movable compactor		1		Use
9	Tractor		12		Use
10	Cesspool		2	condem	Use
11	Back-hoe Loader		1		Use
12	Others (please specify)				
13	Push Trolli		10		Use
14	Water Tank		12		Use
15	Trailor (Leafe for oction)		5		Use
16	Night Soil Tank		3		Use
17	Ambulance		2	condem	Use
18	Swargarath		1		Use
19	Battery Tipper		2		Use
20	Compector		1		Use

Annexure-IV
Detailed Information regarding existing Sewage Treatment Plants (STPs)/Effluent Treatment Plants (ETPs)/Common Effluent Treatment Plants (CETPs) within the municipal area


Sl. No.	Name of the STP/ETP/CETP	Exact Location	Capacity	Technology	Run by	Whether operational (yes/no)	If no, future action plan for operationalisation of the Plant
1	NIL**						
2							
3							
4							

** KMD floated tender for STP for this Municipality

REPORT ON PREVENTION OF POLLUTION OF RIVER KALJANI

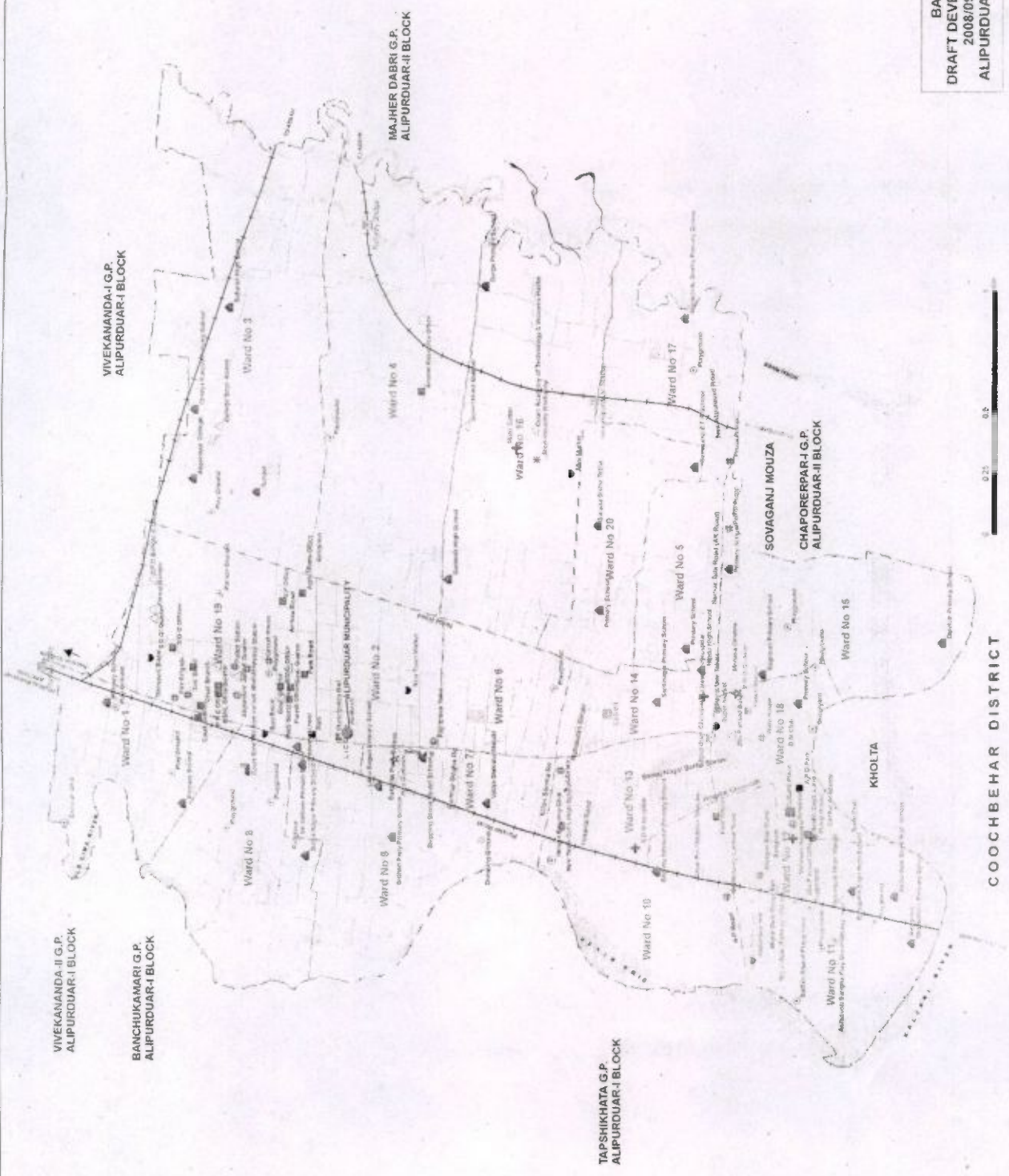
Sl. No.	INDICATORS	Number/Information (to be provided by ULB) as on <u>8.8.2019</u>
1.	NAME OF ULB	Alipurduar Municipality
2.	POPULATION	
	(a) As per Census 2011	65,232
	(b) Present population (as expected)	70000
	(c) Present number of Households/Doors (no.of family)	15556
3.	Number of Wards	20
4.	Area within Municipal boundary (please attach a municipal ward map)	9.57 sq.mt.
	INFORMATION ON GHATS (ANNEXURE- I)	
5.	Number of ghats identified on river bank	No permanent ghats
6.	Number of ghats where atleast 1 set (one green & one blue) of bins have been placed	Does not arise
7.	Number of ghats, where no bins have been placed till date	Does not arise
8.	Number of Conservancy staff earmarked for sweeping in and around Ghats	10 (for clearance of embankment)
9.	Whether Ghats are being cleared regularly	yes
10.	Number of Ghats with anti-littering messages	Done on Kaljani embankemnts
11.	Mode of publicity around ghats	Posters
	Poster/ banner	yes
	Whether NULM Group were involved	yes
	Whether any rallies (human change)has been organised.	No
	Whether any street play was organised	No
	whether any meeting were organised with local or frequent visits of the ghats.	Weekly visit are undertaken
	Whether any audio visual media were displayed.	No
	INFORMATION ON NULLAHs/DRAINS (ANNEXURE- II)	
12.	Total number of Nullahs/Drains identified discharging municipal water directly into the river	
	(a) Municipal drains having width upto 4ft. (1.2m)	6
	(b) Municipal drains having width above 4ft. (1.2m)	1
	(c) Drains/canals under jurisdiction of Irrigation & Waterways Directorate	Nil
	(d) Drains under jurisdiction of different other departments (please specify)	Nil
13.	Number of Nullahs installed with screens so far.	7
14.	Number of Nullahs where screens are yet to be installed.	Nil
15.	Whether planning of daily cleaning of screen have been chacked out. If so number of conservancy staff to be deployed for	Yes, 20
	MUNICIPAL SOLID WASTE MANAGEMENT	
	DUMPSITES & GARBAGE VULNERABLE POINTS	
16.	Whether ULB level Task Force have been formed	Yes

17.	Number of Garbage Vulnerable Points (GVPs) (Garbage heaps found due to littering by the local citizens. These need to be checked and removed immediately, otherwise GVPs may become mini dumpsites)	8
18.	Number of dumping sites within 1km of flood banks of the polluted river	Nil
19.	Details of land, used for dumping of Municipal Solid Waste (specify the location, mentioning the Dag No., Khatian No. etc., area available and ownership of land)	Vested land under Majherdabri (GP)
20.	If no identified land is available for dumping of municipal garbage, whether any land is identified for such reason. If so, please specify the details and ownership of the said land	Yes, self (ULB)
21.	Whether all plastic products below 50µm and thermocal products has been banned (if yes, attach notification/BOC resolution etc.)	Yes
22.	Whether meeting with Market Committee, Whole Sellers, Retailers of Carry bags and thermocal products has been held with the ULB	Yes
23.	Whether penalties were imposed against such byers and sellers (if yes, please attach such receipt of penalty, if any).	Yes
24.	Whether list of Bulk Waste Generators have been prepared (if yes, please attach such list)	Yes
25.	Whether notices has been issued to Bulk waste Generators [Clause No. 4 (6&7) of SWM Rules 2016]	Yes
26.	Issuing notice against littering to polluters[Clause No.15 (zf) of SWM Rules 2016]	No
27.	Identification of sites for the public toilets near the ghat and preparation of plan and estimate.	Yes
28.	Whether list of Rag Pickers have been prepared (if yes, please attach such list)	Under progress
29.	Present status of Door to Door collection (specify number of wards)	Partial
30.	Present status of Segregation of waste at source (specify number of wards)	Done Partially
31.	Present status of Vehicles and equipments (details to be given in seperate sheet at ANNEXURE- III)	Annexure-III Enclose
32.	Whether any Vehicle or Equipment is lying unutilized (details may be provided in seperate sheet)	Nil
	SEWAGE TREATMENT PLANT (ANNEXURE- IV)	
33.	Whether there is any Sewage Treatment Plant (STP) (Y/N)	N
	(a) If yes, please specify capacity of the STP/s	-
	(b) Specify the location of STP and jurisdiction	-
	(c) Specify whether the STP is functioning or abandoned	-
	(d) Proposed STP (if any) (specify capacity and modus operandi)	Survey going on


 Executive Officer/Chairman/Chairperson/Administrator
 Municipality

S.No. 4

10.4



Legend

Important Landmark	
⬢	Commercial Area
⊙	Ornamentation & Bural Ground
⊕	Dumping Ground
⊗	Education & Research
⊛	Essence & Heavy Industry
☆	Godowns
⊠	Government Office
⊕	Medical & Health
⊕	Parks & Gardens
⊕	Playground
⊕	Primary Residential
⊕	Service & Light Industry
⊕	Social, Cultural & Religious
⊕	Urban & Services
⊕	Other important landmarks
⊕	Railway
⊕	Road
⊕	Municipal Boundary
⊕	Ward Boundary
⊕	Waterbody



BASE MAP
DRAFT DEVELOPMENT PLAN
2008/09 TO 2012/13
ALIPURDUAR MUNICIPALITY



COOCHBEHAR DISTRICT

KHOLTA

VIVEKANANDA-I G.P.
ALIPURDUAR-I BLOCK

MAUHER DABRI G.P.
ALIPURDUAR-II BLOCK

SOVAGANJ MOUZA
CHAPOREPARI G.P.
ALIPURDUAR-II BLOCK

VIVEKANANDA-II G.P.
ALIPURDUAR-I BLOCK

BANCHUKAMARI G.P.
ALIPURDUAR-I BLOCK

TAPSHIKHATA G.P.
ALIPURDUAR-I BLOCK

ALIPURDUAR MUNICIPALITY

Ward No 1

Ward No 2

Ward No 3

Ward No 4

Ward No 5

Ward No 6

Ward No 7

Ward No 8

Ward No 9

Ward No 10

Ward No 11

Ward No 12

Ward No 13

Ward No 14

Ward No 15

Ward No 16

Ward No 17

Ward No 18

Ward No 19

Ward No 20

OFFICE OF THE MUNICIPAL COUNCILLORS, ALIPURDUAR
P.O.-ALIPURDUAR COURT
Dist: ALIPURDUAR
PIN-736122

List Of Bulk Waste Generator

1. Alipurduar District Hospital
2. Bara Bazar Ward No. 10
3. Super Market Ward No. 18
4. New Town Bazar Ward No. 2
5. Bou Bazar Ward No. 19
6. Irrigation Housing Complex (2 Nos.) Ward No. 7 & 8
7. Kaljani Housing Complex Ward 16

আলিপুরদুয়ার পুরসভা

ইংরাজী ১৬/০৭/১৪ তারিখ বুধবার বিকাল ৩:৩০ টায় আলিপুরদুয়ার পুরসভার পুরপতির কক্ষে পুর কাউন্সিলারগণের এক বিশেষ সভার কার্যবিবরণী।

উক্ত সভায় পুরসভার নির্বাহী আধিকারিক শ্রী প্রতিক ব্যানার্জী মহাশয় উপস্থিত ছিলেন।

সভায় উপস্থিত সদস্যগণ:-

১) শ্রী অনিন্দ্য ভৌমিক,	পুরপতি
২) শ্রী গৌতম তালুকদার	উপ-পুরপতি
৩) শ্রী অমূল্য মন্ডল	কাউন্সিলার
৪) শ্রীমতি মিনতি দাস	কাউন্সিলার
৫) শ্রীমতি বহ্নি সাহা	কাউন্সিলার
৬) শ্রী সুভাষ কর চৌধুরী	কাউন্সিলার
৭) শ্রী দেবব্রত মল্লিক	কাউন্সিলার
৮) শ্রী দিবাকর পাল	কাউন্সিলার
৯) শ্রী দেবকান্ত বড়ুয়া	কাউন্সিলার
১০) শ্রী দীপক সরকার	কাউন্সিলার

আলোচ্যসূচী :- (১)

৪০ - মাইক্রন -র নিচে প্লাস্টিক ক্যারিবি্যাগ -র ব্যবহার সম্পর্কে নিষেধাজ্ঞা জারীর বিষয়ে আলোচনা ও সিদ্ধান্ত গ্রহণ।

সিদ্ধান্ত :-

উক্ত আলোচ্যসূচীর বিষয়ে সভায় বিস্তারিত আলোচনান্তে সর্বসম্মতিতে নিম্নলিখিত সিদ্ধান্ত গৃহীত হয়। পুরসভা ৪০ -মাইক্রন -র নিচে প্লাস্টিক ক্যারিবি্যাগ -র ব্যবহার সম্পূর্ণরূপে বন্ধ করার জন্য শহরে ব্যাপক প্রচার অভিযান সংগঠিত করবে, জনগনকে উক্ত ক্যারিবি্যাগের ক্ষতিকারক দিকগুলি প্রচারের মাধ্যমে অবহিত করে সচেতনতা বৃদ্ধি করবে। ওয়াল পোষ্টার, ফ্লেক্স -র মাধ্যমে ও ক্যাসেট তৈরী করে মাইক সহযোগে শহরের সর্বত্র ব্যাপক প্রচার করা হবে, সেই সাথে প্লাস্টিক ক্যারিবি্যাগ সরবরাহকারী ব্যবসায়ীগনকে সতর্ক করা ও ৪০ -মাইক্রন -র নিচে প্লাস্টিক ক্যারিবি্যাগ বাজারে বিক্রয় না করার জন্য প্রয়োজনীয় পদক্ষেপ গ্রহণ করা হবে। আগামি ১ লা আগষ্ট ২০১৪ থেকে ৪০ -মাইক্রন -র নিচে প্লাস্টিক ক্যারিবি্যাগ -র ব্যবহার সম্পূর্ণরূপে নিষিদ্ধ করা হল, তৎসহ আরও সিদ্ধান্ত হয় আগামী ইংরাজী ০৮/০৮/২০১৪ তারিখ থেকে উক্ত ক্যারিবি্যাগ ব্যবহারকারী ব্যক্তিগনকে ৫০.০০ টাকা, ক্ষুদ্র ব্যবসায়ীর ক্ষেত্রে ২০০.০০ টাকা, বড় ব্যবসায়ীর ক্ষেত্রে ১০,০০০.০০ টাকা জরিমানা ধার্য করা হবে।

(Signature)

পুরপতি

আলিপুরদুয়ার পুরসভা

Annexure - III

Sl. No.	Components	Existing Numbers
1	Hydraulic Dumper Truck	
2	a. Big	1
3	b. Medium	2
4	c. Mini	2
5	Mini Truck (Without Hydraulic)	1
6	Tractor (Hydraulic)	4
7	Compactor (Mobile)	1
8	Loader cum backhoe	1
9	Cesspool Emptier (4500 ltr)	1
10	Shovel	40
11	Long handle broom	10
12	Rain coat	40
13	Gumboot	30
14	Kata Kodal	30
15	Kodal	30
16	Jhoorni	30
17	Buses	80

Submitted

Suman Chakrabarty
9.8.19

REPORT ON PREVENTION OF POLLUTION OF RIVER MAYURAKSHI

Sl. No.	INDICATORS	Number/Information (to be provided by ULB) as on 07.08.2019
1.	NAME OF ULB	SAINTHIA MUNICIPALITY
2.	POPULATION	
	(a) As per Census 2011	44608
	(b) Present population (as expected)	50946
	(c) Present number of Households/Doors (no.of family)	12486
3.	Number of Wards	16
4.	Area within Municipal boundary (please attach a municipal ward map)	
	INFORMATION ON GHATS (ANNEXURE- I)	
5.	Number of ghats identified on river bank	2
6.	Number of ghats where atleast 1 set (one green & one blue) of bins have been placed	NIL
7.	Number of ghats, where no bins have been placed till date	2
8.	Number of Conservancy staff earmarked for sweeping in and around Ghats	4
9.	Whether Ghats are being cleared regularly	Yes
10.	Number of Ghats with anti-littering messages	1
11.	Mode of publicity around ghats	
	Poster/ banner	Wall marking done in 1 ghat situated at the middle of ward no 4 and 13.
	Whether NULM Group were involved	NO
	Whether any rallies (human change)has been organised.	NO
	Whether any street play was organised	NO
	whether any meeting were organised with local or frequent visits of the ghats.	NO
	Whether any audio visual media were displayed.	NO
	INFORMATION ON NULLAHS/DRAINS (ANNEXURE- II)	
12.	Total number of Nullahs/Drains identified discharging municipal water directly into the river	
	(a) Municipal drains having width upto 4ft. (1.2m)	9
	(b) Municipal drains having width above 4ft. (1.2m)	5
	(c) Drains/canals under jurisdiction of Irrigation & Waterways Directorate	NIL
	(d) Drains under jurisdiction of different other departments (please specify)	NIL
13.	Number of Nullahs installed with screens so far.	2
14.	Number of Nullahs where screens are yet to be installed.	12
15.	Whether planning of daily cleaning of screen have been checked out. If so number of conservancy staff to be deployed for	2
	MUNICIPAL SOLID WASTE MANAGEMENT	
	DUMPSITES & GARBAGE VULNERABLE POINTS	
16.	Whether ULB level Task Force have been formed	YES
17.	Number of Garbage Vulnerable Points (GVPs) (Garbage heaps found due to littering by the local citizens. These need to be checked and removed immediately, otherwise GVPs may become mini dumpsites)	NO
18.	Number of dumping sites within 1km of flood banks of the polluted river	2

REPORT ON PREVENTION OF POLLUTION OF RIVER MAYURAKSHI

Sl. No.	INDICATORS	Number/Information (to be provided by ULB) as on 07.08.2019
19.	Details of land, used for dumping of Municipal Solid Waste (specify the location, mentioning the Dag No., Khatian No. etc., area available and ownership of land)	Jalibagan, Ward No-14, Dag No-03, Khatian No-2033, J.L.No-97, Area - 1538.42m ² and Chairman, Sainthia Municipality.
20.	If no identified land is available for dumping of municipal garbage, whether any land is identified for such reason. If so, please specify the details and ownership of the said land	
21.	Whether all plastic products below 50µm and thermocal products has been banned (if yes, attach notification/BOC resolution etc.)	YES
22.	Whether meeting with Market Committee, Whole Sellers, Retailers of Carry bags and thermocal products has been held with the ULB	YES
23.	Whether penalties were imposed against such byers and sellers (if yes, please attach such receipt of penalty, if any).	NO
24.	Whether list of Bulk Waste Generators have been prepared (if yes, please attach such list)	NA
25.	Whether notices has been issued to Bulk waste Generators [Clause No. 4 (6&7) of SWM Rules 2016]	NA
25.	Issuing notice against littering to polluters[Clause No.15 (zf) of SWM Rules 2016]	NO
27.	Identification of sites for the public toilets near the ghat and preparation of plan and estimate.	UNDER CONSIDERATION
28.	Whether list of Rag Pickers have been prepared (if yes, please attach such list)	NO
29.	Present status of Door to Door collection (specify number of wards)	16
30.	Present status of Segregation of waste at source (specify number of wards)	NOT STARTED
31.	Present status of Vehicles and equipments (details to be given in seperate sheet at ANNEXURE- III)	
32.	Whether any Vehicle or Equipment is lying unutilized (details may be provided in seperate sheet)	
	SEWAGE TREATMENT PLANT (ANNEXURE- IV)	
33.	Whether there is any Sewage Treatment Plant (STP) (Y/N)	NO
	(a) If yes, please specify capacity of the STP/s	
	(b) Specify the location of STP and jurisdiction	
	(c) Specify whether the STP is functioning or abandoned	
	(d) Proposed STP (if any) (specify capacity and modus operandi)	

Executive Officer/Chairman/Chairperson/Administrator
Municipality

Bilal Bhatta
Chairman
Sainthia Municipality,
Sainthia, Birbhum

Annexure-1

Detailed information regarding Cleanliness of Ghats on River Mayurakhi within the ULB's jurisdiction

Sl. No.	Name of Ghat	Ward No. & Location	Whether Anti Littering Messages Displayed in the Ghat (Yes/No)	If no, timeframe for putting anti-littering messages in the Ghat	Whether minimum 1 set (1 green & 1 blue) littering Bin is placed in the Ghat (Yes/No)	If yes, number of bins provided in the Ghat (with colour)	If no, Timeframe for putting 1 set of bins in the Ghat	Whether regular cleaning and sweeping of the Ghat are being done (Yes/No)	If no, please specify the reason	Remarks (if any)
1	BUAYA GHAT	IN BETWEEN WARD NO 4&13	YES		NO		WITHIN TWO MONTH	YES		
2	BUAYA GHAT	WARD NO-14	NO	WITHIN ONE MONTH	NO		WITHIN TWO MONTH	YES		
3										
4										
5										
6										
7										
8										
9										

Birah Ghosh

Chairman,
Sainthia Municipality,
Sainthia, Birbhum

Annexure-II

Detailed Information regarding drains discharging municipal waste water directly into the river Mayurakhi within the ULB's jurisdiction .


Sl. No.	Name of Drain	Ward No. & Location	Jurisdiction (ULB/Irrigation/Other department)	Whether Screen Installed for arresting the Municipal Solid Waste. (Yes/No)	If Yes, whether the screen is permanent/ temporary (please specify)	If no, target date for installation of screen	Whether the screens are being cleaned regularly	If no, timeframe for Future Action Plan Implementation
1	Pole factory Kutubpur Road	12	ULB	NO		31/10/2019	NA	
2	Kutubpur Gram	12	ULB	NO		31/10/2019	NA	
3	Gas Godown	12	ULB	NO		31/10/2019	NA	
4	Near Khetrapal Mandir	1	ULB	YES	PERMANENT		YES	
5	Homeopathy College	1	ULB	YES	PERMANENT		YES	
6	Near B.R Ambedkar Park.	2	ULB	NO		31/10/2019	NA	
7	Near Mayurakshi Club	3	ULB	NO		31/10/2019	NA	
8	Near Lal Dighi	13	ULB	NO		31/10/2019	NA	
9	Beside of N.K Junjunliah	13	ULB	NO		31/10/2019	NA	
10	Bijaya Ghat	4	ULB	NO		31/10/2019	NA	
11	Near Bharat Chaki	4	ULB	NO		31/10/2019	NA	
12	Near Salim SK house	4	ULB	NO		31/10/2019	NA	
13	Beside of Ferry Ghat	5	ULB	NO		31/10/2019	NA	
14	Near Muradihi GSFP School	6	ULB	NO		31/10/2019	NA	

Bijal Ghat.

Chairman
Sainthia Municipality,
Sainthia, Birbhum


Annexure-III
Detailed Information regarding existing equipments and vehicles used for managing solid waste within the ULB's jurisdiction .

Sl. No.	Name of the Equipment & vehicle	Specification/Dimensions	Nos.	Condition of Equipment/Vehicle	Whether in use/lying idle
1	Household Bins		4000		4000
2	Community Bins		10		10
3	Tricycle Van/Trolley		9		9
4	Small auto-tipper		12		10
5	Refuse trailer / Tractor Trailer		20		13
6	Dumper		1		1
7	Stationary compactor		Nil		Nil
8	Movable compactor		1		1
9	Tractor		5		4
10	Cesspool		1		1
11	Back-hoe Loader		Nil		Nil
12	Others (please specify)				
A.	Hand Cart		45		33
B.	Belcha		53		33
C.	Dharma		44		32
D.	Phawra		44		20


Chairman
Sainthia Municipality,
Sainthia, Birbhum

Annexure-IV
Detailed Information regarding existing Sewage Treatment Plants (STPs)/Effluent Treatment Plants (ETPs)/Common Effluent Treatment Plants (CETPs)
within the municipal area

Sl. No.	Name of the STP/ETP/CETP	Exact Location	Capacity	Technology	Run by	Whether operational (yes/no)	If no, future action plan for operationalisation of the Plant
1	N.A.	N.A.	N.A.	N.A.	N.A.	NO	
2							
3							
4							


 Chairman
 Sainthia Municipality,
 Sainthia, Birbhum

Sketch Plan for the Proposed Sewage Treatment Plant on Mayurakshi River along Sarathi Street, Sainthia



SAINTHIA MUNICIPALITY

LEGEND

MUNICIPAL BOUNDARY	PLAY GROUND/STADIUM	●
WARD BOUNDARY	IMPORTANT LAND MARK	●
ROADS	TEMPLE	☐
RAILWAY LINE		
BRIDGE / CULVERT		
	1 & 1/2 SL. DRAIN OUTFALL	☐

MAP No. - 01

SCALE-



BASB MAP

G.P.
 Chairman
SAINTHIA MUNICIPALITY
 Sainthia, Birchum
K.R.

Submission of report on prevention of pollution of 17 identified river stretches of priority- I to V within the state of West Bengal, in connection with the order of Hon"ble NGT.

1 message

CHAIRMAN KRISHNAGAR MUNICIPALITY <chairmankm@gmail.com>

To: "Director, SUDA" <sbm.wbsuda@gmail.com>


13 August 2019 at 17:05

Cc: "SBM Cell SUDA, WB" <sbmcellsuda@gmail.com>

Please see the attachment.

--
Regards,

Chairman
KRISHNANAGAR MUNICIPALITY

 **Report on prevention of pollution of River Jalangi.pdf**
1578K



KRISHNANAGAR MUNICIPALITY

R.N. Tagore Road
Krishnanagar, Nadia

Phone No. 03472-252926

chairmankm@gmail.com

Memo No. 1250/17-416(A)/19

Date- 13/08/2019

To
The Director
State Urban Development Agency
H.G.U.S Bhavan.
Sector-III, Saltlake City.
Kolkata-700106

Sub : Submission of report on prevention of pollution of river Jalangi

Ref : SUDA-315/2019/5024, Dated-01/08/2019

Sir,

With reference to the above subject I am forwarding herewith filled up proforma, as asked for therein, for your kind information and necessary action please.

(Signature)
13/8/2019

Executive Officer

Krishnanagar Municipality

REPORT ON PREVENTION OF POLLUTION OF RIVER JALANGI

Sl. No.	INDICATORS	Number/Information (to be provided by ULB) as on 13.08.2019
1.	NAME OF ULB	Krishnanagar Municipality
2.	POPULATION	
	(a) As per Census 2011	153062
	(b) Present population (as expected)	168368
	(c) Present number of Households/Doors (no.of family)	38052
3.	Number of Wards	25
4.	Area within Municipal boundary (please attach a municipal ward map)	15.962 km
	INFORMATION ON GHATS (ANNEXURE- I)	
5.	Number of ghats identified on river bank	18
6.	Number of ghats where atleast 1 set (one green & one blue) of bins have been placed	Nil
7.	Number of ghats, where no bins have been placed till date	18
8.	Number of Conservancy staff earmarked for sweeping in and around Ghats	15
9.	Whether Ghats are being cleared regularly	Yes
10.	Number of Ghats with anti-littering messages	3
11.	Mode of publicity around ghats	
	Poster/ banner	Yes
	Whether NULM Group were involved	NO
	Whether any rallies (human change)has been organised.	NO
	Whether any street play was organised	NO
	whether any meeting were organised with local or frequent visits of the ghats.	NO
	Whether any audio visual media were displayed.	NO
	INFORMATION ON NULLAHs/DRAINS (ANNEXURE- II)	
12.	Total number of Nullahs/Drains Identified discharging municipal water directly into the river	
	(a) Municipal drains having width upto 4ft. (1.2m)	7
	(b) Municipal drains having width above 4ft. (1.2m)	1
	(c) Drains/canals under jurisdiction of Irrigation & Waterways Directorate	Nil
	(d) Drains under jurisdiction of different other departments (please specify)	Nil
13.	Number of Nullahs installed with screens so far.	Nil
14.	Number of Nullahs where screens are yet to be installed.	8
15.	Whether planning of daily cleaning of screen have been checked out. If so number of conservancy staff to be deployed for	Yes
	MUNICIPAL SOLID WASTE MANAGEMENT	
	DUMPSITES & GARBAGE VULNERABLE POINTS	
16.	Whether ULB level Task Force have been formed	Yes
17.	Number of Garbage Vulnerable Points (GVPs) (Garbage heaps found due to littering by the local citizens. These need to be checked and removed immediately, otherwise GVPs may become mini dumpsites)	Nil
18.	Number of dumping sites within 1km of flood banks of the polluted river	Nil

REPORT ON PREVENTION OF POLLUTION OF RIVER JALANGI		
Sl. No.	INDICATORS	Number/Information (to be provided by ULB) as on 13.08.2019
19.	Details of land, used for dumping of Municipal Solid Waste (specify the location, mentioning the Dag No., Khatian No. etc., area available and ownership of land)	Godadanga (Krishnanagar Municipal Trenching Ground), Dag No-14523,14546,14545,14547,568, Khatian No.-1149, Ward No.-5
20.	If no identified land is available for dumping of municipal garbage, whether any land is identified for such reason. If so, please specify the details and ownership of the said land	NA
21.	Whether all plastic products below 50µm and thermocal products has been banned (if yes, attach notification/BOC resolution etc.)	Yes
22.	Whether meeting with Market Committee, Whole Sellers, Retailers of Carry bags and thermocal products has been held with the ULB	Yes
23.	Whether penalties were imposed against such byers and sellers (if yes, please attach such receipt of penalty, if any).	No
24.	Whether list of Bulk Waste Generators have been prepared (if yes, please attach such list)	NA
25.	Whether notices has been issued to Bulk waste Generators [Clause No. 4 (6&7) of SWM Rules 2016]	NO
26.	Issuing notice against littering to polluters[Clause No.15 (zf) of SWM Rules 2016]	NO
27.	Identification of sites for the public toilets near the ghat and preparation of plan and estimate.	NO
28.	Whether list of Rag Pickers have been prepared (if yes, please attach such list)	NO
29.	Present status of Door to Door collection (specify number of wards)	90%
30.	Present status of Segregation of waste at source (specify number of wards)	Nil
31.	Present status of Vehicles and equipments (details to be given in seperate sheet at ANNEXURE- III)	Details Attached
32.	Whether any Vehicle or Equipment is lying unutilized (details may be provided in seperate sheet)	Details Attached
SEWAGE TREATMENT PLANT (ANNEXURE- IV)		
33.	Whether there is any Sewage Treatment Plant (STP) (Y/N)	NO
	(a) If yes, please specify capacity of the STP/s	
	(b) Specify the location of STP and jurisdiction	
	(c) Specify whether the STP is functioning or abandoned	
	(d) Proposed STP (if any) (specify capacity and modus operandi)	

Dhawal
13/8/2019

Executive Officer/Chairman/Chairperson/Administrator
Krishnanagar Municipality

Annexure-1

Detailed Information regarding Cleanliness of Ghats on River Jalangi within the URB's jurisdiction

Sl. No.	Name of Ghat	Ward No. & Location	Whether Anti Littering Messages Displayed in the Ghat (Yes/No)	If no, timeframe for putting anti-littering messages in the Ghat	Whether minimum 1 set (1 green & 1 blue) littering Bin is placed in the Ghat (Yes/No)	If yes, number of bins provided in the Ghat (with colour)	If no, timeframe for putting 1 set of bins in the Ghat	Whether regular cleaning and sweeping of the Ghat are being done (Yes/No)	If no, please specify the reason	Remarks (if any)
1	Peypada para Ghat	Peypadapara, Ghurni, Ward no- 1, 741103.	No	Work in progress	No	No	Work in progress	Yes		
2	Bakshi para Ghat	Bakshipara, Near Udayan Club, Ward No-1, 741103	No	Work in progress	No	No	Work in progress	Yes		
3	Das Para Ghat	Das Para, Ghurni, Ward no- 21, 741103	No	Work in progress	No	No	Work in progress	Yes		
4	Surkikal Ghat	LM Ghosh Street, Ghurni, Ward no- 21, 741103	No	Work in progress	No	No	Work in progress	Yes		
5	Kaler Ghat	LM Ghosh Street, Ghurni, Ward no- 21, 741103	No	Work in progress	No	No	Work in progress	Yes		
6	Tarun Sangha Ghat	Near Ghurni Tarun Sangha Club, Ghurni, Ward No. 1, 741103	Yes		No	No	Work in progress	Yes		
7	Kurnor Para Ghat	Sastikala, Ward No-21, 741101	No	Work in progress	No	No	Work in progress	Yes		
8	Jagat Bandhu Ghat	LM Ghosh Street, Ghurni, Ward no- 1, 741103	No	Work in progress	No	No	Work in progress	Yes		
9	Halder Para Ghat	Halderpara, Ghurni, Ward No- 1, 741103	No	Work in progress	No	No	Work in progress	Yes		
10	Sankrapara Ghat	Sankrapar, Near Madela Club, Ghurni, Ward No- 1, 741103	No	Work in progress	No	No	Work in progress	Yes		
11	Balir Ghat	LM Ghosh Street, Ghurni, Ward no- 21, 741103	No	Work in progress	No	No	Work in progress	Yes		
12	Charak Tala Ghat	Ahbhushan Halder Lane, Sastikala, Ward No-20, 741101	No	Work in progress	No	No	Work in progress	Yes		
13	Kalu Para Ghat	Kalupara, Ward No- 21, 741101	No	Work in progress	No	No	Work in progress	Yes		
14	Chutor Para Ghat	Chutorpara, Ward No-21, 741101	No	Work in progress	No	No	Work in progress	Yes		
15	Kadamtala Ghat	RN Tagore Road, Ward No-22, 741101	Yes		No	No	Work in progress	Yes		
16	Kadamtala Ghat (Fern)	MG Road, Near River View Lodge, Ward No- 22, 741101	No	Work in progress	No	No	Work in progress	Yes		
17	Sashan Kali Bari Ghat	MG Road, Near Gate Road Sashan Kali Bari, Ward No- 24, 741101	No	Work in progress	No	No	Work in progress	Yes		
18	Sashan Ghat	MG Road, Ward No- 24, 741101	Yes		No	No	Work in progress	Yes		

Annexure-II

Detailed Information regarding drains discharging municipal waste water directly into the river Jalangi within the ULB's jurisdiction .

Sl. No.	Name of Drain	Ward No. & Location	Jurisdiction (ULB/Irrigation/Other department)	Whether Screen Installed for arresting the Municipal Solid Waste. (Yes/No)	If Yes, whether the screen is permanent/temporary (please specify)	If no, target date for installation of screen	Whether the screens are being cleaned regularly	If no, timeframe for Future Action Plan Implementation
1	Halder Para TD Banerjee Lane	1	ULB	No	Permanent	With in Aug, 2019	Will be cleared regularly two times	
2	Kumar Para Ghat Lane	1	ULB	No	Permanent	With in Aug, 2019	Will be cleared regularly two times	
3	Surkikal Ghat (LM Ghosh Street)	21	ULB	No	Permanent	With in Aug, 2019	Will be cleared regularly two times	
4	Ahibhushan Halder Lane	21	ULB	No	Permanent	With in Aug, 2019	Will be cleared regularly two times	
5	Amar Bharati (Kalupara)	21	ULB	No	Permanent	With in Aug, 2019	Will be cleared regularly two times	
6	Momin Park	24	ULB	No	Permanent	With in Aug, 2019	Will be cleared regularly two times	
7	Talikhola	24	ULB	No	Permanent	With in Aug, 2019	Will be cleared regularly two times	
8	Sashan Kali Bari	24	ULB	No	Permanent	With in Aug, 2019	Will be cleared regularly two times	

Annexure-III

Detailed Information regarding existing equipments and vehicles used for managing solid waste within the ULB's jurisdiction .

Sl. No.	Name of the Equipment & vehicle	Specification/Dimensions	Nos.	Condition of Equipment/Vehicle	Whether in use/lying idle
1	Household Bins		76330	71530 used	4800 still in stock
2	Community Bins	120 ltr	100	10 used	90 still in stock
3	Tricycle Van		98	functioning	
4	Small auto-tipper		2	unfunctioning due to non registration	
5	Refuse trailer / Tractor Trailer		12	functioning	
6	Dumper		1	unfunctioning	
7	Stationary compactor		Nil		
8	Movable compactor		2	Break Down	
9	Tractor		16	functioning	
10	Cesspool		3	functioning	
11	Back-hoe Loader		Nil		
12	Others (please specify) Mobile Toilet		1	functioning	

Annexure-IV
Detailed Information regarding existing Sewage Treatment Plants (STPs)/Effluent Treatment Plants (ETPs)/Common Effluent Treatment Plants (CETPs)
within the municipal area

Sl. No.	Name of the STP/ETP/CETP	Exact Location	Capacity	Technology	Run by	Whether operational (yes/no)	If no, future action plan for operationalisation of the Plant
1	NA	NA	NA	NA	NA	NA	No
2							
3							
4							

Report_Prevention of pollution of 17 identified river stretches of priority- I to V within the state of West Bengal, in connection with the order of Hon"ble NGT.

1 message

Chairperson TAMRALIPTA <chairman@tamlukmunicipality.org>
To: "SBM Cell SUDA, WB" <sbmcellsuda@gmail.com>

13 August 2019 at 16:48

--
From:

SRI RABINDRANATH SEN

Chairman,

Tamralipta Municipality

Tamluk:Purba Medinipur-721636

Helpline:(03228)266007/267370/269537

Fax:(03228) 267370

WEB: www.tamlukmunicipality.org <http://www.tamlukmunicipality.org>

PRINT নেওয়ার আগে অনুগ্রহ করে পরিবেশ ও খরচের কথা ভাবুন।

**Reporting Format - 17 Polluted Rivers.xlsx**

34K

REPORT ON PREVENTION OF POLLUTION OF RIVER		
Sl. No.	INDICATORS	Number/Information (to be provided by ULB) as on __. __. 2019
19.	Details of land, used for dumping of Municipal Solid Waste (specify the location, mentioning the Dag No., Khatian No. etc., area available and ownership of land)	Ward No 18, D.C. Sankarara J.L. No 286
20.	If no identified land is available for dumping of municipal garbage, whether any land is identified for such reason. If so, please specify the details and ownership of the said land	Land was identified at ward no 01 but pa rcity of fund land is not yet purchase
21.	Whether all plastic products below 50µm and thermocal products has been banned (if yes, attach notification/BOC resolution etc.)	No
22.	Whether meeting with Market Committee, Whole Sellers, Retailers of Carry bags and thermocal products has been held with the ULB	No
23.	Whether penalties were imposed against such byers and sellers (if yes, please attach such receipt of penalty, if any).	No
24.	Whether list of Bulk Waste Generators have been prepared (if yes, please attach such list)	No
25.	Whether notices has been issued to Bulk waste Generators [Clause No. 4 (6&7) of SWM Rules 2016]	No
26.	Issuing notice against littering to polluters[Clause No.15 (zf) of SWM Rules 2016]	No
27.	Identification of sites for the public toilets near the ghat and preparation of plan and estimate.	Yes
28.	Whether list of Rag Pickers have been prepared (if yes, please attach such list)	No
29.	Present status of Door to Door collection (specify number of wards)	All Wards
30.	Present status of Segregation of waste at source (specify number of wards)	No Sagregation
31.	Present status of Vehicles and equipments (details to be given in seperate sheet at ANNEXURE- III)	
32.	Whether any Vehicle or Equipment is lying unutilized (details may be provided in seperate sheet)	
	SEWAGE TREATMENT PLANT (ANNEXURE- IV)	
33.	Whether there is any Sewage Treatment Plant (STP) (Y/N)	No
	(a) If yes, please specify capacity of the STP/s	No
	(b) Specify the location of STP and jurisdiction	No
	(c) Specify whether the STP is functioning or abandoned	No
	(d) Proposed STP (if any) (specify capacity and modus operandi)	No

Executive Officer/Chairman/Chairperson/Administrator
Municipality

REPORT ON PREVENTION OF POLLUTION OF RIVER

Sl. No.	INDICATORS	Number/Information (to be provided by ULB) as on __. __. 2019 Tamralipta Municipality
1.	NAME OF ULB	
2.	POPULATION	65312
	(a) As per Census 2011	78622
	(b) Present population (as expected)	15722
	(c) Present number of Households/Doors (no.of family)	20
3.	Number of Wards	
4.	Area within Municipal boundary (please attach a municipal ward map)	17.86 Sq KM
INFORMATION ON GHATS (ANNEXURE- I)		
5.	Number of ghats identified on river bank	1
6.	Number of ghats where atleast 1 set (one green & one blue) of bins have been placed	nil
7.	Number of ghats, where no bins have been placed till date	1
8.	Number of Conservancy staff earmarked for sweeping in and around Ghats	
9.	Whether Ghats are being cleared regularly	Yes
10.	Number of Ghats with anti-littering messages	No
11.	Mode of publicity around ghats	Yes
	Poster/ banner	Yes
	Whether NULM Group were involved	No
	Whether any rallies (human change)has been organised.	Yes
	Whether any street play was organised	Yes
	whether any meeting were organised with local or frequent visits of the ghats.	No
	Whether any audio visual media were displayed.	No
INFORMATION ON NULLAHS/DRAINS (ANNEXURE- II)		
12.	Total number of Nullahs/Drains identified discharging municipal water directly into the river	No
	(a) Municipal drains having width upto 4ft. (1.2m)	No
	(b) Municipal drains having width above 4ft. (1.2m)	No
	(c) Drains/canals under jurisdiction of Irrigation & Waterways Directorate	Yes 4 Nos
	(d) Drains under jurisdiction of different other departments (please specify)	No
13.	Number of Nullahs installed with screens so far.	No
14.	Number of Nullahs where screens are yet to be installed.	No
15.	Whether planning of daily cleaning of screen have been chacked out. If so number of conservancy staff to be deployed for	No
MUNICIPAL SOLID WASTE MANAGEMENT		
DUMPSITES & GARBAGE VULNERABLE POINTS		
16.	Whether ULB level Task Force have been formed	Yes
17.	Number of Garbage Vulnerable Points (GVPs) (Garbage heaps found due to littering by the local citizens. These need to be checked and removed immediatly, otherwise GVPs may become mini dumpsites)	No
18.	Number of dumping sites within 1km of flood banks of the polluted river	1

Annexure-II
Detailed Information regarding drains discharging municipal waste water directly into the river Rupnarayan within the ULB's jurisdiction .

Sl. No.	Name of Drain	Ward No. & Location	Jurisdiction (ULB/Irrigation/Other department)	Whether Screen Installed for arresting the Municipal Solid Waste. (Yes/No)	If Yes, whether the screen is permanent/ temporary (please specify)	If no, target date for installation of screen	Whether the screens are being cleaned regularly	If no, timeframe for Future Action Plan Implementation
1	Tamluk Chanel	19	Irrigation	No				by 2020
2	Sankarara Chanel	12, 13, 14, 16	Irrigation	No				by 2020
3	Payratungi Chanel	1, 4, 5, 6,	Irrigation	No				by 2020
4	Gangakhali Chanel	1, 2, 3	Irrigation	No				by 2020

Annexure-III

Detailed Information regarding existing equipments and vehicles used for managing solid waste within the ULB's jurisdiction .

Sl. No.	Name of the Equipment & vehicle	Specification/Dimensions	Nos.	Condition of Equipment/Vehicle	Whether in use/lying idle
1	Household Bins				
2	Community Bins		2	Maintenance Require	
3	Tricycle Van		4+1	3- Good Condition 2- Maintenance Require	
4	Small auto-tipper		3		
5	Refuse trailor / Tractor Trailor		2		Lying idel for hight of Dumper is high
6	Dumper				
7	Stationary compactor		1		
8	Movable compactor		3		
9	Tractor		1		
10	Cesspool			1- 407	
11	Back-hoe loader			2- Madical weast Car	
12	Others (please specify)		2		

Annexure-IV
ETPs)/Common Effluent Treatment Plants (CETPs)

Detailed Information regarding existing Sewage Treatment Plants (STPs)/Effluent Treatment Plants (ETPs)/Common Effluent Treatment Plants (CETPs) within the municipal area

Sl. No.	Name of the STP/ETP/CETP	Exact Location	Capacity	Technology	Run by	Whether operational (yes/no)	If no, future action plan for operationalisation of the Plant
1	NO	NO	NO	NO	NO	NO	NO
2							
3							
4							



SILIGURI MUNICIPAL CORPORATION

P.O. SILIGURI, DIST. DARJEELING (W.B.), 2432804, 2435444, 2433277, 2435282

Memo No. 81/smc/pw/19-20

Date: 07.08.2019

To
The Director,
State Urban Development Agency,
ILGUS Bhavan, HC- Block, Sector- III,
Bidhannagar, Kolkata - 106



CNPM

Sub: Documents regarding Information on Water & Waste Water and Prevention of pollution of 17 identified River dated. 29.07.2019 & 1.08.2019

With reference to your email dated 29.07.2019 & 1.08.2019 I am submitting herewith the following documents. This is for your kind information and necessary action.

- Encl: 1. Report on Water & Waste Water
2. Report on Prevention of pollution

Thanking You


Commissioner
Siliguri Municipal Corporation
07

● Meeting on prevention of pollution of 17 identified river stretches of priority- I to V within the state of West Bengal, in connection with the order of Hon"ble NGT.

SBM Cell SUDA, WB <sbmcellsuda@gmail.com>

Thu 8/1/2019 2:05 PM

To: Siliguri Municipal Corporation <smcwb@hotmail.com>; Asansol MC <mayor.amc@gmail.com>; Durgapur Corporation <durgapurcorporation@gmail.com>

● 2 attachments (102 KB)


corp meeting on 06-08-19.pdf; Reporting Format - 17 Polluted Rivers.xlsx

Sir/Madam,

Please find the two attachment. You are requested kindly to submit the fill-up (17 polluted rivers) format of your corporation to SUDA within 03-08-2019.

Your early cooperation in this regard is solicited.

With Regards,
Solid Waste Management Cell
STATE URBAN DEVELOPMENT AGENCY
West Bengal



REPORT ON PREVENTION OF POLLUTION OF RIVER Mahananda		
Sl. No.	INDICATORS	Number/Information (to be provided by ULB) as on 06.08.2019
1.	NAME OF ULB	Siliguri Municipal Corporation
2.	POPULATION	
	(a) As per Census 2011	5,13,264
	(b) Present population (as expected)	601565
	(c) Present number of Households/Doors (no.of family)	115957
3.	Number of Wards	47
4.	Area within Municipal boundary (please attach a municipal ward map)	41.9 sq. km
	INFORMATION ON GHATS (ANNEXURE- I)	
5.	Number of ghats identified on river bank	8
6.	Number of ghats where atleast 1 set (one green & one blue) of bins have been placed	8
7.	Number of ghats, where no bins have been placed till date	0
8.	Number of Conservancy staff earmarked for sweeping in and around Ghats	30
9.	Whether Ghats are being cleared regularly	Yes
10.	Number of Ghats with anti-littering messages	Yes
11.	Mode of publicity around ghats	
	Poster/ banner	Yes
	Whether NULM Group were involved	No
	Whether any rallies (human change)has been organised.	Yes
	Whether any street play was organised	Yes
	whether any meeting were organised with local or frequent visits of the ghats.	Yes
	Whether any audio visual media were displayed.	No
	INFORMATION ON NULLAHS/DRAINS (ANNEXURE- II)	
12.	Total number of Nullahs/Drains identified discharging municipal water directly into the river	Data not Available
	(a) Municipal drains having width upto 4ft. (1.2m)	
	(b) Municipal drains having width above 4ft. (1.2m)	
	(c) Drains/canals under jurisdiction of Irrigation & Waterways Directorate	
	(d) Drains under jurisdiction of different other departments (please specify)	
13.	Number of Nullahs installed with screens so far.	
14.	Number of Nullahs where screens are yet to be installed.	
15.	Whether planning of daily cleaning of screen have been checked out. If so number of conservancy staff to be deployed for	
	MUNICIPAL SOLID WASTE MANAGEMENT	
	DUMPSITES & GARBAGE VULNERABLE POINTS	
16.	Whether ULB level Task Force have been formed	Under Process
17.	Number of Garbage Vulnerable Points (GVPs) (Garbage heaps found due to littering by the local citizens. These need to be checked and removed immediately, otherwise GVPs may become mini dumpsites)	9
18.	Number of dumping sites within 1km of flood banks of the polluted river	Nil


REPORT ON PREVENTION OF POLLUTION OF RIVER Mahananda

Sl. No.	INDICATORS	Number/Information (to be provided by ULB) as on 06.08.2019
19.	Details of land, used for dumping of Municipal Solid Waste (specify the location, mentioning the Dag No., Khatian No. etc., area available and ownership of land)	Ward No. 42, Near Don Bosco, Beside-Eastern Bypass, Mouza: Dabgram J.L.No. 2 Sheet No. 10 Plot No. 14,14/139, 119, 120, 121, 133, 12, 15,33,35,3,2 (P), 11, 12/135, 10 (P), 10/134, 19 (P), 18 (P), 17, 28, 16 (P), 27(P), 29 (P), 29/141 (P), 45 (P), 44 (P), 30 (P), 31,32, 43 (P), 36, 66 (P), 67 (P), 72 (P), 73 (P), 74 (P), 75 (P), 85/151, 88(P), 87,92(P), 100/154, 153(P), 102, 103 (P), 108 (P), 110 (P), 156 (P).
20.	If no identified land is available for dumping of municipal garbage, whether any land is identified for such reason. If so, please specify the details and ownership of the said land	N.A
21.	Whether all plastic products below 50µm and thermocol products has been banned (if yes, attach notification/BOC resolution etc.)	Only all category of plastic carry bag banned, not implement for thermocol products
22.	Whether meeting with Market Committee, Whole Sellers, Retailers of Carry bags and thermocol products has been held with the ULB	Yes
23.	Whether penalties were imposed against such byers and sellers (if yes, please attach such receipt of penalty, if any).	Yes
24.	Whether list of Bulk Waste Generators have been prepared (if yes, please attach such list)	Yes (159)
25.	Whether notices has been issued to Bulk waste Generators [Clause No. 4 (6&7) of SWM Rules 2016]	No
26.	Issuing notice against littering to polluters[Clause No.15 (zf) of SWM Rules 2016]	No
27.	Identification of sites for the public toilets near the ghat and preparation of plan and estimate.	Already have toilets at the ghat
28.	Whether list of Rag Pickers have been prepared (if yes, please attach such list)	Yes
29.	Present status of Door to Door collection (specify number of wards)	47
30.	Present status of Segregation of waste at source (specify number of wards)	2
31.	Present status of Vehicles and equipments (details to be given in seperate sheet at ANNEXURE- III)	Already Attached
32.	Whether any Vehicle or Equipment is lying unutilized (details may be provided in seperate sheet)	No
SEWAGE TREATMENT PLANT (ANNEXURE- IV)		
33.	Whether there is any Sewage Treatment Plant (STP) (Y/N)	
	(a) If yes, please specify capacity of the STP/s	
	(b) Specify the location of STP and jurisdiction	SJDA
	(c) Specify whether the STP is functioning or abandoned	
	(d) Proposed STP (if any) (specify capacity and modus operandi)	

E.E
SMC

S.E
SMC

Commissioner
SMC



Annexure-II

Detailed Information regarding drains discharging municipal waste water directly into the river Mahananda within the ULB's jurisdiction

Sl. No.	Name of Drain	Ward No. & Location	Jurisdiction (ULB/Irrigation/Other department)	Whether Screen installed for arresting the Municipal Solid Waste. (Yes/No)	If Yes, whether the screen is permanent/ temporary (please specify)	If no, target date for installation of screen	Whether the screens are being cleaned regularly	If no, timeframe for Future Action Plan Implementation
1	Baghrajatin Colony	2	ULB	No	Nil	**	**	**
2	Rajendra Nagar Kulipara	1	ULB	No	Nil	**	**	**
3	Rajendra Nagar Kulipara	1	ULB	No	Nil	**	**	**
4	Rajendra Nagar Kulipara	10	ULB	No	Nil	**	**	**
5	South Baghrajatin Colony	3 (Near - CDS)	ULB	No	Nil	**	**	**
6	Gurungbasti	3 (Near - Ramnarayan Ground)	ULB	No	Nil	**	**	**
7	Gurungbasti	3 (Near - Durga Temple)	ULB	No	Nil	**	**	**
8	Baghrajatin Colony & Gurungbasti	3	ULB	No	Nil	**	**	**
9	Pareesh Nagar	44	ULB	No	Nil	**	**	**
10	Dashrathpally	44	ULB	No	Nil	**	**	**
11	Mahakal Pally	10 (Near- Surya Sen Pathagar)	ULB	No	Nil	**	**	**
12	Mahakal Pally	10 (Near- Mahananda Bidyanandir)	ULB	No	Nil	**	**	**
13	Jyotnagar	40 (along Jyotnagar Road)	ULB	No	Nil	**	**	**
14	Jyotnagar	4 (along Vivekananda Road)	ULB	No	Nil	**	**	**
15	Ganga Nagar	5 (along Natun Para Main Road)	ULB	No	Nil	**	**	**
16	Along Dadabhai Road	42 (Near - Shanti Temple)	ULB	No	Nil	**	**	**
17	Lower Bhanu Nagar	43	ULB	No	Nil	**	**	**
18	Lower Prakash Nagar	44	ULB	No	Nil	**	**	**
19	Upper Prakash Nagar	44	ULB	No	Nil	**	**	**
20	Pareesh Nagar, Dashrathpally, Mahakalpally, Gangaganagar & Jyotnagar	10,44,45	ULB	No	Nil	**	**	**

Source: Mahananda Action Plan (SIDA)



Annexure-III

Detailed Information regarding existing equipments and vehicles used for managing solid waste within the ULB's jurisdiction

Sl. No.	Name of the Equipment & vehicle	Specification/Dimensions	Nos.	Condition of Equipment/Vehicle	Whether in use/lying idle
1	Household Bins		94714	Good	In Use
2	Community Bins				
3	Tricycle Van		272	Good	In Use
4	Small auto-tipper				
5	Refuse trailer / Tractor Trailer		7	Good	In Use
6	Dumper				
7	Stationary compactor	10.5 cum	1	Good	In Use
8	Movable compactor	14 cum, 7 cum	6	Good	In Use
9	Tractor	25 HP & 39 HP	7	Good	In Use
10	Cesspool Emptier	3000 L	5	Good	In Use
11	Back-hoe Loader				
12	Others (please specify)				

Annexure-IV

Detailed Information regarding existing Sewage Treatment Plants (STPs)/Effluent Treatment Plants (ETPs)/Common Effluent Treatment Plants (CETPs) within the municipal area

Sl. No.	Name of the STP/ETP/CETP	Exact Location	Capacity	Technology	Run by	Whether operational (yes/no)	If no, future action plan for operationalisation of the Plant
1	Data is lying with SIDA						
2							
3							
4							

LIST OF IDENTIFIED ULBs RESPONSIBLE FOR POLLUTING THE RIVER FLOWING NEARBY

Sl. No.	Name of the Polluted River	Sl. No.	Stretches Identified	Identified ULBs.	District	Priority Level
1.	Vidyadhari					
2.	Mahananda	1.	Harra Bridge to Malancha Burning Ghat	Siliguri MC	Darjeeling	I
3.	Churni	2.	Santipur to Malpadia	Ranaghat	Nadia	II
4.	Dwaraka	3.	Tarapith to Sadhak Barnadeb Ghat	Rampurhat	Birbhum	III
5.	Ganga					III
6.	Damodar	4.	Durgachak to Dishergarh	Asansol MC	Paschim Bardhaman	IV
		5.		Durgapur MC	Paschim Bardhaman	
7.	Jalangi	6.	Laal Dighi To Krishna Nagar	Krishnanagar	Nadia	IV
8.	Kansl	7.	Midnapore to Ramnagar	Midnapore	Paschim Medinipur	IV
9.	Mathabhanga		Madhupur to Gobindapur	Durgapur MC	Paschim Bardhaman	IV
10.	Barakar		Kulti to Asansol	Asansol MC	Paschim Bardhaman	V
11.	Dwarakeswar	8.	Bankura to Kushtia	Bankura	Bankura	V
12.	Kaljani	9.	Bitala to Alipurduar	Alipurduar	Alipurduar	V
13.	Karola	10.	Jalpaiguri to Thakurer Kamat	Jalpaiguri	Jalpaiguri	V
14.	Mayurakshi	11.	Suri to Durgapur	Saithia	Birbhum	V
		12.		Suri	Birbhum	
15.	Rupnarayan	13.	Kolkaghat to Benapur	Tamralipta	Purba Medinipur	V
16.	Silabati	14.	Ghatal to Nischindipur	Ghatal	Paschim Medinipur	V
17.	Teesta		Siliguri to Paharpur			V

Fwd: IMPORTANT: URGENT: Information on Water & Waste Water

Director SUDA <sbm.wbsuda@gmail.com>

Mon 7/29/2019 11:07 AM

To: Chairperson, Baranagar <purososaha_baranagar@vsnl.net>; burdwannunicipality@gmail.com <burdwannunicipality@gmail.com>; Burdwan Municipality <info@burdwannunicipality.gov.in>; Barrackpore Municipality <chairman@barrackporemunicipality.org>; BERRHAMPORE MUNICIPALITY <amrutberhampore@gmail.com>; Bidhannagar Municipal Corporation <bidhannagar.corporation@gmail.com>; Bidhannagar Municipality <ecobidhannagar@gmail.com>; Chandrakona <chandrakonamunicipality@yahoo.in>; Cooch Behar Municipality <chairmancbm@gmail.com>; Darjeeling <darjeeling.municipality1850@gmail.com>; Diamond Harbour Municipality Diamond Harbour <dh.municipality@gmail.com>; gobardanga municipality <gobardanga1870@gmail.com>; Gaboradanga Municipality <gm_municipality@rediffmail.com>; Haldia Municipality <haldiamunicipality@gmail.com>; Haldia Municipality <hald_muni@yahoo.com>; Kandi <kandimunicipality@yahoo.com>; Khirpai <khirpai.municipality@yahoo.in>; Konnagar Municipality <konnagar.municipality@gmail.com>; Konnagar Municipality(Office of the Councilors Konnagar) <konnagar.municipality@gmail.com>; Memari Municipality <memarimunicipality@gmail.com>

Cc: syed shah golam gous <ssgous@gmail.com>; Souti Mazumdar <mail2souti@gmail.com>

1 attachments (35 KB)

Format - Water and Waste Water Information.xlsx


----- Forwarded message -----

From: **Director SUDA** <sbm.wbsuda@gmail.com>

Date: Fri, May 3, 2019 at 3:30 PM

Subject: **IMPORTANT: URGENT: Information on Water & Waste Water**

To: Aitpur Duar <chairmanapdm@gmail.com>, Chairman, Arambagh Municipality <arambagh.municipality@gmail.com>, Asansol MC <mayor.amc@gmail.com>, Ashokenagar <chairman akm@yahoo.com>, Baduria Municipality <baduriamunicipality@gmail.com>, Baidyabati Municipality <baidyabatimunicipality@yahoo.co.in>, Balurghat Municipality <bmpality@gmail.com>, Bankuramunicipality <bankuramunicipality@rediffmail.com>, Bansberia Municipality <bansb_04@yahoo.com>, executive officer BM <purososaha_baranagar@yahoo.co.in>, Barasat Municipality <barasat_05@yahoo.com>, <burdwannunicipality@gmail.com>, Barrackpore Municipality <chairman@barrackporemunicipality.org>, Chairperson Baruipur <barui_07@yahoo.com>, Basirhat Municipality <basirhatmunicipality@yahoo.com>, Beldanga Municipality <beldanga.municipality@gmail.com>, <chairman.berhampore@gmail.com>, Chairman Bhadreswar Municipality <bmchairman@yahoo.co.in>, Chairperson Bhatpara <bhat_09@yahoo.com>, <comm.bidhannagar@gmail.com>, <birnagar.municipality@rediffmail.com>, <bishnupurmunicipality@rediffmail.com>, <municipalitybolpur@gmail.com>, Chairman Bongaon Municipality <chairmanbm@gmail.com>, Chairman Budge Budge <chairmanbbm@gmail.com>, Buniyadpur Municipality <sulm.buniyadpur@gmail.com>, Chakdaha Municipality <chakdahamunicipality@gmail.com>, Champdany Municipality <champdanyulb@gmail.com>, Chandernagore Municipal Corporation <chandernagorecorporation@yahoo.co.in>, Chandrakona <chandrakonamunicipality@yahoo.in>, contai municipality <municipalitycontai@gmail.com>, Cooch Behar Municipality



chairmancbm@gmail.com, eecoopers@gmail.com, Dainhat Municipality <chairman.dm@gmail.com>, Dalkhola Municipality <chairman.dlkmunicipality@gmail.com>, Dankuni ulb <ulbdankuni@gmail.com>, Darjeeling <darjeeling.municipality1850@gmail.com>, dhuliyana municipality <dhuliyana.municipality@gmail.com>, Saiken Chandra Roy <dhupgurimunicipality@gmail.com>, Diamond Harbour Municipality <dh.municipality@gmail.com>, Dinahata Municipality <dinhatamunicipality@gmail.com>, MUNICIPALITY DOMKAL <municipalitydomkal@gmail.com>, <dubrajpurmunicipality@gmail.com>, Dibyendu Halder <chairmanddm@yahoo.com>, Durgapur Corporation <durgapurcorporation@gmail.com>, egra municipality <egrammunicipality@gmail.com>, englishbazar municipality <englishbazar.municipality@gmail.com>, <grp.municipality@gmail.com>, Garulia Muputy <chairman.garulia@rediffmail.com>, Gayeshpur Municipality <gayeshpur.municipality@gmail.com>, Ch Mu <chairman.ghatalmunicipality@yahoo.com>, gobardanga municipality <gobardanga1870@gmail.com>, Guskara Municipality <guskaramunicipality@yahoo.in>, Habra Municipality <habrarmunicipality@gmail.com>, Haldia Municipality <hald.muni@yahoo.com>, Chairman Haldibari Municipality <haldibari1municipality@gmail.com>, 1stcitzen.haisahar <haisaharmycity@yahoo.co.in>, Rajib Kumar Dalal <municipalityharinghata@gmail.com>, Chairperson Hooghly_Chinsurah <hooghch@yahoo.com>, Commissioner HMC <commissioner.howrah@gmail.com>, Islampur <islampurmunicipality@gmail.com>, Joynagar- Mozilpur Municipality <municipality.joynagarmozilpur@gmail.com>, Jalpaiguri Municipality <jalpaigurimunicipality@gmail.com>, Chairman Jangipur Municipality <jangipurmunicipality@gmail.com>, Jhalda Municipality <jhlmunicipal@gmail.com>, Jhargram Municipality <jhargram.municipality@gmail.com>, Jiaganj Azimganj <jamunicipality@gmail.com>, Kaliaganj <kaliyaganjmunicipality@gmail.com>, Kalimpong Municipality <kalimpong.municipality@gmail.com>, ckm kalna <ckm.kalna@gmail.com>, Kalyani <info@kalyanimunicipality.org>, KAMARHATI MUNICIPALITY <kamarhati.municipality@rediffmail.com>, Chairperson Kanchrapara <kchpara@yahoo.com>, Kandi <kandimunicipality@yahoo.com>, Katwa municipality <katwa.municipality@gmail.com>, Chairman Kharagpur Municipality <cmkgmpmty@gmail.com>, Kharar <khararmunicipality@yahoo.in>, <khardahmunicipality@yahoo.co.in>, Khirpai <khirpaimunicipality@yahoo.in>, <mayor@kmcgov.in>, Konnagar Municipality <konnagar.municipality@gmail.com>, KRISHNAGAR MUNICIPALITY <chairmankm@gmail.com>, Kurseong <chairman@kurseongmunicipality.org>, Madhyamgram Municipality <madhyamgram.municipality@yahoo.co.in>, Mahehstala Municipality <mahehstalamunicipality@gmail.com>, Mal <mal.municipality@gmail.com>, mathabhanga municipality <mathabhanga.municipality@rediffmail.com>, Chairperson mekliganj municipality <mekliganj.m@gmail.com>, Memari Municipality <memarimunicipality@gmail.com>, Midnapur Municipality <midnapurmunicipality@gmail.com>, <mirik.municipality@yahoo.com>, murshidabad municipality <murshidabadmunicipality@gmail.com>, Chairman Nabadwip <chairmannabadwip@gmail.com>, Chairperson Naihati <cnaihati@yahoo.com>, Naihati <naihati.municipality@rediffmail.com>, Chairperson New Barrackpore <chnbrk@yahoo.com>, NORTH BARRACKPORE MUNICIPALITY <northbarrackpore.municipality@gmail.com>, Chairman North DumDum Municipality <northdumdum@gmail.com>, Old Malda Municipality <oldmaldamunicipality@gmail.com>, panihati municipality <panihatimunicipality@yahoo.co.in>, Panskura Municipality <pans.munic@yahoo.co.in>, <pujalimunicipality@yahoo.co.in>, Purulia Municipality <puruliamunicipality@gmail.com>, Raghunathpur Municipality <raghunathpur.ulb@gmail.com>, Raiganj Municipality <raiganjmunicipality@gmail.com>, rajpursonarpur municipality <rsmunicipality_148@rediffmail.com>, Ramjibanpur Municipality <ramjibonpur.municipality@yahoo.co.in>, Rampurhat Municipality <rampurhatmun@gmail.com>, Ranaghat Municipality <ranaghatmunicipality@gmail.com>, Rishra <crishra@yahoo.com>, Sainthia Municipality <sntmunicipality@gmail.com>, SANTIPUR MUNICIPALITY <santipurmunicipality@gmail.com>, Serampore <seramporemunicipality@hotmail.com>, Siliguri Municipal Corporation <smcwb@hotmail.com>, Surajit Mukherjee <sonamukhimunicipality@gmail.com>, South Dum Dum <sddm10@gmail.com>, Suri Municipality <surimunicipality@gmail.com>, Chairman Thaa <chairmantnaa1993@gmail.com>, Chairman Taki

Municipality <cmofm@gmail.com>, <chairman@tamlukmunicipality.org>, Tarakeswar <tarakeswar_pouro@yahoo.in>, <titagarth2007@yahoo.com>, Tufanganj Municipality <ulb_tufanganj@gmail.com>, Uluberia Municipality <uluberia.municipality@gmail.com>, Chairperson, Uttarpara-Kotrung Municipality <uttarparakotrungmunicipality@gmail.com>
Cc: Debarati Datta Gupta <debaratidattagupta@gmail.com>, <santanu.mkj@gmail.com>, <amitavadas209@gmail.com>, <bkpalsuda@gmail.com>

IMPORTANT: URGENT

To

1. The Chairman/Chairperson, -----(100)----- Municipality/NAA
2. The Municipal Commissioner, -----(7)----- Municipal Corporation
3. The Administrator, -----(18)----- Municipality
4. The Executive Office, -----(118)----- Municipality/NAA

Madam/ Sir,

This is to inform you that State Government has constituted a committee for formulation of policy and action plan for re-use of waste water.


In this connection, I am requesting you kindly to provide the information on Water & Waste Water in your ULB as per format enclosed (12 tables), within 7th May, 2019. You are further requested to submit the same to the e-mail ID: sbm.wbsuda@gmail.com.

Please take it as urgent as we have to submit the policy and action plan to Hon'ble National Green Tribunal shortly.

If any clarification required may contact with Amitava Das, Dy. Director, SUDA (Mobile: 7001040645) Dr. Sujay Mitra, CMPM, SUDA (9433369666), S.S. Gous Programme Co-coordinator (8240945904).

Yours faithfully

Director, SUDA



REPORT ON PREVENTION OF POLLUTION OF RIVER DAMODAR

Sl. No.	INDICATORS	Number/Information (to be provided by ULB) as on 8.8.2019 Durgapur Municipal Corporation
1.	NAME OF ULB	656316
2.	POPULATION	575315
	(a) As per Census 2011	656316
	(b) Present population (as expected)	163965
	(c) Present number of Households/Doors (no.of family)	43
3.	Number of Wards	
4.	Area within Municipal boundary (please attach a municipal ward map)	154 sq km
	INFORMATION ON GHATS (ANNEXURE- I)	
5.	Number of ghats identified on river bank	2
6.	Number of ghats where atleast 1 set (one green & one blue) of bins have been placed	1
7.	Number of ghats, where no bins have been placed till date	1
8.	Number of Conservency staff earmarked for sweeping in and arround Ghats	2
9.	Whether Ghats are being cleared regularly	yes (01)
10.	Number of Ghats with anti-littering messages	1
11.	Mode of publicity arround ghats	N/A
	Poster/ banner	Dispalayed occasionally
	Whether NULM Group were involved	No
	Whether any rallies (human change)has been organised.	yes
	Whether any street play was organised	No
	whether any meeting were organised with local or frequent visits of the ghats.	Yes
	Whether any audio visual media were displayed.	No
	INFORMATION ON NULLAHS/DRAINS (ANNEXURE- II)	
12.	Total number of Nullahs/Drains identified discharging municipal water directly into the river	7
	(a) Municipal drains having width upto 4ft. (1.2m)	7
	(b) Municipal drains having width above 4ft. (1.2m)	0
	(c) Drains/canals under jurisdiction of Irrigation & Waterways Directorate	N/A
	(d) Drains under jurisdiction of different other departments (please specify)	N/A
13.	Number of Nullahs installed with screens so far.	Not at all
14.	Number of Nullahs where screens are yet to be installed.	Total Max 70-80
15.	Whether planning of daily cleaning of screen have been chacked out. If so number of conservency staff to be deployed for	N/a
	MUNICIPAL SOLID WASTE MANAGEMENT	
	DUMPSITES & GARBAGE VULNERABLE POINTS	
16.	Whether ULB level Task Force have been formed	Yes
17.	Number of Garbage Vulnerable Points (GVPs) (Garbage heaps found due to littering by the local citizens. These need to be checked and removed immediatly, otherwise GVPs may become mini dumpsites)	373
18.	Number of dumping sites within 1km of flood banks of the polluted river	

REPORT ON PREVENTION OF POLLUTION OF RIVER DAMO DAR

Sl. No.	INDICATORS	Number/Information (to be provided by ULB) as on 8.8.2019
19.	Details of land, used for dumping of Municipal Solid Waste (specify the location, mentioning the Dag No., Khatian No. etc., area available and ownership of land)	Shankarpur, 11 Acres
20.	If no identified land is available for dumping of municipal garbage, whether any land is identified for such reason. If so, please specify the details and ownership of the said land	N/A
21.	Whether all plastic products below 50µm and thermocal products has been banned (if yes, attach notification/BOC resolution etc.)	No
22.	Whether meeting with Market Committee, Whole Sellers, Retailers of Carry bags and thermocal products has been held with the ULB	Yes
23.	Whether penalties were imposed against such byers and sellers (if yes, please attach such receipt of penalty, if any).	Yes
24.	Whether list of Bulk Waste Generators have been prepared (if yes, please attach such list)	Yes
25.	Whether notices has been issued to Bulk waste Generators [Clause No. 4 (6&7) of SWM Rules 2016]	Yes
26.	Issuing notice against littering to polluters[Clause No.15 (zf) of SWM Rules 2016]	Not such
27.	Identification of sites for the public toilets near the ghat and preparation of plan and estimate.	Yes
28.	Whether list of Rag Pickers have been prepared (if yes, please attach such list)	Yes
29.	Present status of Door to Door collection (specify number of wards)	26 no Wards (Partly)
30.	Present status of Segregation of waste at source (specify number of wards)	Nil
31.	Present status of Vehicles and equipments (details to be given in seperate sheet at ANNEXURE- III)	Done
32.	Whether any Vehicle or Equipment is lying unutilized (details may be provided in seperate sheet)	10 nos
	SEWAGE TREATMENT PLANT (ANNEXURE- IV)	
33.	Whether there is any Sewage Treatment Plant (STP) (Y/N)	
	(a) If yes, please specify capacity of the STP/s	
	(b) Specify the location of STP and jurisdiction	
	(c) Specify whether the STP is functioning or abandoned	
	(d) Proposed STP (if any) (specify capacity and modus operandi)	

Executive Officer/Chairman/Chairperson/Administrator
_____ Municipality

Sukhi
8-8-19
Assistant Engineer
Durgapur Municipal Corporation

Annexure-I
Detailed Information regarding Cleanliness of Ghats on River Damoder within the ULB's jurisdiction

No.	Name of Ghat	Ward No. & Location	Whether Anti Littering Messages Displayed in the Ghat (Yes/No)	If no, timeframe for putting anti-littering messages in the Ghat	Whether minimum 1 set (1 green & 1 blue) littering Bin is placed in the Ghat (Yes/No)	If yes, number of bins provided in the Ghat (with colour)	If no, Timeframe for putting 1 set of bins in the Ghat	Whether regular cleaning and sweeping of the Ghat are being done (Yes/No)	If no, please specify the reason	Remarks (if any)
1	Birbhanpur Ghat	Ward: 41 & Birbhanpur	Yes (Occasionally)	N/A	Yes	Green-01 no, Blue-01 no.	N/A	Yes	N/A	
2	Pursha Ghat	Ward: 37 & Pursha	No	N/A	No	N/A	N/A	NO	N/A	

Sukhdevi
8-8-19

Assistant Engineer
Durgapur Municipal Corporation

Annexure-II

Detailed Information regarding drains discharging municipal waste water directly into the river _Damoder_ within the ULB's jurisdiction .

No.	Name of Drain	Ward No. & Location	Jurisdiction (ULB/Irrigation/Other department)	Whether Screen Installed for arresting the Municipal Solid Waste. (Yes/No)	If Yes, whether the screen is permanent/temporary (please specify)	If no, target date for installation of screen	Whether the screens are being cleaned regularly	If no, timeframe for Future Action Plan Implementation
1	Tamla Nala	42	ULB	No	N/A	The current of water is very high, so installation of screen is very tough. Installation of screen under consideration.	N/A	N/A
2	Damoder Feeding canal	37, Angad pur, Pursha, Arjun Pur	ULB	No	N/A	Within 03 months	N/A	N/A
3	Small Drains	36, Wania Mana	ULB	No	N/A	Within 03 months	N/A	N/A
4	Raturia High Drain	38, Raturia Harimandir	ULB	No	N/A	Within 03 months	N/A	N/A
5	Raturia High Drain	38, Raturia Palash Tala	ULB	No	N/A	Within 03 months	N/A	N/A
6	Nodia High Drain	43, Nodia	ULB	No	N/A	Within 03 months	N/A	N/A
7	Gopalmath High Drain	35, Gopalmath	ULB	No	N/A	Within 03 months	N/A	N/A

Subkanta 8-8-19

Annexure-III

Detailed Information regarding existing equipments and vehicles used for managing solid waste within the ULB's jurisdiction .

Sl. No.	Name of the Equipment & vehicle	Specification/Dimensions	Nos.	Condition of Equipment/Vehicle	Whether in use/lying idle
1	Household Bins		N/A		
2	Community Bins	Masonry bin, Cement Concrete Bin, Metal Single Container, Metal Double Container, Compector Bin, Plastic bin.	3080	Average	Max. In use
3	Tricycle Van	Rickshaw van	300	Average	Max. In use
4	Small auto-tipper	BS-IV With Hydraulic System	7	Average	Max. In use
5	Refuse trailer / Tractor Trailer		3	Average	Max. In use
6	Dumper	TATA LPK 909 BS-IV (dumper)	20	Average	Max. In use
7	Stationary compactor		1	Average	Max. In use
8	Movable compactor	TATA 1613	6	Average	Max. In use
9	Tractor		9	Average	Max. In use
10	Cesspool		1	Average	Max. In use
11	Back-hoe Loader		1	Average	Max. In use
12	Others (please specify)	Hydraulic operated container(TATA SFC 709 EX & TATA LPT 809 EX)	9	Average	Max. In use
		Excavoter 200 (Hired)	1	Average	Max. In use
		Mini Excavoter 70 (Hired)	2	Average	Max. In use
		Back-hoe Loader (Hired)	2	Average	Max. In use
		Cesspool (Hired)	1	Average	Max. In use

Sukh
8-8-19

**Assistant Engineer
Durgapur Municipal Corporation**

Annexure-IV

Detailed Information regarding existing Sewage Treatment Plants (STPs)/Effluent Treatment Plants (ETPs)/Common Effluent Treatment Plants (CETPs) within the municipal area

Sl. No.	Name of the STP/ETP/CETP	Exact Location	Capacity	Technology	Run by	Whether operational (yes/no)	If no, future action plan for operationalisation of the Plant
1	Payala treatment plant (STP)	City centre	1 MLD		DMC	yes	
2	Durgapur Steel Plant (STP)	DSP B Zone	6 MLD		DSP	yes	
3	DPL STP	DPL A Zone	5 MLD		DPL	yes	
4	ABL STP	ABL Township	0.5 MLD		ABL	yes	
5	DVC STP	DTPS	0.35 MGD		DVC	yes	

Sekhar
8-8-19

Assistant Engineer
Durgapur Municipal Corporation

Rescheduled date & time of Meeting on prevention of pollution of 17 identified river stretches of priority- I to V within the state of West Bengal, in connection with the order of Hon"ble NGT.

Jalpaiguri Municipality <jalpaigurimunicipality@gmail.com>
To: "SBM Cell SUDA, WB" <sbmcellsuda@gmail.com>

8 August 2019 at 13:12

Sir,

I am submitting the details in prescribed format for your kind perusal.

On Mon, Aug 5, 2019 at 12:58 PM SBM Cell SUDA, WB <sbmcellsuda@gmail.com> wrote:
[Quoted text hidden]


[Quoted text hidden]

 **Report on Prevention of Pollution Of River Karola 1.pdf**
3385K

REPORT ON PREVENTION OF POLLUTION OF RIVER KAROLA

Sl. No.	INDICATORS	Number/Information (to be provided by ULB) as on <u> </u> , 2019
		Jalpaiguri
1	NAME OF ULB	
2	POPULATION	
	(a) As per Census 2011	107341
	(b) Present population (as expected)	126000
	(c) Present number of Households/Doors (no.of family)	31206
3.	Number of Wards	25
4.	Area within Municipal boundary (please attach a municipal ward map)	12.975 Sq. Km
INFORMATION ON GHATS (ANNEXURE- I)		
5.	Number of ghats identified on river bank	9
6.	Number of ghats where atleast 1 set (one green & one blue) of bins have been placed	9
7.	Number of ghats, where no bins have been placed till date	Nil
8.	Number of Conservency staff earmarked for sweeping in and arround Ghats	18
9.	Whether Ghats are being cleared regularly	Yes
10.	Number of Ghats with anti-littering messages	All Ghats
11.	Mode of publicity arround ghats	
	Poster/ banner	9
	Whether NULM Group were involved	No
	Whether any rallies (human change)has been organised.	Yes
	Whether any street play was organised	Planned
	whether any meeting were organised with local or frequent visits of the ghats.	Yes
	Whether any audio visual media were displayed.	No
INFORMATION ON NULLAHS/DRAINS (ANNEXURE- II)		
12.	Total number of Nullahs/Drains identified discharging municipal water directly into the river	
	(a) Municipal drains having width upto 4ft. (1.2m)	25
	(b) Municipal drains having width above 4ft. (1.2m)	16
	(c) Drains/canals under jurisdiction of Irrigation & Waterways Directorate	Nil
	(d) Drains under jurisdiction of different other departments (please specify)	Nil
13.	Number of Nullahs installed with screens so far.	Planned
14.	Number of Nullahs where screens are yet to be installed.	Planned
15.	Whether planning of daily cleaning of screen have been chacked out. If so number of conservency staff to be deployed for	Planned
MUNICIPAL SOLID WASTE MANAGEMENT		
DUMPSITES & GARBAGE VULNERABLE POINTS		
16.	Whether ULB level Task Force have been formed	Yes
17.	Number of Garbage Vulnerable Points (GVPs) (Garbage heaps found due to littering by the local citizens. These need to be checked and removed immediately, otherwise GVPs may become mini dumpsites)	Nil

REPORT ON PREVENTION OF POLLUTION OF RIVER <u>KARALA</u>		
Sl. No.	INDICATORS	Number/Information (to be provided by ULB) as on <u> </u> .2019
18.	Number of dumping sites within 1km of flood banks of the polluted river	Nil
19.	Details of land, used for dumping of Municipal Solid Waste (specify the location, mentioning the Dag No., Khatian No. etc., area available and ownership of land)	Balapara, Paharpur, Jalpaiguri JL No.- 6 Plot No.- 355,356,357,358,359,361,369
20.	If no identified land is available for dumping of municipal garbage, whether any land is identified for such reason. If so, please specify the details and ownership of the said land	NA
21.	Whether all plastic products below 50µm and thermocal products has been banned (if yes, attach notification/BOC resolution etc.)	Yes (BOC Resolution Attached)
22.	Whether meeting with Market Committee, Whole Sellers, Retailers of Carry bags and thermocal products has been held with the ULB	Yes
23.	Whether penalties were imposed against such byers and sellers (if yes, please attach such receipt of penalty, if any).	Yes (Attached)
24.	Whether list of Bulk Waste Generators have been prepared (if yes, please attach such list)	Yes
25.	Whether notices has been issued to Bulk waste Generators [Clause No. 4 (6&7) of SWM Rules 2016]	Planned
26.	Issuing notice against littering to polluters[Clause No.15 (zf) of SWM Rules 2016]	Planned
27.	Identification of sites for the public toilets near the ghat and preparation of plan and estimate.	1 no. is constructed. Others is in progress.
28.	Whether list of Rag Pickers have been prepared (if yes, please attach such list)	No
29.	Present status of Door to Door collection (specify number of wards)	2500%
30.	Present status of Segregation of waste at source (specify number of wards)	Partially in all wards
31.	Present status of Vehicles and equipments (details to be given in seperate sheet at ANNEXURE- III)	Attached
32.	Whether any Vehicle or Equipment is lying unutilized (details may be provided in seperate sheet)	NO
SEWAGE TREATMENT PLANT (ANNEXURE- IV)		
33.	Whether there is any Sewage Treatment Plant (STP) (Y/N)	No
	(a) If yes, please specify capacity of the STP/s	NA
	(b) Specify the location of STP and jurisdiction	NA
	(c) Specify whether the STP is functioning or abandoned	NA
	(d) Proposed STP (if any) (specify capacity and modus operandi)	NA


Chairman
 Executive Officer/Chairman/Person/Administrator
 Jalpaiguri Municipality
 Municipality

Annexure-I

Detailed Information regarding Cleanliness of Ghats on River KALPA within the ULB's jurisdiction

Sl. No.	Name of Ghat	Ward No. & Location	Whether Anti Littering Messages Displayed in the Ghat (Yes/No)	If no, timeframe for putting anti-littering messages in the Ghat	Whether minimum 1 set (1 green & 1 blue) littering Bin is placed in the Ghat (Yes/No)	If yes, number of bins provided in the Ghat (with colour)	If no, Timeframe for putting 1 set of bins in the Ghat	Whether regular cleaning and sweeping of the Ghat are being done (Yes/No)	If no, please specify the reason	Remarks (if any)
1	Siristala	21	Yes	NA	Yes	1	NA	Yes	NA	
2	Maskalaibari	22	Yes	NA	Yes	1	NA	Yes	NA	
3	Silpa Samiti para	18	Yes	NA	Yes	1	NA	Yes	NA	
4	Dinbazar Kalibari	4	Yes	NA	Yes	1	NA	Yes	NA	
5	Samajpara	5	Yes	NA	Yes	1	NA	Yes	NA	
6	Samajpara (Dhopaghat)	5	Yes	NA	Yes	1	NA	Yes	NA	
7	Babughat	8	Yes	NA	Yes	1	NA	Yes	NA	
8	Kingsaheb Ghat	8	Yes	NA	Yes	1	NA	Yes	NA	
9	Subhas Ummayanpalli	9	Yes	NA	Yes	1	NA	Yes	NA	

Signature

Chairman
Jalpaiguri Municipality

Annexure-I

Detailed Information regarding Cleanliness of Ghats on River KARDLA within the ULB's jurisdiction

Sl. No.	Name of Ghat	Ward No. & Location	Whether Anti Littering Messages Displayed in the Ghat (Yes/No)	If no, timeframe for putting anti-littering messages in the Ghat	Whether minimum 1 set (1 green & 1 blue) littering Bin is placed in the Ghat (Yes/No)	If yes, number of bins provided in the Ghat (with colour)	Timeframe for putting 1 set of bins in the Ghat	Whether regular cleaning and sweeping of the Ghat are being done (Yes/No)	If no, please specify the reason	Remarks (if any)
1	Siristala	21	Yes	NA	Yes	1	NA	Yes	NA	
2	Maskalibari	22	Yes	NA	Yes	1	NA	Yes	NA	
3	Silpa Samiti para	18	Yes	NA	Yes	1	NA	Yes	NA	
4	Dinbazar Kalibari	4	Yes	NA	Yes	1	NA	Yes	NA	
5	Samajpara	5	Yes	NA	Yes	1	NA	Yes	NA	
6	Samajpara (Dhobaghat)	5	Yes	NA	Yes	1	NA	Yes	NA	
7	Babughat	8	Yes	NA	Yes	1	NA	Yes	NA	
8	Kingsaheb Ghat	8	Yes	NA	Yes	1	NA	Yes	NA	
9	Subhas Unnayampalli	9	Yes	NA	Yes	1	NA	Yes	NA	

[Signature]

Chairman
Jaipalpur Municipality

Annexure-II

Detailed information regarding drains discharging municipal waste water directly into the river KARALA within the ULB's jurisdiction .

Sl. No.	Name of Drain	Ward No. & Location	Jurisdiction (ULB/Irrigation/ Other department)	Whether Screen installed for arresting the Municipal Solid Waste. (Yes/No)	If Yes, whether the screen is permanent/ temporary (please specify)	If no, target date for installation of screen	Whether the screens are being cleaned regularly	If no, timeframe for Future Action Plan Implementation
1	Behind AC College	21	ULB	NO	NA	30.08.2019	NA	
2	Behind AC College	21	ULB	NO	NA	30.08.2019	NA	
3	Beside Muslim Burial Ground	22	ULB	NO	NA	30.08.2019	NA	
4	Beside Muslim Burial Ground	22	ULB	NO	NA	30.08.2019	NA	
5	Beside Burning Ghat within Maskalabari Crematorium compound	22	ULB	NO	NA	30.08.2019	NA	
6	North of NSBT	25	ULB	NO	NA	30.08.2019	NA	
7	On Gosala Road	25	ULB	NO	NA	30.08.2019	NA	
8	Opposite to Gosala Road (Indira Colony)	1	ULB	NO	NA	30.08.2019	NA	
9	On Gosala Road	25	ULB	NO	NA	30.08.2019	NA	
10	Opposite to Gosala Road (Indira Colony) near Rajbar Para	1	ULB	NO	NA	30.08.2019	NA	
11	On Gosala Road	25	ULB	NO	NA	30.08.2019	NA	
12	Opposite to Gosala Road	1	ULB	NO	NA	30.08.2019	NA	
13	Behind NBSTC Bus Terminus/Behind Prantik Lodge Netaji Para	25	ULB	NO	NA	30.08.2019	NA	
14	Beside the RCC bridge on Karala Near Stadium, Santipara	25	ULB	NO	NA	30.08.2019	NA	
15	Beside Basic Training Institute, Santipara	25	ULB	NO	NA	30.08.2019	NA	
16	Near Beguntari More, Dinbazar	4	ULB	NO	NA	30.08.2019	NA	
17	Behind Hospital, Samappara	4	ULB	NO	NA	30.08.2019	NA	
18	Dhardhara River	3	ULB	NO	NA	30.08.2019	NA	
19	Opposite to Ushathi Lodge, Babupara	5	ULB	NO	NA	30.08.2019	NA	
20	Beside Kala Bhawan	3	ULB	NO	NA	30.08.2019	NA	
21	Near Karala Girls School, babupara	8	ULB	NO	NA	30.08.2019	NA	
22	Beside Ghat on Karala River	8	ULB	NO	NA	30.08.2019	NA	
23	Behind PWD Building, Behind Netaj Sangraha Sala	3	ULB	NO	NA	30.08.2019	NA	
24	Beside RCC Bridge on Karala River Near Teesta Uddar, Behind Mahamaya Kali Mandir	8	ULB	NO	NA	30.08.2019	NA	
25	Southern End of the Town, Pikhana Pra	9	ULB	NO	NA	30.08.2019	NA	
26	East of Raj bari dighi, Raikatpara	2	ULB	NO	NA	30.08.2019	NA	
27	East of Raj bari dighi, Raikatpara	2	ULB	NO	NA	30.08.2019	NA	
28	East of Raj bari dighi, Raikatpara	2	ULB	NO	NA	30.08.2019	NA	
29	Behind Jail, Senpara	2	ULB	NO	NA	30.08.2019	NA	
30	Beside RCC Bridge on Dhardhara, Raikatpara	2	ULB	NO	NA	30.08.2019	NA	
31	Behind sadar hospital	3	ULB	NO	NA	30.08.2019	NA	
32	Behind Sadar hospital, Senpara	3	ULB	NO	NA	30.08.2019	NA	
33	Behind Sadar hospital, Senpara	3	ULB	NO	NA	30.08.2019	NA	
34	Behind Student Hostel of Inst OF Pharmacy	3	ULB	NO	NA	30.08.2019	NA	
35	On hospital road, near RCC bridge on Dhardhara	1	ULB	NO	NA	30.08.2019	NA	
36	On hospital road, near RCC bridge on Dhardhara	1	ULB	NO	NA	30.08.2019	NA	
37	On hospital road, near RCC bridge on Dhardhara	1	ULB	NO	NA	30.08.2019	NA	
38	Pandara	13	ULB	NO	NA	30.08.2019	NA	
39	Congresspara left side	13	ULB	NO	NA	30.08.2019	NA	
40	Congresspara right side	13	ULB	NO	NA	30.08.2019	NA	
41	Nibedita sarani, near PD college	8	ULB	NO	NA	30.08.2019	NA	

Handwritten signature

Annexure-III

Detailed Information regarding existing equipments and vehicles used for managing solid waste within the ULB's jurisdiction .

Sl. No.	Name of the Equipment & vehicle	Specification/Dimensions	Nos.	Condition of Equipment/Vehicle	Whether in use/lying idle
1	Household Bins		40500	Newly Purchased	IN USE
2	Community Bins		123	well	IN USE
3	Tricycle Van		30	well	IN USE
4	Small auto-tipper		2	well	IN USE
5	Refuse trailer / Tractor Trailer		10	well	IN USE
6	Dumper		1	well	IN USE
7	Stationary compactor		NIL	well	IN USE
8	Movable compactor		3	well	IN USE
9	Tractor		3	well	IN USE
10	Cesspool		1	BAD	IN USE
11	Back-hoe loader		1	well	IN USE
12	Others (please specify)				

Chairman
Jatpigarh Municipality



Annexure-IV
Detailed Information regarding existing Sewage Treatment Plants (STPs)/Effluent Treatment Plants (ETPs)/Common Effluent Treatment Plants (CETPs)
within the municipal area

Sl. No.	Name of the STP/ETP/CETP	Exact Location	Capacity	Technology	Run by	Whether operational (yes/no)	If no, future action plan for operationalisation of the plant
1	NIL	NA	NA	NA	NA	NA	NA


 Chairman
 Jaipalgun Municipality

শ্ৰীমতী শ্ৰীমতী মোহন বসু
শ্ৰীমতী শ্ৰীমতী।
তাৰিখ :- 08-08-2017

৩০-০৮-২০১৭ তাৰিখে পুৰস্কাৰ সঞ্চালকৰ অনুষ্ঠিত পুৰস্কাৰ
সমিতিৰ সাক্ষাৎকাৰ কাৰ্যবিবৰণীৰ অন্তিম বিৱৰ্তন :-

সঞ্চালক উপস্থিত পুৰস্কাৰ/সমিতিৰ সাক্ষাৎকাৰ
কাৰ্য মোহন বসু, মহাৰ (যে কোনো বয়সৰ প্ৰাকৃতিক কাৰ্য
কাৰ্য (জাহাজ নিৰ্মাণ), প্ৰাকৃতিক কাৰ্য, প্ৰাকৃতিক, বা
ইতিহাসিক ও শাস্ত্ৰিক কাৰ্য, ইতিহাসিক জাহাজী ব্যবস্থা
ও কাৰ্য বিক্ৰম কৰা সঞ্চালক নিৰ্মিত কৰিবলৈ পুৰস্কাৰ
পত্ৰ যিকোনো কাৰ্যকৰণৰ প্ৰচাৰ আৰু প্ৰতিষ্ঠান
হবে। এই বিৱৰ্তন প্ৰচাৰ কৰিবলৈ যি কোনো প্ৰকল্প
বা বিক্ৰম কৰিবলৈ ও বিক্ৰম কৰিবলৈ তাৰ উদ্দেশ্যে
পুৰস্কাৰ পত্ৰ যিকোনো কাৰ্য কৰা হ'ব।

এই সঞ্চালকৰ কাৰ্য বসু, পুৰ
এককৰ প্ৰকল্প, মোহনৰ সাক্ষাৎকাৰ পুৰস্কাৰ ও পুৰস্কাৰ প্ৰাপ্ত
এই সঞ্চালকৰ কাৰ্যকৰণৰ প্ৰাকৃতিক কাৰ্য মোহনৰ অনুষ্ঠিত
সঞ্চালক। এ বিৱৰ্তন মোহনৰ কাৰ্যকৰণৰ প্ৰচাৰ আৰু
প্ৰতিষ্ঠানৰ কাৰ্য সঞ্চালক নিৰ্মিত হ'ব।

শ্ৰী: মোহন বসু
মোহন বসু
শ্ৰীমতী শ্ৰীমতী মোহন বসু।

Certified to be a true Copy

Mohana Das



The Sum of Rupees Five thousand Only (in figures) Rs. 5000.00 (Cash) 5000.00 (Chq/DO) 00.00

FOR CARRY BAGS

TOTAL

5000.00

Receipt Voucher No. 11974 Date 05-09-2017
Received from MADANLAL BIRJIMOHAN & CO. (MAMM PWA JAL)
Account of (Account Head) 102003 PENALTIES AND FINES UNDER THE WEST BENGAL MUNICIPAL ACT, 1993
Amount Remarks (if any) 5000.00

Cash

Receive Rs 5000/- from Suresh Agrawal & Sons of Madanlal Birjimohan & Co, as penalty for using Plastic carry bags.

Rs. 5000/-
R.V. 11974
DATE 05/09/17

Dr. Santanu N Maitra
Ph.D (Civil Engg.)
Executive Officer
Jabalpur Municipality

REPORT ON PREVENTION OF POLLUTION OF RIVER

Sl. No.	INDICATORS	Number/Information (to be provided by ULB) as on __, __, 2019
1.	NAME OF ULB	Asansol Municipal Corporation
2.	POPULATION	
	(a) As per Census 2011	11,56,387
	(b) Present population (as expected)	13,29,945
	(c) Present number of Households/Doors (no.of family)	297733
3.	Number of Wards	106
4.	Area within Municipal boundary (please attach a municipal ward map)	326.48 Sq. km.
	INFORMATION ON GHATS (ANNEXURE- I)	
5.	Number of ghats identified on river bank	
6.	Number of ghats where atleast 1 set (one green & one blue) of bins have been placed	
7.	Number of ghats, where no bins have been placed till date	
8.	Number of Conservancy staff earmarked for sweeping in and around Ghats	
9.	Whether Ghats are being cleared regularly	Nil
10.	Number of Ghats with anti-littering messages	
11.	Mode of publicity around ghats	
	Poster/ banner	
	Whether NULM Group were involved	
	Whether any rallies (human change)has been organised.	
	Whether any street play was organised	
	whether any meeting were organised with local or frequent visits of the ghats.	
	Whether any audio visual media were displayed.	
	INFORMATION ON NULLAHS/DRAINS (ANNEXURE- II)	
12.	Total number of Nullahs/Drains identified discharging municipal water directly into the river	
	(a) Municipal drains having width upto 4ft. (1.2m)	35
	(b) Municipal drains having width above 4ft. (1.2m)	27
	(c) Drains/canals under jurisdiction of Irrigation & Waterways Directorate	1
	(d) Drains under jurisdiction of different other departments (please specify)	ISP SAIL, ECL,ADDA & PWD
13.	Number of Nullahs installed with screens so far.	Nil
14.	Number of Nullahs where screens are yet to be installed.	27
15.	Whether planning of daily cleaning of screen have been checked out. If so number of conservancy staff to be deployed for	20 nos. (2 nos. each Borough)
	MUNICIPAL SOLID WASTE MANAGEMENT	
	DUMPSITES & GARBAGE VULNERABLE POINTS	
16.	Whether ULB level Task Force have been formed	Yes
17.	Number of Garbage Vulnerable Points (GVPs) (Garbage heaps found due to littering by the local citizens. These need to be checked and removed immediately, otherwise GVPs may become mini dumpsites)	No
18.	Number of dumping sites within 1km of flood banks of the polluted river	No

REPORT ON PREVENTION OF POLLUTION OF RIVER

Sl. No.	INDICATORS	Number/Information (to be provided by ULB) as on __. __. 2019
19.	Details of land, used for dumping of Municipal Solid Waste (specify the location, mentioning the Dag No., Khatian No. etc., area available and ownership of land)	Asansol-R.S.Plot no- 2506,2505,2500,2507,2510,2289,2290, J.L.35, Mouza-Asansol Ronai, Raniganj- R.S.Plot No-110, 111,214,216 JL-23, Mouza- Ronai Kulti- Not available. Abandoned land of ECL
20.	If no identified land is available for dumping of municipal garbage, whether any land is identified for such reason. If so, please specify the details and ownership of the said land	Yes, Attached here with as Sl No-20
21.	Whether all plastic products below 50µm and thermocal products has been banned (if yes, attach notification/BOC resolution etc.)	Yes, Attached here with as Sl No-21
22.	Whether meeting with Market Committee, Whole Sellers, Retailers of Carry bags and thermocal products has been held with the ULB	Yes
23.	Whether penalties were imposed against such byers and sellers (if yes, please attach such receipt of penalty, if any).	Yes
24.	Whether list of Bulk Waste Generators have been prepared (if yes, please attach such list)	Yes
25.	Whether notices has been issued to Bulk waste Generators [Clause No. 4 (6&7) of SWM Rules 2016]	Yes
26.	Issuing notice against littering to polluters[Clause No.15 (zf) of SWM Rules 2016]	No
27.	Identification of sites for the public toilets near the ghat and preparation of plan and estimate.	Not applicable
28.	Whether list of Rag Pickers have been prepared (if yes, please attach such list)	Yes
29.	Present status of Door to Door collection (specify number of wards)	106 Nos.
30.	Present status of Segregation of waste at source (specify number of wards)	Process of the same has ben initiated.
31.	Present status of Vehicles and equipments (details to be given in seperate sheet at ANNEXURE- III)	Annexure- III attached.
32.	Whether any Vehicle or Equipment is lying unutilized (details may be provided in seperate sheet)	No
SEWAGE TREATMENT PLANT (ANNEXURE- IV)		
33.	Whether there is any Sewage Treatment Plant (STP) (Y/N)	Yes
	(a) If yes, please specify capacity of the STP/s	N.A
	(b) Specify the location of STP and jurisdiction	Dhadka STP & BAKBANDHI STP
	(c) Specify whether the STP is functioning or abandoned	Abandoned
	(d) Proposed STP (if any) (specify capacity and modus operandi)	110.4 MLD

Executive Officer/Chairman/Chairperson/Administrator
_____ Municipality

Annexure-III

Detailed Information regarding existing equipments and vehicles used for managing solid waste within the ULB's jurisdiction .

Sl. No.	Name of the Equipment & vehicle	Specification/Dimensions	Nos.	Condition of Equipment/Vehicle	Whether in use/lying idle
1	Household Bins		Nil		
2	Community Bins		Nil		
3	Tricycle Van	.24 Cum	500	Functioning	
4	Small auto-tipper				
5	Refuse trailer / Tractor Trailer	2.83 cum.	50	Functioning	
6	Dumper				
7	Stationary compactor	10.5 cum.	2	Functioning	
8	Movable compactor	14 cum.	3	Functioning	
9	Tractor	1200 cc.	44	Functioning	
10	Cesspool		Nil	Functioning	
11	Back-hoe Loader	1600 cc.	2	Functioning	
12	Others (please specify)				
a.	Mini Tractor	0.95 cum.	3	Functioning	
b.	Six wheeler Auto tipper	2.83 cum.	45	Functioning	
c.	Tata Ace with out Bin	0.51 cum.	5	Functioning	
d.	Dumper Placer	6 cum.	7	Functioning	

Annexure-II
Detailed Information regarding drains discharging Municipal Waste Directly into River Barakar & Damodar within Asansol Municipal Corporation's Jurisdiction

Sl.No	Area	Location of the Drain	Ward No. & Location	Jurisdiction (ULB/Irrigation/other department)	Physical Status of Flow	Whether Screen Installed for arresting the Municipal Solid waste. (Yes/No)	If Yes, whether the screen is permanent /temporary (please specify)	If no, target date for installation of screen	Whether the screens are being cleaned regularly	If no, timeframe for Future Action Plan Implementation	
1	Asansol	Kalyanpur Housing	22	AMC	All flow discharge to Nuni Khal	No		20.08.2019	Yes		
2		HLG Kalyanpur	22	AMC		No		20.08.2019	Yes		
3		Kasai Mahalla	24	AMC		No		20.08.2019	Yes		
4		Kasai Mahalla Mahua Danga	24	AMC		No		20.08.2019	Yes		
5		Chandmari	23	AMC		No		20.08.2019	Yes		
6		Hazi Nagar near iqbal setu	25	AMC		No		20.08.2019	Yes		
7		Azad Basti	23	AMC		No		20.08.2019	Yes		
8		Tari Mohalla	29	AMC		No		20.08.2019	Yes		
9		Hazi Nagar	25	AMC		No		20.08.2019	Yes		
10		Barma Shel	31	AMC		No		20.08.2019	Yes		
11		Bhuiapara	31	AMC		No		20.08.2019	Yes		
12		Gopal Nagar	30	AMC		No		20.08.2019	Yes		
13		Kalla Bridge	31	AMC		No		20.08.2019	Yes		
14		RPF Training Center	31	AMC		No		20.08.2019	Yes		
15		Dumping Ground	39	AMC		No		20.08.2019	Yes		
16		Dhadka Khal	27 & 29	AMC		No		20.08.2019	Yes		
17		Kalipahari Station	38	AMC		Dry					
18		Damra	87	AMC		Dry					
19		Damra	38	AMC		Dry					
20		Kulapur	97	AMC		Almost Dry					
21		Dihika	97	AMC		Flow measured			20.08.2019	Yes	
22		Jorepara	106	AMC		Dry					
23		Shyamdihi	106	AMC		Not reaching river					
24		Dhairapara	106	AMC		Not reaching river					

Annexure-II

Detailed Information regarding drains discharging Municipal Waste Directly into River Barakar & Damodar within Asansol Municipal Corporation's Jurisdiction

Sl.No	Area	Location of the Drain	Ward No. & Location	Jurisdiction (ULB/Irrigation/other department)	Physical Status of Flow	Whether Screen installed for arresting the Municipal Solid waste. (Yes/No)	If Yes, whether the screen is permanent /temporary (please specify)	If no, target date for installation of screen	Whether the screens are being cleaned regularly	If no, timeframe for Future Action Plan Implementation
25	Burnpur	Nehuru park	106	AMC	Not reaching river	No				
26		Kalajhoria	94	AMC	Drian flow discharge to Dhenua Darin	No		20.08.2019	Yes	
27		Dhenua	94	AMC	Flow measured	No		20.08.2019	Yes	
28		Airstrip	94	AMC	Not reaching river	No				
29		Near Gunjan Park	12	AMC	Dry	No				
30		Nigha Airdrome Basti	10	AMC	Dry	No				
31		jibnapara	32	AMC	Dry	No				
32	Jamuraia	Ikhra	7	AMC	Flow passes through Village area for about 20 km discharge to River Ajay	No		20.08.2019	Yes	
33		Back Side Of B R Ambedkar Statu	10	AMC	Dry	No				
34		Near Bogra Samsan	32	AMC	Flow passes through Village area for about 10 km discharge to River	No				
35		Opposite to North Point School	10	AMC	Negligible Flow	No		20.08.2019	Yes	
36		Dubudihi checkpoint	16	AMC	Negligible Flow	No				
37		Lakhiabad near Hanuman Mandi	67	AMC	Negligible Flow	No				
38		Barakar Hospital Road	67	AMC	Negligible Flow	No				
39		Barakar Ara danga	67	AMC	Negligible Flow	No				

Annexure-II
Detailed Information regarding drains discharging Municipal Waste Directly into River Barakar & Damodar within Asansol Municipal Corporation's Jurisdiction

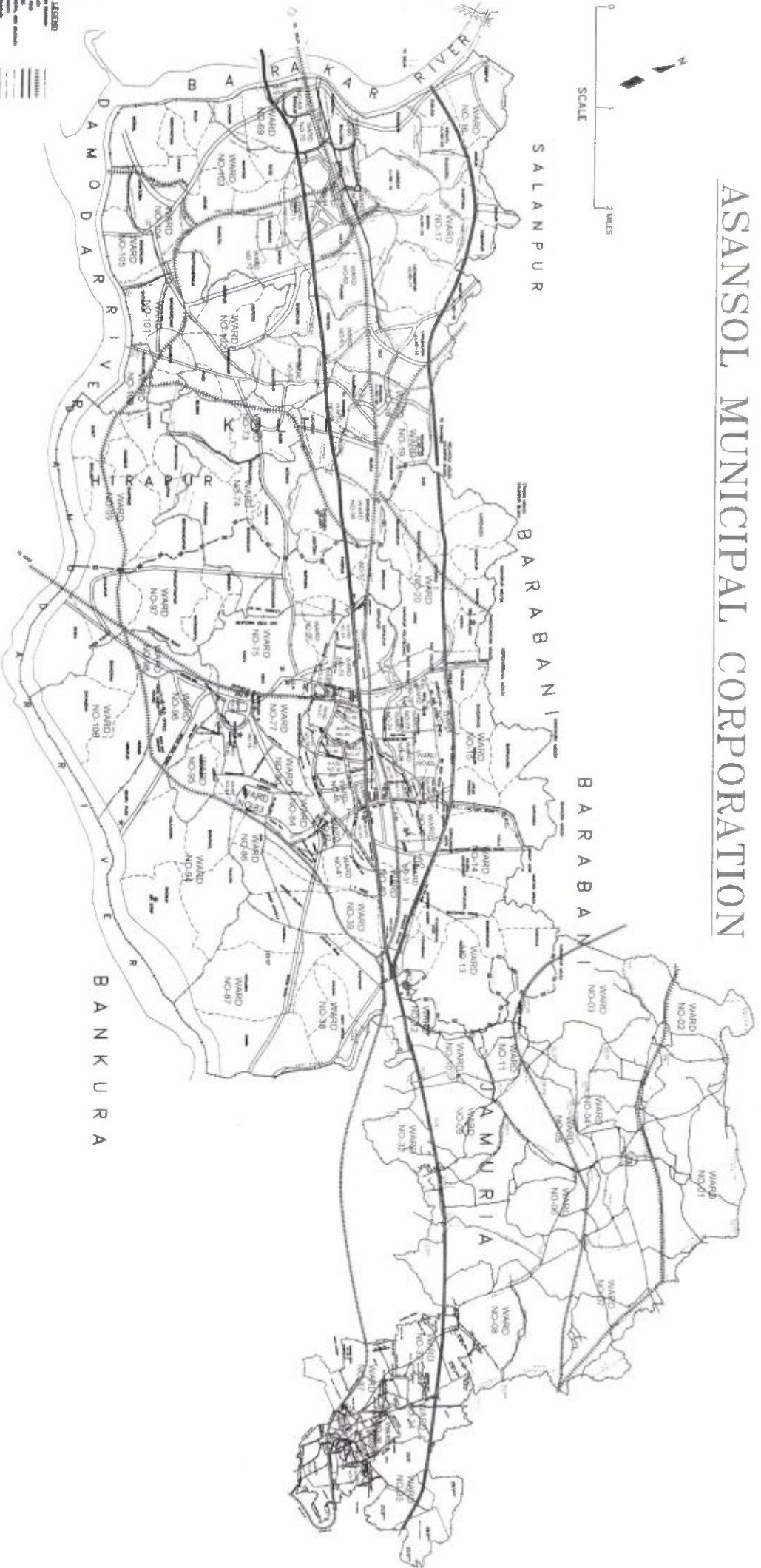

Sl.No	Area	Location of the Drain	Ward No. & Location	Jurisdiction (ULB/Irrigation/other department)	Physical Status of Flow	Whether Screen Installed for arresting the Municipal Solid waste. (Yes/No)	If Yes, whether the screen is permanent /temporary (please specify)	If no, target date for installation of screen	Whether the screens are being cleaned regularly	If no, timeframe for Future Action Plan implementation	
40	Kulti	Ramnagar Village	66	AMC	Negligible Flow	No					
41		Ramnagar	66	AMC	Flow measured	No		20.08.2019	Yes		
42		Manberia	66	AMC	Flow measured	No		20.08.2019	Yes		
43		Barakar Station	68	AMC	Flow measured	No		20.08.2019	Yes		
44		Barakar Nalipara	69	AMC	Flow measured	No		20.08.2019	Yes		
45		Chungari	69	AMC	Flow measured	No		20.08.2019	Yes		
46		Hatinal Uppor Para	103	AMC	Flow measured	No		20.08.2019	Yes		
47		Hatinal Lower Para	103	AMC	Negligible Flow	No					
48		Narayanchak	103	AMC	Almost Dry	No					
49		Sanktoria	103	AMC	No flow	No					
50		Sanktoria Colony	105	AMC	Almost Dry	No					
51		Chinyamasta Mandir Dishergarh	105	AMC	Negligible Flow	No					
52		Dishergarh Bridge	105	AMC	Negligible Flow	No					
53		Sitalpur	105	AMC	Flow measured	No		20.08.2019	Yes		
54		Sitalpur Rajwarpara	105	AMC	Dry	No					
55		Chinakuri Ramghat	100	AMC	Negligible Flow	No					
56		Chinakuri	100	AMC	Dry	No					
57		Chinakuri Colony	100	AMC	Flow measured	No		20.08.2019	Yes		
58		Bahladhi	99	AMC	Dry	No					
59		Bahladhi lower	99	AMC	Dry	No					
60		Dahkeswari	99	AMC	Dry	No					
61		Raniganj	Alinagar (Rajar Bandh)	35	AMC	Flow measured	No		20.08.2019	Yes	
62			Girja Para	91	AMC	Flow measured	No		20.08.2019	Yes	

Annexure-IV

Detailed information regarding existing Sewage Treatment Plants (STPs)/Effluent Treatment Plants (ETPs)/Common Effluent Treatment Plants(CETPs) within the Asansol Municipal Corporation area

Sl.No	Name Of the STP/ETP/CETP/	Exact Location	Capacity	Technology	Run by	Whether Operational (yes/no)	If no future action plan for operationalisation of the plant
1	Dhadka STP	Dhadka	Not Available	Aerated Pond	Defunct	No	No, it is already abandoned
2	Bagbandi STP	Bagbandi	Not Available	Aerated Lagoons	Defunct	No	No, it is already abandoned

ASANSOL MUNICIPAL CORPORATION



LEGEND

Ward Boundary	—
Major Road	—
Minor Road	—
Railway Line	—
Water Body	—
Public Building	—
Government Office	—
Police Station	—
Post Office	—
Religious Building	—
Health Centre	—
Market	—
Industrial Area	—
Green Area	—
Water Treatment Plant	—
Water Pumping Station	—
Water Supply Line	—
Electricity Line	—
Telephone Line	—
Gas Line	—
Drainage Line	—
Boundary of Asansol Municipal Corporation	—



Solid Waste Management Project of Asansol Municipal Corporation (Phase – I)

■ Fund received:

- GoI share received on 27.04.2017 - Rs. 6.02 Crore

TOTAL FUND RECEIVED: Rs. 6.02 Crore

■ Fund released to Asansol Municipal Corporation:

- Vide memo. no. SUDA-50/2016 (Pt-III)/539 dt. 03.08.2017: Rs. 3.44 Crore

- Vide memo. no. SUDA-143/2016/1336 dt. 19.01.2018: Rs. 2..58 Crore

- Vide memo. no. MA/P/C-10/1G-1/2015 (Pt. X)/131 dt. 20.04.2018: Rs. 5..77 Crore

TOTAL FUND RELEASED: Rs. 11.79 Crore

Solid Waste Management Project of Asansol Municipal Corporation (Phase – I)

■ Progress of the Project:

Sl. No.	Description of Item	Quantity	Tendered Rate	Tendered amount	Status
1.	6 wheeler auto tipper	110	Rs. 10,32,000.00	Rs. 11,35,20,000.00	Completed
2.	Back hoe Loader	1	Rs. 22,34,625.00	Rs. 22,34,625.00	Completed
3.	Skid Steer Loader	5	Rs. 15,48,000.00	Rs. 77,40,000.00	Completed
4.	Single wheel Barrow	1000	Rs. 4,864.00	Rs. 48,64,000.00	Completed
5.	Tricycle rickshaw Van	500	Rs. 24,320.00	Rs. 1,21,60,000.00	Completed
6.	Tractor	50	Rs. 4,56,666.67	Rs. 2,28,33,333.50	Completed
7.	Hydraulic Covered Trailer	50	Rs. 2,56,000.00	Rs. 1,28,00,000.00	Partly Completed
8.	Dumper placer bin	270	Rs. 69,120.00	Rs. 1,86,62,400.00	Partly Completed
9.	10 lit. dustbin without lid	25000	Rs. 80.00	Rs. 20,00,000.00	Completed
10.	Manual spray machine	196	Rs. 3,090.00	Rs. 6,05,640.00	Completed



Office of the Municipal Councillors of Bankura

From: *Mahaprasad Sengupta*

CHAIRMAN, BANKURA MUNICIPALITY

Office: 250367,250344,254804

Fax: 03242-259269/250367

Resi: 03242-253338 Mobile: 9434115191

E-mail: senguptamahaprasadcm@yahoo.in

:bankuramunicipality@rediffmail.com

Website:www.bankuramunicipality.org

Memo - 297/BM/19-20-

DF. 13/05/19.

To

The Director

State Urban Development Agency

Ilgus Bhavan, H.C. Block, Sector III

Bidhan Nagar, Kolkata- 700106

Ref: SUDA-332/2019/3449.

Sir,

As per your above reference I am sending the names of the members of the Task Force Committee, for Bankura Municipality. Constituted for compliance of solid waste management rules, 2016; The names of the members are mentioned as below:-

1. Chairman – Sri Mahaprasad Sengupta
Honourabe Chairman Bankura Municipality
2. Councillor-in-Charge – Sk.Ajijul Rahaman
Chairman-in-Council Public Health & Sanitation
3. Executive Officer- Sri Tapan Kr. Pal
4. Sanitary Inspector- Sri Tilak Banerjee
5. Municipal Engineer – Sri Sumit Chand
6. Health Officer – Dr. Ram Prasad Atta
7. City Mission Manager – Basundhara Das
(NULM)
8. Other Concern Officer – i) Sri Subir Banerjee
Asstt.Sanitary Inspector
ii) Sri Sudhangshu Sekhar Chaina
Asstt.Sanitary Inspector

This is communicating for your kind information please.

With Thanks

M. S. Sengupta
Chairman
Bankura Municipality

SUDA-332/2019/3449/1(5)

Copy forwarded for kind information to:

1. Chief Executive Officer, KMDA
2. Member Secretary, West Bengal Pollution Control Board
3. Joint Secretary, UD & MA Department & Additional State Mission Director, MNB(U)
4. Secretary, MED
5. PS to the Principal Secretary, UD & MA Department, GoWB

Chairman
Bankura Municipality

Report on prevention of pollution of river

2 messages

Bankuramunicipality <bankuramunicipality@rediffmail.com>
To: SBM Cell <sbmcellsuda@gmail.com>

8 August 2019 at 12:50

Sir / Madam,
Please find the attachment

Chairman
Bankura Municipality
Bankura

2 attachments

10.jpg
627K



11.jpg
546K

SBM Cell SUDA, WB <sbmcellsuda@gmail.com>
To: Bankuramunicipality <bankuramunicipality@rediffmail.com>
Cc: bkp.al.suda@gmail.com

8 August 2019 at 15:28

Madam/Sir,

Please submit/attach the Annexures - I, II, III & IV, the BOC resolution where all plastic products below 50 micron has been banned, the penalty charged for selling the plastic bags, the Rag pickers list, a municipal ward map, a map showing the location of dumping ground etc. as mentioned in the master sheet.

Thanking you.

Regards,
Executive Engineer (C), SWM Cell, SUDA

Solid Waste Management Cell
STATE URBAN DEVELOPMENT AGENCY
West Bengal

Memo - 1268 - 05/08/19

REPORT ON PREVENTION OF POLLUTION OF RIVER <u>Dwarakeswar AND Gandelwari</u>		
Sl. No.	INDICATORS	Number/Information (to be provided by ULB) as on 01 . 8 .2019
1.	NAME OF ULB	Bankura
2.	POPULATION	
	(a) As per Census 2011	1,37,386
	(b) Present population (as expected)	
	(c) Present number of Households/Doors (no.of family)	31,062
3.	Number of Wards	24
4.	Area within Municipal boundary (please attach a municipal ward map)	Area-1906 SQ.KM.Municipal Map Attached
INFORMATION ON GHATS (ANNEXURE- I)		
5.	Number of ghats identified on river bank	13
6.	Number of ghats where atleast 1 set (one green & one blue) of bins have been placed	Nil
7.	Number of ghats, where no bins have been placed till date	All 13 Ghats
8.	Number of Conservancy staff earmarked for sweeping in and around Ghats	Nil
9.	Whether Ghats are being cleared regularly	No
10.	Number of Ghats with anti-littering messages	Nil
11.	Mode of publicity around ghats	Nil
	Poster/ banner	/
	Whether NULM Group were involved	
	Whether any rallies (human change)has been organised.	
	Whether any street play was organised	
	whether any meeting were organised with local or frequent visits of the ghats.	
	Whether any audio visual media were displayed.	
INFORMATION ON NULLAHs/DRAINS (ANNEXURE- II)		
12.	Total number of Nullahs/Drains identified discharging municipal water directly into the river	
	(a) Municipal drains having width upto 4ft. (1.2m)	14
	(b) Municipal drains having width above 4ft. (1.2m)	Nil
	(c) Drains/canals under jurisdiction of Irrigation & Waterways Directorate	2 (Two) Numbers.
	(d) Drains under jurisdiction of different other departments (please specify)	Nil
13.	Number of Nullahs installed with screens so far.	Nil
14.	Number of Nullahs where screens are yet to be installed.	Not Scitled
15.	Whether planning of daily cleaning of screen have been chacker/ out. If so number of conservancy staff to be deployed for	NA
MUNICIPAL SOLID WASTE MANAGEMENT		
DUMPSITES & GARBAGE VULNERABLE POINTS		
16.	Whether ULB level Task Force have been formed	Yes
17.	Number of Garbage Vulnerable Points (GVPs) (Garbage heaps found due to littering by the local citizens. These need to be checked and removed immediately, otherwise GVPs may become mini dumpsites)	
18.	Number of dumping sites within 1km of flood banks of the polluted river	Nil

REPORT ON PREVENTION OF POLLUTION OF RIVER *Dwarakeswar AND Gandelwar*

No.	INDICATORS	Number/Information (to be provided by ULB) as on 01 . 8 .2019
19.	Details of land. used for dumping of Municipal Solid Waste (specify the location, mentioning the Dag No., Khatian No. etc., area available and ownership of land)	Plot No-105 JL No-501 Mouza -Keshra ,Area- 16'53 Acre Owner -Bankura Municipality
20.	If no identified land is available for dumping of municipal garbage, whether any land is identified for such reason. If so, please specify the details and ownership of the said land	NA
21.	Whether all plastic products below 50µm and thermocal products has been banned (if yes, attach notification/BOC resolution etc.)	Yes BOC Resolution Attached
22.	Whether meeting with Market Committee, Whole Sellers, Retailers of Carry bags and thermocal products has been held with the ULB	Yes
23.	Whether penalties were imposed against such byers and sellers (if yes, please attach such receipt of penalty, if any).	Attached
24.	Whether list of Bulk Waste Generators have been prepared (if yes, please attach such list)	No
25.	Whether notices has been issued to Bulk waste Generators [Clause No. 4 (6&7) of SWM Rules 2016]	NA
26.	Issuing notice against littering to polluters[Clause No.15 (zf) of SWM Rules 2016]	No
27.	Identification of sites for the public toilets near the ghat and preparation of plan and estimate.	No
28.	Whether list of Rag Pickers have been prepared (if yes, please attach such list)	Yes Ward wise list Attached
29.	Present status of Door to Door collection (specify number of wards)	7 wards -Partly
30.	Present status of Segregation of waste at source (specify number of wards)	Nil
31.	Present status of Vehicles and equipments (details to be given in seperate sheet at ANNEXURE- III)	Attached
32.	Whether any Vehicle or Equipment is lying unutilized (details may be provided in seperate sheet)	1.One Hydralic dumper truck 2.TwoHydralic Tipper
SEWAGE TREATMENT PLANT (ANNEXURE- IV)		
33.	Whether there is any Sewage Treatment Plant (STP) (Y/N)	No
	(a) If yes, please specify capacity of the STP/s	NA
	(b) Specify the location of STP and jurisdiction	NA
	(c) Specify whether the STP is functioning or abandoned	NA
	(d) Proposed STP (if any) (specify capacity and modus operandi)	Nil

Encls:

[Signature]
25/8/19

Mley 05/08/19
 Executive Officer/Chairman/Chairperson/Administrator
Chairman
 Bankura Municipality

S.T.D - 03225

Ph. No. Office - 255059

OFFICE OF THE COUNCILLORS OF THE GHATAL MUNICIPALITY

GHATAL * PASCHIM MEDINIPUR

From:- **Chairman** , Ghatal Municipality.

P.O.+P.S. Ghatal, Dt.-Paschim Medinipur.

Memo No.-

Dated - 03/08/2019

To

The Director

State Urban Development Agency

ILGUS Bhaban

HC Block Sector- III, Bidhannagar

Kolkata- 700106

Sub:- Report on prevention of pollution of The Shilaboti River. Stretches of priority I- V within the state of West Bengal in connection with the order of Hon'ble NGT.

Sir

In reference to the above subject, I am submitting herewith the report on prevention of pollution of the shilaboti River stretches as per your prescribed Format of this Municipality.

This is for favour of your information.

Thanking you.

Yours faithfully,

B

Chairman

Ghatal Municipality




03.08.2019

REPORT ON PREVENTION OF POLLUTION OF RIVER The Shilaboti

Sl. No.	INDICATORS	Number/Information (to be provided by ULB) as on 03.08.2019
1.	NAME OF ULB	GHATAL MUNICIPALITY
2.	POPULATION	
	(a) As per Census 2011	54591
	(b) Present population (as expected)	57320
	(c) Present number of Households/Doors (no.of family)	12127
3.	Number of Wards	17
4.	Area within Municipal boundary (please attach a municipal ward map)	10.40 sq.k.m
	INFORMATION ON GHATS (ANNEXURE- I)	
5.	Number of ghats identified on river bank	13
6.	Number of ghats where atleast 1 set (one green & one blue) of bins have been placed	Nil
7.	Number of ghats, where no bins have been placed till date	Nil
8.	Number of Conservancy staff earmarked for sweeping in and around Ghats	02 Nos.
9.	Whether Ghats are being cleared regularly	Yes
10.	Number of Ghats with anti-littering messages	No
11.	Mode of publicity around ghats	No
	Poster/ banner	No
	Whether NULM Group were involved	No
	Whether any rallies (human change)has been organised.	No
	Whether any street play was organised	No
	whether any meeting were organised with local or frequent visits of the ghats	No
	Whether any audio visual media were displayed.	No
	INFORMATION ON NULLAHs/DRAINS (ANNEXURE- II)	
12.	Total number of Nullahs/Drains identified discharging municipal water directly into the river	Nil
	(a) Municipal drains having width upto 4ft. (1.2m)	Nil
	(b) Municipal drains having width above 4ft. (1.2m)	Nil
	(c) Drains/canals under jurisdiction of Irrigation & Waterways Directorate	Nil
	(d) Drains under jurisdiction of different other departments (please specify)	Nil
13.	Number of Nullahs installed with screens so far.	Nil
14.	Number of Nullahs where screens are yet to be installed.	Nil
15.	Whether planning of daily cleaning of screen have been checked out. If so number of conservancy staff to be deployed for	Nil
	MUNICIPAL SOLID WASTE MANAGEMENT	
	DUMPSITES & GARBAGE VULNERABLE POINTS	
16.	Whether ULB level Task Force have been formed	Yes
17.	Number of Garbage Vulnerable Points (GVPs) (Garbage heaps found due to littering by the local citizens. These need to be checked and removed immediately, otherwise GVPs may become mini dumpsites)	05 Nos. (Garbages are collected by Compactor and Tractor Trailer time to time)
18.	Number of dumping sites within 1km of flood banks of the polluted river	01 Nos.

REPORT ON PREVENTION OF POLLUTION OF RIVER

Sl. No.	INDICATORS	Number/Information (to be provided by ULB) as on 03.08.2019
19.	Details of land, used for dumping of Municipal Solid Waste (specify the location, mentioning the Dag No., Khatian No. etc., area available and ownership of land)	Argora, Ward No. -02 DagNo.- 587, Khatian No.- 563
20.	If no identified land is available for dumping of municipal garbage, whether any land is identified for such reason. If so, please specify the details and ownership of the said land	
21.	Whether all plastic products below 50µm and thermocal products has been banned (if yes, attach notification/BOC resolution etc.)	No
22.	Whether meeting with Market Committee, Whole Sellers, Retailers of Carry bags and thermocal products has been held with the ULB	No
23.	Whether penalties were imposed against such byers and sellers (if yes, please attach such receipt of penalty, if any).	No
24.	Whether list of Bulk Waste Generators have been prepared (if yes, please attach such list)	No
25.	Whether notices has been issued to Bulk waste Generators [Clause No. 4 (6&7) of SWM Rules 2016]	No
26.	Issuing notice against littering to polluters[Clause No.15 (zf) of SWM Rules 2016]	No
27.	Identification of sites for the public toilets near the ghat and preparation of plan and estimate.	No
28.	Whether list of Rag Pickers have been prepared (if yes, please attach such list)	No
29.	Present status of Door to Door collection (specify number of wards)	11 Nos.
30.	Present status of Segregation of waste at source (specify number of wards)	No
31.	Present status of Vehicles and equipments (details to be given in seperate sheet at ANNEXURE- III)	Attached
32.	Whether any Vehicle or Equipment is lying unutilized (details may be provided in seperate sheet)	
SEWAGE TREATMENT PLANT (ANNEXURE- IV)		
33.	Whether there is any Sewage Treatment Plant (STP) (Y/N)	Nil
	(a) If yes, please specify capacity of the STP/s	Nil
	(b) Specify the location of STP and jurisdiction	Nil
	(c) Specify whether the STP is functioning or abandoned	Nil
	(d) Proposed STP (if any) (specify capacity and modus operandi)	Nil


 Executive Officer/Chairman/Chairperson/Administrator
Ghatol Municipality

Chairman,
 Ghatol Municipality
 03.08.2019

S.T.D - 03225
Ph. No. Office - 255059

OFFICE OF THE COUNCILLORS OF THE GHATAL MUNICIPALITY
GHATAL * PASCHIM MEDINIPUR

From:- **Chairman**, Ghatal Municipality.
P.O.+P.S.- Ghatal, Dt.-Paschim Medinipur.

Memo No.- 389

Dated – 14/05/2019

To
The Director
State Urban Development Agency
ILGUS Bhaban
HC Block Sector- III, Bidhannagar
Kolkata- 700106

Sub :- Formation of Task Force for compliance of Solid Waste Management Rules, 2016 in this ULB.

Ref:- Your letter no. 332/2019/3449, dtd.- 26.04.2019.

Sir,

In reference to the above subject, I am submitting herewith the Task Force and their Specific responsibility for compliance of Solid Waste Management Rules, 2016 of Ghatal Municipality

This for favour of your information.
Thanking you.

Yours faithfully,

③

Chairman
Ghatal Municipality
Chairman,
Ghatal Municipality



OFFICE OF THE COUNCILLORS OF THE GHATAL MUNICIPALITY
GHATAL * PASCHIM MEDINIPUR

From:- **Chairman**, Ghatal Municipality.
P.O.+P.S.- Ghatal, Dt.-Paschim Medinipur.

Memo No.

Dated :-

Task Force Committee of SWM Under Ghatal Municipality

Sl. No.	Name	Designation	Specific Responsibility
1	Bivas Chandra Ghosh	Chairman	a) Site Selection for Sanitary land field and project. b) Dealings with All Councillers regarding Solid Waste management. c) Funding
1	Nepal Ghorai	C-in-C	a) Site Selection for Sanitary land field and project. b) Dealings with All Councillers regarding Solid Waste management. c) Funding
3	Swapan Hazra	Executive Officer	Liason
4	Asim Adak	Sanitary Inspector	a) Inspection of collection, segregation, transportation treatment, disposal of the land field. b) Labour Management.
5	Sanjoy Dey	Sanitary Inspector (Health)	a) Inspection of collection, segregation, transportation treatment, disposal of the land field. b) Labour Management.
6	Suvankar Poria	Engineer	a) Site Selection for Sanitary land filling b) Planning and estimate for treatment plant of S.W.M. c) Construction of all projects.
7	Dr. Sandip Bandyopadhyay	Health Officer	a) Health Check up of all competent staffs. b) Bio-medical waste management.
8	Ujjal Samanta	Manager (NULM)	a) Management and funding b) Official dealings. c) Collection of cost from beneficiaries for D2D Waste Collection. d) Financial penalty as per bye law of Authority e) Engagement of Self Help Group for the said project.
9	Goutam Patra	Manager (NULM)	a) Management and funding b) Official dealings. c) Collection of cost from beneficiaries for D2D Waste Collection. d) Financial penalty as per bye law of Authority e) Engagement of Self Help Group for the said project.
10	Amiya Kumar Nanda Goswami	A.F.C	a) .Financial transaction. b) All payments.
11	Gourab Mondal	D.A	a) Inspection of collection, segregation, transportation treatment, disposal of the land field. b) Labour Management

Annexure-I

Detailed Information regarding Cleanliness of Ghats on River till 03/08/2019 within the ULB's jurisdiction

Sl. No.	Name of Ghat	Ward No. & Location	Whether Anti Littering Messages Displayed in the Ghat (Yes/No)	If no, timeframe for putting anti-littering messages in the Ghat	Whether minimum 1 set (1 green & 1 blue) littering Bin is placed in the Ghat (Yes/No)	If yes, number of bins provided in the Ghat (with colour)	If no, Timeframe for putting 1 set of bins in the Ghat	Whether regular cleaning and sweeping of the Ghat are being done (Yes/No)	If no, please specify the reason	Remarks (if any)
1	Banglo Ghat	14 no. Ward, Konnagar, Ghatal	No	Within One year	No	Nil	Within One year	Yes	Nil	
2	Harh Ghat	14 no. Ward, Konnagar, Ghatal	No	Within One year	No	Nil	Within One year	Yes	Nil	
3	Puratan Regd. Office Ghat	14 no. Ward, Konnagar, Ghatal	No	Within One year	No	Nil	Within One year	Yes	Nil	
4	Post Office Chak Ghat	15 Ward, Konnagar, Ghatal	No	Within One year	No	Nil	Within One year	Yes	Nil	
5	Vidyasagar School Ghat	16 no. Ward, Konnagar, Ghatal	No	Within One year	No	Nil	Within One year	Yes	Nil	
6	Buri Shitala Ghat	16 no. Ward, Kushpata, Ghatal	No	Within One year	No	Nil	Within One year	Yes	Nil	
7	Kushpata Shitala Mondir Ghat	17 no. Ward, Kushpata, Ghatal	No	Within One year	No	Nil	Within One year	Yes	Nil	
8	Donga Ghat	12 no. Ward, Nischindipur Ghatal	No	Within One year	No	Nil	Within One year	Yes	Nil	
9	Bakultala Ghat	11 no. Ward, Nischindipur Ghatal	No	Within One year	No	Nil	Within One year	Yes	Nil	
	Ganga Das Ghat	04 No. Ward, Nischindipur Ghatal	No	Within One year	No	Nil	Within One year	Yes	Nil	
	Posta Ghat	04 no. Ward, Alanganja Ghatal	No	Within One year	No	Nil	Within One year	Yes	Nil	
	Bhasa pul Ghat	04 no. Ward, Alanganja Ghatal	No	Within One year	No	Nil	Within One year	Yes	Nil	
	Bharati Cinema Ghat	03 no. Ward, Krishnanagar, Ghatal	No	Within One year	No	Nil	Within One year	Yes	Nil	

B

Chairman,
Ghatal Municipality

Annexure-IV
 Detailed Information regarding existing Sewage Treatment Plants (STPs)/Effluent Treatment Plants (ETPs)/Common Effluent Treatment Plants (CETPs)
 within the municipal area

Sl. No.	Name of the STP/ETP/CETP	Exact Location	Capacity	Technology	Run by	Whether operational (yes/no)	If no, future action plan for operationalisation of the Plant
1	Nil	Nil	Nil	Nil	Nil	Nil	Nil
2							
3							
4							


 Chairman,
 Ghatal Municipality

Annexure-II

Detailed information regarding drains discharging municipal waste water directly into the river till 03/08/2019 within the ULB's jurisdiction .

Sl. No.	Name of Drain	Ward No. & Location	Jurisdiction (ULB/Irrigation/Other department)	Whether Screen Installed for arresting the Municipal Solid Waste. (Yes/No)	If Yes, whether the screen is permanent/ temporary (please specify)	If no, target date for installation of screen	Whether the screens are being cleaned regularly	If no, timeframe for Future Action Plan Implementation
1	Nil	Nil	Nil	Nil	Nil	Nil	Nil	Nil
2								
3								
4								

B

Chairman,
Ghatal Municipality

Annexure-III

Detailed Information regarding existing equipments and vehicles used for managing solid waste within the ULB's jurisdiction .

Sl. No.	Name of the Equipment & vehicle	Specification/Dimensions	Nos.	Condition of Equipment/Vehicle	Whether in use/lying idle
1	Household Bins	Nil	Nil	Nil	
2	Community bins	240 Ltrs.	158	50 % Breakdown	Yes
3	Tricycle Van	2.5 quintal/Tri Cycle	40	06 Nos. Breakdown	Yes
4	Small auto-tipper	01 Tonne	02	01 No. Breakdown	Yes
5	Refuse trailer / Tractor Trailer	2.5 Tonne	01	OK	Yes
6	Dumper	10 Tonne	01	OK	Not Use. Due to lack of Bulldozer
7	Stationary compactor	Nil	Nil	Nil	Nil
8	Movable compactor	14 Tonne	01	OK	Yes
9	Tractor	35 HP=4, 39 HP=01	05	OK	Yes
10	Cesspool	3000 Ltrs.	01	OK	Yes
11	Back-hoe Loader	Nil	Nil	Nil	Nil
12	Others (please specify)	Dumper Each 01 Tonne Dumper placer	10 01	07 Nos. OK OK	Yes Yes


Chairman,
Ghatol Municipality

GHATAL MUNICIPALITY

(Map showing Administrative Boundary)
Ward Boundary & Flood Prone Zone



- Flood Zone -

From ward No-1-12
& Ward No-13 (Part)

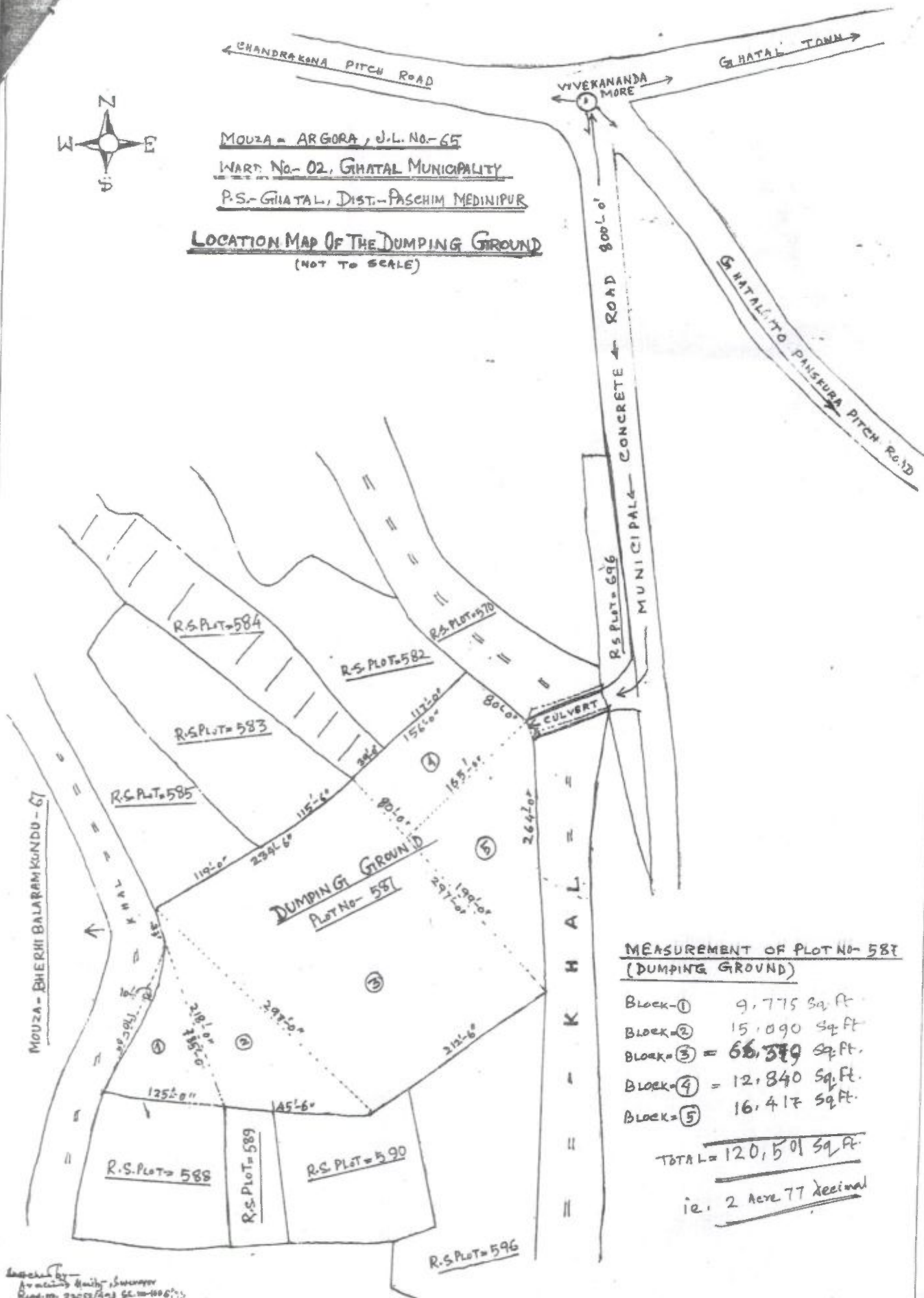
Affected Mouzas -

Suklandrapur	64
Argora	65
Kripinagar	116
Sairampur (Part)	66
Sairampur (Part)	117
Nischindapur	31
Konbhinagar	32
Chauli	33
Chauli Singapur	27
Sairampur	29
Garpratnagar	30
Konnagar (Part)	147
(Feri Portion)	



MOUZA = ARGORA, J.L. NO-65
 WARD No-02, GHATAL MUNICIPALITY
 P.S.-GHATAL, DIST.-PASHIM MEDINIPUR

LOCATION MAP OF THE DUMPING GROUND
 (NOT TO SCALE)



MEASUREMENT OF PLOT NO- 587
 (DUMPING GROUND)

Block-①	9,775 Sq. Ft.
Block-②	15,090 Sq. Ft.
Block-③	66,379 Sq. Ft.
Block-④	12,840 Sq. Ft.
Block-⑤	16,417 Sq. Ft.

TOTAL = 120,501 Sq. Ft.

ie. 2 Acre 77 decimal

Surveyed by
 Arun Kumar Ghosh, Surveyor
 Regd. No. 2207/A3 GL-1000/15
 Headquarters, Ghatal, Pashim Medinipur.

S.T.D - 03225

Ph. No. Office - 255059

OFFICE OF THE COUNCILLORS OF THE GHATAL MUNICIPALITY
GHATAL * PASCHIM MEDINIPUR

From:- Executive Officer, Ghatal Municipality.
P.O.+P.S.- Ghatal, Dt.-Paschim Medinipur.

Memo No.- 357

Dated :- 26/04/2019

To
The Chief Engineer (W.M.C)
West Bengal Pollution Control Board,
(Deptt. of Environment, Govt of West Bengal)
Paribesh Bhavan, Building No.-10A, Block- LA.
Sector-III, Bidhannagar, Kol- 700098.

**Sub:- Annual Report for year 2018-2019 (April-18 to
March-19) under the Municipal Solid Waste
(Management & Handling) Rules- 2000.**

Respected Sir,

In reference to the above, I am submitting herewith the Annual Report for the year of 2018-2019 (April-18 to March-19) under the Municipal solid waste (Management & Handling) Rules – 2000, in this Municipality as per your prescribed Format (Form – IV).

This is for favour of your information.

Thanking you.



Yours faithfully,


Chairman/Executive Officer
Ghatal Municipality

**Executive Officer,
Ghatal Municipality**

From – IV

[See rules 15(za),24(2)]

Format for annual report on solid waste management to be submitted by the local body

CALENDAR YEAR:	DATE OF SUBMISSION OF REPORT:
1 st April18 to 31 st March19	31-03-2019

1	Name of the City/Town and State	GHATAL
2	Population (As per 2011 Census)	54591
3	Area in sq. kilometers	10.40 Sq. Km.
4	Name & Address of local body Telephone No. Fax No. E-mail:	GHATAL MUNICIPALITY P.O+P.S- GHATAL DT- PASCHIM MEDINIPUR 03225-255-059 256-666 Municipality.health@gmail.com
5	Name of officer in-charge dealing with solid waste management (SOLID WASTEM) Phone No: Fax No: E-mail:	ASIM ADAK SANITARY INSPECTOR PH. NO- 9002940213 GOURAB MONDAL (D.A) MOB- 9775550879
6	Number of households in the city/town	11303
	Number of non-residential premises in the city	3225
	Number of election/administrative wards in the city/town	17
7	Quantity of solid waste(Solid waste)	
	Estimated Quantity of solid waste generated in the local body area per day in metric Tones	24/tpd
	Quantity of solid waste collected per day	22/TPD

	Per capita waste collected per day	439GM/DAY/ CAPITA
	Quantity of solid waste processed	NIL
	Quantity of solid waste disposed at dumpsite/ landfill	22/TPD
8	Status of Solid Waste Management service	
	Segregation and storage of waste at source Whether SOLID WASTE is stored at source in domestic/commercial/institutional bins, If yes, Percentage of households practice storage of waste at source in domestic bins	NA Yes 35%
	Percentage of non-residential premises practice storage of waste at source in commercial/institutional bins	25%
	Percentage of households dispose or throw solid waste on the streets	40%
	Percentage of non-residential premises dispose of throw solid waste on the street	Nil
	Whether solid waste is stored at source in a segregated form, If yes, Percentage of premises segregating the waste at source	No Nil
	Door to Door Collection of solid waste	
	Whether door to door collection (D2D) of solid waste is being done in the city/town	Yes
	If yes	
	Number of wards covered in D2D collection of waste	11
	No. of households covered	4400Nos
	No. of non-residential premises including commercial establishments, hotels, restaurants educational institutions/offices etc covered	140Nos
	Percentage of residential and non-residential premises covered in door to door Collection through:	
	Motorized vehicle	NIL
	Containerized tricycle/handcart	(Tricycle) 100%
	Other device	NIL
	If not, method of primary collection adopted	
	Sweeping of streets	
	Length of roads, streets, lanes, bye-lanes in the city that need to be cleaned	20 Km/ Day

Frequency of street sweepings and percentage of population covered	Frequency	Daily	Alternate days	Twice a week	Occasionally
	70% of population covered	Daily except Sunday			
Tools used Manual sweeping Mechanical sweeping Whether long handle broom used by sanitation Workers Whether each sanitation worker is given handcart/tricycle for collection of waste Whether handcart/tricycle is containerized Whether the collection tool synchronizes with collection/waste storage containers utilized			100%	NIL	Yes Yes Yes Yes
Secondary Waste storage facilities					
No. and type of waste storage depots in the city/town	No.	Capacity in m ³			
Open waste storage sites	Nil				
Masonry bins	01	1.4M ³			
Cement concrete cylinder bins	30	0.57m ³ /Bin			
Dhalao/covered rooms/space	02	Approx 9.13m ³ /room			
Covered metal/plastic containers	10	1.42m ³ / Trailor			
Upto 1.1m ³ bins		Plastic Container 60Nos- 0.24m ³ / Cont. 40Nos- 0.12m ³ /Cont. 12Nos- 0.66m ³ /Cont. 16Nos- 0.50m ³ /Cont. Dumper 10Nos- 1m ³ /Dumper			
2 to 5m ³ bins			NIL		
Above 5m ³ containers			NA		
Bin-less city					
Bin/ population ratio			Average	1: 345	
Ward wise details of waste storage depots(attach) Ward No: Area: Population: No. of bins placed Total volume of bins placed			Attach Separate Sheets		
Total storage capacity of waste storage facilities in cubic meters			Approx 96m ³		
Total waste actually stored at the waste storage depots daily			Approx 24 TPD		

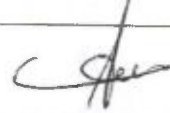
	Give frequency of collection of waste from the Depots Number of bins cleared	Frequency	No. of bins	
		Daily	70 Nos except Sunday	
		Alternate day		
		Twice a week		
		Once a week		
		Occasionally		
	Whether storage depots have facility for storage of segregated waste in green, blue and black bins	No		
	Whether lifting of solid waste from storage depots is manual or mechanical. Give percentage (%) of Manual Lifting of solid waste (%) of Mechanical lifting	100% NIL		
	If mechanical – specify the method used	front-end loaders/ Top loaders		
	Whether solid waste is lifted from door to door and transported to treatment plant directly in a segregated form	No		
	Waste transportation per day Type and Number of vehicles used	No.	Trips made	Waste transported
	Animal cart	Nil	-	-
	Tractors	01	01 Trips	02 TPD
	Non tipping Truck	NIL	-	-
	Dumper Placers	01	01 Trip	01 TPD
	Refuse collectors	NIL	-	-
	Compactors	01	01 Trip	14 TPD
	Others	NIL	-	-
	JCB/loader	NIL	-	-
	Tri- Cycle	30	01 Trip	03 TPD
	Garbage Bin Trailor	02	01 Trip	02 TPD

Frequency of transportation of waste	Frequency (%) of waste transported Daily 91.66% Alternative day Twice a week Once a week Occasionally
Quantity of waste transported each day	22/ TPD
Percentage of total waste transported daily	91.66%
Waste Treatment Technologies used	NA
Whether solid waste is processed	NO
If yes, Quantity of waste processed daily	/tpd.
Whether treatment is done by local body or through an agency	NA
Land(s) available with the local body for waste processing (in Hectares)	NA
Land currently utilized for waste processing	NA
Solid waste processing facilities in operation	NA
Solid waste processing facilities under construction	NA
Distance of processing facilities from city/ town Boundary	NA
Details of technologies adopted	NA
Composting,	NA
Vermi composting	NA
Bio-methanation	NA

Refuse Derived Fuel	NA
Waste to Energy technology Such as incineration, gasification, pyrolysis or any other	NA
Co-processing	NA
Combustible waste supplied to cement plant	
Combustible waste supplied to solid waste based power plants	
Others	
Solid waste disposal facilities	Yes (Open)
No. of dumpsites sites available with the local body	01
No. of sanitary landfill sites available with the local body	NIL
Area of each such sites available for waste disposal	2.11 Acres.
Area of land currently used for waste disposal	2.11 Acres.
Distance of dumpsite/landfill facility from city/town	02 Kms.
Distance from the nearest habitation	200 Meter.
Distance from water body	200 Meter.
Distance from state/national highway	200 Meter.
Distance from Airport	NIL
Distance from important religious places or historical monument	03 Kms.
Whether it falls in flood prone area	Yes
Whether it falls in earthquake fault line area	No
Quantity of waste landfilled each day	Approx 22 TPD (As per capacity of the vehicles)
Whether landfill site is fenced	No
Whether Lighting facility is available on site	No

	Wather weigh bridge facility available	No
	Vehicles and equipments used at landfill (specify)	Bulldozer, Compactor, etc. available (N.B.- The gathering waste is leveling and dumping by Agency's Bulldozer time to time.)
	Manpower deployed at landfill site	No
	Whether covering is done on daily basis	Yes
	If not, Frequency of covering the waste deposited at the landfill	
	Cover material used	
	Whether adequate covering material is available	No
	Provisions for gas venting provided	No
	Provisions for leachate collection	No
9	Whether an Action plan has been prepared for imporving solid waste management practices in the City	No
10	What separate provisions are made for:	Attach details on Proposals, Steps taken,
	Dairy related activities:	No
	Slaughter houses waste:	No
	C & D waste (construction debris)	No
11	Details of post Closure Plan	Attach Plan NIL
12	How many slums are identified and whether these are provided with Solid Waste Management facilities :	No 25nos Slums out of 72 nos. slums are identified but there are no provision with Solid Waste Management facilities.
13	Give details of : Local body's own manpower deployed for collection including street sweeping, secondary storage, transportation, processing and disposal of waste	Yes, Municipality's own manpower and sometime agency's labourers are also deployed for collection of sweeping Materials to dispose to secondary point, and then those are transported to the Municipal dumping site.
14	Give details of : Contractor / concessionaire's manpower deployed for collection including street sweeping, secondary storage, transportation, processing and disposal of waste	Contractor's manpower deployed for the said works except processing when needed .
15	Mention briefly, the difficulties being experienced by the local body in complying with provisions of these rules	7.36 sq. k.m. out of 10.40 sq. k.m. of this Municipality is Flood affected. So, there is no suitable place to start scientific M.S.W

16	Mention briefly, if any innovative idea is implemented to tackle a problem related to solid waste, which could be replicated by other local bodies.	As there are two neighboring small Municipality i.e, Kharar Municipality, Khirpai Municipality, it should be explore a common place among these Municipalities to start Scientific M.S.W and the said Municipal authorities should arrange a Meeting with a view of taking a concrete and fruitful decision in this respect.
----	---	--



Signature of CEO/Municipal
Commissioner/Executive Officer/Chief Officer
Ghatal Municipality

Date -

Place - Ghatal

**Executive Officer,
Ghatal Municipality**

Zone - I
(West Side of the Shilaboti River)
List of Bins / Dumpers and Locations

Sl. No.	Ward No.	Bin No.	Locations	Total
1	1	B1	Sukchandrapur Uttar para ICDS Center	3
		B2	Sukchandrapur Pry. School	
		B3	Sukchandrapur majh para	
2	2	B4,B5	Argora Vivekananda Sebyan	6
		B6	Argora Pry. School	
		B7,B8	Vivekananda More	
		B9	Ghatal P.S	
3	3	B10	Sahebganja (Saha Para)	4
		B11	Birasmayee Pry. School	
		B12	Sahebganja canel	
		B13	Central Bus stand	
4	4	B14	Baneswar Mandir	8
		B15	Kalibazar	
		B16	Jumma Masjid	
		B17	Ghol para	
		B18	Indira Market	
		B19,B20	Municipal Super Market	
		B21	Pahari Bagan	
5	5	B22	Kali Bazar	6
		B23	Rathtala (Oil Mill)	
		B24 (Rcc)	Kamarpara	
		B25,B26	Pramanik Para	
		B27	Hatpara	
6	6	B28	Acharjyya para	7
		B29	Goyalapara	
		B30	Kumarpara	
		B31	Metali Club	
		B32	Panchananda Mondir	
		B33	Janapara	
		B34	Samanta Para	
7	7	B35,B36	Ramchandrapur Chak	7
		B37,B38	Uttar Para	
		B39	42' Shibtala	
		B40,	Kismat Manik Para	
8	8	B41,B42	Singhapur Teopara Pry. School	4
		B43,B44	Singhapur Pry. School	
9	9	B45,B46	Gurudasnagar High School	5
		B47,B48	Jele Para	
		B49	Panchghora (Sashti tala)	
10	10	B50	Garpratapnagar Dakshin Pry. School	2
		B51	Joynagar Pry. School	
		B52	Mondal Para	
		B53	Bakultala	

11	11	B54	Malakar Danga	6
		B55	Barui Para	
		B56	Nischindipur Pry. School	
		B57	Near Ganga Bahini Club	



**Executive Officer,
Ghatal Municipality**

Zone - II
East Side of the Shilaboti River

Sl. No.	Ward No	Bin/Dumper No	Location	Total
1	13	B58	Court Chak	19
		B59	Beside Ananda Marg. Pry. School	
		B60	Feri Pry. School	
		B61	Beside Dilip Maity's house	
		B62	Mondal Para	
		B63	Beside Prantik Mess (Tower of Telephone	
		B64	Pareshnagar Pry. School	
		B65	Beside Dinda Para	
		B66	Muslim Pally	
		B67	Beside Dr. Mrinmoy Bose's Chamber	
		B68, B69	Mahapatra Para	
		B70 (Rcc)	Infront of Sudip Mondal's house	
		B71	Beside Reservoir	
		B72	Pareshnagar Sitala Mondir	
		B73	Anandamarg Pry. School	
		B74	Bhanga Bandh	
		B75	Pradip Enterprize	
B76	Beside Jela Para (Malay	15		
2	14		B77	Near Harisabha
			B78	Harh para
			B79	Jela Para
			B80, B81	Peoples Bank
			B82, B83	Mordan para
			B84, B85, B86	Goswami para
			B87 (Rcc)	Beside Nabakumar's Pal's house
			B88 (Rcc)	Beside Sri Rupa Beauty Pourler
		B89, B90	Beside Sankara Pond (opposite side)	
B91	Samui para	23		
3	15		B92	Kalitala chak
			B93 (Rcc)	Beside Jaldhar Nandigrani's house
			B94, B95, B96	Ghatal Sub sidiary correctional Home
			B97, B98, B99, B100, B101	Town Hall & Poura Nilay
			B102, B103	P.O Chak & Ramakrishna Ashome
			B104, B105, B106, B107	Goala para
			B108, B109	Beside Tapan Datta's House
		B110, B111	Baram tala	
B112	Town Library			

4	16	B113	Beside Lt. Gour Mohan Dey's house	27
		B114	Beside Biman Bhattacharjee's house	
		B115	Pine Para	
		B116	Prasannamayee School	
		B117	Beside Nightingale Nursing Home	
		B118, B119, B120,	Ghatal Panskura Busstand, Raimoni Rd.	
		B121	Beside Asha Buiding	
		B122, B123	Ghatal College (Front & Back side)	
		B124, B125, B126	Farri, Beside Ajit Dey's house,	
		B127	Muslim Pally	
		B128, B129	Samanta para	
		B130, B131	Adak para, Beside Balai Das's house	
		B132, B133	National Boy's club	
		B134, B135	Chhatim tala (Beside Ladies hostel)	
		B136	Pusti Ruti Bekari	
		B137	Mondal's Bari	
B138	Modak Bari			
B139, B140	Aurobinda Pally, Sarat Pally			
B141	Beside New Sunview Nursing Home			
5	17	B142	Vivekananda Pally	17
		B143	Kushpata Sitala Mondir	
		B144	Beside Kanai Mitra's house	
		B145, B146	Kul pukur parh	
		B147, B148	Kushpata Busstop	
		B149	Sri Krishna Math	
		B150	G. F. C	
		B151	Old Employment Exchange	
		B152, B153, B154	Gobindapur Adarsha Pry. School	
		B155	Kushpata Banerjee Para	
		B156	Mitra Para	
		B157, B158	Satsanga Palli	

Bins posting within Ghatal Municipal Area


**Executive Officer,
Ghatal Municipality**

List of Dumpers within Ghatal Municipal Area

Sl. No.	Ward No.	Dumpers No.	Location
1	3	D1	Linkage Road
2	2	D2	Beside Yogada Pry. school
3	5	D3	Kamarpukur parh
4	13	D4	Opposite of Deoyani Court
5	13	D5	Opposite of Reservoir
6	14	D6	Beside SDJM Quarter
7	16	D7	Panskura Bustand
8	16	D8	Beside of Lt. Bankim Kundu's house
9	16	D9	Ghatal Hospital



**Executive Officer,
Ghatal Municipality**

রাজ্য নগর উন্নয়ন সংস্থা
STATE URBAN DEVELOPMENT AGENCY

“ইলগাস ভবন”, এইচ-সি ব্লক, সেক্টর-৩, বিধাননগর, কলকাতা-৭০০ ১০৬, পশ্চিমবঙ্গ
“ILGUS BHAVAN”, H-C Block, Sector - III, Bidhannagar, Kolkata - 700 106, West Bengal

ক্রমিক নং SUDA – 315/2019/ 5162(1A)

তারিখ 02/08/2019
05

From : Director, SUDA and State Mission Director, SBM (U)

To : The Chairman/Chairperson/Administrator,
Ranaghat/Rampurhat/Krishnanagar/Midnapore/Bankura/Alipurduar/Jalpaiguri/Saithia/Suri/
Tamralipta/Ghatal Municipality

The Commissioner, Siliguri Municipal Corporation/Asansol Municipal Corporation/
Durgapur Municipal Corporation

Sub.: Rescheduled date & time of the meeting on prevention of pollution of 17 identified river stretches of priority- I, II, III, IV & V, within the state of West Bengal, in connection with the order of Hon'ble NGT O.A. 673/2017 – Regd.

Ref.: 1. SUDA- 315/2019/5024 dated 01/08/2019 & 2. SUDA- 315/2019/5025 dated 01/08/2019
Sir,

In partial modification of our earlier communication, as in reference, the meeting on prevention of pollution of 17 identified river stretches of priority- I, II, III, IV & V, within the state of West Bengal, in connection with the order of Hon'ble NGT O.A. 673/2017, is rescheduled to be held on **16.08.2019 at 12:00 noon**, at the Conference Hall of SUDA.

The comprehensive report on status and action taken/to be taken by each of ULBs with all the attachments (reporting format has already been shared with earlier communication) may please be sent to this office by 8th August 2019 and one copy of the same may be carried with the nominated representatives, for detailed discussion on the mentioned issue.

Yours faithfully,

Encl.: Reporting Format.

[Signature] 28/8/19
Director, SUDA

SUDA – 315/2019/

02/08/2019

Copy forwarded for kind information to the:

1. PD, WBSPMG & CEO, KMDA – She is requested to kindly nominate one representative, well conversant with the issue, to attend the meeting
2. JS to the Govt. of West Bengal, UD & MA Dept. (SM) & Addl. Mission Director, SBM (U)
3. Secretary, Municipal Engineering Directorate
4. Chief Scientist, West Bengal Pollution Control Board
5. Chief Engineer-In-Charge, S&SWM, W&S Sector, KMDA
6. PS to the Principal Secretary, UD & MA Dept., Govt. of West Bengal

Director, SUDA

দূরভাষ : ২৩৫৮ ৬৪০৩ / ৫৭৬৭, ফ্যাক্স : ২৩৫৮ ৫৮০০

Tel : 2358 6403/5767, Fax : 2358 5800, E-mail : wbsudadir@gmail.com

Account Section : 2358 6408

রাজ্য নগর উন্নয়ন সংস্থা

STATE URBAN DEVELOPMENT AGENCY

"ইলগাস ভবন", এইচ-সি ব্লক, সেক্টর-৩, বিধাননগর, কলকাতা-৭০০ ১০৬, পশ্চিমবঙ্গ
"ILGUS BHAVAN", H-C Block, Sector - III, Bidhannagar, Kolkata - 700 106, West Bengal

ক্রমিক নং SUDA - 315/2019/

তারিখ 02/08/2019

From : Director, SUDA and State Mission Director, SBM (U)

To : The Chairman/Chairperson/Administrator,
Ranaghat/Rampurhat/Krishnanagar/Midnapore/Bankura/Alipurduar/Jalpaiguri/Saithia/Suri/
Tamralipta/Ghatal Municipality

The Commissioner, Siliguri Municipal Corporation/Asansol Municipal Corporation/
Durgapur Municipal Corporation

Sub.: **Rescheduled date & time of the meeting on prevention of pollution of 17 identified river stretches of priority- I, II, III, IV & V, within the state of West Bengal, in connection with the order of Hon'ble NGT O.A. 673/2017 – Regd.**

Ref.: 1. SUDA- 315/2019/5024 dated 01/08/2019 & 2. SUDA- 315/2019/5025 dated 01/08/2019
Sir,

In partial modification of our earlier communication, as in reference, the meeting on prevention of pollution of 17 identified river stretches of priority- I, II, III, IV & V, within the state of West Bengal, in connection with the order of Hon'ble NGT O.A. 673/2017, is rescheduled to be held on **16.08.2019 at 12:00 noon**, at the Conference Hall of SUDA.

The comprehensive report on status and action taken/to be taken by each of ULBs with all the attachments (reporting format has already been shared with earlier communication) may please be sent to this office by 8th August 2019 and one copy of the same may be carried with the nominated representatives, for detailed discussion on the mentioned issue.

Yours faithfully,

Encl.: Reporting Format.

sof

Director, SUDA

SUDA - 315/2019/ 5162(14)/L(6)

02/08/2019
os

Copy forwarded for kind information to the:

1. PD, WBSPMG & CEO, KMDA – She is requested to kindly nominate one representative, well conversant with the issue, to attend the meeting
2. JS to the Govt. of West Bengal, UD & MA Dept. (SM) & Addl. Mission Director, SBM (U)
3. Secretary, Municipal Engineering Directorate
4. Chief Scientist, West Bengal Pollution Control Board
5. Chief Engineer-In-Charge, S&SWM, W&S Sector, KMDA
6. PS to the Principal Secretary, UD & MA Dept., Govt. of West Bengal

sof 2/8/19

Director, SUDA

দূরভাষ : ২৩৫৮ ৬৪০৩ / ৫৭৬৭, ফ্যাক্স : ২৩৫৮ ৫৮০০

Tel : 2358 6403/5767, Fax : 2358 5800, E-mail : wbsudadir@gmail.com

Account Section : 2358 6408

রাজ্য নগর উন্নয়ন সংস্থা

STATE URBAN DEVELOPMENT AGENCY

“ইলগাস ভবন”, এইচ-সি ব্লক, সেক্টর-৩, বিধাননগর, কলকাতা-৭০০ ১০৬, পশ্চিমবঙ্গ
“ILGUS BHAVAN”, H-C Block, Sector - III, Bidhannagar, Kolkata - 700 106, West Bengal

ক্রমিক নং SUDA – 315/2019/

তারিখ 02/08/2019

From : Director, SUDA and State Mission Director, SBM (U)

To : The Chairman/Chairperson/Administrator,
Ranaghat/Rampurhat/Krishnanagar/Midnapore/Bankura/Alipurduar/Jalpaiguri/Saithia/Suri/
Tamralipta/Ghatal Municipality

The Commissioner, Siliguri Municipal Corporation/Asansol Municipal Corporation/
Durgapur Municipal Corporation

Sub.: **Rescheduled date & time of the meeting on prevention of pollution of 17 identified river stretches of priority- I, II, III, IV & V, within the state of West Bengal, in connection with the order of Hon'ble NGT O.A. 673/2017 – Regd.**

Ref.: 1. SUDA- 315/2019/5024 dated 01/08/2019 &
2. SUDA- 315/2019/5025 dated 01/08/2019

Sir,

In partial modification of our earlier communication, as in reference, the meeting on prevention of pollution of 17 identified river stretches of priority- I, II, III, IV & V, within the state of West Bengal, in connection with the order of Hon'ble NGT O.A. 673/2017, is rescheduled to be held on **16.08.2019 at 12:00 noon**, at the Conference Hall of SUDA.

The comprehensive report on status and action taken/to be taken by each of ULBs with all the attachments (reporting format has already been shared with earlier communication) may please be sent to this office by 8th August 2019 and one copy of the same may be carried with the nominated representatives, for detailed discussion on the mentioned issue.

Yours faithfully,

Director, SUDA

SUDA – 315/2019/

02/08/2019

Copy forwarded for kind information to the:

1. PD, WBSPMG & CEO, KMDA – She is requested to kindly nominate one representative well conversant with the issue, to attend the meeting
2. JS to the Govt. of West Bengal, UD & MA Dept. (SM) & Addl. Mission Director, SBM (U)
3. Secretary, Municipal Engineering Directorate
4. Chief Scientist, West Bengal Pollution Control Board
5. PS to the Principal Secretary, UD & MA Dept., Govt. of West Bengal

Director, SUDA

দুরভাষ : ২৩৫৮ ৬৪০৩ / ৫৭৬৭, ফ্যাক্স : ২৩৫৮ ৫৮০০

Tel : 2358 6403/5767, Fax : 2358 5800, E-mail : wbsudadir@gmail.com

Account Section : 2358 6408

রাজ্য নগর উন্নয়ন সংস্থা

STATE URBAN DEVELOPMENT AGENCY

“ইলগাস ভবন”, এইচ-সি ব্লক, সেক্টর-৩, বিধাননগর, কলকাতা-৭০০ ১০৬, পশ্চিমবঙ্গ
“ILGUS BHAVAN”, H-C Block, Sector - III, Bidhannagar, Kolkata - 700 106, West Bengal

ক্রমিক নং SUDA – 315/2019/

তারিখ 02/08/2019

From : Director, SUDA and State Mission Director, SBM (U)

To : The Chairman/Chairperson/Administrator,
Ranaghat/Rampurhat/Krishnanagar/Midnapore/Bankura/Alipurduar/Jalpaiguri/Saithia/Suri/
Tamralipta/Ghatal Municipality

The Commissioner, Siliguri Municipal Corporation/Asansol Municipal Corporation/
Durgapur Municipal Corporation

Sub.: Rescheduled date & time of the meeting on prevention of pollution of 17 identified river stretches of priority- I, II, III, IV & V, within the state of West Bengal, in connection with the order of Hon'ble NGT O.A. 673/2017 – Regd.

Ref.: 1. SUDA- 315/2019/5024 dated 01/08/2019 &
2. SUDA- 315/2019/5025 dated 01/08/2019


Sir,

In partial modification of our earlier communication, as in reference, the meeting on prevention of pollution of 17 identified river stretches of priority- I, II, III, IV & V, within the state of West Bengal, in connection with the order of Hon'ble NGT O.A. 673/2017, is rescheduled to be held on 16.08.2019 at 12:00 noon, at the Conference Hall of SUDA.

The comprehensive report on status and action taken/to be taken by each of ULBs with all the attachments (reporting format has already been shared with earlier communication) may please be sent to this office by 8th August 2019 and one copy of the same may be carried with the nominated representatives, for detailed discussion on the mentioned issue.

Thanking you.

Yours faithfully,



Director, SUDA

SUDA – 315/2019/

02/08/2019

Copy forwarded for kind information to the:

1. PD, WBSPMG & CEO, KMDA – She is requested to kindly nominate one representative well conversant with the issue, to attend the meeting
2. JS to the Govt. of West Bengal, UD & MA Dept. (SM) & Addl. Mission Director, SBM (U)
3. PS to the Principal Secretary, UD & MA Dept., Govt. of West Bengal

Director, SUDA

দূরভাষ : ২৩৫৮ ৬৪০৩ / ৫৭৬৭, ফ্যাক্স : ২৩৫৮ ৫৮০০

Tel : 2358 6403/5767, Fax : 2358 5800, E-mail : wbsudadir@gmail.com

Account Section : 2358 6408

The Kolkata Municipal Corporation

Solid Waste Management Department
48, Market Street, Kolkata-700087

22.04.2019

Sub : Report of SWM progress in Ganga States and Towns
via Video Conference on 23.04.2019 - reg.

Ref: Office Memo. No.Q-16025/38/2018-CPHEEO dt.12.4.19
of Technical Officer (PHE).

Report on the agenda for discussion during Video Conference.

Sl. No.	Agenda	Present progress report.
(a)	100% Scientific Management of Municipal Solid Waste in Ganga Towns:	<p>1) 35 Ghats in KMC area identified. 70 nos. Green + 70 nos. Blue bins installed at 35 ghats with proper sticker for bio-degradable and recyclable waste (photograph attached).</p> <p>2) All open storage points [Masonry or container (MS)] have been replaced by 140 Nos. of 240 litres capacity Bins.</p> <p>3) Cleaning of Bins are done by auto-tippers and finally transferred to Movable Compactors / Mini Transfer Stations beyond 1 KM regularly.</p> <p>4) Meeting with Market Committee, whole sellers, retailers of Carry Bags & Thermocol products have been held with Market Department of KMC to prevent littering / illegal use and throwing.</p> <p>5) Bye-laws of Plastic Waste Management and Solid Waste Management Rule, 2016 have been prepared - awaiting Gazette</p>

			<p>Notification.</p> <p>6) Biodegradable wastes are regularly sent to the Compost Plant at Dhapa and recyclable materials are being sent to the authorized recyclers.</p> <p>7) Inert materials in and around the Ghats are being collected by KMC owned vehicles and transported to Dhapa Disposal Site.</p>
(b)	Status of open dump sites and GVPs along River Gnaga;	:	No open dump site and GVP along the River Ganga for the present.
©	Screening arrangements with regular cleaning at all nallahs in Ganga Towns;	:	This will be taken care of by Sewerage & Drainage Department of KMC.
(d)	Regular Ghat Cleaning;	:	Regularly 352 nos. Conservancy Staff are deployed for sweeping Ghats and adjoining area in two shifts.
(e)	Anti-Littering messaging;	:	Anti-littering messages have already been displayed on all Ghats of River Ganga in KMC area on a small scale. However, more anti-littering messages will cover the ghats and vulnerable points which are likely to be completed in 15 days time.

List of Ghats identified under Kolkata Municipal Corporation

Sl. No.	Ghat Name	Borough	Ward	Man power allotted	Total Man power
1	Cossipore Paramanik Ghat	I	1	5	51
2	Ratan Babu Ghat		1	10	
3	Sadhu Ghat		6	3	
4	Sarba Mangala Ghat		6	10	
5	Indira Ghat		6	3	
6	Mayer Ghat		7	8	
7	Bagbazar Ghat		7	7	
8	Kumartuli Ghat		9	2	
9	Sovabazar Ghat		9	3	
10	Nimtalla Ghat	II	20	9	31
11	Ahiritolla Launch Ghat		20	2	
12	Manick Bose Ghat		20	2	
13	Ahiritolla Swimming Ghat		20	2	
14	Bajrangbali Ghat		19	2	
15	Chowmin Ghat		20	2	
16	Ahiritolla Ghat		19	2	
17	Nather Bagan Ghat		19	2	
18	Rathtalla Ghat		19	2	
19	Bajrangbali Ghat		20	2	
20	Beniatola Ghat		19	2	
21	Mohan Tull Ghat	19	2		
22	Jagannath Ghat	IV	22	2	4
23	Addya Shradhya Ghat		21	2	
24	Judges Ghat	V	45	3	21
25	Baje Kadamtala Ghat		45	5	
26	Rani Rashmani Ghat		45	4	
27	Fairly Ghat		45	3	
28	Armenian Ghat		45	3	
29	Chotelal Ghat/Phul Ghat		45	3	
30	Dol Ghat	IX	80	8	8
31	Bichali Ghat	XV	135	8	25
32	Surinum Ghat		134	5	
33	Jora Mandir Ghat		141	4	
34	Baram Baba Ghat		141	4	
35	Kacharibari Ghat		141	4	
Grand Total					140

COMPARISON OF SWM ACTIVITIES BETWEEN 2010 AND 2019

		2010 (Qty)	2019 (Qty)	Remarks	
Primary Collection:	Door to door collection	80%	100%	For increased collection	
	Road Sweeping	One time	Two to three times	For betterment of cleanliness	
	Hand Cart	7000	6100	Replaced by tri cycle van and battery operated hydraulic dumper	
	Tri Cycle Van	2600	4200		
	Battery Operated Hydraulic Dumper	0	220	For faster eco friendly collection	
	Auto Tipper	0	45	For faster collection in lanes & bylanes	
	Segregation at source	7 wards	7 wards	Another 20 nos. wards will be covered under this scheme	
Storage Point:	Container point	350	150	Replaced by portable and movable compactor	
	Conventional Open Vat	630	290	Replaced by portable and movable compactor	
	Compactor Station	0	88	Scientific, Enviromental Friendly mini transfer station	
	240 litre trash bin	3500	11500	For prevention of street littering	
	Vehicle Tracking System	Nil	Under Consideration	For better monitoring of the conservancy vehicles	
Secondary Collection & Transportation:	Dumper Placer	110	35	Replaced by portable and movable compactor	
	Tipper Trucks	80	30	Replaced by portable and movable compactor	
	Movable Compactor	0	95	Scientific, Enviromental Friendly transporation	
	Portable Compactor	0	239	Scientific, Enviromental Friendly transporation	
	Hook Loader	0	87	Scientific, Enviromental Friendly transporation	
	Cesspool Emptier	2	5		
	Small Carcass	8 (only day service)	19 (24 hrs service)	For rapid and frequent disposal of dead animals	
	Big Carcass	1	3	For rapid and frequent disposal of dead animals	
	Weigh Bridge	3	5	Better management of fleet movement	
	Tractor/ Trailer	12	6	Replaced by portable and movable compactor	
	Disposal:	Bull Dozer	2	4	For faster levelling and dressing of disposal of garbage
		Payloader	10	4	Replaced by portable and movable compactor

Treatment:	Composte	500MT	500MT	Augmentation under consideration
	Waste to Energy	Nil	Under Consideration	
	Bio-CNG, Bio-CO2 & Composte Plant	Nil	Work Started with work value of Rs. 4.06 crore	For processing of bio degradable waste
	Organic Composter (3 nos. @ 1MT capacity)	Nil	Tender in process	For processing of bio degradable waste
Projects:	Remediation project at Dhapa	No	12.14 Hectre land with work value Rs. 47.92 crore and a leachate treatment plant of capacity 300KLD with work value of Rs. 2.99 crore	For scientific closure of abandoned dump site
	Engineered Landfill site	Nil	20 acre land proposed at Chapna Mouza and another at Rasapunga mouza	For effective treatment and disposal of solid waste
	CCTV camera at Dhapa Check Post	Nil	32	For effective monitoring of incoming waste and security at Disposal Ground
Future Planning:	KEIIP of KMC has entrusted to prepare the master plan and integrated Solid Waste Management facilities for the city of Kolkata under financial assistance of ADB for <ul style="list-style-type: none"> • 100% source segregation. • Removal of all open vats by compactors. • Processing of organic waste and recycling of recyclable waste. • Construction of engineered land fill for disposal of inert waste and other residue. 			



WEST BENGAL POLLUTION CONTROL BOARD
10A, Block – LA, Sector – III, Salt Lake, Kolkata – 700098
Ph: (033) 2335 9088/6731/0261, Fax: (033) 2335 8073/2813

No: 102 - 2K - 4 / 2016

Dated: 31/07/2019

To:

1. Chief Executive Officer,
Siliguri Jalpaiguri Development Authority
Tenzing Norge Road, Pradhan Nagar,
Siliguri – 734003
2. Commissioner,
Siliguri Municipal Corporation
Baghajatin Rd, Ward 17, Subhas Pally,
Siliguri, West Bengal 734001

Subject: Rejuvenation activities for polluted rivers of West Bengal

Sir,

As per the decision of the West Bengal River Rejuvenation Committee (RC_WB) meeting held on 04th July 2019, two members of the RRC, Shri Biswajit Mukherjee, Chief Engineer, KMDA and Ujjal Kumar Mukhopadhyay, Chief Scientist, WBPCB shall visit Siliguri during 06th and 07th August, 2019. Rejuvenation action plans for rivers Mahananda, Kaljani and Karola are to be discussed in the meeting addressing the following issues. As discussed before, an inspection may also be arranged in the morning of 07th August, 2019 for the faecal sludge management plant and auxiliary wastewater treatment site for Siliguri town.

1. Action plan for sewage and faecal sludge management for entire Siliguri and Jalpaiguri towns with projection for year 2035.
2. Action plan for solid waste management for entire Siliguri and Jalpaiguri towns with projection for year 2035.
3. Surface water based drinking water distribution projects for Siliguri, Jalpaiguri and Alipurduar towns.

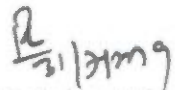
You are further requested to inform officials from Jalpaiguri and Alipurduar Municipality, Public Health Engineering Department, Department of Forest, Department of Agriculture, Department of Irrigation and Water Resources Investigation & Development Department of the Government of West Bengal to attend the meeting of 07th August, 2019.

The proposed programme may be the following which may be altered with consideration of the ground reality and with mutual discussion between CEO-SJDA and Commissioner, SMC.

1. Meeting at Siliguri Municipal Corporation – Afternoon of 06th Aug, 2019
2. Field Visit – Morning of 07th Aug, 2019
3. Meeting at SJDA with all officials and municipal representatives – 1100 AM of 07th Aug, 2019

Night stay and local hospitalities of the visiting RRC members may kindly be done at a suitable government establishment.

Yours faithfully,


✓ 
(Dr. Rajesh Kumar)
Chairman, RRC-WB
And
Member Secretary, WBPCB

No: 102/1(3) - 2K - 4 / 2016

Dated: 31/07/2019

Copy to:

1. CEO-KMDA and Convenor - RRC-WB
2. Sr Biswajit Mukherjee, Member, RRC
3. Dr. Ujjal Mukhopadhyay, Member, RRC

✓ 
(Dr. Rajesh Kumar)
Chairman, RRC-WB
And
Member Secretary, WBPCB



WBSPMG

West Bengal State NGRBA Program Management Group (SPMG)
Urban Development & Municipal Affairs Department,
Govt. of West Bengal

Memo No.: ~~1934~~ --NGRBA/SPMG/AP-NGT-505(P-II)/2018/2019

Dated: 30/07/2019

NOTICE

Weekly co-ordination meeting of RRC members on 2nd August 2019 at 2:00 PM

In pursuance to the 4th RRC meeting held on 4th July 2019 at 11:30 AM regarding the directives of the Hon'ble NGT (OA No: 673/2018) dated 08-04-2019, next weekly co-ordination meeting will be held on 2nd August 2019 at 2:00 PM in the office of West Bengal Pollution Control Board, Department of Environment (Paribesh Bhawan, 10A, Block LA, Salt Lake, Sector III, Kolkata - 700 098).

All the members and authorised departmental representatives are requested to remain present in the meeting with modified Action Plan with timeline and budgetary provision.

Sd/-
Program Director, WBSPMG
& CEO, KMDA

Memo No.: ~~1934~~ NGRBA/SPMG/AP-NGT-505(P-II)/2018/2019
(23)

Dated: 30/07/2019

Copy forwarded for necessary action with request to attend the said meeting-

1. Member Secretary, West Bengal Pollution Control Board - Chairman
2. Chief Environment Officer, Environment Department-Member.
3. Commissioner of Kolkata Municipal Corporation - Member.
4. Commissioner of Howrah Municipal Corporation- Member.
5. Commissioner of Siliguri Municipal Corporation- Member.
6. Chief Executive Officer, Siliguri Jalpaiguri Development Authority - Member.
7. Chief Executive Officer, Asansol Durgapur Development Authority - Member.
8. Director, State Urban Development Agency - Member.
9. Director, Water Investigation Directorate - Member.
10. Chief Scientist, West Bengal Pollution Control Board - Member.
11. Chief Engineer, Kolkata Metropolitan Development Authority - Member.
12. The Director of Industries, Commerce & Industries Department - Member.
13. Representative not below the rank of Joint Secretary, Irrigation and Waterways Department - Member.
14. Representative not below the rank of Joint Secretary, Information Technologies & Electronics Department - Member.
15. Representative not below the rank of Joint Secretary, Forest Department - Member.

"UnnayanBhawan", 3rd Floor, DJ-11, Sector -II, Salt Lake City, Kolkata - 700 091
Phone: +91-33-2321-7371 Email: spmg.programdirector@gmail.com

WBSPMG

**West Bengal State NGRBA Program Management Group (SPMG)
Urban Development & Municipal Affairs Department,
Govt. of West Bengal**

-
16. Representative not below the rank of Joint Secretary, Public Health Engineering Department. - Member.
 17. Representative not below the rank of Joint Secretary, Micro, Small & Medium Enterprises Department - Member.
 18. Representative not below the rank of Joint Secretary, Health & Family Welfare Department - Member.
 19. Representative not below the rank of Joint Secretary, Water Resources Investigation & Development Department - Member.
 20. Representative not below the rank of Joint Secretary, Urban Development and Municipal Affairs Department - Member.
 21. Representative not below the rank of Joint Secretary, Agriculture Department - Member.
 22. Representative not below the rank of Joint Secretary, Panchayat and Rural Development Department - Member.
 23. Senior Engineer, State Program Management Group as Special Invitee.



Program Director, WBSPMG
& CEO, KMDA



রাজ্য নগর উন্নয়ন সংস্থা



STATE URBAN DEVELOPMENT AGENCY

“ইলগাস ভবন”, এইচ-সি ব্লক, সেক্টর-৩, বিধাননগর, কলকাতা-৭০০ ১০৬, পশ্চিমবঙ্গ
“ILGUS BHAVAN”, H-C Block, Sector - III, Bidhannagar, Kolkata - 700 106, West Bengal

ক্রমিক নং SUDA – 315/2019/5024

তারিখ 01/08/2019

From : Director, SUDA and State Mission Director, SBM (U)

To : The Chairman/Chairperson/Administrator,
Ranaghat/Rampurhat/Krishnanagar/Midnapore/Bankura/Alipurduar/Jalpaiguri/Saithia/Suri/
Tamralipta/Ghatal Municipality

Sub.: Meeting on prevention of pollution of 17 identified river stretches of priority- I, II, III, IV & V,
within the state of West Bengal, in connection with the order of Hon'ble NGT O.A. 673/2017
and 727/2018 – Regd.

Sir,

You might be aware of the fact that the River Rejuvenation Committee (RRC), constituted by
Order of Hon'ble Chief Secretary, Government of West Bengal, in terms of directions given by the
Hon'ble NGT dated 20.09.2018 in O.A. no. 673/2018, is closely observing the actions taken and to be
taken by the identified Urban Local Bodies that are directly responsible for managing the municipal
solid waste appropriately to prevent pollution of the river stretches flowing nearby.

In this regard, a meeting will be held on 6th August 2019 on 12:00 noon, at the Conference
Hall of SUDA, regarding actions taken and to be taken for preventing pollution of identified river
stretches mainly emphasizing on implementation of Solid Waste Management Rules 2016, Plastic
Waste Management Rules 2016 and functioning of Sewage Treatment Plants/Effluent Treatment
Plants within the ULB boundary.

A comprehensive reporting format on the status and action taken/to be taken by each ULBs,
has been attached for submission by 5th August, 2019.

Now, you are requested to nominate Executive Officer and concerned Engineer/SI/Nodal
Officer, SWM in the municipality, to be present at the meeting, for detailed discussion.

Thanking you.

Yours faithfully,

Director, SUDA

SUDA – 315/2019/

01/08/2019

Copy forwarded for kind information to:

1. The PD, WBSPMG & CEO, KMDA – She is requested to kindly nominate on representative
well conversant with the issue, to attend the meeting
2. The PS to the Principal Secretary, UD & MA Dept., Govt. of West Bengal

Director, SUDA

দূরভাষ : ২৩৫৮ ৬৪০৩ / ৫৭৬৭, ফ্যাক্স : ২৩৫৮ ৫৮০০

Tel : 2358 6403/5767, Fax : 2358 5800, E-mail : wbsudadir@gmail.com

Account Section : 2358 6408



রাজ্য নগর উন্নয়ন সংস্থা

STATE URBAN DEVELOPMENT AGENCY

"ইলগাস ভবন", এইচ-সি ব্লক, সেক্টর-৩, বিধাননগর, কলকাতা-৭০০ ১০৬, পশ্চিমবঙ্গ
"ILGUS BHAVAN", H-C Block, Sector - III, Bidhannagar, Kolkata - 700 106, West Bengal

ক্রমিক নং SUDA – 315/2019/ 5025

তারিখ 01/08/2019

From : Director, SUDA and State Mission Director, SBM (U)

To : The Commissioner,
Siliguri Municipal Corporation /Asansol Municipal Corporation/
Durgapur Municipal Corporation

Sub.: Meeting on prevention of pollution of 17 identified river stretches of priority- I, II, III, IV & V, within the state of West Bengal, in connection with the order of Hon'ble NGT O.A. 673/2017 and 727/2018 – Regd.

Sir,

You might be aware of the fact that the River Rejuvenation Committee (RRC), constituted by Order of Hon'ble Chief Secretary, Government of West Bengal, in terms of directions given by the Hon'ble NGT dated 20.09.2018 in O.A. no. 673/2018, is closely observing the actions taken and to be taken by the identified Urban Local Bodies that are directly responsible for managing the municipal solid waste appropriately to prevent pollution of the river stretches flowing nearby.


In this regard, a meeting will be held on 6th August 2019 on 12:00 noon, at the Conference Hall of SUDA, regarding actions taken and to be taken for preventing pollution of identified river stretches mainly emphasizing on implementation of Solid Waste Management Rules 2016, Plastic Waste Management Rules 2016 and functioning of Sewage Treatment Plants/Effluent Treatment Plants within the ULB boundary.

A comprehensive reporting format on the status and action taken/to be taken by each ULBs, has been attached for submission by 5th August, 2019.

Now, you are requested to nominate Jt. Commissioner/Dy. Commissioner/Secretary and concerned Engineer/Nodal Officer, SWM in the Corporation, to be present at the meeting, for detailed discussion.

Thanking you.

Yours faithfully,


Director, SUDA

SUDA – 315/2019/

01/08/2019

Copy forwarded for kind information to:

1. The PD, WBSPMG & CEO, KMDA – She is requested to kindly nominate on representative well conversant with the issue, to attend the meeting
2. The PS to the Principal Secretary, UD & MA Dept., Govt. of West Bengal

Director, SUDA

দুরভাষ : ২৩৫৮ ৬৪০৩ / ৫৭৬৭, ফ্যাক্স : ২৩৫৮ ৫৮০০

Tel : 2358 6403/5767, Fax : 2358 5800, E-mail : wbsudadir@gmail.com

Account Section : 2358 6408

রাজ্য নগর উন্নয়ন সংস্থা
STATE URBAN DEVELOPMENT AGENCY

“ইলগাস ভবন”, এইচ-সি ব্লক, সেক্টর-৩, বিধাননগর, কলকাতা-৭০০ ১০৬, পশ্চিমবঙ্গ
“ILGUS BHAVAN”, H-C Block, Sector - III, Bidhannagar, Kolkata - 700 106, West Bengal

ক্রমিক নং SUDA – 315/2019/5025

তারিখ 01/08/2019

From : Director, SUDA and State Mission Director, SBM (U)

To : The Commissioner,
Siliguri Municipal Corporation /Asansol Municipal Corporation/
Durgapur Municipal Corporation

Sub.: Meeting on prevention of pollution of 17 identified river stretches of priority- I, II, III, IV & V, within the state of West Bengal, in connection with the order of Hon’ble NGT O.A. 673/2017 and 727/2018 – Regd.

Sir,

You might be aware of the fact that the River Rejuvenation Committee (RRC), constituted by Order of Hon’ble Chief Secretary, Government of West Bengal, in terms of directions given by the Hon’ble NGT dated 20.09.2018 in O.A. no. 673/2018, is closely observing the actions taken and to be taken by the identified Urban Local Bodies that are directly responsible for managing the municipal solid waste appropriately to prevent pollution of the river stretches flowing nearby.

In this regard, a meeting will be held on 6th August 2019 on 12:00 noon, at the Conference Hall of SUDA, regarding actions taken and to be taken for preventing pollution of identified river stretches mainly emphasizing on implementation of Solid Waste Management Rules 2016, Plastic Waste Management Rules 2016 and functioning of Sewage Treatment Plants/Effluent Treatment Plants within the ULB boundary.

A comprehensive reporting format on the status and action taken/to be taken by each ULBs, has been attached for submission by 5th August, 2019.

Now, you are requested to nominate Jt. Commissioner/Dy. Commissioner/Secretary and concerned Engineer/Nodal Officer, SWM in the Corporation, to be present at the meeting, for detailed discussion.

Thanking you.

Yours faithfully,

Sd/-

Director, SUDA

SUDA – 315/2019/5025/1(2)

01/08/2019

Copy forwarded for kind information to:

1. The PD, WBSPMG & CEO, KMDA – She is requested to kindly nominate on representative well conversant with the issue, to attend the meeting
2. The PS to the Principal Secretary, UD & MA Dept., Govt. of West Bengal

Director, SUDA

দূরভাষ : ২৩৫৮ ৬৪০৩ / ৫৭৬৭, ফ্যাক্স : ২৩৫৮ ৫৮০০

Tel : 2358 6403/5767, Fax : 2358 5800, E-mail : wbsudadir@gmail.com

Account Section : 2358 6408

রাজ্য নগর উন্নয়ন সংস্থা
STATE URBAN DEVELOPMENT AGENCY

“ইলগাস ভবন”, এইচ-সি ব্লক, সেক্টর-৩, বিধাননগর, কলকাতা-৭০০ ১০৬, পশ্চিমবঙ্গ
“ILGUS BHAVAN”, H-C Block, Sector - III, Bidhannagar, Kolkata - 700 106, West Bengal

ক্রমিক নং SUDA – 315/2019/5024

তারিখ 01/08/2019

From : Director, SUDA and State Mission Director, SBM (U)

To : The Chairman/Chairperson/Administrator,
Ranaghat/Rampurhat/Krishnanagar/Midnapore/Bankura/Alipurduar/Jalpaiguri/Saithia/Suri/
Tamralipta/Ghatal Municipality

Sub.: Meeting on prevention of pollution of 17 identified river stretches of priority- I, II, III, IV & V,
within the state of West Bengal, in connection with the order of Hon’ble NGT O.A. 673/2017
and 727/2018 – Regd.

Sir,

You might be aware of the fact that the River Rejuvenation Committee (RRC), constituted by Order of Hon’ble Chief Secretary, Government of West Bengal, in terms of directions given by the Hon’ble NGT dated 20.09.2018 in O.A. no. 673/2018, is closely observing the actions taken and to be taken by the identified Urban Local Bodies that are directly responsible for managing the municipal solid waste appropriately to prevent pollution of the river stretches flowing nearby.

In this regard, a meeting will be held on 6th August 2019 on 12:00 noon, at the Conference Hall of SUDA, regarding actions taken and to be taken for preventing pollution of identified river stretches mainly emphasizing on implementation of Solid Waste Management Rules 2016, Plastic Waste Management Rules 2016 and functioning of Sewage Treatment Plants/Effluent Treatment Plants within the ULB boundary.

A comprehensive reporting format on the status and action taken/to be taken by each ULBs, has been attached for submission by 5th August, 2019.

Now, you are requested to nominate Executive Officer and concerned Engineer/SI/Nodal Officer, SWM in the municipality, to be present at the meeting, for detailed discussion.

Thanking you.

Yours faithfully,

sd/-
Director, SUDA

SUDA – 315/2019/5024/1(2)

01/08/2019

Copy forwarded for kind information to:

1. The PD, WBSPMG & CEO, KMDA – She is requested to kindly nominate on representative well conversant with the issue, to attend the meeting
2. The PS to the Principal Secretary, UD & MA Dept., Govt. of West Bengal

sd/-
Director, SUDA



o/c

SUDA

রাজ্য নগর উন্নয়ন সংস্থা

STATE URBAN DEVELOPMENT AGENCY

“ইলগাস ভবন”, এইচ-সি ব্লক, সেক্টর-৩, বিধাননগর, কলকাতা-৭০০ ১০৬, পশ্চিমবঙ্গ

“ILGUS BHAVAN”, H-C Block, Sector - III, Bidhannagar, Kolkata - 700 106, West Bengal

ক্রমিক নং SUDA – 315/2019/ 5025

তারিখ 01/08/2019

From : Director, SUDA and State Mission Director, SBM (U)

To : The Commissioner,
Siliguri Municipal Corporation /Asansol Municipal Corporation/
Durgapur Municipal Corporation

Sub.: Meeting on prevention of pollution of 17 identified river stretches of priority- I, II, III, IV & V, within the state of West Bengal, in connection with the order of Hon'ble NGT O.A. 673/2017 and 727/2018 – Regd.

Sir,

You might be aware of the fact that the River Rejuvenation Committee (RRC), constituted by Order of Hon'ble Chief Secretary, Government of West Bengal, in terms of directions given by the Hon'ble NGT dated 20.09.2018 in O.A. no. 673/2018, is closely observing the actions taken and to be taken by the identified Urban Local Bodies that are directly responsible for managing the municipal solid waste appropriately to prevent pollution of the river stretches flowing nearby.

In this regard, a meeting will be held on 6th August 2019 on 12:00 noon, at the Conference Hall of SUDA, regarding actions taken and to be taken for preventing pollution of identified river stretches mainly emphasizing on implementation of Solid Waste Management Rules 2016, Plastic Waste Management Rules 2016 and functioning of Sewage Treatment Plants/Effluent Treatment Plants within the ULB boundary.

A comprehensive reporting format on the status and action taken/to be taken by each ULBs, has been attached for submission by 5th August, 2019.

Now, you are requested to nominate Jt. Commissioner/Dy. Commissioner/Secretary and concerned Engineer/Nodal Officer, SWM in the Corporation, to be present at the meeting, for detailed discussion.

Thanking you.

Yours faithfully,

Director, SUDA

SUDA – 315/2019/ 5025/1(2)

01/08/2019

Copy forwarded for kind information to:

1. The PD, WBSPMG & CEO, KMDA – She is requested to kindly nominate on representative well conversant with the issue, to attend the meeting
2. The PS to the Principal Secretary, UD & MA Dept., Govt. of West Bengal

Director, SUDA

দূরভাষ : ২৩৫৮ ৬৪০৩ / ৫৭৬৭, ফ্যাক্স : ২৩৫৮ ৫৮০০

Tel : 2358 6403/5767, Fax : 2358 5800, E-mail : wbsudadir@gmail.com

Account Section : 2358 6408

রাজ্য নগর উন্নয়ন সংস্থা

STATE URBAN DEVELOPMENT AGENCY

“ইলগাস ভবন”, এইচ-সি ব্লক, সেক্টর-৩, বিধাননগর, কলকাতা-৭০০ ১০৬, পশ্চিমবঙ্গ

“ILGUS BHAVAN”, H-C Block, Sector - III, Bidhannagar, Kolkata - 700 106, West Bengal

ক্রমিক নং SUDA - 315/2019/5024

তারিখ 01/08/2019

From : Director, SUDA and State Mission Director, SBM (U)

To : The Chairman/Chairperson/Administrator,
Ranaghat/Rampurhat/Krishnanagar/Midnapore/Bankura/Alipurduar/Jalpaiguri/Saithia/Suri/
Tamralipta/Ghatal MunicipalitySub.: Meeting on prevention of pollution of 17 identified river stretches of priority- I, II, III, IV & V,
within the state of West Bengal, in connection with the order of Hon'ble NGT O.A. 673/2017
and 727/2018 – Regd.

Sir,

You might be aware of the fact that the River Rejuvenation Committee (RRC), constituted by Order of Hon'ble Chief Secretary, Government of West Bengal, in terms of directions given by the Hon'ble NGT dated 20.09.2018 in O.A. no. 673/2018, is closely observing the actions taken and to be taken by the identified Urban Local Bodies that are directly responsible for managing the municipal solid waste appropriately to prevent pollution of the river stretches flowing nearby.

In this regard, a meeting will be held on 6th August 2019 on 12:00 noon, at the Conference Hall of SUDA, regarding actions taken and to be taken for preventing pollution of identified river stretches mainly emphasizing on implementation of Solid Waste Management Rules 2016, Plastic Waste Management Rules 2016 and functioning of Sewage Treatment Plants/Effluent Treatment Plants within the ULB boundary.

A comprehensive reporting format on the status and action taken/to be taken by each ULBs, has been attached for submission by 5th August, 2019.

Now, you are requested to nominate Executive Officer and concerned Engineer/SI/Nodal Officer, SWM in the municipality, to be present at the meeting, for detailed discussion.

Thanking you.

Yours faithfully,




Director, SUDA

SUDA - 315/2019/5024/1(2)

01/08/2019

Copy forwarded for kind information to:

1. The PD, WBSPMG & CEO, KMDA – She is requested to kindly nominate on representative well conversant with the issue, to attend the meeting
2. The PS to the Principal Secretary, UD & MA Dept., Govt. of West Bengal



Director, SUDA

দূরভাষ : ২৩৫৮ ৬৪০৩ / ৫৭৬৭, ফ্যাক্স : ২৩৫৮ ৫৮০০

Tel : 2358 6403/5767, Fax : 2358 5800, E-mail : wbsudadir@gmail.com

Account Section : 2358 6408

রাজ্য নগর উন্নয়ন সংস্থা
STATE URBAN DEVELOPMENT AGENCY

“ইলগাস ভবন”, এইচ-সি ব্লক, সেক্টর-৩, বিধাননগর, কলকাতা-৭০০ ১০৬, পশ্চিমবঙ্গ
“ILGUS BHAVAN”, H-C Block, Sector - III, Bidhannagar, Kolkata - 700 106, West Bengal

ক্রমিক নং SUDA – 315/2019/ 5025

তারিখ 30/07/2019

From : Director, SUDA and State Mission Director, SBM (U)

To : The Commissioner,
Siliguri Municipal Corporation /Asansol Municipal Corporation/
Durgapur Municipal Corporation

Sub.: Meeting on prevention of pollution of 17 identified river stretches of priority- I, II, III, IV & V, within the state of West Bengal, in connection with the order of Hon’ble NGT O.A. 673/2017 and 727/2018 – Regd.

Sir,

You might be aware of the fact that the River Rejuvenation Committee (RRC), constituted by Order of Hon’ble Chief Secretary, Government of West Bengal, in terms of directions given by the Hon’ble NGT dated 20.09.2018 in O.A. no. 673/2018, is closely observing the actions taken and to be taken by the identified Urban Local Bodies that are directly responsible for managing the municipal solid waste appropriately to prevent pollution of the river stretches flowing nearby.


In this regard, a meeting will be held on 6th August 2019 on 12:00 noon, at the Conference Hall of SUDA, regarding actions taken and to be taken for preventing pollution of identified river stretches mainly emphasizing on implementation of Solid Waste Management Rules 2016, Plastic Waste Management Rules 2016 and functioning of Sewage Treatment Plants/Effluent Treatment Plants within the ULB boundary.

A comprehensive reporting format on the status and action taken/to be taken by each ULBs, has been attached for submission by 5th August, 2019.

Now, you are requested to nominate Jt. Commissioner/Dy. Commissioner/Secretary and concerned Engineer/Nodal Officer, SWM in the Corporation, to be present at the meeting, for detailed discussion.

Thanking you.

Yours faithfully,


Director, SUDA

SUDA – 315/2019/

30/07/2019

Copy forwarded for kind information to:

1. The PD, WBSPMG & CEO, KMDA – She is requested to kindly nominate on representative well conversant with the issue, to attend the meeting
2. The PS to the Principal Secretary, UD & MA Dept., Govt. of West Bengal

Director, SUDA

দূরভাষ : ২৩৫৮ ৬৪০৩ / ৫৭৬৭, ফ্যাক্স : ২৩৫৮ ৫৮০০

Tel : 2358 6403/5767, Fax : 2358 5800, E-mail : wbsudadir@gmail.com

Account Section : 2358 6408

রাজ্য নগর উন্নয়ন সংস্থা
STATE URBAN DEVELOPMENT AGENCY

“ইলগাস ভবন”, এইচ-সি ব্লক, সেক্টর-৩, বিধাননগর, কলকাতা-৭০০ ১০৬, পশ্চিমবঙ্গ
“ILGUS BHAVAN”, H-C Block, Sector - III, Bidhannagar, Kolkata - 700 106, West Bengal

ক্রমিক নং SUDA – 315/2019/ 5024

তারিখ 30/07/2019

From : Director, SUDA and State Mission Director, SBM (U)

To : The Chairman/Chairperson/Administrator,
Ranaghat/Rampurhat/Krishnanagar/Midnapore/Bankura/Alipurduar/Jalpaiguri/Saithia/Suri/
Tamralipta/Ghatal Municipality

Sub.: Meeting on prevention of pollution of 17 identified river stretches of priority- I, II, III, IV & V,
within the state of West Bengal, in connection with the order of Hon'ble NGT O.A. 673/2017
and 727/2018 – Regd.

Sir,

You might be aware of the fact that the River Rejuvenation Committee (RRC), constituted by
Order of Hon'ble Chief Secretary, Government of West Bengal, in terms of directions given by the
Hon'ble NGT dated 20.09.2018 in O.A. no. 673/2018, is closely observing the actions taken and to be
taken by the identified Urban Local Bodies that are directly responsible for managing the municipal
solid waste appropriately to prevent pollution of the river stretches flowing nearby.

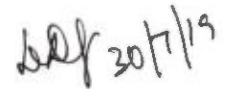
In this regard, a meeting will be held on 6th August 2019 on 12:00 noon, at the Conference
Hall of SUDA, regarding actions taken and to be taken for preventing pollution of identified river
stretches mainly emphasizing on implementation of Solid Waste Management Rules 2016, Plastic
Waste Management Rules 2016 and functioning of Sewage Treatment Plants/Effluent Treatment
Plants within the ULB boundary.

A comprehensive reporting format on the status and action taken/to be taken by each ULBs,
has been attached for submission by 5th August, 2019.

Now, you are requested to nominate Executive Officer and concerned Engineer/SI/Nodal
Officer, SWM in the municipality, to be present at the meeting, for detailed discussion.

Thanking you.

Yours faithfully,



Director, SUDA

SUDA – 315/2019/

30/07/2019

Copy forwarded for kind information to:

1. The PD, WBSPMG & CEO, KMDA – She is requested to kindly nominate on representative
well conversant with the issue, to attend the meeting
2. The PS to the Principal Secretary, UD & MA Dept., Govt. of West Bengal

Director, SUDA

দূরভাষ : ২৩৫৮ ৬৪০৩ / ৫৭৬৭, ফ্যাক্স : ২৩৫৮ ৫৮০০

Tel : 2358 6403/5767, Fax : 2358 5800, E-mail : wbsudadir@gmail.com

Account Section : 2358 6408

রাজ্য নগর উন্নয়ন সংস্থা

STATE URBAN DEVELOPMENT AGENCY

“ইলগাস ভবন”, এইচ-সি ব্লক, সেক্টর-৩, বিধাননগর, কলকাতা-৭০০ ১০৬, পশ্চিমবঙ্গ
 “ILGUS BHAVAN”, H-C Block, Sector - III, Bidhannagar, Kolkata - 700 106, West Bengal

ক্রমিক নং SUDA – 315/2019/

তারিখ 30/07/2019

From : Director, SUDA and State Mission Director, SBM (U)

To : The Chairman/Chairperson/Administrator,
 Ranaghat/Rampurhat/Krishnanagar/Midnapore/Bankura/Alipurduar/Jalpaiguri/Saithia/Suri/
 Tamralipta/Ghatal Municipality

Sub.: Meeting on prevention of pollution of 17 identified river stretches of priority- I, II, III, IV & V,
 within the state of West Bengal, in connection with the order of Hon'ble NGT O.A. 673/2017
 and 727/2018 – Regd.

Sir,

You might be aware of the fact that the River Rejuvenation Committee (RRC), constituted by
 Order of Hon'ble Chief Secretary, Government of West Bengal, in terms of directions given by the
 Hon'ble NGT dated 20.09.2018 in O.A. no. 673/2018, is closely observing the actions taken and to be
 taken by the identified Urban Local Bodies that are directly responsible for polluting the river
 stretches flowing nearby.

In this regard, a meeting will be held on 6th August 2019 on 12:00 noon, at the Conference
 Hall of SUDA, regarding actions taken and to be taken for preventing pollution of identified river
 stretches mainly emphasizing on implementation of Solid Waste Management Rules 2016, Plastic
 Waste Management Rules 2016 and functioning of Sewage Treatment Plants/Effluent Treatment
 Plants within the ULB boundary.

A comprehensive reporting format on the status and action taken/to be taken by each ULBs,
 has been attached for your submission within 5th August, 2019.

Now, you are requested to nominate your Executive Officer/Nodal Officer, of SBM, to be
 present at the meeting with the complete report as mentioned, for evaluation and detailed discussion.

Thanking you.

Yours faithfully,
 managing the municipal solid waste appropriately
 to prevent pollution of the river stretches flowing nearby

Director, SUDA

SUDA – 315/2019/

30/07/2019

Copy forwarded for kind information to:

1. The PD, WBSPMG & CEO, KMDA – She is requested to kindly nominate on representative
 well conversant with the issue, to attend the meeting
2. The PS to the Principal Secretary, UD & MA Dept., Govt. of West Bengal

Director, SUDA

দূরভাষ : ২৩৫৮ ৬৪০৩ / ৫৭৬৭, ফ্যাক্স : ২৩৫৮ ৫৮০০

Tel : 2358 6403/5767, Fax : 2358 5800, E-mail : wbsudadir@gmail.com

Account Section : 2358 6408

রাজ্য নগর উন্নয়ন সংস্থা
STATE URBAN DEVELOPMENT AGENCY

“ইলগাস ভবন”, এইচ-সি ব্লক, সেক্টর-৩, বিধাননগর, কলকাতা-৭০০ ১০৬, পশ্চিমবঙ্গ
“ILGUS BHAVAN”, H-C Block, Sector - III, Bidhannagar, Kolkata - 700 106, West Bengal

ক্রমিক নং SUDA – 315/2019/

তারিখ 30/07/2019

From : Director, SUDA and State Mission Director, SBM (U)

To : The Commissioner, *Siliguri Municipal Corporation*
Asansol Municipal Corporation/Durgapur Municipal Corporation

Sub.: Meeting on prevention of pollution of 17 identified river stretches of priority- I, II, III, IV & V, within the state of West Bengal, in connection with the order of Hon'ble NGT O.A. 673/2017 and 727/2018 – Regd.

Sir,

You might be aware of the fact that the River Rejuvenation Committee (RRC), constituted by Order of Hon'ble Chief Secretary, Government of West Bengal, in terms of directions given by the Hon'ble NGT dated 20.09.2018 in O.A. no. 673/2018, is closely observing the actions taken and to be taken by the identified Urban Local Bodies that are directly responsible for polluting the river stretches flowing nearby.

In this regard, a meeting will be held on 6th August 2019 on 12:00 noon, at the Conference Hall of SUDA, regarding actions taken and to be taken for preventing pollution of identified river stretches mainly emphasizing on implementation of Solid Waste Management Rules 2016, Plastic Waste Management Rules 2016 and functioning of Sewage Treatment Plants/Effluent Treatment Plants within the ULB boundary.

A comprehensive reporting format on the status and action taken/to be taken of each ULBs, have been attached for kind submission within 5th August, 2019.

Now, you are requested to nominate your concerned Engineer/Nodal Officer of SBM, to be present at the meeting with the complete report as mentioned, for evaluation.

Thanking you.

Yours faithfully,

Director, SUDA

SUDA – 315/2019/

30/07/2019

Copy forwarded for kind information to:

1. The PD, WBSPMG & CEO, KMDA – She is requested to kindly nominate on representative well conversant with the issue, to attend the meeting
2. The PS to the Principal Secretary, UD & MA Dept., Govt. of West Bengal

Director, SUDA

দূরভাষ : ২৩৫৮ ৬৪০৩ / ৫৭৬৭, ফ্যাক্স : ২৩৫৮ ৫৮০০

Tel : 2358 6403/5767, Fax : 2358 5800, E-mail : wbsudadir@gmail.com

Account Section : 2358 6408

REPORT ON PREVENTION OF POLLUTION OF RIVER

Sl. No.	INDICATORS	Number/Information (to be provided by ULB) as on __. __.2019
1.	NAME OF ULB	
2.	POPULATION	
	(a) As per Census 2011	
	(b) Present population (as expected)	
	(c) Present number of Households/Doors (no.of family)	
3.	Number of Wards	
4.	Area within Municipal boundary (please attach a municipal ward map)	
	INFORMATION ON GHATS (ANNEXURE- I)	
5.	Number of ghats identified on river bank	
6.	Number of ghats where atleast 1 set (one green & one blue) of bins have been placed	
7.	Number of ghats, where no bins have been placed till date	
8.	Number of Conservancy staff earmarked for sweeping in and arround Ghats	
9.	Whether Ghats are being cleared regularly	
10.	Number of Ghats with anti-littering messages	
11.	Mode of publicity arround ghats	
	Poster/ banner	
	Whether NULM Group were involved	
	Whether any rallies (human change)has been organised.	
	Whether any street play was organised	
	whether any meeting were organised with local or frequent visits of the ghats.	
	Whether any audio visual media were displayed.	
	INFORMATION ON NULLAHs/DRAINS (ANNEXURE- II)	
12.	Total number of Nullahs/Drains identified discharging municipal water directly into the river	
	(a) Municipal drains having width upto 4ft. (1.2m)	
	(b) Municipal drains having width above 4ft. (1.2m)	
	(c) Drains/canals under jurisdiction of Irrigation & Waterways Directorate	
	(d) Drains under jurisdiction of different other departments (please specify)	
13.	Number of Nullahs installed with screens so far.	
14.	Number of Nullahs where screens are yet to be installed.	
15.	Whether planning of daily cleaning of screen have been chacked out. If so number of conservancy staff to be deployed for	
	MUNICIPAL SOLID WASTE MANAGEMENT	
	DUMPSITES & GARBAGE VULNERABLE POINTS	
16.	Whether ULB level Task Force have been formed	
17.	Number of Garbage Vulnerable Points (GVPs) (Garbage heaps found due to littering by the local citizens. These need to be checked and removed immediatly, otherwise GVPs may become mini dumpsites)	
18.	Number of dumping sites within 1km of flood banks of the polluted river	

REPORT ON PREVENTION OF POLLUTION OF RIVER _____

Sl. No.	INDICATORS	Number/Information (to be provided by ULB) as on __. __. 2019
19.	Details of land, used for dumping of Municipal Solid Waste (specify the location, mentioning the Dag No., Khatian No. etc., area available and ownership of land)	
20.	If no identified land is available for dumping of municipal garbage, whether any land is identified for such reason. If so, please specify the details and ownership of the said land	
21.	Whether all plastic products below 50µm and thermocal products has been banned (if yes, attach notification/BOC resolution etc.)	
22.	Whether meeting with Market Committee, Whole Sellers, Retailers of Carry bags and thermocal products has been held with the ULB	
23.	Whether penalties were imposed against such byers and sellers (if yes, please attach such receipt of penalty, if any).	
24.	Whether list of Bulk Waste Generators have been prepared (if yes, please attach such list)	
25.	Whether notices has been issued to Bulk waste Generators [Clause No. 4 (6&7) of SWM Rules 2016]	
26.	Issuing notice against littering to polluters[Clause No.15 (zf) of SWM Rules 2016]	
27.	Identification of sites for the public toilets near the ghat and preparation of plan and estimate.	
28.	Whether list of Rag Pickers have been prepared (if yes, please attach such list)	
29.	Present status of Door to Door collection (specify number of wards)	
30.	Present status of Segregation of waste at source (specify number of wards)	
31.	Present status of Vehicles and equipments (details to be given in seperate sheet at ANNEXURE- III)	
32.	Whether any Vehicle or Equipment is lying unutilized (details may be provided in seperate sheet)	
	SEWAGE TREATMENT PLANT (ANNEXURE-IV)	
33.	Whether there is any Sewage Treatment Plant (STP) (Y/N)	
	(a) If yes, please specify capacity of the STP/s	
	(b) Specify the location of STP and jurisdiction	
	(c) Specify whether the STP is functioning or abandoned	

(a) Proposed STP (if any) (specify capacity & modus operandi)

Executive Officer/Chairman/Chairperson/Administrator
_____ Municipality

LIST OF IDENTIFIED ULBs RESPONSIBLE FOR POLLUTING THE RIVER FLOWING NEARBY

Sl. No.	Name of the Polluted River	Sl. No.	Stretches identified	Identified ULBs.	District	Priority Level
1.	Vidyadhari		Haroa Bridge to Malancha Burning Ghat			I
2.	Mahananda	1.	Siliguri to Binaguri	Siliguri MC	Darjeeling	II
3.	Churni	2.	Santipur to Majhadia	Ranaghat	Nadia	III
4.	Dwarka	3.	Tarapith to Sadhak Bamadeb Ghat	Rampurhat	Birbhum	III
5.	Ganga					III
6.	Damodar	4.	Durgachak to Dishergarh	Asansol MC	Paschim Bardhaman	IV
		5.		Durgapur MC	Paschim Bardhaman	
7.	Jalangi	6.	Laal Dighi To Krishna Nagar	Krishnanagar	Nadia	IV
8.	Kansi	7.	Midnapore to Ramnagar	Midnapore	Paschim Medinipur	IV
9.	Mathabhanga		Madhupur to Gobindapur	Durgapur MC	Paschim Bardhaman	IV
10.	Barakar		Kulti to Asansol	Asansol MC	Paschim Bardhaman	V
11.	Dwarakeswar	8.	Bankura to Kushtia	Bankura	Bankura	V
12.	Kaljani	9.	Bitala to Alipurduar	Alipurduar	Alipurduar	V
13.	Karola	10.	Jalpaiguri to Thakurer Kamat	Jalpaiguri	Jalpaiguri	V
14.	Mayurakshi	11.	Suri to Durgapur	Saithia	Birbhum	V
		12.		Suri	Birbhum	
15.	Rupnarayan	13.	Kolkaghat to Benapur	Tamralipta	Purba Medinipur	V
16.	Silabati	14.	Ghatal to Nischindipur	Ghatal	Paschim Medinipur	V
17.	Teesta		Siliguri to Paharpur			V

Annexure-III
Detailed Information regarding existing equipments and vehicles used for managing solid waste within the ULB's jurisdiction .

Sl. No.	Name of the Equipment & vehicle	Specification/Dimensions	Nos.	Condition of Equipment/Vehicle	Whether in use/lying idle
1	Household Bins				
2	Community Bins				
3	Tricycle Van				
4	Small auto-tipper				
5	Refuse trailer / Tractor Trailer				
6	Dumper				
7	Stationary compactor				
8	Movable compactor				
9	Tractor				
10	Cesspool				
11	Back-hoe Loader				
12	Others (please specify)				

Annexure-IV

Detailed Information regarding existing Sewage Treatment Plants (STPs)/Effluent Treatment Plants (ETPs)/Common

Effluent Treatment Plants (CETPs) within the municipal area

Sl. No.	Name of the STP/ETP/CETP	Exact Location	Capacity	Technology	Run by	Whether operational (yes/no)	If no, future action plan for operation of the plant
1							
2							
3							
4							

STATUS REPORT AND PROBABILISTIC ACTION PLAN FOR THE IDENTIFIED URBAN LOCAL BODIES (ULBs) FOR 17 POLLUTED RIVER STRETCHES PRIORITY – I, II, III, IV & V, TO BE SUBMITTED BEFORE THE RIVER REJUVENATION COMMITTEE (RRC), IN CONNECTION WITH THE ORDER OF NGT O.A. 673/2017 AND O.A. 727/2018

PRIORITY – I

1. NAME OF THE RIVER:
RIVER STRETCH:
Towns/Urban agglomerates identified by WBPCB:

VIDYADHARI

HAROA BRIDGE TO MALANCHA BURNING GHAT

The river runs through rural areas and has no town by its side, Major villages on its side are Haroa, Minakhan and Malancha

PRIORITY – II

2. NAME OF THE RIVER:
RIVER STRETCH:
Towns/Urban agglomerates identified by WBPCB:

MAHANANDA

SILIGURI TO BINAGURI

SILIGURI MUNICIPAL CORPORATION
(DIST. – DARJEELING)

Sl. No.	Basic information/Points of concern	Present position & future Planning	Timeframe
1.	Population	513264	
2.	No. of wards	47	
3.	Municipal Solid Waste generated per day	400 MT (approx.)	
4.	Number and location of drains discharging untreated municipal waste water of Siliguri Municipal Corporation into the river Mahananda	<p>River Mahananda is flowing through ward nos. – 42, 43, 44, 10, 46, 45, 2, 3, 1, 5, 31 & 32 in Siliguri MC jurisdiction.</p> <p>There are 20 (twenty) main outfalls that are discharging municipal waste water into the river Mahananda:</p> <ol style="list-style-type: none"> 1. Baghajatin Colony (Ward no. 2) 2. Rajendra Nagar Kulipada (Ward no. 1) 3. Rajendra Nagar Kulipada (Ward no. 1) 4. Rajendra Nagar Kulipada (Ward no. 10) 5. South Baghajatin Colony – near community development society no. 5 (Ward no. 3) 6. Gurumbasti (near Ramnarayan Ground) (Ward no. 3) 7. Gurumbasti (near Durga Temple) (Ward no. 3) 8. Baghajatin Colony and Gurumbasti 9. Paresh Nagar (Ward no. 44) 10. Deshnath Pally (Ward no. 44) 11. Mahakal Pally (near Surya Sen Pathagar) (Ward no. 10) 12. Mahakal Pally (near Mahananda Vidyamandir) (Ward no. 10) 13. Jyotinagar – along Jyotinagar Road (Ward no. 40) 14. Jyotinagar – along Vivekananda Road (Ward no. 4) 	

Sl. No.	Basic information/Points of concern	Present position & future Planning	Timeframe
		15. Ganga Nagar – along Natun Pada Main Road (Ward no. 5) 16. Along Dada Bhai Road (near Shani Temple) (Ward no. 42) 17. Lower Bhanu Nagar (Ward no. 43) 18. Lower Prakash Nagar (Ward no. 44) 19. Upper Prakash Nagar (Ward no. 44) 20. Paresh Nagar, Dasarath Pally (Ward no. 44), Mahakal Pally (Ward no. 10), Jyotinagar and Ganganagar (Ward no. 10)	
5.	<p>Any existing plan for management (e.g. interception of drains and treatment) of municipal waste water</p> <p>Functioning/Status of STPs (Sewerage Treatment Plant)/ETPs (Effluent Treatment Plant)/CETP (Common Effluent Treatment Plant), if any</p>	<p>STPs are under supervision of SJDA and are not functioning; a DPR will be prepared by SJDA/Siliguri MC for restoration of such treatment facilities at once and also the sewerage system within the city.</p>	
6.	<p>Amount of Municipal Solid Waste generated within the Municipal boundary and the practice of management (collection, segregation, treatment, disposal etc.) of such wastes.</p> <p>a) Waste generation per day</p> <p>b) Characterization of MSW (dry & wet waste percentage)</p> <p>c) Percentage of door to door Collection of Waste</p> <p>d) Mode of transportation of MSW</p> <p>e) Processing facilities if any</p>	<p>River Mahananda is cleaned regularly by Siliguri MC alongwith CRPF jointly under SBM. A number of public toilets have also been constructed on the river bank of river Mahananda to prevent open defecation in this Mission.</p> <p>a) 400 MT (approx.)</p> <p>b) -</p> <p>c) -</p> <p>d) -</p> <p>e) A 70TPD Manure Composting Plant was setup at 2007, with Hindusthan Joibo Rosayan Company in PPP mode, by joint venture. The manure was sold in several tea gardens. But, the company was not agreed to continue this project from 2012 due to some uncanny reason. Since then Siliguri MC have been continuing this project and the manure is being sold to various markets. A mechanical composter will be setup very shortly.</p> <p>Besides, UD&MA Dept. had provided 3 nos. 14m³</p>	

Sl. No.	Basic information/Points of concern	Present position & future Planning	Timeframe
	<p>f) Location of Disposal Ground/Sanitary Landfill if any</p> <p>g) Whether any DPR regarding SWM prepared and submitted</p>	<p>movable compactor, 1 no. Stationary Compactor etc., under Mission Nirmal Bangla (Urban) to strengthen the waste collection system in addition to existing facilities available within the Corporation area.</p> <p>Probable CAPEX for 100% waste proc: 62.99 Crore May be implemented by December, 2022</p> <p>f) 21.6 Ha</p> <p>g) Yes; An integrated SWM project with processing facility of Waste to Compost, i.e. Compost Plant is prepared.</p> <p>The project may be implemented by 3 years from sanctioning of the project</p>	
7.	Trade and sewage generated in the catchment area of polluted river stretch	Trade waste collected and disposed off regularly.	
8.	Plantation on both sides of the polluted river	Riverside beautification has been done at ward nos. 46, 45, 10 & 31.	
9.	<p>Whether there is any proposal of setting up of any Parks beside the concern river stretch</p> <p>Setting up of biodiversity Parks on flood plains by removing encroachments</p>	Children Parks at the river bank of Mahananda already exist, and some of the parks are being implemented under AMRUT.	
10.	Names of the ghats, specifying ward no., on river Mahananda within the municipal boundary.		

PRIORITY – III

3. NAME OF THE RIVER:
RIVER STRETCH:
Towns/Urban agglomerates
identified by WBPCB:

CHURNI
SANTIPUR TOWN TO MAJHADIA
RANAGHAT MUNICIPALITY
(DIST. – NADIA)

Sl. No.	Basic information/Points of concern	Present position & future planning	Timeframe
1.	Population	75344	
2.	No. of wards	20	
3.	Municipal Solid Waste generated per day	28.18 MT(approx.)	

Sl. No.	Basic information/Points of concern	Present position & future planning	Timeframe
4.	Number and location of drains discharging untreated municipal waste of Ranaghat Municipality into the river Churni	<ol style="list-style-type: none"> 1. Murarinagar under Nokari Panchayet 2. Joygopalpur in ward no. 19 3. Millpara North in ward no. 19 4. GNPC (side of fire station) in ward no. 20 5. Talpukurpara in ward no. 20 6. Kheyaghat Chitannya Mandir in ward no.1 7. Radharani in ward no. 2 8. Nadia Samaj Pally in ward no. 4 9. Chhotobazar in ward no. 7 10. Vhuripara (Anandalok) in ward no.10 11. Thanapara – I in ward no. 10 12. Thanapara – II in ward no. 10 13. Sreenathpur in ward no. 10 	
5.	<p>Any existing plan for management (e.g. interception of drains and treatment) of municipal waste water</p> <p>Functioning/Status of STPs (Sewerage Treatment Plant)/ETPs (Effluent Treatment Plant)/CETP (Common Effluent Treatment Plant), if any</p>	<p>A DPR has been prepared by MED, for Development of Interception & Diversion (I&D) Network for existing drains falling in river Churni including Sewage Treatment Plant at Ranaghat with 15 yrs. Of O&M. Administrative Approval received vide no. 2897-UD/P/M/B/2F-116/2018 dated 25.09.2018;</p> <p>Executing agency - KMDA</p> <ol style="list-style-type: none"> 1. 1st Call was not matured. 2. It was suggested to convert the 3rd High Cost Treatment Plant to Low Cost Treatment Plant, like the other two. Hence the overall cost of the project got reduced. The revised DPR will be send to the Department for necessary administrative approval and sanction. 3. May be completed by May 2022. 	
6.	<p>Amount of Municipal Solid Waste generated within the Municipal boundary and the practice of management (collection, segregation, treatment, disposal etc.) of such wastes.</p> <ol style="list-style-type: none"> a) Waste generation per day b) Characterization of MSW (dry & wet waste percentage) c) Percentage of door to door Collection of Waste d) Mode of transportation of MSW e) Processing facilities if any 	<ol style="list-style-type: none"> a) 28.18 MT (approx.) b) Wet: 20% & Dry: 80% c) 100% d) Hand cart and Tractor e) An integrated SWM project with processing facility of Waste to 	<p>Though an integrated SWM project with processing facility of Waste to Energy, i.e. Bio-Gas Plant had been sanctioned and initiated under Mission Nirmal Bangla (Urban) from the state budgetary allocation, it is now held up for further evaluation</p>

Sl. No.	Basic information/Points of concern	Present position & future planning	Timeframe
	<p>f) Location of Disposal Ground/Sanitary Landfill if any</p> <p>g) Whether any DPR regarding SWM prepared and submitted</p>	<p>Energy, i.e. Bio-Gas Plant is under construction.</p> <p>f) Anulia Trenching Ground</p> <p>g) Yes; sanctioned by the State. Work is in full swing.</p> <p>Probable CAPEX for 100% waste processing: 22.70 Crore</p> <p>May be implemented by December, 2020</p>	<p>of the project sustainability.</p> <p>Project will be implemented within 2 years of go ahead Order.</p> <p>Procurement of bins, auto-tippers, back-hoe loaders etc. are done. Besides, UD&MA Dept. had provided 1 no. 14m³ movable compactor, 1 no. 10m³ hydraulic dumper truck and 1 no. 2.2m³ small garbage hydraulic tipper, under Mission Nirmal Bangla (Urban) to strengthen the waste collection network in addition to existing facilities available within the municipality.</p>
7.	Trade and sewage generated in the catchment area of polluted river stretch	The polluted stretch of river Churni does not fall under this municipal area.	
8.	Plantation on both sides of the polluted river	Plantation done at back side of Happy club Ground in W. No. 2 and Tahanpara near OHR at Zone B in W. No. 10.	
9.	<p>Whether there is any proposal of setting up of any Parks beside the concern river stretch</p> <p>Setting up of biodiversity Parks on flood plains by removing encroachments</p>	Two parks have been constructed: 1) Beside Churni river at back side of Happy club Ground in Ward No. 2 and 2) Tahanpara near OHR at Zone B in Ward No. 10.	
10.	Names of the ghats, specifying ward no., on river Churni within the municipal boundary.	<ol style="list-style-type: none"> 1. Chitanya Ghat (Ward – 1) 2. Barabazar Ghat (ward – 2) 3. Radharani Ghat (Ward – 4) 	

Sl. No.	Basic information/Points of concern	Present position & future planning	Timeframe
		4. Chhotobazar Ghat (Ward – 7) 5. Anandamoyee Ghat (Ward – 10) 6. Thanapara Ghat (Ward – 10)	

PRIORITY – III

4. NAME OF THE RIVER:
RIVER STRETCH:
Towns/Urban agglomerates
identified by WBPCB:

DWARKA

TARAPITH TO SADHAK BANDEV GHAT

NIL

PRIORITY – III

5. NAME OF THE RIVER:
RIVER STRETCH:
Towns/Urban agglomerates
identified by WBPCB:

GANGA

TRIBENI TO DIAMOND HARBOUR

- | | |
|--|---|
| i) Baidyabati Municipality | xix) Kanchrapara Municipality |
| ii) Bansberia Municipality | xx) Katwa Municipality |
| iii) Baranagar Municipality | xxi) Khardah Municipality |
| iv) Barrackpore Municipality | xxii) Kolkata MC |
| v) Bhadreswar Municipality | xxiii) Konnagar Municipality |
| vi) Bhatpara Municipality | xxiv) Krishnanagar Municipality |
| vii) Budge Budge Municipality | xxv) Maheshtala Municipality |
| viii) Chakdaha Municipality | xxvi) Nabadwip Municipality |
| ix) Champdany Municipality | xxvii) Naihati Municipality |
| x) Chandernagore MC | xxviii) North Barrackpore
Municipality |
| xi) Diamond Harbour
Municipality | xxix) Panihati Municipality |
| xii) Garulia Municipality | xxx) Pujali Municipality |
| xiii) Gayeshpur Municipality | xxxi) Rishra Municipality |
| xiv) Halisahar Municipality | xxxii) Santipur Municipality |
| xv) Howrah MC | xxxiii) Serampore Municipality |
| xvi) Hooghly-Chinsurah
Municipality | xxxiv) Titagarh Municipality |
| xvii) Kalyani Municipality | xxxv) Uluberia Municipality |
| xviii) Kamarhati Municipality | xxxvi) Uttarpara-Kotrung
Municipality |

AS PROPOSED, THE DETAILED REPORT WILL BE SUBMITTED BY WBPCB AND KMDA.

PRIORITY – IV

6. NAME OF THE RIVER:
RIVER STRETCH:
Towns/Urban agglomerates
identified by WBPCB:

DAMODAR

DURGACHAKM TO DISHERGARH

- A) ASANSOL MUNICIPAL CORPN.
B) DURGAPUR MUNICIPAL CORPN.

AS PROPOSED, THE DETAILED REPORT WILL BE SUBMITTED BY WBPCB AND ADDA.

PRIORITY – IV

7. NAME OF THE RIVER:
RIVER STRETCH:
Towns/Urban agglomerates
identified by WBPCB:

JALANGI
LAL DIGHI TO KRISHNAGAR
KRISHNANAGAR MUNICIPALITY

Sl. No.	Basic information/Points of concern	Present position & future planning	Timeframe
1.	Population	153062	
2.	No. of wards	24	
3.	Municipal Solid Waste generated per day	125 MT to 130 MT (approx.)	
4.	Number and location of drains discharging untreated municipal waste of Krishnanagar Municipality into the river Jalangi	1. Halder Para TD Banerjee lane 2. Kumar paraghat lane 3. Surkikal Ghat (LM Ghosh Street) 4. Ahibhusan Halder Lane 5. Amar bharati (Kalupara) 6. Momin Park 7. Talikhola 8. Sashan Kali bari	
5.	Any existing plan for management (e.g. interception of drains and treatment) of municipal waste water Functioning/Status of STPs (Sewerage Treatment Plant)/ETPs (Effluent Treatment Plant)/CETP (Common Effluent Treatment Plant), if any	An action plan was submitted to Project Director, SPMG, WB with a copy to the Mission Director, NMCG, New Delhi in April 2015 At present there is no STP.	
6.	Amount of Municipal Solid Waste generated within the Municipal boundary and the practice of management (collection, segregation, treatment, disposal etc.) of such wastes. a) Waste generation per day b) Characterization of MSW (dry & wet waste percentage) c) Percentage of door to door Collection of Waste d) Mode of transportation of MSW e) Processing facilities if any	a) 125 MT to 130 MT (approx.) b) Wet: 62.3% & Dry: 37.70% c) 85% d) Tri-cycle van, Tractor, Refuse container, Compactor e) An integrated SWM project with processing facility of Waste to Energy, i.e. Bio-Gas Plant	An integrated Solid Waste Management project with Bio-remediation facility comprising approx. 100TPD is in operation by M/s. RFS Fire Safety Pvt. Ltd. in collaboration with the Chairman, Krishnanagar Municipality. Besides, UD&MA Dept. had provided 2 nos. 14m ³ movable compactor, 1 no. 10m ³ hydraulic dumper truck and

Sl. No.	Basic information/Points of concern	Present position & future planning	Timeframe
	<p>f) Location of Disposal Ground/Sanitary Landfill if any</p> <p>g) Whether any DPR regarding SWM prepared and submitted</p>	<p>is under construction.</p> <p>f) Godadanga (Municipal Waste Dumping Ground), Dr. Sachin Sen Road, Krishnanagar. It is situated at a distance of min. 6 Km (approx.) from Jalangi river.</p> <p>g) Yes; it was sanctioned in the 1st SHPC, on 5th January 2017. Construction of processing facility of Waste to Energy, i.e. Bio-Gas Plant is on progress.</p>	<p>2 nos. 2.2m³ small garbage hydraulic tipper, under Mission Nirmal Bangla (Urban) to strengthen the waste collection network in addition to existing facilities available within the municipality.</p>
7.	Trade and sewage generated in the catchment area of polluted river stretch	Does not arise as such	
8.	Plantation on both sides of the polluted river	Yes; Municipal area side is fully planted but the other side of river Jalangi is under Panchayat.	
9.	<p>Whether there is any proposal of setting up of any Parks beside the concern river stretch</p> <p>Setting up of biodiversity Parks on flood plains by removing encroachments</p>	<p>Yes;</p> <p>A proposal was prepared and sanctioned by the State Mission Director, AMRUT.</p> <p>Work is in progress.</p>	
10.	Names of the ghats, specifying ward no., on river Jalangi within the municipal boundary.	<p>A) Peyadapara Ghat (Ward – 1)</p> <p>B) Bkshipara Ghat (Ward – 1)</p> <p>C) Daspara Ghat (Ward – 21)</p> <p>D) Surkikal Ghat (Ward – 21)</p> <p>E) Kaler Ghat (Ward – 21)</p> <p>F) Tarun Sangha Ghat (Ward – 1)</p> <p>G) Kumarpara Ghat (Ward – 1)</p> <p>H) Halderpara Ghat (Ward – 1)</p> <p>I) Sankrapara Ghat (Ward -1)</p> <p>J) Jagatbandhu Ghat (Ward – 1)</p> <p>K) BalirGhat (Ward – 21)</p> <p>L) Charaltala Ghat (Ward – 20)</p> <p>M) Kalupara Ghat (Ward – 21)</p> <p>N) Chutorpara Ghat (Ward – 21)</p> <p>O) Kadamtala Ghat (Ward – 22)</p> <p>P) Kadamtala Ghat (Ferrighat) (Ward – 22)</p> <p>Q) Sashan Kalibari Ghat (Ward – 24)</p> <p>R) Shib Mandir Ghat (Sastitala Kumar Para) (Ward – 21)</p>	

PRIORITY – IV

8. NAME OF THE RIVER:

KANSI

RIVER STRETCH:

MIDNAPUR TO RAMNAGAR

Towns/Urban agglomerates

identified by WBPCB:

MIDNAPUR MUNICIPALITY

Sl. No.	Basic information/Points of concern	Present position & future Planning	Timeframe
1.	Population	169127 (as per Census 2011)	
2.	No. of wards	25	
3.	Municipal Solid Waste generated per day	8.5 MT	
4.	Number and location of drains discharging untreated municipal waste of Midnapur Municipality into the river Kansai	1. Dwaribandh Canal from Tantigeria Rly. Crossing to Gandighat, - Sedimentation tank will be installed near the final outlet towards Kansai River. Proposal will be prepared shortly.	Will be implemented by MEDte.
5.	Any existing plan for management (e.g. interception of drains and treatment) of municipal waste water Functioning/Status of STPs (Sewerage Treatment Plant)/ETPs (Effluent Treatment Plant)/CETP (Common Effluent Treatment Plant), if any	No such plants are available within this Municipal area. But, a comprehensive plan for establishing STPs upon drains flowing towards the river Kansai , will be prepared shortly. Expected time of completion of the preparation of the Project Report: May be obtained from MEDte.	
6.	Amount of Municipal Solid Waste generated within the Municipal boundary and the practice of management (collection, segregation, treatment, disposal etc.) of such wastes. a) Waste generation per day b) Characterization of MSW (dry & wet waste percentage) c) Percentage of door to door Collection of Waste d) Mode of transportation of MSW e) Processing facilities if any f) Location of Disposal	a) 8.5 MT (approx.) b) Organic: 62% & Inorganic: 38% c) 60% d) By manual collection and municipal vehicles. e) Not available. A project report had been prepared and submitted by MEDte. Approval of the same is awaited.	A project report for an integrated Solid Waste Management project had been prepared and submitted by the MEDte. for which the administrative approval is yet pending. Besides, UD&MA Dept. had provided 2 nos. 14m ³ movable compactor, 1 no. 10m ³ hydraulic dumper truck and 2 nos. 2.2m ³ small garbage hydraulic tipper, under Mission Nirmal

Sl. No.	Basic information/Points of concern	Present position & future Planning	Timeframe
	Ground/Sanitary Landfill if any h) Whether any DPR regarding SWM prepared and submitted	f) Own Municipal Trenching Ground (6.38 acre) at Dharma, Midnapore. h) Prepared and submitted by MEDte. on behalf of this ULB. Approval of the Project is awaited.	Bangla (Urban) to strengthen the waste collection network in addition to existing facilities available within the municipality. Probable CAPEX for 100% waste processing: 26.75 Crore May be implemented by December, 2022
7.	Trade and sewage generated in the catchment area of polluted river stretch	Trade waste collected and disposed off by municipal staff to municipal open trenching ground.	
8.	Plantation on both sides of the polluted river	Most of the river side has been planted and plantation being done at the time of "Bana Mohatsav" every year.	
9.	Whether there is any proposal of setting up of any Parks beside the concern river stretch Setting up of biodiversity Parks on flood plains by removing encroachments	Yes; One park near Gandhi Ghat, Ward No. -17, is in progress under AMRUT mission. Some existing bio-diversity parks, beside the river Kansai: 1. Amtala Ghat (Shradanjali Park) 2. DAV Ghat (Vidyasagar Park under maintenance of Forest Department)	
10.	Names of the ghats, specifying ward no., on river Kansai within the municipal boundary.	1. Gandhi Ghat, Ward – 17, 2. Amtala Ghat, Ward – 20, 3. DAV Ghat, Ward – 23.	