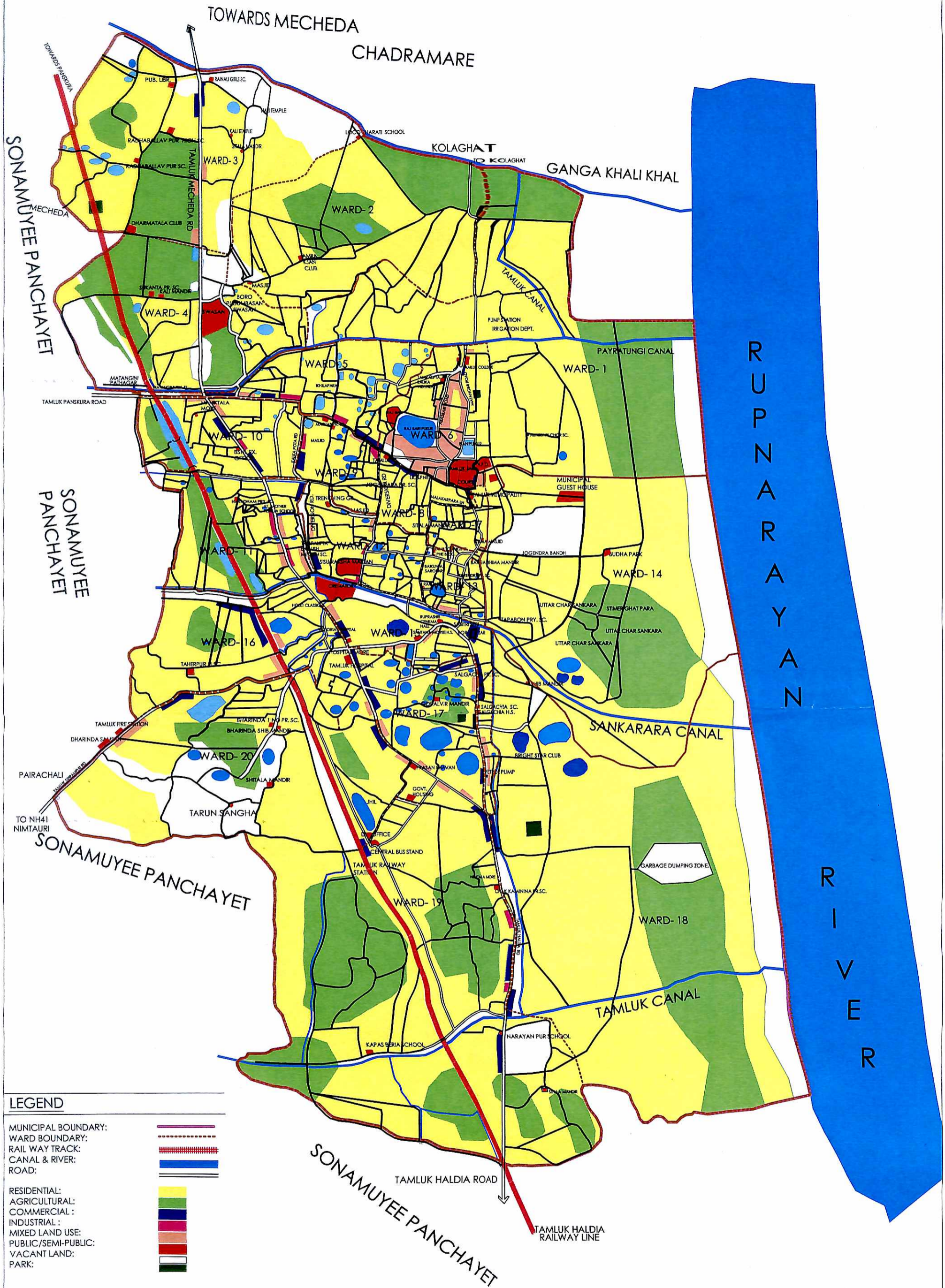


LEGEND

MUNICIPAL BOUNDARY:	
WARD BOUNDARY:	
RAIL WAY TRACK:	
CANAL & RIVER:	
ROAD:	
BLACK TOP:	
KUNCHA:	
MORUM:	
CONCRET:	
IMPORTANT LANDMARKS:	

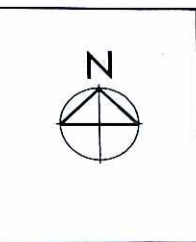
TITLE WARDS		SCALE:	DEALT BY:	SIGNATURE OF CHAIRMAN:	CITY DEVELOPMENT PLAN TAMLUK MUNICIPALITY 2014-15 TO 2018-19 DIS:- PURBA MEDINIPUR WEST BENGAL
DATE: JUNE - 2014		MAP NO:			



LEGEND

- MUNICIPAL BOUNDARY: (Red dashed line)
- WARD BOUNDARY: (Black dashed line)
- RAIL WAY TRACK: (Black line with cross-ticks)
- CANAL & RIVER: (Blue line)
- ROAD: (Red line)
- RESIDENTIAL: (Yellow)
- AGRICULTURAL: (Green)
- COMMERCIAL: (Blue)
- INDUSTRIAL: (Red)
- MIXED LAND USE: (Orange)
- PUBLIC/SEMI-PUBLIC: (Purple)
- VACANT LAND: (White)
- PARK: (Dark Green)

TITLE
LAND USE OF MUNICIPALITY



SCALE:
0M 100M 200M

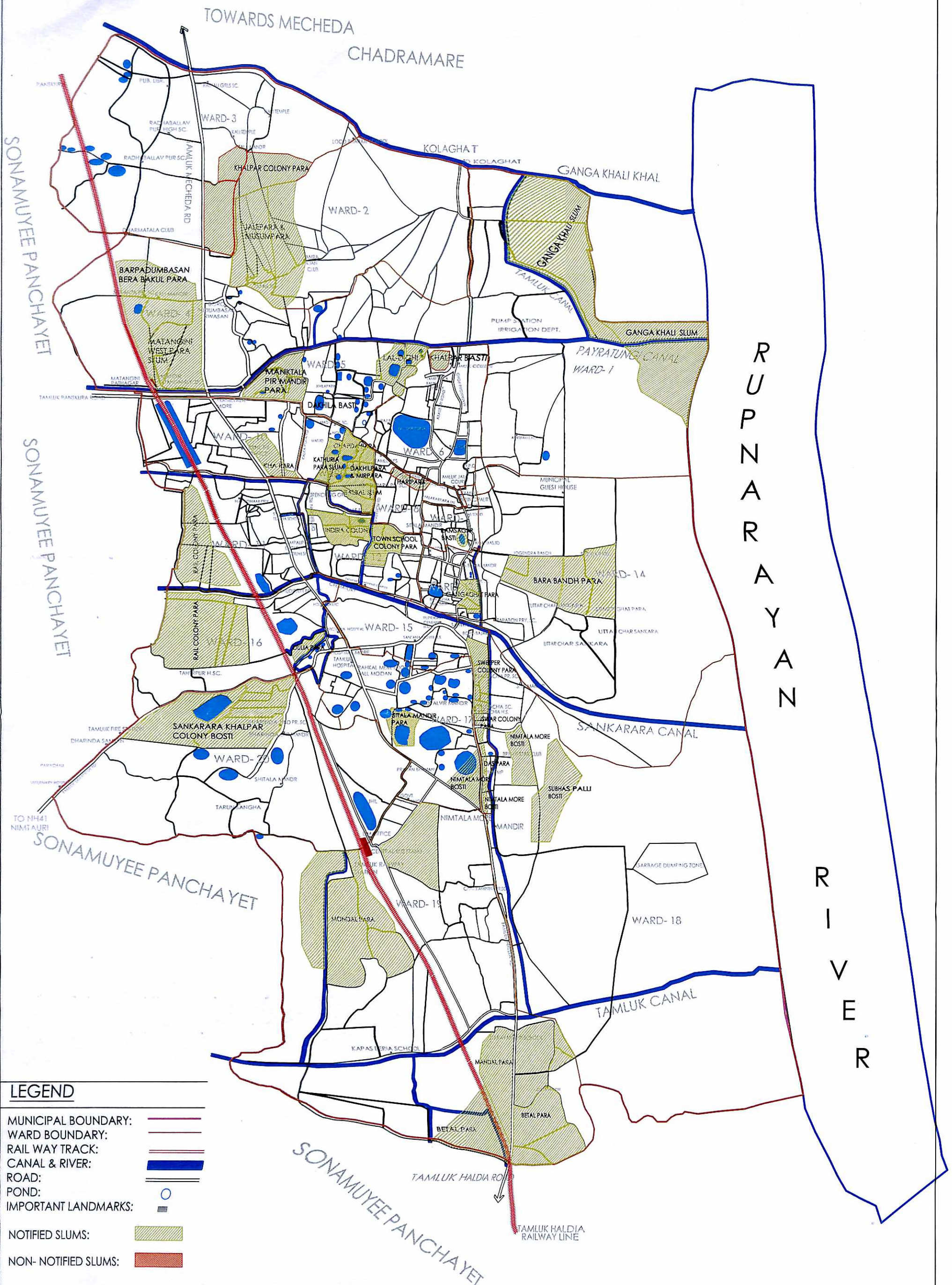
DATE: - 2014

DEALT BY:
[Signature]

SIGNATURE OF CHAIRMAN:
[Signature]

MAP NO:

CITY DEVELOPMENT PLAN
TAMLUK MUNICIPALITY
2014-15 TO 2018-19
DIS:- PURBA MEDINIPUR
WEST BENGAL



LEGEND

- MUNICIPAL BOUNDARY:
- WARD BOUNDARY:
- RAIL WAY TRACK:
- CANAL & RIVER:
- ROAD:
- POND:
- IMPORTANT LANDMARKS:
- NOTIFIED SLUMS:
- NON- NOTIFIED SLUMS:

TITLE LOCATION OF SLUMS	N 	SCALE:	DEALT BY:	SIGNATURE OF CHAIRMAN:	CITY DEVELOPMENT PLAN TAMLUK MUNICIPALITY 2014-15 TO 2018-19 DIS:- PURBA MEDINIPUR WEST BENGAL
		DATE: - 2014	MAP NO:		