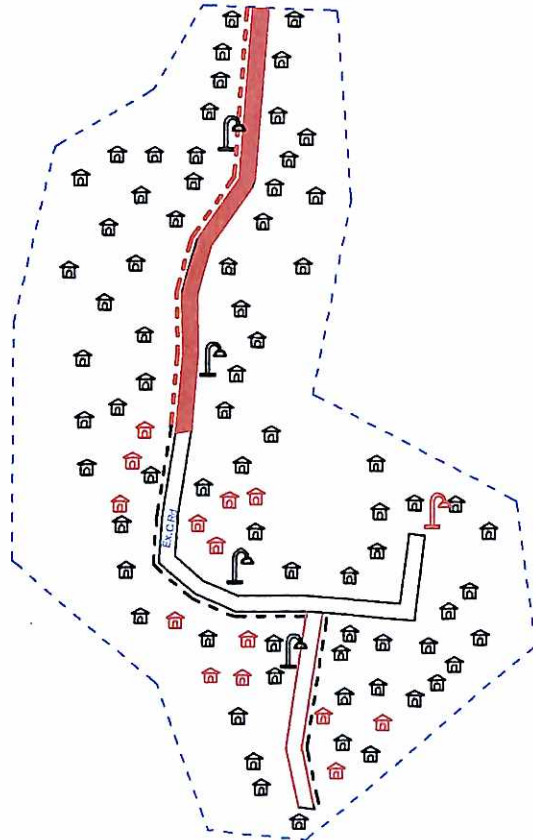


SLUM NAME-- PIRPUKUR PARA . WARD NO (11).



RAIGANJ MUNICIPALITY
 SLUM NAME : PIRPUKUR PARA, SLUM NO. : 38, WARD NO. : 11



NOT TO SCALE

INFORMATION TABLE

Area of Slum	: 0.041 sq km.
Population	: 414
General	: 342
S.C. & S.T. Population	: 72
BPL Population	:
P.H.	:
Tenancy of Land	: Individual

INDEX

ITEMS	EXISTING		PROPOSED 15-16	
	Qnty.	Symbol	Qnty.	Symbol
Housing	8		10	
Water Supply Stand Post	00		00	
Distribution Line	00		45	
Drainage	70		45	
Kutcha Road	168		00	
Brick Paved Road	00		00	
Black Topped Road	00		00	
Concrete Road	180		45	
Street Light	4		00	
Community Bath	00		00	
Community Toilet	00		00	
S.W.M. Garbage Bins	00		00	
Community Seva Kendra	00		00	

Chairman
 Raiganj Municipality

WARD NO : 11, PIRPUKUR PARA_38

152



Chairman
Raiganj Municipality

slum name --Adarsha pally , ward no (11) , 153

25

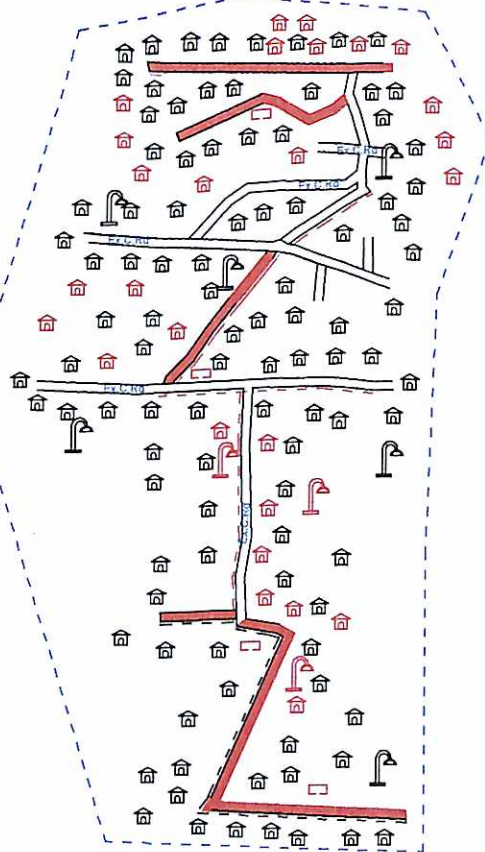
231

25



RAIGANJ MUNICIPALITY

SLUM NAME : ADARSHA PALLY, SLUM NO. : 39, WARD NO. : 11



INFORMATION TABLE

Area of Slum	: 0.033 sq km.
Population	: 1119
General	: 986
S.C. & S.T. Population	: 107
BPL Population	:
P.H.	:
Tenancy of Land	: Individual

INDEX

ITEMS	EXISTING		PROPOSED 15-16	
	Qty.	Symbol	Qty.	Symbol
Housing	22		9	
Water Supply Stand Post	00		00	
Distribution Line	00		41	
Drainage	160		41	
Kutcha Road	404		00	
Brick Paved Road	00		00	
Black Topped Road	00		00	
Concrete Road	305		41	
Street Light	11		00	
Community Bath	00		00	
Community Toilet	00		00	
S.W.M. Garbage Bins	00		00	
Community Seva Kendra	00		00	


Chairman
Raiganj Municipality

WARD NO : 11, ADARSHA PALLY_39

176

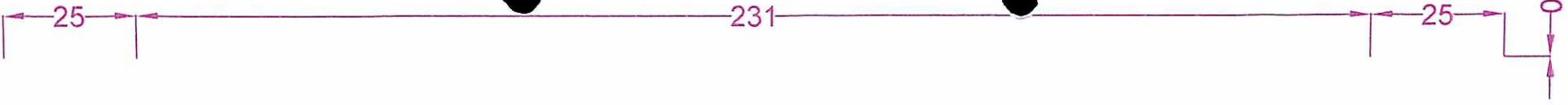
22

154

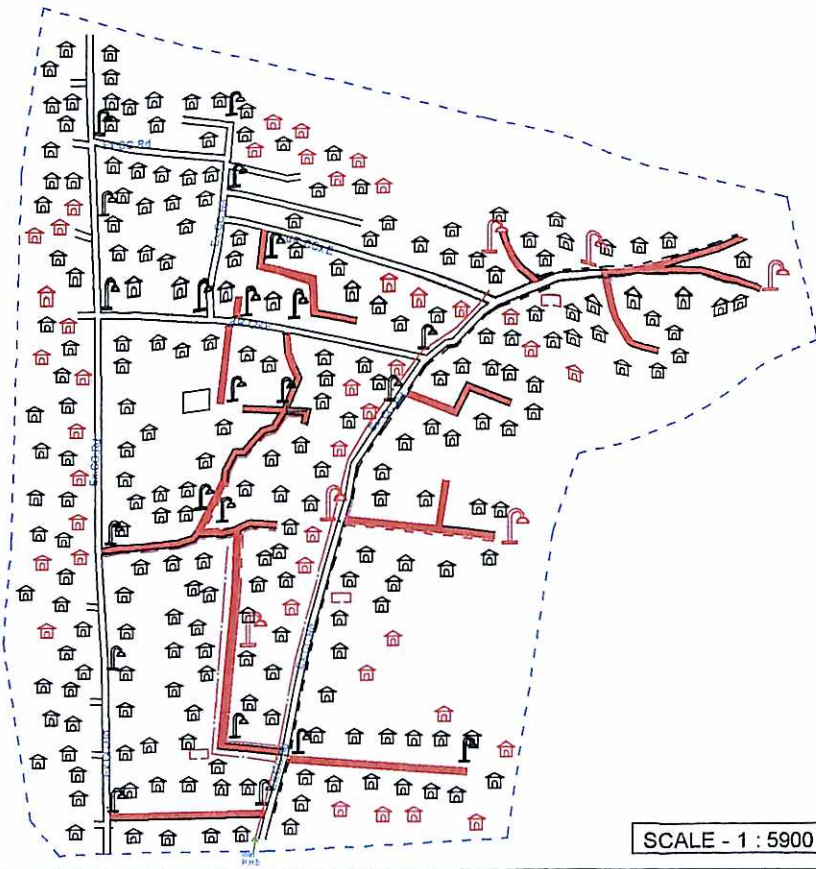


SLUM NAME --SHLIPI NAGAR . WARD NO (11) .

Chairman
Rajmangal Municipality



RAIGANJ MUNICIPALITY
SLUM NAME : SHILPI NAGAR, SLUM NO. : 40, WARD NO. : 11



INFORMATION TABLE

Area of Slum	: 0.066 sq km.
Population	: 1819
General	: 1502
S.C. & S.T. Population	: 153
BPL Population	:
P.H.	:
Tenancy of Land	: Individual

I N D E X

I T E M S	EXISTING		PROPOSED 15-16	
	Qty.	Symbol	Qty.	Symbol
Housing	36		9	
Water Supply Stand Post	00		00	
Distribution Line	00		41	
Drainage	380		41	
Kutcha Road	988		00	
Brick Paved Road	00		00	
Black Topped Road	00		00	
Concrete Road	1240		41	
Street Light	22		00	
Community Bath	00		00	
Community Toilet	00		00	
S.W.M. Garbage Bins	00		00	
Community Seva Kendra	00		00	

176

22

156

Chairman
Raiganj Municipality

WARD NO : 11, SHILPI NAGAR_40

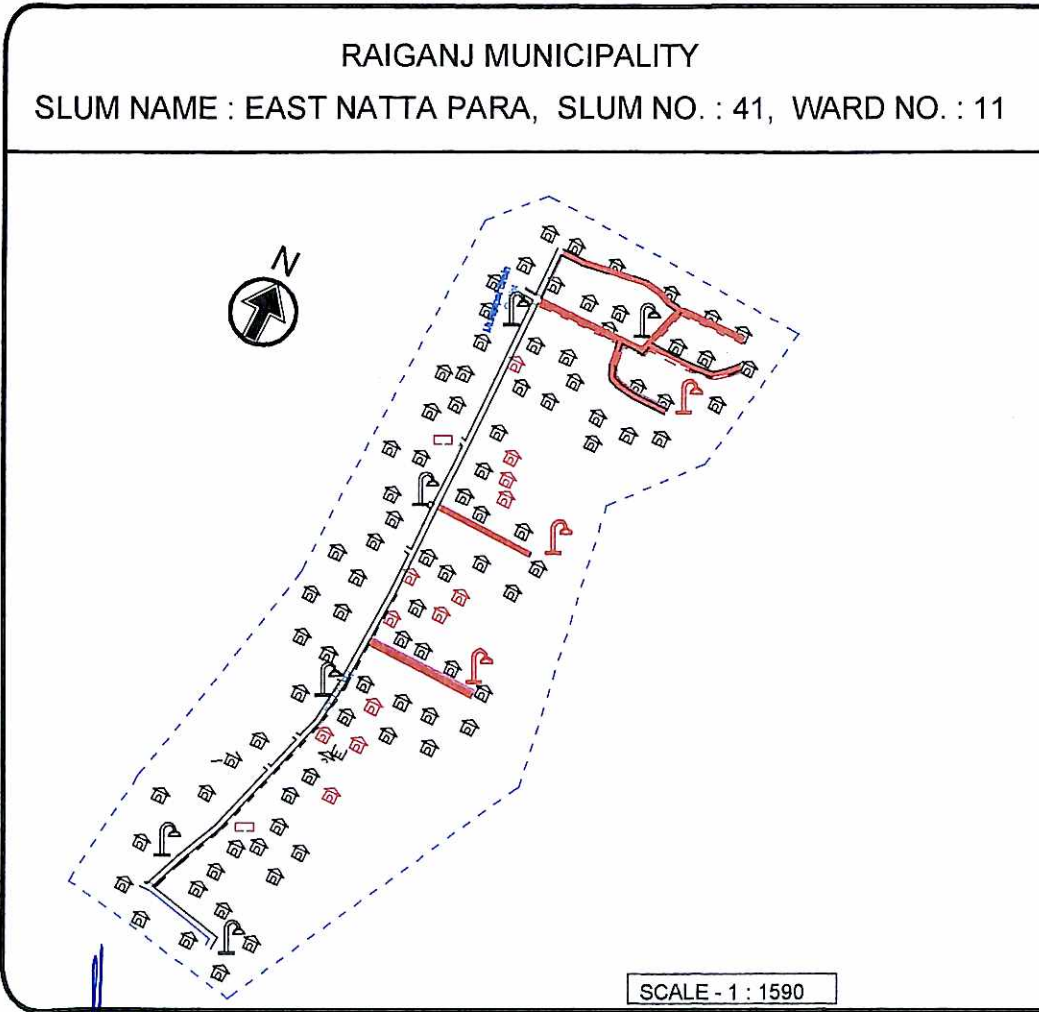


Chairman
Raiganj Municipality

SLUM NAME-- EAST NATTA PARA . WARD NO -- (11)



RAIGANJ MUNICIPALITY
 SLUM NAME : EAST NATTA PARA, SLUM NO. : 41, WARD NO. : 11



SCALE - 1 : 1590

INFORMATION TABLE


Area of Slum	: 0.025 sq km.
Population	: 210
General	: 153
S.C. & S.T. Population	: 56
BPL Population	:
P.H.	:
Tenancy of Land	: Individual

I N D E X

ITEMS	EXISTING		PROPOSED 15-16	
	Qty.	Symbol	Qty.	Symbol
Housing	4		7	
Water Supply Stand Post	00		00	
Distribution Line	00		32	
Drainage	40		32	
Kutcha Road	240		00	
Brick Paved Road	00		00	
Black Topped Road	00		00	
Concrete Road	290		32	
Street Light	6		00	
Community Bath	00		00	
Community Toilet	00		00	
S.W.M. Garbage Bins	00		00	
Community Seva Kendra	00		00	

Chairman
 Raiganj Municipality

WARD NO : 11, EAST NATTA PARA_41

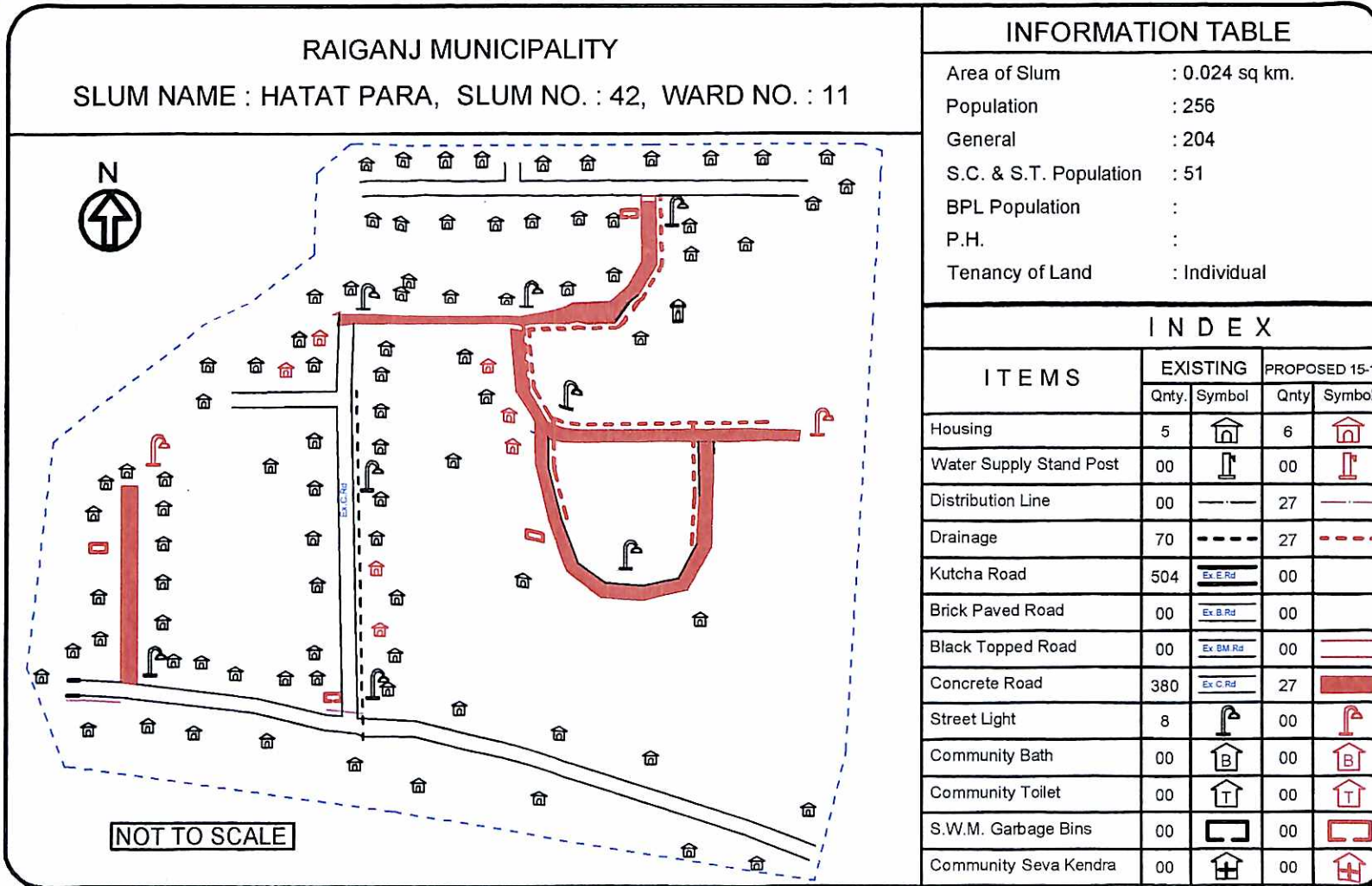




25

231

25



Chairman
Raiganj Municipality

WARD NO : 11, HATAT PARA_42

176

22





25

231

25

RAIGANJ MUNICIPALITY

SLUM NAME : WEST NATTA PARA, SLUM NO. : 43, WARD NO. : 11

INFORMATION TABLE

Area of Slum : 0.022 sq km.
 Population : 828
 General : 710
 S.C. & S.T. Population : 72
 BPL Population :
 P.H. :
 Tenancy of Land : Individual

I N D E X

I T E M S	EXISTING		PROPOSED 15-16	
	Qty.	Symbol	Qty	Symbol
Housing	16		10	
Water Supply Stand Post	00		00	
Distribution Line	00		45	
Drainage	30		45	
Kutcha Road	144		00	
Brick Paved Road	00		00	
Black Topped Road	00		00	
Concrete Road	160		45	
Street Light	6		00	
Community Bath	00		00	
Community Toilet	00		00	
S.W.M. Garbage Bins	00		00	
Community Seva Kendra	00		00	

NOT TO SCALE

176

22

Chairman
Raiganj Municipality

WARD NO : 11, WEST NATTA PARA_43

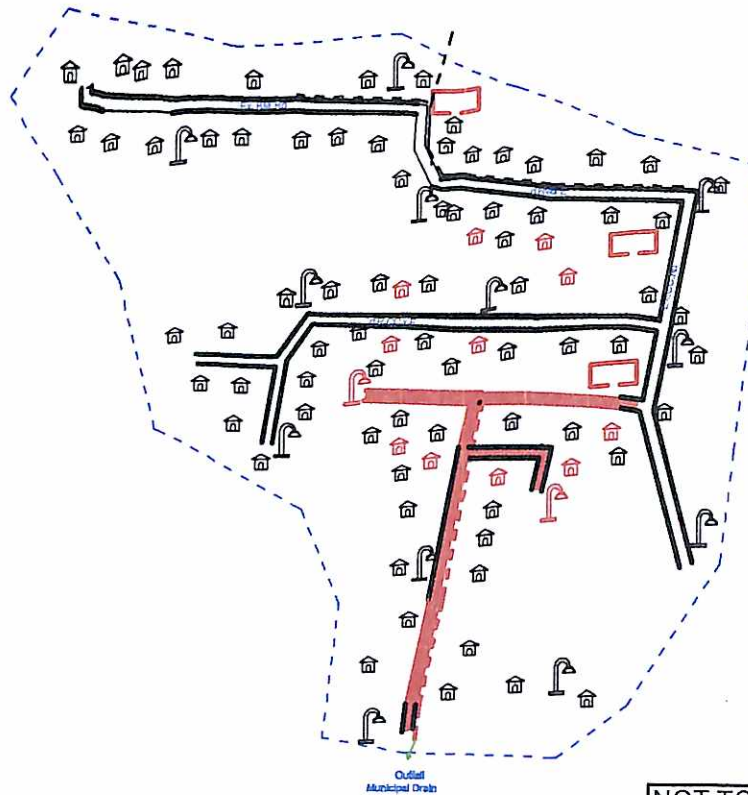


✓ Chairman
Raiganj Municipality

SLUM NAME -SATSAGHA ASHRAM PARA . WARD NO (11) . 163



RAIGANJ MUNICIPALITY
 SLUM NAME : SATSANGHA ASRAM PARA, SLUM NO. : 44, WARD NO. : 11



INFORMATION TABLE

Area of Slum	: 0.022 sq km.
Population	: 1211
General	: 1124
S.C. & S.T. Population	: 51
BPL Population	:
P.H.	:
Tenancy of Land	: Individual

I N D E X

ITEMS	EXISTING		PROPOSED 15-16	
	Qty.	Symbol	Qty.	Symbol
Housing	24		8	
Water Supply Stand Post	00		00	
Distribution Line	00		36	
Drainage	130		36	
Kutcha Road	156		00	
Brick Paved Road	00		00	
Black Topped Road	890		00	
Concrete Road	120		36	
Street Light	12		00	
Community Bath	00		00	
Community Toilet	00		0	
S.W.M. Garbage Bins	00		00	
Community Seva Kendra	00		00	

NOT TO SCALE

Chairman
 Raiganj Municipality

WARD NO : 11, SATSANGHA ASRAM PARA_44

176

22



SLUM NAME - ADARSHA PALLY . WARD NO--(12) . 169

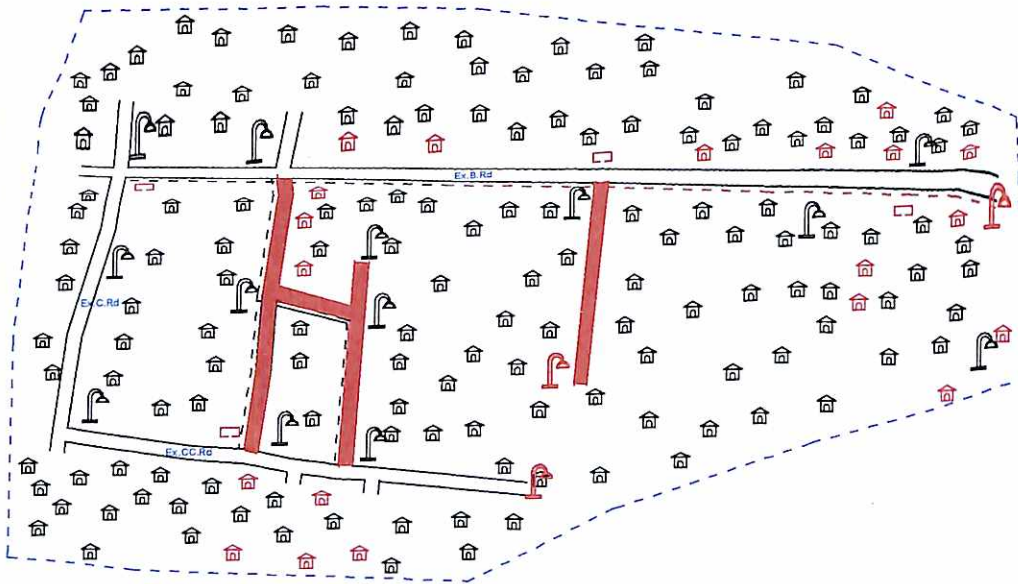


25

231

25

RAIGANJ MUNICIPALITY
SLUM NAME : ADARSHA PALLY, SLUM NO. : 45, WARD NO. : 12



SCALE -1 : 1900

INFORMATION TABLE

Area of Slum	: 0.042 sq km.
Population	: 41
General	: 41
S.C. & S.T. Population	: 0
BPL Population	:
P.H.	:
Tenancy of Land	: Individual

INDEX

ITEMS	EXISTING		PROPOSED 15-16	
	Qty.	Symbol	Qty.	Symbol
Housing	1		8	
Water Supply Stand Post	00		00	
Distribution Line	350		36	
Drainage	240		36	
Kutcha Road	600		00	
Brick Paved Road	00		00	
Black Topped Road	480		00	
Concrete Road	458		36	
Street Light	13		00	
Community Bath	00		00	
Community Toilet	00		00	
S.W.M. Garbage Bins	00		00	
Community Seva Kendra	00		00	


176

22

Chairman
 Raiganj Municipality

WARD NO : 12, ADARSHA PALLY_45

165

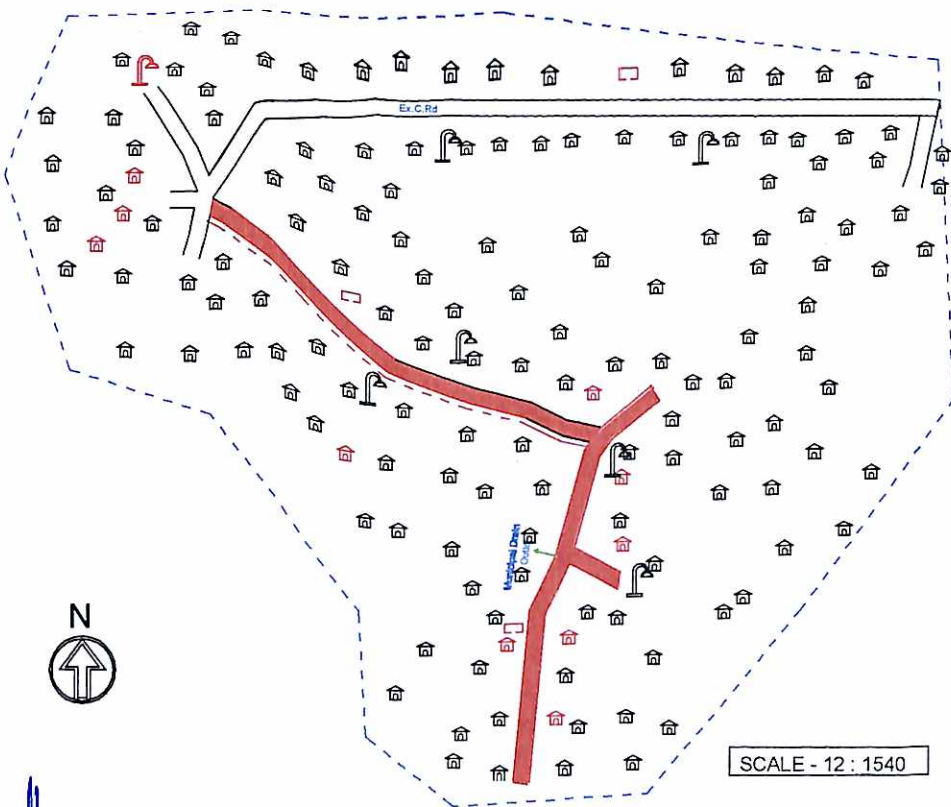


Chairman
Raiganj Municipality

SLUM NAME RAILY GOLA .WAED NO (12) .



RAIGANJ MUNICIPALITY
 SLUM NAME : RAILY GOLA, SLUM NO. : 46, WARD NO. : 12



INFORMATION TABLE

Area of Slum	: 0.03 sq km.
Population	: 746
General	: 608
S.C. & S.T. Population	: 123
BPL Population	:
P.H.	:
Tenancy of Land	: Individual

I N D E X

I T E M S	EXISTING		PROPOSED 15-16	
	Qty.	Symbol	Qty.	Symbol
Housing	15		10	
Water Supply Stand Post	00		00	
Distribution Line	00		45	
Drainage	00		45	
Kutcha Road	384		00	
Brick Paved Road	00		00	
Black Topped Road	00		00	
Concrete Road	00		45	
Street Light	6		00	
Community Bath	00		00	
Community Toilet	00		00	
S.W.M. Garbage Bins	00		00	
Community Seva Kendra	00		00	

Chairman
 Raiganj Municipality

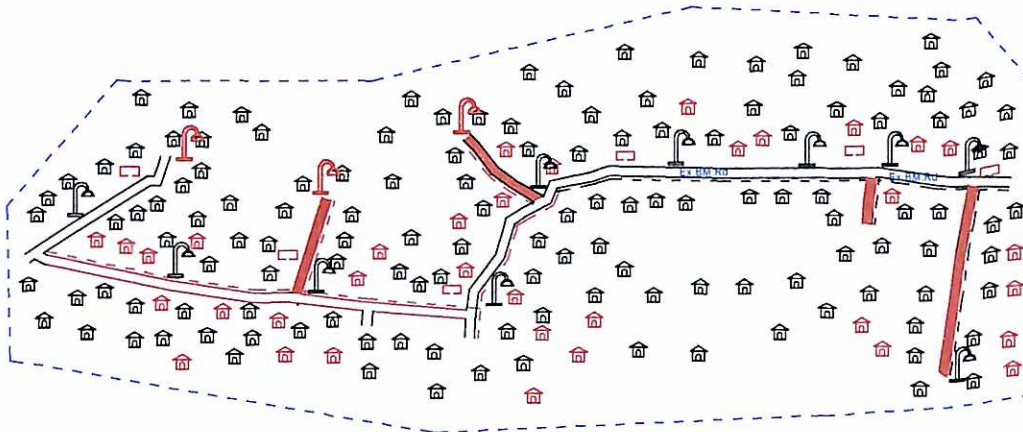
WARD NO : 12, RAILY GOLA_46



SLUM NAME -- UKILPARA . WARD 12 .



RAIGANJ MUNICIPALITY
 SLUM NAME : UKIL PARA, SLUM NO. : 47, WARD NO. : 12



SCALE : 1 : 1280

INFORMATION TABLE

Area of Slum	: 0.021 sq km.
Population	: 746
General	: 542
S.C. & S.T. Population	: 102
BPL Population	:
P.H.	:
Tenancy of Land	: Individual

I N D E X

ITEMS	EXISTING		PROPOSED 15-16	
	Qty.	Symbol	Qty.	Symbol
Housing	15		10	
Water Supply Stand Post	00		00	
Distribution Line	00		45	
Drainage	320		45	
Kutcha Road	340		00	
Brick Paved Road	00		00	
Black Topped Road	960		00	
Concrete Road	00		45	
Street Light	10		00	
Community Bath	00		00	
Community Toilet	00		00	
S.W.M. Garbage Bins	00		00	
Community Seva Kendra	00		00	

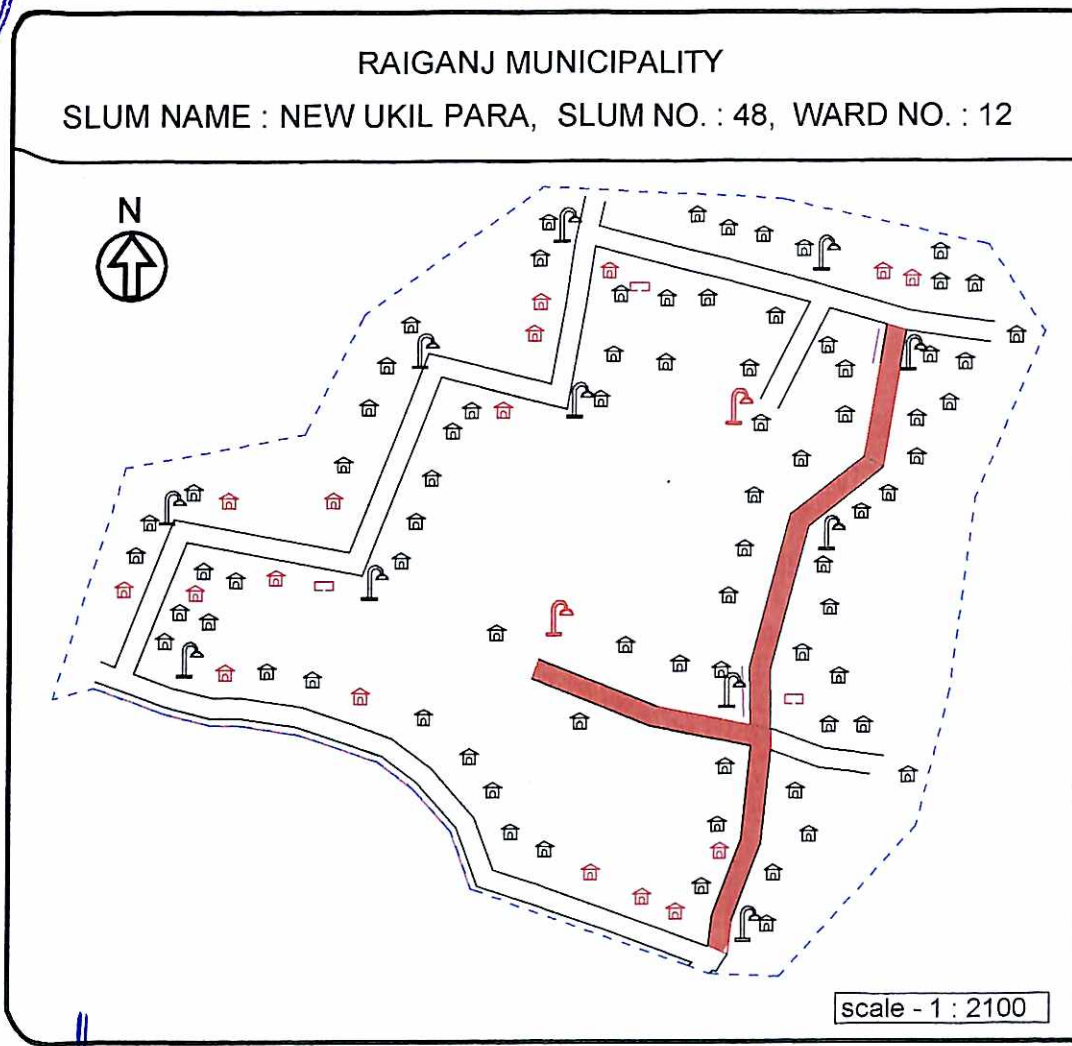
Chairman
 Raiganj Municipality

WARD NO : 12, UKIL PARA_47



Chauhan
Raiganj Municipality

SLUMNAME --NEW UKILPARA . WARD NO --(12) .



INFORMATION TABLE	
Area of Slum	: 0.023 sq km
Population	: 629
General	: 531
S.C. & S.T. Population	: 97
BPL Population	:
P.H.	:
Tenancy of Land	: Individual

INDEX				
ITEMS	EXISTING		PROPOSED 15-16	
	Qty.	Symbol	Qty.	Symbol
Housing	12		10	
Water Supply Stand Post	00		00	
Distribution Line	00		45	
Drainage	00		45	
Kutcha Road	00		00	
Brick Paved Road	00		00	
Black Topped Road	00		00	
Concrete Road	00		45	
Street Light	11		00	
Community Bath	00		00	
Community Toilet	00		00	
S.W.M. Garbage Bins	00		00	
Community Seva Kendra	00		00	

Chairman
 Raiganj Municipality

WARD NO : 12, NEW UKIL PARA_48

25 231 25

176

22

171



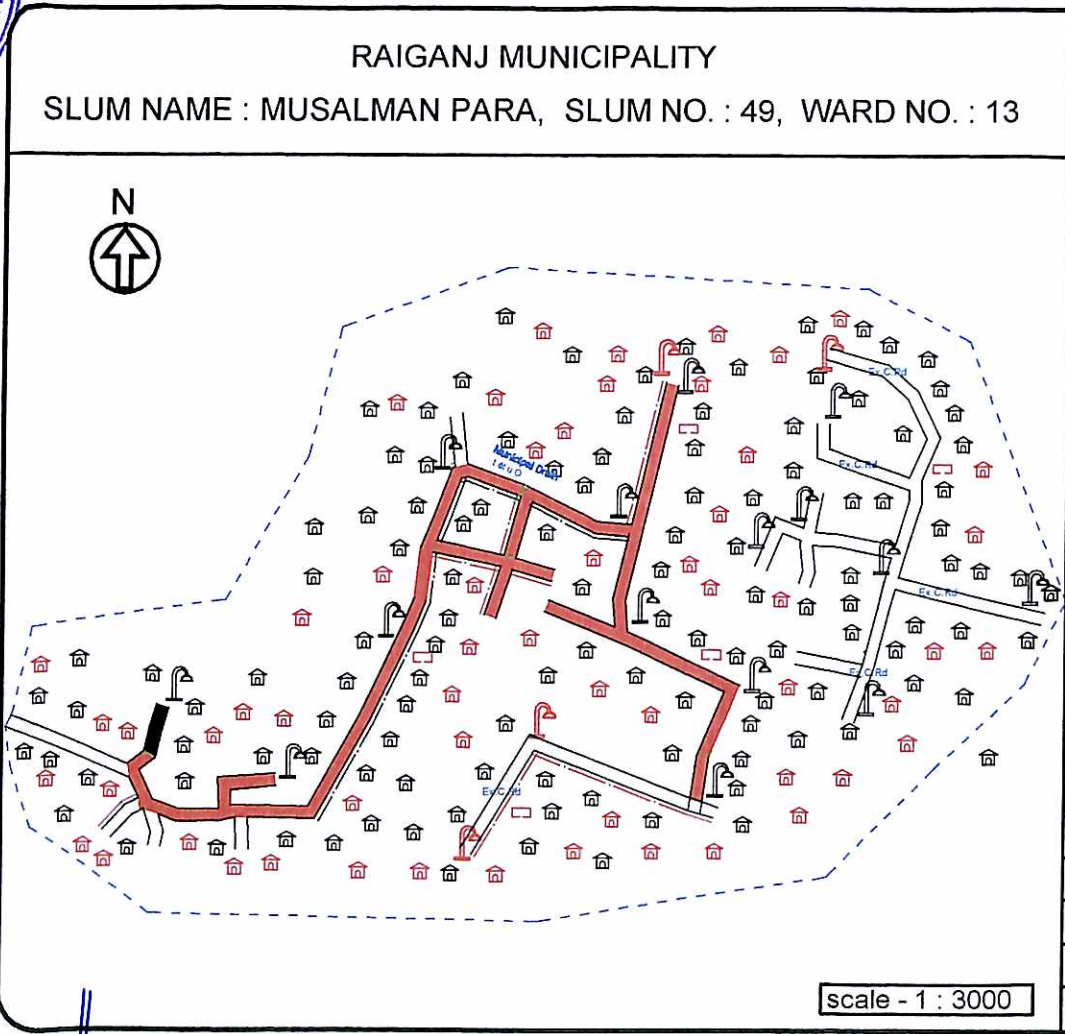
Slum Name-- MUSLINPURA WARD NO 13 , 192



25

231

25



INFORMATION TABLE

Area of Slum	: 0.045 sq km
Population	: 1293
General	: 112
S.C. & S.T. Population	: 41
BPL Population	:
P.H.	:
Tenancy of Land	: Individual

I N D E X

ITEMS	EXISTING		PROPOSED 15-16	
	Qty.	Symbol	Qty.	Symbol
Housing	25		12	
Water Supply Stand Post	00		00	
Distribution Line	220		54	
Drainage	00		54	
Kutcha Road	840		00	
Brick Paved Road	00		00	
Black Topped Road	00		00	
Concrete Road	430		54	
Street Light	15		00	
Community Bath	00		00	
Community Toilet	00		00	
S.W.M. Garbage Bins	00		00	
Community Seva Kendra	00		00	

176

22

Chairman
Raiganj Municipality

WARD NO : 13, MUSALMAN PARA_49

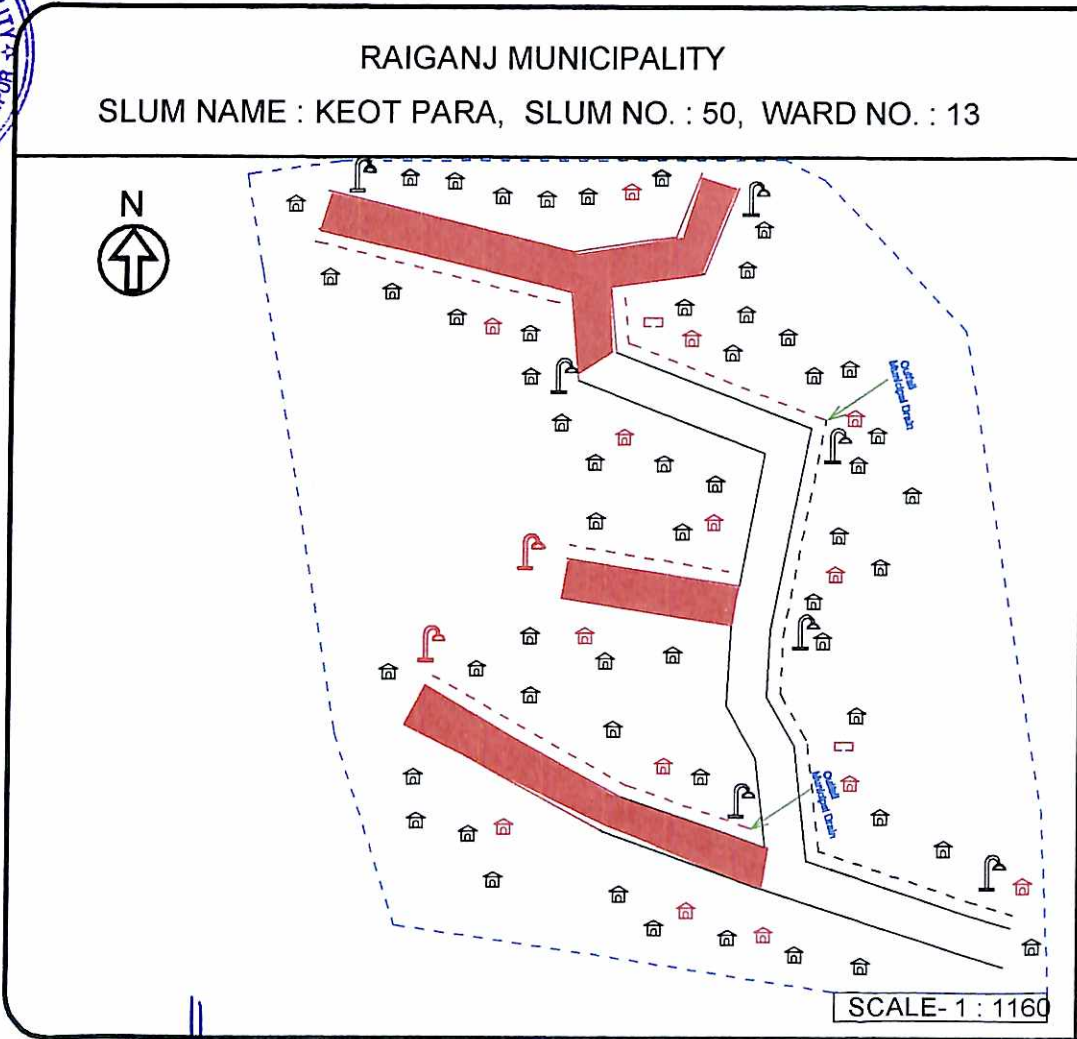
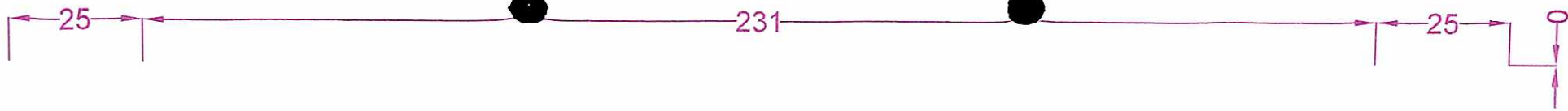
193

hbl



SLUM NAME-- KEOT PARA . WARD NO -- (13)


Chairman
Raiganj Municipality



INFORMATION TABLE	
Area of Slum	: 0.02 sq km
Population	: 133
General	: 97
S.C. & S.T. Population	: 36
BPL Population	:
P.H.	:
Tenancy of Land	: Individual

INDEX				
ITEMS	EXISTING		PROPOSED 15-16	
	Qty.	Symbol	Qty.	Symbol
Housing	3		11	
Water Supply Stand Post	00		00	
Distribution Line	00		50	
Drainage	60		50	
Kutcha Road	168		00	
Brick Paved Road	00		00	
Black Topped Road	00		00	
Concrete Road	140		50	
Street Light	7		00	
Community Bath	00		00	
Community Toilet	00		00	
S.W.M. Garbage Bins	00		00	
Community Seva Kendra	00		00	

Chairman
 Raiganj Municipality

WARD NO : 13, KEOT PARA_50





136

SIJIM NAME - LIKIL PABA (WARD NO. 12)

Raigam

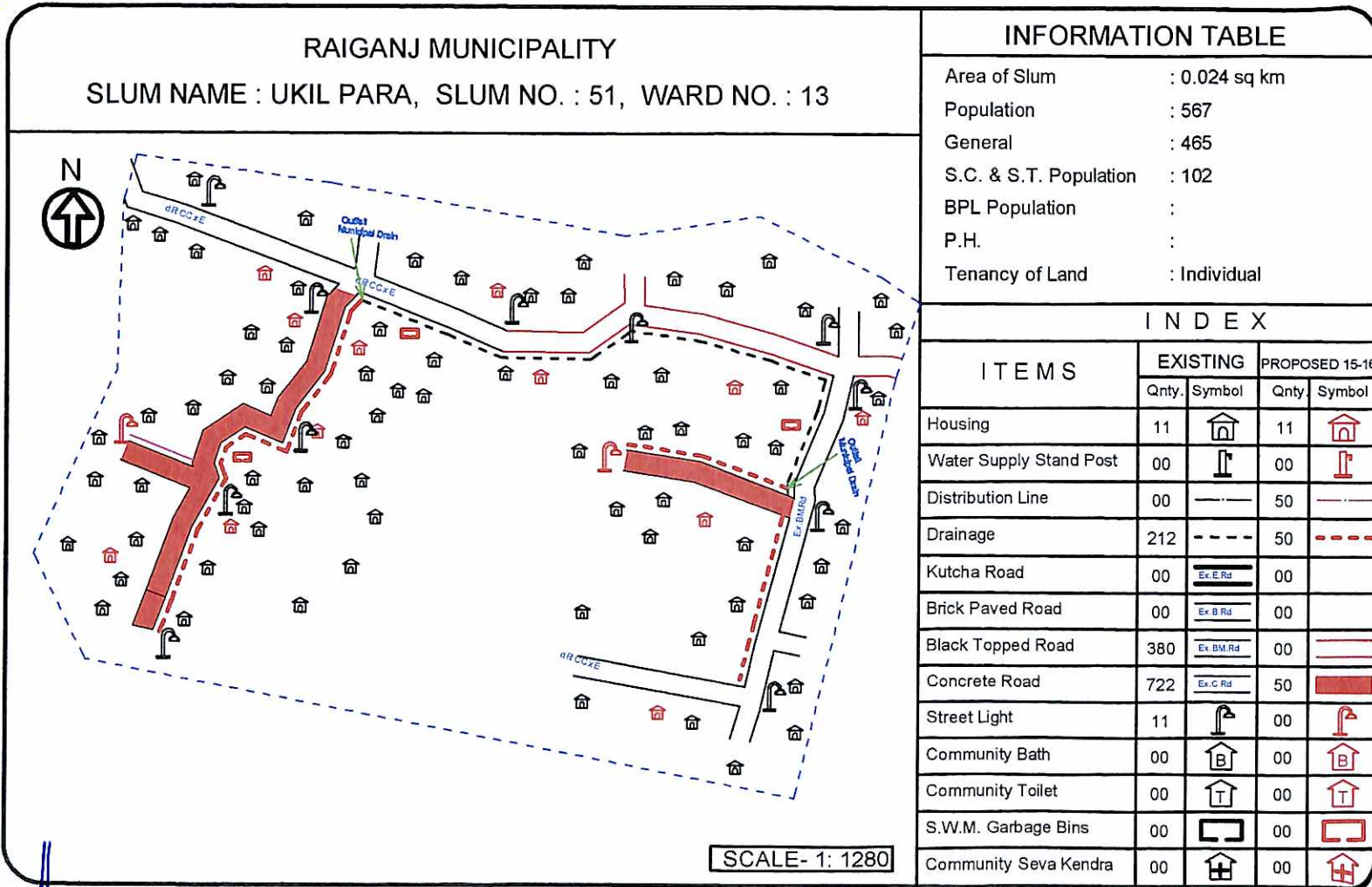




25

231

25



Chairman
Raiganj Municipality

WARD NO : 13, UKIL PARA_51

179

176

22



861

SLUM NAME -- KUMAR DANGI . WARD NO (13) .

661

25

231

25



RAIGANJ MUNICIPALITY

SLUM NAME : KUMAR DANGI, SLUM NO. : 52, WARD NO. : 13

INFORMATION TABLE

Area of Slum :
 Population : 46
 General :
 S.C. & S.T. Population :
 BPL Population :
 P.H. :
 Tenancy of Land : Individual

INDEX

ITEMS	EXISTING		PROPOSED 15-16	
	Qty.	Symbol	Qty.	Symbol
Housing	1		7	
Water Supply Stand Post	00		00	
Distribution Line	00		32	
Drainage	00		32	
Kutcha Road	00		00	
Brick Paved Road	00		00	
Black Topped Road	00		00	
Concrete Road	00		32	
Street Light	00		00	
Community Bath	00		00	
Community Toilet	00		00	
S.W.M. Garbage Bins	00		00	
Community Seva Kendra	00		00	

176

22

Chairman
Raiganj Municipality

WARD NO : 13, KUMAR DANGI_52

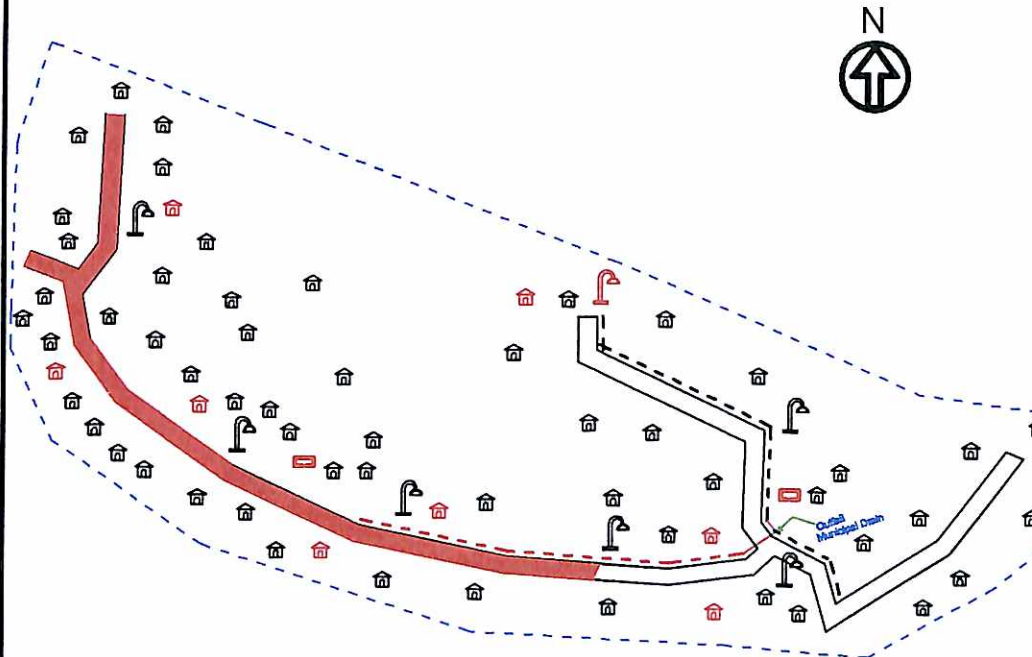


Chairman
Raiganj Municipality

SLUM NAME-- DESBANDHU PARA .WARD NO --(14) . 180



RAIGANJ MUNICIPALITY
 SLUM NAME : DESHBANDHU PARA, SLUM NO. : 53, WARD NO. : 14



INFORMATION TABLE

Area of Slum	: 0.023 sq km
Population	: 373
General	: 276
S.C. & S.T. Population	: 97
BPL Population	:
P.H.	:
Tenancy of Land	: Individual

I N D E X

ITEMS	EXISTING		PROPOSED 15-16	
	Qty.	Symbol	Qty.	Symbol
Housing	7		12	
Water Supply Stand Post	00		00	
Distribution Line	00		54	
Drainage	45		54	
Kutcha Road	90		00	
Brick Paved Road	00		00	
Black Topped Road	00		00	
Concrete Road	148		54	
Street Light	6		00	
Community Bath	00		00	
Community Toilet	00		00	
S.W.M. Garbage Bins	00		00	
Community Seva Kendra	00		00	

Chairman
 Raiganj Municipality

WARD NO : 14, DESHBANDHU PARA_53



J
Chairman
Raiganj Municipality

SLUN NAME --RALI COLLONY . WARD NO (14) ,

182

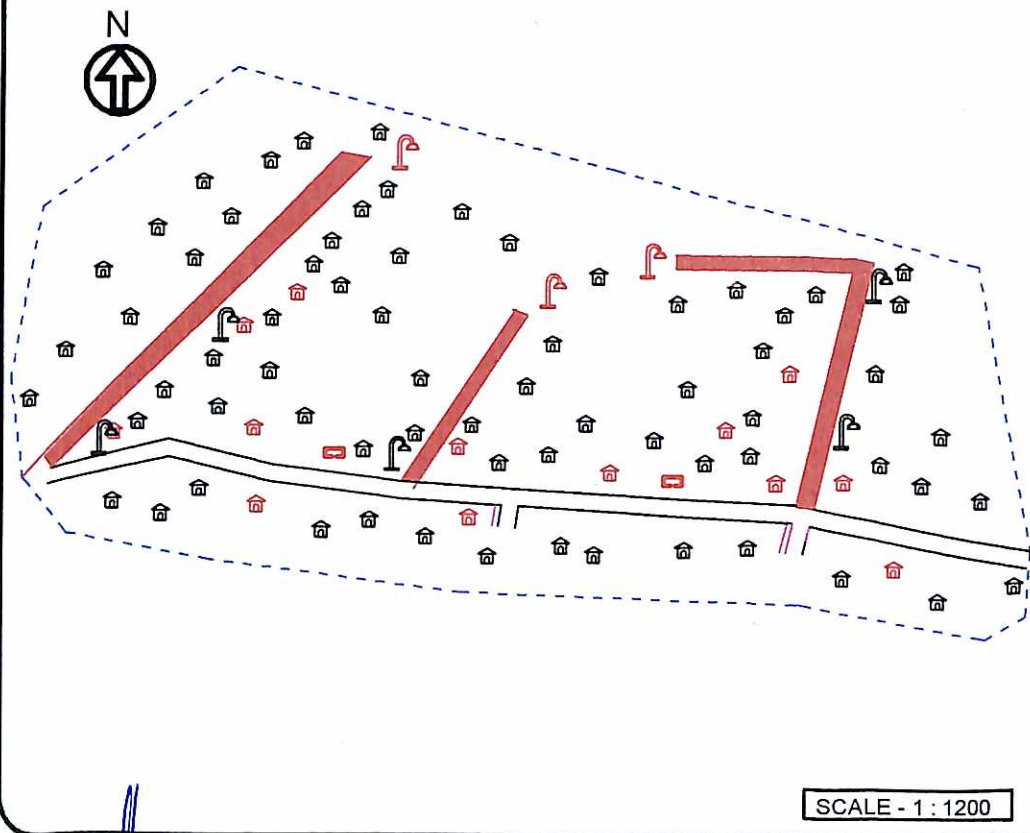


25

231

25

RAIGANJ MUNICIPALITY
SLUM NAME : RAIL COLONY, SLUM NO. : 54, WARD NO. : 14



INFORMATION TABLE

Area of Slum	: 0.031 sq km
Population	: 281
General	: 148
S.C. & S.T. Population	: 133
BPL Population	:
P.H.	:
Tenancy of Land	: Individual

I N D E X

I T E M S	EXISTING		PROPOSED 15-16	
	Qty.	Symbol	Qty.	Symbol
Housing	6		9	
Water Supply Stand Post	00		00	
Distribution Line	00		41	
Drainage	00		41	
Kutcha Road	424		00	
Brick Paved Road	00		00	
Black Topped Road	00		00	
Concrete Road	00		41	
Street Light	5		00	
Community Bath	00		00	
Community Toilet	00		00	
S.W.M. Garbage Bins	00		00	
Community Seva Kendra	00		00	

Chairman
Raiganj Municipality

WARD NO : 14, RAIL COLONY_54

176

22

183



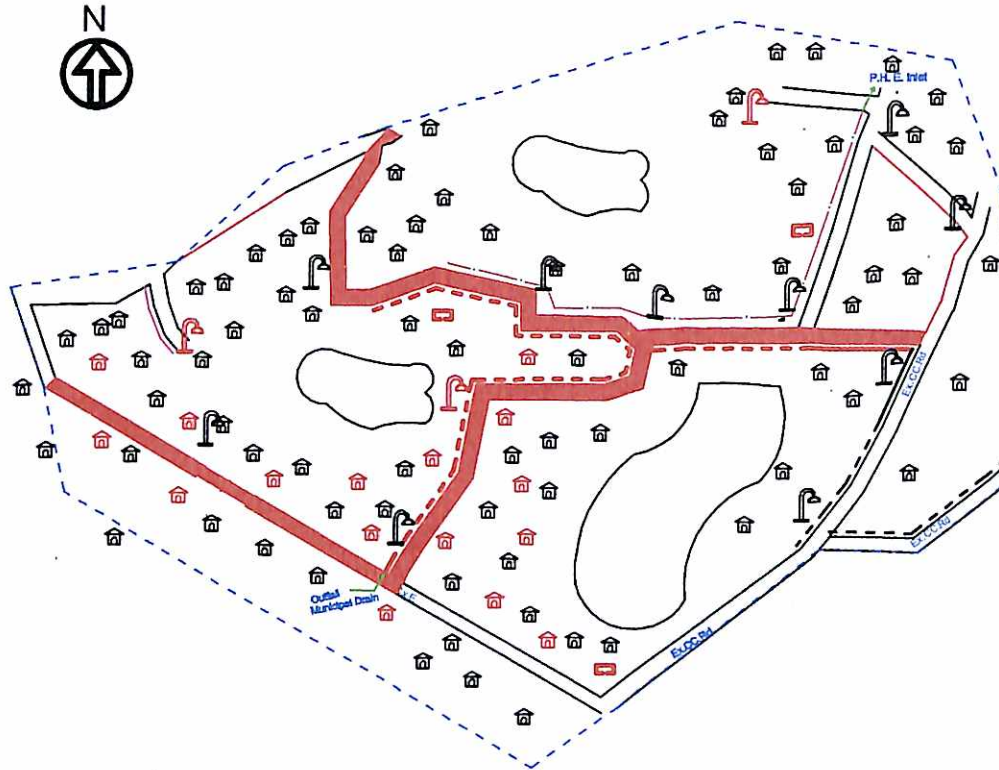
*Chairman
Raiganj Municipality*

SLUM NAME -- KHAIPARA . WARD NO (14) .

189



RAIGANJ MUNICIPALITY
 SLUM NAME : KHAL PARA, SLUM NO. : 55, WARD NO. : 14



SCALE - 1 : 1380

INFORMATION TABLE

Area of Slum	: 0.019 sq.m.
Population	: 286
General	: 225
S.C. & S.T. Population	: 61
BPL Population	:
P.H.	:
Tenancy of Land	: Individual

I N D E X

ITEMS	EXISTING		PROPOSED 15-16	
	Qty.	Symbol	Qty.	Symbol
Housing	6		11	
Water Supply Stand Post	00		00	
Distribution Line	00		50	
Drainage	50		50	
Kutcha Road	390		00	
Brick Paved Road	328		00	
Black Topped Road	00		00	
Concrete Road	220		50	
Street Light	10		00	
Community Bath	00		00	
Community Toilet	00		00	
S.W.M. Garbage Bins	00		00	
Community Seva Kendra	00		00	

Chairman
 Raiganj Municipality

WARD NO : 14, KHAL PARA_55

185



Chairman
Raiganj Municipality

SLUM NAME PAUL PARA . WARD NO -- (14) .

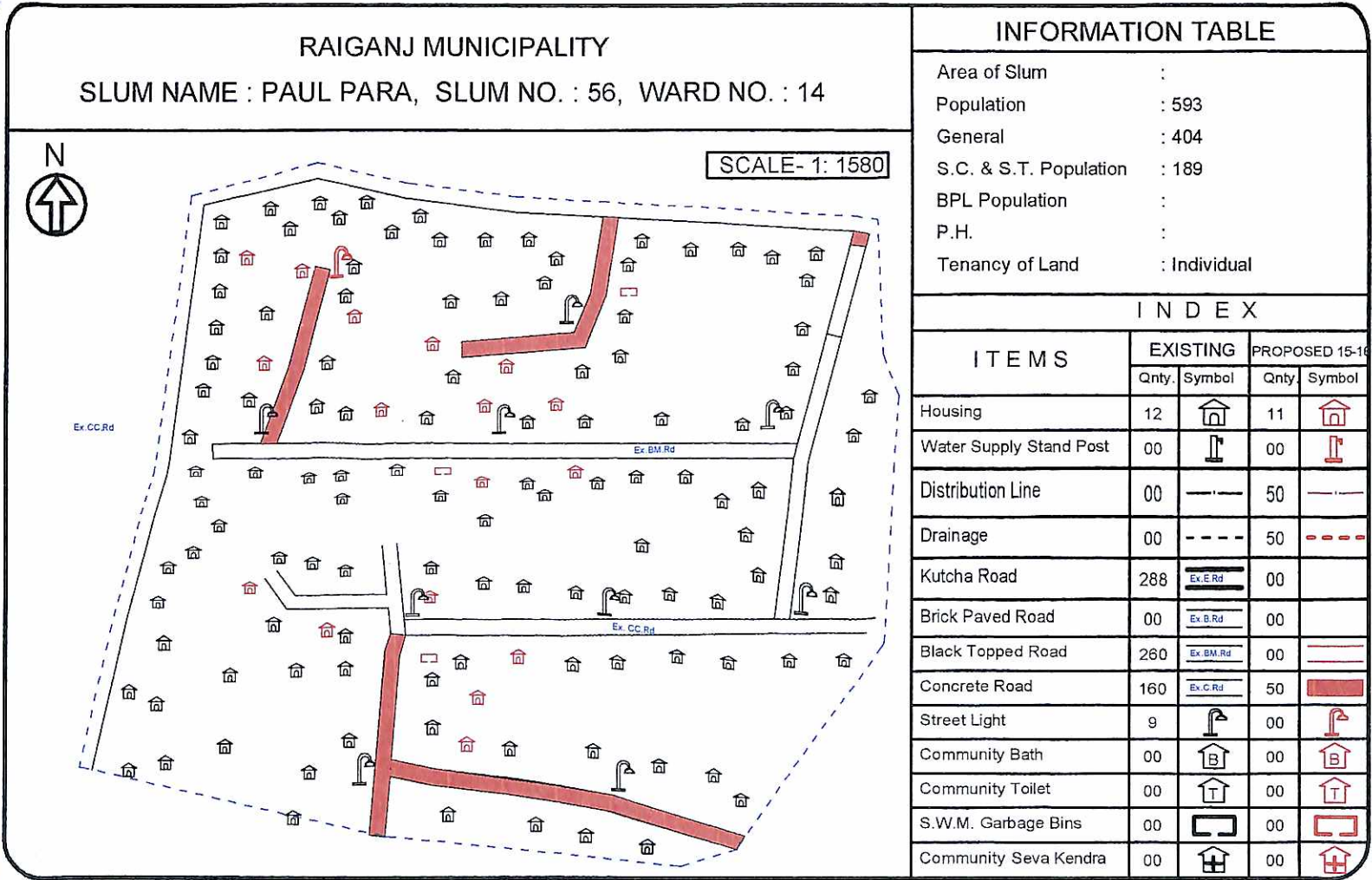
186



25

231

25



INFORMATION TABLE

Area of Slum	:	
Population	:	593
General	:	404
S.C. & S.T. Population	:	189
BPL Population	:	
P.H.	:	
Tenancy of Land	:	Individual

I N D E X

ITEMS	EXISTING		PROPOSED 15-16	
	Qty.	Symbol	Qty.	Symbol
Housing	12		11	
Water Supply Stand Post	00		00	
Distribution Line	00		50	
Drainage	00		50	
Kutcha Road	288		00	
Brick Paved Road	00		00	
Black Topped Road	260		00	
Concrete Road	160		50	
Street Light	9		00	
Community Bath	00		00	
Community Toilet	00		00	
S.W.M. Garbage Bins	00		00	
Community Seva Kendra	00		00	

176

22

Chairman
Raiganj Municipality

WARD NO : 14, PAUL PARA_56

187



Chairman
Raiganj Municipality

SLUM NAME -- KANCHAN PALLY . WARD NO (14) .

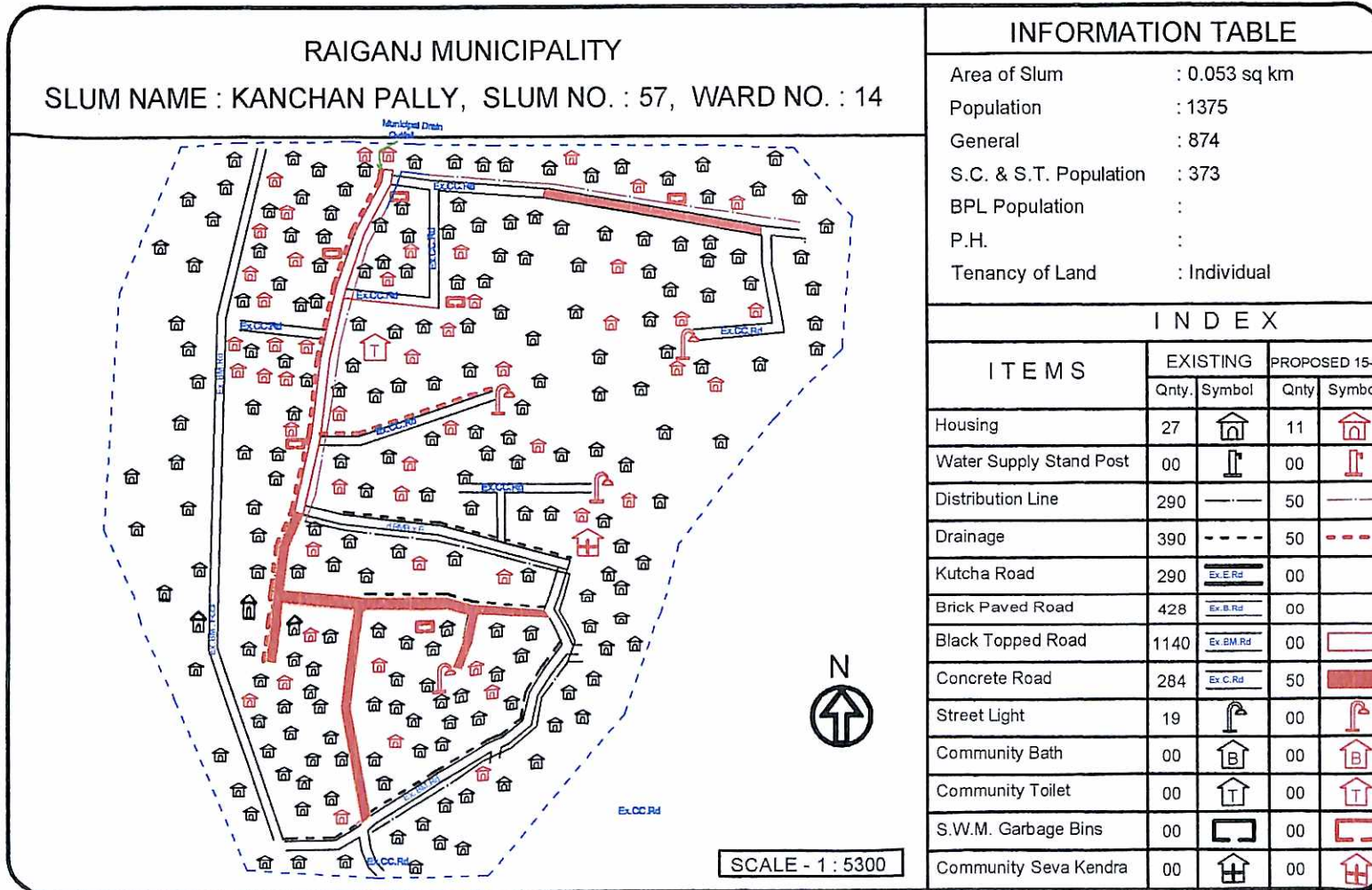
188



25

231

25



176

22

Chairman
Raiganj Municipality

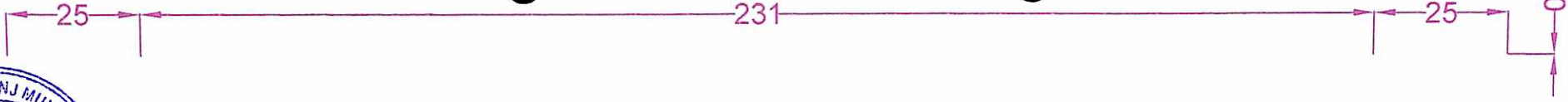
WARD NO : 14, KANCHAN PALLY_57



SLUM NAME -- KANCHAN PALLY .WARD NO (15)

*Chairman
Raiganj Municipality*

190



RAIGANJ MUNICIPALITY

SLUM NAME : KANCHAN PALLY, SLUM NO. : 58, WARD NO. : 15

INFORMATION TABLE

Area of Slum : 0.02 sq km

Population : 296

General : 77

S.C. & S.T. Population : 220

BPL Population :

P.H. :

Tenancy of Land : Individual

I N D E X

ITEMS	EXISTING		PROPOSED 15-16	
	Qty.	Symbol	Qty.	Symbol
Housing	6		11	
Water Supply Stand Post	00		00	
Distribution Line	00		50	
Drainage	200		50	
Kutcha Road	290		00	
Brick Paved Road	00		00	
Black Topped Road	00		00	
Concrete Road	940		50	
Street Light	10		00	
Community Bath	00		00	
Community Toilet	00		00	
S.W.M. Garbage Bins	00		00	
Community Seva Kendra	00		00	

Chairman
Raiganj Municipality

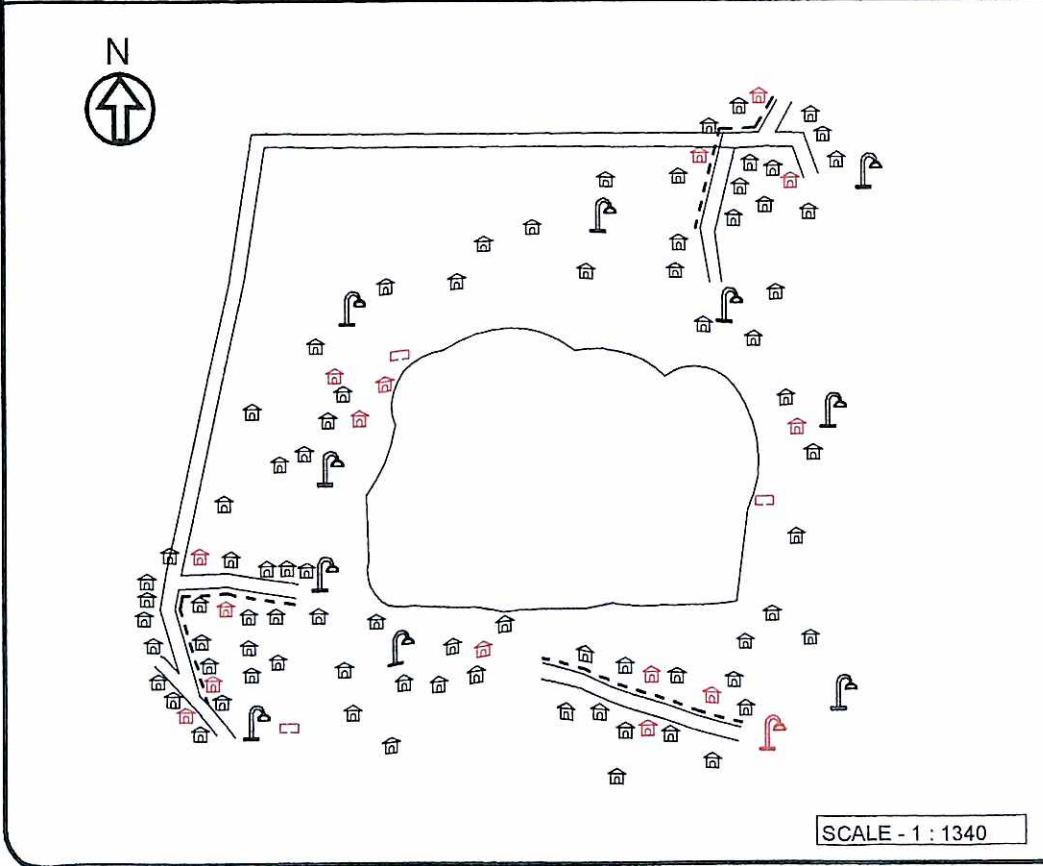
WARD NO : 15, KANCHAN PALLY_58





25 231 25

RAIGANJ MUNICIPALITY
SLUM NAME : BANDAR SAHA PARA, SLUM NO. : 59, WARD NO. : 15



INFORMATION TABLE

Area of Slum	: 0.023 sq km
Population	: 869
General	: 613
S.C. & S.T. Population	: 164
BPL Population	:
P.H.	:
Tenancy of Land	: Individual

I N D E X

I T E M S	EXISTING		PROPOSED 15-16	
	Qty.	Symbol	Qty.	Symbol
Housing	17		17	
Water Supply Stand Post	00		00	
Distribution Line	00		77	
Drainage	120		77	
Kutcha Road	168		00	
Brick Paved Road	00		00	
Black Topped Road	00		00	
Concrete Road	378		77	
Street Light	12		00	
Community Bath	00		00	
Community Toilet	00		00	
S.W.M. Garbage Bins	00		00	
Community Seva Kendra	00		00	

176
22

Chairman
Raiganj Municipality

WARD NO : 15, BANDAR SAHA PARA_59

193



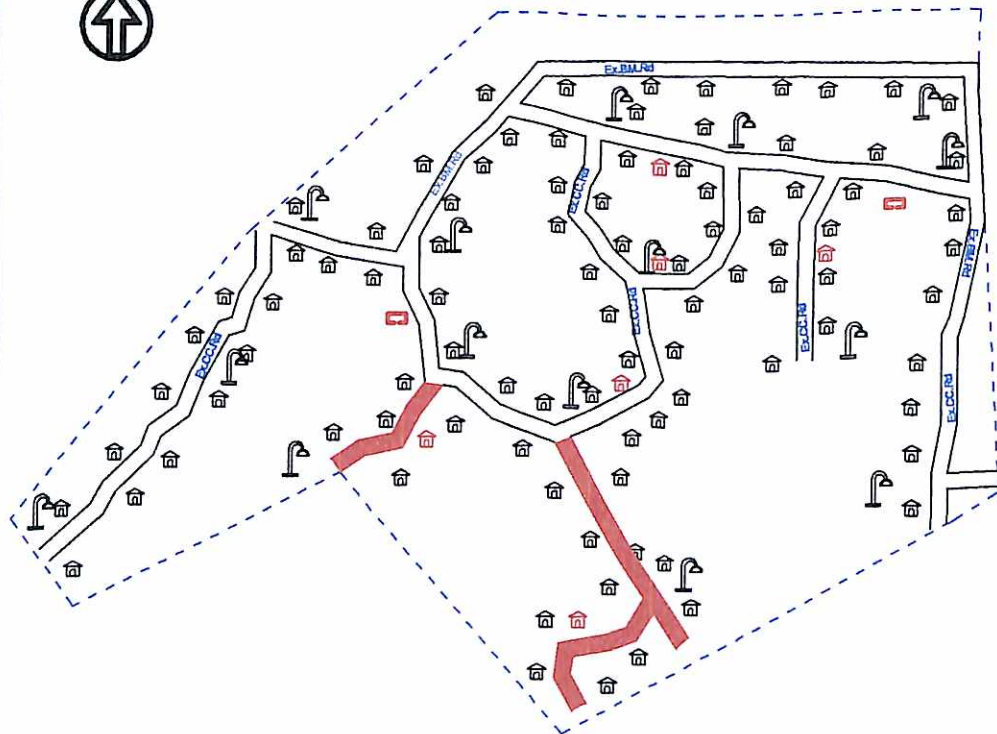
Chairman
Raiganj Municipality

SLUM NAME-- GOBINDA PARA , WARD NO (15) .

10/14



RAIGANJ MUNICIPALITY
 SLUM NAME : GOBINDA PARA, SLUM NO. : 60, WARD NO. : 15



SCALE - 1 : 1520

INFORMATION TABLE

Area of Slum	: 0.027 sq km
Population	: 593
General	: 347
S.C. & S.T. Population	: 158
BPL Population	:
P.H.	:
Tenancy of Land	: Individual

INDEX

ITEMS	EXISTING		PROPOSED 15-16	
	Qnty.	Symbol	Qnty	Symbol
Housing	12		11	
Water Supply Stand Post	00		00	
Distribution Line	00		50	
Drainage	00		50	
Kutcha Road	00		00	
Brick Paved Road	00		00	
Black Topped Road	912		00	
Concrete Road	776		50	
Street Light	14		00	
Community Bath	00		00	
Community Toilet	00		00	
S.W.M. Garbage Bins	00		00	
Community Seva Kendra	00		00	

Chairman
 Raiganj Municipality

WARD NO : 15, GOBINDA PARA_60



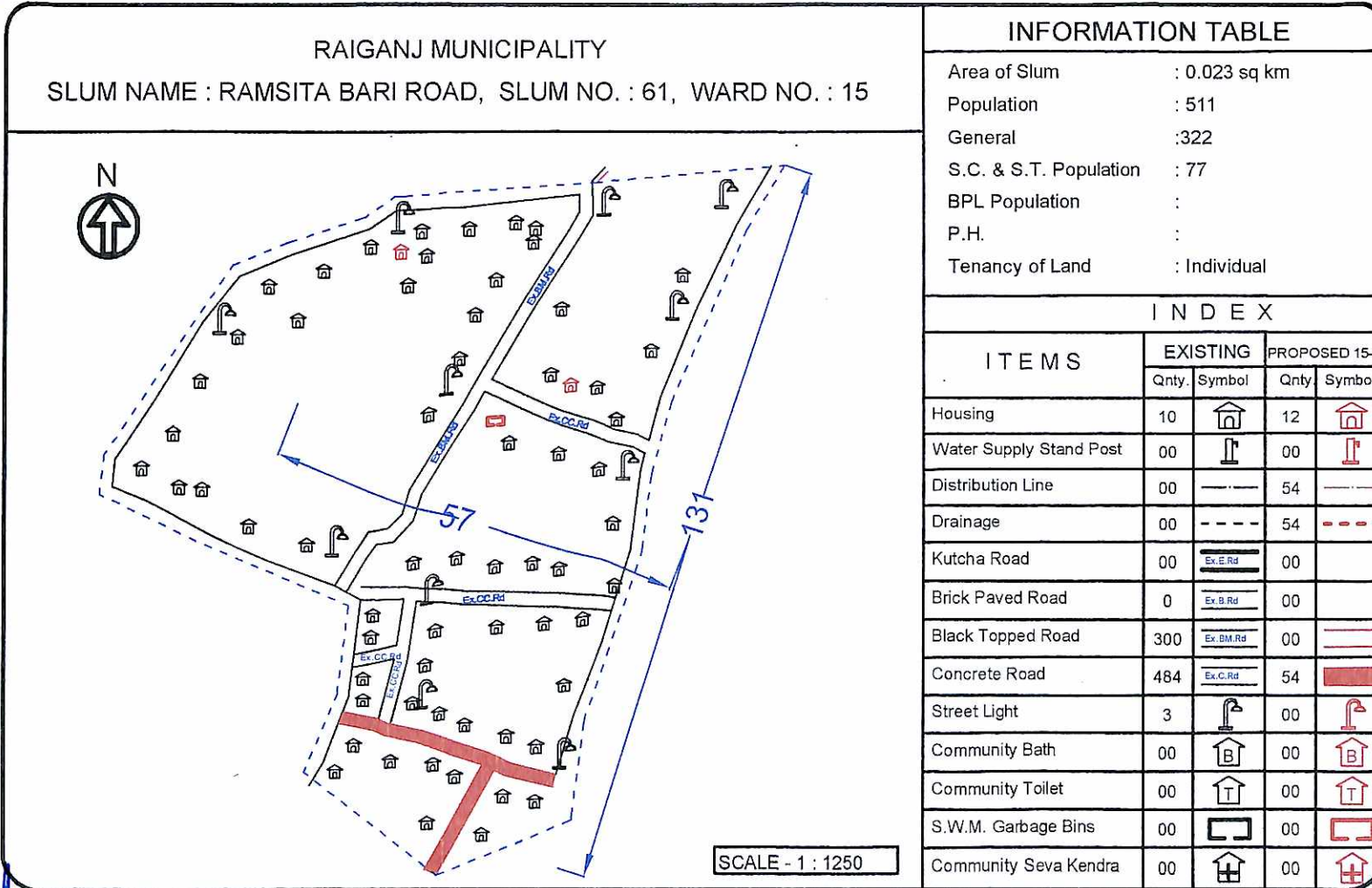
 SLUM NAME -- RAMSITA BARI ROAD . WARD NO (15) . 196
Chairman
Raiganj Municipality



25

231

25



176

22

Chairman
Raiganj Municipality

WARD NO : 15, RAMSITA BARI ROAD_61

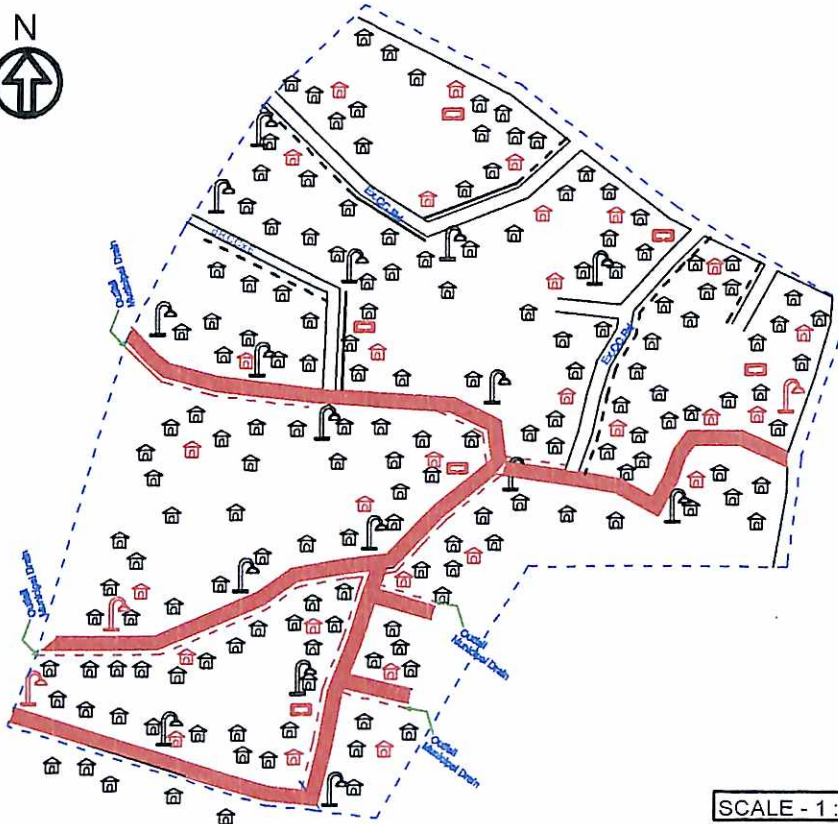
109



Raiganj Municipality
SLUM NAME --BARINDRA PARA. WARD NO (16) .



RAIGANJ MUNICIPALITY
 SLUM NAME : BARINDRA PARA, SLUM NO. : 62, WARD NO. : 16



INFORMATION TABLE

Area of Slum	: 0.048 sq km
Population	: 1283
General	: 658
S.C. & S.T. Population	: 276
BPL Population	:
P.H.	:
Tenancy of Land	: Individual

I N D E X

ITEMS	EXISTING		PROPOSED 15-16	
	Qty.	Symbol	Qty.	Symbol
Housing	25		24	
Water Supply Stand Post	00		00	
Distribution Line	00		108	
Drainage	320		108	
Kutcha Road	00		00	
Brick Paved Road	00		00	
Black Topped Road	00		00	
Concrete Road	1440		108	
Street Light	16		00	
Community Bath	00		00	
Community Toilet	00		00	
S.W.M. Garbage Bins	00		00	
Community Seva Kendra	00		00	

Chairman
 Raiganj Municipality

WARD NO : 16, BARINDRA PARA_62