









  
**Chairman**  
 Cooper's Camp N.A.A.  
 & Am. Authority



  
**Sub-Assistant Engineer**  
 Cooper's Camp N.A.A.

  
 GRAPHICAL LINEAR SCALE  
 SCALE. 64"=1 MILE(1MT.=.99KM.)

**TOTAL MUNICIPAL MAP**

**INFRASTRUCTURE**

- TAR ROAD 
- BRICK ROAD 
- CONCRETE ROAD 
- SOIL ROAD 
- JHAMA ROAD 
- RAILWAY TRACK 
- SLUM AREA 

 SCALE 64"=1 MILE (1MT.=.99KM.)		SIGNATURE OF ASSIGNMENT OFFICER
		SIGNATURE OF APPROVING AUTHORITY CHAIRMAN
DATE : 02-10-2007		
DRAWING NO. COO/04/KCC/26		















# COOPER'S CAMP MUNICIPALITY

ASSIGNMENT NAME --  
BASE LINE SURVEY OF COOPER'S CAMP MUNICIPAL AREA

WARD NO.-01

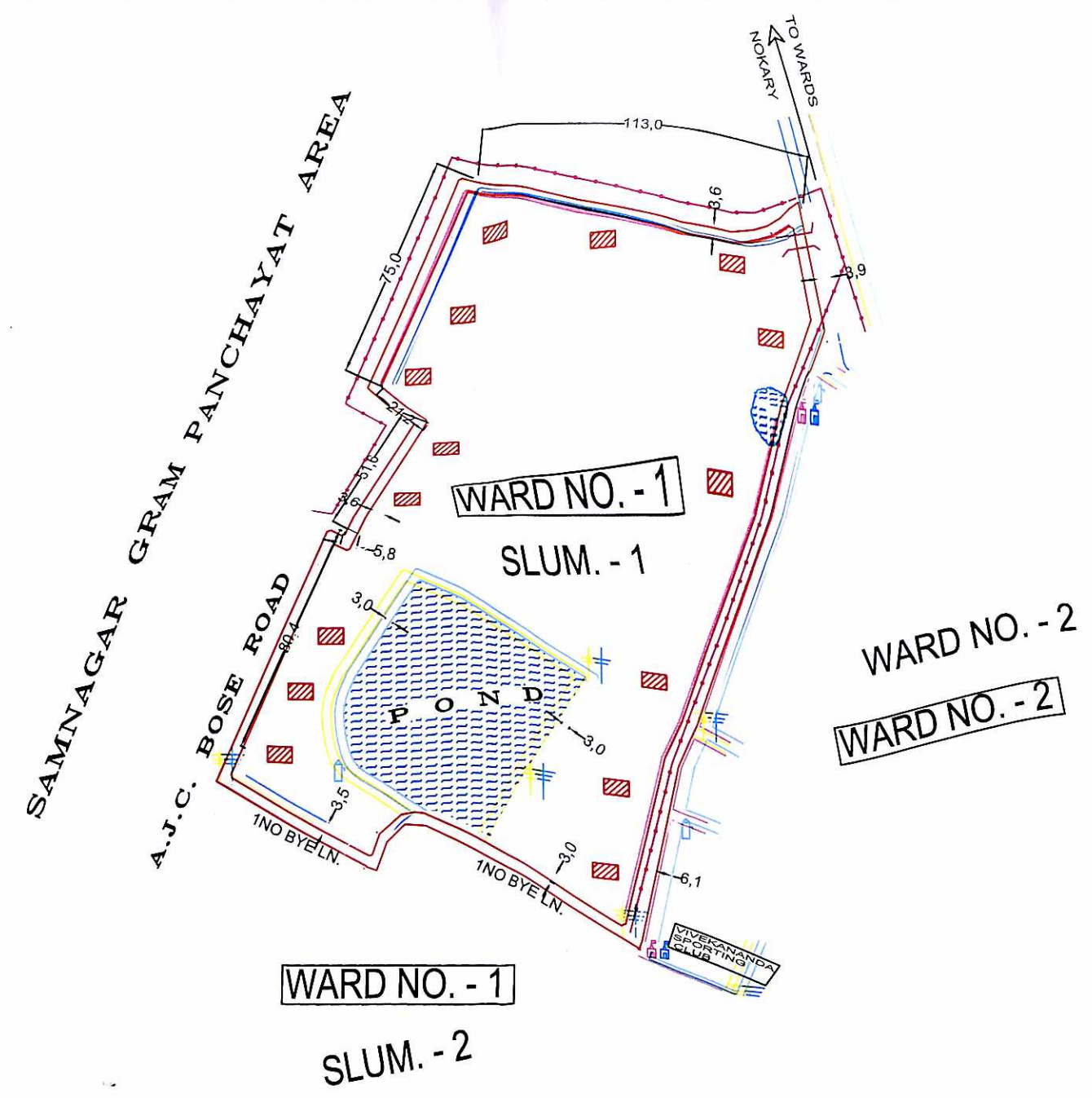
CONSULTANT :  
**IBSD, KOLKATA**  
SODEPUR, KOLKATA - 700110.

## LEGEND

-  TOWER
-  ELECTRIC POST
-  TRANSFORMER
-  TELEPHONE POST
-  TREE
-  TEMPLE
-  MOSQUE
-  POND
- C/L CULTIVATEDLAND
- V/L VACANT LAND
-  DUSTBIN
-  TUBE WELL
-  TAP
-  SLAM LINE
-  PROPOSED CEMENT CONCRETE ROAD
-  PROPOSED DWELLING UNIT (15 NOS.)




## INFRASTRUCTURE

- BITUMINOUS ROAD 
- BRICK ROAD 
- CONCRETE ROAD 
- SOIL ROAD 
- JHAMA ROAD 
- PUCCA DRAIN 
- KUTCHA DRAIN 



*[Signature]*  
CHAIRMAN  
Cooper's Camp Municipality  
Area Authority

*[Signature]*  
Sub-Assistant Engineer  
Cooper's Camp Municipality

		SIGNATURE OF ASSIGNMENT OFFICER
SCALE: 1" = 100' (1" = 30.48M)		SIGNATURE OF APPROVING AUTHORITY
	CHAIRMAN	
		DATE: 03-04-2008
		DRAWING NO: COO/13/KCC/01















**COOPER'S CAMP MUNICIPALITY**

ASSIGNMENT NAME --  
BASE LINE SURVEY OF COOPER'S CAMP MUNICIPAL AREA

**WARD NO.-01**

CONSULTANT :  
**IISRD, KOLKATA**  
SODEPUR, KOLKATA - 700110.

**LEGEND**


-  TOWER
-  ELECTRIC POST
-  TRANSFORMER
-  TELEPHONE POST
-  TREE
-  TEMPLE
-  MOSQUE
-  POND
- C/L CULTIVATED LAND
- V/L VACANT LAND
-  DUSTBIN
-  TUBE WELL
-  TAP
-  SLM LINE
-  PROPOSED CEMENT CONCRETE ROAD
-  PROPOSED DWELLING UNIT (15 NOS.)

**INFRASTRUCTURE**

- BITUMINOUS ROAD 
- BRICK ROAD 
- CONCRETE ROAD 
- SOIL ROAD 
- JHAMA ROAD 
- PUCCA DRAIN 
- KUTCHA DRAIN 



SCALE 50' = 1" (1:1250)



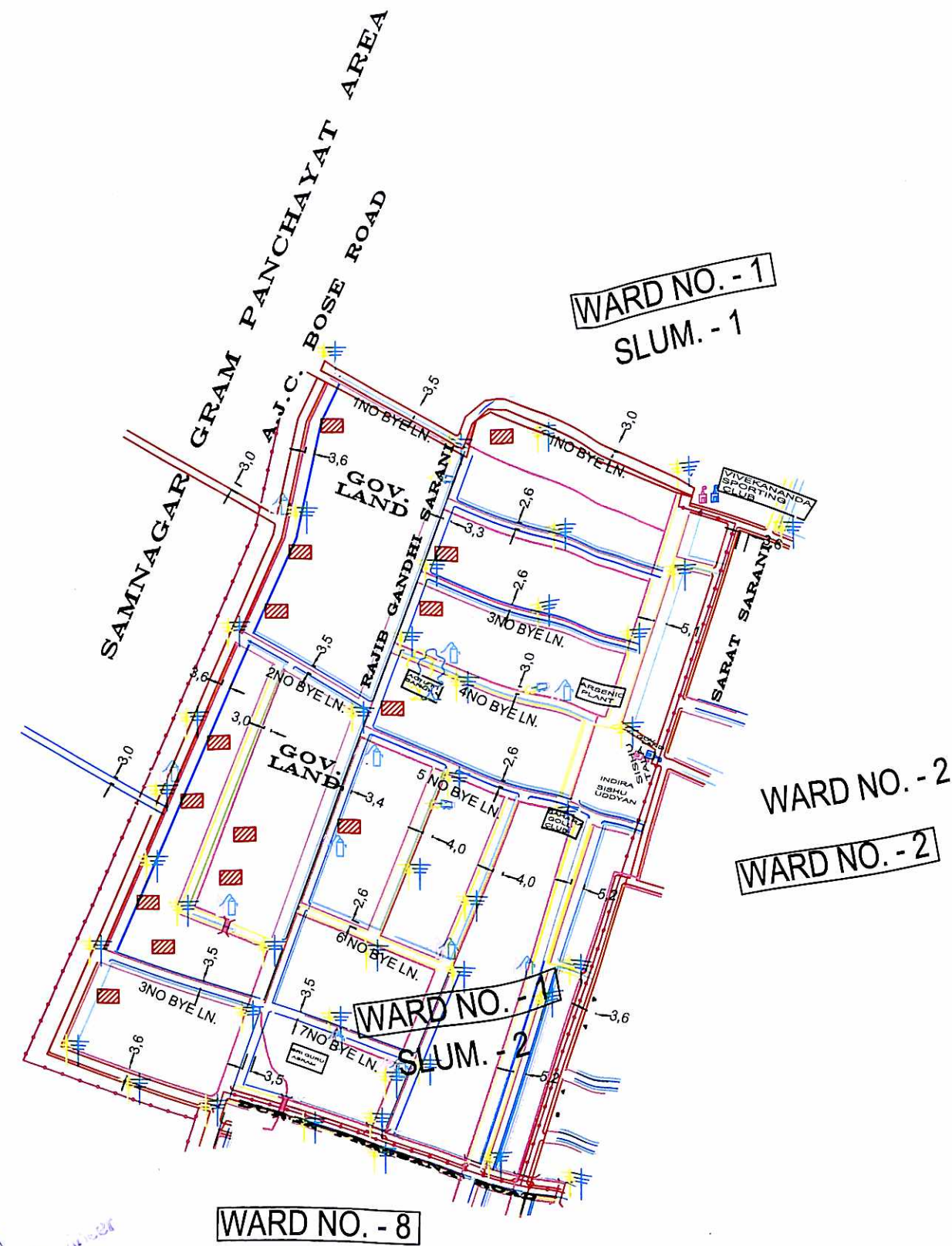
SIGNATURE OF ASSIGNMENT OFFICER

SIGNATURE OF APPROVING AUTHORITY

CHAIRMAN

DATE :  
03-04-2008

DRAWING NO.  
COO/13/KCC/01



*Chairman  
Cooper's Camp Municipality*  
*Sub-Assignment Officer  
Cooper's Camp Municipality*

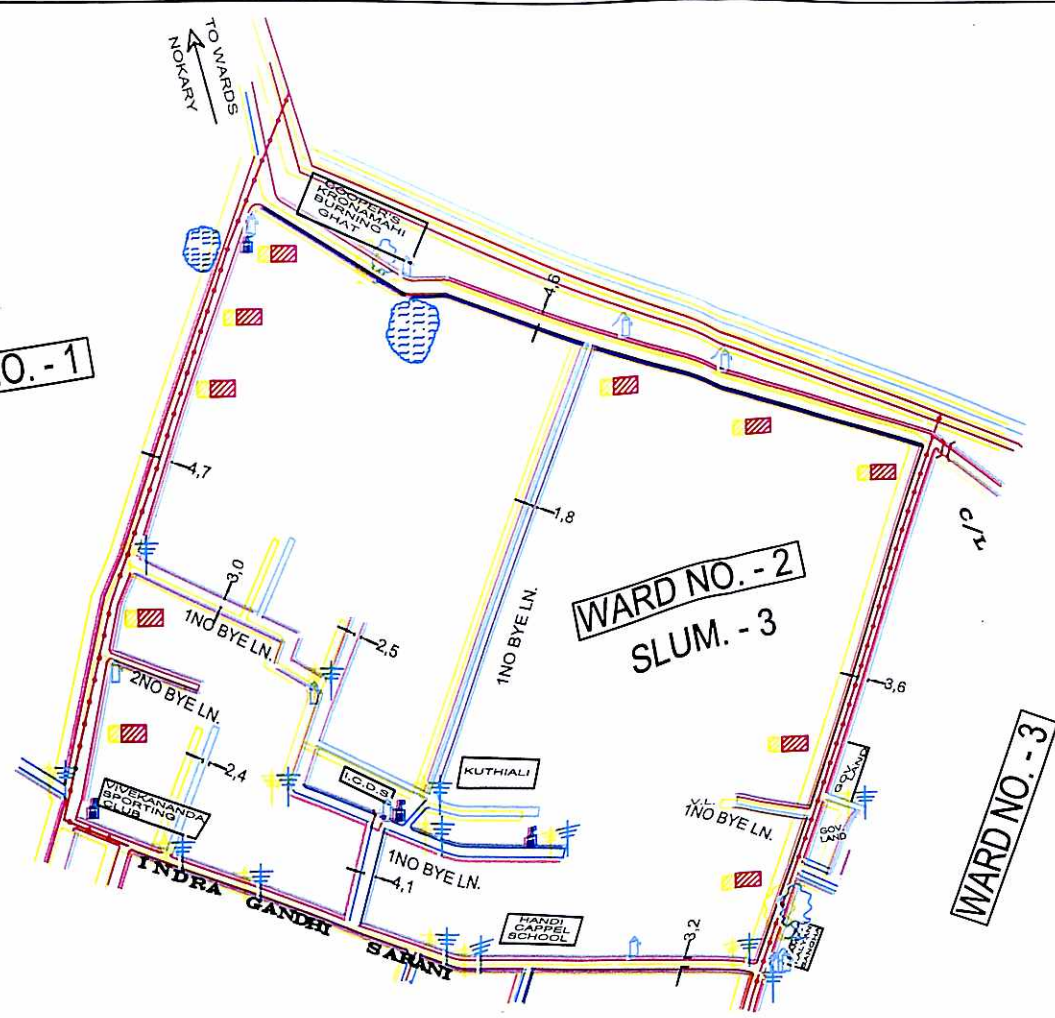
WARD NO. - 1

WARD NO. - 2  
SLUM. - 3

WARD NO. - 2  
SLUM. - 4

WARD NO. - 2  
SLUM. - 5

WARD NO. - 3



*Christina*  
 Christina  
 Cooper's Camp Municipality  
 Area Authority

*Sub Assistant Engineer*  
 Sub Assistant Engineer  
 Cooper's Camp Municipality

**COOPER'S CAMP MUNICIPALITY**

ASSIGNMENT NAME --  
 BASE LINE SURVEY OF COOPER'S CAMP MUNICIPAL AREA

**WARD NO.-02**

CONSULTANT :  
**IIBED, KOLKATA**  
 SOOEPUR, KOLKATA - 700110.

**LEGEND**

	TOWER
	ELECTRIC POST
	TRANSFORMER
	TELEPHONE POST
	TREE
	TEMPLE
	MOSQUE
	POND
C/L	CULTIVATEDLAND
V/L	VACANT LAND
	DUSTBIN
	TUBE WELL
	TAP
	PROPOSED CEMENT CONCRETE ROAD
	PROPOSED DWELLING UNIT (10 NOS.)

**INFRASTRUCTURE**

	BITUMINOUS ROAD
	BRICK ROAD
	CONCRETE ROAD
	SOIL ROAD
	JHAMA ROAD
	PUCCA DRAIN
	KUTCHA DRAIN

		SIGNATURE OF ASSIGNMENT OFFICER
SCALE: 8000/1:40000 (1:5000)		

SIGNATURE OF APPROVING AUTHORITY	DATE: 03-04-2008
CHAIRMAN	DRAWING NO. CO/13/KCC/02

**COOPER'S CAMP MUNICIPALITY**

ASSIGNMENT NAME --  
BASE LINE SURVEY OF COOPER'S CAMP MUNICIPAL AREA

WARD NO.-02

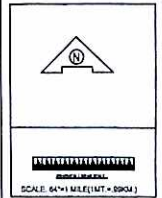
CONSULTANT:  
**ISED, KOLKATA**  
SODEPUR, KOLKATA - 700110.

**LEGEND**

- TOWER
- ELECTRIC POST
- TRANSFORMER
- TELEPHONE POST
- TREE
- TEMPLE
- MOSQUE
- POND
- C/L CULTIVATEDLAND
- V/L VACANT LAND
- DUSTBIN
- TUBE WELL
- TAP
- PROPOSED CEMENT CONCRETE ROAD
- PROPOSED DWELLING UNIT (10 NOS.)

**INFRASTRUCTURE**

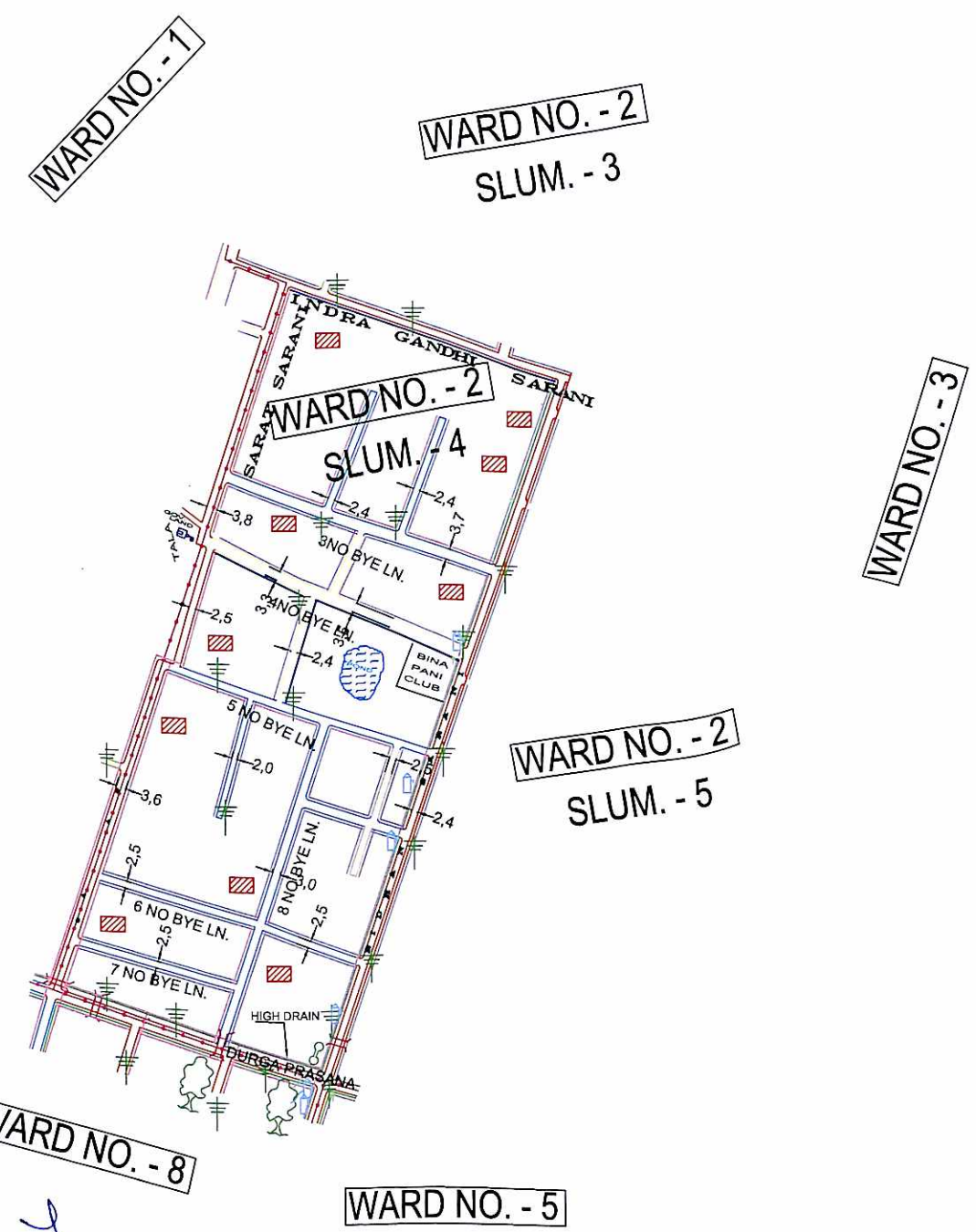
- BITUMINOUS ROAD
- BRICK ROAD
- CONCRETE ROAD
- SOIL ROAD
- JHAMA ROAD
- PUCCA DRAIN
- KUTCHA DRAIN



SIGNATURE OF ASSIGNMENT OFFICER

SIGNATURE OF APPROVING AUTHORITY  
CHAIRMAN

DATE:  
03-04-2008  
DRAWING NO.  
CO/13/KCC/02



*[Signature]*  
**CHAIRMAN**  
Cooper's Camp Municipal  
Area Authority

*[Signature]*  
**Sub Assistant Engineer**  
Cooper's Camp N.A.A
















**COOPER'S CAMP MUNICIPALITY**

ASSIGNMENT NAME --  
BASE LINE SURVEY OF COOPER'S CAMP MUNICIPAL AREA


**WARD NO.-02**

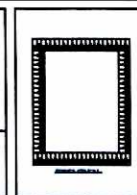
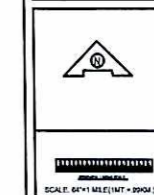
CONSULTANT :  
**IIBED, KOLKATA**  
SOOEPUR, KOLKATA - 700110.

**LEGEND**

-  TOWER
-  ELECTRIC POST
-  TRANSFORMER
-  TELEPHONE POST
-  TREE
-  TEMPLE
-  MOSQUE
-  POND
-  C/L CULTIVATEDLAND
-  V/L VACANT LAND
-  DUSTBIN
-  TUBE WELL
-  TAP
-  PROPOSED CEMENT CONCRETE ROAD
-  PROPOSED DWELLING UNIT (10 NOS.)

**INFRASTRUCTURE**

-  BITUMINOUS ROAD
-  BRICK ROAD
-  CONCRETE ROAD
-  SOIL ROAD
-  JHAMA ROAD
-  PUCCA DRAIN
-  KUTCHA DRAIN



SIGNATURE OF ASSIGNMENT OFFICER

SIGNATURE OF APPROVING AUTHORITY  
CHAIRMAN

DATE :  
03-04-2008  
DRAWING NO.  
CO/13/KCC/02

WARD NO. - 1

WARD NO. - 2  
SLUM. - 3

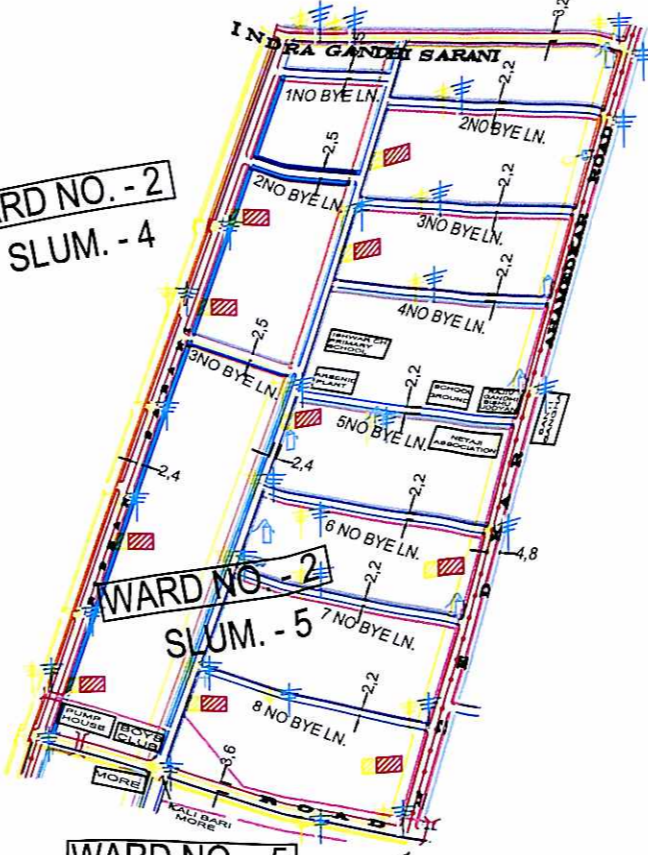
WARD NO. - 3

WARD NO. - 2  
SLUM. - 4

WARD NO. - 2  
SLUM. - 5

WARD NO. - 8

WARD NO. - 5



*30*  
CHAIRMAN  
Cooper's Camp N.A.A.  
Area Authority

*[Signature]*  
Sub- Assistant Engineer  
Cooper's Camp N.A.A.

**COOPER'S CAMP MUNICIPALITY**

ASSIGNMENT NAME --  
BASE LINE SURVEY OF COOPER'S CAMP MUNICIPAL AREA

**WARD NO.-03**



CONSULTANT :  
**M/S KUNJIBHOJRA CONSULTANCY**  
50, SHANTINAGAR, KOLKATA-700014, HOOGHLY.

**LEGEND**

- TOWER
- ELECTRIC POST
- TRANSFORMER
- TELEPHONE POST
- TREE
- TEMPLE
- MOSQUE
- POND
- C/L CULTIVATED LAND
- V/L VACANT LAND
- DUSTBIN
- TUBE WELL
- TAP
- PROPOSED CEMENT CONCRETE ROAD
- PROPOSED DWELLING UNIT (15 NOS.)

**INFRASTRUCTURE**

- BITUMINOUS ROAD
- BRICK ROAD
- CONCRETE ROAD
- SOIL ROAD
- JHAMA ROAD
- PUCCA DRAIN
- KUTCHA DRAIN



SIGNATURE OF ASSIGNMENT OFFICER

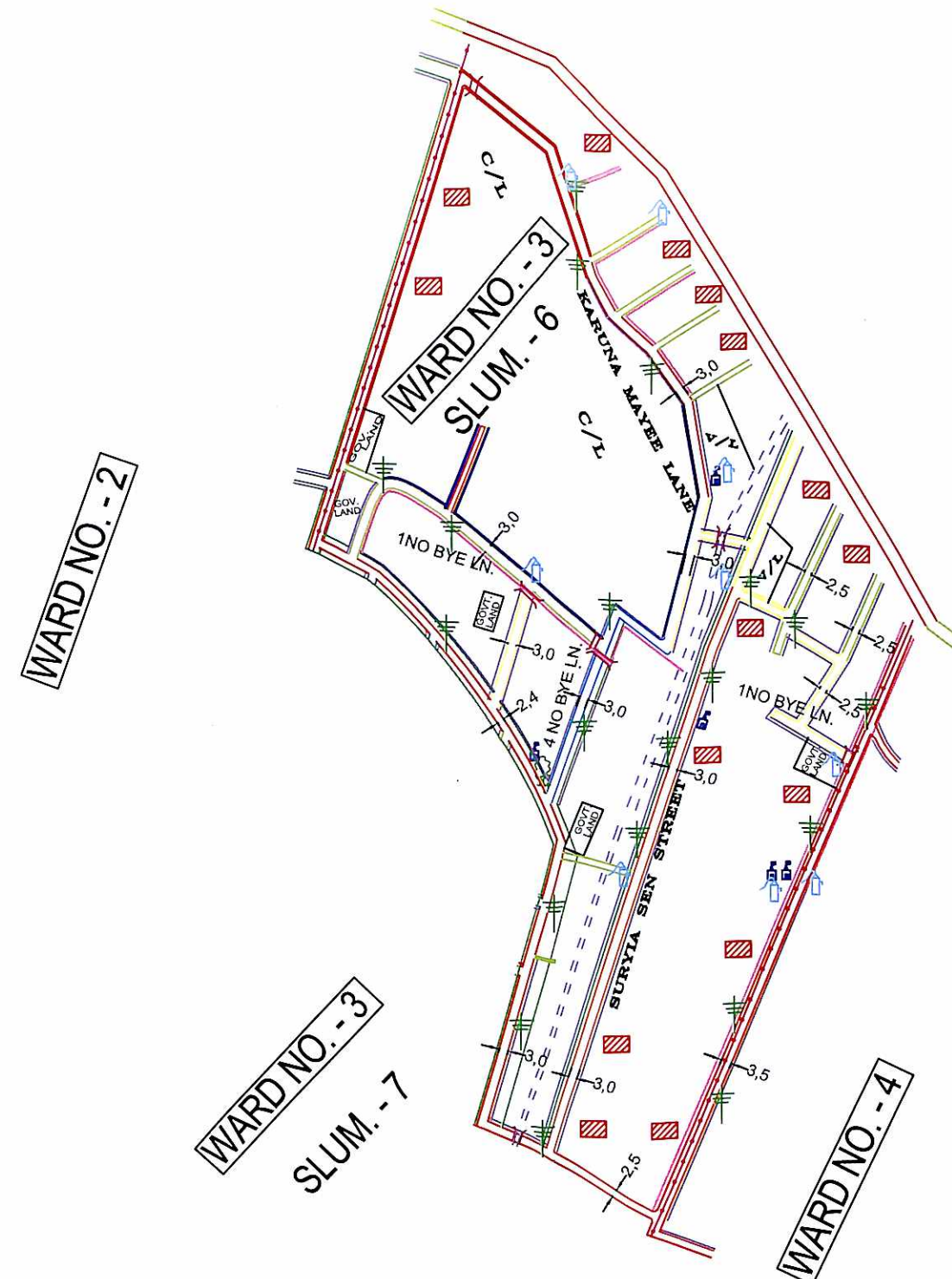
SIGNATURE OF APPROVING AUTHORITY

CHAIRMAN

DATE :

03-04-2008

DRAWING NO.  
CO/13/KCC/03



*Chairman*  
Cooper's Camp N.A.A.  
Area Authority

*Sub Assistant Engineer*  
Cooper's Camp N.A.A.
















**COOPER'S CAMP MUNICIPALITY**

ASSIGNMENT NAME --  
BASE LINE SURVEY OF COOPER'S CAMP MUNICIPAL AREA

**WARD NO.-03**

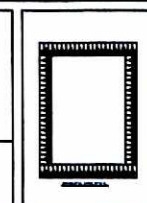
CONSULTANT : **IBED, KOLKATA**  
SODEPUR, KOLKATA - 700110.

**LEGEND**

-  TOWER
-  ELECTRIC POST
-  TRANSFORMER
-  TELEPHONE POST
-  TREE
-  TEMPLE
-  MOSQUE
-  POND
-  C/L CULTIVATEDLAND
-  V/L VACANT LAND
-  DUSTBIN
-  TUBE WELL
-  TAP
-  PROPOSED CEMENT CONCRETE ROAD
-  PROPOSED DWELLING UNIT (15 NOS.)

**INFRASTRUCTURE**

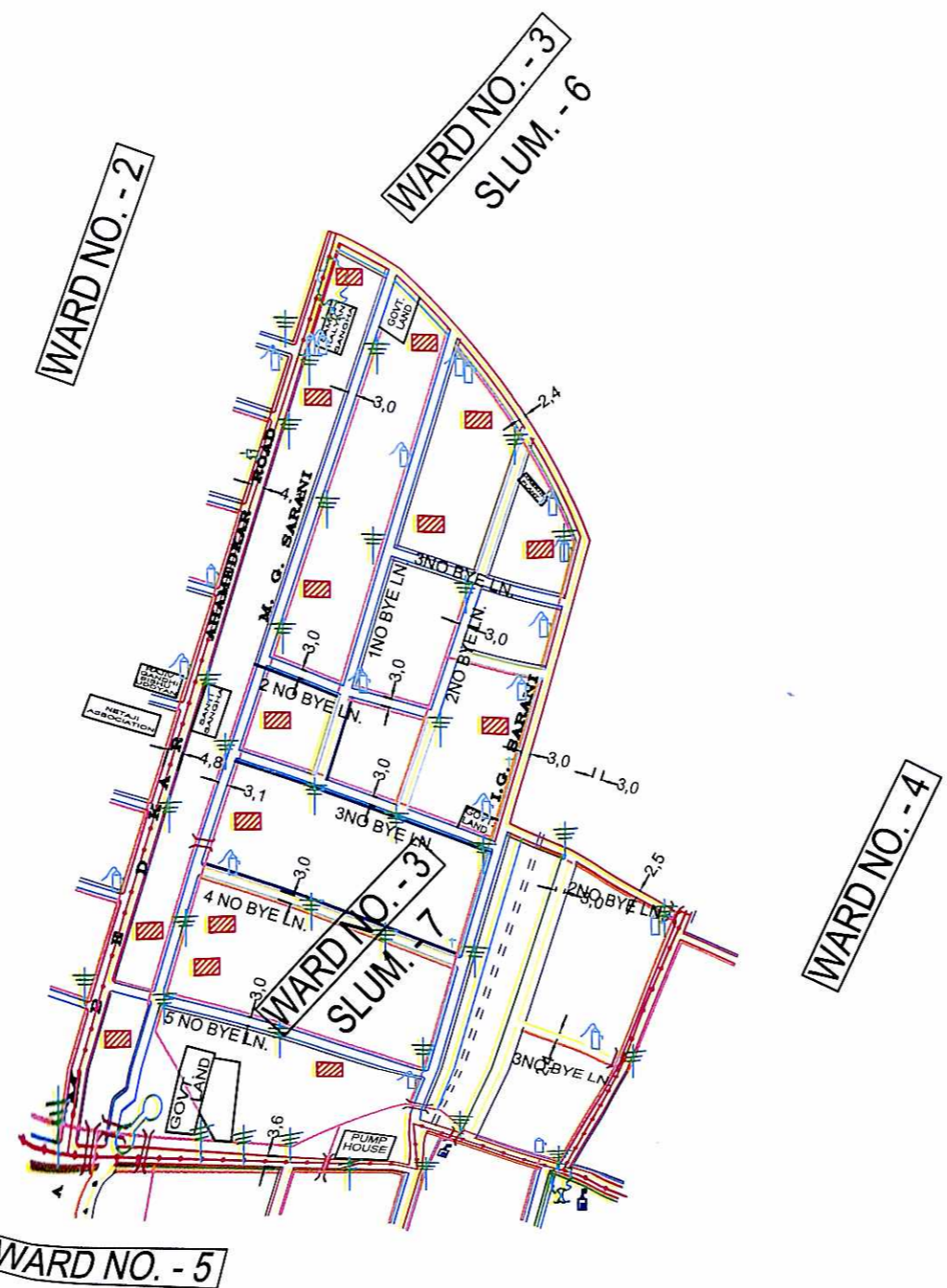
- BITUMINOUS ROAD 
- BRICK ROAD 
- CONCRETE ROAD 
- SOIL ROAD 
- JHAMA ROAD 
- PUCCA DRAIN 
- KUTCHA DRAIN 



SIGNATURE OF ASSIGNMENT OFFICER

SIGNATURE OF APPROVING AUTHORITY  
CHAIRMAN

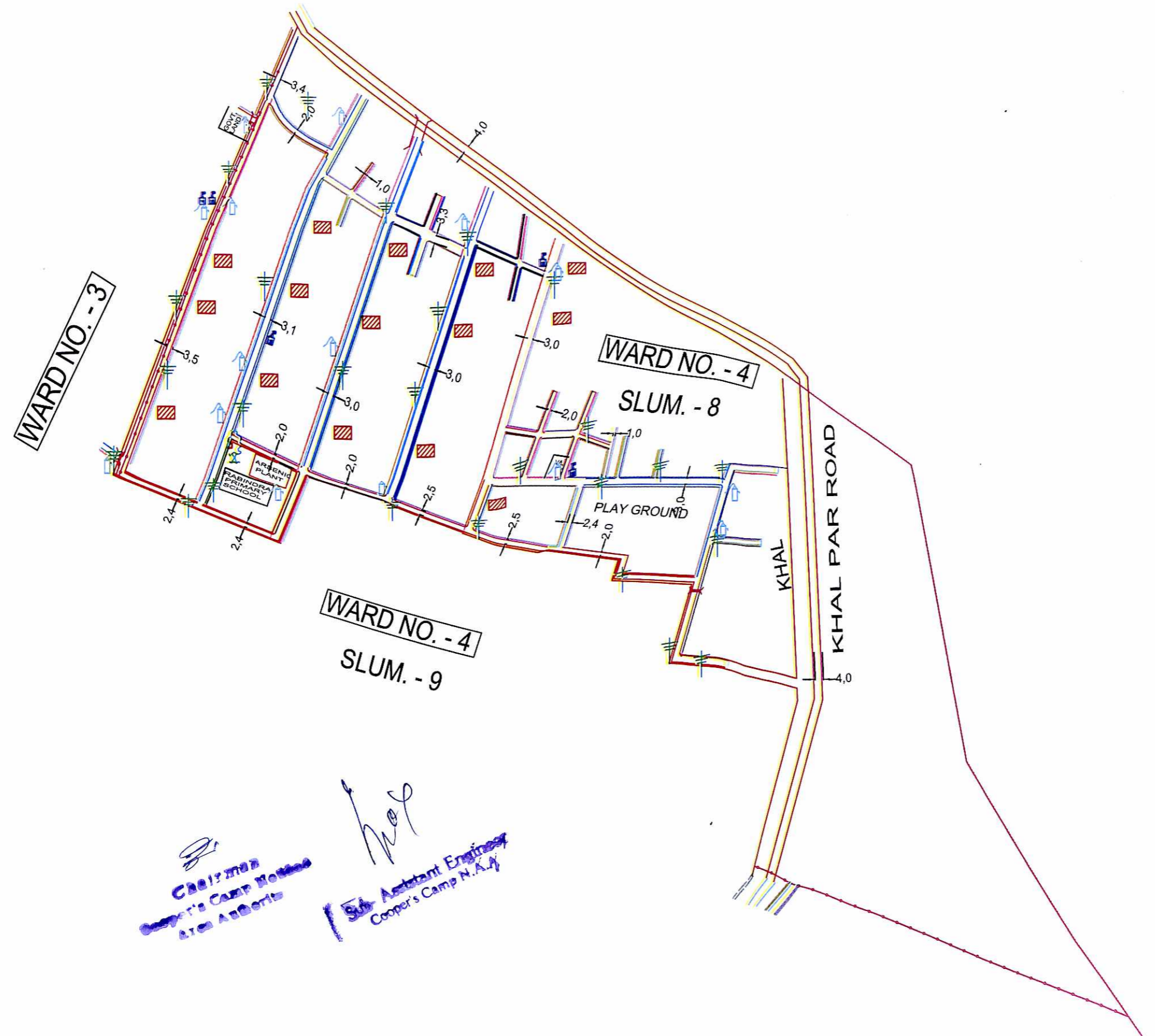
DATE : 03-04-2008  
DRAWING NO. CO/13/KCC/03



*Chairman*  
Cooper's Camp N.A.A  
Area Authority

*Sd/-*  
Assistant Engineer  
Cooper's Camp N.A.A





  
 CHAIRMAN  
 Cooper's Camp N.A.A.  
 & Co. Architects














  
 Sub-Assistant Engineer  
 Cooper's Camp N.A.A.








**COOPER'S CAMP MUNICIPALITY**



ASSIGNMENT NAME --  
 BASE LINE SURVEY OF COOPER'S CAMP MUNICIPAL AREA

**WARD NO.-04**

CONSULTANT:  
**IHEED, KOLKATA**  
 SODEPUR, KOLKATA - 700110.

- LEGEND**
-  TOWER
  -  ELECTRIC POST
  -  TRANSFORMER
  -  TELEPHONE POST
  -  TREE
  -  TEMPLE
  -  MOSQUE
  -  POND
  - C/L CULTIVATED LAND
  - V/L VACANT LAND
  -  DUSTBIN
  -  TUBE WELL
  -  TAP
  -  PROPOSED CEMENT CONCRETE ROAD
  -  PROPOSED DWELLING UNIT (15 NOS.)

- INFRASTRUCTURE**
-  BITUMINOUS ROAD
  -  BRICK ROAD
  -  CONCRETE ROAD
  -  SOIL ROAD
  -  JHAMA ROAD
  -  PUCCA DRAIN
  -  KUTCHA DRAIN

 SCALE: 1:1000 (1 CM = 10 M)		SIGNATURE OF ASSIGNMENT OFFICER
--	---	---------------------------------

SIGNATURE OF APPROVING AUTHORITY CHAIRMAN	DATE: 03-04-2008 DRAWING NO. CO/13/KCC/04
--	--














**COOPER'S CAMP MUNICIPALITY**

ASSIGNMENT NAME –  
BASE LINE SURVEY OF COOPER'S CAMP MUNICIPAL AREA








**WARD NO.-04**

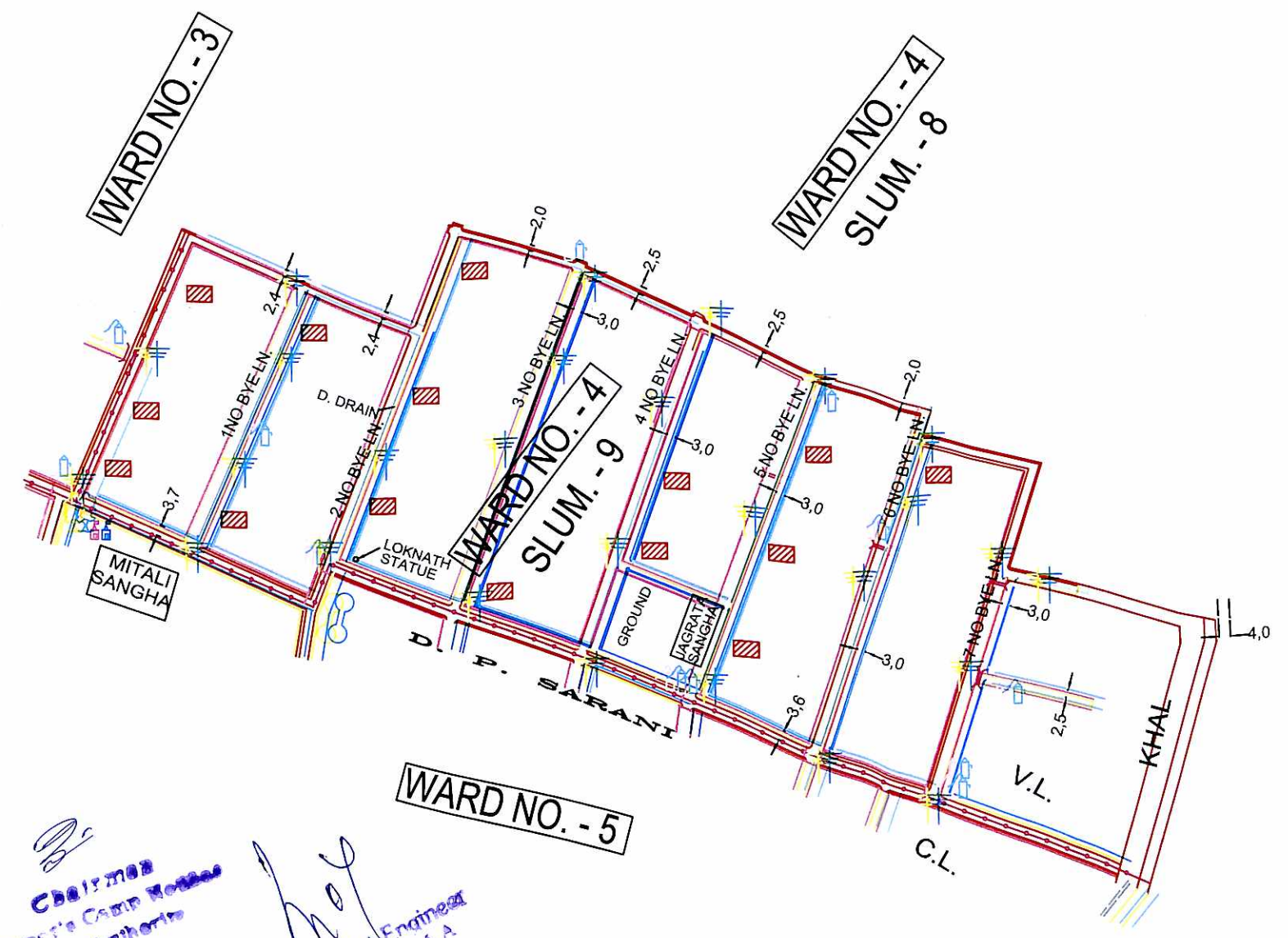
CONSULTANT :  
**IISD, KOLKATA**  
SODEPUR, KOLKATA - 700110.

**LEGEND**

-  TOWER
-  ELECTRIC POST
-  TRANSFORMER
-  TELEPHONE POST
-  TREE
-  TEMPLE
-  MOSQUE
-  POND
- C/L CULTIVATEDLAND
- V/L VACANT LAND
-  DUSTBIN
-  TUBE WELL
-  TAP
-  PROPOSED CEMENT CONCRETE ROAD
-  PROPOSED DWELLING UNIT (15 NOS.)




**INFRASTRUCTURE**

- BITUMINOUS ROAD 
- BRICK ROAD 
- CONCRETE ROAD 
- SOIL ROAD 
- JHAMA ROAD 
- PUCCA DRAIN 
- KUTCHA DRAIN 



*Chairman*  
Cooper's Camp Kolkata  
Area Authority

*Assistant Engineer*  
Cooper's Camp - I.A.

  <small>SCALE: 1:1000 (1" = 100')</small>		SIGNATURE OF ASSIGNMENT OFFICER
		SIGNATURE OF APPROVING AUTHORITY CHAIRMAN
DATE: 03-04-2008		
DRAWING NO. CO/13/KCC/04		

**COOPER'S CAMP MUNICIPALITY**
















ASSIGNMENT NAME --  
BASE LINE SURVEY OF COOPER'S CAMP MUNICIPAL AREA

**WARD NO.-05**








CONSULTANT :


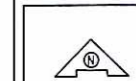
**INSD, KOLKATA**  
50 DEPUR, KOLKATA - 700110.

**LEGEND**

-  TOWER
-  ELECTRIC POST
-  TRANSFORMER
-  TELEPHONE POST
-  TREE
-  TEMPLE
-  MOSQUE
-  POND
-  C/L CULTIVATED LAND
-  V/L VACANT LAND
-  DUSTBIN
-  TUBE WELL
-  TAP
-  PROPOSED CEMENT CONCRETE ROAD
-  PROPOSED DWELLING UNIT (10 NOS.)

**INFRASTRUCTURE**

- BITUMINOUS ROAD 
- BRICK ROAD 
- CONCRETE ROAD 
- SOIL ROAD 
- JHAMA ROAD 
- PUCCA DRAIN 
- KUTCHA DRAIN 



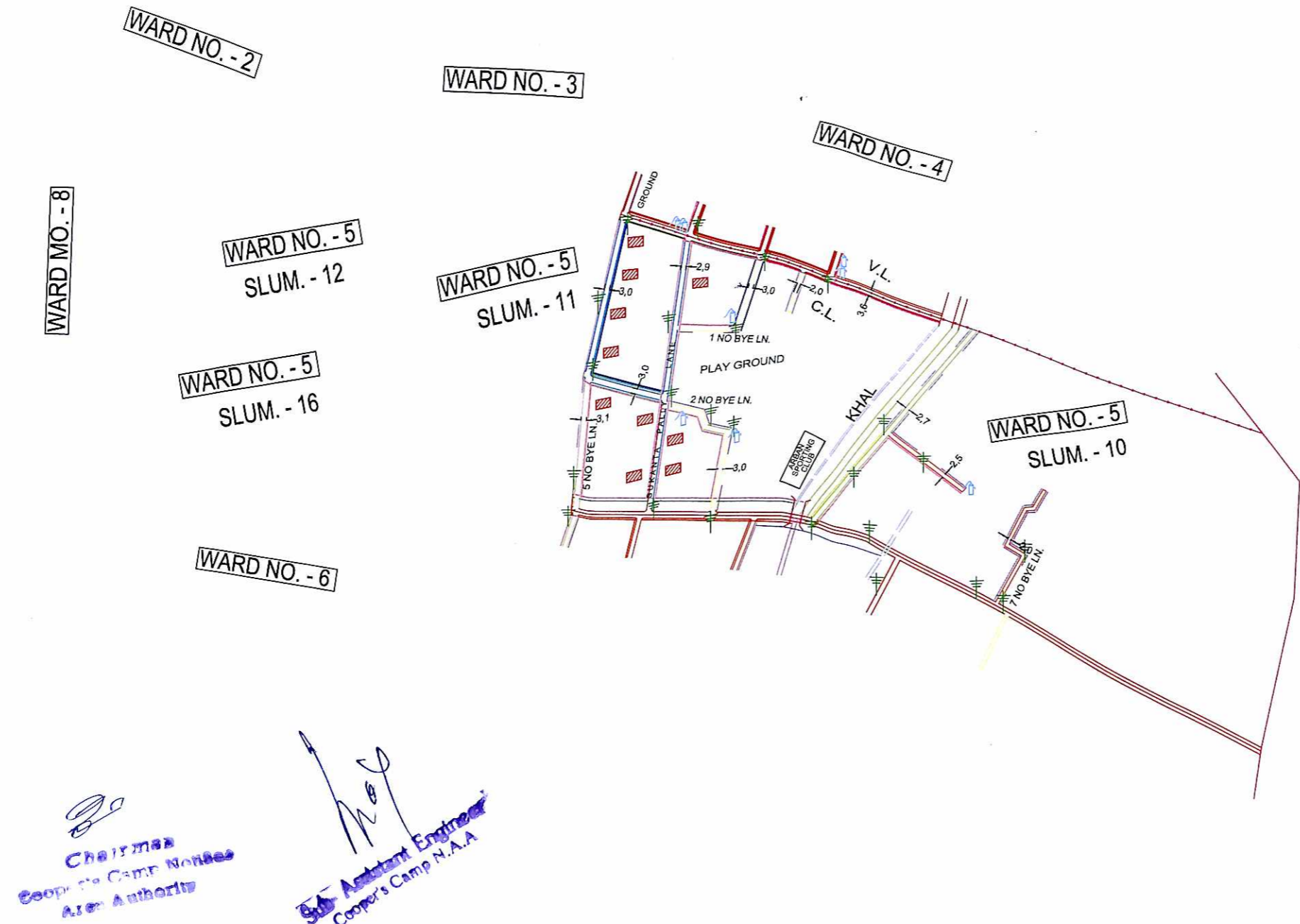
SIGNATURE OF ASSIGNMENT OFFICER

SIGNATURE OF APPROVING AUTHORITY

CHAIRMAN

DATE :  
03-04-2008

DRAWING NO.  
CO/13/KCC/05



*[Signature]*  
Chairman  
Cooper's Camp N.A.A.  
Area Authority

*[Signature]*  
Sub Assistant Engineer  
Cooper's Camp N.A.A.












**COOPER'S CAMP MUNICIPALITY**

ASSIGNMENT NAME --  
BASE LINE SURVEY OF COOPER'S CAMP MUNICIPAL AREA




**WARD NO.-05**



CONSULTANT :  
**IIRD, KOLKATA**  
SODEPUR, KOLKATA - 700110.

**LEGEND**

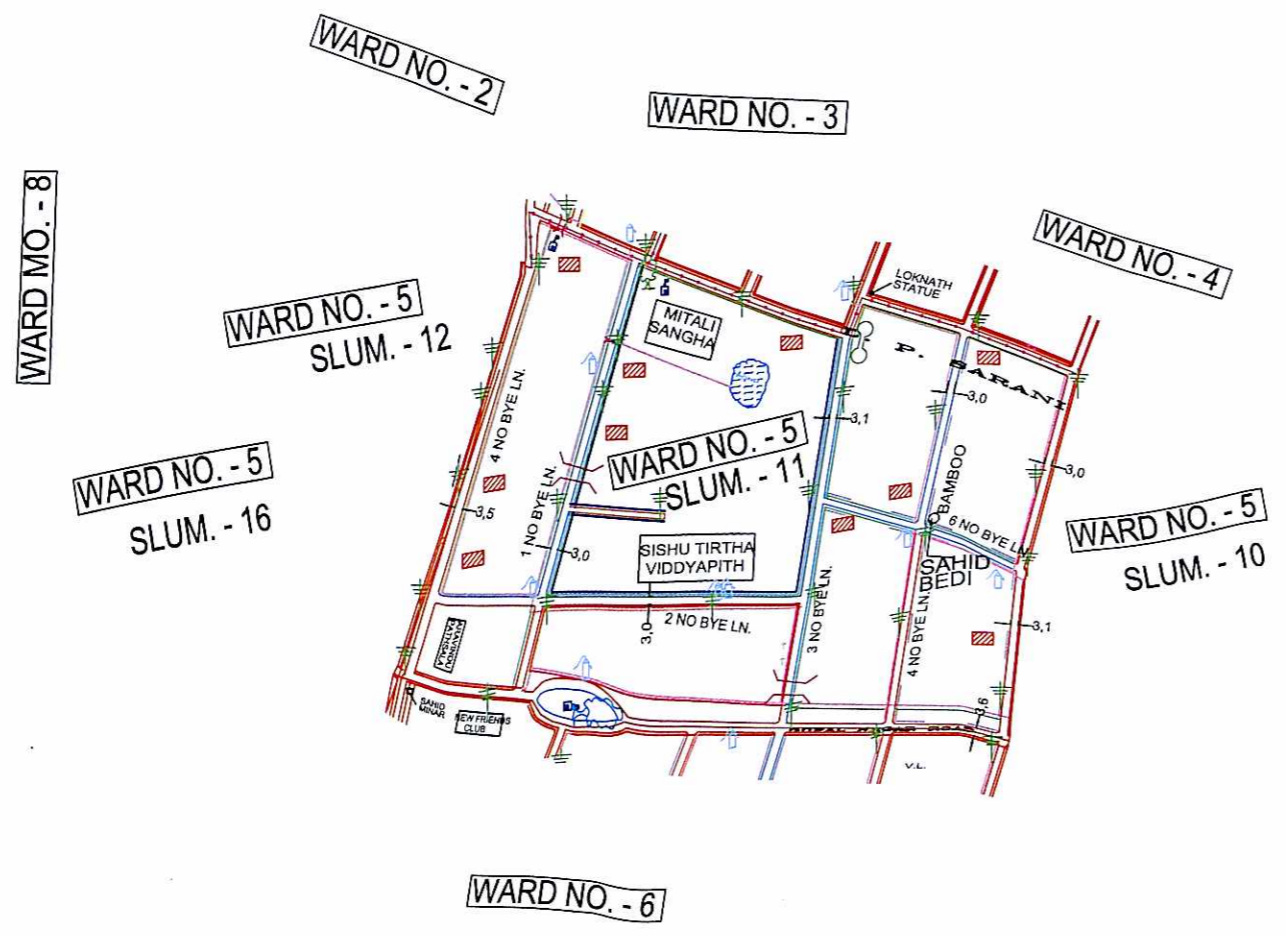
-  TOWER
-  ELECTRIC POST
-  TRANSFORMER
-  TELEPHONE POST
-  TREE
-  TEMPLE
-  MOSQUE
-  POND
- C/L CULTIVATEDLAND
- V/L VACANT LAND
-  DUSTBIN
-  TUBE WELL
-  TAP
-  PROPOSED CEMENT CONCRETE ROAD
-  PROPOSED DWELLING UNIT (10 NOS.)

**INFRASTRUCTURE**

- BITUMINOUS ROAD 
- BRICK ROAD 
- CONCRETE ROAD 
- SOIL ROAD 
- JHAMA ROAD 
- PUCCA DRAIN 
- KUTCHA DRAIN 

		SIGNATURE OF ASSIGNMENT OFFICER
SCALE: 60' = 1" (1:720)		

SIGNATURE OF APPROVING AUTHORITY	DATE : 03-04-2008
CHAIRMAN	DRAWING NO. CO/13/KCC/05



*Chairman*  
Cooper's Camp Municipality  
Area Authority

*Assistant Engineer*  
Cooper's Camp N.A.A

**COOPER'S CAMP MUNICIPALITY**














ASSIGNMENT NAME --  
BASE LINE SURVEY OF COOPER'S CAMP MUNICIPAL AREA

**WARD NO.-05**

CONSULTANT :

**IBED, KOLKATA**  
SOOEPUR, KOLKATA - 700110.

**LEGEND**

-  TOWER
-  ELECTRIC POST
-  TRANSFORMER
-  TELEPHONE POST
-  TREE
-  TEMPLE
-  MOSQUE
-  POND
- C/L CULTIVATEDLAND
- V/L VACANT LAND
-  DUSTBIN
-  TUBE WELL
-  TAP
-  PROPOSED CEMENT CONCRETE ROAD
-  PROPOSED DWELLING UNIT (10 NOS.)



**INFRASTRUCTURE**

- BITUMINOUS ROAD 
- BRICK ROAD 
- CONCRETE ROAD 
- SOIL ROAD 
- JHAMA ROAD 
- PUCCA DRAIN 
- KUTCHA DRAIN 

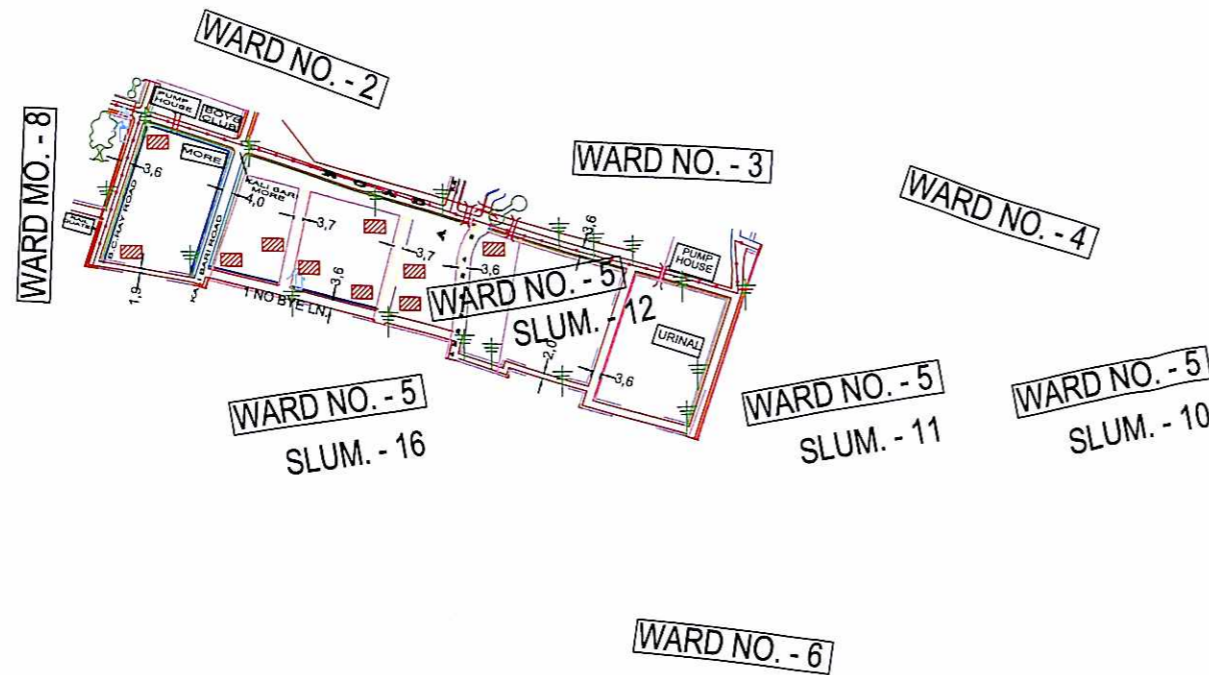
PROPOSED CEMENT CONCRETE ROAD  
PROPOSED DWELLING UNIT (15 NOS.)

*Chairman*  
Cooper's Camp Noida  
A/c Authority

*Assistant Engineer*  
Cooper's Camp N.A.A

		SIGNATURE OF ASSIGNMENT OFFICER
SCALE: 1:1000 (1:1000)		

SIGNATURE OF APPROVING AUTHORITY	DATE: 03-04-2008
CHAIRMAN	DRAWING NO. CO/13/KCC/05



**COOPER'S CAMP MUNICIPALITY**

ASSIGNMENT NAME --  
BASE LINE SURVEY OF COOPER'S CAMP MUNICIPAL AREA

**WARD NO.-06**

CONSULTANT :

**IIED, KOLKATA**  
SODEPUR, KOLKATA - 700110.

**LEGEND**

- TOWER
- ELECTRIC POST
- TRANSFORMER
- TELEPHONE POST
- TREE
- TEMPLE
- MOSQUE
- POND
- C/L CULTIVATED LAND
- V/L VACANT LAND
- DUSTBIN
- TUBE WELL
- TAP
- PROPOSED CEMENT CONCRETE ROAD
- PROPOSED DWELLING UNIT (10 NOS.)

**INFRASTRUCTURE**

- BITUMINOUS ROAD
- BRICK ROAD
- CONCRETE ROAD
- SOIL ROAD
- JHAMA ROAD
- PUCCA DRAIN
- KUTCHA DRAIN



SCALE: 50' = 1" (1:500)

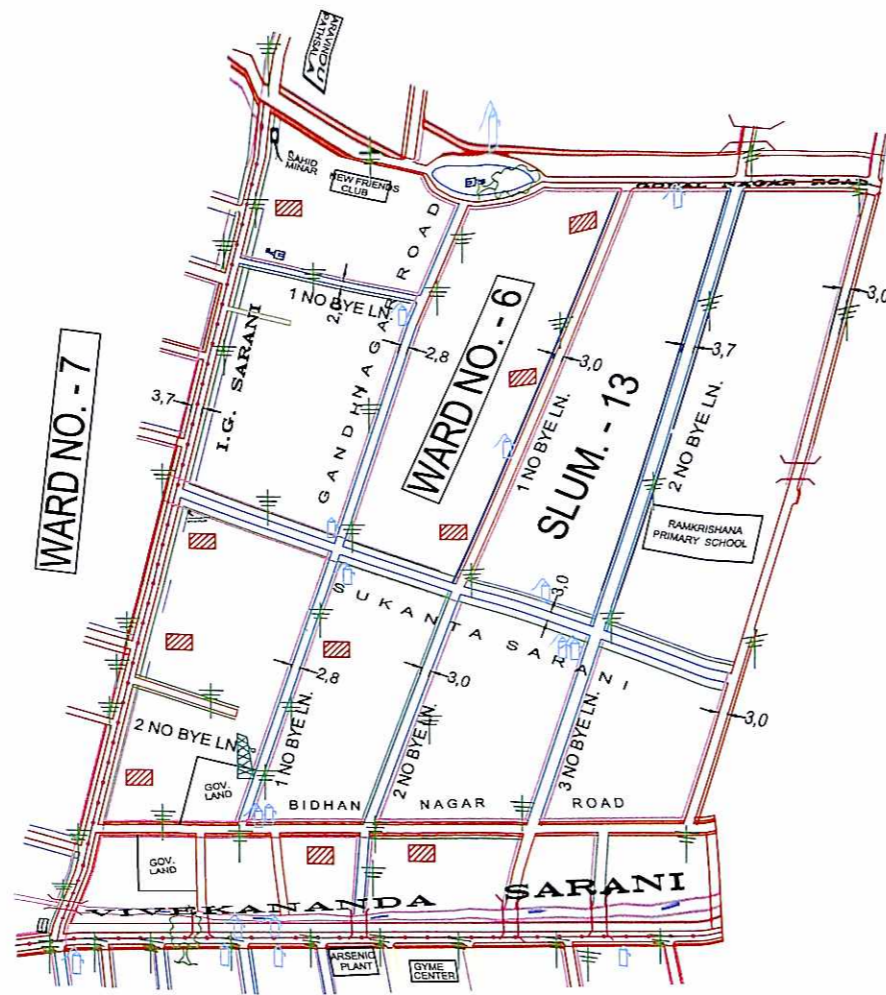
SIGNATURE OF ASSIGNMENT OFFICER

SIGNATURE OF APPROVING AUTHORITY

CHAIRMAN

DATE:  
03-04-2008

DRAWING NO.  
CO/13/KCC/06



*Chairman*  
Cooper's Camp Municipal Area Authority

*Sub-Assistant Engineer*  
Cooper's Camp N.A.A

**WARD NO. - 11**

**COOPER'S CAMP MUNICIPALITY**

ASSIGNMENT NAME --  
BASE LINE SURVEY OF COOPER'S CAMP MUNICIPAL AREA

WARD NO.-06

CONSULTANT :  
**IIBED, KOLKATA**  
SODEPUR, KOLKATA - 700110.

**LEGEND**

-  TOWER
-  ELECTRIC POST
-  TRANSFORMER
-  TELEPHONE POST
-  TREE
-  TEMPLE
-  MOSQUE
-  POND
-  C/L CULTIVATED LAND
-  V/L VACANT LAND
-  DUSTBIN
-  TUBE WELL
-  TAP
-  PROPOSED CEMENT CONCRETE ROAD
-  PROPOSED DWELLING UNIT (10 NOS.)

**INFRASTRUCTURE**

- BITUMINOUS ROAD 
- BRICK ROAD 
- CONCRETE ROAD 
- SOIL ROAD 
- JHAMA ROAD 
- PUCCA DRAIN 
- KUTCHA DRAIN 

WARD NO. - 7

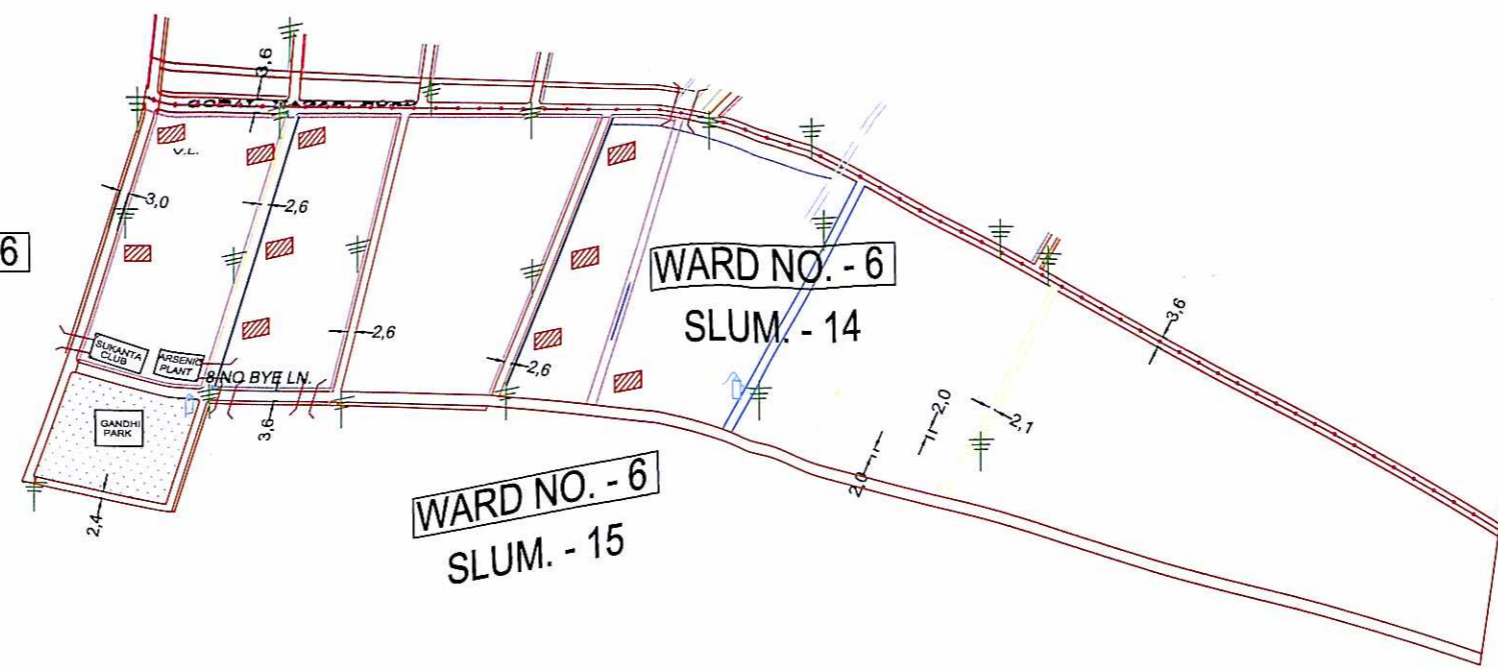
WARD NO. - 6  
SLUM. - 13

WARD NO. - 5

WARD NO. - 6  
SLUM. - 14

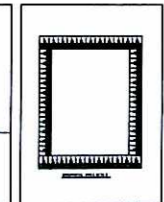
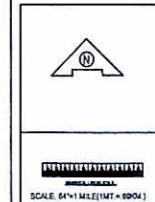
WARD NO. - 6  
SLUM. - 15

WARD NO. - 11



*Chairman*  
Cooper's Camp Municipality  
Are Authority

*Sub Assistant Engineer*  
Cooper's Camp M.A.A



SIGNATURE OF ASSIGNMENT OFFICER

SIGNATURE OF APPROVING AUTHORITY  
CHAIRMAN

DATE :  
03-04-2008  
DRAWING NO.  
CO/13/KCC/06














**COOPER'S CAMP MUNICIPALITY**

ASSIGNMENT NAME --  
BASE LINE SURVEY OF COOPER'S CAMP MUNICIPAL AREA

**WARD NO.-06**


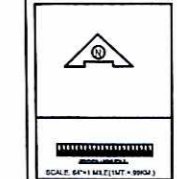
CONSULTANT :  
**IBSD, KOLKATA**  
SODEPUR, KOLKATA - 700110.

**LEGEND**

-  TOWER
-  ELECTRIC POST
-  TRANSFORMER
-  TELEPHONE POST
-  TREE
-  TEMPLE
-  MOSQUE
-  POND
- C/L CULTIVATED LAND
- V/L VACANT LAND
-  DUSTBIN
-  TUBE WELL
-  TAP
-  PROPOSED CEMENT CONCRETE ROAD
-  PROPOSED DWELLING UNIT (10 NOS.)

**INFRASTRUCTURE**

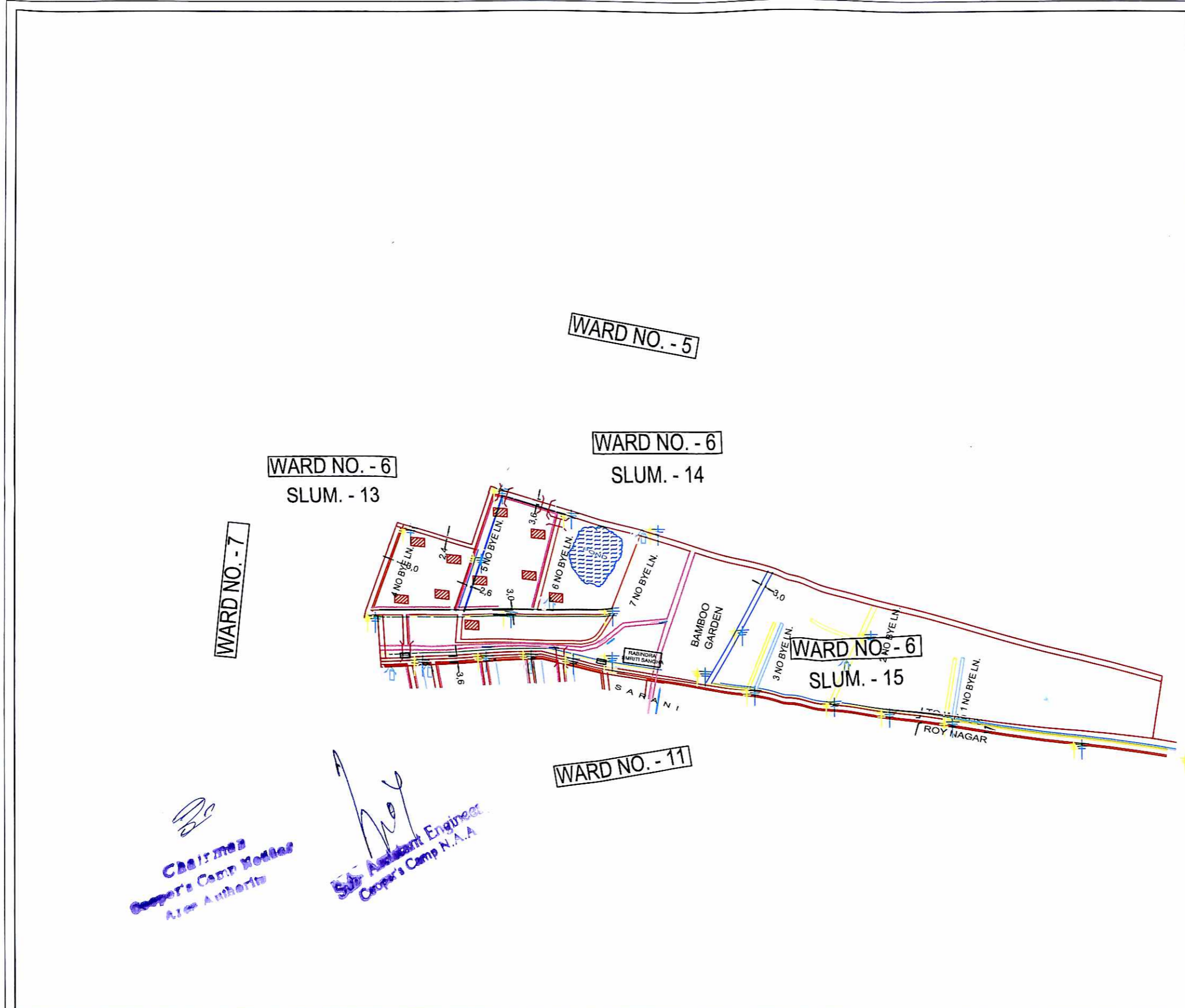
- BITUMINOUS ROAD 
- BRICK ROAD 
- CONCRETE ROAD 
- SOIL ROAD 
- JHAMA ROAD 
- PUCCA DRAIN 
- KUTCHA DRAIN 



SIGNATURE OF ASSIGNMENT OFFICER

SIGNATURE OF APPROVING AUTHORITY  
CHAIRMAN

DATE :  
03-04-2008  
DRAWING NO.  
CO/13/KCC/06



*Signature*  
**Chairman**  
Cooper's Camp Municipal  
Local Authority

*Signature*  
**Sub Assistant Engineer**  
Cooper's Camp N.A.A.


















**COOPER'S CAMP MUNICIPALITY**

ASSIGNMENT NAME --  
BASE LINE SURVEY OF COOPER'S CAMP MUNICIPAL AREA

**WARD NO.-05**

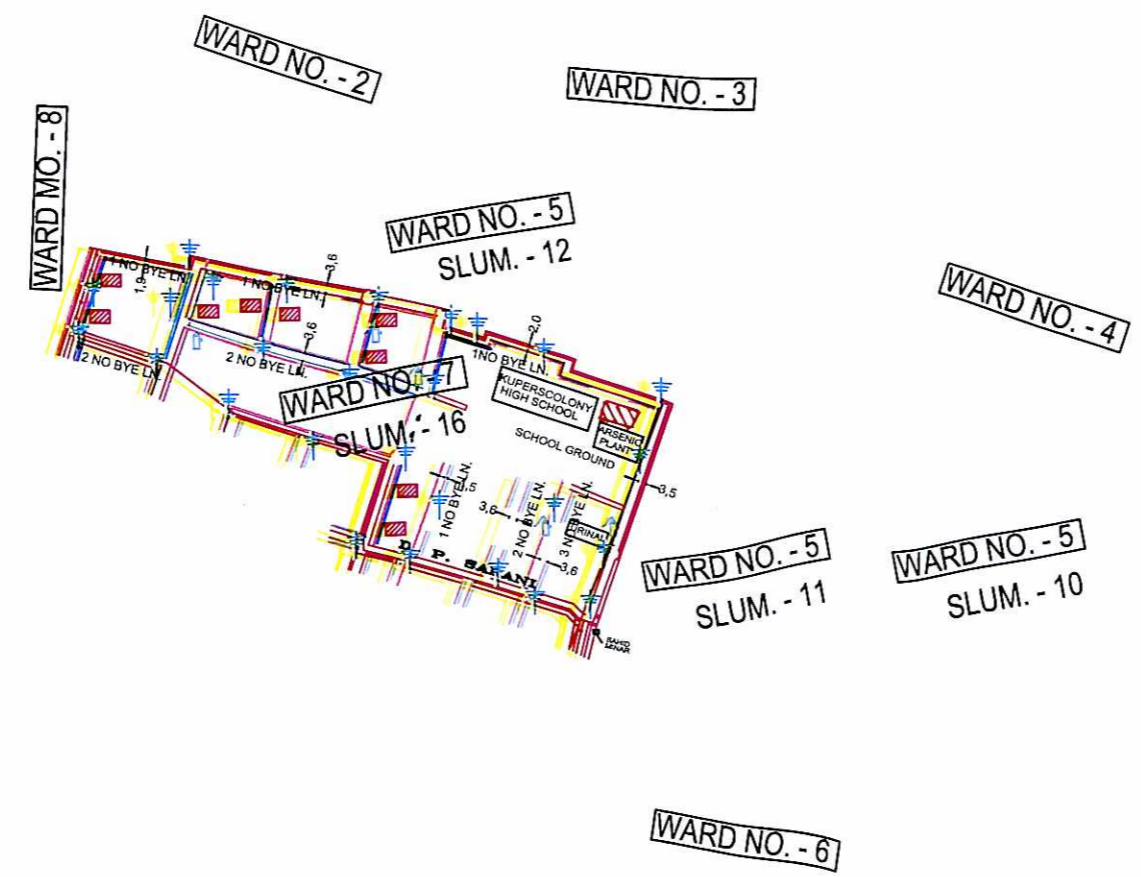
CONSULTANT :  
**IBED, KOLKATA**  
SOOEPUR, KOLKATA - 700110

**LEGEND**

-  TOWER
-  ELECTRIC POST
-  TRANSFORMER
-  TELEPHONE POST
-  TREE
-  TEMPLE
-  MOSQUE
-  POND
-  C/L CULTIVATEDLAND
-  V/L VACANT LAND
-  DUSTBIN
-  TUBE WELL
-  TAP
-  PROPOSED CEMENT CONCRETE ROAD
-  PROPOSED DWELLING UNIT (D.W.U.S.)


**INFRASTRUCTURE**


- BITUMINOUS ROAD 
- BRICK ROAD 
- CONCRETE ROAD 
- SOIL ROAD 
- JHAMA ROAD 
- PUCCA DRAIN 
- KUTCHA DRAIN 



*(Signature)*  
Chairman  
Cooper's Camp Municipality  
A/c. Authority

*(Signature)*  
Sd/- Assistant Engineer  
Cooper's Camp N.A.A

 SIGNATURE OF ASSIGNMENT OFFICER

 SCALE: 84" = 1 MILE (1" = 800')

SIGNATURE OF APPROVING AUTHORITY  
CHAIRMAN

DATE:  
03-04-2008

DRAWING NO.  
CO/13/KCC/05

**COOPER'S CAMP MUNICIPALITY**

ASSIGNMENT NAME -  
BASE LINE SURVEY OF COOPER'S CAMP MUNICIPAL AREA

WARD NO.-07

CONSULTANT : **IBED, KOLKATA**  
SODEPUR, KOLKATA - 700110.

**LEGEND**

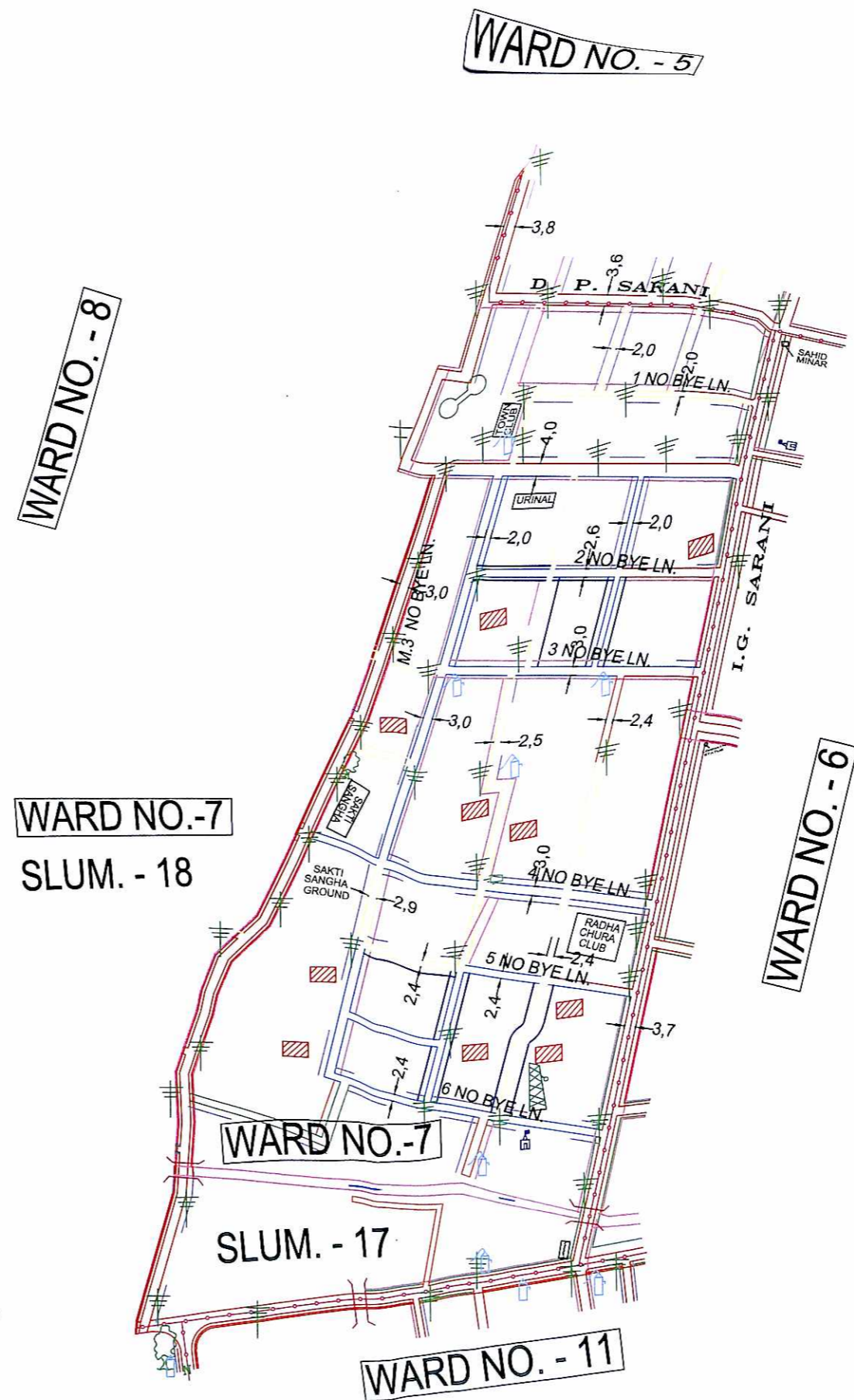
- TOWER
- ELECTRIC POST
- TRANSFORMER
- TELEPHONE POST
- TREE
- TEMPLE
- MOSQUE
- POND
- C/L CULTIVATED LAND
- V/L VACANT LAND
- DUSTBIN
- TUBE WELL
- TAP
- PROPOSED CEMENT CONCRETE ROAD
- PROPOSED DWELLING UNIT (10 NOS.)

**INFRASTRUCTURE**

- BITUMINOUS ROAD
- BRICK ROAD
- CONCRETE ROAD
- SOIL ROAD
- JHAMA ROAD
- PUCCA DRAIN
- KUTCHA DRAIN

		SIGNATURE OF ASSIGNMENT OFFICER
SCALE: 1 CM = 1 MILE (1:160934)		

SIGNATURE OF APPROVING AUTHORITY  CHAIRMAN	DATE : 03-04-2008
	DRAWING NO. CO/13/KCC/07



*[Signature]*  
Chairman  
Cooper's Camp North  
Municipal Authority

*[Signature]*  
Sub Assistant Engineer  
Cooper's Camp N.A.A

WARD NO. - 9

WARD NO. - 7  
SLUM. - 18

WARD NO. - 7  
SLUM. - 17

WARD NO. - 10

WARD NO. - 11

WARD NO. - 8

WARD NO. - 5

WARD NO. - 6

**COOPER'S CAMP MUNICIPALITY**

ASSIGNMENT NAME --  
BASE LINE SURVEY OF COOPER'S CAMP MUNICIPAL AREA

WARD NO.-07

CONSULTANT:  
**IISBD, KOLKATA**  
SODEPUR, KOLKATA - 700110.

**LEGEND**

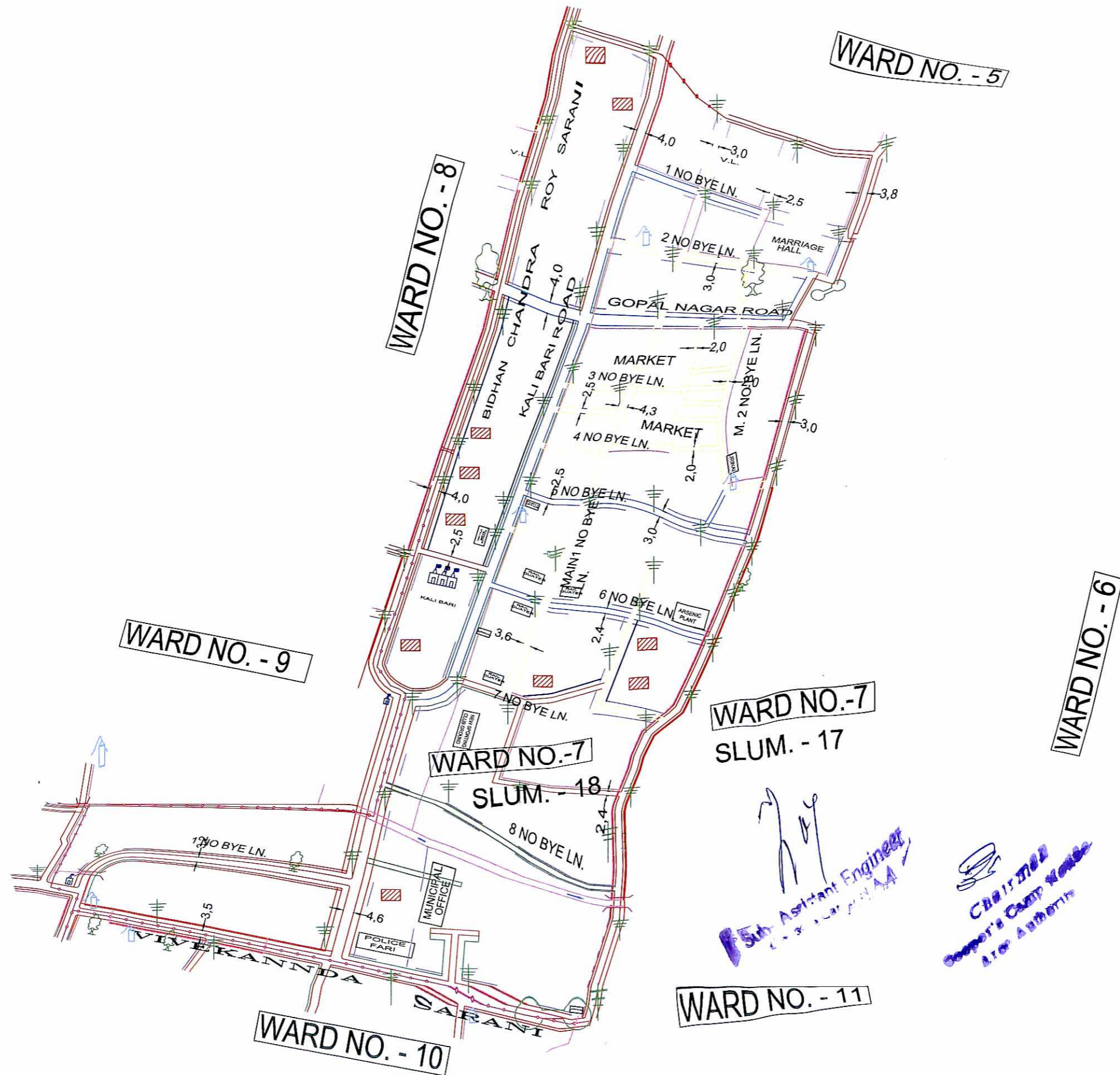
- TOWER
- ELECTRIC POST
- TRANSFORMER
- TELEPHONE POST
- TREE
- TEMPLE
- MOSQUE
- POND
- C/L CULTIVATED LAND
- V/L VACANT LAND
- DUSTBIN
- TUBE WELL
- TAP
- PROPOSED CEMENT CONCRETE ROAD
- PROPOSED DWELLING UNIT (10 NOS.)

**INFRASTRUCTURE**

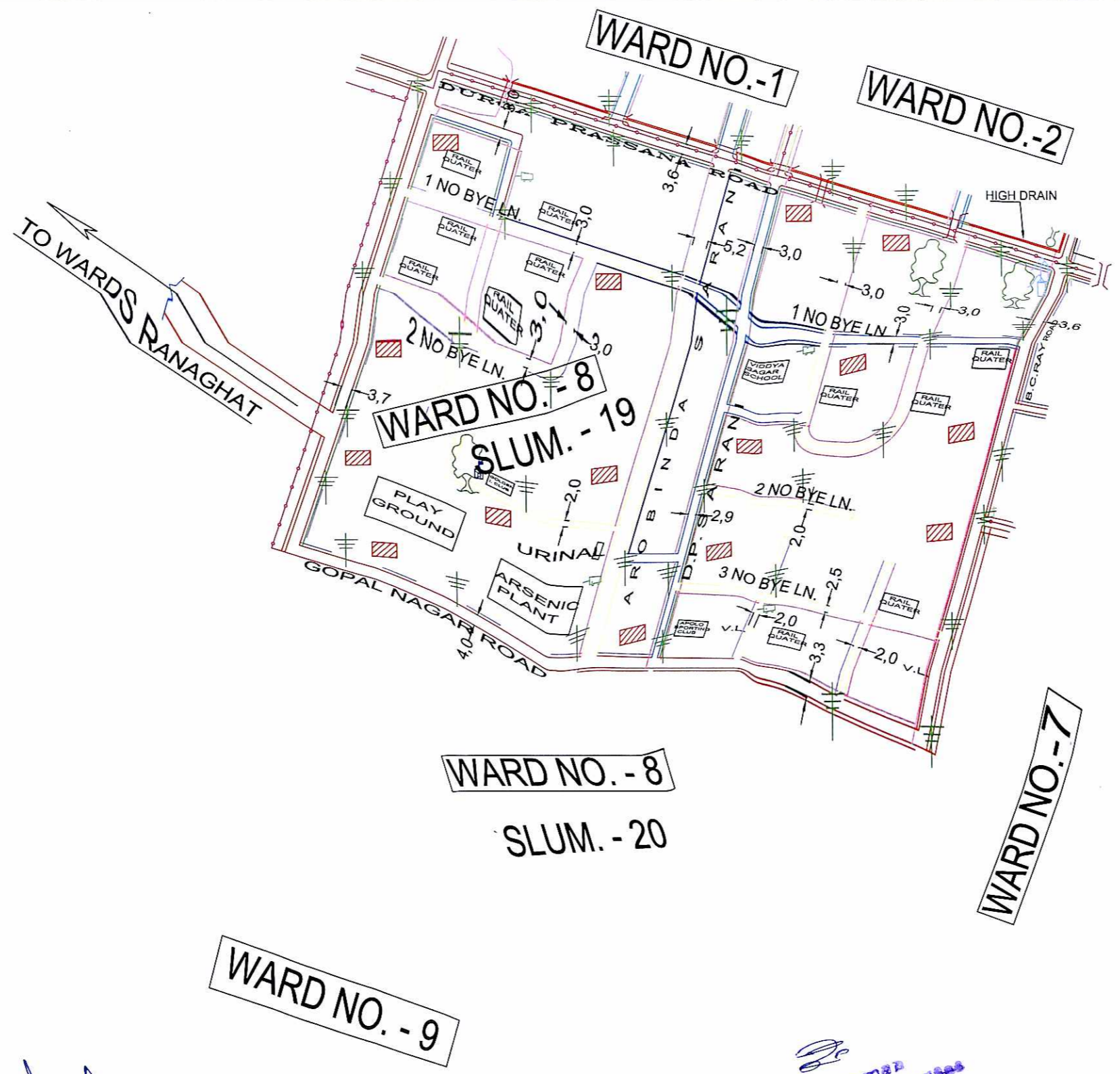
- BITUMINOUS ROAD
- BRICK ROAD
- CONCRETE ROAD
- SOIL ROAD
- JHAMA ROAD
- PUCCA DRAIN
- KUTCHA DRAIN

		SIGNATURE OF ASSIGNMENT OFFICER
--	--	---------------------------------

SIGNATURE OF APPROVING AUTHORITY	DATE: 03-04-2008
CHAIRMAN	DRAWING NO. CO/13/KCC/07



*Sub-Assistant Engineer*  
*Cooper's Camp Ward*  
*Area Authority*



**COOPER'S CAMP MUNICIPALITY**

ASSIGNMENT NAME --  
BASE LINE SURVEY OF COOPER'S CAMP MUNICIPAL AREA

**WARD NO.-08**

CONSULTANT: **IBSD, KOLKATA**  
SODEPUR, KOLKATA - 700110.

**LEGEND**

	TOWER
	ELECTRIC POST
	TRANSFORMER
	TELEPHONE POST
	TREE
	TEMPLE
	MOSQUE
	POND
C/L	CULTIVATEDLAND
V/L	VACANT LAND
	DUSTBIN
	TUBE WELL
	TAP
	PROPOSED CEMENT CONCRETE ROAD
	PROPOSED DWELLING UNIT (15 NOS.)

**INFRASTRUCTURE**

	BITUMINOUS ROAD
	BRICK ROAD
	CONCRETE ROAD
	SOIL ROAD
	JHAMA ROAD
	PUCCA DRAIN
	KUTCHA DRAIN

*[Signature]*  
Sub Assistant Engineer  
Cooper's Camp N.A.A

*[Signature]*  
Chairman  
Cooper's Camp N.A.A  
A.I.C. Authority

 SCALE: 1:1000 DATE: 03-04-2008	 SIGNATURE OF ASSIGNMENT OFFICER

# COOPER'S CAMP MUNICIPALITY

ASSIGNMENT NAME --  
BASE LINE SURVEY OF COOPER'S CAMP MUNICIPAL AREA

WARD NO.-08

CONSULTANT : **IISBD, KOLKATA**

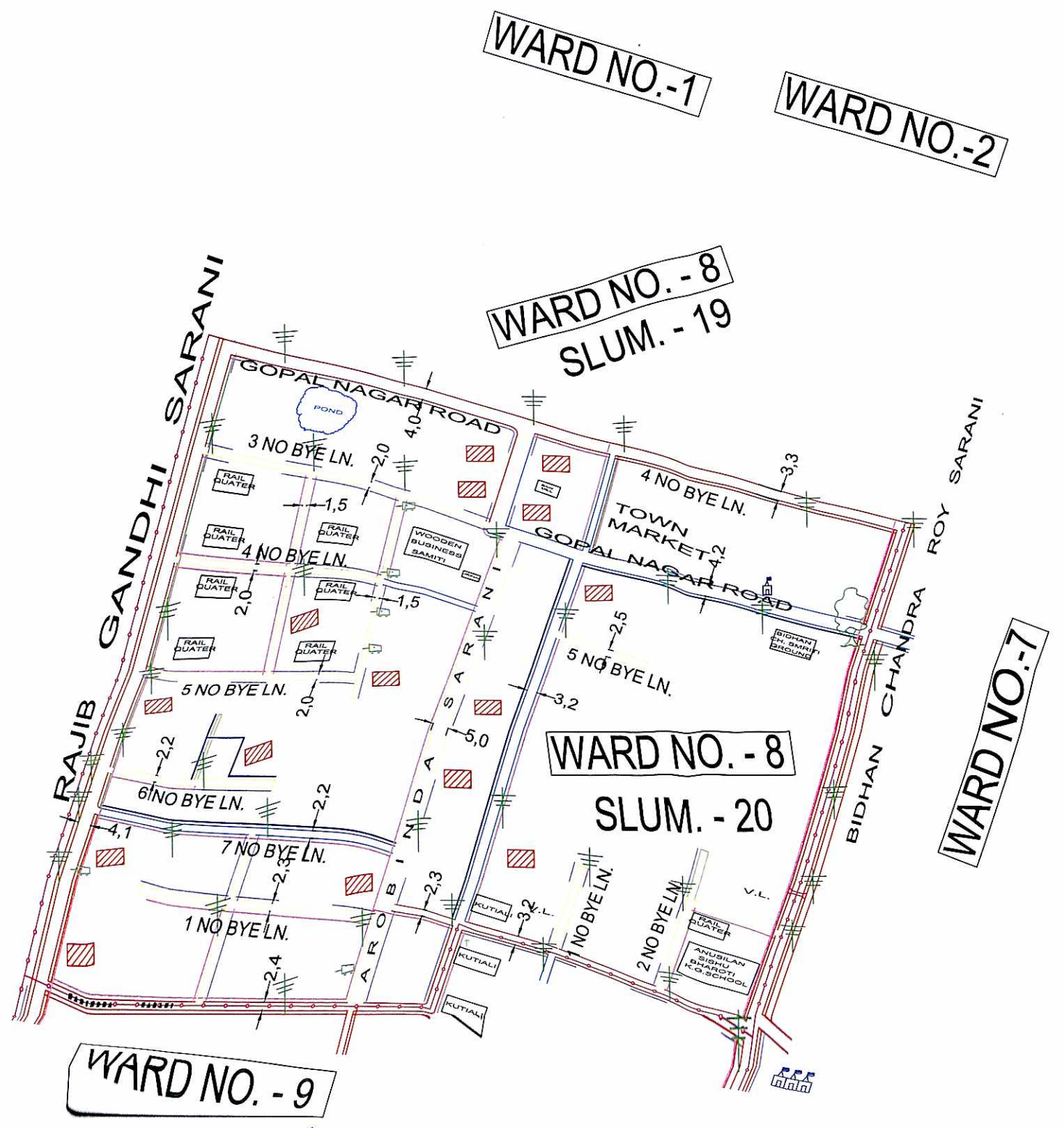
SODEPUR, KOLKATA - 700110.

## LEGEND

- TOWER
- ELECTRIC POST
- TRANSFORMER
- TELEPHONE POST
- TREE
- TEMPLE
- MOSQUE
- POND
- C/L CULTIVATED LAND
- V/L VACANT LAND
- DUSTBIN
- TUBE WELL
- TAP
- PROPOSED CEMENT CONCRETE ROAD
- PROPOSED DWELLING UNIT (15 NOS.)


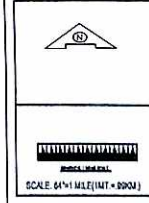
## INFRASTRUCTURE

- BITUMINOUS ROAD
- BRICK ROAD
- CONCRETE ROAD
- SOIL ROAD
- JHAMA ROAD
- PUCCA DRAIN
- KUTCHA DRAIN



*20*  
Chairman  
Cooper's Camp Nongee  
17th April 2008

*S. K. Das*  
S.K. Das  
S. K. Das  
Cooper's Camp N.A.A.



SIGNATURE OF ASSIGNMENT OFFICER

SIGNATURE OF APPROVING AUTHORITY  
CHAIRMAN

DATE :  
03-04-2008  
DRAWING NO.  
CO/13/KCC/08

WARD NO. - 8

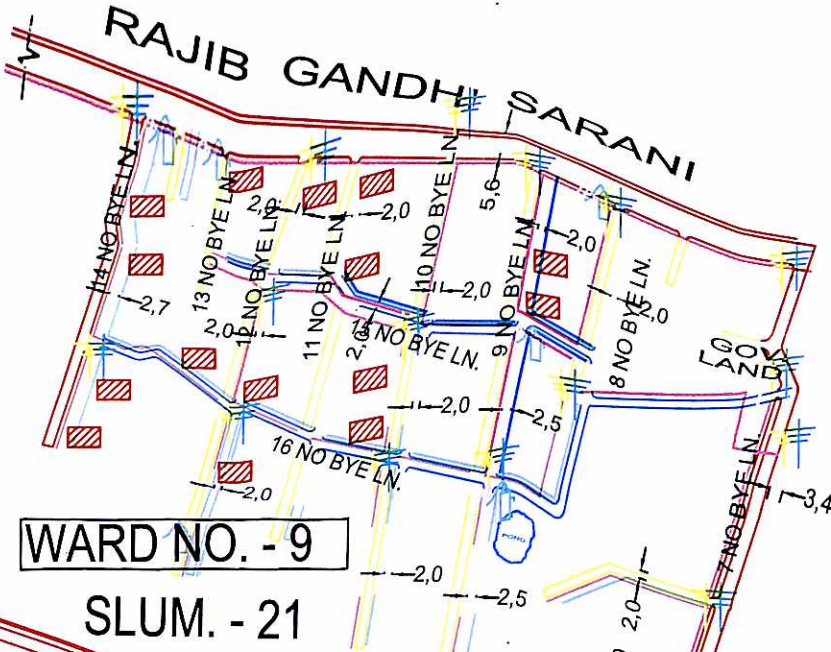
WARD NO. - 8

WARD NO. - 9

SLUM. - 22

WARD NO. - 9

SLUM. - 23



WARD NO. - 9

SLUM. - 21

WARD NO. - 10

WARD NO. - 7

### COOPER'S CAMP MUNICIPALITY

ASSIGNMENT NAME --  
BASE LINE SURVEY OF COOPER'S CAMP MUNICIPAL AREA

WARD NO. - 09

CONSULTANT :  
**M/S KIRAN COMPUTER CONSULTANCY**  
50, CHANDITALA STREET, UTTARPARA, HOOGHLY.

### LEGEND

- TOWER
- ELECTRIC POST
- TRANSFORMER
- TELEPHONE POST
- TREE
- TEMPLE
- MOSQUE
- POND
- C/L CULTIVATED LAND
- V/L VACANT LAND
- DUSTBIN
- TUBE WELL
- TAP
- PROPOSED CEMENT CONCRETE ROAD
- PROPOSED DWELLING UNIT (15 NOS.)

### INFRASTRUCTURE

- BITUMINOUS ROAD
- BRICK ROAD
- CONCRETE ROAD
- SOIL ROAD
- JHAMA ROAD
- PUCCA DRAIN
- KUTCHA DRAIN

*Chairman*  
Cooper's Camp N.A.A.  
A/c. Authority

*Sub- Assistant Engineer*  
Cooper's Camp N.A.A.

		SIGNATURE OF ASSIGNMENT OFFICER
SCALE: 1:1 MILE (1:1609)		

SIGNATURE OF APPROVING AUTHORITY	DATE: 03-04-2008
CHAIRMAN	DRAWING NO. CO/13/KCC/09

**COOPER'S CAMP MUNICIPALITY**

ASSIGNMENT NAME --  
BASE LINE SURVEY OF COOPER'S CAMP MUNICIPAL AREA

**WARD NO.-09**

CONSULTANT: **IISID, KOLKATA**  
SODEPUR, KOLKATA - 700110.

**LEGEND**

	TOWER
	ELECTRIC POST
	TRANSFORMER
	TELEPHONE POST
	TREE
	TEMPLE
	MOSQUE
	POND
C/L	CULTIVATED LAND
V/L	VACANT LAND
	DUSTBIN
	TUBE WELL
	TAP
	PROPOSED CEMENT CONCRETE ROAD
	PROPOSED DWELLING UNIT (15 NOS.)

**INFRASTRUCTURE**

BITUMINOUS ROAD	
BRICK ROAD	
CONCRETE ROAD	
SOIL ROAD	
JHAMA ROAD	
PUCCA DRAIN	
KUTCHA DRAIN	

		SIGNATURE OF ASSIGNMENT OFFICER
SCALE: 50' = 1" (1:1500)		

SIGNATURE OF APPROVING AUTHORITY	DATE: 03-04-2008
CHAIRMAN	DRAWING NO. CO/13/KCC/09

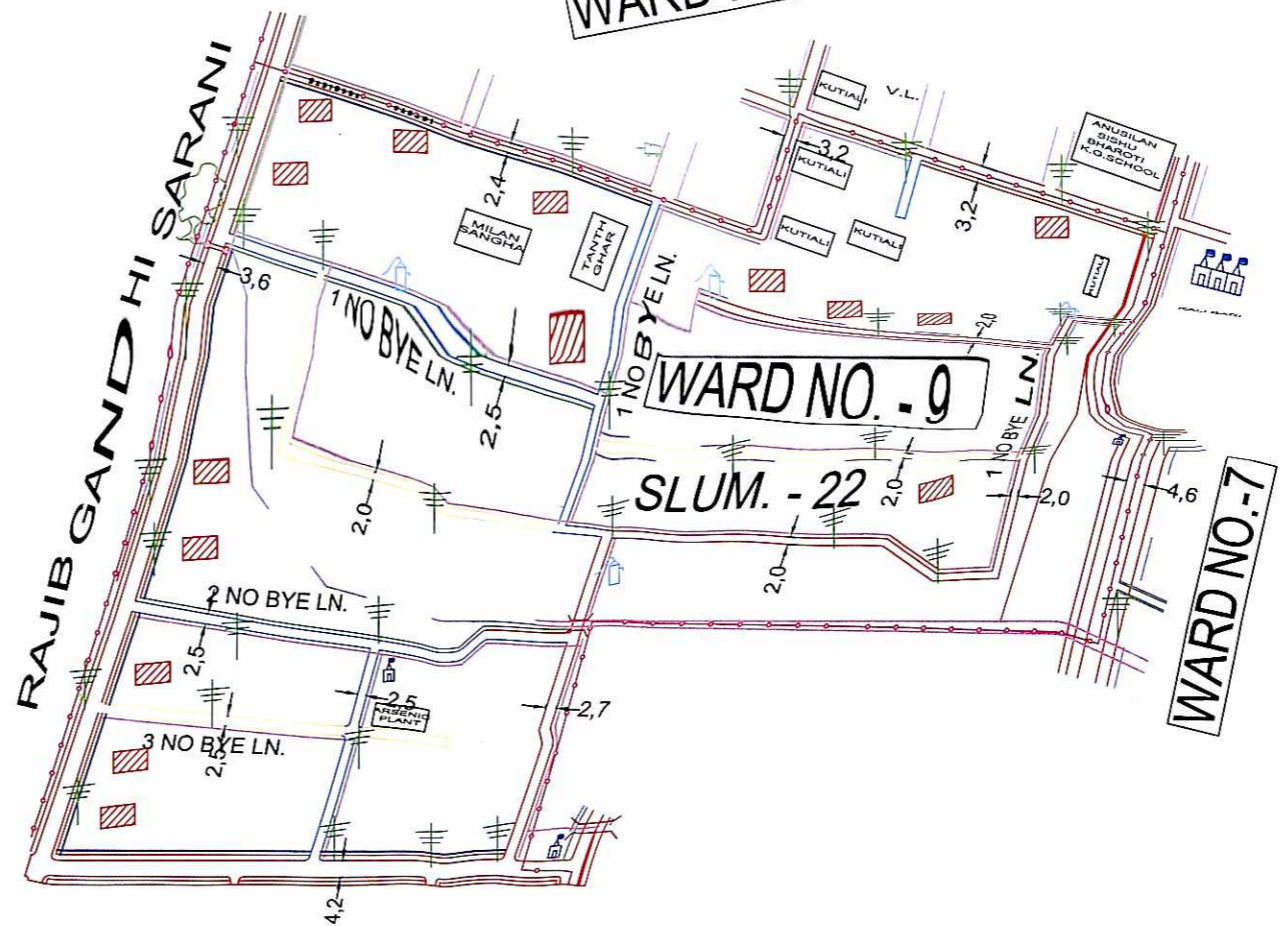
WARD NO. - 8

WARD NO. - 8

WARD NO. - 9  
SLUM. - 21

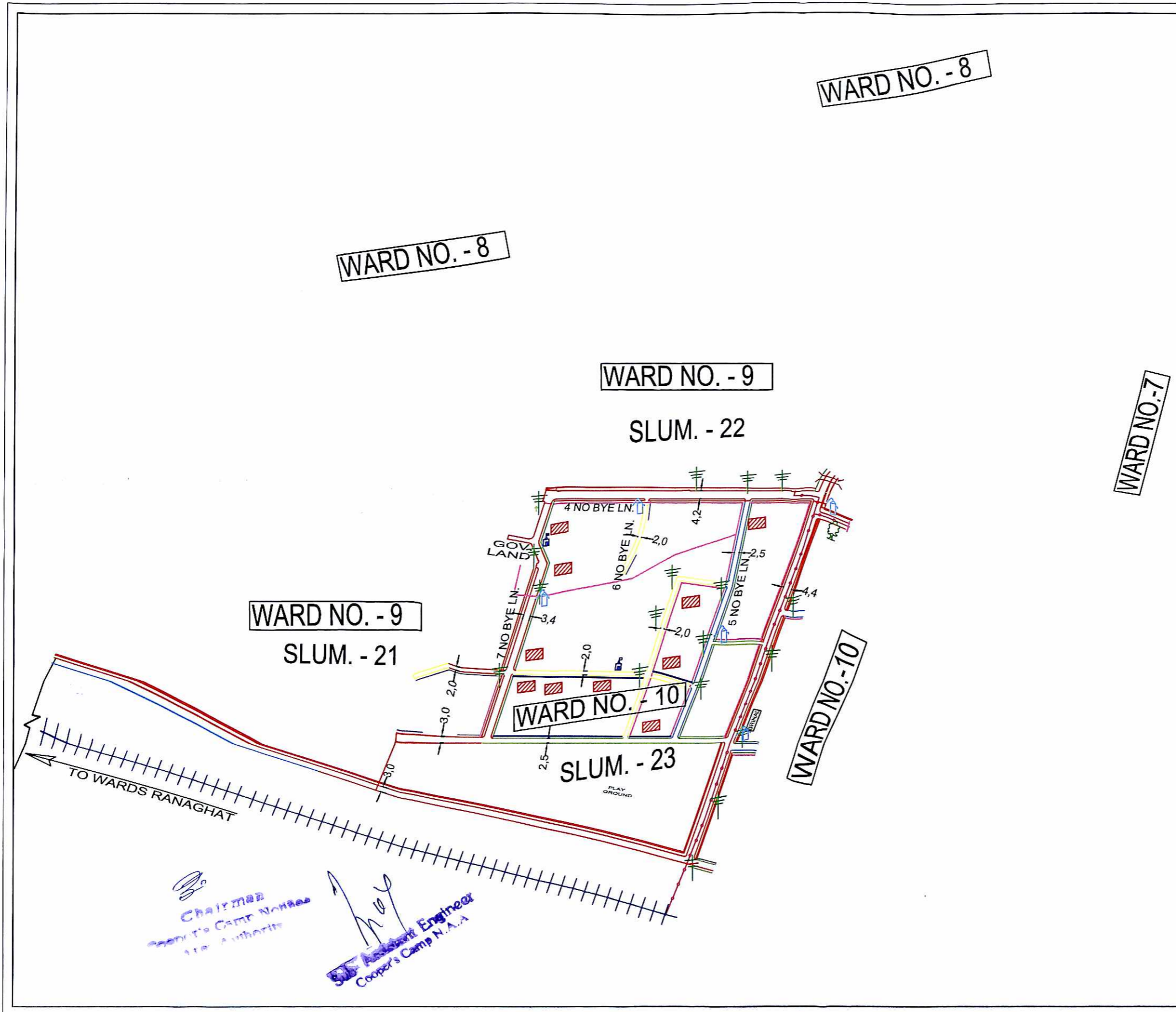
WARD NO. - 9  
SLUM. - 23

WARD NO. - 10



*Chairman*  
Cooper's Camp N.A.A.  
A/c. Authority

*Sub-Inspector/Engineer*  
Cooper's Camp N.A.A.



**COOPER'S CAMP MUNICIPALITY**

ASSIGNMENT NAME --  
BASE LINE SURVEY OF COOPER'S CAMP MUNICIPAL AREA

**WARD NO.-09**



CONSULTANT :  
**M/S KIRAN COMPUTER CONSULTANCY**  
50, CHANDITALA STREET, UTTARPARA, HOOGHLY.

**LEGEND**

- TOWER
- ELECTRIC POST
- TRANSFORMER
- TELEPHONE POST
- TREE
- TEMPLE
- MOSQUE
- POND
- C/L CULTIVATEDLAND
- V/L VACANT LAND
- DUSTBIN
- TUBE WELL
- TAP
- PROPOSED CEMENT CONCRETE ROAD
- PROPOSED DWELLING UNIT (10 NOS.)

**INFRASTRUCTURE**

- BITUMINOUS ROAD
- BRICK ROAD
- CONCRETE ROAD
- SOIL ROAD
- JHAMA ROAD
- PUCCA DRAIN
- KUTCHA DRAIN



SIGNATURE OF ASSIGNMENT OFFICER

SIGNATURE OF APPROVING AUTHORITY  
CHAIRMAN

DATE:  
03-04-2008  
DRAWING NO.  
CO/13/KCC/09

Chairman  
Cooper's Camp N.A.A.  
110, Authority

*(Signature)*  
S.S. Assistant Engineer  
Cooper's Camp N.A.A.



**COOPER'S CAMP MUNICIPALITY**

ASSIGNMENT NAME --  
BASE LINE SURVEY OF COOPER'S CAMP MUNICIPAL AREA

**WARD NO. - 10**

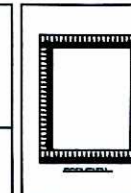
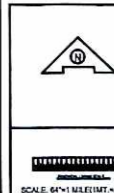
CONSULTANT: **ISED, KOLKATA**  
SODEFUR, KOLKATA - 700110.

**LEGEND**

- TOWER
- ELECTRIC POST
- TRANSFORMER
- TELEPHONE POST
- TREE
- TEMPLE
- MOSQUE
- POND
- C/L CULTIVATED LAND
- V/L VACANT LAND
- DUSTBIN
- TUBE WELL
- TAP
- PROPOSED CEMENT CONCRETE ROAD
- PROPOSED DWELLING UNIT (10 NOS.)

**INFRASTRUCTURE**

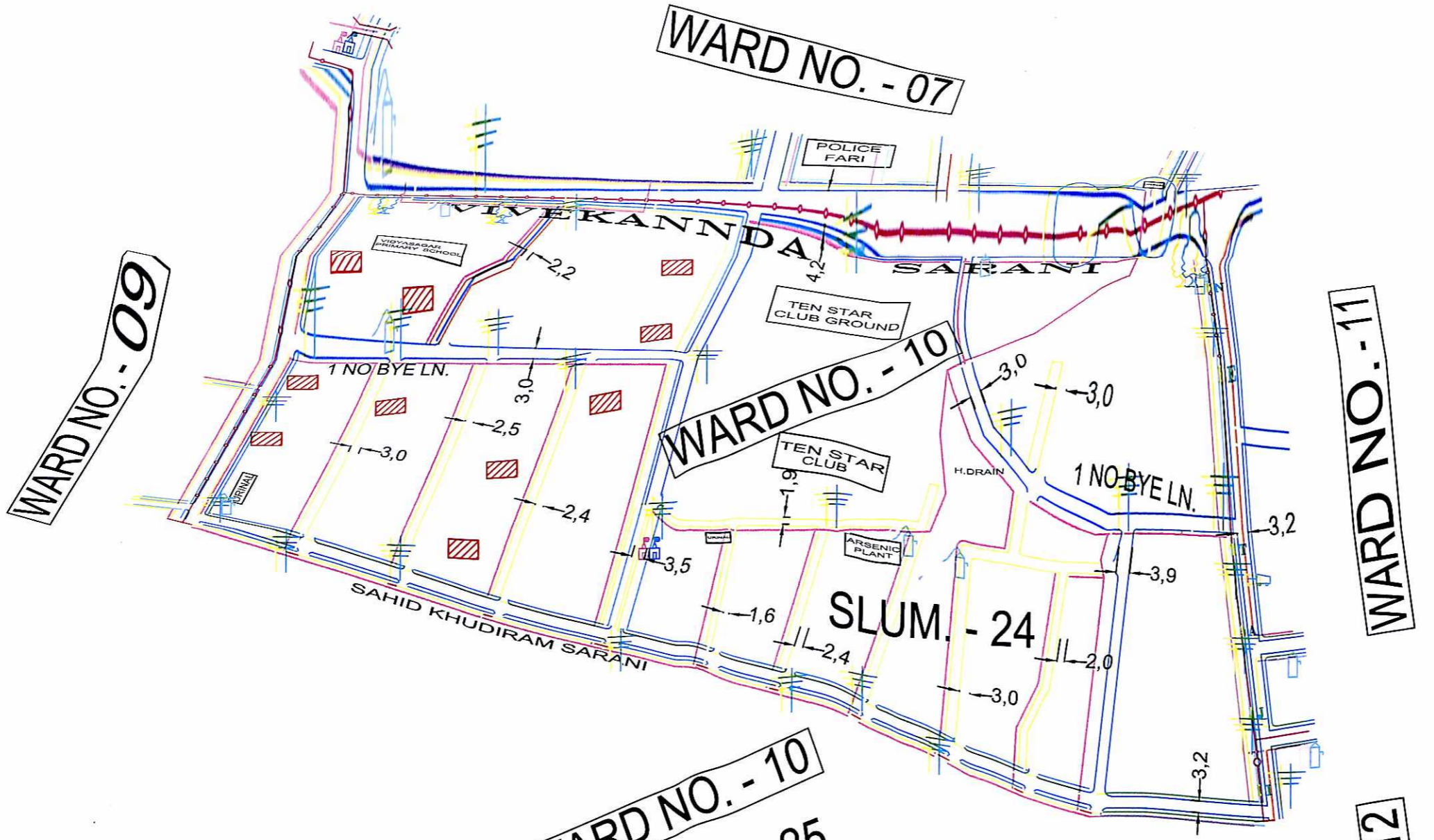
- BITUMINOUS ROAD
- BRICK ROAD
- CONCRETE ROAD
- SOIL ROAD
- JHAMA ROAD
- PUCCA DRAIN
- KUTCHA DRAIN



SIGNATURE OF ASSIGNMENT OFFICER

SIGNATURE OF APPROVING AUTHORITY

DATE: 03-04-2008  
DRAWING NO. CO/13/KCC/10



*Chairman*  
Cooper's Camp N.A.A.  
*Sub Assistant Engineer*  
Cooper's Camp N.A.A.

**COOPER'S CAMP MUNICIPALITY**

ASSIGNMENT NAME --  
BASE LINE SURVEY OF COOPER'S CAMP MUNICIPAL AREA

**WARD NO.-10**

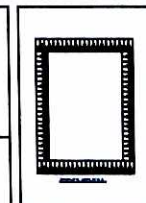
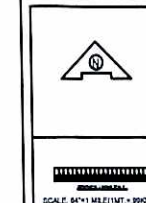
CONSULTANT: **IISED, KOLKATA**  
SODEPUR, KOLKATA - 700110.

**LEGEND**

- TOWER
- ELECTRIC POST
- TRANSFORMER
- TELEPHONE POST
- TREE
- TEMPLE
- MOSQUE
- POND
- C/L CULTIVATED LAND
- V/L VACANT LAND
- DUSTBIN
- TUBE WELL
- TAP
- PROPOSED CEMENT CONCRETE ROAD
- PROPOSED DWELLING UNIT (10 NOS.)

**INFRASTRUCTURE**

- BITUMINOUS ROAD
- BRICK ROAD
- CONCRETE ROAD
- SOIL ROAD
- JHAMA ROAD
- PUCCA DRAIN
- KUTCHA DRAIN



SIGNATURE OF ASSIGNMENT OFFICER

SIGNATURE OF APPROVING AUTHORITY  
CHAIRMAN

DATE: 03-04-2008  
DRAWING NO. CO/13/KCC/10

WARD NO. - 07

WARD NO. - 09

WARD NO. - 10

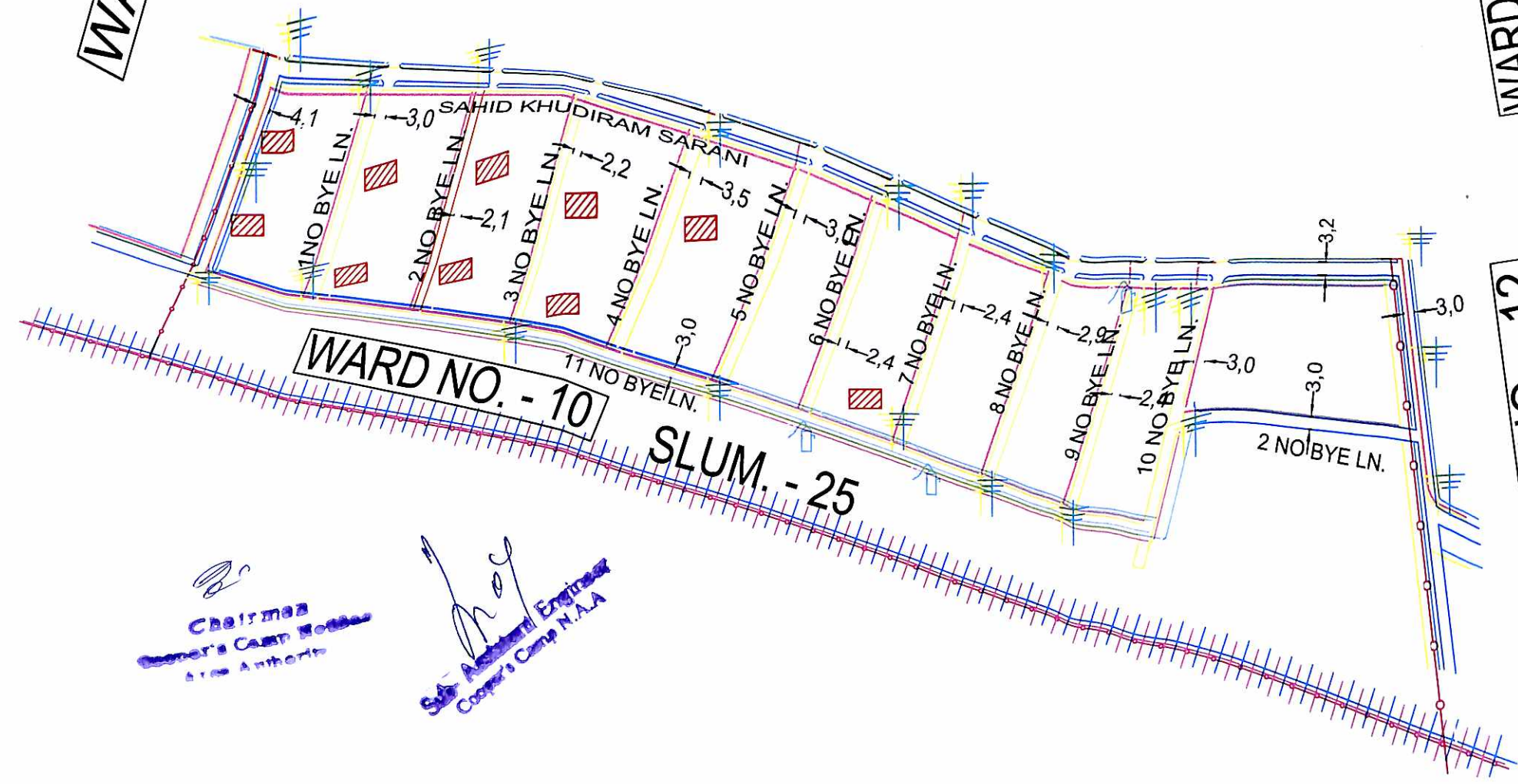
SLUM. - 24

WARD NO. - 11

WARD NO. - 10

SLUM. - 25

WARD NO. - 12



Chairman  
Cooper's Camp N.A.A.  
Area Authority

Sd/- *[Signature]*  
Sd/- *[Signature]*  
Cooper's Camp N.A.A.














**COOPER'S CAMP MUNICIPALITY**

ASSIGNMENT NAME --  
BASE LINE SURVEY OF COOPER'S CAMP MUNICIPAL AREA

**WARD NO.-11**

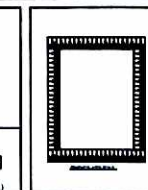
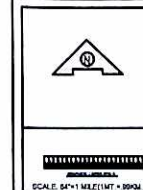
CONSULTANT :  
**ISEED, KOLKATA**  
SOOEPUR, KOLKATA - 700110

**LEGEND**

-  TOWER
-  ELECTRIC POST
-  TRANSFORMER
-  TELEPHONE POST
-  TREE
-  TEMPLE
-  MOSQUE
-  POND
- C/L CULTIVATED LAND
- V/L VACANT LAND
-  DUSTBIN
-  TUBE WELL
-  TAP
-  PROPOSED CEMENT CONCRETE ROAD
-  PROPOSED DWELLING UNIT (15 NOS.)

**INFRASTRUCTURE**

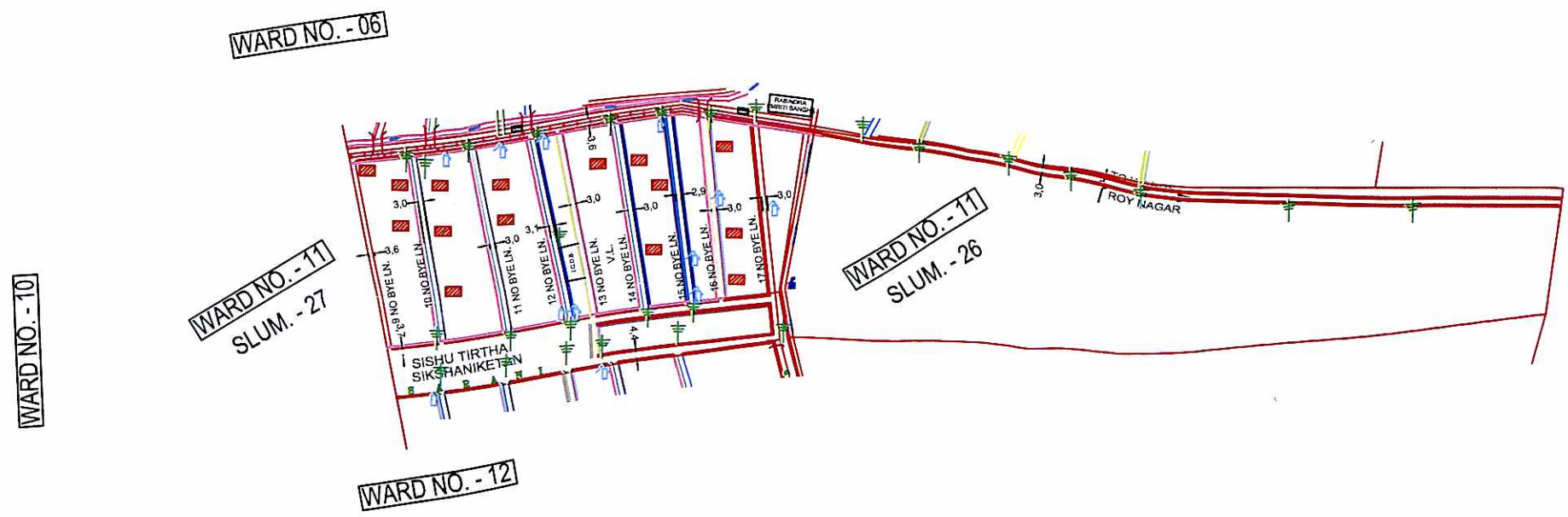
- BITUMINOUS ROAD 
- BRICK ROAD 
- CONCRETE ROAD 
- SOIL ROAD 
- JHAMA ROAD 
- PUCCA DRAIN 
- KUTCHA DRAIN 



SIGNATURE OF ASSIGNMENT OFFICER

SIGNATURE OF APPROVING AUTHORITY  
CHAIRMAN

DATE :  
03-04-2008  
DRAWING NO.  
CO/13/KCC/11



*(Signature)*  
CHAIRMAN  
Cooper's Camp Nodba  
A. & A. Authority

*(Signature)*  
Sd/- Assistant Engineer  
Cooper's Camp N.A.A.

**COOPER'S CAMP MUNICIPALITY**














ASSIGNMENT NAME --  
BASE LINE SURVEY OF COOPER'S CAMP MUNICIPAL AREA

**WARD NO.-11**

CONSULTANT :

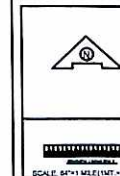
**ISEED, KOLKATA**  
500910, KOLKATA - 700110

**LEGEND**


-  TOWER
-  ELECTRIC POST
-  TRANSFORMER
-  TELEPHONE POST
-  TREE
-  TEMPLE
-  MOSQUE
-  POND
- C/L CULTIVATEDLAND
- V/L VACANT LAND
-  DUSTBIN
-  TUBE WELL
-  TAP
-  PROPOSED CEMENT CONCRETE ROAD
-  PROPOSED DWELLING UNIT (15 NOS.)

**INFRASTRUCTURE**

- BITUMINOUS ROAD 
- BRICK ROAD 
- CONCRETE ROAD 
- SOIL ROAD 
- JHAMA ROAD 
- PUCCA DRAIN 
- KUTCHA DRAIN 



SCALE: 50' = 1" (1:1500)



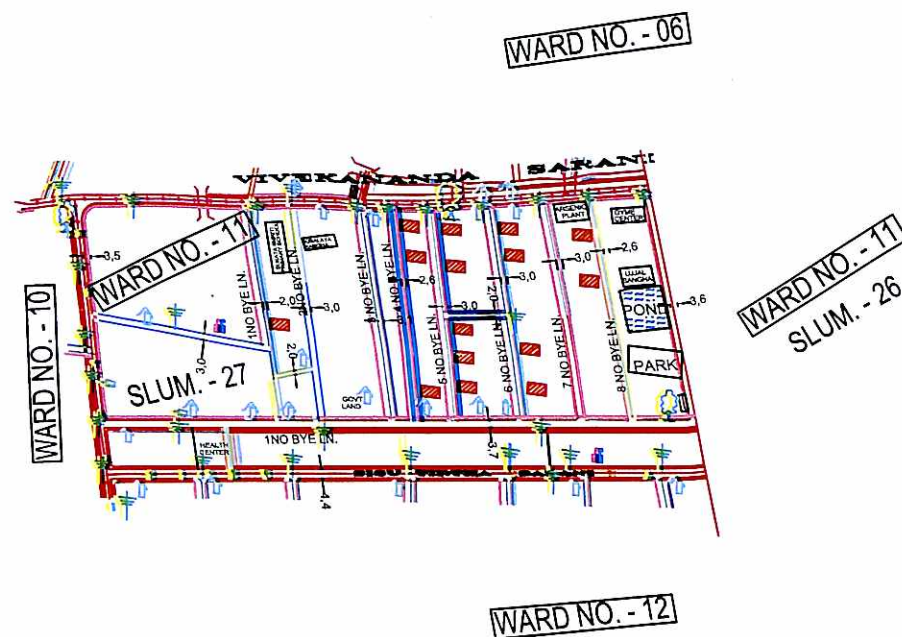
SIGNATURE OF ASSIGNMENT OFFICER

SIGNATURE OF APPROVING AUTHORITY

CHAIRMAN

DATE: 03-04-2008

DRAWING NO. CO/13/KCC/11



*[Signature]*  
CHAIRMAN  
Cooper's Camp Municipality  
Local Authority

*[Signature]*  
Municipal Engineer  
Cooper's Camp M.A.A.
















**COOPER'S CAMP MUNICIPALITY**

ASSIGNMENT NAME --  
BASE LINE SURVEY OF COOPER'S CAMP MUNICIPAL AREA

**WARD NO.-12**



CONSULTANT :  
**INSD, KOLKATA**  
SODEPUR, KOLKATA - 700110.

**LEGEND**

-  TOWER
-  ELECTRIC POST
-  TRANSFORMER
-  TELEPHONE POST
-  TREE
-  TEMPLE
-  MOSQUE
-  POND
-  C/L CULTIVATEDLAND
-  V/L VACANT LAND
-  DUSTBIN
-  TUBE WELL
-  TAP
-  PROPOSED CEMENT CONCRETE ROAD
-  PROPOSED DWELLING UNIT (10 NOS.)

**INFRASTRUCTURE**

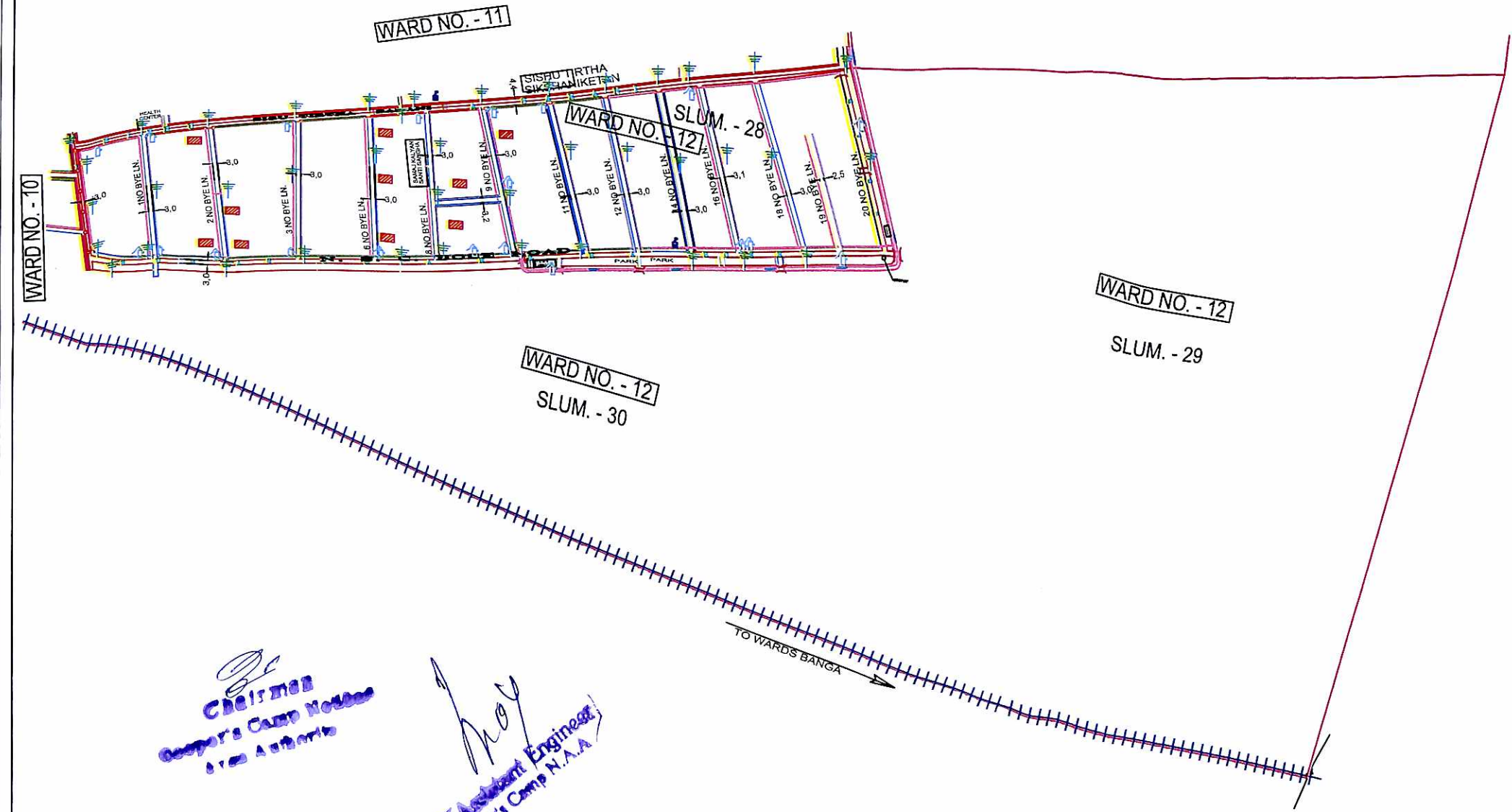
- BITUMINOUS ROAD 
- BRICK ROAD 
- CONCRETE ROAD 
- SOIL ROAD 
- JHAMA ROAD 
- PUCCA DRAIN 
- KUTCHA DRAIN 



SIGNATURE OF ASSIGNMENT OFFICER

SIGNATURE OF APPROVING AUTHORITY  
CHAIRMAN

DATE :  
03-04-2008  
DRAWING NO.  
CO/13/KCC/12



*Chairman*  
**Cooper's Camp**  
Urban Authority

*Assistant Engineer*  
**Cooper's Camp U.A.A.**
















**COOPER'S CAMP MUNICIPALITY**

ASSIGNMENT NAME --  
BASE LINE SURVEY OF COOPER'S CAMP MUNICIPAL AREA

**WARD NO.-12**

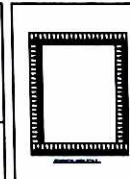
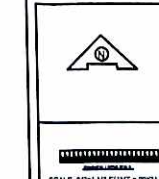
CONSULTANT :  
**INSD, KOLKATA**  
500019, KOLKATA - 700119.

**LEGEND**

-  TOWER
-  ELECTRIC POST
-  TRANSFORMER
-  TELEPHONE POST
-  TREE
-  TEMPLE
-  MOSQUE
-  POND
-  C/L CULTIVATEDLAND
-  V/L VACANT LAND
-  DUSTBIN
-  TUBE WELL
-  TAP
-  PROPOSED CEMENT CONCRETE ROAD
-  PROPOSED DWELLING UNIT (10 NOS.)

**INFRASTRUCTURE**

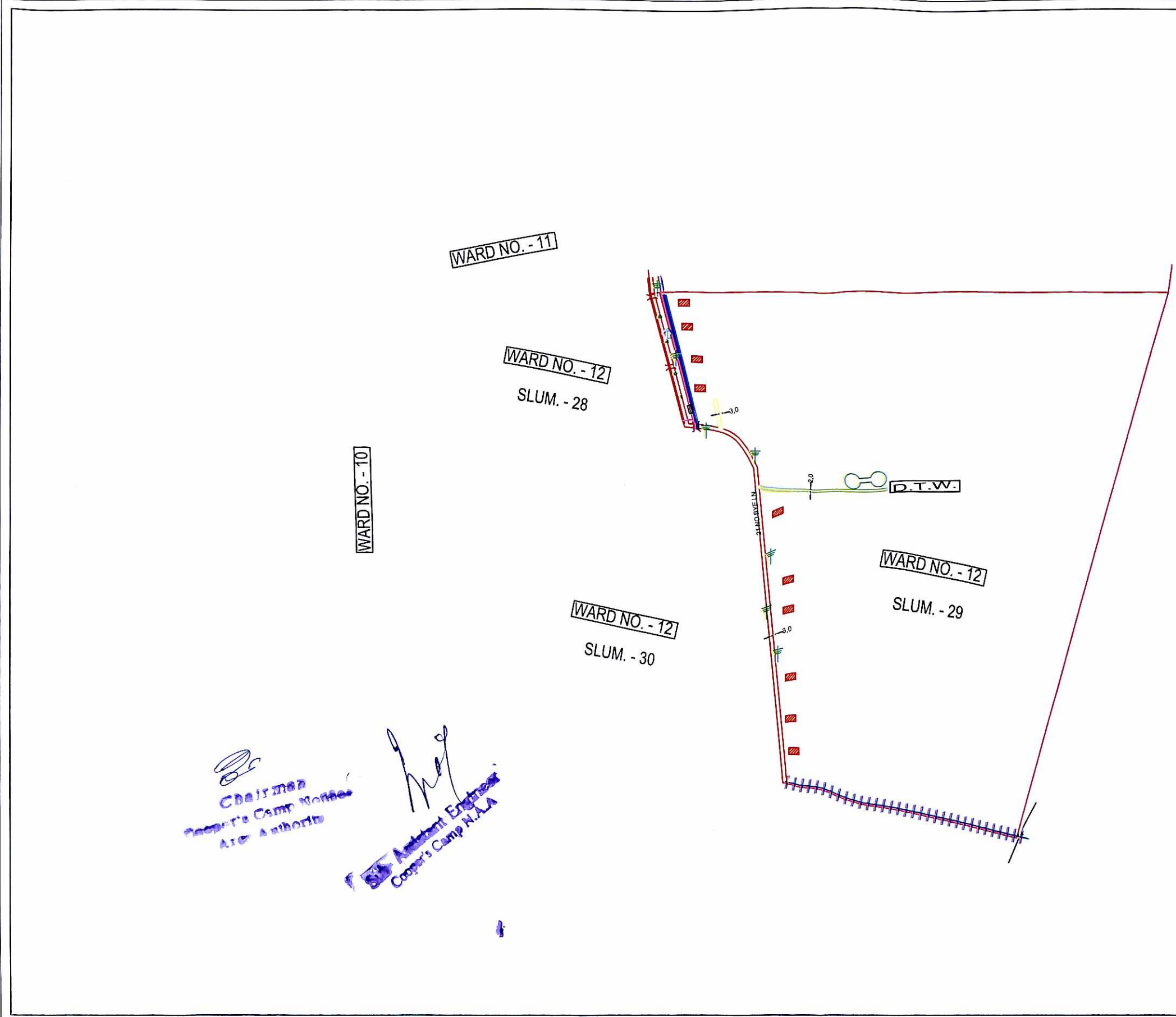
- BITUMINOUS ROAD 
- BRICK ROAD 
- CONCRETE ROAD 
- SOIL ROAD 
- JHAMA ROAD 
- PUCCA DRAIN 
- KUTCHA DRAIN 



SIGNATURE OF ASSIGNMENT OFFICER

SIGNATURE OF APPROVING AUTHORITY  
CHAIRMAN

DATE :  
03-04-2008  
DRAWING NO.  
CO/13/KCC/12



*Chairman*  
Cooper's Camp N.A.A.  
Area Authority

*Assistant Engineer*  
Cooper's Camp N.A.A.

# COOPER'S CAMP MUNICIPALITY
















ASSIGNMENT NAME --  
BASE LINE SURVEY OF COOPER'S CAMP MUNICIPAL AREA

## WARD NO.-12






CONSULTANT :

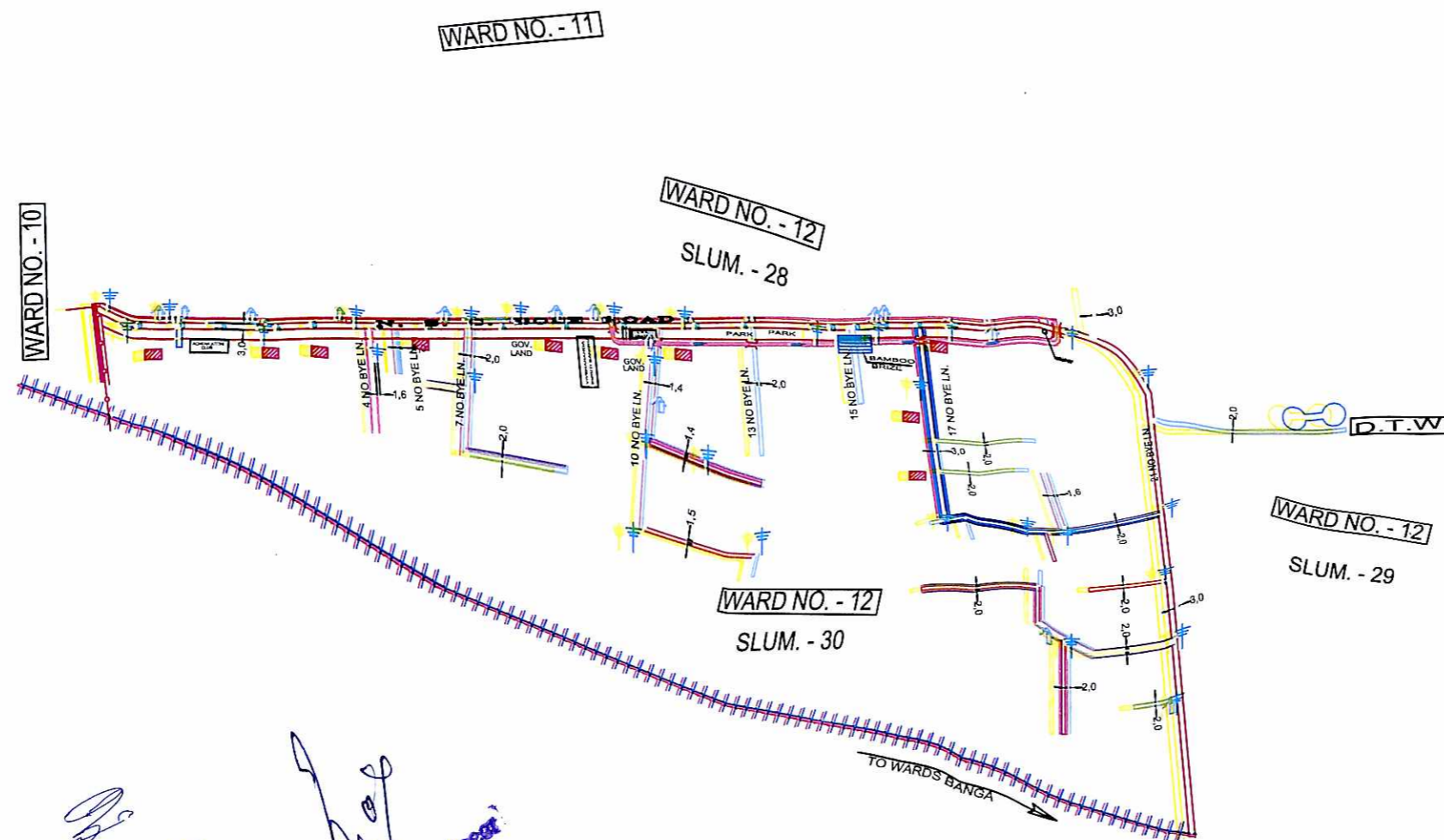
**IBRD, KOLKATA**  
50 DEPUR, KOLKATA - 700110

### LEGEND

-  TOWER
-  ELECTRIC POST
-  TRANSFORMER
-  TELEPHONE POST
-  TREE
-  TEMPLE
-  MOSQUE
-  POND
-  C/L CULTIVATED LAND
-  V/L VACANT LAND
-  DUSTBIN
-  TUBE WELL
-  TAP
-  PROPOSED CEMENT CONCRETE ROAD
-  PROPOSED DWELLING UNIT (10 NOS.)

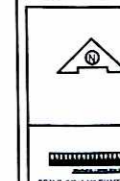
### INFRASTRUCTURE

- BITUMINOUS ROAD 
- BRICK ROAD 
- CONCRETE ROAD 
- SOIL ROAD 
- JHAMA ROAD 
- PUCCA DRAIN 
- KUTCHA DRAIN 

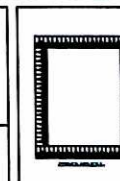


*Chairman*  
Cooper's Camp Municipality  
Kolkata

*Chief Engineer*  
Cooper's Camp N.A.A.



SIGNATURE OF APPROVING AUTHORITY  
CHAIRMAN



SIGNATURE OF ASSIGNMENT OFFICER

DATE:  
03-04-2008

DRAWING NO.  
CO/13/KCC/12