




MAL MUNICIPALITY

PMAY (HFA- 2022)

BENEFICIARY LIST OF MAL MUNICIPALITY OF WARD NO:-15

PANWAR BASTY (NON SLUM)

Sl. No.	Name of Beneficiary	Father's Name / Husband's Name	Holding No.	Category								Gender	UID NO.	Photo	Bank A/c No.	Mob No.	
				SC	ST	OBC	Minority	PH	EWS	General							
4	KADAMA BAHADUR SHERPA	LT-KICHIRI BAHADUR	2/84		ST						EWS	Male	780165574378				
5	SHIV CHARAN JHA	LT-KOKHLI JHA	2/78								EWS	General	Male	582921855850			
6	MOHAN DAS	KARMU DAS	2/90	SC							EWS	Male	294612720706				

[Signature]
Chairman
Mal Municipality

MAL MUNICIPALITY

PMAY (HFA- 2022)

BENEFICIARY LIST OF MAL MUNICIPALITY OF WARD NO:-15

KHASHIPARA NORTH (SLUM CODE- 20032)

Sl. No.	Name of Beneficiary	Father's Name / Husband's Name	Holding No.	Category							Gender	UID NO.	Photo	Bank A/c No.	Mob No.	
				SC	ST	OBC	Minority	PH	EWS	General						
1	GANESH SAHANI	LT-CHULAI SAHANI	4/274							EWS	General	Male	202770640836			
2	MAMTA PRADHAN	LT- KRISHNA PRADHAN	4/288			OBC				EWS		FEMALE	997880968200			
3	SIMON BAGE	LT-KUSHAL BAGE	2/62		ST					EWS		Male	667224816067			
4	BIJAY SHA	BHOLA SHA	4/248							EWS	General	Male	339340934864			

MAL MUNICIPALITY

PMAY (HFA- 2022)

BENEFICIARY LIST OF MAL MUNICIPALITY OF WARD NO:-15

KHASHIPARA NORTH (SLUM CODE- 20032)





Sl. No.	Name of Beneficiary	Father's Name / Husband's Name	Holding No.	Category							Gender	UID NO.	Photo	Bank A/c No.	Mob No.	
				SC	ST	OBC	Minority	PH	EWS	General						
5	LAL BABU SHA	JALESWAR SHA	4/271							EWS	General	Male	906808587144			
6	JOGI SINGH	LT-JANANAI SINGH	4/262							EWS	General	Male	566493850930			
7	SUDHIR JHA	KULANDA JHA	4/257							EWS	General	Male	687681036572			
8	URMILA CHOWDHURY	LT- RAMCHANDRA CHOWDHURY	4/246							EWS	General	FEMALE	840482691622			

MAL MUNICIPALITY

PMAY (HFA- 2022)

BENEFICIARY LIST OF MAL MUNICIPALITY OF WARD NO:-15

KHASHIPARA NORTH (SLUM CODE- 20032)

Sl. No.	Name of Beneficiary	Father's Name / Husband's Name	Holding No.	Category							Gender	UID NO.	Photo	Bank A/c No.	Mob No.	
				SC	ST	OBC	Minority	PH	EWS	General						
9	GUNIA THAKUR	LT-RAMESWAR THAKUR	2/277							EWS	General	Male	302387533478			
10	BHUPAL CHNDRA	SUDHANSHU CHANDRA	NEW							EWS	General	Male	8702095440235			
11	NARESH SHA	MAHABIR SHA	4/279							EWS	General	Male	272070159122			
12	RAMPRASAD SHA	LT-RAJA SHA	4/260							EWS	General	Male	NIL			





(Signature)
Chairman
Mal Municipality

MAL MUNICIPALITY

PMAY (HFA- 2022)

BENEFICIARY LIST OF MAL MUNICIPALITY OF WARD NO:-15

KHASIPARA NORTH (SLUM CODE- 20032)





Sl. No.	Name of Beneficiary	Father's Name / Husband's Name	Holding No.	Category								Gender	UID NO.	Photo	Bank A/c No.	Mob No.
				SC	ST	OBC	Minority	PH	EWS	General						
13	ABDUL MANNAN	ABDUL RAJAK	4/254			OBC				EWS		Male	5.75317E+11			
14	SHIB SAGAR SHA	RAMPRASAD SHA	4/260							EWS	General	Male	8.9529E+11			
15	BHOLA SHA	HUKUM SHA	2/248							EWS	General	Male	6.84339E+11			
16	DINESH SHA	MAHABIR SHA	4/279							EWS	General	Male	2.65919E+11			

MAL MUNICIPALITY

PMAY (HFA- 2022)

BENEFICIARY LIST OF MAL MUNICIPALITY OF WARD NO:-15

KHASHIPARA NORTH (SLUM CODE- 20032)





Sl. No.	Name of Beneficiary	Father's Name / Husband's Name	Holding No.	Category							Gender	UID NO.	Photo	Bank A/c No.	Mob No.	
				SC	ST	OBC	Minority	PH	EWS	General						
17	SUJESH KUJUR	LT- SUMAN KUJUR	4/289		ST					EWS	General	Male	6.86237E+11			
18	BINOD SHA	CHANDRIKA SHA	4/256							EWS	General	Male	6.86237E+11			
19	GITA SAHA	LT- PRAMOD SAHA	4/296							EWS	General	FEMALE	9.11643E+11			
20	BABAR ALI	LT-MD.RAJJU	1/5			OBC				EWS		Male	417008232692			

MAL MUNICIPALITY

PMAY (HFA- 2022)

BENEFICIARY LIST OF MAL MUNICIPALITY OF WARD NO:-15

KHASHIPARA NORTH (SLUM CODE- 20032)

Sl. No.	Name of Beneficiary	Father's Name / Husband's Name	Holding No.	Category								Gender	UID NO.	Photo	Bank A/c No.	Mob No.	
				SC	ST	OBC	Minority	PH	EWS	General							
21	SARITA DEBI	PREM KISHOR PRASAD	2/100								General	FEMALE	221496375038				
22	BUYA ORAON	SOMRA ORAON	4/230-A		ST						EWS	Male	705267207596				
23	BEBI MAHATO	HIRA MAHATO	3/169-A		ST						EWS	FEMALE	843818977426				
24	NITU CHANDA	MOHAN LAL CHANDA	28-Jan								EWS	General	FEMALE	475998054307			

MAL MUNICIPALITY

PMAY (HFA- 2022)

BENEFICIARY LIST OF MAL MUNICIPALITY OF WARD NO:-15

KHASIPARA SOUTH (SLUM CODE- 20033)





Sl. No.	Name of Beneficiary	Father's Name / Husband's Name	Holding No.	Category							Gender	UID NO.	Photo	Bank A/c No.	Mob No.	
				SC	ST	OBC	Minority	PH	EWS	General						
1	RAKHI DEVI PASWAN	SANJIB KUMAR PASWAN	1/02	sc						EWS	Female	342186377871				
2	KAULATI DEBI PRASAD	LT-RAMCHANDRA PRASAD	01/06							EWS	General	Female	939429499892			
3	MANI DAS	LT- JATIN DAS	1/07	sc						EWS	Female	947002206760				
4	KANCHAN SHARMA	DIPAK SHARMA	01/08							EWS	General	Female	244269990439			

MAL MUNICIPALITY

PMAY (HFA- 2022)

BENEFICIARY LIST OF MAL MUNICIPALITY OF WARD NO:-15

KHASIPARA SOUTH (SLUM CODE- 20033)

Sl. No.	Name of Beneficiary	Father's Name / Husband's Name	Holding No.	Category							Gender	UID NO.	Photo	Bank A/c No.	Mob No.	
				SC	ST	OBC	Minority	PH	EWS	General						
5	ASGAR ALI	LT-MOHAMMAD RASUL	01/11			OBC				EWS	General	Male	802238447350			
6	RITA GUPTA	LT- PRADIP GUPTA	1/13							EWS	General	Female	205131599986			
7	BUJAY GHOSH	LT- MANTU GHOSH	2/133							EWS	General	Male	796462406445			
8	KALE THAPA	JAYNARAYAN THAPA	2/132-A			OBC				EWS	General	Male	848507203795			

MAL MUNICIPALITY

PMAY (HFA- 2022)

BENEFICIARY LIST OF MAL MUNICIPALITY OF WARD NO:-15

KHASIPARA SOUTH (SLUM CODE- 20033)





Sl. No.	Name of Beneficiary	Father's Name / Husband's Name	Holding No.	Category							Gender	UID NO.	Photo	Bank A/c No.	Mob No.	
				SC	ST	OBC	Minority	PH	EWS	General						
9	PARBATI ROUTH	JITEN ROUTH	3/175							EWS	General	Female	210081114346			
10	GAUTAM LOHARA	NIRANJAN LOHARA	3/189		ST					EWS		Male	533122125161			
11	RAJESH MAHALI	LT- DEBARA MAHALI	1/23		ST					EWS		Male	644530107905			
12	CHUMANI CHHETRI	KRISHNA BAHADUR CHHETRI	4/298							EWS	General	Female	366323409309			

MAL MUNICIPALITY

PMAY (HFA- 2022)

BENEFICIARY LIST OF MAL MUNICIPALITY OF WARD NO:-15

KHASIPARA SOUTH (SLUM CODE- 20033)





Sl. No.	Name of Beneficiary	Father's Name / Husband's Name	Holding No.	Category							Gender	UID NO.	Photo	Bank A/c No.	Mob No.	
				SC	ST	OBC	Minority	PH	EWS	General						
13	BHARTI SINGH	AMAR NATH SINGH	2/141							EWS	General	Female	8.10845E+11			
14	UTTAM BISWAS	LT-SANTI RANJAN BISWAS	3/213							EWS	General	Male	6.91939E+11			
15	CHANDRESHWAR RAY	BHAJAN RAY	01/33							EWS	General	Male	8.00495E+11			
16	ANJINA KHATUN	CHHOTU MOHAMMAD	01/38			OBC				EWS		Female	3.84694E+11			

MAL MUNICIPALITY

PMAY (HFA- 2022)

BENEFICIARY LIST OF MAL MUNICIPALITY OF WARD NO:-15

KHASHIPARA SOUTH (SLUM CODE- 20033)

Sl. No.	Name of Beneficiary	Father's Name / Husband's Name	Holding No.	Category							Gender	UID NO.	Photo	Bank A/c No.	Mob No.	
				SC	ST	OBC	Minority	PH	EWS	General						
17	SIMA DAS	PANKAJ DAS	03/98	SC						EWS	Female	4.3713E+12				
18	LAKHAN DAS	LT-SADHU DAS	02/129	SC						EWS	Male	9.11979E+11				
19	PRAKASH RAJAK	LT-SHYAMAL RAJAK	0/22	SC						EWS	Male	7.07133E+11				
20	BACHCHU GOSWAMI	LT-RABINDRA NATH GOSWAMI	4/228							EWS	General	Male	7.80386E+11			

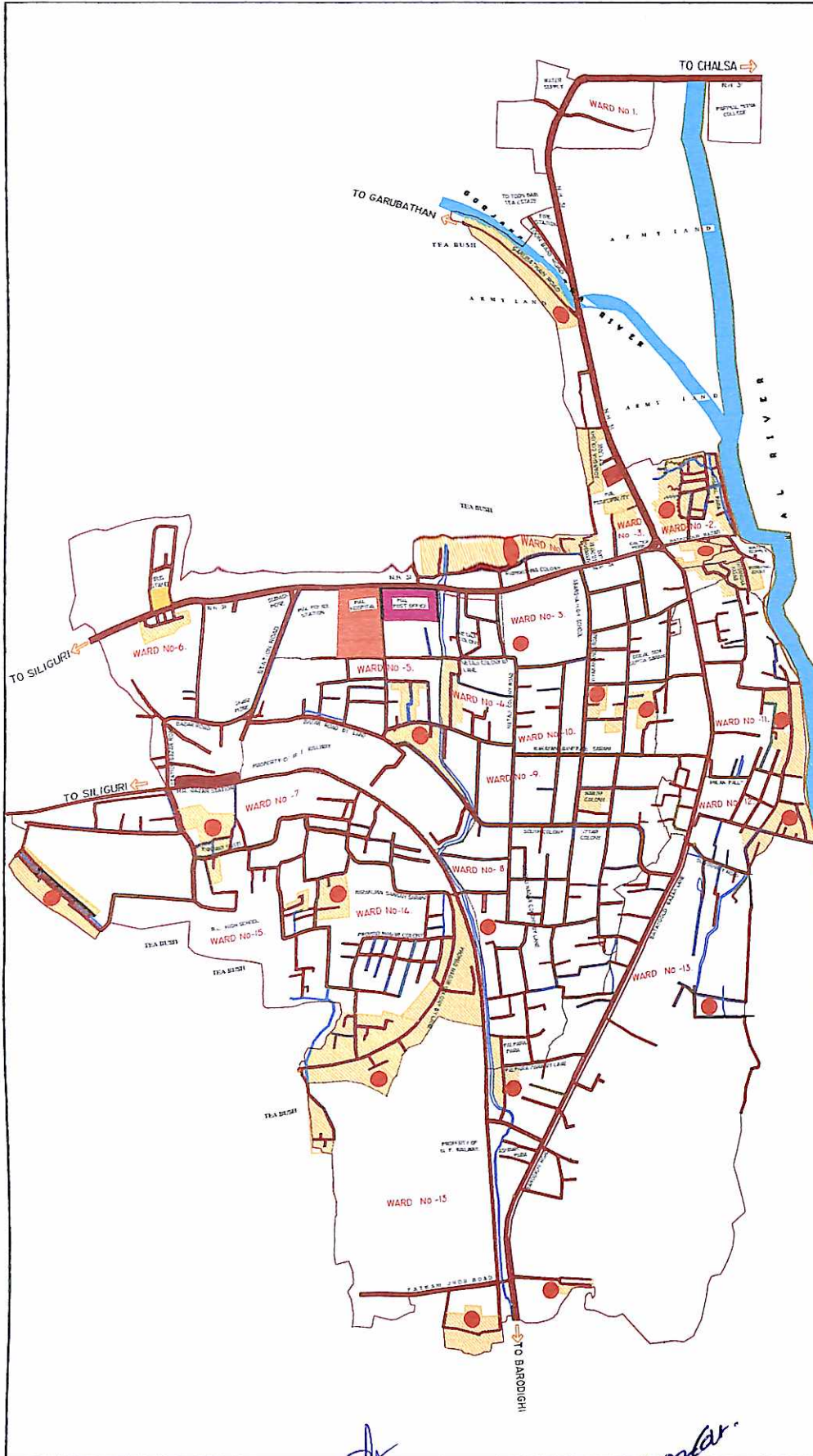
MAL MUNICIPALITY

PMAY (HFA- 2022)












BENEFICIARY LIST OF MAL MUNICIPALITY OF WARD NO:-15

KHASHIPARA SOUTH (SLUM CODE- 20033)

Sl. No.	Name of Beneficiary	Father's Name / Husband's Name	Holding No.	Category								Gender	UID NO.	Photo	Bank A/c No.	Mob No.
				SC	ST	OBC	Minority	PH	EWS	General						
21	SANJAY SARKAR	LT. SHACHINDRA SARKAR	3/171							EWS	General	Male	350925464688			
22	SUSANTA CHAKRABORTY	ARUN CHAKRABORTY	2/95							EWS	General	Male	951387498706			
23	PURAN CHHETRI	RAM BAHADUR CHHETRI	1/68							EWS	General	Male	484835953694			
24	MOHAN DHAKAL	KESHAV RAM DHAKAL	01/30-A	SC						EWS		Male	420429334134			





LEGEND :-

-  SLUM AREA
-  MUNICIPAL OFFICE
-  ROAD
-  RAILWAY
-  WARD BOUNDARY
-  MUNICIPAL BOUNDARY
-  MEDICAL & HEALTH
-  POST OFFICE
-  BUS STAND
-  RIVER
-  PRO. HOUSING.

**DETAILS OF SLUM PLAN FOR
HHAPoA 2015 TO 2022
MAL MUNICIPALITY**

**EXISTING SLUM AREA WITHIN
MAL MUNICIPALITY
MALBAZAR, JALPAIGURI.**

	DWG. NO -	02
	DATE -	25.07.2016.
SCALE : 		

[Signature]
Sub-Assit. Engineer
Mal Municipality

[Signature]
Chairman
Mal Municipality

SLUM DETAILS MAL MUNICIPALITY

Slum NO. - I
WARD NO. - 1



NAME OF SLUM - Adarsna Colony

POPULATION - 312

AREA - 0.006 SQ.KM



ITEMS	EXIST.	PROP.
Housing	-	24 Nos
Conc. Road	1.80 mt.	65 mt.
Black Topped Road	2005q.m	Ni.
Earthon Road	Ni.	-
Drainage	250 mt.	1.30 mt.
Street light	11 Nos	Ni.

ITEMS	EXIST.	PROP.
Distribution Line	-	-
Garbage Bin	4 nos.	-
Community Toilet	-	-
Community Seva Kendra	-	-
Stand Post	3 No.	Ni.
Gravel Road	-	-

LEGEND :-

HOUSE		HOUSE	
COMMUNITY BATH(Existing)		ELECTRIC POST	
CONC. ROAD		ELECTRIC POST	
BITU. ROAD		DRAIN(Existing)	
STAND POST(Exis)		DRAIN(Pro)	
Garbage Bin.			

RED COLOUR => PROP.

: MUNICIPAL SLUM MAP :

DRAWN BY :-

DATE :-

SCALE : NOT TO SCALE

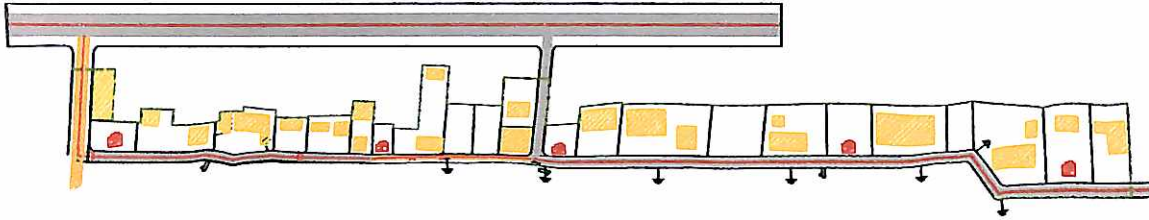
APPROVED BY :-

Sub-Asstt. Engineer
Mal Municipality

Chairman
Mal Municipality

SLUM DETAILS MAL MUNICIPALITY

*Slum NO. - II
WARD NO. - 1*



NAME OF SLUM - Adarsha Colony:-2

POPULATION - 162

AREA - 0.006 SQ.KM



ITEMS	EXIST.	PROP.
Housing	36 Nos.	23 Nos.
Conc. Road	80 mt.	45 mt.
Black Topped Road	2005sq.m	Nil
Earthen Road	Nil	-
Drainage	175 mt.	99.80mt.
Street Light	11 Nos	Nil

ITEMS	EXIST.	PROP.
Distribution Line	-	-
Garbage Bin	4 nos.	-
Community Toilet	-	-
Community Seva Kendra	-	-
Stand Post	3 No.	Nil.
Gravel Road		

LEGEND :-

HOUSE		HOUSE	
COMMUNITY BATH(Existing)		ELECTRIC POST	
CONC. ROAD		ELECTRIC POST	
BITU. ROAD		DRAIN(Existing)	
STAND POST(Exis)		DRAIN(Pro)	
Garbage Bin.			

RED COLOUR ==> PROP.

: MUNICIPAL SLUM MAP :

DRAWN BY :-

DATE :-

SCALE : NOT TO SCALE

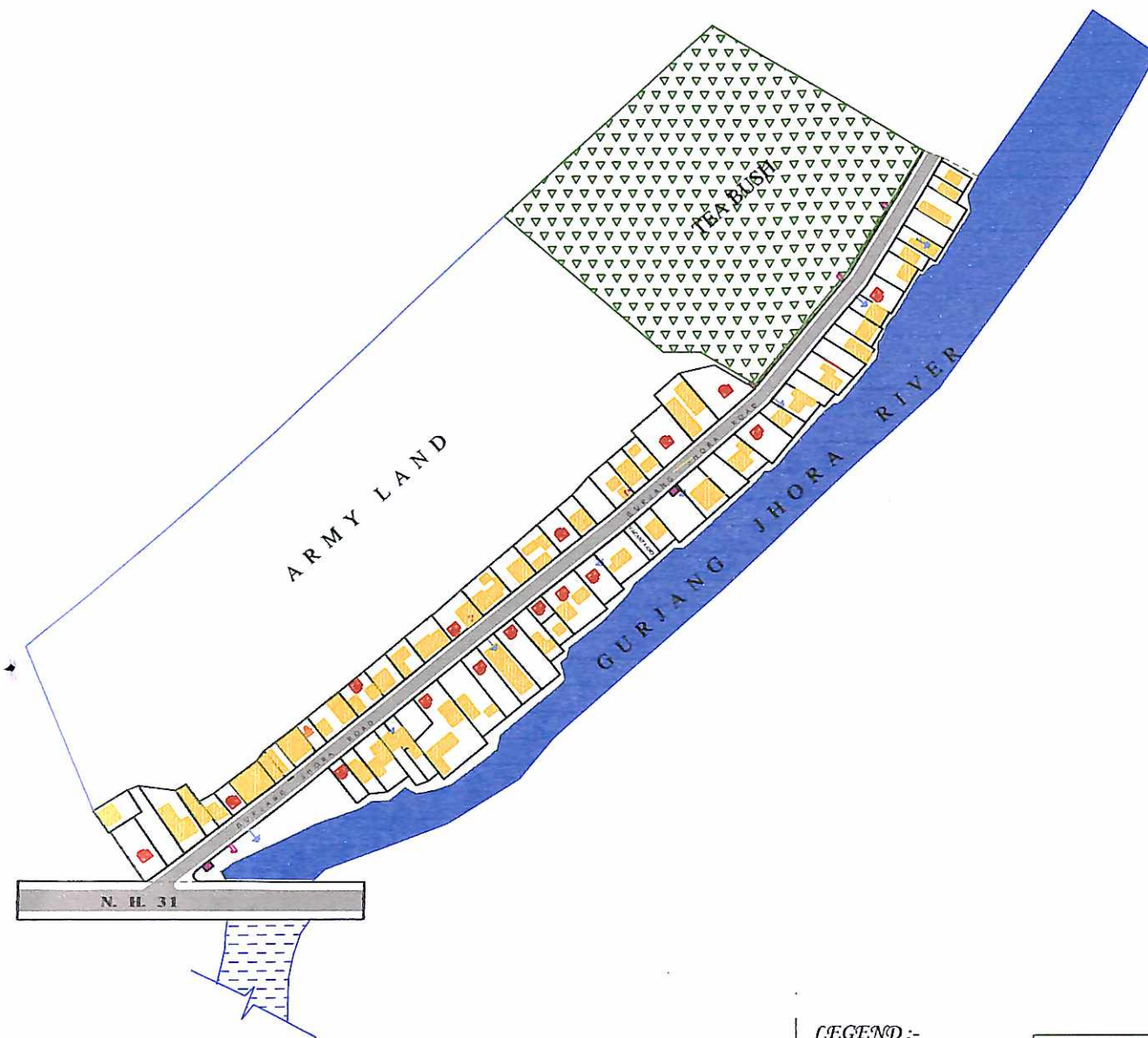
APPROVED BY : -

Sub-Asstt. Engineer
Mal Municipality

Chairman
Mal Municipality

SLUM DETAILS MAL MUNICIPALITY

*Slum NO. - III
WARD NO. - 1*



NAME OF SLUM - TATIPARA WARD NO-1

POPULATION - 396
AREA - 0.013 SQ.KM



ITEMS	EXIST.	PROP.
Housing	100 Nos	30 Nos.
Conc. Road	175 mt	75 mt.
Black Topped Road	480 Sq.m	Nil
Earthen Road	Sq.m	-
Drainage	285 mt.	150 mt.
Street Light	3 No.	Nil

ITEMS	EXIST.	PROP.
Distribution Line		
Garbage Bin	2 nos.	
Community Toilet		
Community Seva Kendra	-	-
Stand Post	6 No.	Nil
Grave Road	-	-

LEGEND :-

- HOUSE
- GARBAGE BIN.
- CONC. ROAD
- BITU. ROAD
- STAND POST(Exis)
- TAMPLE
- RED COLOUR => PROP.
- HOUSE
- ELECTRIC POST
- ELECTRIC POST
- DRAIN(Existing)
- DRAIN(Pro)

: MUNICIPAL SLUM MAP :

DRAWN BY :-

DATE :-

SCALE : 1:200

APPROVED BY :-

(Signature)
Sub-Assst. Engineer
Mal Municipality

(Signature)
Chairman
Mal Municipality

SLUM DETAILS MAL MUNICIPALITY

Slum NO. - 4
WARD NO. - 2



NAME OF SLUM - MAHAKAL PARA- I

POPULATION - 487
AREA - 0.0013 SQ.KM



ITEMS	EXIST.	PROP.
Housing	124 No.	41 Nos.
Conc. Road	225 mt.	95 mt.
Black Topped Road	480 Sq.m	Nil
Gravel Road	-	-
Drainage	215 mt.	190 mt.
Street Light	8 No.	Nil

ITEMS	EXIST.	PROP.
Distribution Line	-	-
Garbage Bin	2 nos	-
Community Toilet	-	-
Community Seva Kendra	-	-
Stand Post	6 No.	Nil

LEGEND :-

HOUSE		RED COLOUR ==> PROP.
GARBAGE BIN.		HOUSE
WBM ROAD		ELECTRIC POST
CONC. ROAD		ELECTRIC POST
BITU. ROAD		DRAIN(Existing)
STAND POST(Exis)		DRAIN(Pro)
TAMPLE		

: MUNICIPAL SLUM MAP :

DRAWN BY :-

DATE :-

SCALE : 1:150

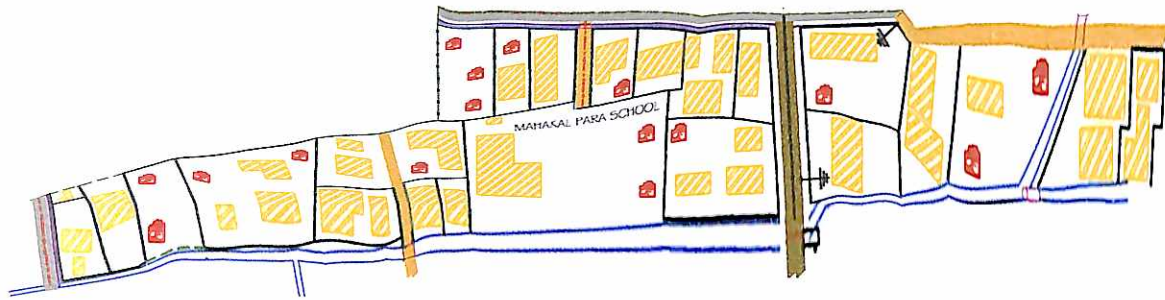
APPROVED BY :-

Sub-Asstt. Engineer
Mal Municipality

Chairman
Mal Municipality

SLUM DETAILS MAL MUNICIPALITY

*Slum NO. - 5
WARD NO. - 2*



NAME OF SLUM - MAHAKAL PARA-2

POPULATION - 469

AREA - 0.0013 SQ.KM



LEGEND :-

HOUSE		RED COLOUR ==> PROP.
GARBAGE BIN.		HOUSE
WBM ROAD		ELECTRIC POST
CONC. ROAD		ELECTRIC POST
BITU. ROAD		DRAIN(Existing)
STAND POST(Exs)		DRAIN(Pro)
TAMPLE		

: MUNICIPAL SLUM MAP :

DRAWN BY :-	DATE :-
	SCALE : 1:150
	APPROVED BY :-

ITEMS	EXIST.	PROP.
Housing	102 Nos.	20 Nos.
Conc. Road	250 m	55mt
Black Topped Road	490 Sq.m	Nil
Grave Road	-	-
Drainage	350 mt.	110 mt
Street Light	8 No.	Nil

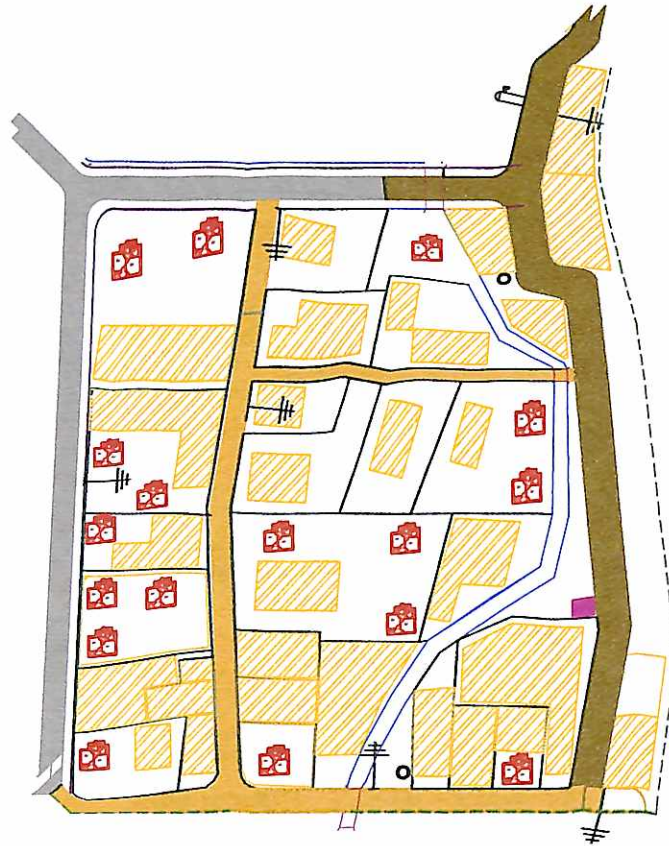
ITEMS	EXIST.	PROP.
Distribution Line	-	-
Garbage Bin	2 nos.	-
Community Toilet		
Community Seva Kendra	-	-
Stand Post	6 No.	Nil

Sub-Asstt. Engineer
Mal Municipality

Chairman
Mal Municipality

SLUM DETAILS MAL MUNICIPALITY

Slum NO. - 6
WARD NO. - 2



NAME OF SLUM - BAZARPARA

POPULATION - 72

AREA - 0.031 SQ.KM



LEGEND :-

HOUSE		RED COLOUR => PROP.
GARBAGE BIN.		HOUSE
GRAVEL ROAD		ELECTRIC POST
CONC. ROAD		ELECTRIC POST
BITU. ROAD		DRAIN(Existing)
STAND POST(Exs)		DRAIN(Fro)
TAMPLE		

ITEMS	EXIST.	PROP.
Housing	21 Nos.	12 NOS
Conc. Road	125 mt.	30 mt.
Black Topped Road	549 Sq.m	Nil
Earthen Road	Nil	Nil
Gravel Road	Nil	Nil
Drainage	225 mt.	60 mt.
Community Well	1 No.	Nil
Street light	6No.	Nil

ITEMS	EXIST.	PROP.
Distribution Line	-	-
Garbage Bin	4 No.	-
Community Toilet	-	-
Community Seva Kendra	-	-
Stand Post	2Nos.	-

: MUNICIPAL SLUM MAP :

DRAWN BY :-

DATE :-

SCALE : 1:150

APPROVED BY :-

Sub-Asstt. Engineer
Mal Municipality

Chairman
Mal Municipality

**SLUM DETAILS
MAL MUNICIPALITY**

Slum NO. - 7
WARD NO. -2



NAME OF SLUM - KUMAR PARA

POPULATION - 166

AREA - 0.006 SQ.KM



LEGEND :-

- HOUSE
- GARBAGE BIN.
- GRAVEL ROAD
- CONC. ROAD
- BITU. ROAD
- STAND POST(Bin)
- TAMPLE
- RED COLOUR => PROP
- HOUSE
- ELECTRIC POST
- ELECTRIC POST
- DRAIN(Existing)
- DRAIN(Prop)

ITEMS	EXIST.	PROP.
Housing	60 Nos.	12 Nos.
Conc. Road	125 mt.	30 mt.
Black Topped Road	349 Sq.m	Nil
Earthen Road	Nil	Nil
Gravel Road	Nil	Nil
Drainage	190 m.	60 mt.
Community Well	1 No.	Nil
Street Light	10 nos	Nil

ITEMS	EXIST.	PROP.
Distribution Line	-	-
Garbage Bin	4 No.	-
Community Toilet	-	-
Community Seva Kendra	-	-
Stand Post	2 No.	-

: MUNICIPAL SLUM MAP :

DRAWN BY :-

DATE :-

SCALE : 1:150

APPROVED BY :-


Sub-Asstt. Engineer
Mal Municipality


Chairman
Mal Municipality

SLUM DETAILS
MAL MUNICIPALITY

Slum NO. -8
WARD NO. -2



NAME OF SLUM - BAGHAJATIN COLONY

POPULATION=418

AREA - 0.006 SQ.KM



LEGEND :-

HOUSE		RED COLOUR => PROP.
GARBAGE BIN		HOUSE
GRAVEL ROAD		ELECTRIC POST
CONC. ROAD		ELECTRIC POST
BITU. ROAD		DRAIN(Existing)
STAND POST(Exis)		DRAIN(Pro)
TAMPLE		

ITEMS	EXIST.	PROP.
Housing	106 NoS.	35 NOS.
Conc. Road	125 MT	90 MT.
Black Topped Road	349 Sq.m	Nil
Earthen Road	Nil	Nil
Gravel Road	Nil	Nil
Drainage	198 mt.	180 Mt
Community Well	1 No.	Nil
Street Light	10 No.	Nil

ITEMS	EXIST.	PROP.
Distribution Line	-	-
Garbage Bin	4 No.	-
Community Toilet	-	-
Community Seva Kendra	-	-
Stand Post	2 No.	-

: MUNICIPAL SLUM MAP :

DRAWN BY :-

DATE :-

SCALE : 1:150

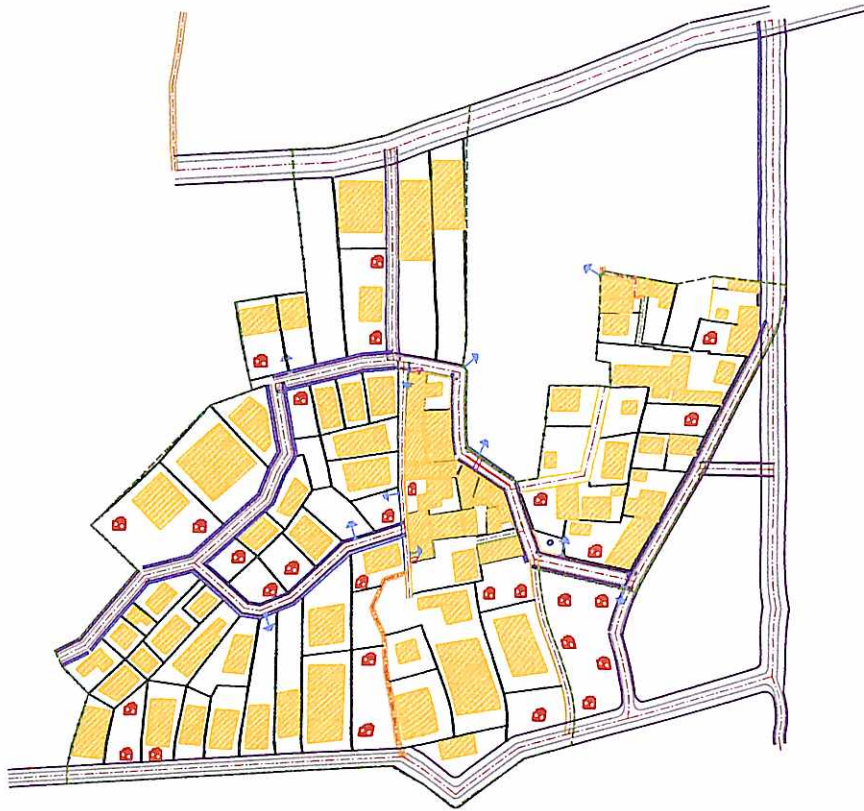
APPROVED BY :-

Sub-Asstt. Engineer
Mal Municipality

Chairman
Mal Municipality

SLUM DETAILS MAL MUNICIPALITY

Slum NO. - 9
WARD NO. - 3



NAME OF SLUM - RAMKRISHNA COLONY

POPULATION - 178

AREA - 0.092 SQ.KM



ITEMS	EXIST.	PROP.
Housing	50 Nos	32 Nos
Conc. Road	150 mt.	95 Mt.
Black Topped Road	240 Sq.m	NI
Earthen Road	-	-
Drainage	160 m	190 mt.
Street Light	6 No	NI

ITEMS	EXIST.	PROP.
Distribution Line	-	-
Garbage Bin	2 nos.	-
Community Toilet	-	-
Community Seva Kendra	-	-
Stand Post	2 No	NI
Gravel Road	-	-

LEGEND :-

HOUSE		RED COLOUR => PROP.
Garbage Bin		HOUSE
CONC. ROAD		ELECTRIC POST
BITU. ROAD		ELECTRIC POST
STAND POST(Exis)		DRAIN(Existing)
		DRAIN(Pro)

: MUNICIPAL SLUM MAP :

DRAWN BY :-

DATE :-

SCALE : NOT TO SCALE

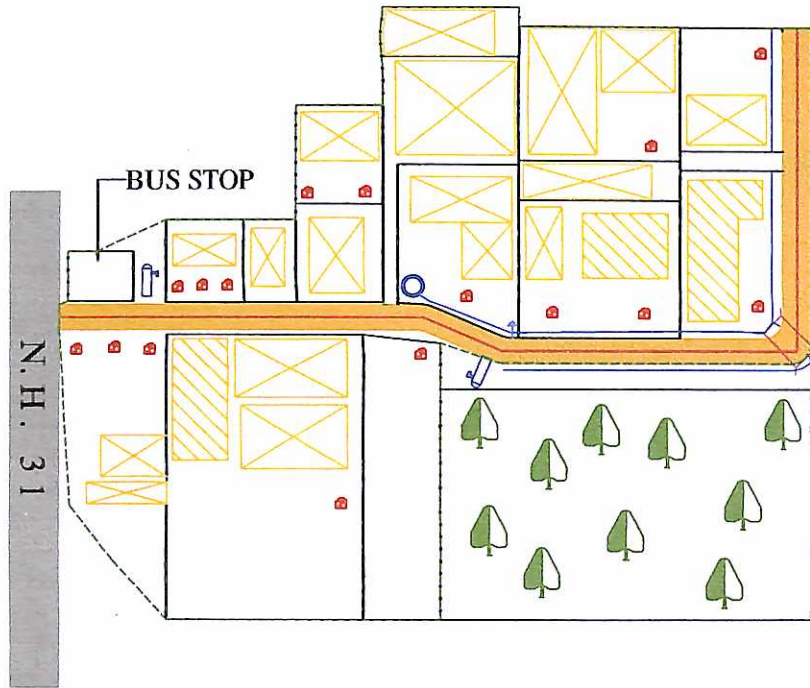
APPROVED BY :-

Sub-Assit. Engineer
Mal Municipality

Chairman
Mal Municipality

SLUM DETAILS MAL MUNICIPALITY

*Slum NO. - 10
WARD NO. - 3*



NAME OF SLUM - KHOARLINE

POPULATION - 99

AREA - 0.092 SQ.KM



ITEMS	EXIST.	PROP.
Houseing	35 Nos.	16 Nos.
Conc. Road	80mt.	25 Mt.
Black Topped Road	300 Sq.m	-
Earthen Road	-	-
Drainage	100 m.	50 mt.
Street Light	0 No.	Nil

ITEMS	EXIST.	PROP.
Distribution Line	-	-
Garbage Bin	2 nos	-
Community Toilet	-	-
Community Seva Kendra	-	-
Stand Post	2 No.	-
Gravel Road		

LEGEND :-

HOUSE		RED COLOUR => PROP.
Garbage Bin.		HOUSE
CONC. ROAD		ELECTRIC POST
BITU. ROAD		ELECTRIC POST
STAND POST(Exis)		DRAIN(Existing)
		DRAIN(Pro)

: MUNICIPAL SLUM MAP :

DRAWN BY :-

DATE :-

SCALE : NOT TO SCALE

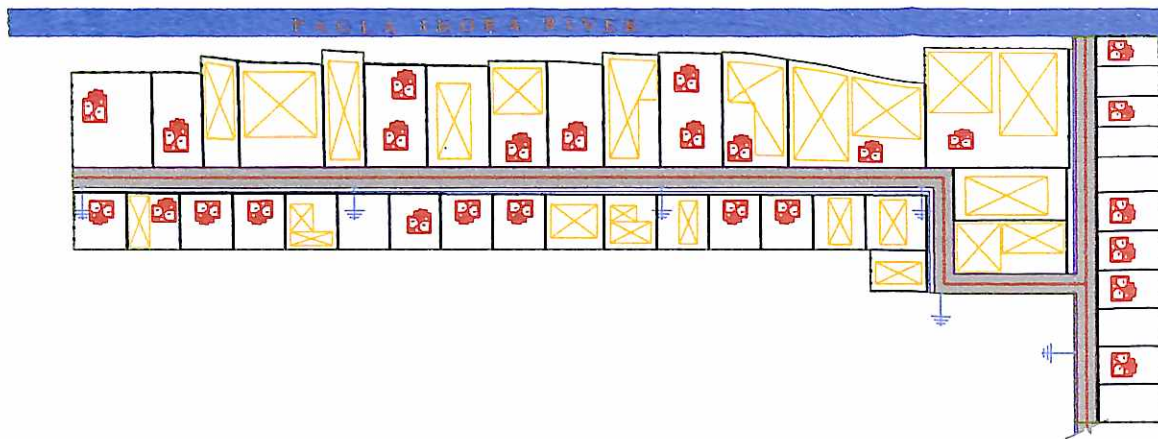
APPROVED BY :-

Sub-Asstt. Engineer
Mal Municipality

Chairman
Mal Municipality

SLUM DETAILS MAL MUNICIPALITY

Slum NO. -11
WARD NO. - 4



NAME OF SLUM - NETAJI COLONY [EAST]

POPULATION - 157
AREA - 0.0115 SQ.KM



VACANT AREA = 0.013 SQ.KM.
BUILDING AREA (PROP. & EXT.) = 0.005 SQ.KM.
ROAD AREA (PROP. & EXT.) = 0.003 SQ.KM.

LEGEND :-

- | | | | |
|-------------------|--|------------------|--|
| HOUSE | | HOUSE | |
| Garbage Bin | | ELECTRIC POST | |
| CONC. ROAD | | ELECTRIC POST | |
| BITU. ROAD | | DRAIN (Existing) | |
| STAND POST (Exis) | | DRAIN (Pro) | |

ITEMS	EXIST.	PROP.
Housing	8 No.	26 Nos.
Conc. Road	Nil	75 mt.
Black Topped Road	420 Sq.m	Nil
Earthen Road	-	-
Drainage	25 m	150 mt.
Street Light	8 No.	2 No.

ITEMS	EXIST.	PROP.
Distribution Line	-	-
Garbage Bin	3 nos.	
Community Toilet	-	-
Community Seva Kendra	-	-
Stand Post	3 No.	-
Gravel Road	-	-

: MUNICIPAL SLUM MAP :

DRAWN BY :-

DATE :-

SCALE : NOT TO SCALE

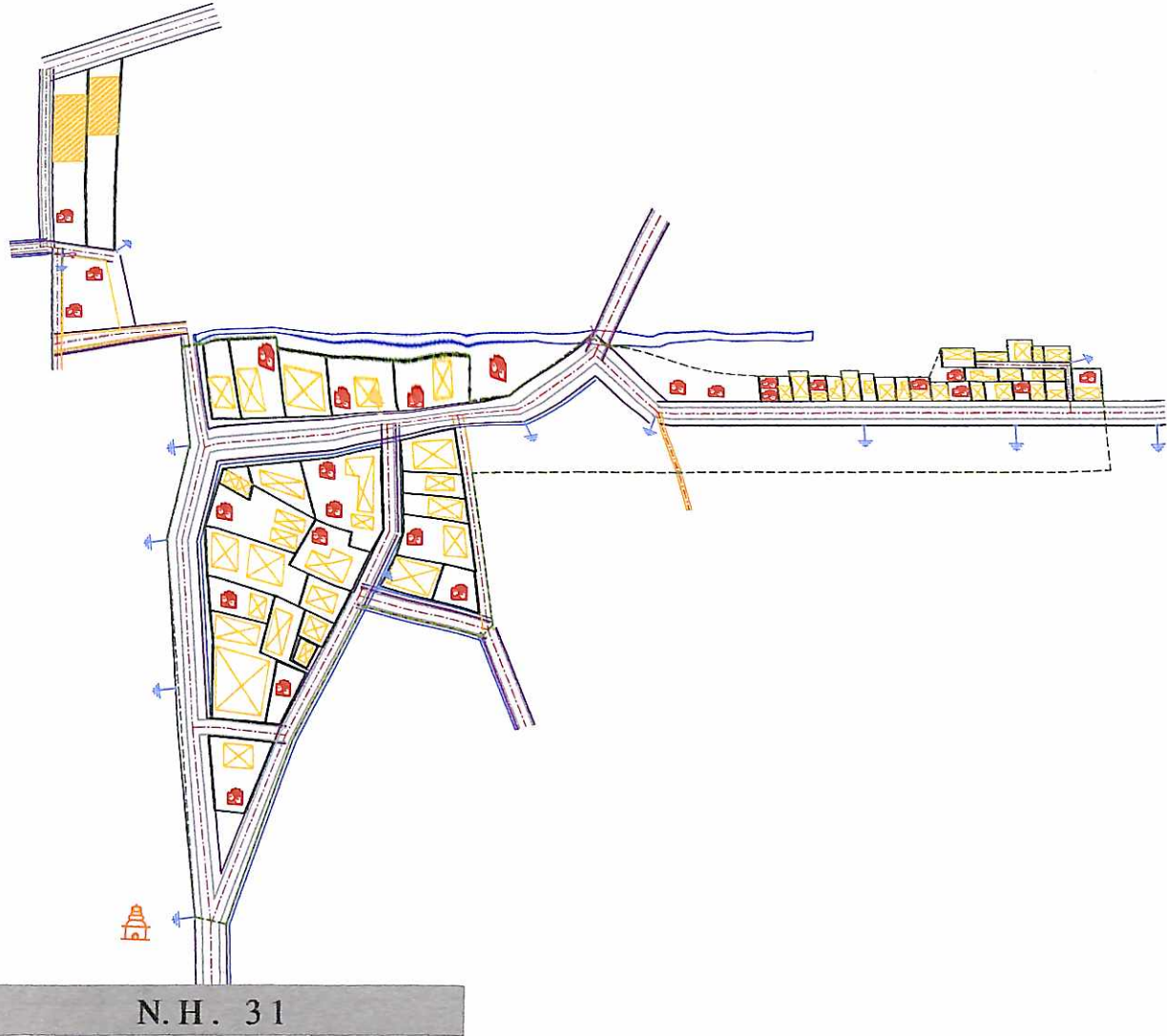
APPROVED BY : -

Sub-Asstt. Engineer
Mal Municipality

Chairman
Mal Municipality

SLUM DETAILS MAL MUNICIPALITY

Slum NO. - 12
WARD NO. -4



NAME OF SLUM - NETAJI COLONY [WEST]

POPULATION - 235

AREA - 0.011 SQ.KM



ITEMS	EXIST.	PROP.
Housing	70 Nos.	26 Nos.
Conc. Road	185mt.	65 Mt.
Black Topped Road	370 Sq.m	Nil
Earthen Road	Nil	
Drainage	200 mt.	130 mt.
Street Light	9 Nos.	Nil.

ITEMS	EXIST.	PROP.
Distribution Line	-	-
Garbage Bin	2 nos.	-
Community Toilet	-	-
Community Seva Kendra		-
Stand Post	2 Nos.	Nil
Gravel Road	-	-

LEGEND :-

HOUSE		RED COLOUR ==> PROP.
Garbage Bin.		HOUSE
CONC. ROAD		ELECTRIC POST
BITU. ROAD		ELECTRIC POST
STAND POST(Exis)		DRAIN(Existing)
		DRAIN(Pre)

: MUNICIPAL SLUM MAP :

DRAWN BY :-

DATE :-

SCALE : NOT TO SCALE

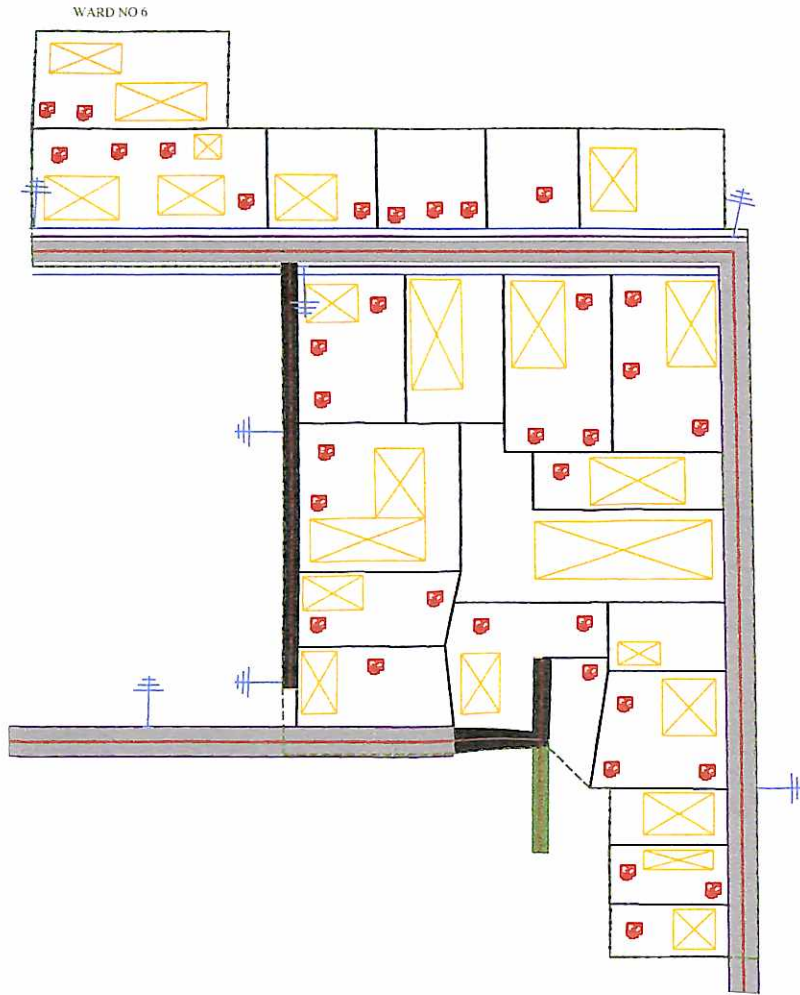
APPROVED BY :-

Sub-Asstt. Engineer
Mal Municipality

Chairman
Mal Municipality

SLUM DETAILS MAL MUNICIPALITY

Slum NO. -13
WARD NO. -5



NAME OF SLUM - FORWARD CLUB

POPULATION - 233

AREA - 0.027 SQ.KM



ITEMS	EXIST.	PROP.
Housing	72Nos.	35 Nos.
Conc. Road	175 mt	80 Mt.
Black Topped Road	400 Sq.m	Nil
Earthen Road		
Drainage	150 m	160 mt.
Street Light	8 No.	Nil

ITEMS	EXIST.	PROP.
Distribution Line	-	-
Garbage Bin	2 nos.	-
Community Toilet	-	-
Community Seva Kendra	-	Nil
Stand Post	2 No.	Nil
Gravel Road	-	

LEGEND :-

HOUSE		HOUSE	
COMMUNITY SEVA KENDRA		ELECTRIC POST	
CONC. ROAD		ELECTRIC POST	
BITU. ROAD		DRAIN(Existing)	
STAND POST(Exis)		DRAIN(Prop)	
Garbage Bin.			

: MUNICIPAL SLUM MAP :

DRAWN BY :-

DATE :-

SCALE : NOT TO SCALE

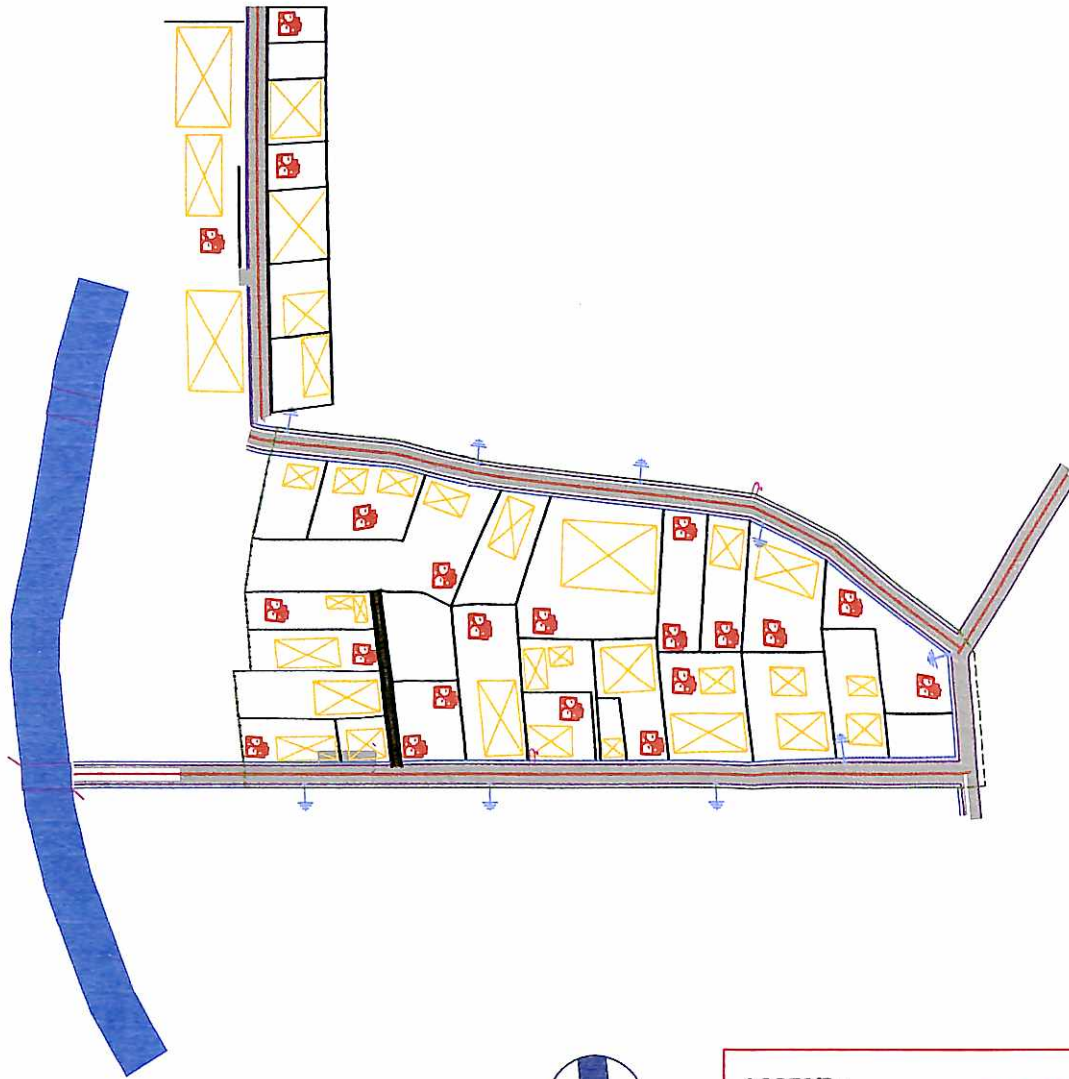
APPROVED BY :-

Sub-Asstt. Engineer
Mal Municipality

Chairman
Mal Municipality

SLUM DETAILS MAL MUNICIPALITY

Slum NO. - 14
WARD NO. - 5



NAME OF SLUM - STATION ROAD

POPULATION - 354
AREA - 0.013 SQ.KM



ITEMS	EXIST.	PROP.
Housing	101 Nos.	21 NOs.
Conc. Road	210 m	40 Mt.
Black Topped Road	800 Sq m	Nil
Earthen Road	-	-
Drainage	225 m	80mt
Street Light	10 No.	Nil

ITEMS	EXIST.	PROP.
Distribution Line	-	-
Garbage Bin	3 nos.	-
Community Toilet	-	-
Community Seva Kendra	-	-
Stand Post	3 no	Nil
Gravel Road	-	-

LEGEND :-

- HOUSE(Existing) HOUSE
 - Garbage Bin. ELECTRIC POST
 - CONC. ROAD ELECTRIC POST
 - STAND POST(Exe) DRAIN(Existing)
 - DISTRIBUTION LINE DRAIN(Pro)
 - BITU. ROAD
- RED COLOUR == > PROP.

: MUNICIPAL SLUM MAP :

DRAWN BY :-

DATE :-

SCALE : NOT TO SCALE

APPROVED BY :-


Sub-Asstt. Engineer
Mal Municipality

Chairman
Mal Municipality

SLUM DETAILS
MAL MUNICIPALITY

Slum NO. - 16
WARD NO. - 6

N . H . 31



NAME OF SLUM - BAYAR BUSTEE [NORTH]

POPULATION - 224
AREA - 0.028 SQ.KM



LEGEND :-

HOUSE		RED COLOUR ==> PROP.
Garbage Bin.		HOUSE
CONC. ROAD		ELECTRIC POST
BITU. ROAD		ELECTRIC POST
STAND POST(Exis)		DRAIN(Existing)
		DRAIN(Pro)

: MUNICIPAL SLUM MAP :

ITEMS	EXIST.	PROP.
Housing	61 Nos.	22 Nos.
Conc. Road	160 m	80 mt.
Black Topped Road	670 Sq.m	Nil
Earthen Road	-	-
Drainage	190 mt	160mt.
Street Light	11 Nos.	Nil

ITEMS	EXIST.	PROP.
Distribution Line	-	-
Garbage Bin	2 nos	-
Community Toilet	-	-
Community Sewa Kendra	-	-
Stand Post	2 Nos.	-
Gravel Road	-	-

DRAWN BY :-

DATE :-

SCALE : NOT TO SCALE

APPROVED BY :-

Sub-Asstt. Engineer
Mal Municipality

Chairman
Mal Municipality

SLUM DETAILS MAL MUNICIPALITY

*Slum NO. -17
WARD NO. - 7*



NAME OF SLUM - HATATH COLONY

POPULATION - 367
AREA - 0.014 SQ.KM



ITEMS	EXIST.	PROP.
Housing	95 Nos.	30 Nos.
Conc. Road	175mt.	90 Mt.
Black Topped Road	350 Sq.m	Nil
Earthen Road	-	-
Drainage	212 mt.	180 mt.
Street Light	5 Nos.	Nil

ITEMS	EXIST.	PROP.
Distribution Line	-	-
Garbage Bin	3 nos.	-
Community Toilet	-	-
Community Seva Kendra	-	-
Stand Post	2 Nos.	Nil
Gravel Road	-	-

LEGEND :-

HOUSE		RED COLOUR ==> PROP.	HOUSE	
Garbage Bin.			ELECTRIC POST	
CONC. ROAD			ELECTRIC POST	
BITU. ROAD			DRAIN(Exsting)	
STAND POST(Exis)			DRAIN(Pro)	

: MUNICIPAL SLUM MAP :

DRAWN BY :-

DATE :-

SCALE : NOT TO SCALE


APPROVED BY : -

(Signature)
Sub-Assit. Engineer
Mal Municipality

(Signature)
Chairman
Mal Municipality

SLUM DETAILS MAL MUNICIPALITY

*Slum NO. - 18
WARD NO. -7*



NAME OF SLUM - GOALA PARA

POPULATION - 424

AREA - 0.038 SQ.KM



ITEMS	EXIST.	PROP.
Housing	124 Nos.	24 Nos.
Conc. Road	195 mt.	75 mt.
Black Topped Road	300 Sq.m	Nil
Earthen Road	-	-
Drainage	250 mt	150 mt.
Street Light	5 Nos.	Nil

ITEMS	EXIST.	PROP.
Distribution Line	-	-
Garbage Bin	3 nos.	-
Community Toilet	-	-
Community Seva Kendra	-	-
Stand Post	2 No.	Nil
Gravel Road	-	-

LEGEND :-

HOUSE		RED COLOUR => PROP.	HOUSE	
Garbage Bin.			ELECTRIC POST	
CONC. ROAD			ELECTRIC POST	
BITU. ROAD			DRAIN(Existing)	
STAND POST(Exis)			DRAIN(Pro)	

: MUNICIPAL SLUM MAP :

DRAWN BY :-

DATE :-

SCALE : NOT TO SCALE

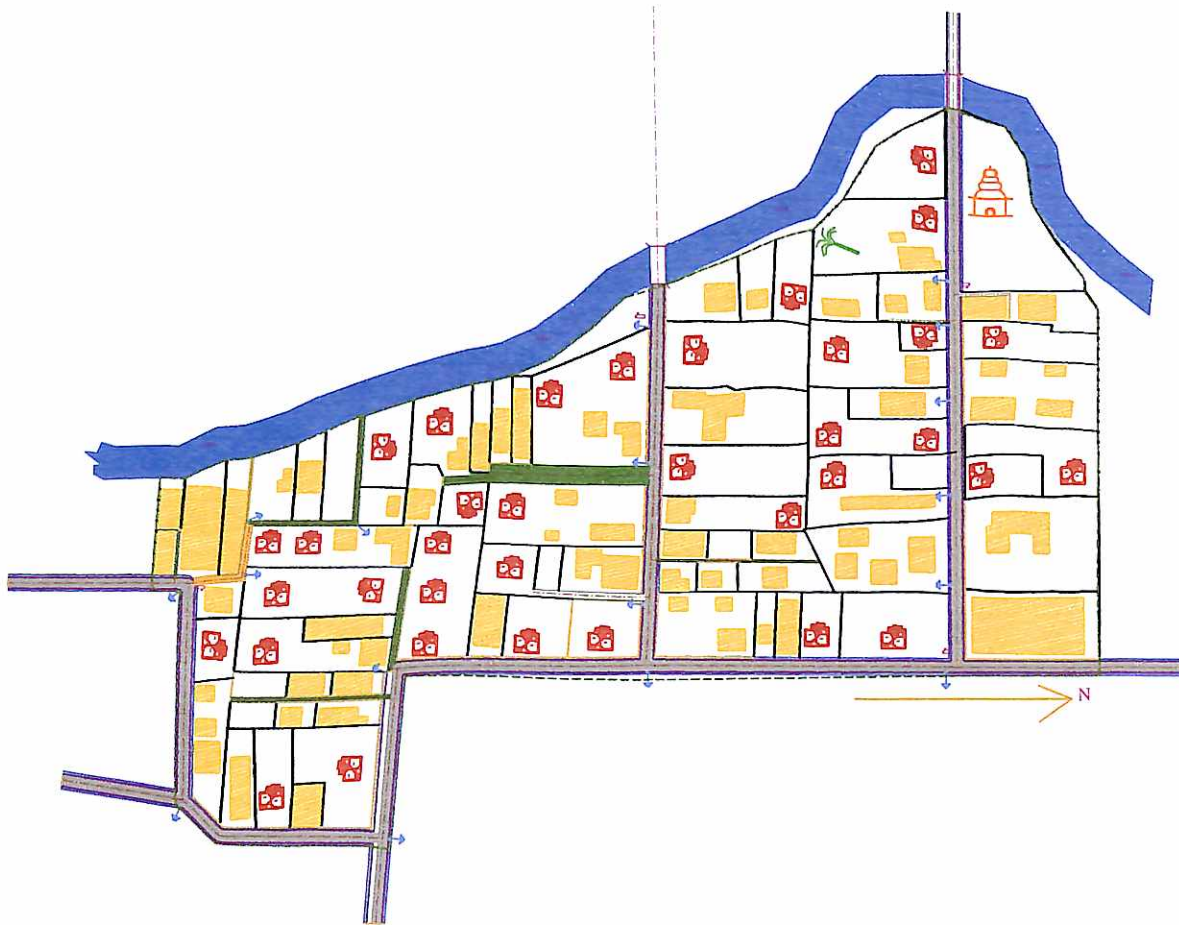
APPROVED BY :-

(Signature)
Sub-Asstt. Engineer
Mal Municipality

(Signature)
Chairman
Mal Municipality

SLUM DETAILS MAL MUNICIPALITY

*Slum NO. - 19
WARD NO.-8*



NAME OF SLUM - SOUTH COLONY

POPULATION-387
AREA - 0.039 SQ.KM



ITEMS	EXIST.	PROP.
Housing	123 Nos.	34 Nos.
Conc. Road	250 mt	95Mt.
Black Topped Road	500 Sq.m	Nil
Earthen Road	-	-
Drainage	295 mt.	190 mt
Street Light	9 Nos.	Nil

ITEMS	EXIST.	PROP.
Distribution Line	-	-
Garbage Bin	3 nos.	-
Community Toilet	-	-
Community Sova Kendra	-	-
Stand Post	3 No.	Nil
Gravel Road	-	-

LEGEND :-

HOUSE		RED COLOUR => PROP.
Garbage Bin.		HOUSE
CONC. ROAD		ELECTRIC POST
BITU. ROAD		ELECTRIC POST
STAND POST(Exis)		DRAIN(Existing)
		DRAIN(Pro)

: MUNICIPAL SLUM MAP :

DRAWN BY :-

DATE :-

SCALE : NOT TO SCALE

APPROVED BY :-

Sub-Assst. Engineer
Mal Municipality

Chairman
Mal Municipality

SLUM DETAILS MAL MUNICIPALITY

Slum NO. - 20
WARD NO. - 9



NAME OF SLUM - VIVEKANANDA COLONY

POPULATION - 283

AREA - 0.013 SQ.KM



ITEMS	EXIST.	PROP.
Housing	99Nos.	25 Nos
Conc. Road	195 mt	85 Mt.
Black Topped Road	450 Sq.m	Nil
Earthen Road	-	-
Drainage	245 mt	170 mt
Street Light	7 No.	Nil

ITEMS	EXIST.	PROP.
Distribution Line	-	-
Garbage Bin	3 nos.	-
Community Toilet	-	-
Community Seva Kendra	-	-
Stand Post	3 No.	Nil
Gravel Road	-	-

LEGEND :-

HOUSE		RED COLOUR => PROP.
Garbage Bin.		HOUSE
CONC. ROAD		ELECTRIC POST
BITU. ROAD		ELECTRIC POST
STAND POST(Exis)		DRAIN(Existing)
		DRAIN(Pro)

: MUNICIPAL SLUM MAP :

DRAWN BY :-

DATE :-

SCALE : NOT TO SCALE

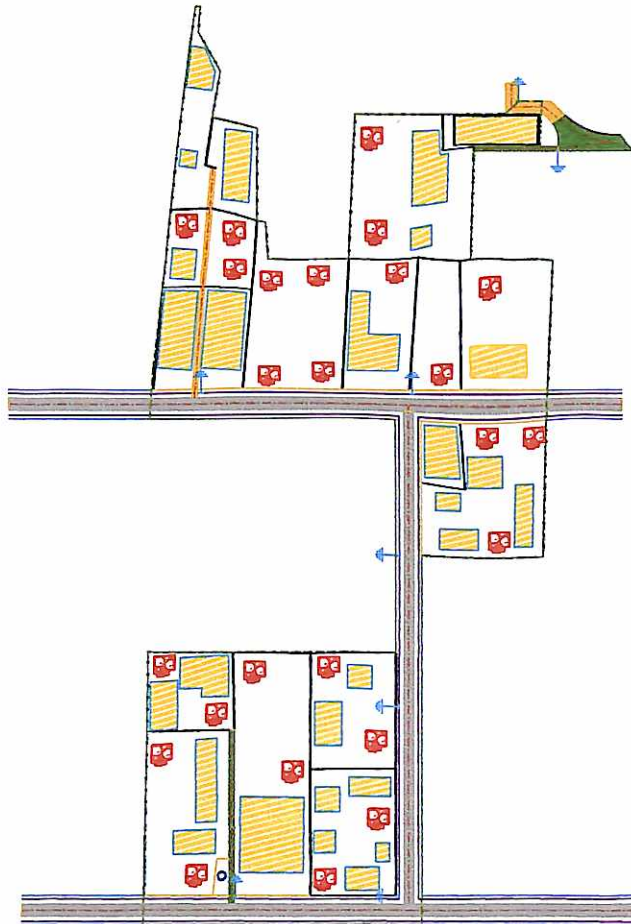
APPROVED BY : -

Sub-Assit. Engineer
Mal Municipality

Chairman
Mal Municipality

SLUM DETAILS MAL MUNICIPALITY

*Slum NO. - 21
WARD NO. - 10*



NAME OF SLUM - NORTH COLONY

POPULATION - 209

AREA - 0.03 Sq.KM



ITEMS	EXIST.	PROP.
Housing	63 No.	25No.
Conc. Road	196 Mt.	75 Mt.
Black Topped Road	490 Sq.m	Nil
Earthen Road	-	-
Drainage	190 mt	150 mt
Street Light	G. No.	Nil

ITEMS	EXIST.	PROP.
Distribution Line	-	-
Garbage Bin	3 nos.	-
Community Toilets	-	-
Community Seva Kendra	-	Nil
Stand Post	2 No.	-
Gravel Road	-	-

LEGEND :-

HOUSE		RED COLOUR => PROP.	
Garbage Bin		HOUSE	
CONC. ROAD		ELECTRIC POST	
BITU. ROAD		ELECTRIC POST	
STAND POST(Exis)		DRAIN(Existing)	
		DRAIN(Pro)	

: MUNICIPAL SLUM MAP :

DRAWN BY :-

DATE :-

SCALE : NOT TO SCALE

APPROVED BY :-

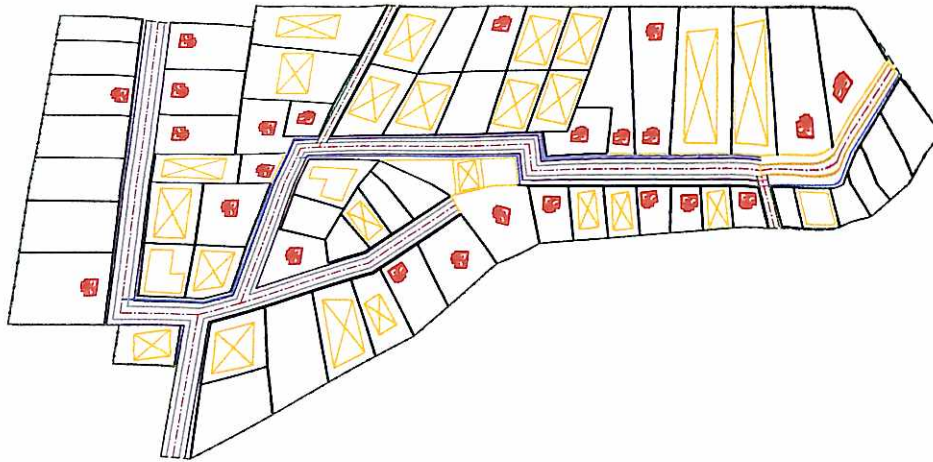
Sub-Asst. Engineer
Mal Municipality

Chairman
Mal Municipality

SLUM DETAILS MAL MUNICIPALITY

POCKET NO. - XVIII

WARD NO. - 12



NAME OF SLUM - SATH SANGHA COLONY

POPULATION - 356
AREA - 0.026 SQ.KM

ITEMS	EXIST.	PROP.
Housing	55 No.	24 Nos.
Conc. Road	250 Sq.m	85 mt.
Black Topped Road	400 Sq.m	Nil
Earthen Road	-	-
Drainage	85 m.	170 mt.
Street Light	7 No.	3 No.

ITEMS	EXIST.	PROP.
Distribution Line	-	-
Garbage Bin	4 nos.	-
Community Toilet	-	-
Community Seva Kendra	-	-
Stand Post	6 No.	-
Grave Road	-	-



VACANT AREA = 0.016 SQ.KM.
BUILD. AREA (PROP. & EXT.) = 0.006 SQ.KM.
ROAD AREA (PROP. & EXT.) = 0.0039 SQ.KM.

LEGEND :-

HOUSE		HOUSE	
Garbage Bin.		ELECTRIC POST	
CONC. ROAD		ELECTRIC POST	
BITU. ROAD		DRAIN (Existing)	
STAND POST (Exis)		DRAIN (Pro)	

: MUNICIPAL SLUM MAP :

DRAWN BY :-

DATE :-

SCALE : NOT TO SCALE

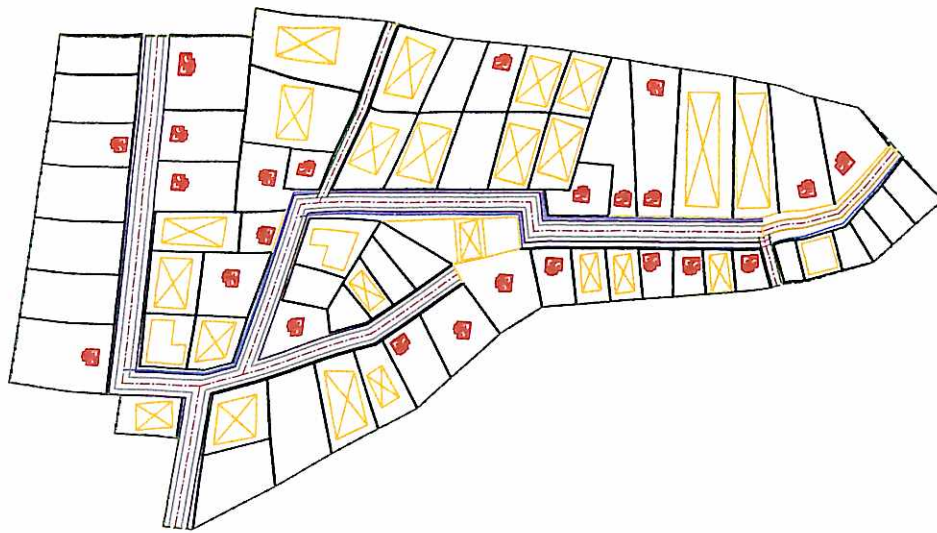
APPROVED BY :-

[Signature]
Sub-Asstt. Engineer
Mal Municipality

[Signature]
Chairman
Mal Municipality

SLUM DETAILS MAL MUNICIPALITY

Slum NO. - 22
WARD NO. - 11



NAME OF SLUM - SATH SANGHA COLONY

POPULATION - 356
AREA - 0.026 SQ.KM



VACANT AREA = 0.016 SQ.KM.
BUILD. AREA(PROP. & EXT.)=0.006 SQ.KM.
ROAD AREA(PROP. & EXT.) = 0.0039 SQ.KM.

LEGEND :-

HOUSE		HOUSE	
Garbage Bin.		ELECTRIC POST	
CONC. ROAD		ELECTRIC POST	
BITU. ROAD		DRAIN(Existing)	
STAND POST(Exis)		DRAIN(Pro)	

ITEMS	EXIST.	PROP.
Housing	55 No	24 Nos
Conc. Road	250 Sq.m	85 mt.
Black Topped Road	400 Sq.m	Nil
Earthen Road		
Drainage	85 m	170 mt.
Street Light	7 No	3 No

ITEMS	EXIST.	PROP.
Distribution Line	-	-
Garbage Bin	4 nos.	-
Community Toilet	-	-
Community Seva Kendra	-	-
Stand Post	6 No.	-
Gravel Road	-	-

: MUNICIPAL SLUM MAP :

DRAWN BY :-

DATE :-

SCALE : NOT TO SCALE

APPROVED BY : -

Sub-Asstt. Engineer
Mal Municipality

Chairman
Mal Municipality

**SLUM DETAILS
MAL MUNICIPALITY**

*Slum NO. - 23
WARD NO. - 11*



NAME OF SLUM - KHALPAR (EAST)

POPULATION - 711
AREA - 0.009 SQ.KM

ITEMS	EXIST.	PROP.
Housing	186 Nos.	30 nos
Conc. Road	190 mt	90 Mt.
Black Topped Road	450 Sq.m	Nil
Earthen Road	-	-
Drainage	280 mt	180 mt
Street Light	5 Nos.	Nil

ITEMS	EXIST.	PROP.
Distribution Line	-	-
Garbage Bin	3 nos.	-
Community Toilet	-	-
Community Seva Kendra	-	-
Stand Post	4 Nos.	-
Gravel Road	-	-

LEGEND :-

HOUSE		RED COLOUR ==> PROP.
Garbage Bin		HOUSE
CONC. ROAD		ELECTRIC POST
BITU. ROAD		ELECTRIC POST
STAND POST(Exis)		DRAIN(Existing)
		DRAIN(Pro)

: MUNICIPAL SLUM MAP :

DRAWN BY :-

DATE :-

SCALE : NOT TO SCALE

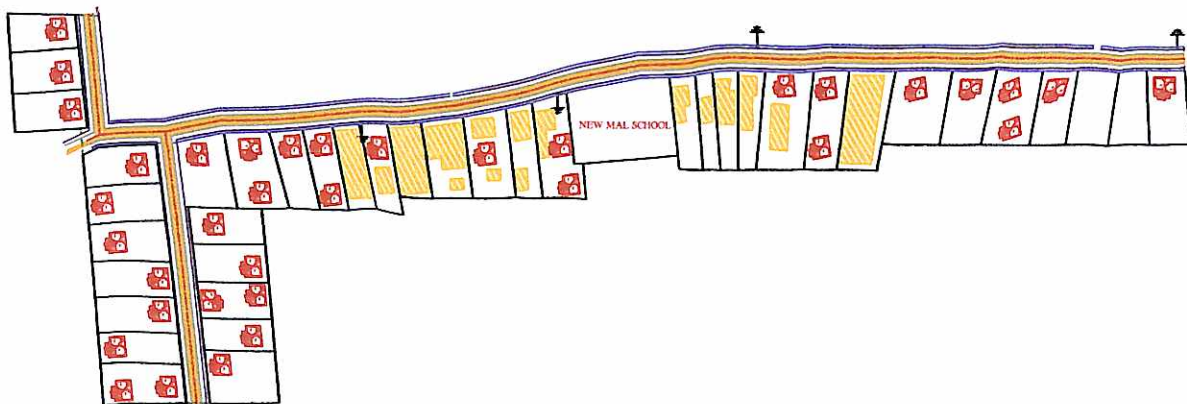
APPROVED BY :-

Sub-Asstt. Engineer
Mal Municipality

Chairman
Mal Municipality

SLUM DETAILS MAL MUNICIPALITY

Slum NO. -24
WARD NO. - 11



NAME OF SLUM - KHALPAR [WEST]

POPULATION -243

AREA - 0.009 SQ.KM



ITEMS	EXIST.	PROP.
Housing	58 Nos.	36 nos.
Conc. Road	175 mt	105 Mt.
Black Topped Road	450 Sq.m	Nil
Earthen Road	-	-
Drainage	265 mt	210 mt
Street Light	5 Nos.	Nil

ITEMS	EXIST.	PROP.
Distribution Line	-	-
Garbage Bin	3 nos.	-
Community Toilet	-	-
Community Seva Kendra	-	-
Stand Post	3 Nos.	-
Gravel Road	-	-

LEGEND :-

HOUSE		RED COLOUR ==> PROP.
Garbage Bin		HOUSE
CONC. ROAD		ELECTRIC POST
BITU. ROAD		ELECTRIC POST
STAND POST(Exis)		DRAIN(Existing)
		DRAIN(Pro)

: MUNICIPAL SLUM MAP :

DRAWN BY :-

DATE :-

SCALE : NOT TO SCALE

APPROVED BY : -

Sub-Asstt. Engineer
Mal Municipality

Chairman
Mal Municipality

SLUM DETAILS MAL MUNICIPALITY

SLUM NO - 25
WARD NO. -12



NAME OF SLUM - MILAN PALLY (EAST)
POPULATION - 203
AREA - 0.014 SQ.KM

LEGEND :-

- | | | |
|------------------|--|---------------------|
| HOUSE | | RED COLOUR => PROP. |
| Garbage Bin. | | HOUSE |
| CONC. ROAD | | ELECTRIC POST |
| BITU. ROAD | | ELECTRIC POST |
| STAND POST(Exis) | | DRAIN(Existing) |
| | | DRAIN(Pro) |

: MUNICIPAL SLUM MAP :

DRAWN BY :-

DATE :-

SCALE : NOT TO SCALE

APPROVED BY :-

Sub-Assn. Engineer
Mal Municipality

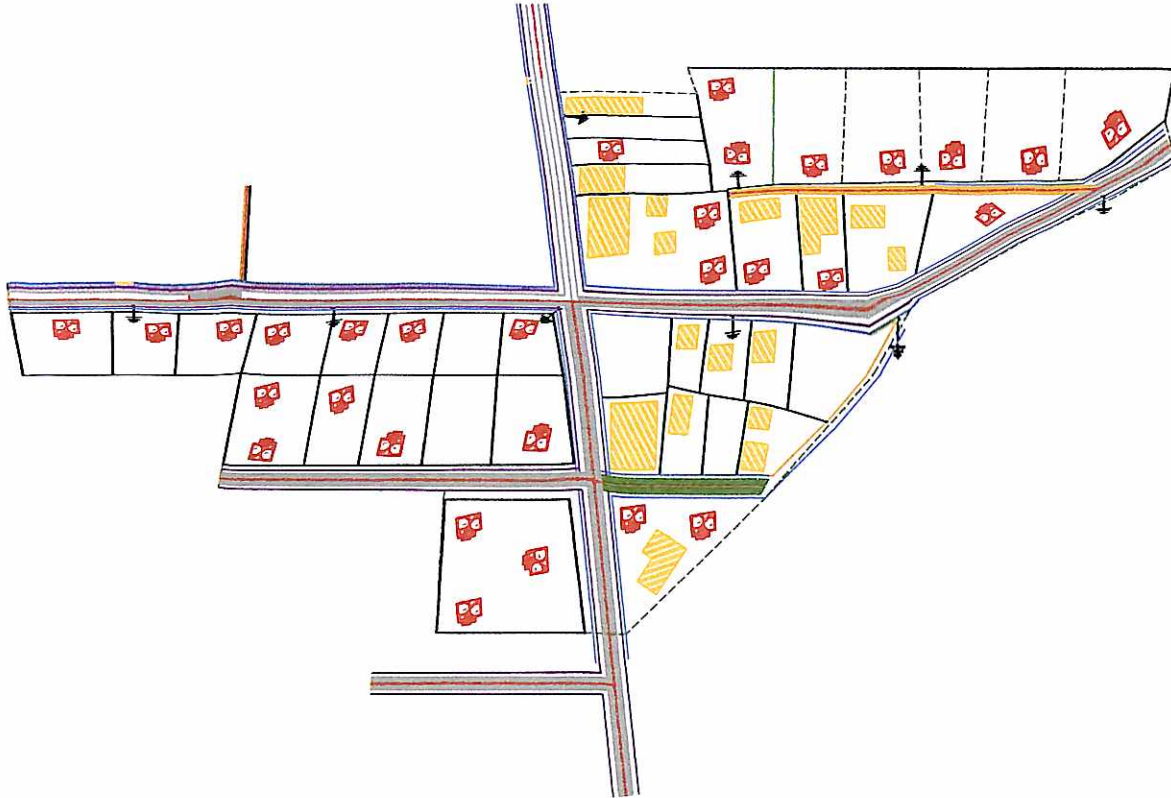
Chairman
Mal Municipality

ITEMS	EXIST.	PROP.
House	65 Nos.	70 Nos.
Water Supply	175 mtrs.	65 mtrs.
Stand Post (Existing)	65 Sq.m	Nil
Garbage Bin	-	-
Drainage	135 mtrs.	130 mtrs.
Gravel Road	11 Nos.	Nil

ITEMS	EXIST.	PROP.
Distribution Line	-	-
Garbage Bin	4 nos.	-
Community Toilet	-	-
Community Seva Kendra	-	-
Stand Post	7 nos.	-
Gravel Road	-	-

SLUM DETAILS MAL MUNICIPALITY

*Slum NO. - 26
WARD NO. -12*



NAME OF SLUM - MILAN PALLY [WEST]

POPULATION - 237
AREA - 0.014 Sq.KM



LEGEND :-

- | | | |
|------------------|--|----------------------|
| HOUSE | | RED COLOUR ==> PROP. |
| Garbage Bin. | | HOUSE |
| CONC. ROAD | | ELECTRIC POST |
| BITU. ROAD | | ELECTRIC POST |
| STAND POST(Exis) | | DRAIN(Existing) |
| | | DRAIN(Prop) |

ITEMS	EXIST.	PROP.
Housing	99 Nos.	30 Nos.
Conc. Road	180 mt.	100 Mt.
Black Topped Road	350 Sq.m	Nil
Earthen Road	-	-
Drainage	145 mt.	200 mt.
Street Light	6 No.	Nil

ITEMS	EXIST.	PROP.
Distribution Line	-	-
Garbage Bin	3 nos.	-
Community Toilet	-	-
Community Seva Kendra	-	-
Stand Post	2 nos	-
Grave/ Road	-	-

: MUNICIPAL SLUM MAP :

DRAWN BY :-

DATE :-

SCALE : NOT TO SCALE

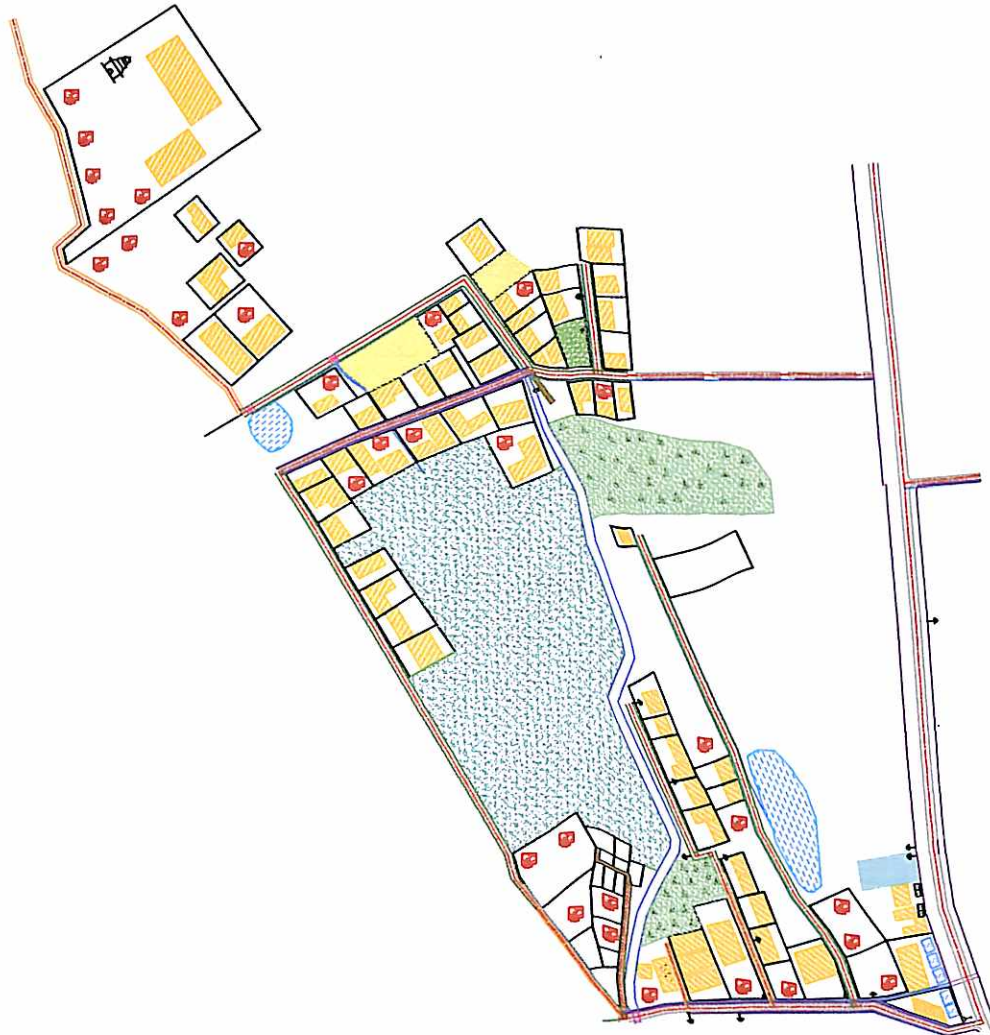
APPROVED BY :-

Sub-Asstt. Engineer
Mal Municipality

Chairman
Mal Municipality,

SLUM DETAILS MAL MUNICIPALITY

SLUM NO - 27
WARD NO. -13



NAME OF SLUM - DAKBUNGLOW PARA

POPULATION - 361
AREA - 0.014 SQ.KM



ITEMS	EXIST.	PROP.
Housing	97 Nos	30 Nos.
Conc. Road	250 mtrs.	125 Mtrs.
Black Topped Road	550 Sq.m	Nil
Earthen Road	480 Sq m	-
Drainage	375 m	250 mt
Street Light	12 No.	Nil

ITEMS	EXIST.	PROP.
Distribution Line	-	-
Garbage Bin	5 nos.	-
Community Toilet	-	-
Community Seva Kendra	-	Nil
Stand Post	3 No.	-
Gravel Road	-	-

LEGEND :-

HOUSE		RED COLOUR => PROP.
COMMUNITY SEVA KENDRA		HOUSE
CONC. ROAD		ELECTRIC POST
BITU. ROAD		ELECTRIC POST
STAND POST(Exis)		DRAIN(Existing)
Garbage Bin.		DRAIN(Pro)
		EARTHEN ROAD

: MUNICIPAL SLUM MAP :

DRAWN BY :-

DATE :-

SCALE : NOT TO SCALE

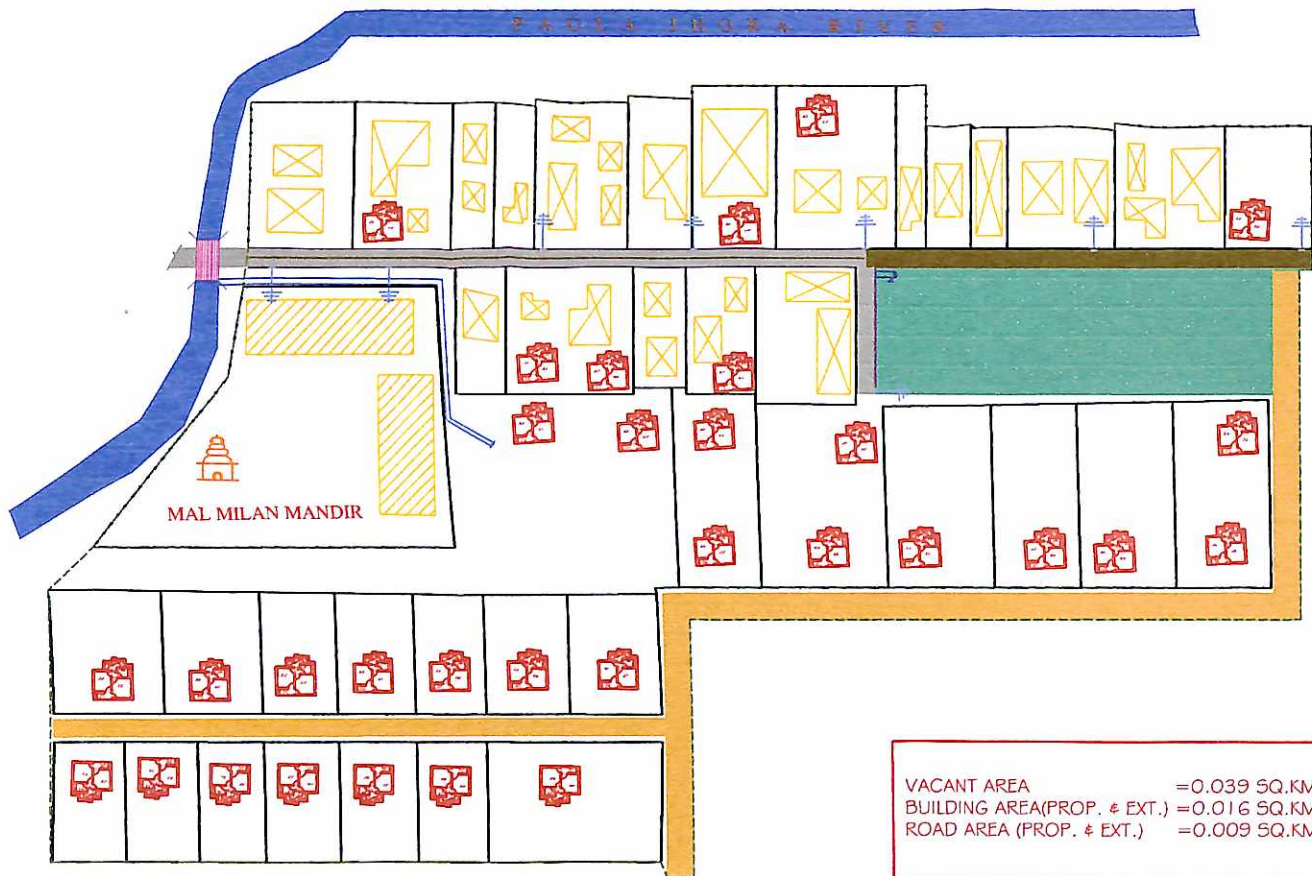
APPROVED BY :-

Sub-Asstt. Engineer
Mal Municipality

Chairman
Mal Municipality

SLUM DETAILS MAL MUNICIPALITY

Slum NO. -28
WARD NO. -13



NAME OF SLUM - PAL PARA

POPULATION - 311
AREA - 0.065 SQ.KM



ITEMS	EXIST.	PROP.
Housing	33 No.	32 Nos
Conc. Road	350 Sq.m	115 Mt.
Black Topped Road	550 Sq.m	Nil
Earthen Road	480 Sq.m	-
Drainage	75 m	230mt
Street Light	5 No.	5 No.

ITEMS	EXIST.	PROP.
Distribution Line	-	-
Garbage Bin	5 nos.	-
Community Toilet	-	-
Community Seva Kendra	-	1 No
Stand Post	3 No.	-
Gravel Road	-	-

VACANT AREA = 0.039 SQ.KM.
BUILDING AREA (PROP. & EXT.) = 0.016 SQ.KM.
ROAD AREA (PROP. & EXT.) = 0.009 SQ.KM.

LEGEND :-

- HOUSE RED COLOUR => PROP.
- HOUSE
- COMMUNITY SEVA KENDRA
- ELECTRIC POST
- CONC. ROAD
- ELECTRIC POST
- BITU. ROAD
- DRAIN (Existing)
- STAND POST (Exis)
- DRAIN (Pro)
- Garbage Bin.
- EARTHEN ROAD

: MUNICIPAL SLUM MAP :

DRAWN BY :-

DATE :-

SCALE : NOT TO SCALE

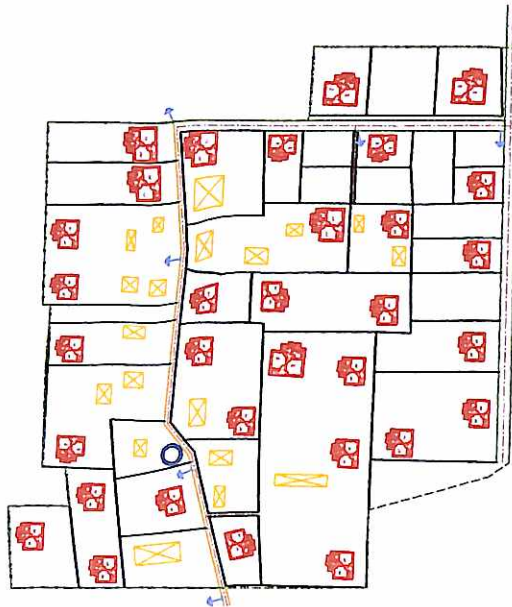
APPROVED BY :-

(Signature)
Sub-Asstt. Engineer
Mal Municipality

(Signature)
Chairman
Mal Municipality

SLUM DETAILS MAL MUNICIPALITY

Slum NO. - 29
WARD NO. -13



VACANT AREA = 0.013 SQ.KM.
 BUILD. AREA (PROP. & EXT.) = 0.005 SQ.KM.
 ROAD AREA (PROP. & EXT.) = 0.003 SQ.KM.

NAME OF SLUM - MIL PARA

POPULATION - 425

AREA - 0.021 SQ.KM



LEGEND :-

- | | | | |
|-------------------|--|------------------|--|
| HOUSE | | HOUSE | |
| Garbage Bin. | | ELECTRIC POST | |
| CONC. ROAD | | ELECTRIC POST | |
| BITU. ROAD | | DRAIN (Existing) | |
| STAND POST (Exis) | | DRAIN (Pro) | |
- RED COLOUR => PROP.

ITEMS	EXIST.	PROP.
Housing	80 No.	32 Nos.
Conc Road	250 Sq.m	120 mts.
Black Topped Road	980 Sq.m	Nil
Earthen Road	-	-
Drainage	120 m	240mt.
Street Light	10 No.	4 No.

ITEMS	EXIST.	PROP.
Distribution Line	-	-
Garbage Bin	5 nos	-
Community Toilet	-	-
Community Seva Kendra	-	-
Stand Post	5 No.	-
Gravel Road	-	-

: MUNICIPAL SLUM MAP :

DRAWN BY :-

DATE :-

SCALE : NOT TO SCALE

APPROVED BY :-

[Signature]
Sub-Asstt. Engineer
Mal Municipality

[Signature]
Chairman
Mal Municipality

SLUM DETAILS MAL MUNICIPALITY

Slum NO. :- 30
WARD NO. - 14



NAME OF SLUM - PROMAD NAGAR COLONY

POPULATION - 542
AREA - 0.047 SQ.KM

VACANT AREA = 0.028 SQ.KM.
BUILD. AREA (PROP. & EXT.) = 0.012 SQ.KM.
ROAD AREA (PROP. & EXT.) = 0.007 SQ.KM.

LEGEND :-

HOUSE		HOUSE	
Garbage Bin.		ELECTRIC POST	
CONC. ROAD		ELECTRIC POST	
BITU. ROAD		DRAIN (Existing)	
STAND POST (Exis)		DRAIN (Pro)	
STAND POST (Exis)			

RED COLOUR => PROP.

ITEMS	EXIST.	PROP.
Housing	50 No.	27 Nos.
Conc. Road	500 Sq.m	105 mt.
Black Topped Road	850 Sq.m	Nil
Earthen Road	-	-
Drainage	75 m	210 mt.
Street Light	6 No.	3 No.

ITEMS	EXIST.	PROP.
Distribution Line	-	-
Garbage Bin	3 nos.	-
Community Toilet	-	-
Community Seva Kendra	-	-
Stand Post	3 No.	-
Gravel Road	-	-

: MUNICIPAL SLUM MAP :

DRAWN BY :-

DATE :-

SCALE : NOT TO SCALE

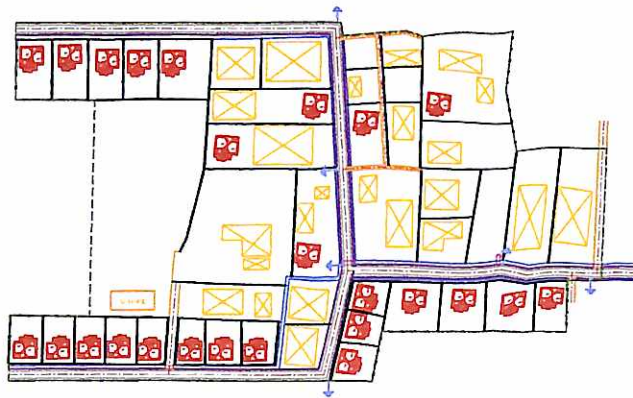
APPROVED BY :-

Sub-Asstt. Engineer
Mal Municipality

Chairman
Mal Municipality

SLUM DETAILS MAL MUNICIPALITY

Slum NO. - 31
Ward no -14



NAME OF SLUM - PANWAR BUSTEE
POPULATION - 314
AREA - 0.016 SQ.KM



ITEMS	EXIST.	PROP.
Housing		25 Nos.
Conc. Road		110 m.
Black Topped Road		
Earthen Road		
Drainage		220 mt.
Street Light		

ITEMS	EXIST.	PROP.
Distribution Line		
Garbage Bin		
Community Toilet		
Community Seva Kendra		
Stand Post		
Gravel Road		

VACANT AREA = 0.009 SQ.KM.
BUILDING AREA (PROP. + EXT.) = 0.004 SQ.KM.
ROAD AREA (PROP. + EXT.) = 0.002 SQ.KM.

LEGEND :-

HOUSE		HOUSE	
Garbage Bin		ELECTRIC POST	
CONC. ROAD		ELECTRIC POST	
BITU. ROAD		DRAIN (Existing)	
STAND POST (Exis)		DRAIN (Pro)	

RED COLOUR => PROP.

: MUNICIPAL SLUM MAP :

DRAWN BY :-

DATE :-

SCALE : NOT TO SCALE

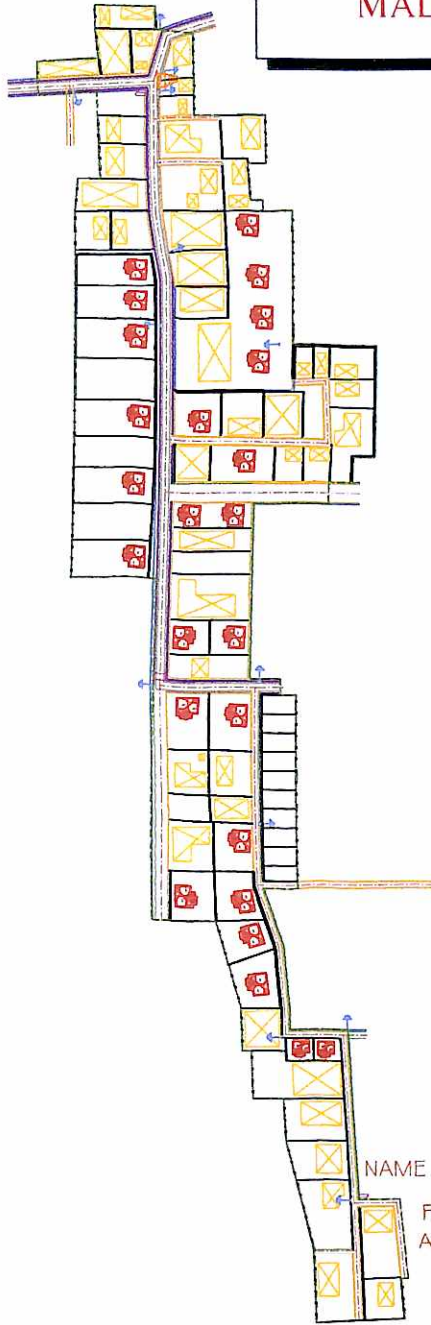
APPROVED BY :-

Sub-Asstt. Engineer
Mal Municipality

Chairman
Mal Municipality

SLUM DETAILS MAL MUNICIPALITY

*Slum NO. - 32
WARD NO. -15*



NAME OF SLUM - KHASI PARA [NORTH]

POPULATION - 375
AREA - 0.010 SQ.KM



VACANT AREA = 0.012 SQ.KM.
BUILD. AREA (PROP. + EXT.) = 0.005 SQ.KM.
ROAD AREA (PROP. + EXT.) = 0.003 SQ.KM.

LEGEND :-

HOUSE		RED COLOUR ==> PROP.
Garbage Bin		HOUSE
CONC. ROAD		ELECTRIC POST
BITU. ROAD		ELECTRIC POST
STAND POST (Evs)		DRAIN (Existing)
		DRAIN (Prop)

: MUNICIPAL SLUM MAP :

ITEMS	EXIST.	PROP.
Housing	45 No.	24 nos.
Conc. Road	320 Sq.m	135 mt.
Black Topped Road	800 Sq.m	Nil
Earthen Road		
Drainage	70 m	270 m
Street Light	11 No.	5 No.

ITEMS	EXIST.	PROP.
Distribution Line	-	-
Garbage Bin	6 nos.	-
Community Toilet	-	-
Community Seva Kendra		
Stand Post	6 No.	Nil
Gravel Road	-	-

DRAWN BY :-

DATE :-

SCALE : NOT TO SCALE

APPROVED BY :-

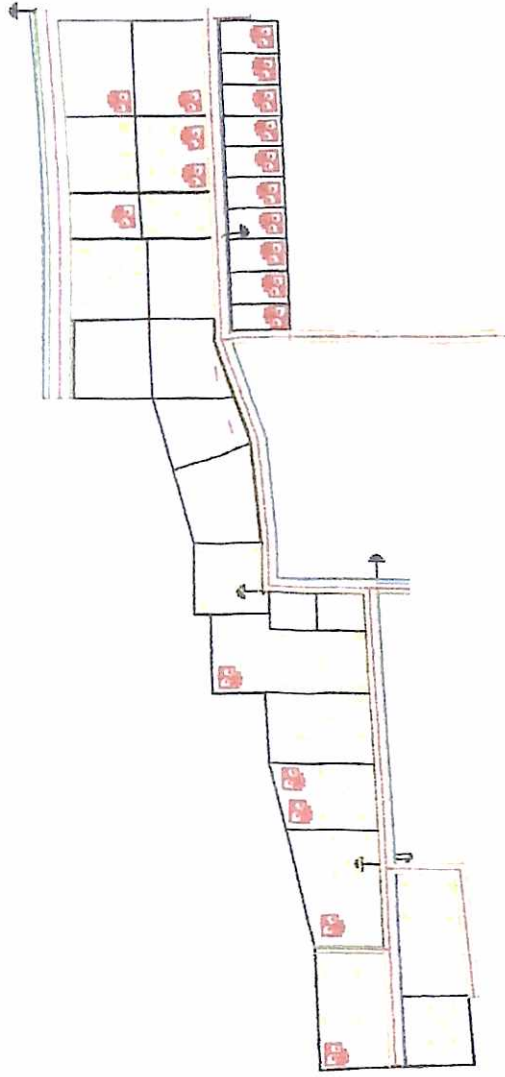
(Signature)
Sub-Assit. Engineer
Mal Municipality

(Signature)
Chairman
Mal Municipality

SLUM DETAILS MAL MUNICIPALITY

SLUM NO-33

WARD NO. -15



NAME OF SLUM : BHABI PARA (SOUTH)
 POPULATION : 329
 AREA : 0.010 SQ. KM

LEGEND :-

- TENTS
- RED CONTOUR
- Garbage Pit
- WATER
- LOCAL ROAD
- ELECTRIC P.O.
- M.P. ROAD
- ELECTRIC P.O.
- FRANCIS TUBES
- DRAINAGE
- DRAINAGE



TENS	EXIST.	PROP.	ITEMS	EXIST.	PROP.

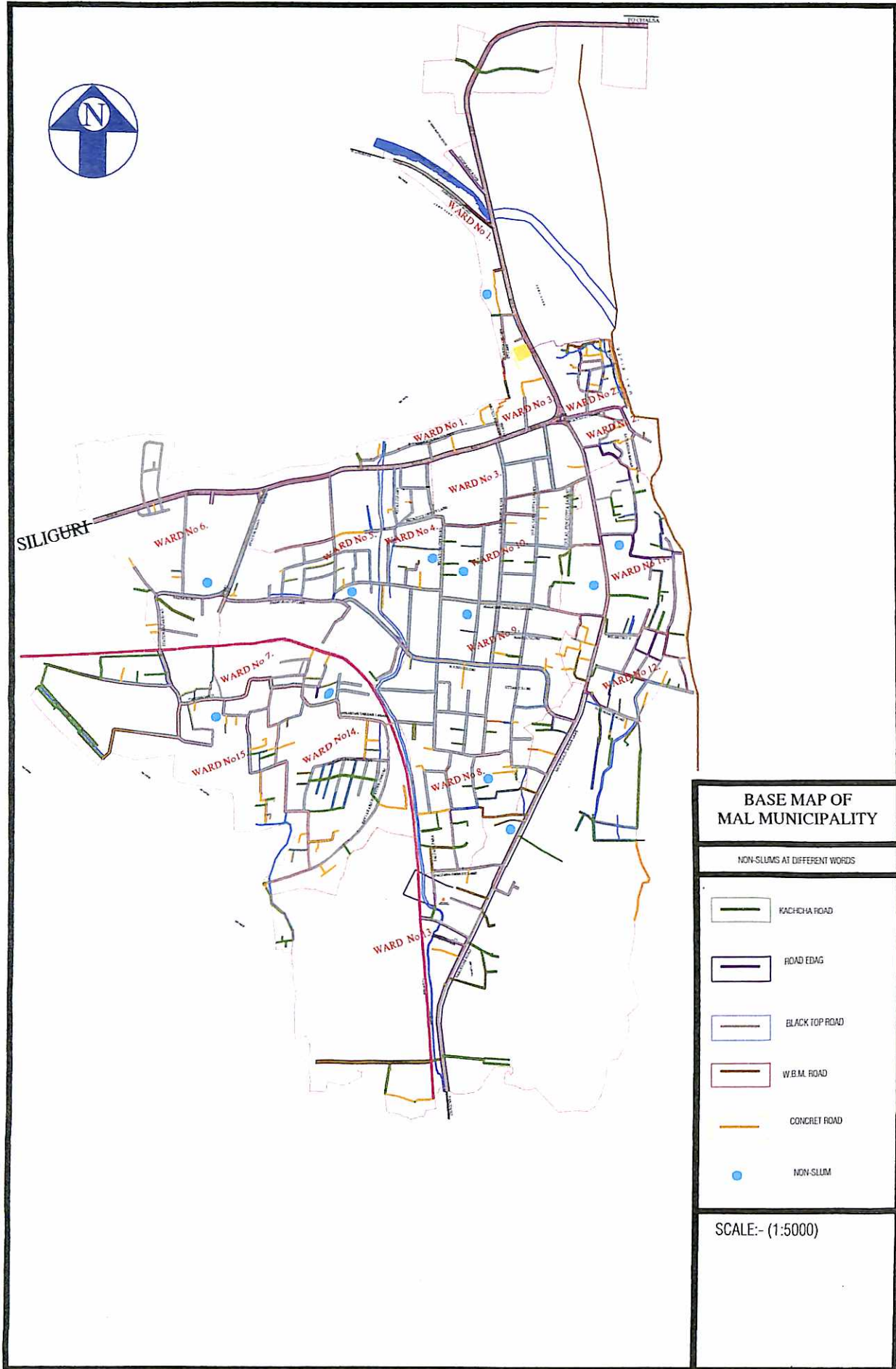
: MUNICIPAL SLUM MAP :

DRAWN BY :
 DATE :
 SCALE : NOT TO SCALE
 APPROVED BY : -

Sub-Asstt. Engineer
 Mal Municipality

Sub-Asstt. Engineer
 Mal Municipality

Chairman
 Mal Municipality



[Signature]
 Sub-Asstt. Engineer
 Mal Municipality

[Signature]
 Chairman
 Mal Municipality