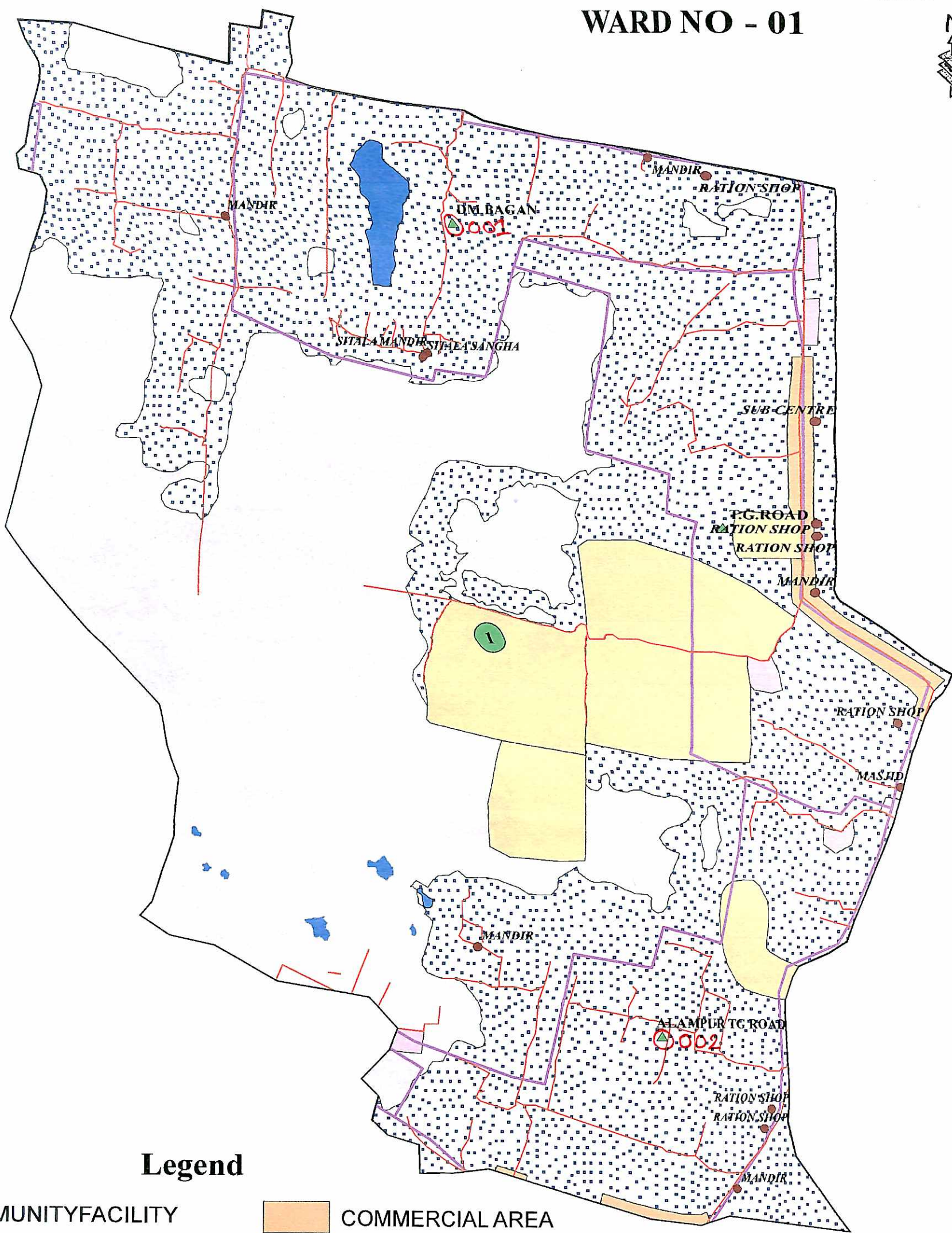



MAHESHTALA MUNICIPALITY WARD NO - 01



Legend

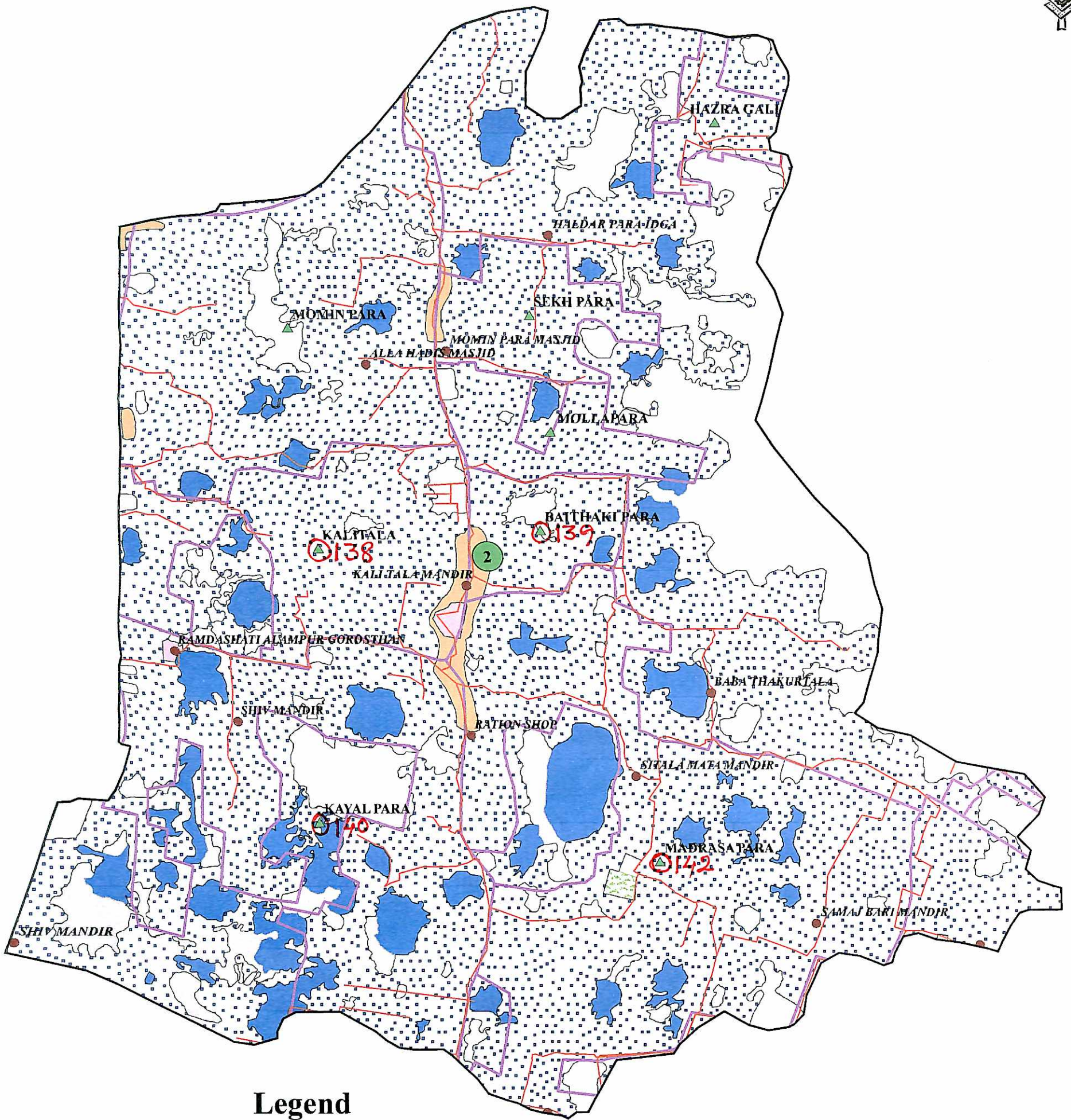
- | | | | |
|-------|-----------------------|---|---------------------------------|
| ● | COMMUNITY FACILITY | ■ | COMMERCIAL AREA |
| ▲ | SLUM POINT | ■ | DEDICATED OPEN SPACES |
| —+—+— | RAILWAY | ■ | INDUSTRIAL AREA |
| — | ROAD | ■ | PUBLIC & SEMIPUBLIC AREA |
| □ | SLUM REGION | ■ | RIVER |
| □ | RESIDENTIAL AREA | ■ | SLUM |
| ■ | WATERBODY | ■ | TRANSPORTATION & INFRASTRUCTURE |
| □ | MUNICIPALITY BOUNDARY | □ | VACANT LAND |
| □ | WARD BOUNDARY | ■ | CANAL |



S. A. E
Maheshtala Municipality
South 24 Parganas


Chairman
Maheshtala Municipality
South 24-Parganas

MAHESHTALA MUNICIPALITY WARD NO - 02



Legend

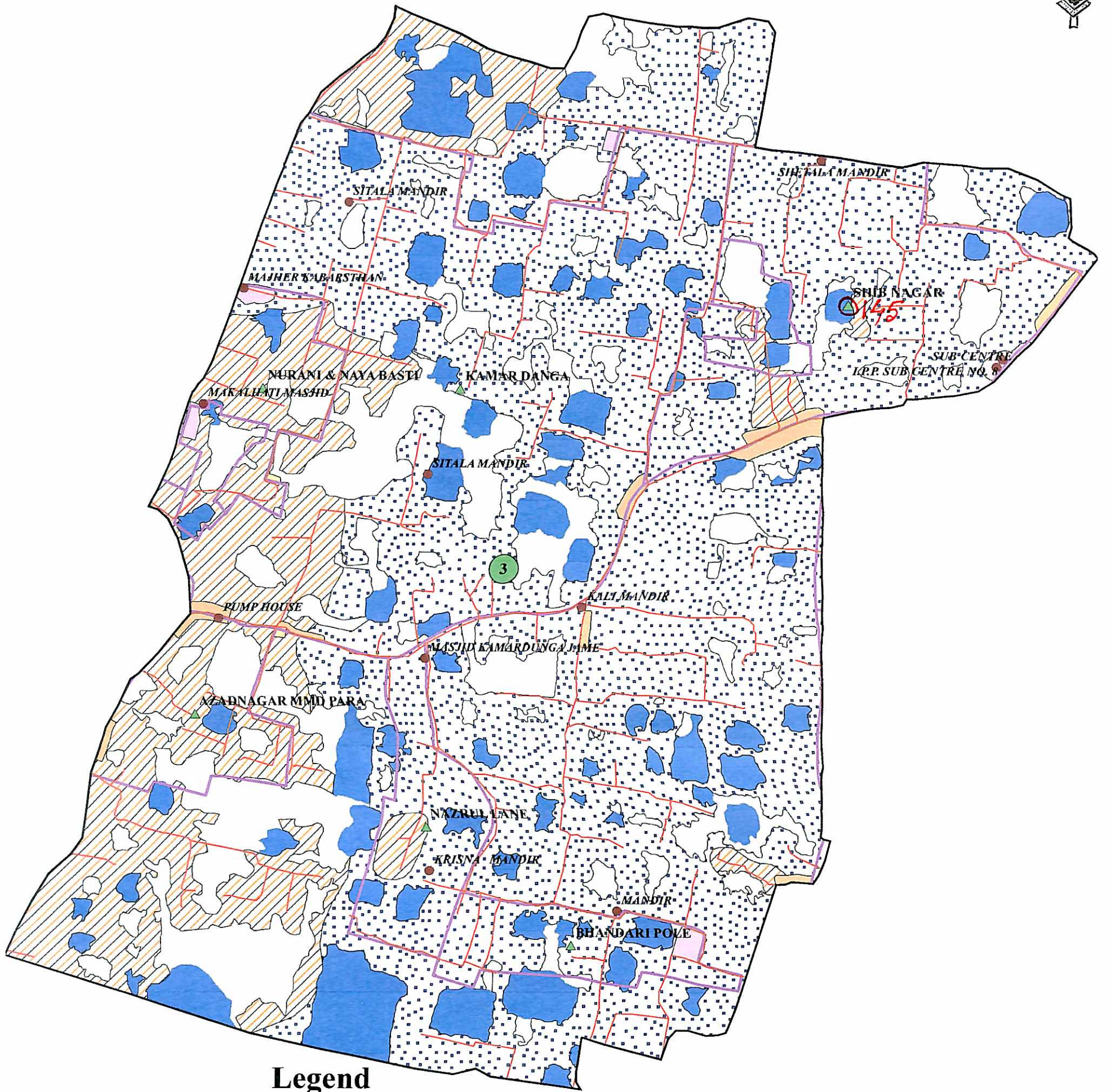
- | | |
|--|--|
| <ul style="list-style-type: none"> COMMUNITY FACILITY SLUM POINT RAILWAY ROAD SLUM REGION RESIDENTIAL AREA WATERBODY MUNICIPALITY BOUNDARY WARD BOUNDARY | <ul style="list-style-type: none"> COMMERCIAL AREA DEDICATED OPEN SPACES INDUSTRIAL AREA PUBLIC & SEMIPUBLIC AREA RIVER SLUM TRANSPORTATION & INFRASTRUCTURE VACANTLAND CANAL |
|--|--|



S. A. E
Maheshtala Municipality
South 24 Parganas


(Signature)
Chairman
Maheshtala Municipality
South 24-Parganas

MAHESHTALA MUNICIPALITY WARD NO - 03

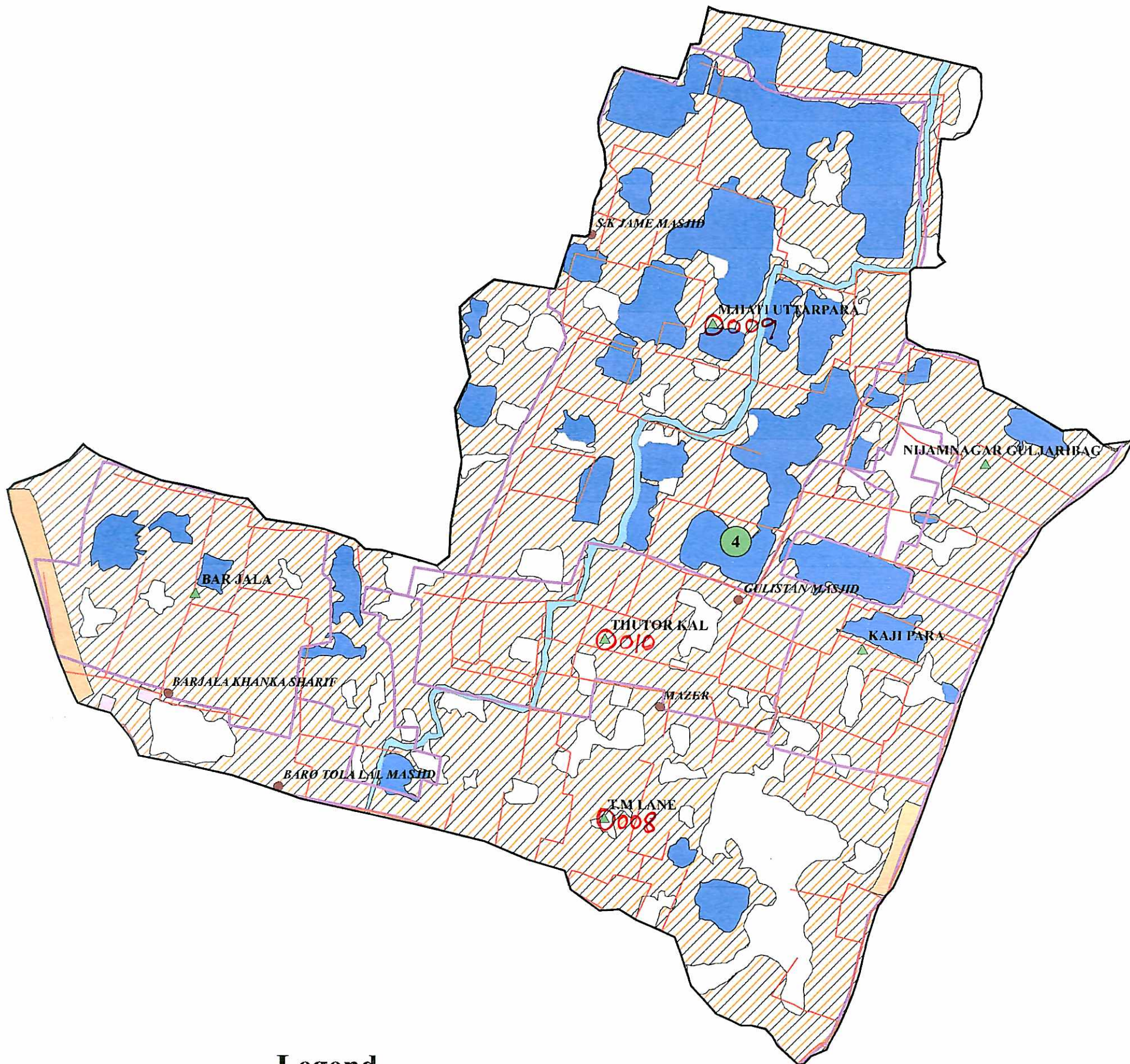


Legend

- | | |
|--|--|
| <ul style="list-style-type: none"> COMMUNITY FACILITY SLUM POINT RAILWAY ROAD SLUM REGION RESIDENTIAL AREA WATERBODY MUNICIPALITY BOUNDARY WARD BOUNDARY | <ul style="list-style-type: none"> COMMERCIAL AREA DEDICATED OPEN SPACES INDUSTRIAL AREA PUBLIC & SEMIPUBLIC AREA RIVER SLUM TRANSPORTATION & INFRASTRUCTURE VACANTLAND CANAL |
|--|--|




MAHESHTALA MUNICIPALITY WARD NO - 04

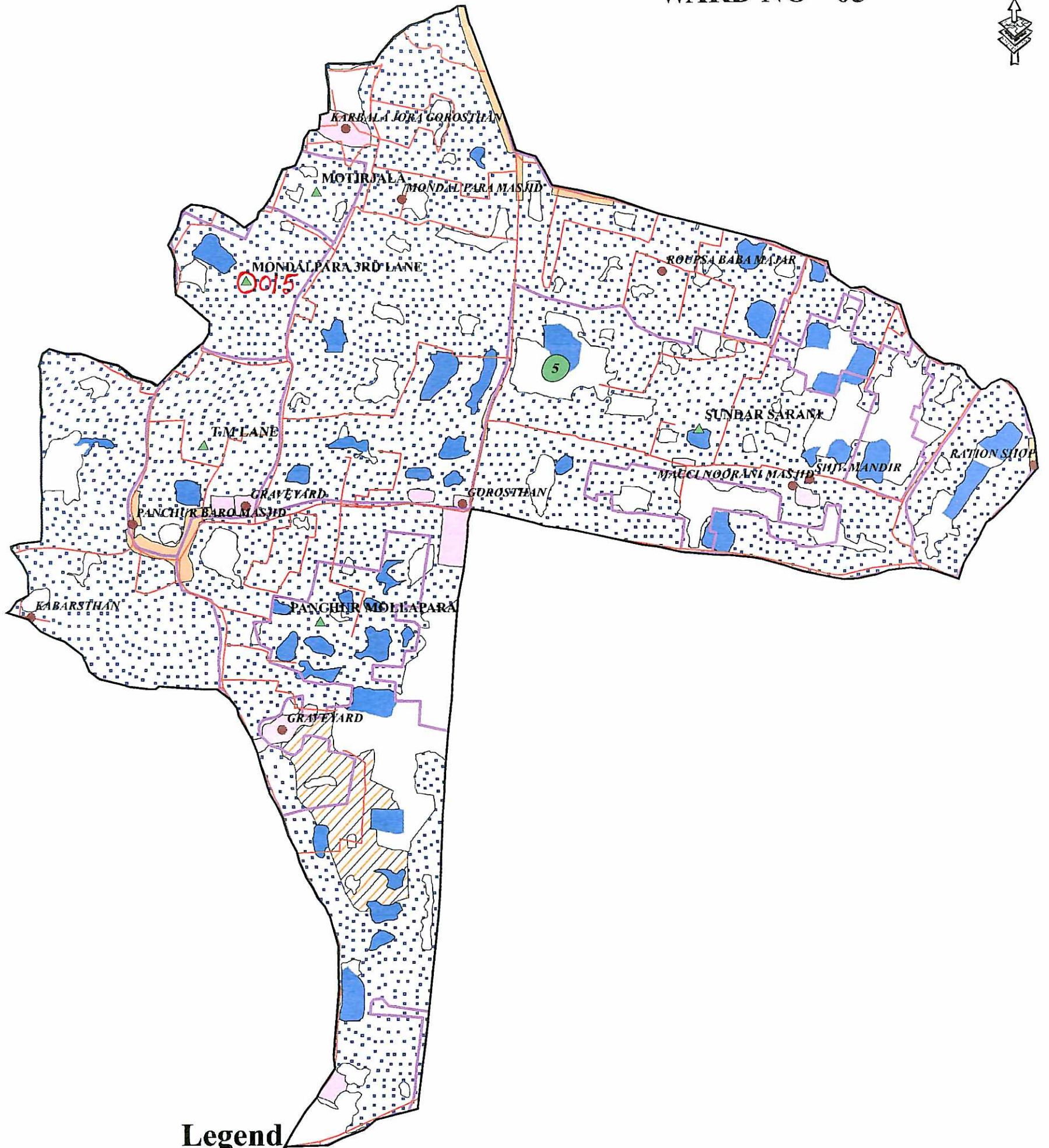


Legend

- | | |
|-------------------------|-----------------------------------|
| ● COMMUNITY FACILITY | ■ COMMERCIAL AREA |
| ▲ SLUM POINT | ■ DEDICATED OPEN SPACES |
| —+—+— RAILWAY | ■ INDUSTRIAL AREA |
| — ROAD | ■ PUBLIC & SEMIPUBLIC AREA |
| □ SLUM REGION | ■ RIVER |
| ■ RESIDENTIAL AREA | ■ SLUM |
| ■ WATERBODY | ■ TRANSPORTATION & INFRASTRUCTURE |
| □ MOUNCIPALITY BOUNDARY | □ VACANTLAND |
| □ WARD BOUNDARY | ■ CANAL |




MAHESHTALA MUNICIPALITY WARD NO - 05



Legend

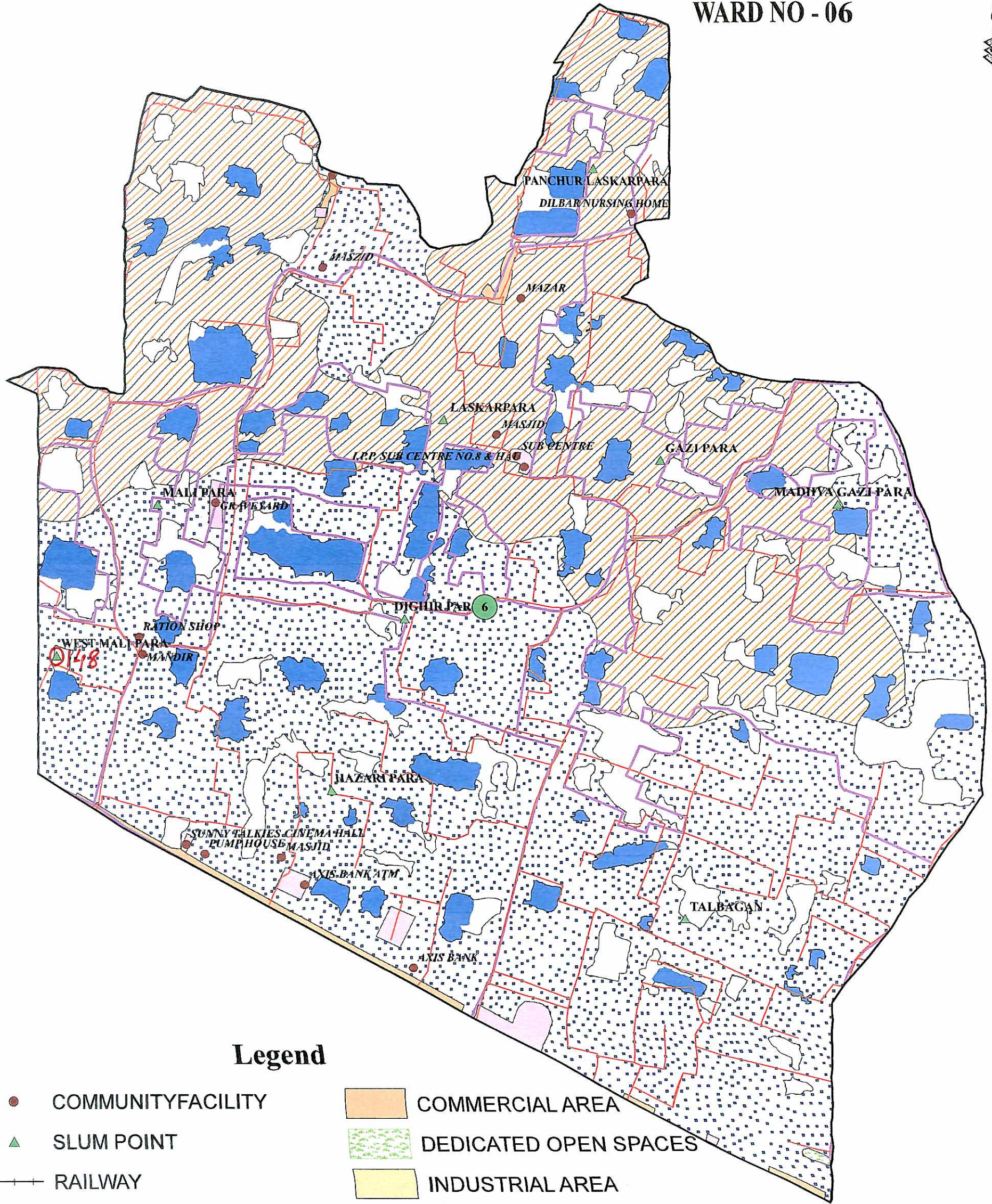
- | | |
|-------------------------|-----------------------------------|
| ● COMMUNITY FACILITY | ■ COMMERCIAL AREA |
| ▲ SLUM POINT | ■ DEDICATED OPEN SPACES |
| —+—+— RAILWAY | ■ INDUSTRIAL AREA |
| — ROAD | ■ PUBLIC & SEMIPUBLIC AREA |
| □ SLUM REGION | ■ RIVER |
| ■ RESIDENTIAL AREA | ■ SLUM |
| ■ WATERBODY | ■ TRANSPORTATION & INFRASTRUCTURE |
| □ MOUNCIPALITY BOUNDARY | □ VACANTLAND |
| □ WARD BOUNDARY | ■ CANAL |



S. A. E
Maheshtala Municipality
South 24 Parganas


Chairman
Maheshtala Municipality
South 24-Parganas

MAHESHTALA MUNICIPALITY WARD NO - 06

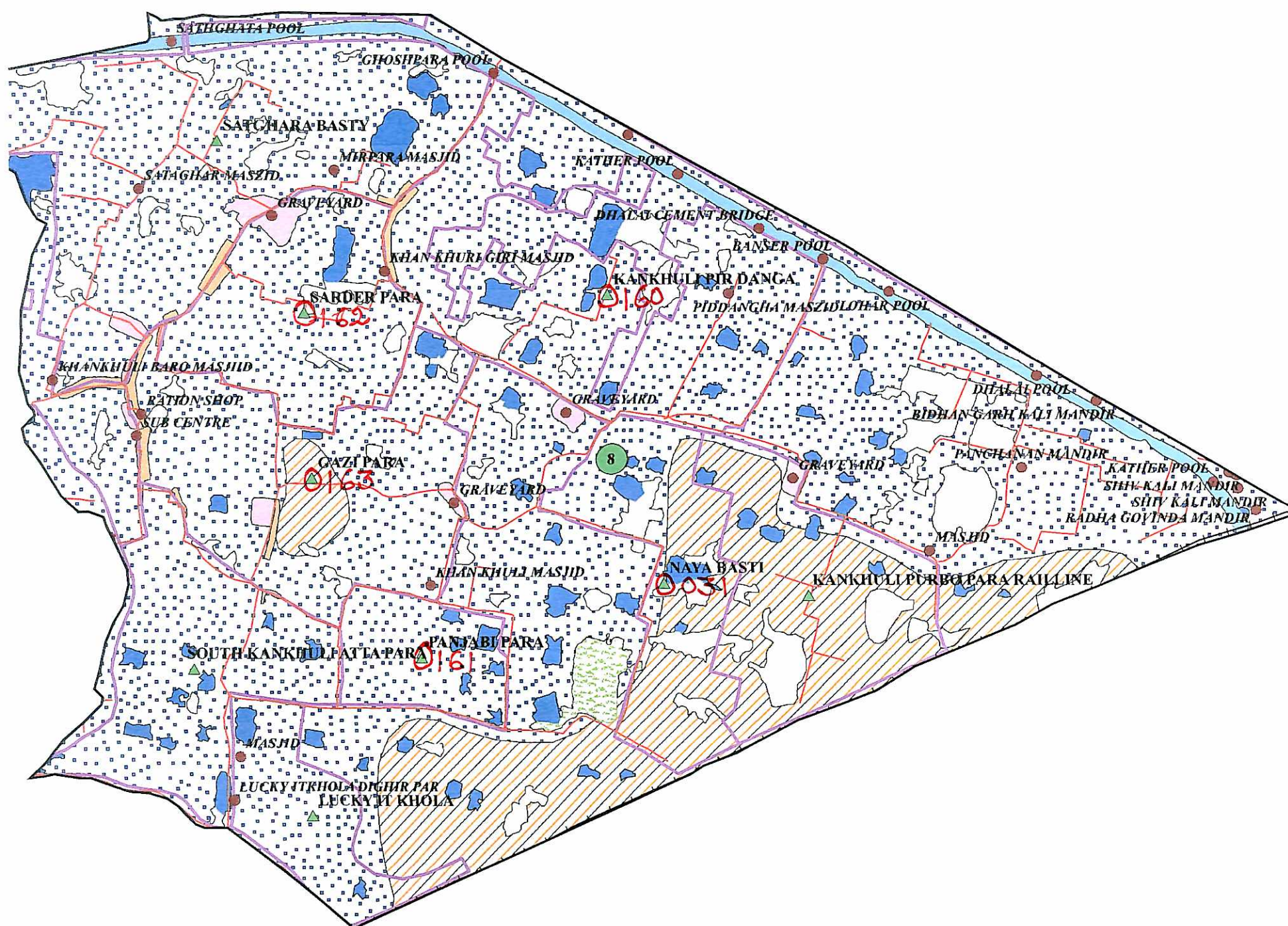


Legend

- | | |
|-------------------------|-----------------------------------|
| ● COMMUNITY FACILITY | ■ COMMERCIAL AREA |
| ▲ SLUM POINT | ■ DEDICATED OPEN SPACES |
| —+—+— RAILWAY | ■ INDUSTRIAL AREA |
| — ROAD | ■ PUBLIC & SEMIPUBLIC AREA |
| □ SLUM REGION | ■ RIVER |
| ■ RESIDENTIAL AREA | ■ SLUM |
| ■ WATERBODY | ■ TRANSPORTATION & INFRASTRUCTURE |
| □ MOUNCIPALITY BOUNDARY | □ VACANTLAND |
| □ WARD BOUNDARY | ■ CANAL |




MAHESHTALA MUNICIPALITY WARD NO - 08



Legend

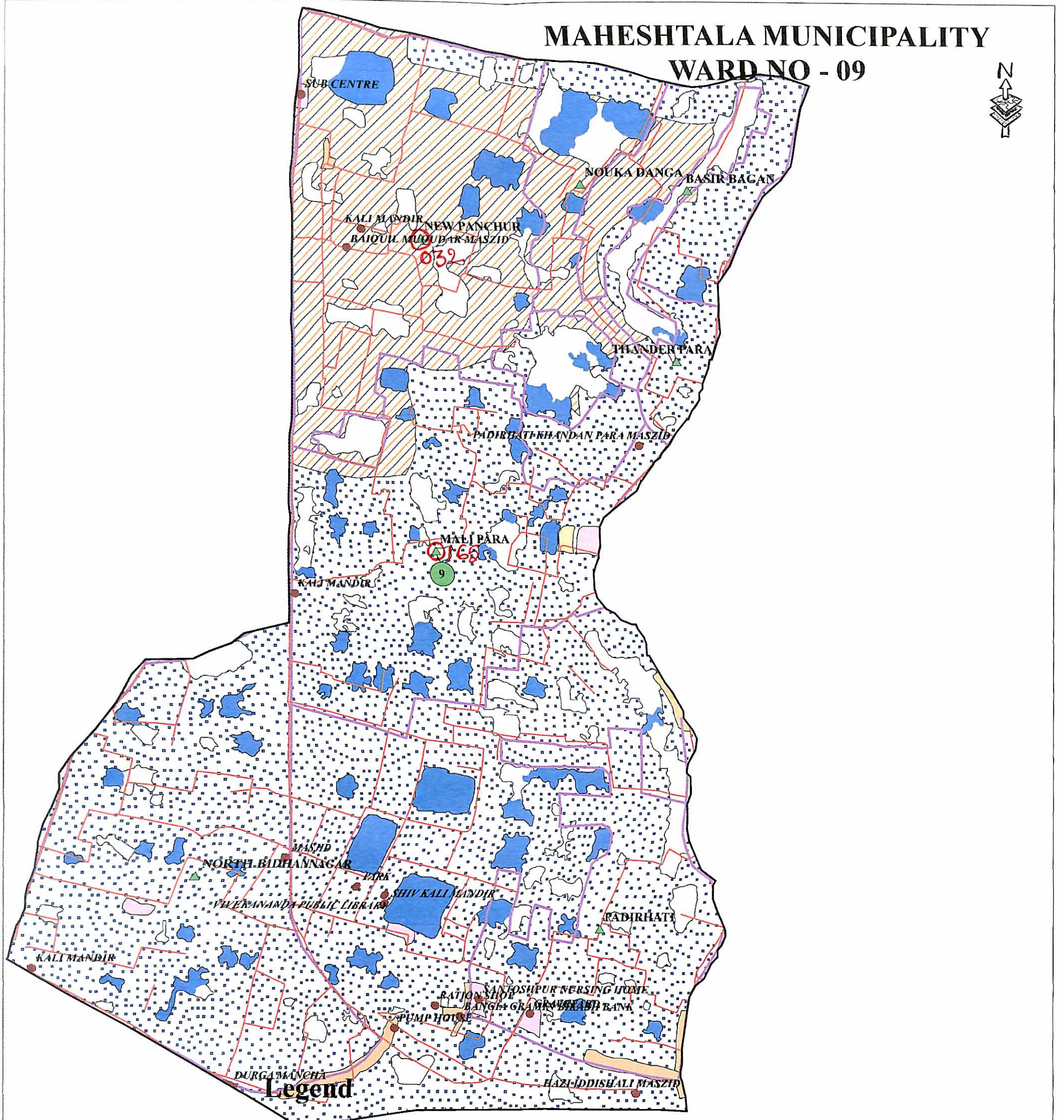
- | | |
|-------------------------|-----------------------------------|
| ● COMMUNITY FACILITY | ■ COMMERCIAL AREA |
| ▲ SLUM POINT | ■ DEDICATED OPEN SPACES |
| —+—+— RAILWAY | ■ INDUSTRIAL AREA |
| — ROAD | ■ PUBLIC & SEMIPUBLIC AREA |
| □ SLUM REGION | ■ RIVER |
| □ RESIDENTIAL AREA | ■ SLUM |
| ■ WATERBODY | ■ TRANSPORTATION & INFRASTRUCTURE |
| □ MOUNCIPALITY BOUNDARY | □ VACANTLAND |
| □ WARD BOUNDARY | ■ CANAL |



S. A. E
Maheshtala Municipality
South 24 Parganas

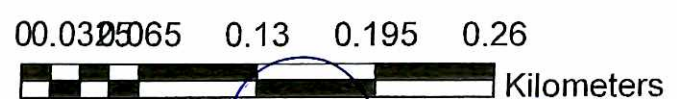
[Signature]
Chairman
Maheshtala Municipality
South 24-Parganas

MAHESHTALA MUNICIPALITY WARD NO - 09



Legend

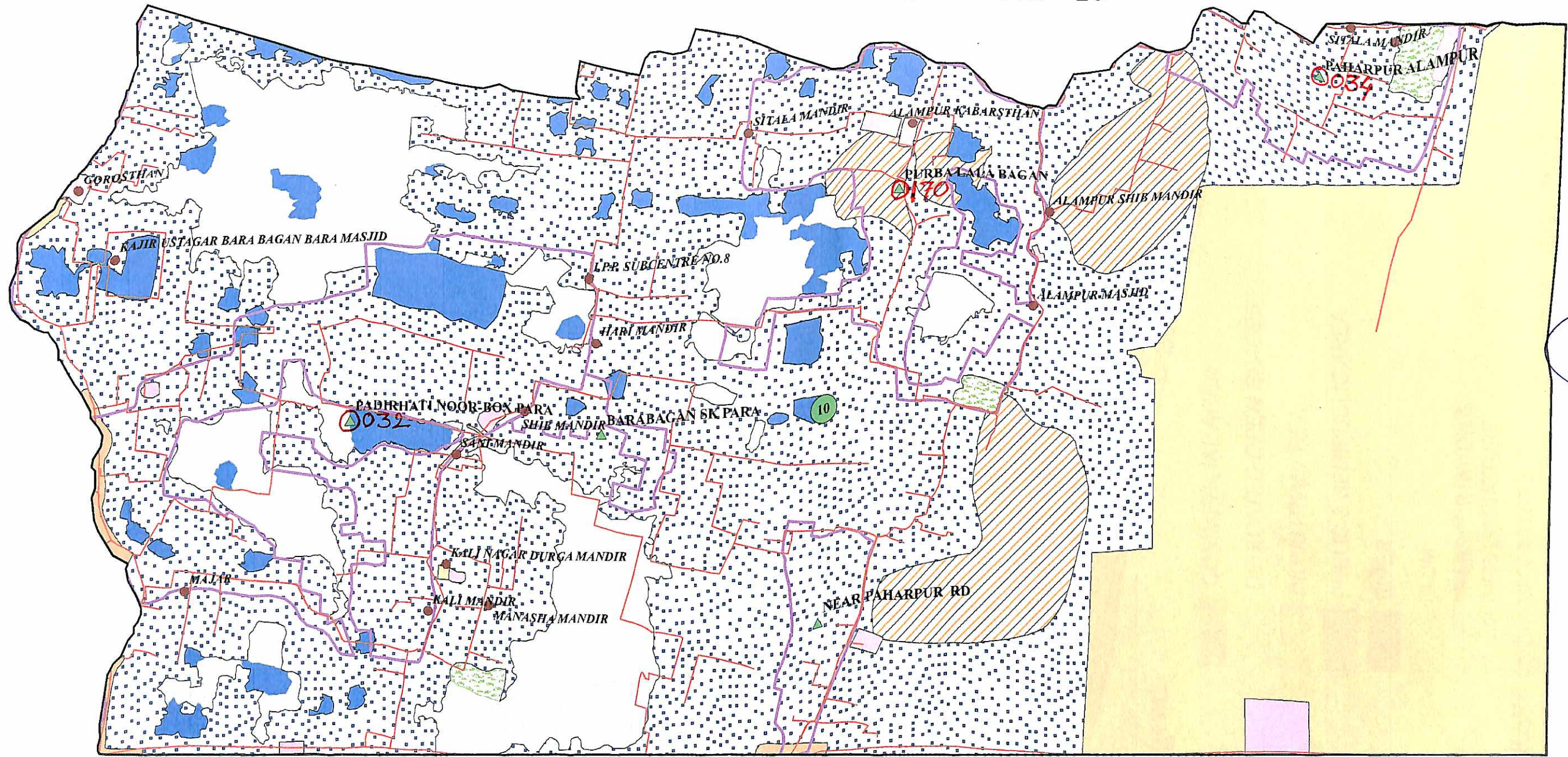
- | | | | |
|-------|-----------------------|---|---------------------------------|
| ● | COMMUNITY FACILITY | ■ | COMMERCIAL AREA |
| ▲ | SLUM POINT | ■ | DEDICATED OPEN SPACES |
| —+—+— | RAILWAY | ■ | INDUSTRIAL AREA |
| — | ROAD | ■ | PUBLIC & SEMIPUBLIC AREA |
| □ | SLUM REGION | ■ | RIVER |
| □ | RESIDENTIAL AREA | ■ | SLUM |
| ■ | WATERBODY | ■ | TRANSPORTATION & INFRASTRUCTURE |
| □ | MOUNCIPALITY BOUNDARY | □ | VACANTLAND |
| □ | WARD BOUNDARY | ■ | CANAL |



S. A. E
Maheshtala Municipality
South 24 Parganas


Chairman
Maheshtala Municipality
South 24 Parganas

MAHESHTALA MUNICIPALITY WARD NO - 10



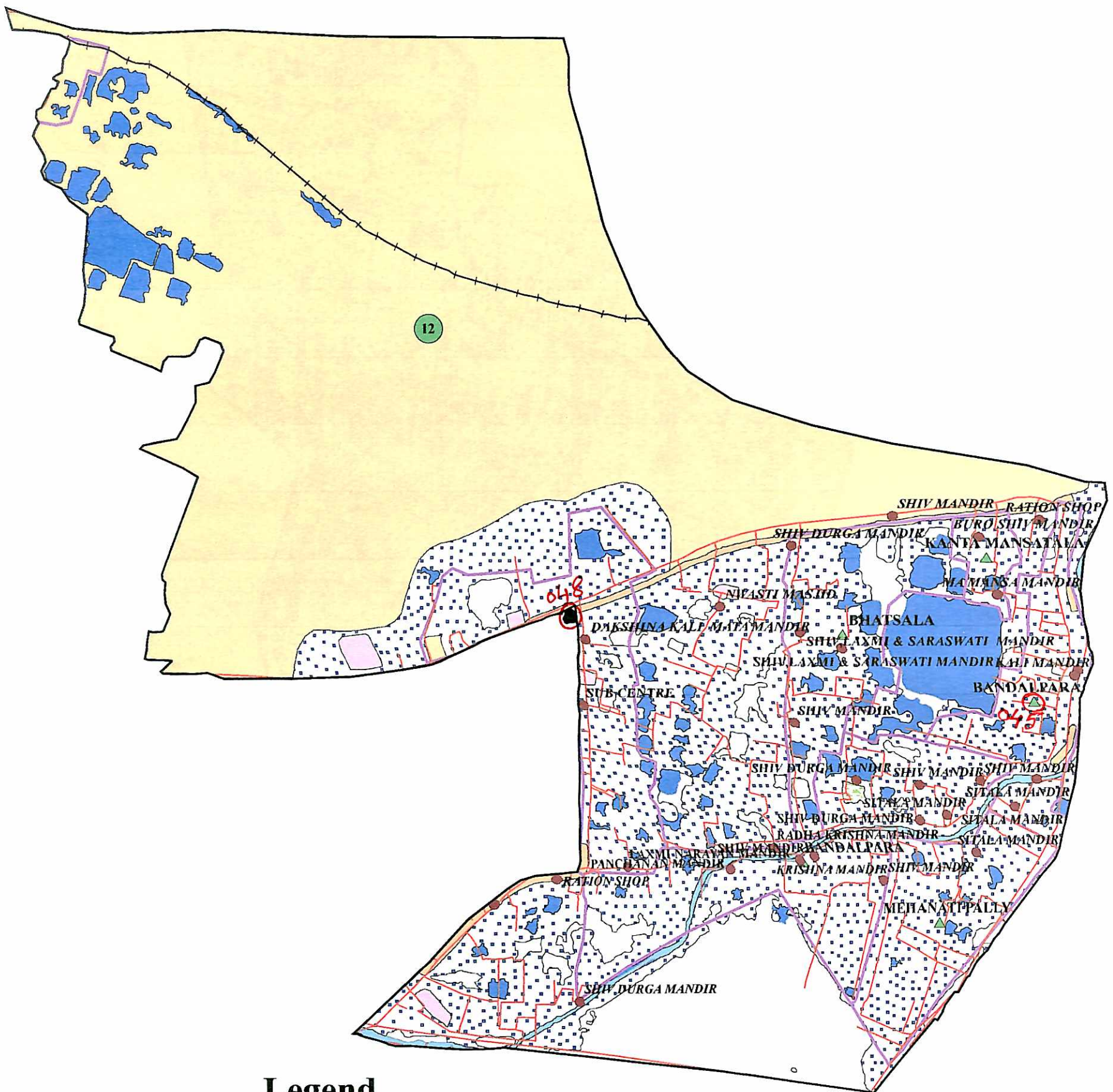
S. A. B.
 Maheshtala Municipality
 South 24 Parganas
 Chairman
 Maheshtala Municipality
 South 24 Parganas

Legend




- | | | | |
|----------------------|----------------------------|-----------------------------------|--------------------|
| ● COMMUNITY FACILITY | ■ COMMERCIAL AREA | ■ WATERBODY | □ VACANT LAND |
| ▲ SLUM POINT | ■ DEDICATED OPEN SPACES | □ MUNICIPALITY BOUNDARY | ■ CANAL |
| —+—+— RAILWAY | ■ INDUSTRIAL AREA | □ WARD BOUNDARY | ■ RIVER |
| — ROAD | ■ PUBLIC & SEMIPUBLIC AREA | ■ TRANSPORTATION & INFRASTRUCTURE | ■ SLUM REGION |
| | | | ■ RESIDENTIAL AREA |

MAHESHTALA MUNICIPALITY WARD NO - 12



Legend

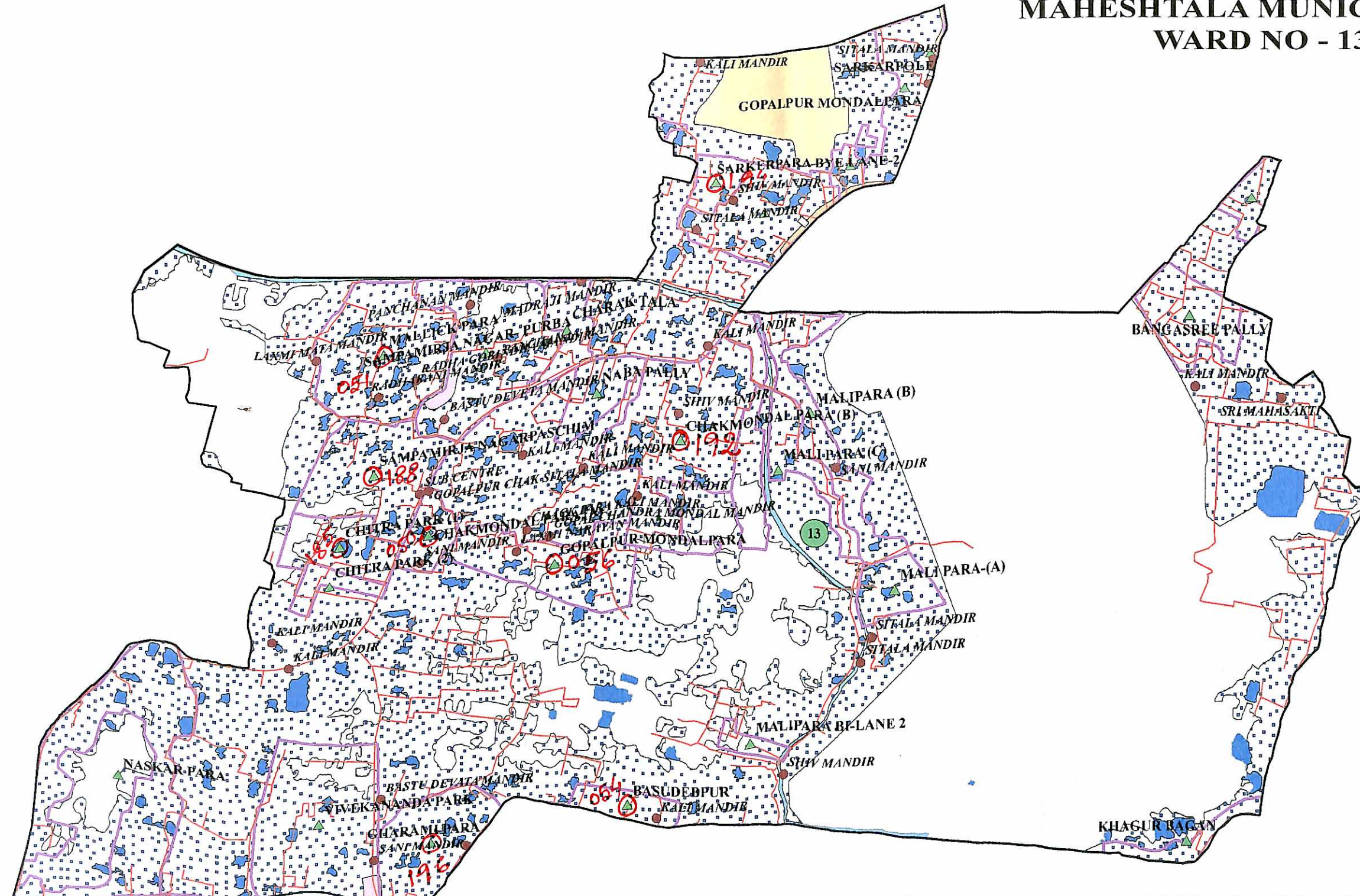
- | | |
|---|--|
| <ul style="list-style-type: none"> COMMUNITY FACILITY SLUM POINT RAILWAY ROAD SLUM REGION RESIDENTIAL AREA WATERBODY MUNICIPALITY BOUNDARY WARD BOUNDARY | <ul style="list-style-type: none"> COMMERCIAL AREA DEDICATED OPEN SPACES INDUSTRIAL AREA PUBLIC & SEMIPUBLIC AREA RIVER SLUM TRANSPORTATION & INFRASTRUCTURE VACANTLAND CANAL |
|---|--|




S. A. E
Maheshtala Municipality
South 24 Parganas

Chairman
Maheshtala Municipality
South 24-Parganas

MAHESHTALA MUNICIPALITY WARD NO - 13



Legend

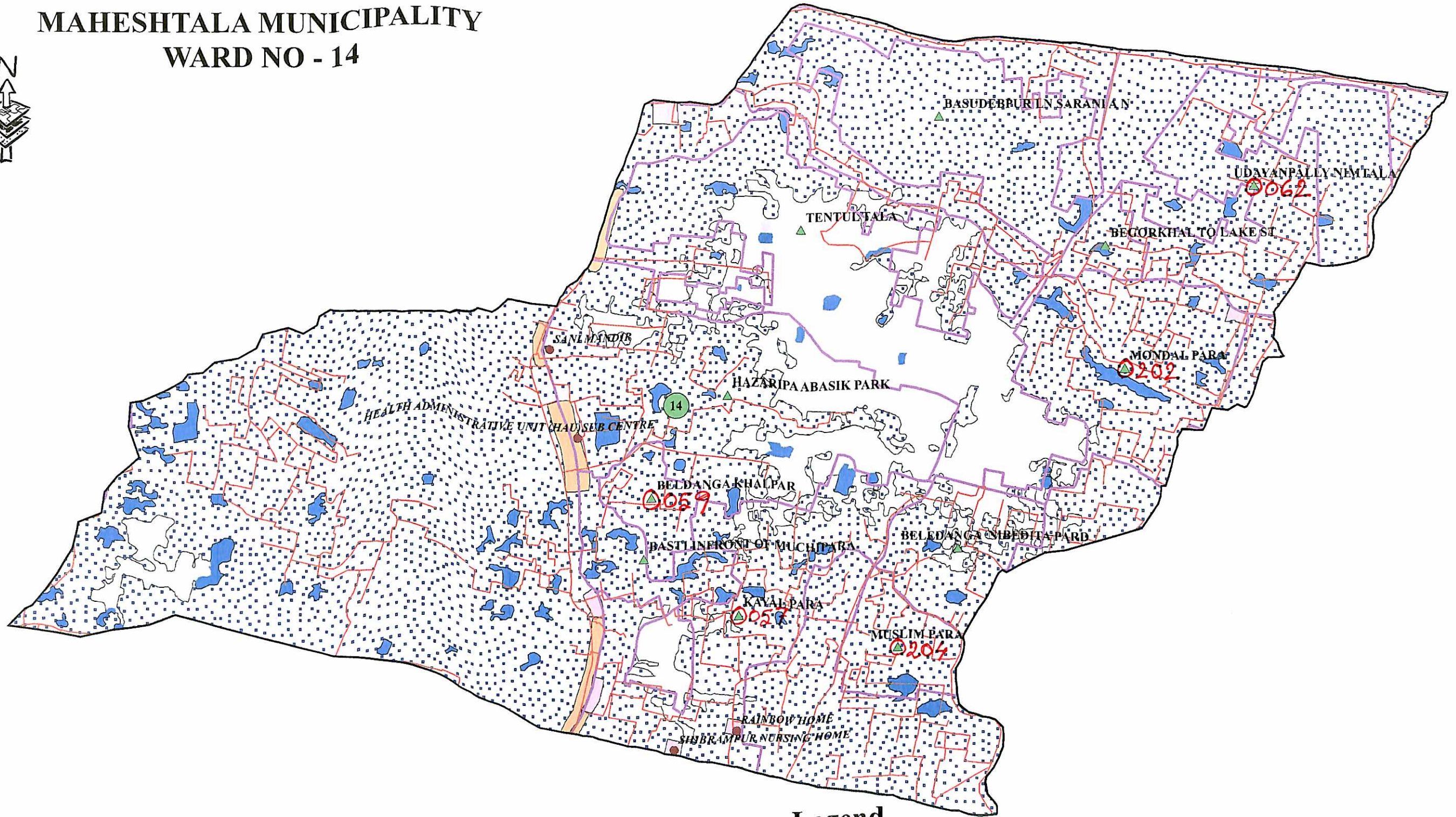


- | | | | |
|----------------------|--------------------------|---------------------------------|------------------|
| ● COMMUNITY FACILITY | COMMERCIAL AREA | WATERBODY | VACANTLAND |
| ▲ SLUM POINT | DEDICATED OPEN SPACES | MOUNCIPALITY BOUNDARY | CANAL |
| —+—+— RAILWAY | INDUSTRIAL AREA | WARD BOUNDARY | RIVER |
| — ROAD | PUBLIC & SEMIPUBLIC AREA | TRANSPORTATION & INFRASTRUCTURE | SLUM |
| | | | SLUM REGION |
| | | | RESIDENTIAL AREA |

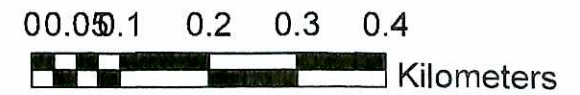
S. A. E
Maheshtala Municipality
South 24 Parganas

Chairman
Maheshtala Municipality
South 24-Parganas

MAHESHTALA MUNICIPALITY WARD NO - 14



Legend

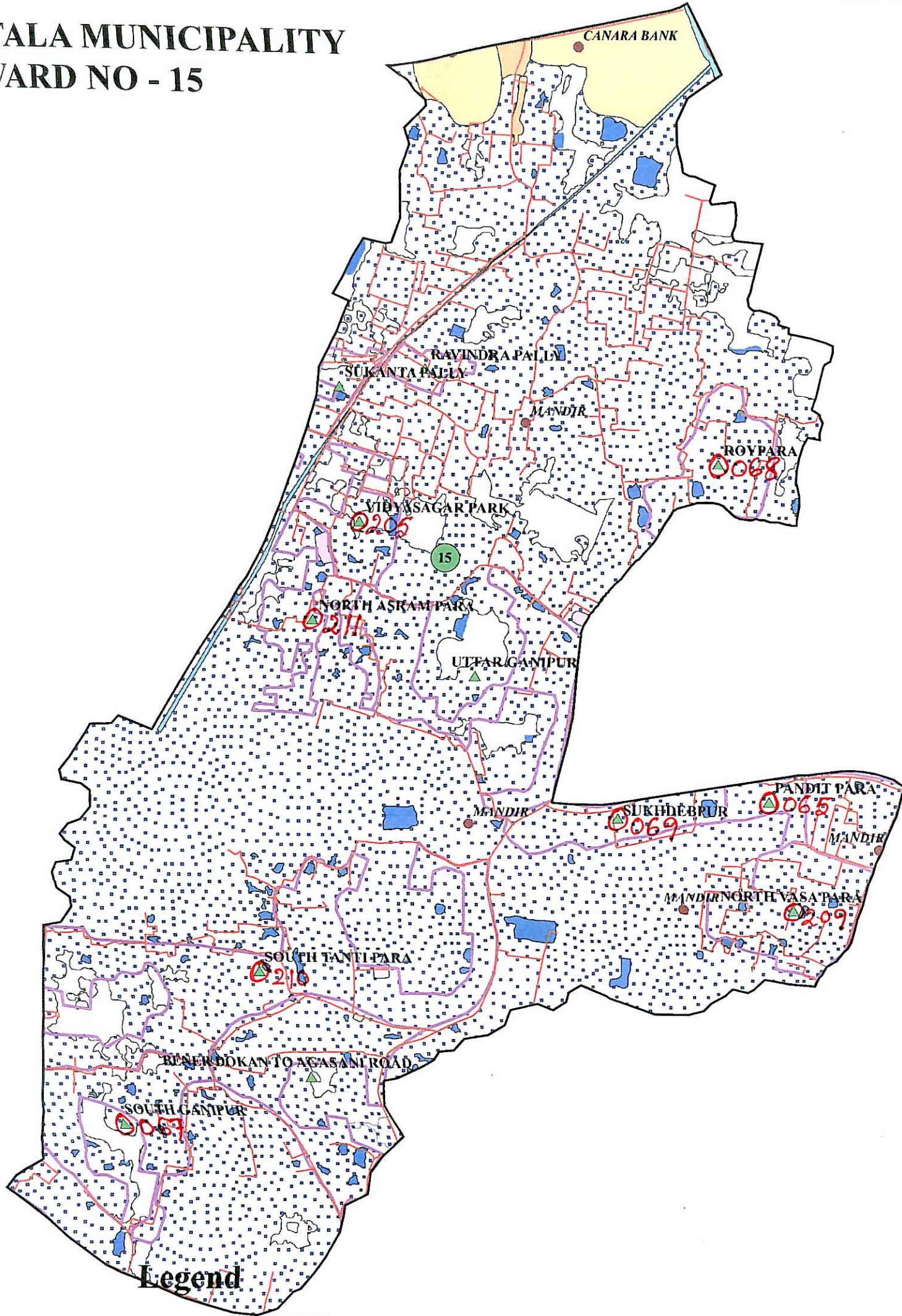


- | | | | |
|----------------------|--------------------------|---------------------------------|------------------|
| ● COMMUNITY FACILITY | COMMERCIAL AREA | WATERBODY | VACANT LAND |
| ▲ SLUM POINT | DEDICATED OPEN SPACES | MUNICIPALITY BOUNDARY | CANAL |
| RAILWAY | INDUSTRIAL AREA | WARD BOUNDARY | RIVER |
| ROAD | PUBLIC & SEMIPUBLIC AREA | TRANSPORTATION & INFRASTRUCTURE | SLUM REGION |
| | | | RESIDENTIAL AREA |

S. A. E
Maheshtala Municipality
South 24 Parganas


Chairman
Maheshtala Municipality
South 24-Parganas

MAHESHTALA MUNICIPALITY WARD NO - 15



Legend

- | | | | |
|-------|-----------------------|---|---------------------------------|
| ● | COMMUNITY FACILITY | ■ | COMMERCIAL AREA |
| ▲ | SLUM POINT | ■ | DEDICATED OPEN SPACES |
| —+—+— | RAILWAY | ■ | INDUSTRIAL AREA |
| — | ROAD | ■ | PUBLIC & SEMIPUBLIC AREA |
| □ | SLUM REGION | ■ | RIVER |
| □ | RESIDENTIAL AREA | ■ | SLUM |
| ■ | WATERBODY | ■ | TRANSPORTATION & INFRASTRUCTURE |
| □ | MOUNCIPALITY BOUNDARY | □ | VACANTLAND |
| □ | WARD BOUNDARY | ■ | CANAL |

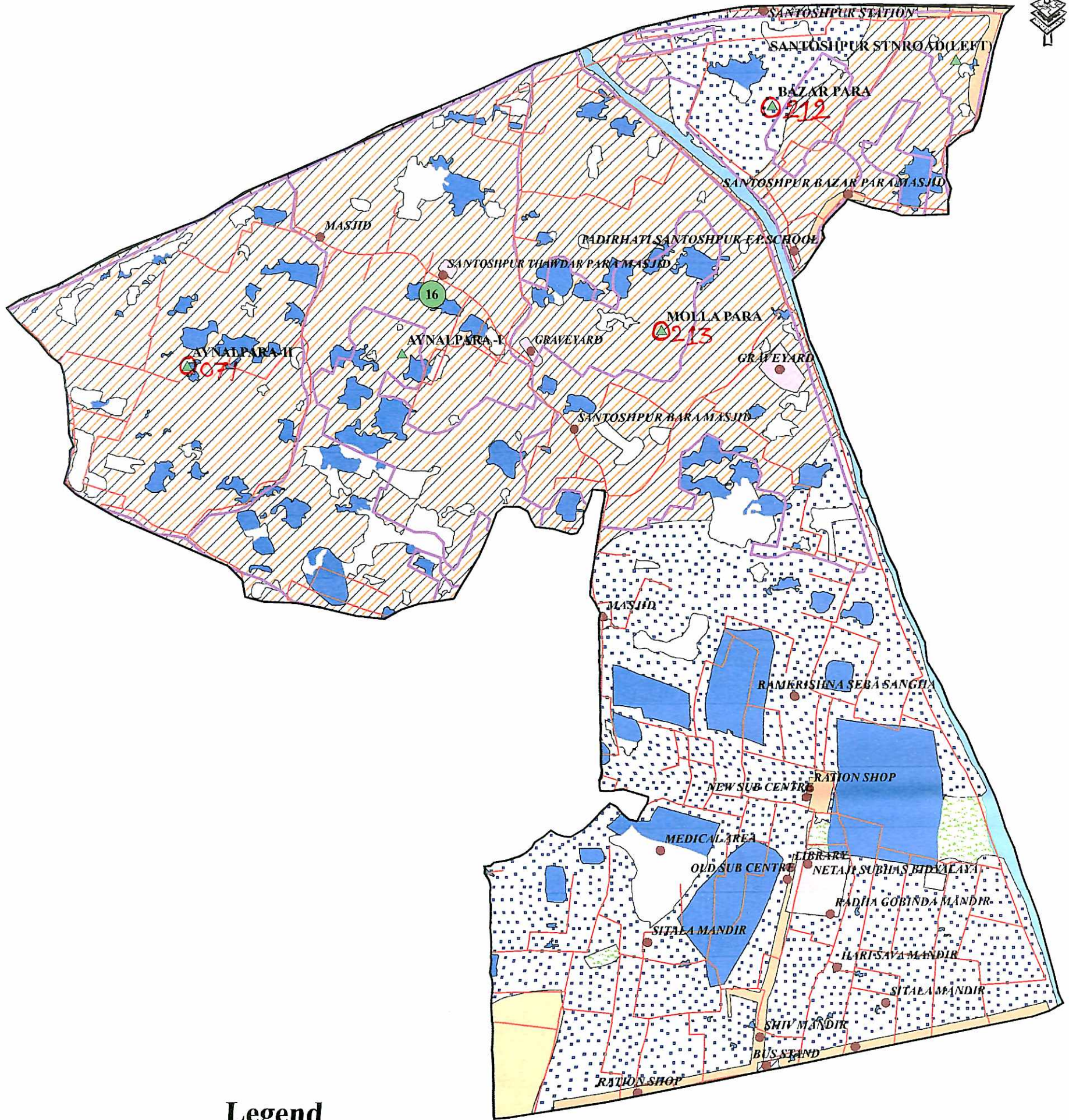


S. A. E
Maheshtala Municipality
South 24 Parganas

Chairman
Maheshtala Municipality
South 24-Parganas


MAHESHTALA MUNICIPALITY

WARD NO - 16



Legend

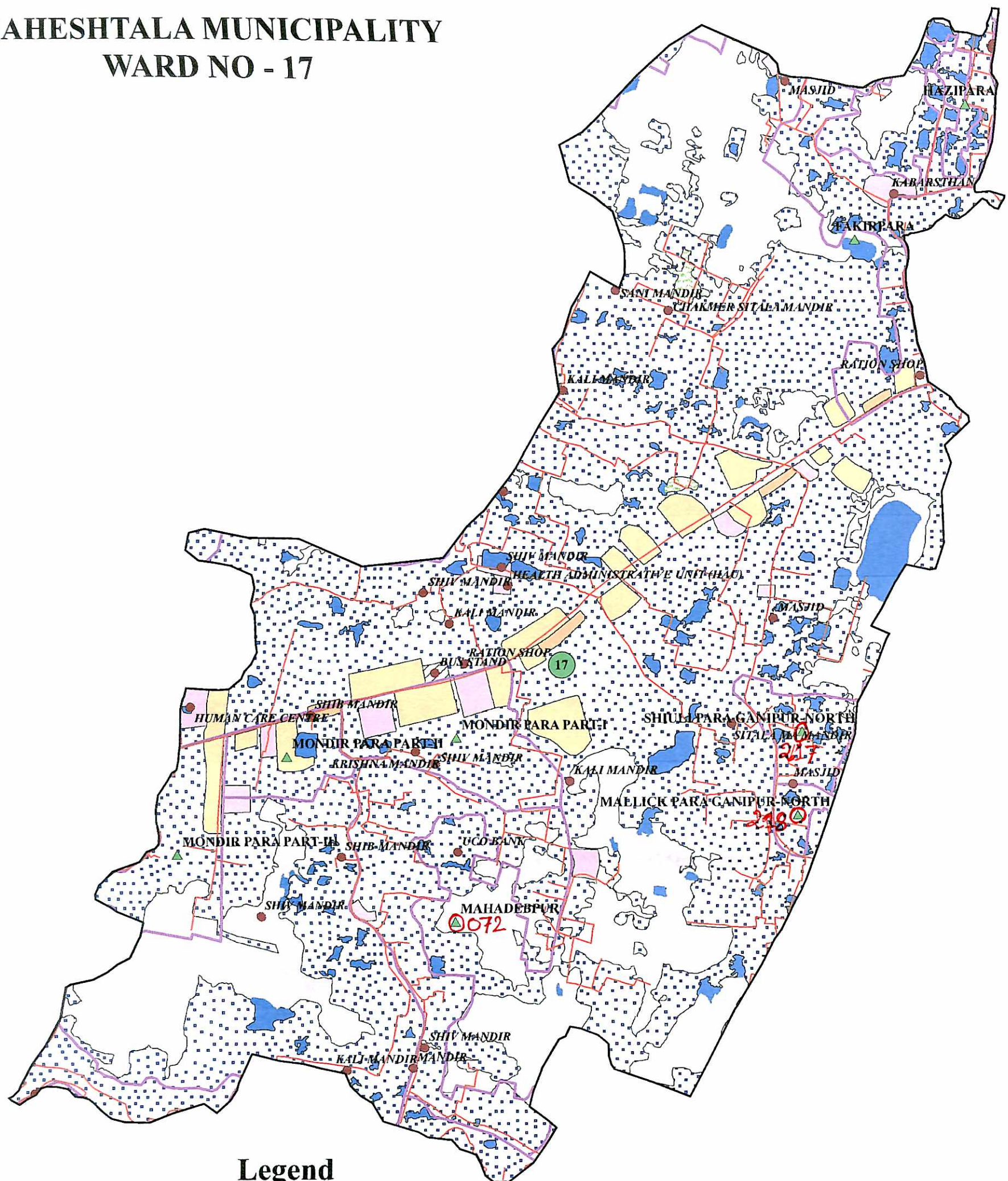
- | | | | |
|-----|-----------------------|---|---------------------------------|
| ● | COMMUNITY FACILITY | ■ | COMMERCIAL AREA |
| ▲ | SLUM POINT | ■ | DEDICATED OPEN SPACES |
| —+— | RAILWAY | ■ | INDUSTRIAL AREA |
| — | ROAD | ■ | PUBLIC & SEMIPUBLIC AREA |
| □ | SLUM REGION | ■ | RIVER |
| □ | RESIDENTIAL AREA | ■ | SLUM |
| ■ | WATERBODY | ■ | TRANSPORTATION & INFRASTRUCTURE |
| □ | MOUNCIPALITY BOUNDARY | □ | VACANTLAND |
| □ | WARD BOUNDARY | ■ | CANAL |



S. A. E
Maheshtala Municipality
South 24 Parganas

Chairman
Maheshtala Municipality
South 24-Parganas

MAHESHTALA MUNICIPALITY WARD NO - 17



Legend

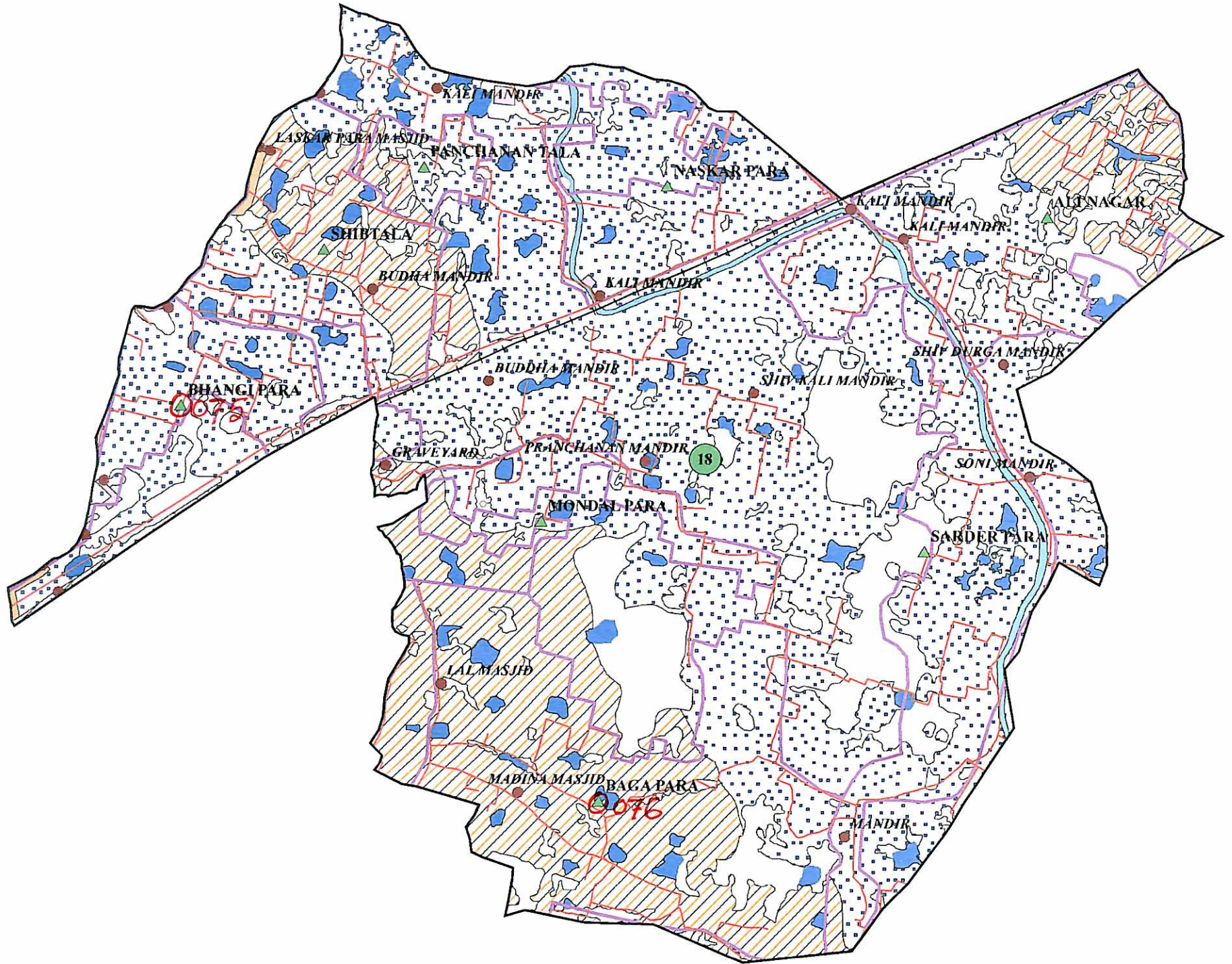
- | | |
|-------------------------|-----------------------------------|
| ● COMMUNITY FACILITY | ■ COMMERCIAL AREA |
| ▲ SLUM POINT | ■ DEDICATED OPEN SPACES |
| —+—+— RAILWAY | ■ INDUSTRIAL AREA |
| — ROAD | ■ PUBLIC & SEMIPUBLIC AREA |
| □ SLUM REGION | ■ RIVER |
| ■ RESIDENTIAL AREA | ■ SLUM |
| ■ WATERBODY | ■ TRANSPORTATION & INFRASTRUCTURE |
| □ MOUNCIPALITY BOUNDARY | □ VACANTLAND |
| □ WARD BOUNDARY | ■ CANAL |



S. A. E
Maheshtala Municipality
South 24 Parganas


Chairman
Maheshtala Municipality
South 24-Parganas

MAHESHTALA MUNICIPALITY WARD NO - 18



Legend

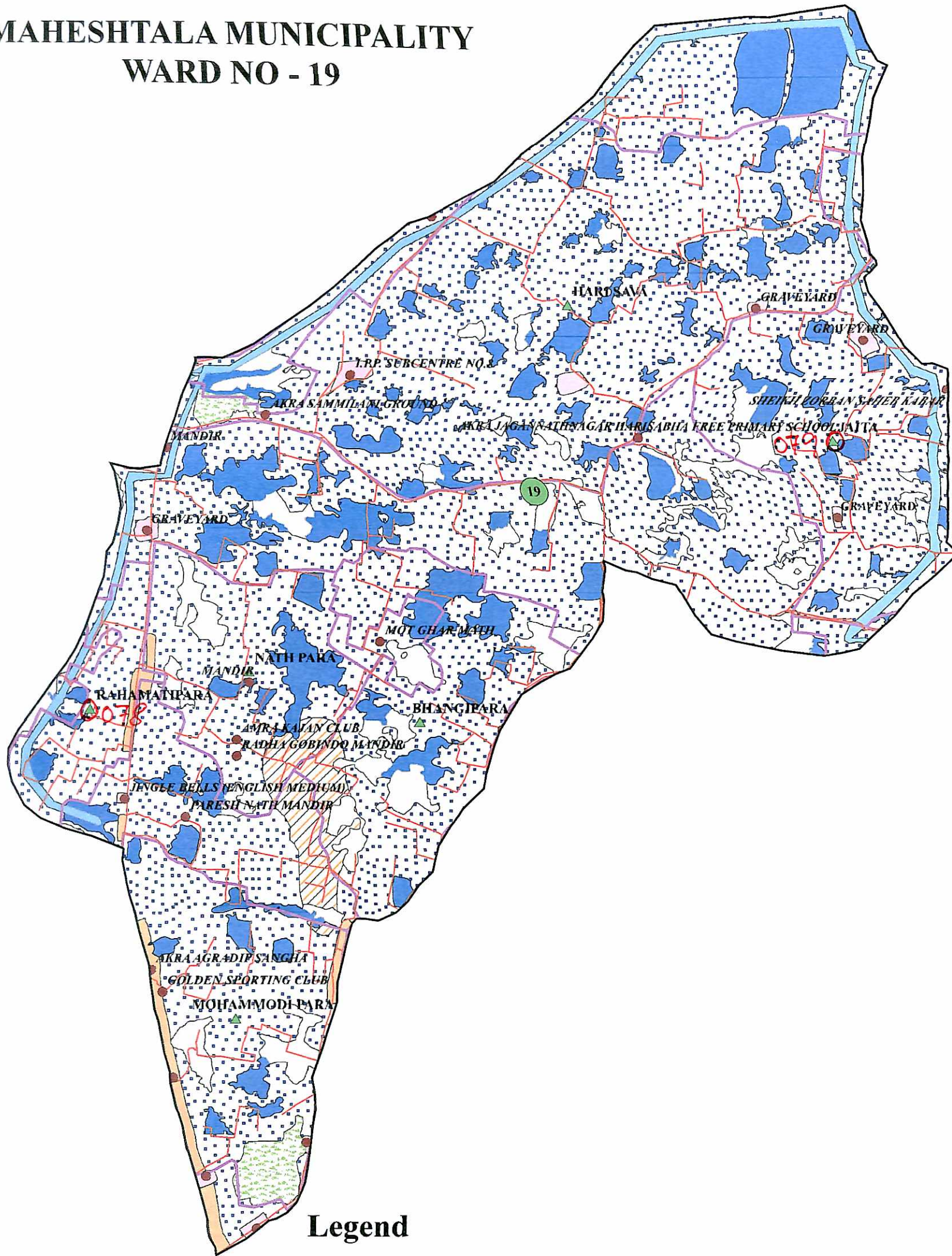
- | | | | |
|-------|-----------------------|---|---------------------------------|
| ● | COMMUNITY FACILITY | ■ | COMMERCIAL AREA |
| ▲ | SLUM POINT | ■ | DEDICATED OPEN SPACES |
| —+—+— | RAILWAY | ■ | INDUSTRIAL AREA |
| — | ROAD | ■ | PUBLIC & SEMIPUBLIC AREA |
| □ | SLUM REGION | ■ | RIVER |
| □ | RESIDENTIAL AREA | ■ | SLUM |
| ■ | WATERBODY | ■ | TRANSPORTATION & INFRASTRUCTURE |
| □ | MUNICIPALITY BOUNDARY | □ | VACANTLAND |
| □ | WARD BOUNDARY | ■ | CANAL |



S. A. E
Maheshtala Municipality
South 24 Parganas


(Signature)
Chairman
Maheshtala Municipality
South 24-Parganas

MAHESHTALA MUNICIPALITY WARD NO - 19



Legend

- | | |
|-------------------------|---------------------------------|
| ● COMMUNITY FACILITY | COMMERCIAL AREA |
| ▲ SLUM POINT | DEDICATED OPEN SPACES |
| --- RAILWAY | INDUSTRIAL AREA |
| — ROAD | PUBLIC & SEMIPUBLIC AREA |
| □ SLUM REGION | RIVER |
| □ RESIDENTIAL AREA | SLUM |
| ■ WATERBODY | TRANSPORTATION & INFRASTRUCTURE |
| □ MOUNCIPALITY BOUNDARY | VACANTLAND |
| □ WARD BOUNDARY | CANAL |

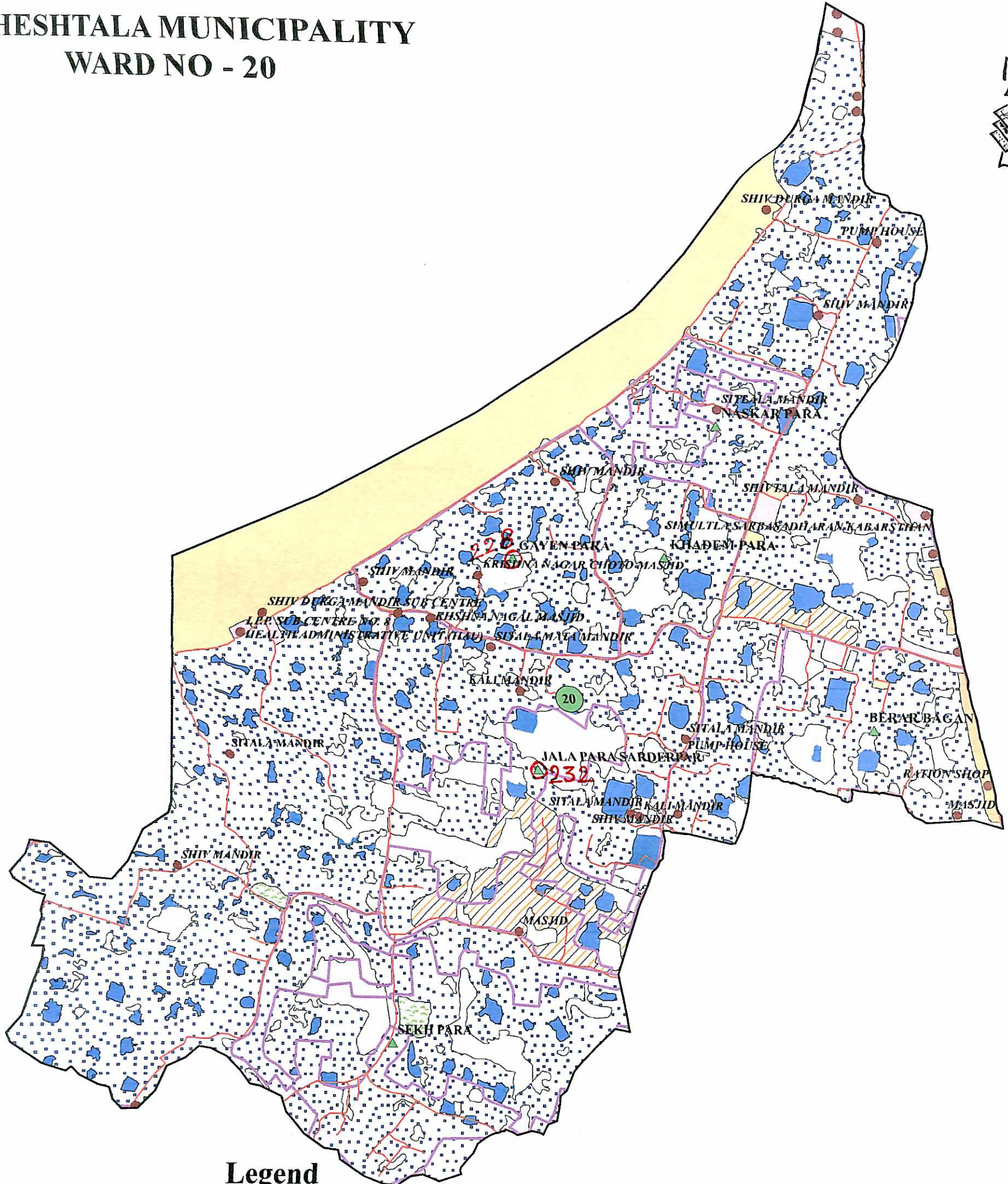


S. A. E.
Maheshtala Municipality
South 24 Parganas

(Signature)
Chairman
Maheshtala Municipality
South 24-Parganas


MAHESHTALA MUNICIPALITY

WARD NO - 20



Legend

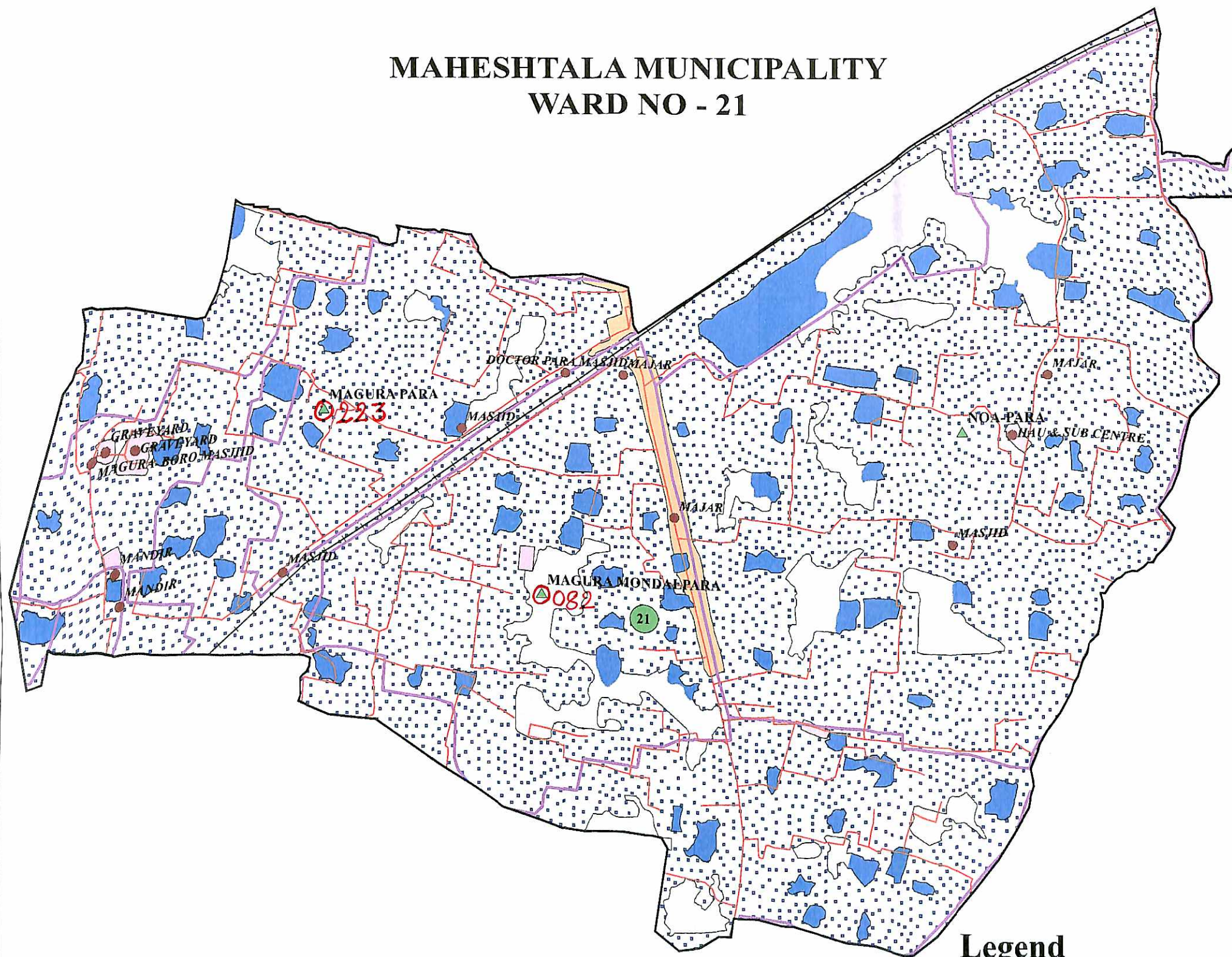
- | | | | |
|-------|-----------------------|---|---------------------------------|
| ● | COMMUNITY FACILITY | ■ | COMMERCIAL AREA |
| ▲ | SLUM POINT | ■ | DEDICATED OPEN SPACES |
| —+—+— | RAILWAY | ■ | INDUSTRIAL AREA |
| — | ROAD | ■ | PUBLIC & SEMIPUBLIC AREA |
| □ | SLUM REGION | ■ | RIVER |
| ■ | RESIDENTIAL AREA | ■ | SLUM |
| ■ | WATERBODY | ■ | TRANSPORTATION & INFRASTRUCTURE |
| □ | MOUNCIPALITY BOUNDARY | □ | VACANTLAND |
| □ | WARD BOUNDARY | ■ | CANAL |



S. A. E
Maheshtala Municipality
South 24 Parganas


Chairman
Maheshtala Municipality
South 24-Parganas

MAHESHTALA MUNICIPALITY WARD NO - 21



Legend

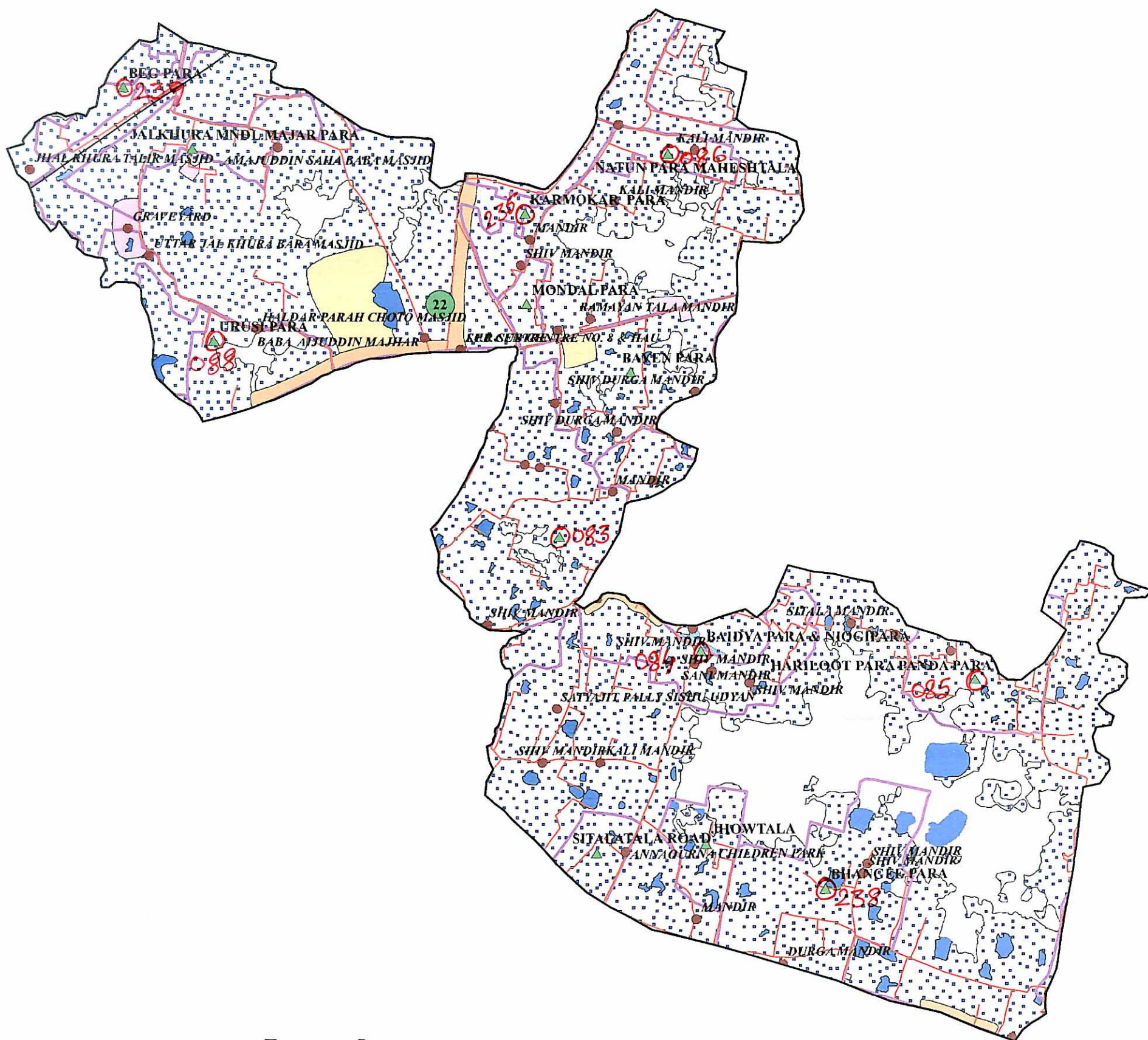
- | | | | |
|---|---|--|---|
| <ul style="list-style-type: none"> COMMUNITY FACILITY SLUM POINT RAILWAY ROAD | <ul style="list-style-type: none"> COMMERCIAL AREA DEDICATED OPEN SPACES INDUSTRIAL AREA PUBLIC & SEMIPUBLIC AREA | <ul style="list-style-type: none"> WATERBODY MOUNCIPALITY BOUNDARY WARD BOUNDARY TRANSPORTATION & INFRASTRUCTURE | <ul style="list-style-type: none"> VACANTLAND CANAL RIVER SLUM SLUM REGION RESIDENTIAL AREA |
|---|---|--|---|



S. A. E
Maheshtala Municipality
South 24 Parganas


Chairman
Maheshtala Municipality
South 24 Parganas

MAHESHTALA MUNICIPALITY WARD NO - 22



Legend


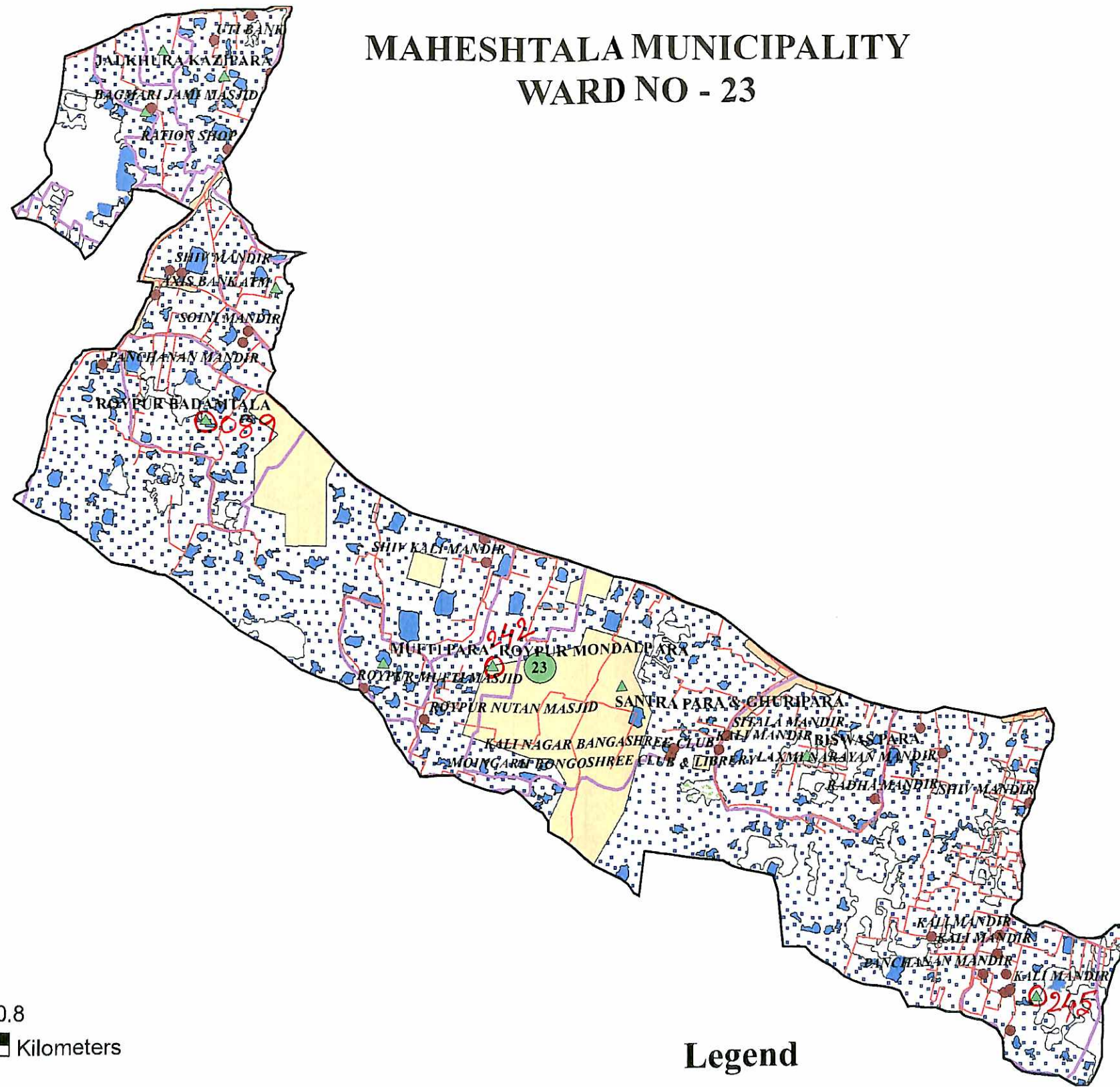
- | | |
|-------------------------|-----------------------------------|
| ● COMMUNITY FACILITY | ■ COMMERCIAL AREA |
| ▲ SLUM POINT | ■ DEDICATED OPEN SPACES |
| —+—+— RAILWAY | ■ INDUSTRIAL AREA |
| — ROAD | ■ PUBLIC & SEMIPUBLIC AREA |
| □ SLUM REGION | ■ RIVER |
| ■ RESIDENTIAL AREA | ■ SLUM |
| ■ WATERBODY | ■ TRANSPORTATION & INFRASTRUCTURE |
| □ MOUNCIPALITY BOUNDARY | □ VACANTLAND |
| □ WARD BOUNDARY | ■ CANAL |



S. A. E
Maheshtala Municipality
South 24 Parganas


Chairman
Maheshtala Municipality
South 24-Parganas

MAHESHTALA MUNICIPALITY WARD NO - 23



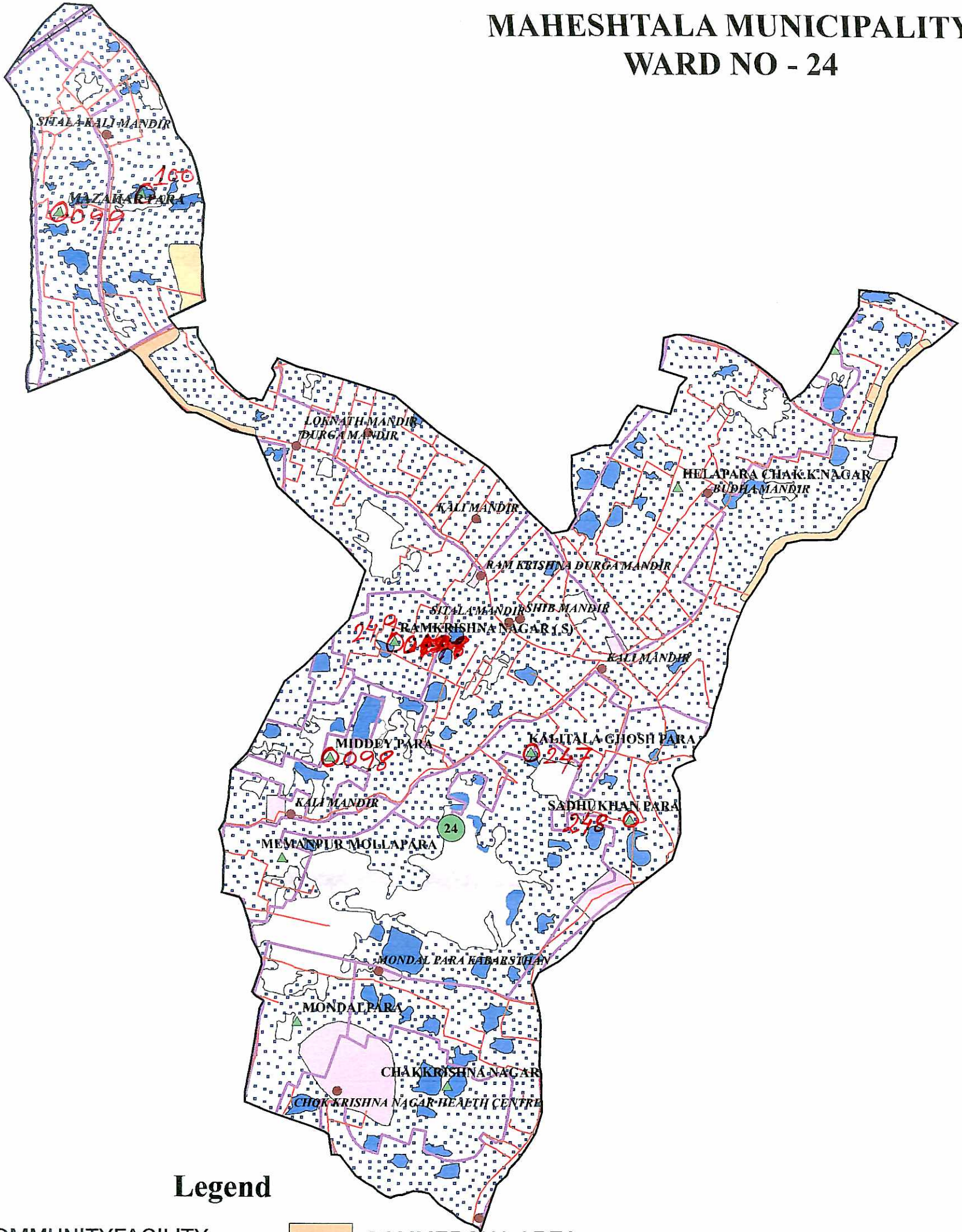
Legend

- | | | | | |
|---|---|--|---|---|
| <ul style="list-style-type: none"> ● COMMUNITY FACILITY ▲ SLUM POINT —+—+— RAILWAY — ROAD | <ul style="list-style-type: none"> COMMERCIAL AREA DEDICATED OPEN SPACES INDUSTRIAL AREA PUBLIC & SEMIPUBLIC AREA | <ul style="list-style-type: none"> WATERBODY MOUNCIPALITY BOUNDARY WARD BOUNDARY TRANSPORTATION & INFRASTRUCTURE | <ul style="list-style-type: none"> VACANT LAND CANAL RIVER SLUM | <ul style="list-style-type: none"> SLUM REGION RESIDENTIAL AREA |
|---|---|--|---|---|

S. A. E
Maheshtala Municipality
South 24 Parganas


Chairman
Maheshtala Municipality
South 24-Parganas

MAHESHTALA MUNICIPALITY WARD NO - 24



Legend

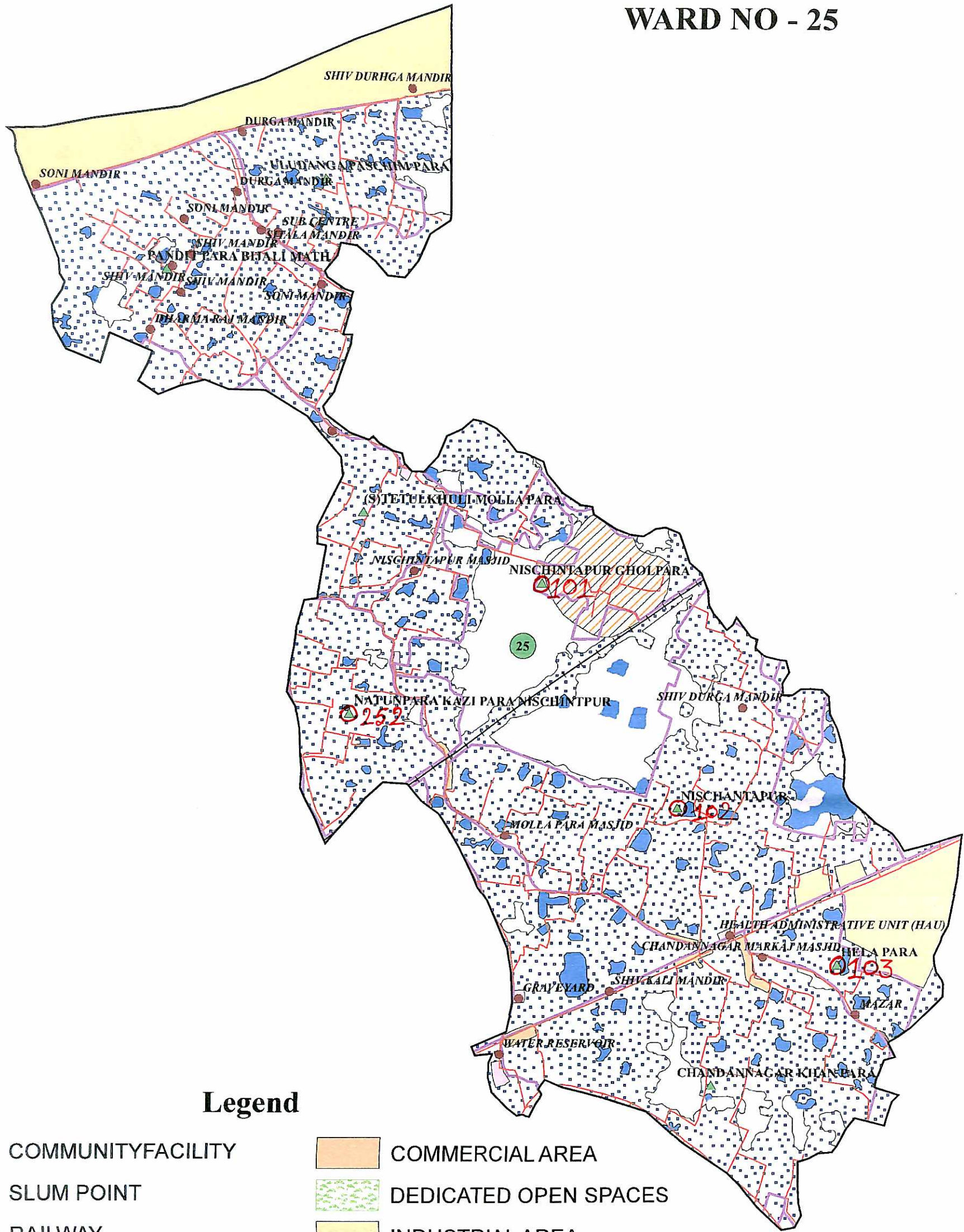
- | | | | |
|-------|-----------------------|---|---------------------------------|
| ● | COMMUNITY FACILITY | ■ | COMMERCIAL AREA |
| ▲ | SLUM POINT | ■ | DEDICATED OPEN SPACES |
| —+—+— | RAILWAY | ■ | INDUSTRIAL AREA |
| — | ROAD | ■ | PUBLIC & SEMIPUBLIC AREA |
| □ | SLUM REGION | ■ | RIVER |
| □ | RESIDENTIAL AREA | ■ | SLUM |
| ■ | WATERBODY | ■ | TRANSPORTATION & INFRASTRUCTURE |
| □ | MOUNCIPALITY BOUNDARY | □ | VACANTLAND |
| □ | WARD BOUNDARY | ■ | CANAL |



S. A. E
Maheshtala Municipality
South 24 Parganas


Chairman
Maheshtala Municipality
South 24-Parganas

MAHESHTALA MUNICIPALITY WARD NO - 25



Legend


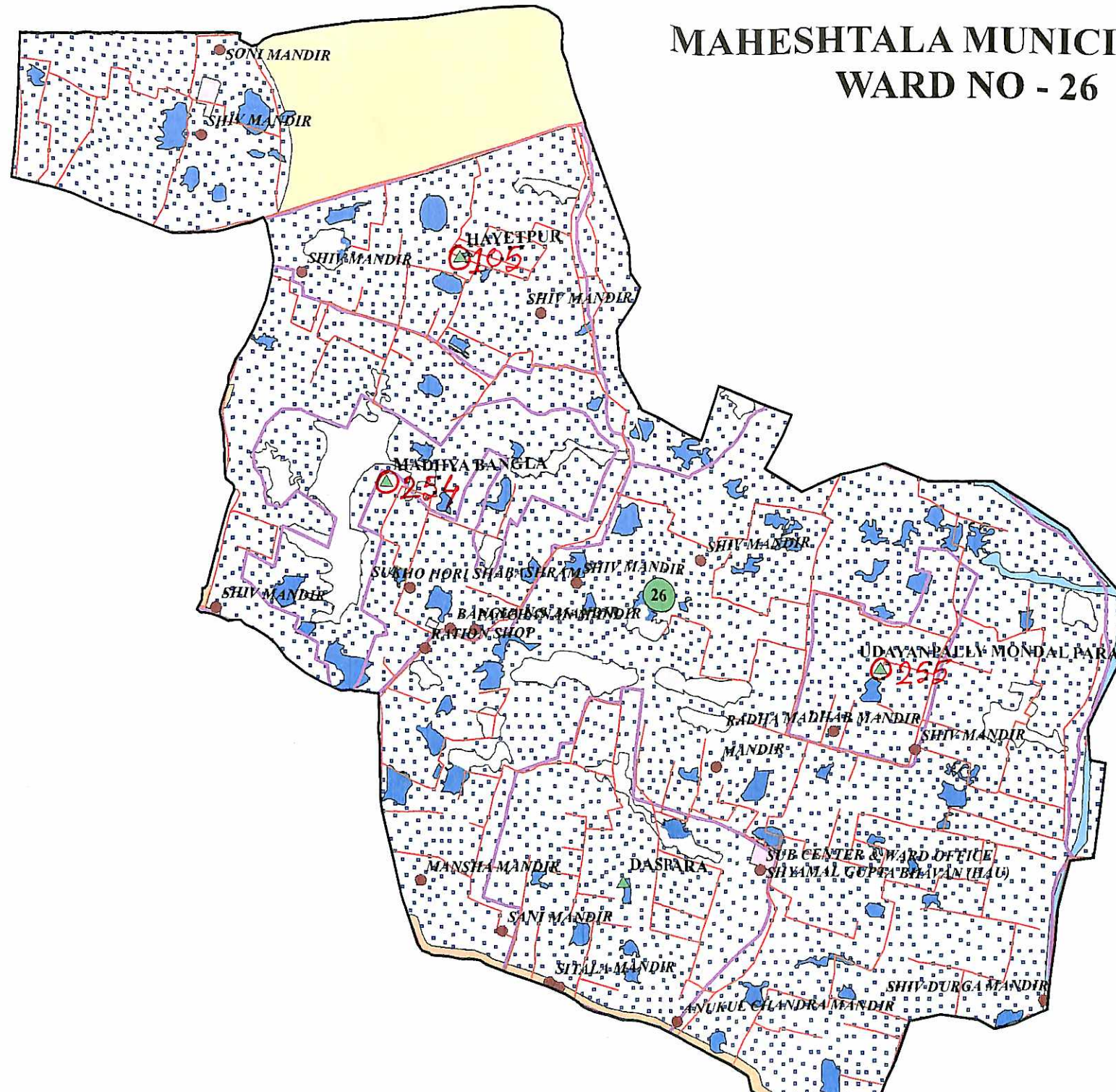
- | | |
|-------------------------|-----------------------------------|
| ● COMMUNITY FACILITY | ■ COMMERCIAL AREA |
| ▲ SLUM POINT | ■ DEDICATED OPEN SPACES |
| —+— RAILWAY | ■ INDUSTRIAL AREA |
| — ROAD | ■ PUBLIC & SEMIPUBLIC AREA |
| □ SLUM REGION | ■ RIVER |
| ■ RESIDENTIAL AREA | ■ SLUM |
| ■ WATERBODY | ■ TRANSPORTATION & INFRASTRUCTURE |
| □ MOUNCIPALITY BOUNDARY | □ VACANTLAND |
| □ WARD BOUNDARY | ■ CANAL |



S. A. E
Maheshtala Municipality
South 24 Parganas

Chairman
Maheshtala Municipality
South 24-Parganas

MAHESHTALA MUNICIPALITY WARD NO - 26



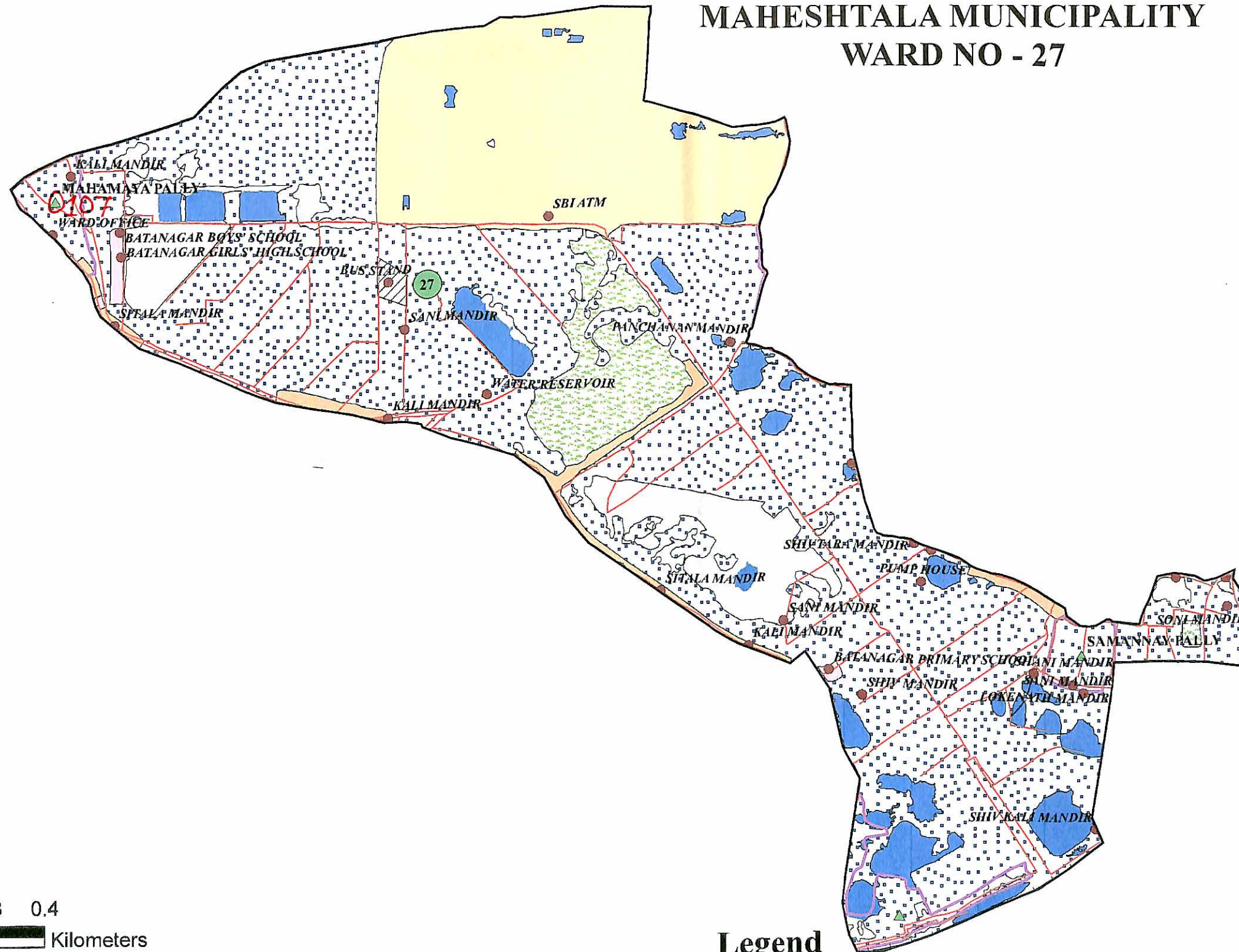
Legend

- | | | | |
|----------------------|----------------------------|-----------------------------------|--------------------|
| ● COMMUNITY FACILITY | ■ COMMERCIAL AREA | ■ WATERBODY | □ VACANT LAND |
| ▲ SLUM POINT | ■ DEDICATED OPEN SPACES | □ MUNICIPALITY BOUNDARY | ■ CANAL |
| —+—+— RAILWAY | ■ INDUSTRIAL AREA | □ WARD BOUNDARY | ■ RIVER |
| — ROAD | ■ PUBLIC & SEMIPUBLIC AREA | ■ TRANSPORTATION & INFRASTRUCTURE | ■ SLUM |
| | | | ■ SLUM REGION |
| | | | ■ RESIDENTIAL AREA |

S. A. E.
Maheshtala Municipality
South 24 Parganas

Chairman
Maheshtala Municipality
South 24-Parganas

MAHESHTALA MUNICIPALITY WARD NO - 27



0 0.05 0.1 0.2 0.3 0.4
Kilometers

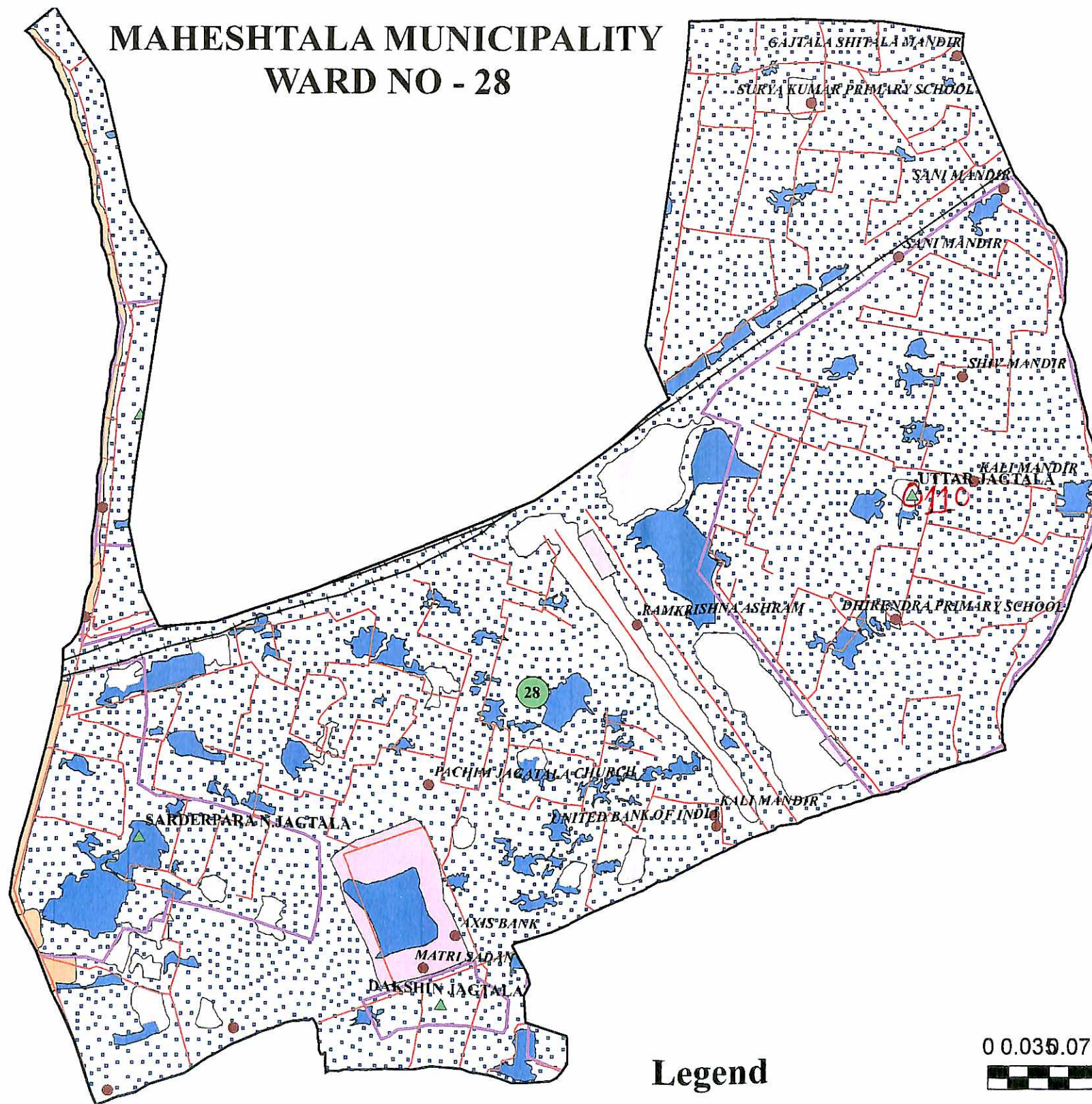
Legend

- | | | | |
|----------------------|--------------------------|---------------------------------|------------------|
| ● COMMUNITY FACILITY | COMMERCIAL AREA | WATER BODY | VACANT LAND |
| ▲ SLUM POINT | DEDICATED OPEN SPACES | MUNICIPALITY BOUNDARY | CANAL |
| RAILWAY | INDUSTRIAL AREA | WARD BOUNDARY | RIVER |
| ROAD | PUBLIC & SEMIPUBLIC AREA | TRANSPORTATION & INFRASTRUCTURE | SLUM REGION |
| | | | RESIDENTIAL AREA |


S. A. E
Maheshtala Municipality
South 24 Parganas

Chairman
Maheshtala Municipality
South 24-Parganas

MAHESHTALA MUNICIPALITY WARD NO - 28



Legend



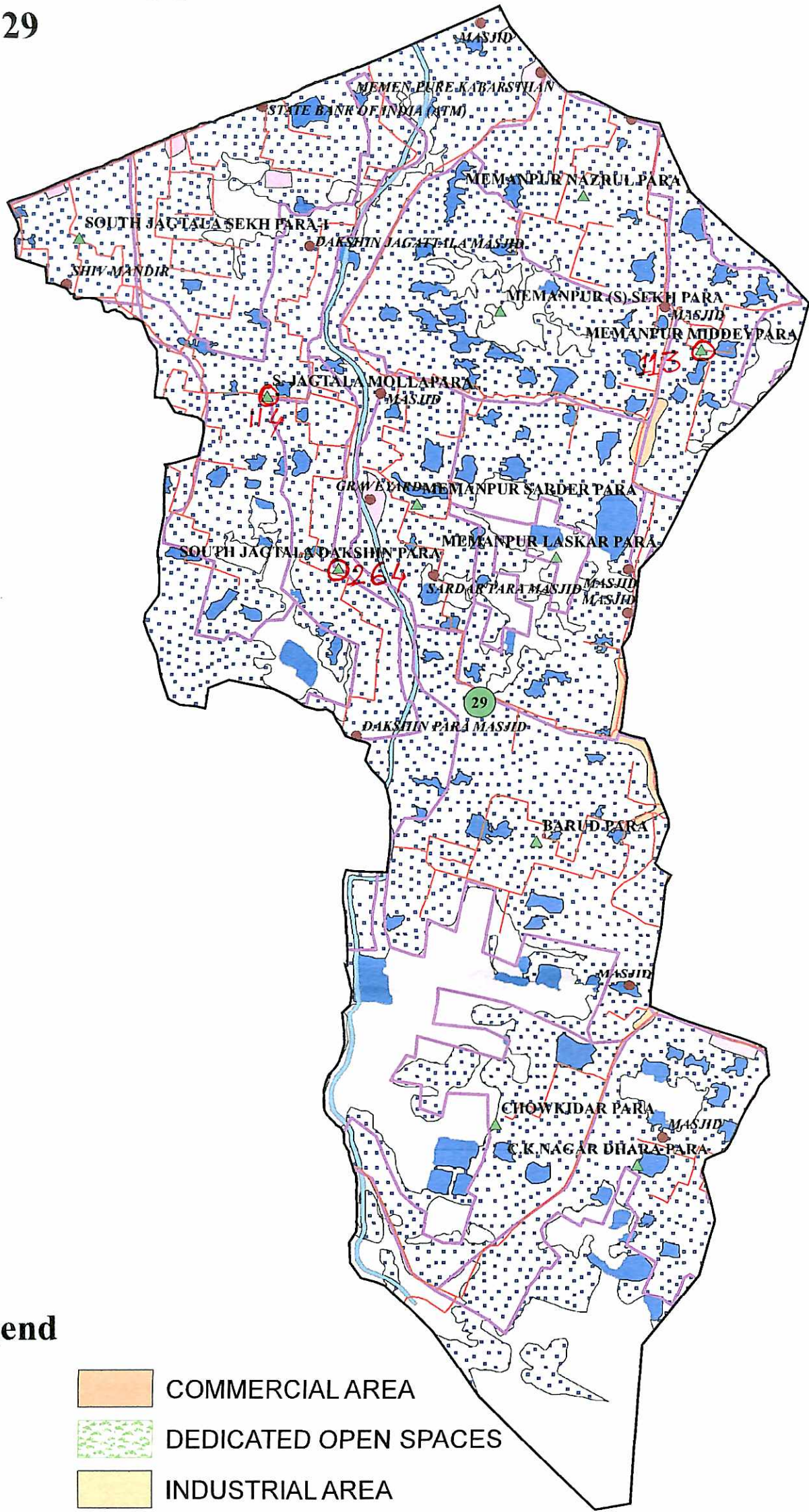
- | | | | |
|----------------------|--------------------------|---------------------------------|------------------|
| ● COMMUNITY FACILITY | COMMERCIAL AREA | WATERBODY | VACANT LAND |
| ▲ SLUM POINT | DEDICATED OPEN SPACES | MOUNCIPALITY BOUNDARY | CANAL |
| —+—+— RAILWAY | INDUSTRIAL AREA | WARD BOUNDARY | RIVER |
| — ROAD | PUBLIC & SEMIPUBLIC AREA | TRANSPORTATION & INFRASTRUCTURE | SLUM REGION |
| | | | RESIDENTIAL AREA |

S. A. E
Maheshtala Municipality
South 24 Parganas

Chairman
Maheshtala Municipality
South 24-Parganas


MAHESHTALA MUNICIPALITY

WARD NO - 29



Legend

- | | | | |
|-------|-----------------------|---|---------------------------------|
| ● | COMMUNITY FACILITY | ■ | COMMERCIAL AREA |
| ▲ | SLUM POINT | ■ | DEDICATED OPEN SPACES |
| —+—+— | RAILWAY | ■ | INDUSTRIAL AREA |
| — | ROAD | ■ | PUBLIC & SEMIPUBLIC AREA |
| □ | SLUM REGION | ■ | RIVER |
| □ | RESIDENTIAL AREA | ▨ | SLUM |
| ■ | WATERBODY | ▨ | TRANSPORTATION & INFRASTRUCTURE |
| □ | MOUNCIPALITY BOUNDARY | □ | VACANTLAND |
| □ | WARD BOUNDARY | ■ | CANAL |

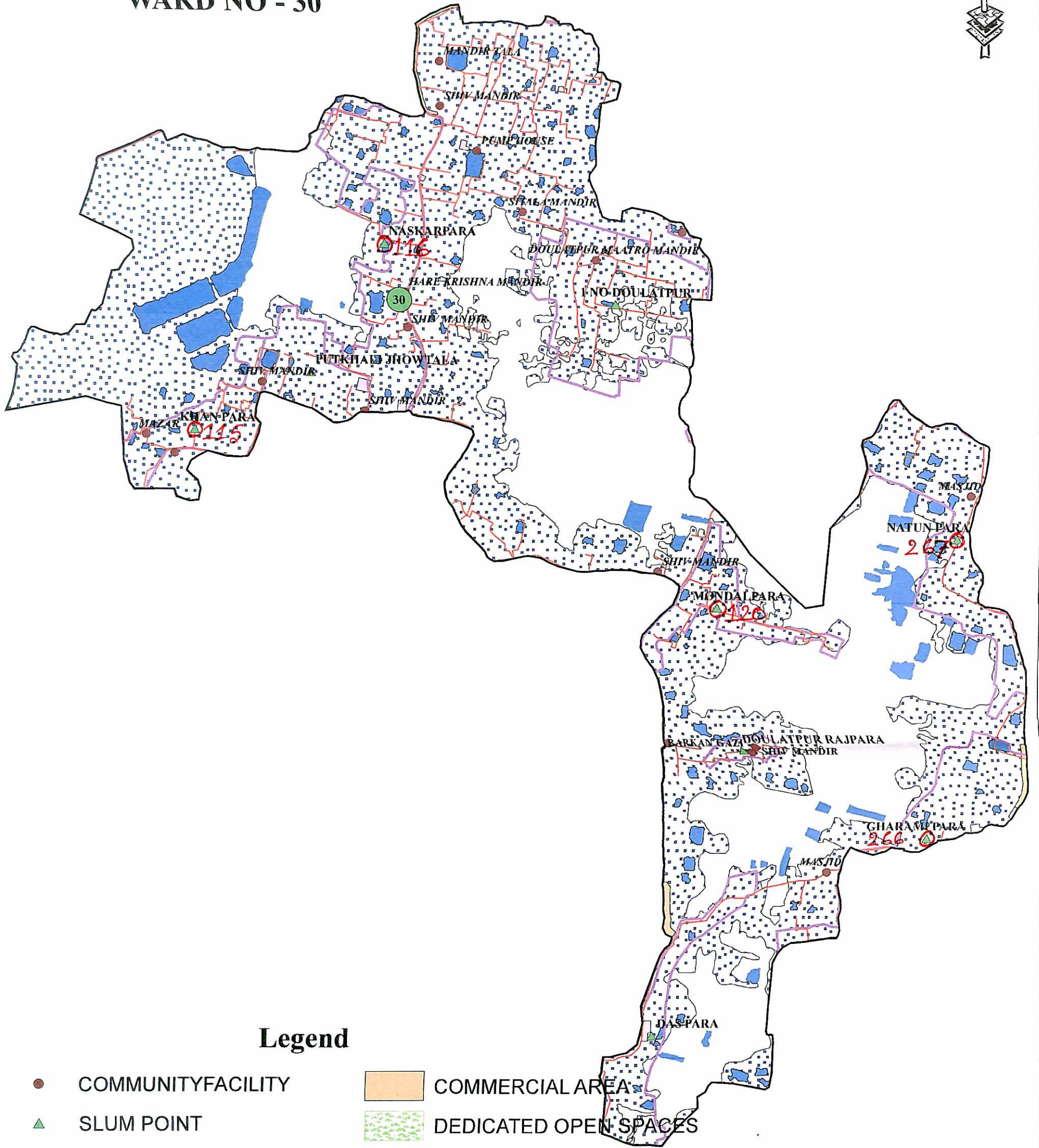


S. A. E
Maheshtala Municipality
South 24 Parganas

Chairman
Maheshtala Municipality
South 24-Parganas


MAHESHTALA MUNICIPALITY

WARD NO - 30



Legend

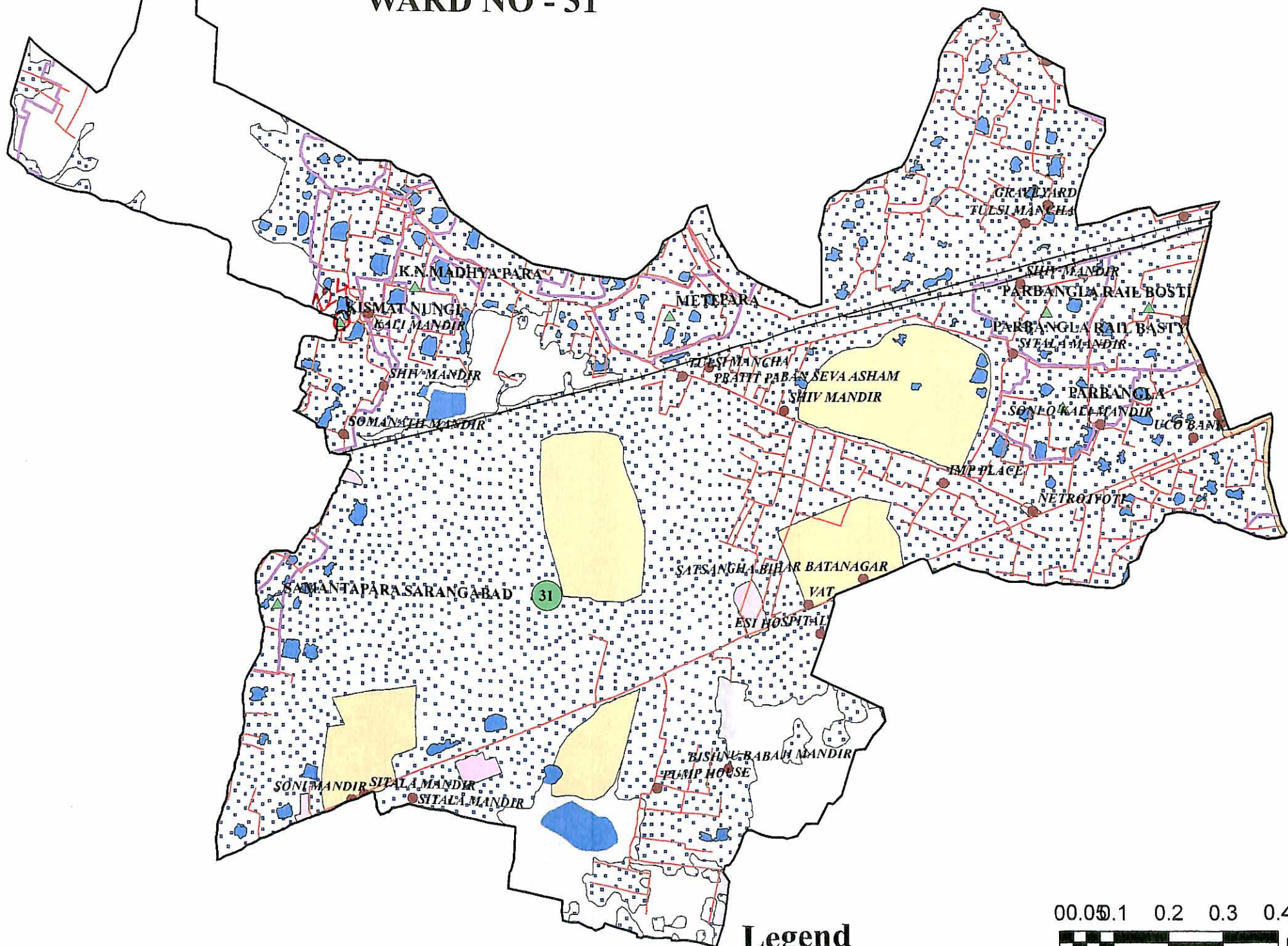
- | | | | |
|-------|-----------------------|---|---------------------------------|
| ● | COMMUNITY FACILITY | ■ | COMMERCIAL AREA |
| ▲ | SLUM POINT | ■ | DEDICATED OPEN SPACES |
| —+—+— | RAILWAY | ■ | INDUSTRIAL AREA |
| — | ROAD | ■ | PUBLIC & SEMIPUBLIC AREA |
| □ | SLUM REGION | ■ | RIVER |
| □ | RESIDENTIAL AREA | ■ | SLUM |
| ■ | WATERBODY | ■ | TRANSPORTATION & INFRASTRUCTURE |
| □ | MOUNCIPALITY BOUNDARY | □ | VACANTLAND |
| □ | WARD BOUNDARY | ■ | CANAL |




S. A. E
Maheshtala Municipality
South 24 Parganas

Chairman
Maheshtala Municipality
South 24-Parganas

MAHESHTALA MUNICIPALITY WARD NO - 31



Legend



- | | | | |
|---|---|--|--|
| <ul style="list-style-type: none"> ● COMMUNITY FACILITY ▲ SLUM POINT —+—+— RAILWAY — ROAD | <ul style="list-style-type: none"> COMMERCIAL AREA DEDICATED OPEN SPACES INDUSTRIAL AREA PUBLIC & SEMIPUBLIC AREA | <ul style="list-style-type: none"> WATERBODY MOUNCIPALITY BOUNDARY WARD BOUNDARY TRANSPORTATION & INFRASTRUCTURE | <ul style="list-style-type: none"> VACANT LAND CANAL RIVER SLUM SLUM REGION RESIDENTIAL AREA |
|---|---|--|--|

S. A. E
Maheshtala Municipality
South 24 Parganas

Chairman
Maheshtala Municipality
South 24-Parganas