

Women's Association/Mahila Samithis	NA
-------------------------------------	----

16.ROJAN BAGAN

Education & Social Infrastructure	
Pre-primary School	
Anganwadi under ICDS	Within distance less than 1 km
Municipal Pre-school	NA
Private Pre-school	NA
Primary School	
Municipal	NA
State Government	Within distance less than 0.5 km
Private	NA
High School	
Municipal	NA
Private	NA
State Government	Within distance less than 0.5 km
Adult Education Centre	NA
Health Facilities	NA
Urban Health Post	NA
Primary Health Centre	NA
Government Hospital	Within distance less than 10 km
Maternity Centre	NA
Private Clinic	NA
Registered Medical Practitioner (RMP)	NA
Ayurvedic Doctor/Vaidya	NA

Social Development/Welfare	NA
Community Hall	NA
Livelihood/Production Centre	NA
Vocational Training/Training cum Production Centre	NA
Street Children Rehabilitation Centre	NA
Night Shelter	NA
Old Age Home	NA
Self Help Groups/DWCUA Groups in Slum	NA
No. of Neighbourhood Groups (NHGs) in slum	NA
Slum-dwellers Association	NA
Youth Association	1
Women's Association/Mahila Samithis	NA

17.SOSTITALA ROAD

Education & Social Infrastructure	
Pre-primary School	
Anganwadi under ICDS	Within distance less than 1 km
Municipal Pre-school	NA
Private Pre-school	NA
Primary School	
Municipal	NA
State Government	Within distance less than 0.5 km
Private	NA
High School	
Municipal	NA

Private	NA
State Government	Within distance less than 0.5 km
Adult Education Centre	NA
Health Facilities	NA
Urban Health Post	NA
Primary Health Centre	NA
Government Hospital	Within distance less than 10 km
Maternity Centre	NA
Private Clinic	NA
Registered Medical Practitioner (RMP)	NA
Ayurvedic Doctor/Vaidya	NA
Social Development/Welfare	NA
Community Hall	NA
Livelihood/Production Centre	NA
Vocational Training/Training cum Production Centre	NA
Street Children Rehabilitation Centre	NA
Night Shelter	NA
Old Age Home	NA
Self Help Groups/DWCUA Groups in Slum	NA
No. of Neighbourhood Groups (NHGs) in slum	NA
Slum-dwellers Association	NA
Youth Association	1
Women's Association/Mahila Samithis	NA

18.ANWAR BAGAN

Education & Social Infrastructure	
Pre-primary School	
Anganwadi under ICDS	Within distance less than 1 km
Municipal Pre-school	NA
Private Pre-school	NA
Primary School	
Municipal	NA
State Government	Within distance less than 0.5 km
Private	NA
High School	
Municipal	NA
Private	NA
State Government	Within distance less than 0.5 km
Adult Education Centre	NA
Health Facilities	NA
Urban Health Post	NA
Primary Health Centre	NA
Government Hospital	Within distance less than 10 km
Maternity Centre	NA
Private Clinic	NA
Registered Medical Practitioner (RMP)	NA
Ayurvedic Doctor/Vaidya	NA
Social Development/Welfare	NA
Community Hall	NA
Livelihood/Production Centre	NA

Vocational Training/Training cum Production Centre	NA
Street Children Rehabilitation Centre	NA
Night Shelter	NA
Old Age Home	NA
Self Help Groups/DWCUA Groups in Slum	NA
No. of Neighbourhood Groups (NHGs) in slum	NA
Slum-dwellers Association	NA
Youth Association	1
Women's Association/Mahila Samithis	NA

19. DHOBIA BAGAN

Education & Social Infrastructure	
Pre-primary School	
Anganwadi under ICDS	Within distance less than 1 km
Municipal Pre-school	NA
Private Pre-school	NA
Primary School	
Municipal	NA
State Government	Within distance less than 0.5 km
Private	NA
High School	
Municipal	NA
Private	NA
State Government	Within distance less than 0.5 km
Adult Education Centre	NA

Health Facilities	NA
Urban Health Post	NA
Primary Health Centre	NA
Government Hospital	Within distance less than 10 km
Maternity Centre	NA
Private Clinic	NA
Registered Medical Practitioner (RMP)	NA
Ayurvedic Doctor/Vaidya	NA
Social Development/Welfare	NA
Community Hall	NA
Livelihood/Production Centre	NA
Vocational Training/Training cum Production Centre	NA
Street Children Rehabilitation Centre	NA
Night Shelter	NA
Old Age Home	NA
Self Help Groups/DWCUA Groups in Slum	NA
No. of Neighbourhood Groups (NHGs) in slum	NA
Slum-dwellers Association	NA
Youth Association	1
Women's Association/Mahila Samithis	NA

20. ANUSREE PALLY

Education & Social Infrastructure	
Pre-primary School	
Anganwadi under ICDS	Within distance less than 1 km
Municipal Pre-school	NA

Private Pre-school	NA
Primary School	
Municipal	NA
State Government	Within distance less than 0.5 km
Private	NA
High School	
Municipal	NA
Private	NA
State Government	Within distance less than 0.5 km
Adult Education Centre	NA
Health Facilities	NA
Urban Health Post	NA
Primary Health Centre	NA
Government Hospital	Within distance less than 10 km
Maternity Centre	NA
Private Clinic	NA
Registered Medical Practitioner (RMP)	NA
Ayurvedic Doctor/Vaidya	NA
Social Development/Welfare	NA
Community Hall	NA
Livelihood/Production Centre	NA
Vocational Training/Training cum Production Centre	NA
Street Children Rehabilitation Centre	NA
Night Shelter	NA
Old Age Home	NA

Self Help Groups/DWCUA Groups in Slum	NA
No. of Neighbourhood Groups (NHGs) in slum	NA
Slum-dwellers Association	NA
Youth Association	1
Women's Association/Mahila Samithis	NA

21. B.L.GHOSH ROAD

Education & Social Infrastructure	
Pre-primary School	
Anganwadi under ICDS	Within distance less than 1 km
Municipal Pre-school	NA
Private Pre-school	NA
Primary School	
Municipal	NA
State Government	Within distance less than 0.5 km
Private	NA
High School	
Municipal	NA
Private	NA
State Government	Within distance less than 0.5 km
Adult Education Centre	NA
Health Facilities	NA
Urban Health Post	NA
Primary Health Centre	NA
Government Hospital	Within distance less than 10 km
Maternity Centre	NA

Private Clinic	NA
Registered Medical Practitioner (RMP)	NA
Ayurvedic Doctor/Vaidya	NA
Social Development/Welfare	NA
Community Hall	NA
Livelihood/Production Centre	NA
Vocational Training/Training cum Production Centre	NA
Street Children Rehabilitation Centre	NA
Night Shelter	NA
Old Age Home	NA
Self Help Groups/DWCUA Groups in Slum	NA
No. of Neighbourhood Groups (NHGs) in slum	NA
Slum-dwellers Association	NA
Youth Association	1
Women's Association/Mahila Samithis	NA

22. NEW MALLICK COLONY

Education & Social Infrastructure	
Pre-primary School	
Anganwadi under ICDS	Within distance less than 1 km
Municipal Pre-school	NA
Private Pre-school	NA
Primary School	
Municipal	NA
State Government	Within distance less than 0.5 km
Private	NA

High School	
Municipal	NA
Private	NA
State Government	Within distance less than 0.5 km
Adult Education Centre	NA
Health Facilities	NA
Urban Health Post	NA
Primary Health Centre	NA
Government Hospital	Within distance less than 10 km
Maternity Centre	NA
Private Clinic	NA
Registered Medical Practitioner (RMP)	NA
Ayurvedic Doctor/Vaidya	NA
Social Development/Welfare	NA
Community Hall	NA
Livelihood/Production Centre	NA
Vocational Training/Training cum Production Centre	NA
Street Children Rehabilitation Centre	NA
Night Shelter	NA
Old Age Home	NA
Self Help Groups/DWCUA Groups in Slum	NA
No. of Neighbourhood Groups (NHGs) in slum	NA
Slum-dwellers Association	NA
Youth Association	1
Women's Association/Mahila Samithis	NA

House Type / Structure for 2017-2018

Sl No	Name of Slum	Semi Pucca	Kuchha	Total
1	KUMAR PARA BASTI(S.C.-001)	55	2	57
2	T C BANERJEE ROAD(S.C.-002)	0	3	3
3	BANERJEE BAGAN BASTI(S.C.-003)	33	8	41
4	NAYA BASTI(S.C.-004)	1	0	1
5	N R A BASTI(S.C.-005)	1	2	3
6	K G MUKHERJEE ROAD(S.C.-006)	0	0	0
7	TOOT BAGAN(S.C.-007)	11	2	13
8	LOOT BAGAN(S.C.-008)	12	1	13
9	S D GHAT ROAD(S.C.-009)	5	0	5
10	MILL APPROACH ROAD(S.C.-010)	2	1	3
11	NEW LINE(S.C.-011)	0	0	0
12	SABJI BAGAN(S.C.-012)	2	0	2
13	MACKENZEE ROAD(S.C.-013)	6	0	6
14	GOLI GHAT(S.C.-014)	5	0	5
15	M M SHUKUR ROAD(S.C.-015)	0	0	0
16	GRAHAM ROAD(S.C.-016)	4	0	4
17	KANTHAL BAGAN(S.C.-017)	15	0	15
18	BALU TALAB(S.C.-018)	7	0	7
19	CHINGRI TALA(S.C.-019)	29	1	30
20	DHOBIA BAGAN(S.C.-020)	0	3	3
21	DASU BAGAN(S.C.-21)	0	1	1
22	SETH BAZAR(S.C.-022)	0	0	0
23	ROJAN BAGAN(S.C.-023)	0	38	38
24	MACKENZEE ROAD(S.C.-024)	0	5	5
25	K M OLD LINE(S.C.-025)	0	4	4
26	K M OLD LINE(S.C.-026)	0	1	1
27	DASU BABU BAGAN(EAST)(S.C.-027)	0	0	0
28	DASU BABU BAGAN(S.C.-028)	0	0	0
29	S D GHAT ROAD(S.C.-029)	1	0	1
30	SASTI TALA(S.C.-030)	7	0	7
31	UNITED BAGAN(S.C.-031)	0	0	0
32	PHARI BAGAN(S.C.-032)	9	0	9
33	MACANZI ROAD(S.C.-033)	13	1	14
34	ANWAR BAGAN(S.C.-034)	6	0	6
35	ROJAN BAGAN(S.C.-035)	6	1	7
36	DHOBI BAGAN(S.C.-036)	37	2	39
37	ANWAR BAGAN(S.C.-037)	17	0	17
38	BHAGAWAN MANDAL BYE LANE(S.C.-038)	0	0	0
39	A C PAUL STREET(S.C.-039)	38	4	42
40	BHAGABAN MONDAL ST.(B L GHOSH BYE LN.)(S.C.-040)	23	0	23
41	45/2 N B L GHOSH BYE LN.(S.C.-041)	0	0	0
42	B L GHOSH BYE LANE(S.C.-042)	45	7	52
43	RAHAMAT NAGAR(S.C.-043)	4	0	4

House Type / Structure for 2017-2018

Sl No	Name of Slum	Semi Pucca	Kuchha	Total
44	ANUSHREE PALLY(S.C.-044)	31	8	39
45	SASTI TALA BYE LANE(S.C.-045)	11	0	11
46	I C BANERJEE BYE LANE(S.C.-046)	0	0	0
47	MALLICK COLONY(S.C.-047)	1	0	1
48	NEW RAMKRISHNA PALLY(S.C.-048)	10	0	10
49	S BASU MALLICK BAGAN(S.C.-049)	0	0	0
50	BANKIM PALLY(S.C.-050)	0	0	0
51	PURBA SHREE PALLY(S.C.-051)	0	0	0
52	B L GHOSH ROAD (NEW BASTI)(S.C.-052)	5	0	5
53	HARIJAN BASTI(S.C.-053)	0	0	0
54	8 NO B L GHOSH ROAD(S.C.-054)	0	0	0
55	BISHAWNATH PALLY(S.C.-055)	33	11	44
56	GOSALA(S.C.-056)	0	0	0
57	KALA BAGAN(S.C.-057)	0	0	0
58	TECHNICAL AREA(S.C.-058)	5	0	5
59	CENTRAL AREA(S.C.-059)	0	0	0
60	RANI RASHMONI ROAD(S.C.-060)	31	19	50
61	RANI RASHMONI ROAD(S.C.-061)	0	0	0
62	MAY DIBAS PALLY(S.C.-062)	9	0	9
63	DOMESTIC AREA(S.C.-063)	2	0	2
64	R N TAGORE ROAD(S.C.-064)	1	0	1
65	T N BISWAS ROAD(S.C.-065)	1	0	1
66	J N SARBOBHOUA LANE(S.C.-066)	25	6	31
67	NITYANANDA COLONY(S.C.-067)	0	4	4
68	KRISHNA JIBAN PALLY(S.C.-068)	0	1	1
69	KISHORE PALLY(S.C.-069)	0	0	0
70	LENIN NAGAR(S.C.-070)	0	11	11
71	THAKURMAHSAY BAGAN(S.C.-071)	0	0	0
72	RABINDRA NAGAR(S.C.-072)	5	24	29
73	INDIRA COLONY(S.C.-073)	44	9	53
74	MITRA BAGAN(S.C.-074)	0	0	0
75	AMRITA NAGAR(S.C.-075)	0	0	0
76	ITKHOLA(S.C.-076)	19	0	19
77	FULBAGAN BASTI(S.C.-077)	0	0	0
78	BAKERY ROAD(S.C.-078)	12	7	19
79	BAKERY ROAD NO. (S.C.-079)	0	0	0
80	MIDDYA PARA BASTI(S.C.-080)	0	0	0
81	NEW BAND(S.C.-081)	0	0	0
82	PROFULLA NAGAR BLOCK-6(S.C.-082)	36	1	37
83	PROFULLA NAGAR BLOCK-1(S.C.-083)	96	28	124
84	PROFULLA NAGAR LOW LAND(S.C.-084)	6	1	7
85	SARAT PALLY(S.C.-085)	25	1	26

House Type / Structure for 2017-2018

Sl No	Name of Slum	Semi Pucca	Kuchha	Total
86	NAKUL BABUR ITKHOLA(S.C.-086)	0	0	0
87	SANTALHAL BASTI(S.C.-087)	0	0	0
88	SARDAR PARA (WARD-20)(S.C.-088)	11	2	13
89	POWER HOUSE BASTI(S.C.-089)	0	0	0
90	NABIN PALLY(S.C.-090)	64	11	75
91	NABIN PALLY(S.C.-091)	0	0	0
92	SATIN SEN PALLY(S.C.-092)	10	3	13
93	ARABINDA PALLY(S.C.-093)	1	0	1
94	UPENDRA PALLY(S.C.-094)	8	11	19
95	12 NO OLD NIMTA ROAD(S.C.-095)	0	0	0
96	S S ROY COLONY(S.C.-096)	0	0	0
97	UDAYVILA UDBASTU PALLY(S.C.-097)	8	8	16
98	147/2 NIL GUNJ ROAD(S.C.-098)	4	21	25
99	TREANCHING GROUND(S.C.-099)	5	1	6
100	JAGRATA PALLY(S.C.-100)	10	3	13
101	NANDAN KANAN(S.C.-101)	9	0	9
102	MILAN PALLY(S.C.-102)	14	11	25
103	ANANDA GARH(S.C.-103)	8	3	11
104	KISHORE PALLY(S.C.-104)	8	2	10
105	OLD NIMTA ROAD SANGLAGNA ANSHA(S.C.-105)	2	0	2
106	S P MUKHERJEE ROAD(S.C.-106)	4	1	5
107	MANDAL PARA(S.C.-107)	0	4	4
108	NEW COLONY(S.C.-108)	3	1	4
109	SABUJ A PALLY(S.C.-109)	8	0	8
110	SHREE PALLY(S.C.-110)	51	18	69
111	SHREE PALLY(S.C.-111)	0	0	0
112	SHAKTI PALLY(S.C.-112)	37	0	37
113	SHAHID MAHAL(S.C.-113)	12	0	12
114	SALPATH BAGAN(S.C.-114)	26	0	26
115	PASCHIM PALLY(S.C.-115)	2	14	16
116	CHOWDHURY PARA(S.C.-116)	10	41	51
117	MADHYA PALLY(S.C.-117)	25	68	93
118	ARUNADAY PALLY(S.C.-118)	16	22	38
119	2 NO RAMKRISHNA PALLY(S.C.-119)	6	37	43
120	NEW COLONY(S.C.-120)	41	15	56
121	NETAJI PALLY BLOCK- C(S.C.-121)	0	0	0
122	KHUDIRAM PALLY & NETAJI PALLY(S.C.-122)	7	9	16
123	SUBHASH PALLY (S.C.-123)	17	18	35
124	1 NO RAMKRISHNA PALLY(S.C.-124)	5	4	9

House Type / Structure for 2017-2018

SI No	Name of Slum	Semi Pucca	Kuchha	Total
125	NETAJI PALLY BLOCK- D (S.C.-125)	23	42	65
126	OFFICE PARA 3RD LANE(S.C.-126)	7	1	8
127	2 NO RAILWAY GATE SAHADEB NAGAR(S.C.-127)	0	0	0
128	SARDAR PARA (GHOLA ROAD-W.NO-33)(S.C.-128)	0	0	0
129	VIVEKANANDA NAGAR EXT. (S.C.-129)	0	0	0
130	WESTERN SIDE OF VIVEKANANDA NAGAR(S.C.-130)	0	6	6
131	VIVEKANANDA NAGAR EAST(S.C.-131)	46	16	62
132	60 OLD NIMTA ROAD(S.C.-132)	0	0	0
133	62 OLD NIMTA ROAD(S.C.-133)	54	1	55
134	BANDHAB NAGAR(S.C.-134)	15	9	24
135	JATINDAS NAGAR BLOCK- 5(S.C.-135)	14	5	19
136	16 RAIFEL RANGE ROAD(S.C.-136)	1	3	4
137	JATIN DAS NAGAR BLOCK- 2(S.C.-137)	65	47	112
138	NAYA PALLY(S.C.-138)	0	0	0
139	JATINDAS NAGAR BLOCK-6(S.C.-139)	0	0	0
		1459	676	2135

Total list of Slum for 2015-2022

Sl.No	Slum Code No	Name of the Slum	Location/Address	Ward No	Area of Slum (in sq.km.)
1	001	Kumar Para Basti	Kumar Para Basti	1	0.059989
2	002	T.C.Banerjee Basti	T.C.Banerjee Basti	1	0.015328
3	003	Banarjee Bagan Basti	Banarjee Bagan Basti	1	0.014632
4	004	Naya Basti	Naya Basti	1	0.005643
5	005	N.R.A Road Basti	N.R.A Road Basti	1	0.019069
6	006	K.G.Mukherjee Basti	K.G.Mukherjee Basti	1	0.018460
7	007	Toot Bagan	Toot Bagan	2	0.011812
8	008	Loot Bagan	Loot Bagan	2	0.017726
9	009	S.D. Ghat Rd	S.D. Ghat Rd	2	0.009430
10	010	Mill Aproach Road	Mill Aproach Road	2	0.013713
11	011	New Line	New Line	2	0.013433
12	012	Sabji Bagan	Sabji Bagan	2	0.005183
13	013	Machenjee Road	Machenjee Road	2	0.006323
14	014	Galli Ghat	Galli Ghat	2	0.016992
15	015	M m Sukur Road Slum	M m Sukur Road Slum	2	0.010819
16	016	Graham Road(North)	Graham Road(North)	3	0.006528
17	017	Kanthal Bagan	Kanthal Bagan	3	0.017383
18	018	Balu Talab	Balu Talab	3	0.013979
19	019	Chingritalab	Chingritalab	3	0.041990
20	020	Dhobia Bagan	Dhobia Bagan	4	0.014573
21	021	Dasu Babu Bagan	Dasu Babu Bagan	4	0.003780
22	022	Seth Bazar	Seth Bazar	4	0.011038
23	023	Rojan Bagan	Rojan Bagan	4	0.005253

24	024	Machenjee Road	Machenjee Road	4	0.006929
25	025	K.M. Old Line	K.M. Old Line	4	0.012901
26	026	Old Line 1 Quarters 26	Old Line 1 Quarters 26	4	0.012672
27	027	Dasu Babu Bagan East	Dasu Babu Bagan East	5	0.022957
28	028	Dasu Babu Bagan West	Dasu Babu Bagan West	5	0.017367
29	029	S.D Ghat Road	S.D Ghat Road	6	0.015356
30	030	Sastitala	Sastitala	6	0.011570
31	031	Ut Bagan	Ut Bagan	6	0.002802
32	032	Phari Bagan	Phari Bagan	6	0.013840
33	033	Machenjee Road	Machenjee Road	6	0.015967
34	034	Anwar Bagan	Anwar Bagan	6	0.008210
35	035	Rojan Bagan	Rojan Bagan	6	0.008045
36	036	Dhobia Bagan	Dhobia Bagan	7	0.030810
37	037	Anwar Bagan	Anwar Bagan	7	0.015715
38	038	Bhagawan Mondal By Lane	Bhagawan Mondal By Lane	8	0.012000
39	039	Anwar Bagan / A.C.Paul	Anwar Bagan / A.C.Paul	8	0.017426
40	040	Bhagawan Mondal Street	Bhagawan Mondal Street	8	0.014565
41	041	45/2 B.L. Ghosh Bye Lane	45/2 B.L. Ghosh Bye Lane	8	0.006024
42	042	B.L.Ghosh By Lane	B.L.Ghosh By Lane	8	0.002992
43	043	Rahamat Nagar	Rahamat Nagar	8	0.006279
44	044	Anusree Pally	Anusree Pally	8	0.027099
45	045	Sastitala By Lane	Sastitala By Lane	9	0.017466
46	046	I.C.Banerjee By Lane	I.C.Banerjee By Lane	9	0.012583
47	047	Mallick Colony	Mallick Colony	10	0.010010

48	048	New R.K Pally	New R.K Pally	10	0.013470
49	049	S.B. Basu Mallick Bagan	S.B. Basu Mallick Bagan	10	0.010357
50	050	Bankim Nagar	Bankim Nagar	11	0.003640
51	051	Purbasree Pally	Purbasree Pally	11	0.001822
52	052	B.L Ghosh Road New Basti	B.L Ghosh Road New Basti	11	0.001055
53	053	Harizon Basti	Harizon Basti	11	0.004564
54	054	8 B.L. Ghosh Road Basti	8 B.L. Ghosh Road Basti	11	0.004098
55	055	Biswanath Pally	Biswanath Pally	11	0.013160
56	056	Gosala	Gosala	11	0.004148
57	057	Kala Bagan	Kala Bagan	11	0.001813
58	058	Technical Area	Technical Area	12	0.006673
59	059	Central Area	Central Area	13	0.024190
60	060	Rani Rashmoni Road-I	Rani Rashmoni Road-I	14	0.005418
61	061	Rani Rashmoni Road -II	Rani Rashmoni Road -II	14	0.006039
62	062	May Day Colony	May Day Colony	14	0.013430
63	063	Domestic Area	Domestic Area	14	0.007165
64	064	R.N Tagore Road	R.N Tagore Road	14	0.002658
65	065	T.N Biswas Road	T.N Biswas Road	14	0.006473
66	066	J.N Sarbhouma Lane	J.N Sarbhouma Lane	14	0.002177
67	067	Nityananda Pally	Nityananda Pally	15	0.004901
68	068	Krishna Jiban Pally	Krishna Jiban Pally	15	0.010600
69	069	Kishore Pally	Kishore Pally	15	0.010817
70	070	Lenin Nagar	Lenin Nagar	15	0.011646
71	071	Thakurmahasay Bagan	Thakurmahasay Bagan	15	0.022140

72	072	Rabindra Nagar	Rabindra Nagar	16	0.012610
73	073	Indira Colony	Indira Colony	16	0.008993
74	074	Mitra Bagan	Mitra Bagan	16	0.006795
75	075	Amrit Nagar Colony	Amrit Nagar Colony	17	0.022465
76	076	Tewari Itkhola	Tewari Itkhola	17	0.020620
77	077	Fulbagan Basti	Fulbagan Basti	17	0.001353
78	078	Bakery Road	Bakery Road	18	0.000447
79	079	Bakery Road No.2	Bakery Road No.2	18	0.001645
80	080	Middya Para Bustee	Middya Para Bustee	18	0.001645
81	081	New Band	New Band	18	0.017340
82	082	Prafulla Nagar Block-6	Prafulla Nagar Block-6	18	0.008450
83	083	Prafulla Nagar Block 1	Prafulla Nagar Block 1	18	0.003296
84	084	Prafullanagar Low Land	Prafullanagar Low Land	18	0.021610
85	085	Sarat Pally	Sarat Pally	18	0.004027
86	086	Nakulbabu Itkhola Basti	Nakulbabu Itkhola Basti	19	0.001761
87	087	Santhal Basti	Santhal Basti	19	0.001053
88	088	W20Sardar Para	W20Sardar Para	20	0.006800
89	089	Power House Basati	Power House Basati	22	0.000279
90	090	Nabin Pally	Nabin Pally	22	0.022368
91	091	Nabin ADJ.P.Tola	Nabin ADJ.P.Tola	22	0.030517
92	092	Satin Sen Pally	Satin Sen Pally	23	0.014250
93	093	Arabinda Pally	Arabinda Pally	23	0.004803
94	094	Upendra Pally	Upendra Pally	23	0.011379
95	095	12 Old Nimta Road	12 Old Nimta Road	23	0.005573

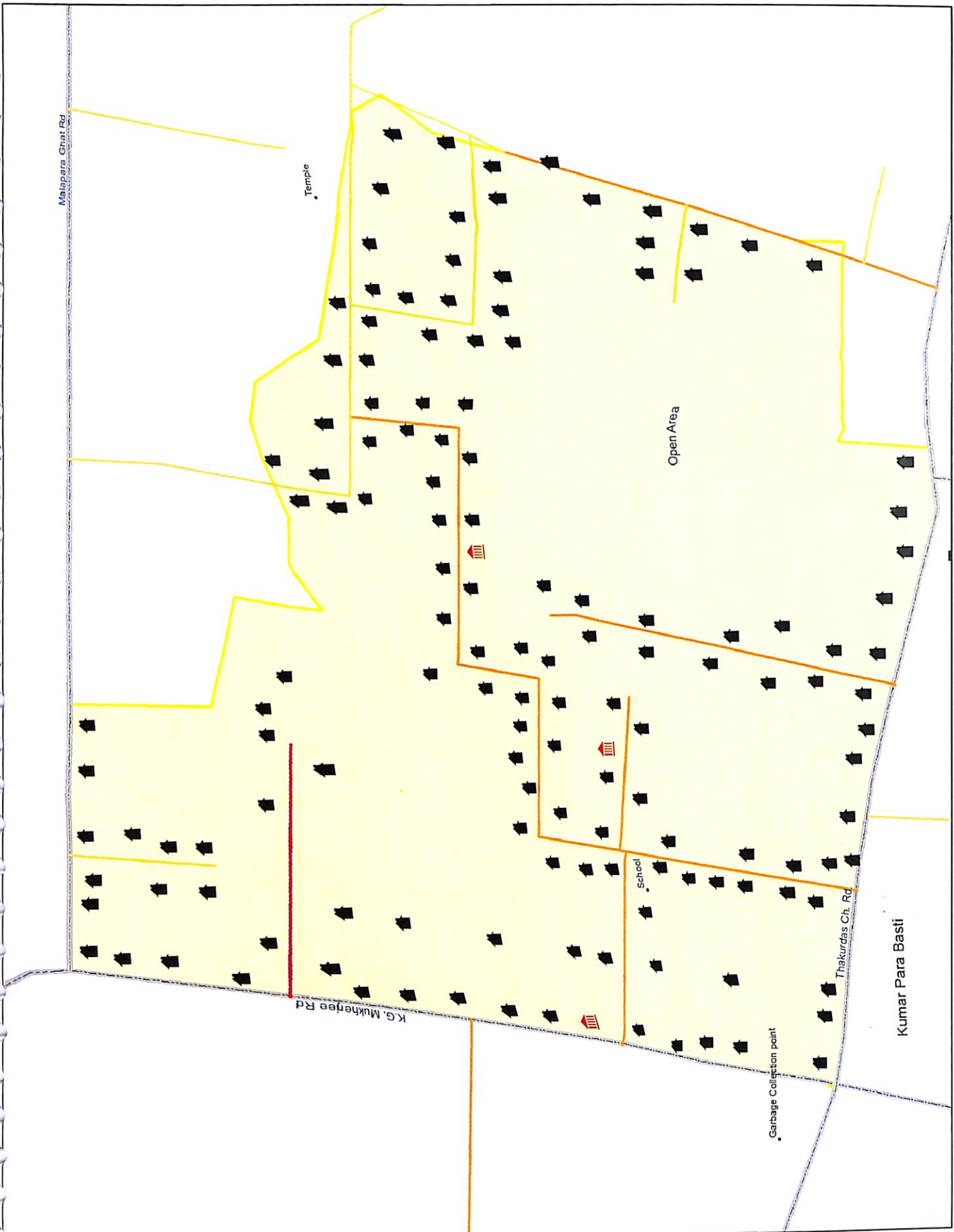
96	096	S.S. Roy Colony	S.S. Roy Colony	24	0.015070
97	097	Udayvilla Udbastu Pally	Udayvilla Udbastu Pally	24	0.019650
98	098	Nilgunj Road	Nilgunj Road	24	0.005015
99	099	Tranching Ground Sabji Bagan	Tranching Ground Sabji Bagan	24	0.028460
100	100	Part Of Jagrata Pally	Part Of Jagrata Pally	25	0.049301
101	101	Part Of Nandan Kanan	Part Of Nandan Kanan	25	0.026440
102	102	Part Of Milan Pally	Part Of Milan Pally	25	0.041826
103	103	Anandagarh	Anandagarh	26	0.009995
104	104	Kishore Pally	Kishore Pally	26	0.021309
105	105	Area ADJ. Old Nimta Road	Area ADJ. Old Nimta Road	26	0.015144
106	106	Area ADJ. Dr. S.P.M. Road	Area ADJ. Dr. S.P.M. Road	26	0.003256
107	107	Mondal Para	Mondal Para	27	0.006773
108	108	New Colony	New Colony	27	0.069158
109	109	Sabuj pally	Sabuj pally	27	0.036358
110	110	Sree Pally 1	Sree Pally 1	28	0.025540
111	111	Sree Pally 2	Sree Pally 2	28	0.013036
112	112	Shakti pally	Shakti pally	28	0.018740
113	113	Sahid Mahal	Sahid Mahal	28	0.018650
114	114	Salpata Bagan	Salpata Bagan	28	0.020090
115	115	Paschimpara	Paschimpara	29	0.044550
116	116	Chowdhury Para	Chowdhury Para	29	0.024090
117	117	Madhya Pally	Madhya Pally	29	0.052630
118	118	Arunaday Pally	Arunaday Pally	30	0.025710

119	119	RamKrishna Pally-2	RamKrishna Pally-2	30	0.032510
120	120	New Colony	New Colony	30	0.031520
121	121	Netaji Pally Block-C	Netaji Pally Block-C	30	0.007425
122	122	Netaji Pally Block E	Netaji Pally Block E	30	0.009952
123	123	Khudirm Pally	Khudirm Pally	30	0.009742
124	124	Subhas Pally	Subhas Pally	30	0.051710
125	125	Ramkrishna Pally-1	Ramkrishna Pally-1	30	0.028720
126	126	Netaji Pally Block-D	Netaji Pally Block-D	31	0.005576
127	127	Office Para 3rd Lane	Office Para 3rd Lane	31	0.034950
128	128	2No. Railway Siding	2No. Railway Siding	32	0.019940
129	129	Gola Road Sardar para	Gola Road Sardar para	32	0.010260
130	130	Vivekanda Nagar Extention	Vivekanda Nagar Extention	33	0.009514
131	131	Wester Side Of Vivekananda Nagar	Wester Side Of Vivekananda Nagar	33	0.006006
132	132	Eastern Side Of Vivekananda Nagar	Eastern Side Of Vivekananda Nagar	33	0.005371
133	133	62 Old Nimta Road-1	62 Old Nimta Road-1	33	0.004740
134	134	62 Old Nimta Road-2	62 Old Nimta Road-2	33	0.004969
135	135	36 Gholra Road	36 Gholra Road	33	0.010210
136	136	Jatindas Nagar Block-5	Jatindas Nagar Block-5	34	0.018820
137	137	16 Raifle Range Road	16 Raifle Range Road	34	0.003292
138	138	Jatindas Nagar Block-2	Jatindas Nagar Block-2	34	0.009300
139	139	Naya Pally Jatindas Nagar	Naya Pally Jatindas Nagar	35	0.012810
			TOTAL		2.015318



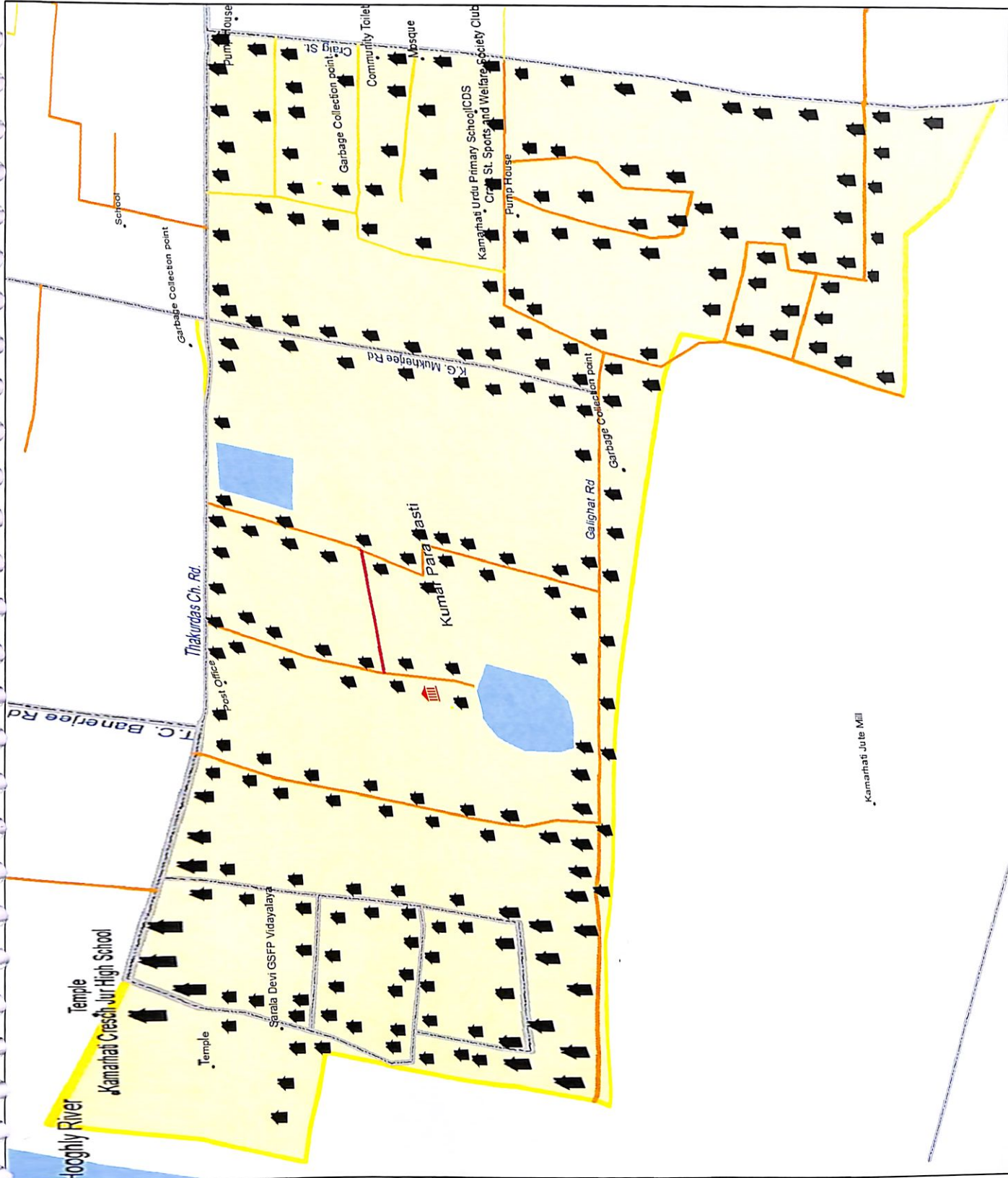
Legend

- Proposed Household
- Proposed Facility (Concrete road 63 mtrs.)
- Black Top Road
- Brick Road
- Concrete Road
- Kuchha Road
- State Highway
- Localities
- Other Household
- Waterbody
- Banarjee Bagan Basti



Name: Banarjee Bagan Basti
 Ward No. 1
 Area: 0.014632 sqkm





Legend

- Proposed Household
- Proposed Facility (Concrete road 25 mtrs.)
- Black Top Road
- Brick Road
- Concrete Road
- Kuchha Road
- State Highway
- Locations
- Other Household
- Waterbody
- Kumar Para Basti

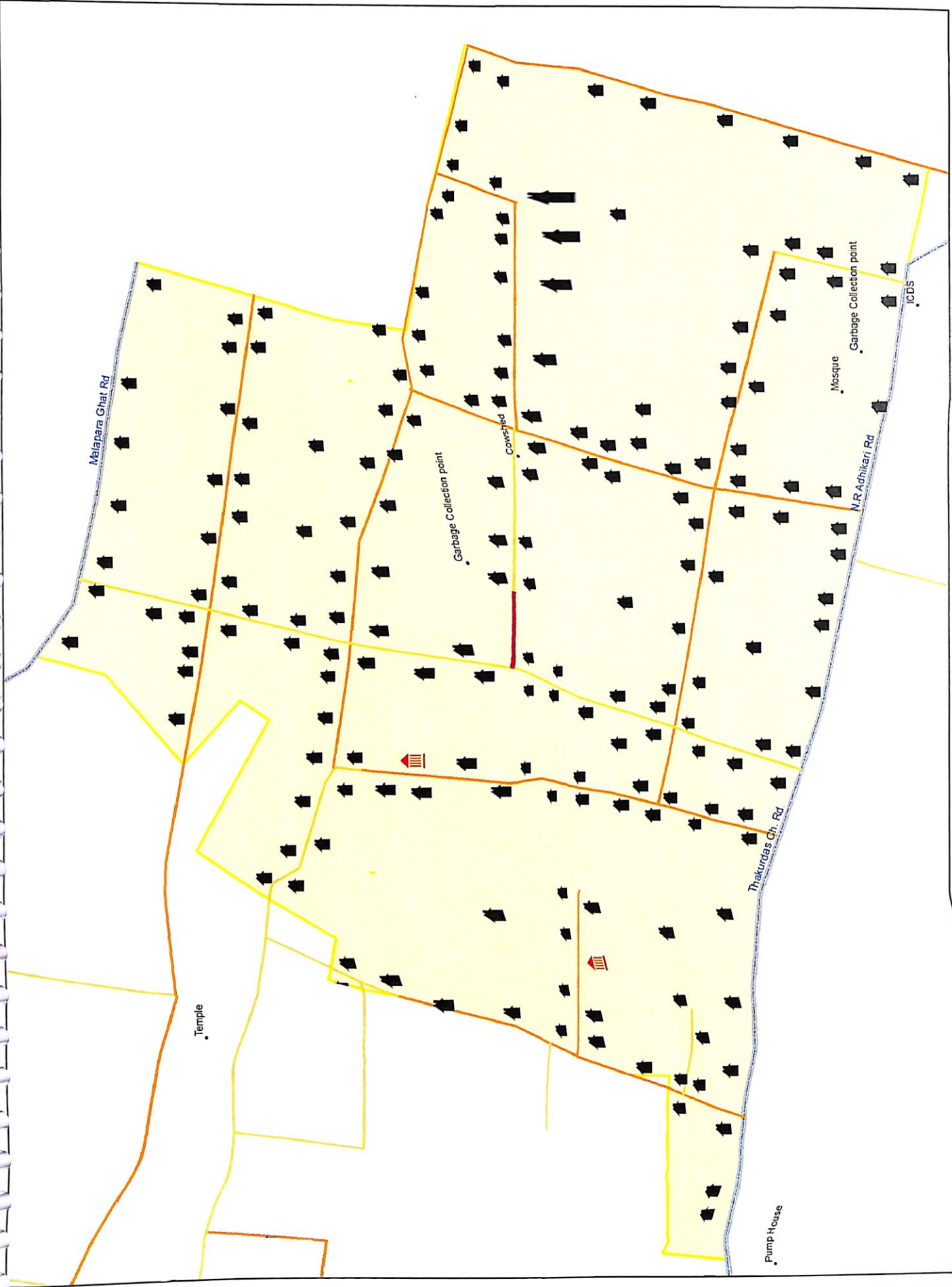
Name: Kumar Para Basti
 Ward No. 1
 Area: 0.059969 sqkm





Legend

- Proposed Household
- Proposed Facility
- Proposed road 44mtrs.)
- Black Top Road
- Brick Road
- Concrete Road
- Kuchha Road
- State Highway
- Locations
- Other Household
- Waterbody
- N.R.A Road Basti



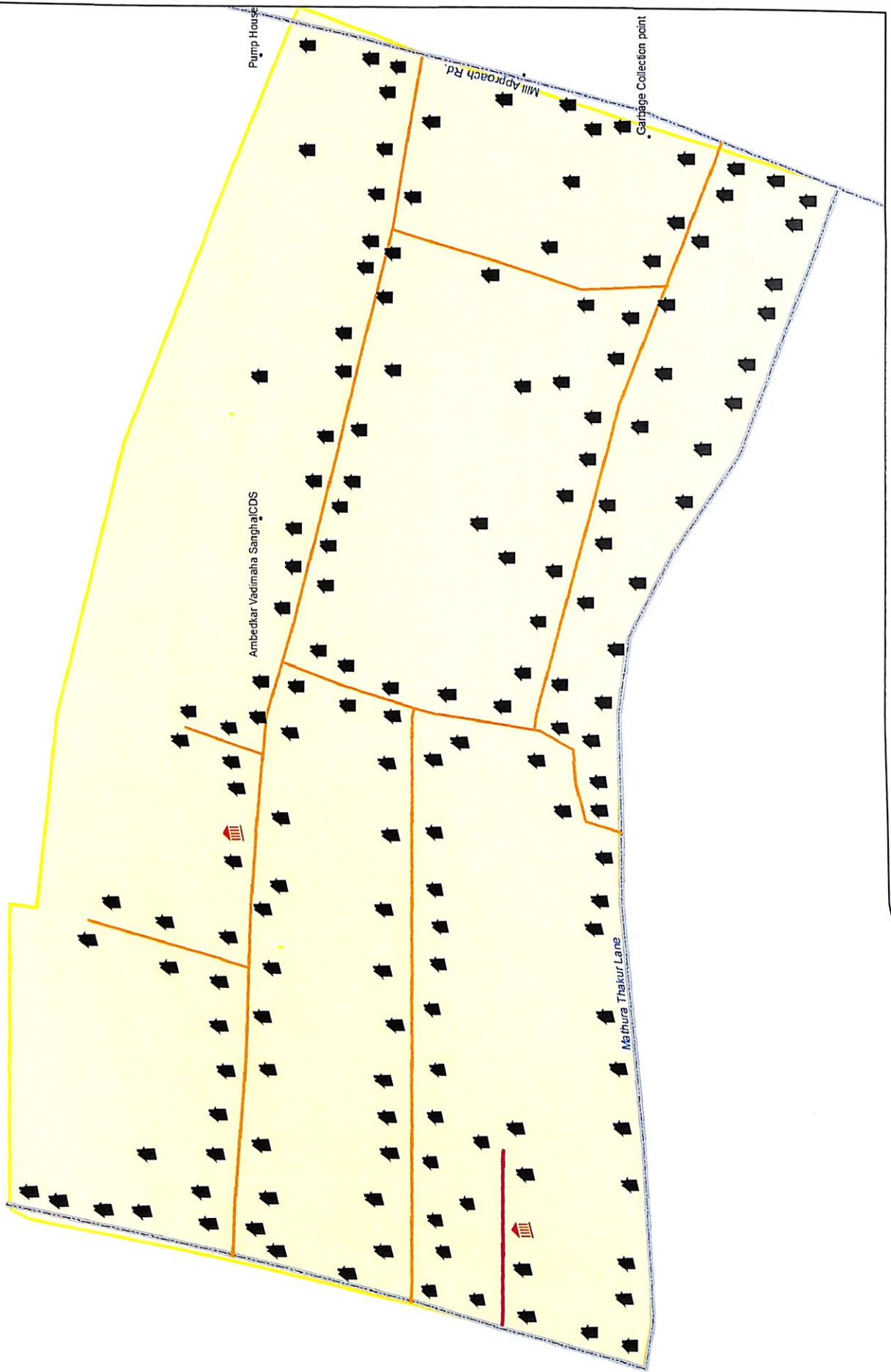
Name: N.R.A Road Slum
 Ward No. 1
 Area: 0.019069 sqkm





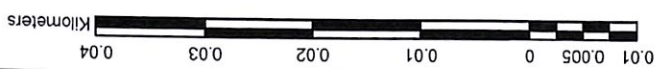
Legend

- Proposed Household
- Proposed Facility (Concrete road 45 mtrs.)
- Black Top Road
- Brick Road
- Concrete Road
- Kuchha Road
- State Highway
- Localities
- Other Household
- Waterbody
- Galli Ghat



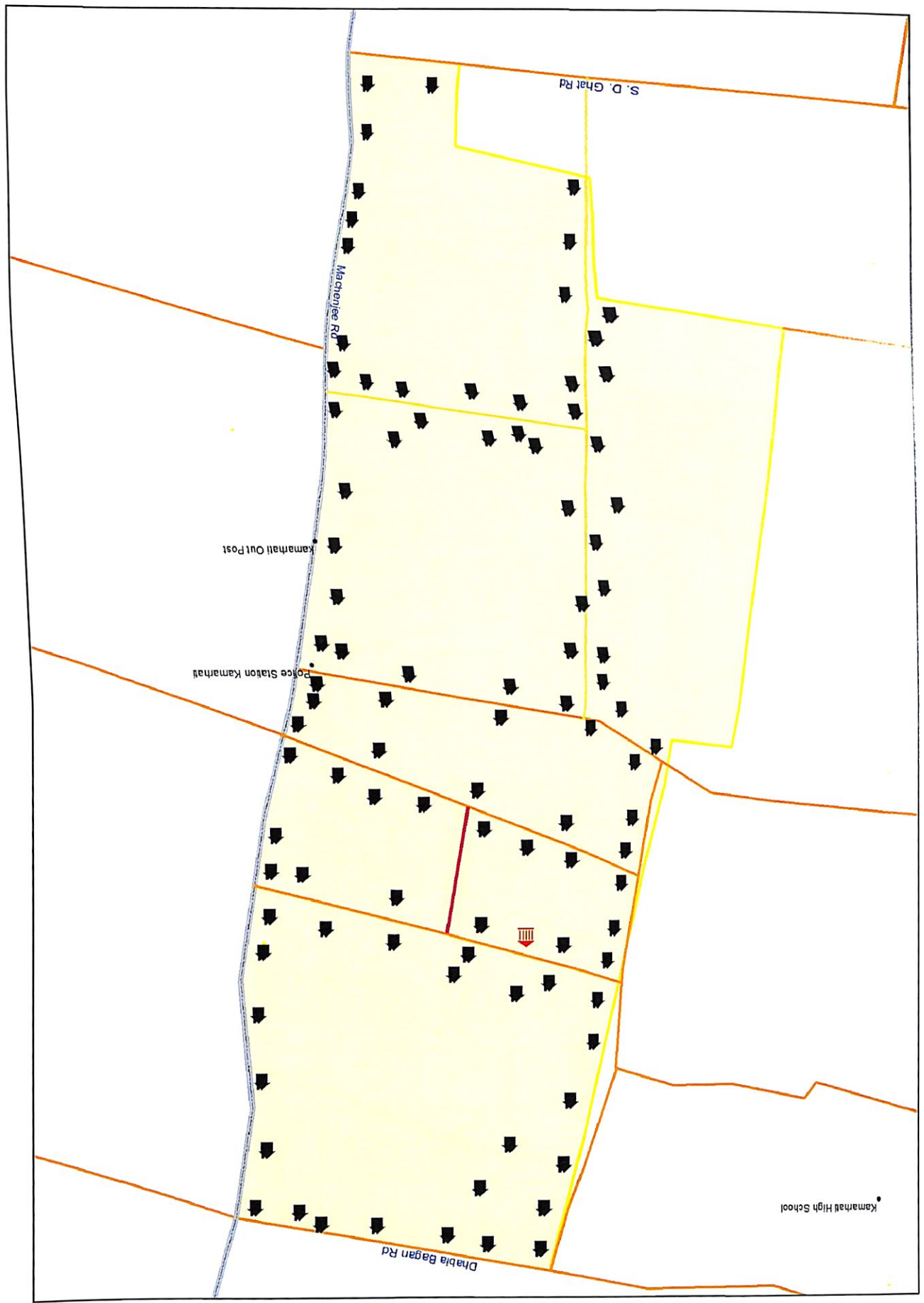
Name: Galli Ghat Slum
Ward No. 2
Area: 0.016992 sqkm

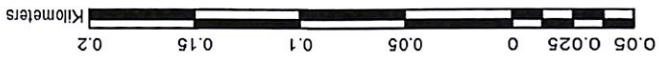




Name: Mackenzie road Slum
Ward No. 2
Area: 0.006323 sqkm

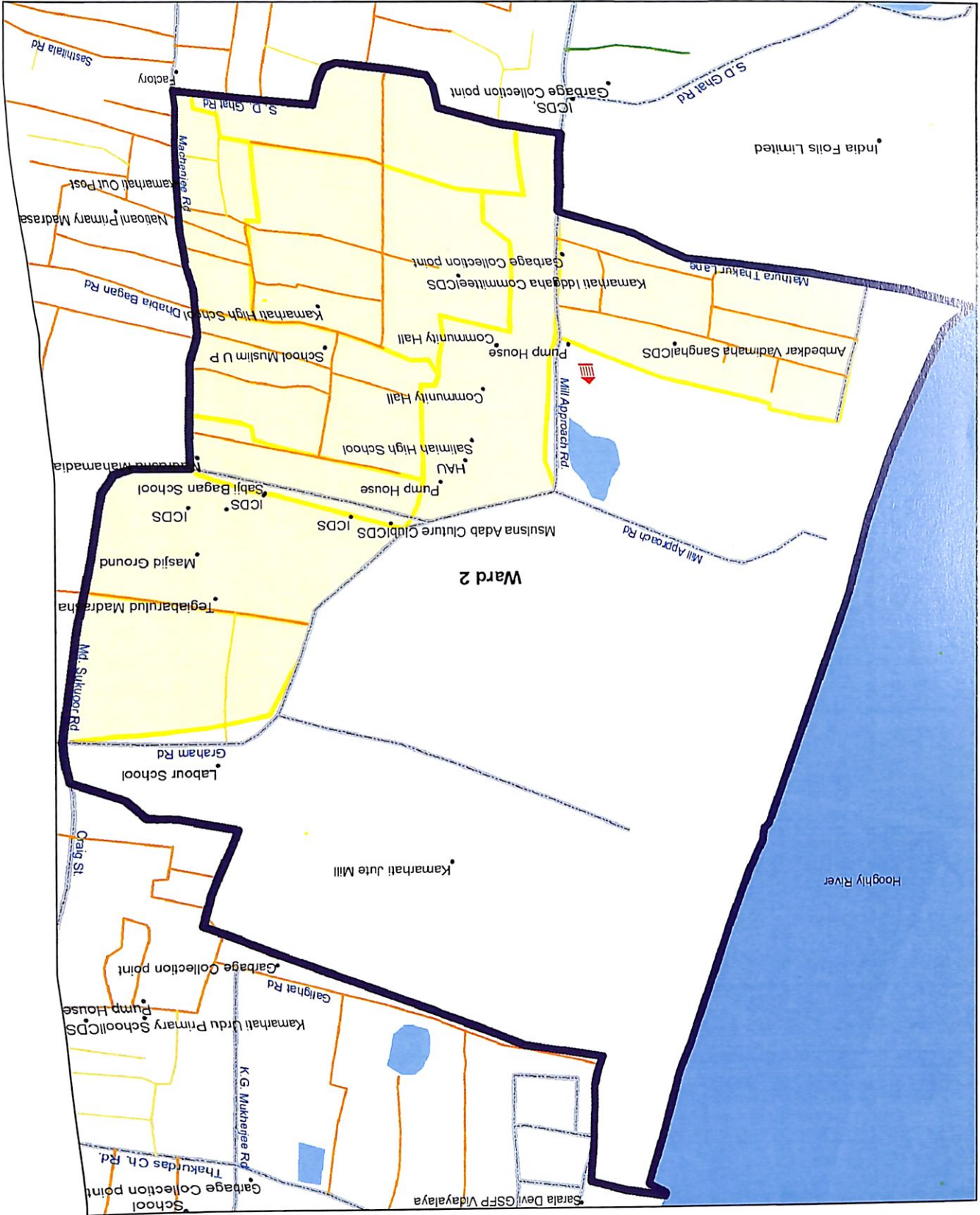
- Legend**
- Proposed Household (Red arrow icon)
 - Proposed Facility (Red rectangle icon)
 - (Concrete road 23 mtrs.) (Orange line icon)
 - Black Top Road (Blue dashed line icon)
 - Brick Road (Yellow line icon)
 - Concrete Road (Orange line icon)
 - Kuchha Road (Green line icon)
 - State Highway (Red line icon)
 - Locations (Black dot icon)
 - Other Household (Black arrow icon)
 - Waterbody (Blue area icon)
 - Mackenzie Road Slum (Yellow area icon)



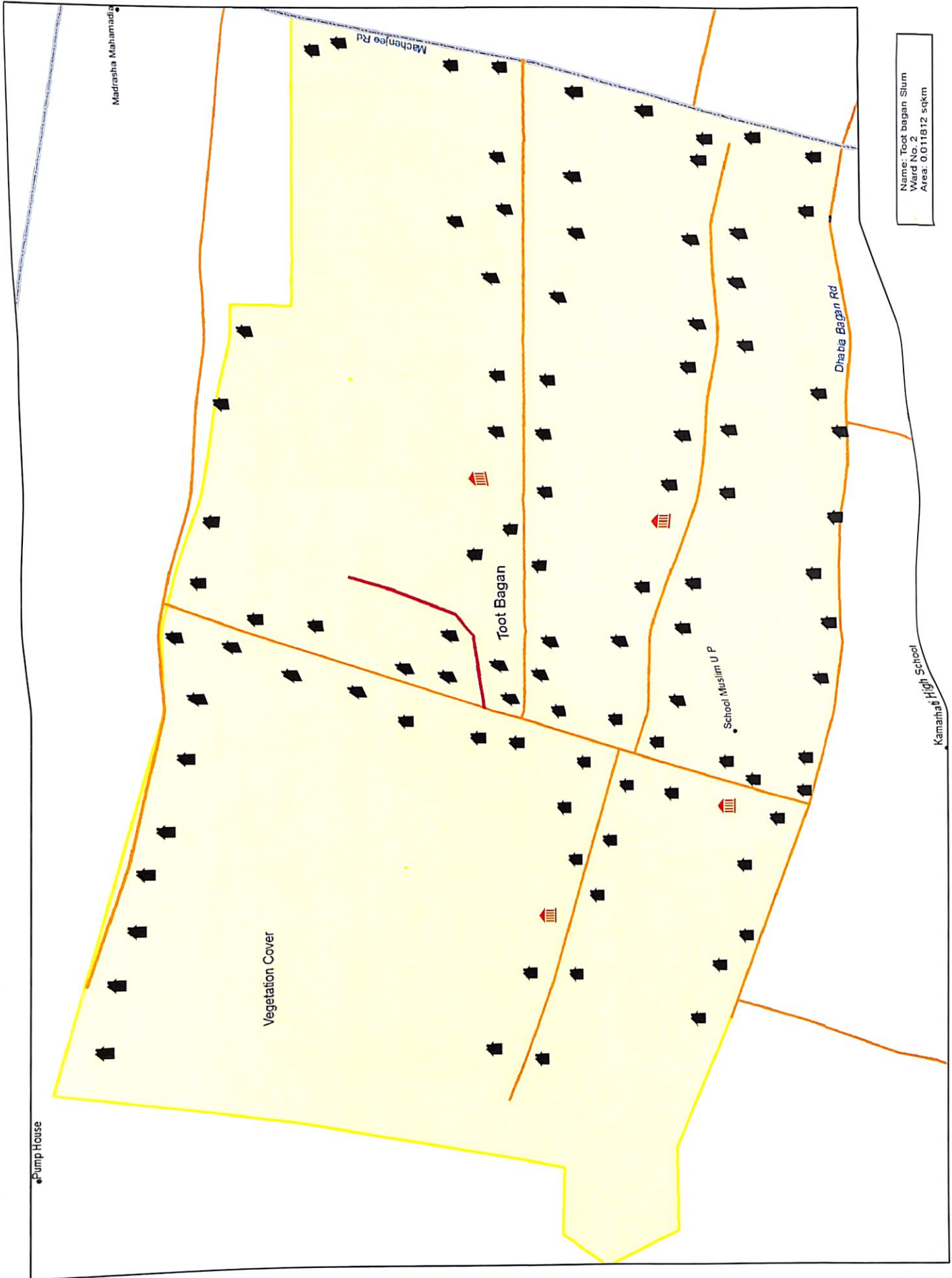


Area: Non slum area
Ward No. 2
No of Proposed Households: 1

- Legend**
- Proposed Household
 - Proposed Facility
 - (Concrete road 25 mtrs.)
 - Locations
 - Black Top Road
 - Brick Road
 - Concrete Road
 - Kuchha Road
 - State Highway
 - Waterbody
 - Slum Area
 - Ward Boundary



N

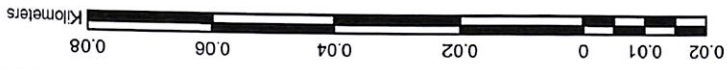


Name: Toot bagan Slum
 Ward No. 2
 Area: 0.011812 sqkm

Legend

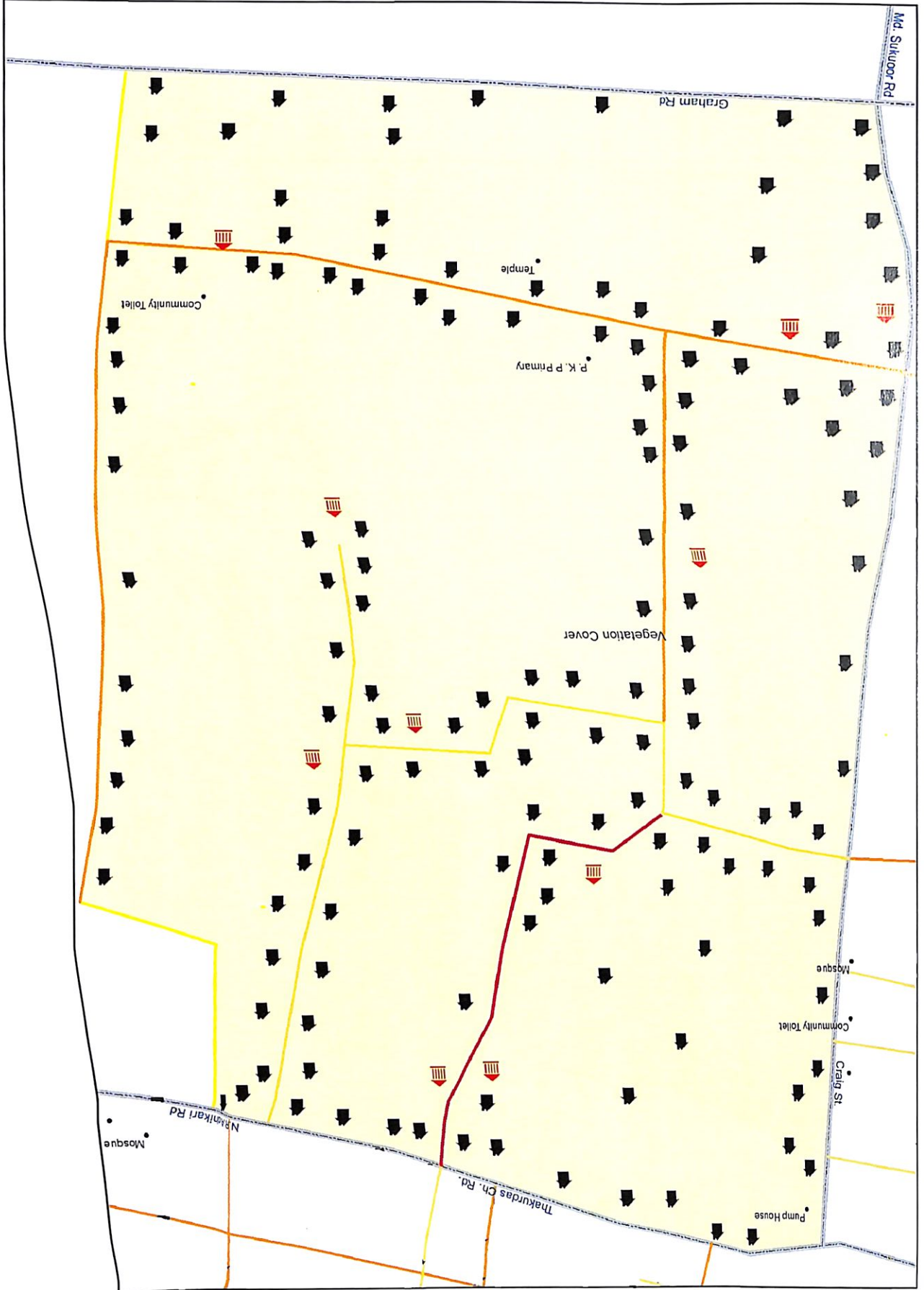
- Proposed Household
- Proposed Facility (concrete road 85 mtrs.)
- Black Top Road
- Brick Road
- Concrete Road
- Kuchha Road
- State Highway
- Locations
- Other Household
- Waterbody
- Toot Bagan





Name: Chingri Talab
Ward No. 3
Area: 0.04199 sqkm

- Legend**
- Chingri Talab
 - Waterbody
 - Other Household
 - Locations
 - State Highway
 - Kuchha Road
 - Concrete Road
 - Brick Road
 - Black Top Road
 - (Concrete road 223 mtrs.)
 - Proposed Facility
 - Proposed Household

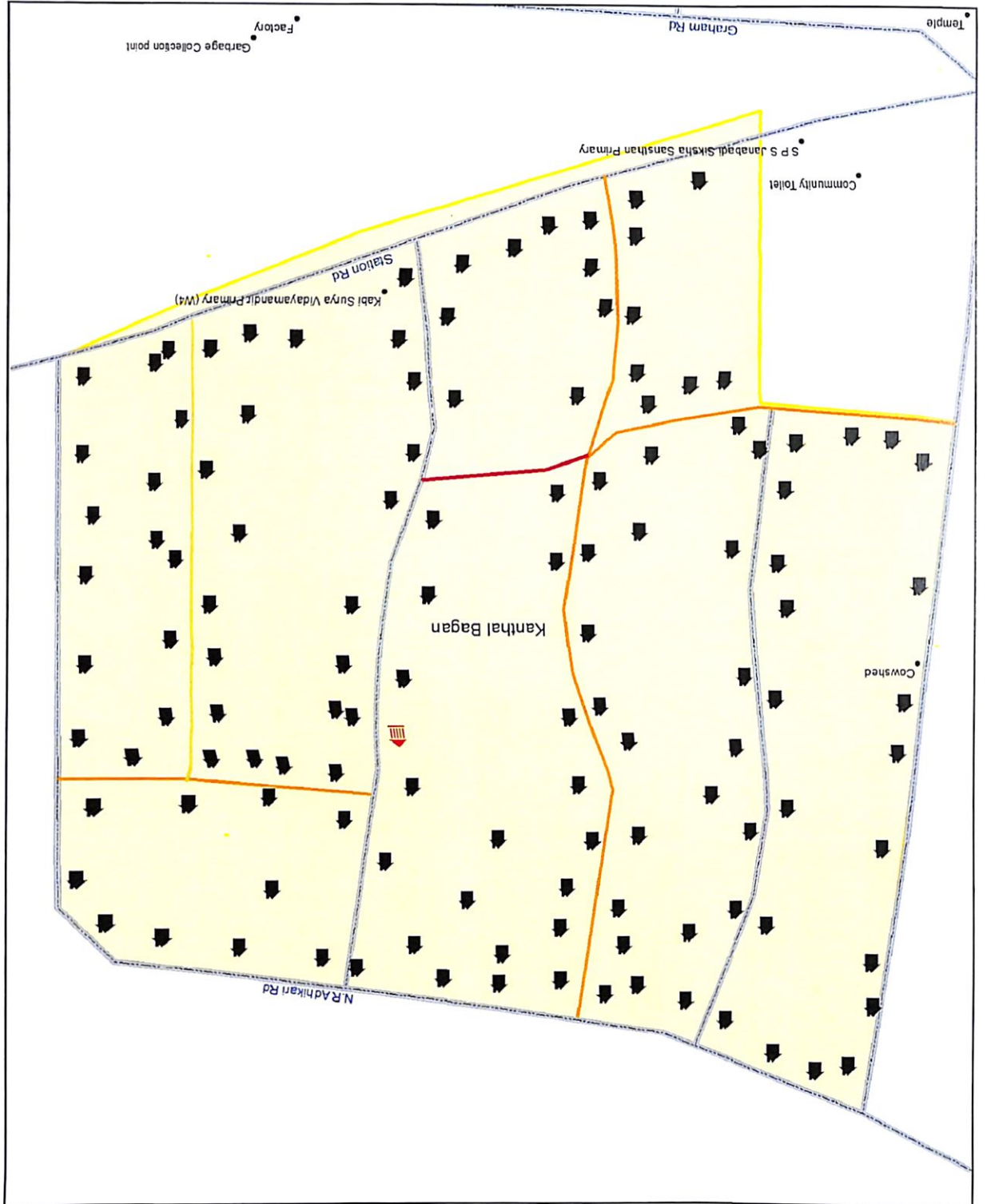


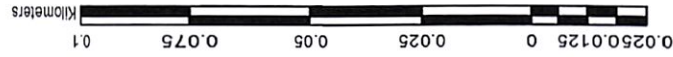
N



Name: Kathal Bagan
Ward No. 3
Area: 0.017383 sqkm

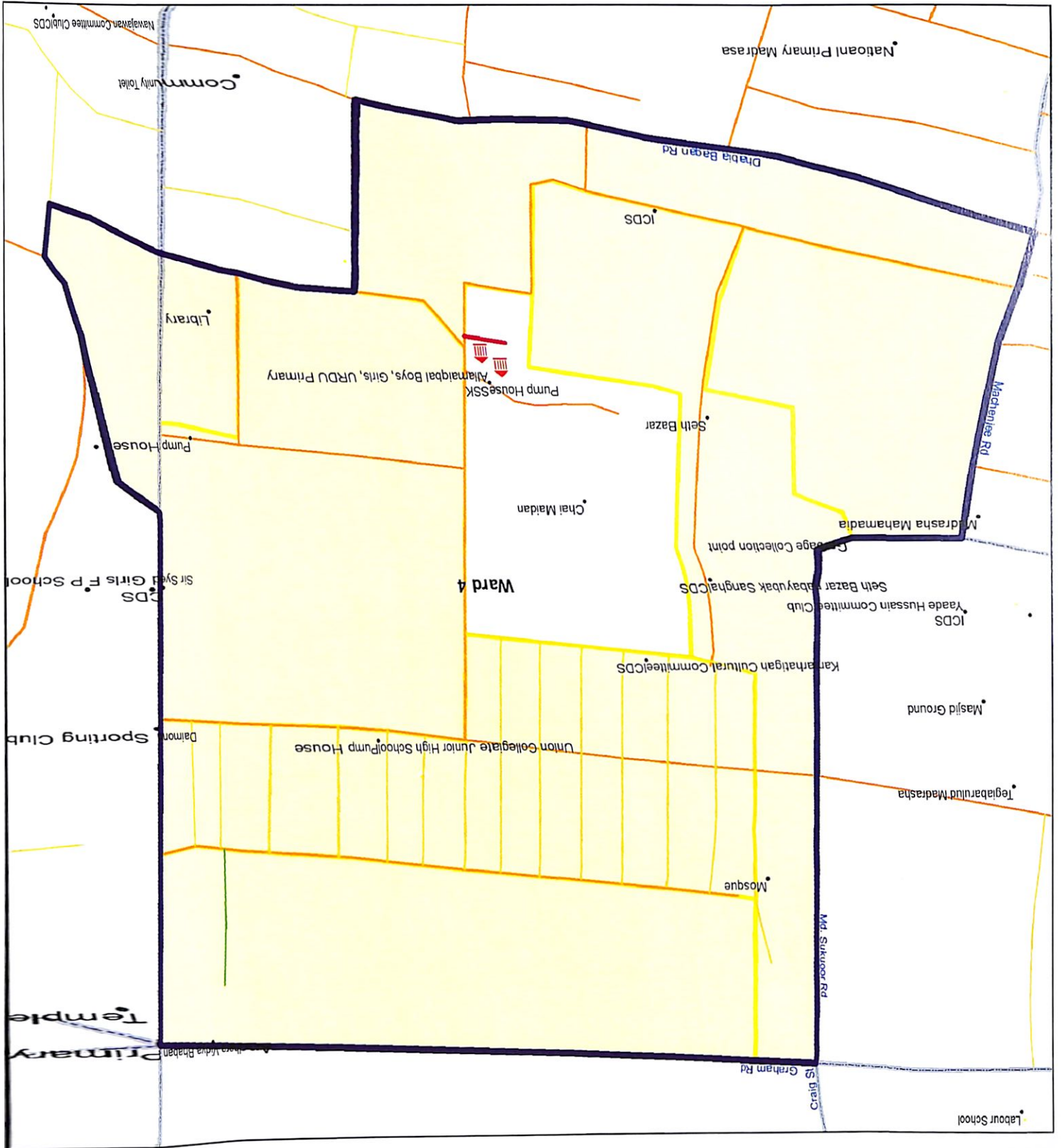
- Legend**
- Kanthal Bagan
 - Waterbody
 - Other Household
 - Locations
 - State Highway
 - Kuchha Road
 - Concrete Road
 - Brick Road
 - Black Top Road
 - (Concrete road 22 mtrs.)
 - Proposed Facility
 - Proposed Household

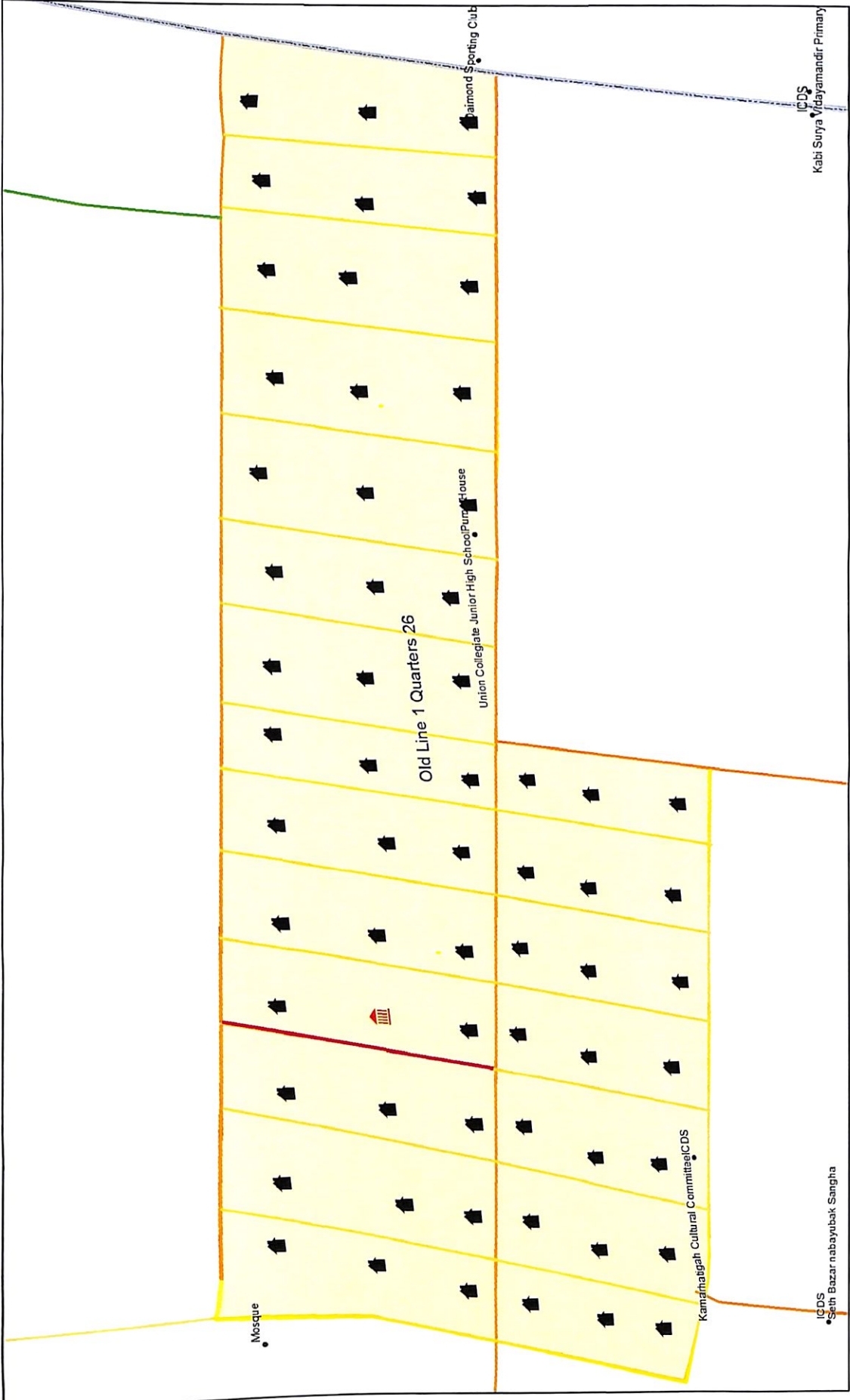




Area: Non slum area
Ward No. 4
No of Proposed Households: 2

- Legend**
- Proposed Households
 - Proposed Facility
 - Locations
 - Black Top Road
 - Brick Road
 - Concrete Road
 - Kuccha Road
 - State Highway
 - Waterbody
 - Slum Area
 - Ward Boundary



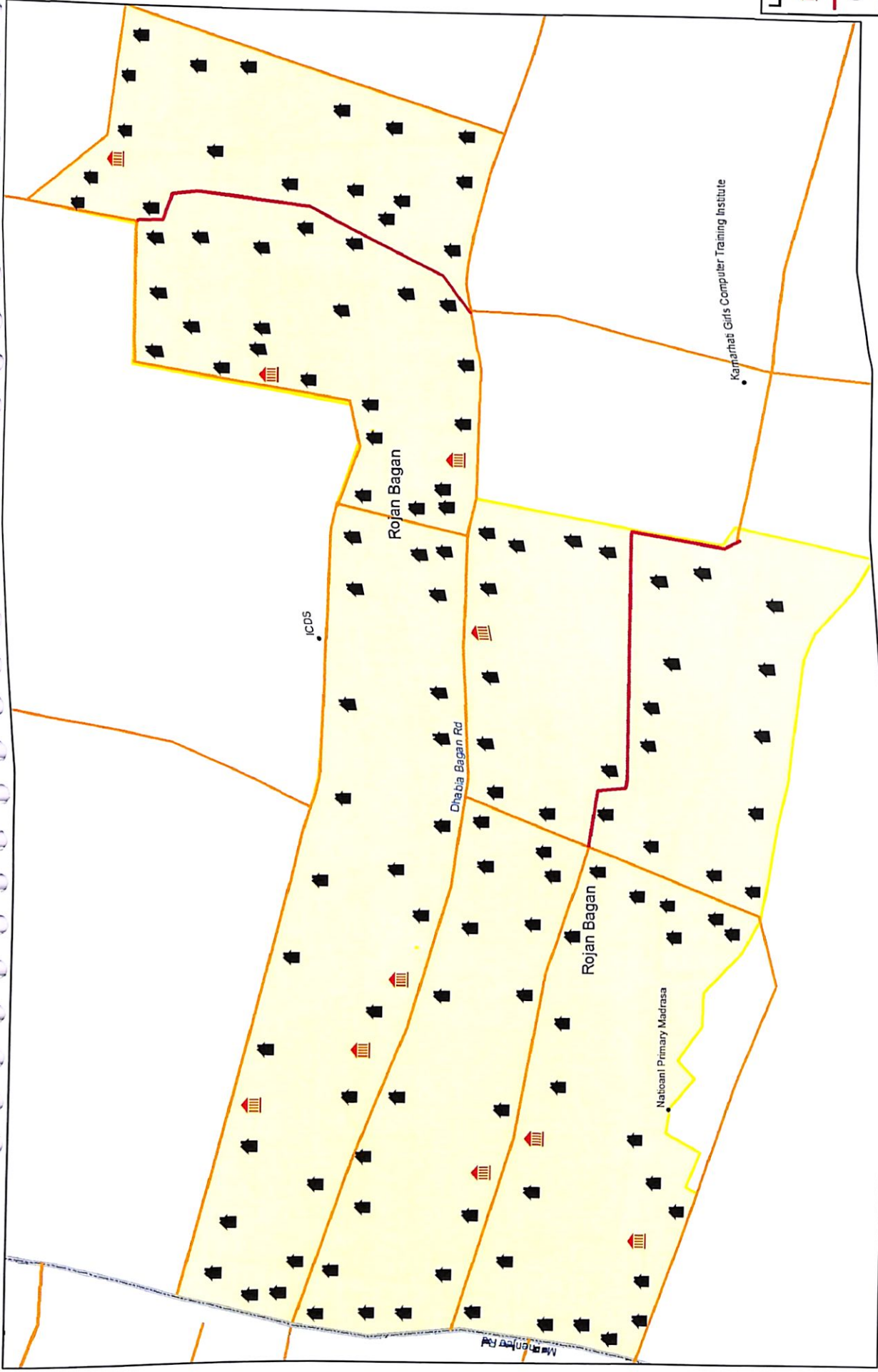


Legend

- Proposed Household
- Proposed Facility (Concrete road 21. mtrs.)
- Black Top Road
- Brick Road
- Concrete Road
- Kuchha Road
- State Highway
- Locations
- Other Household
- Waterbody
- Old Line 1 Quarters 26

Name: Old Line 1 Qtrs. 26
 Ward No. 4
 Area: 0.012672 sqkm



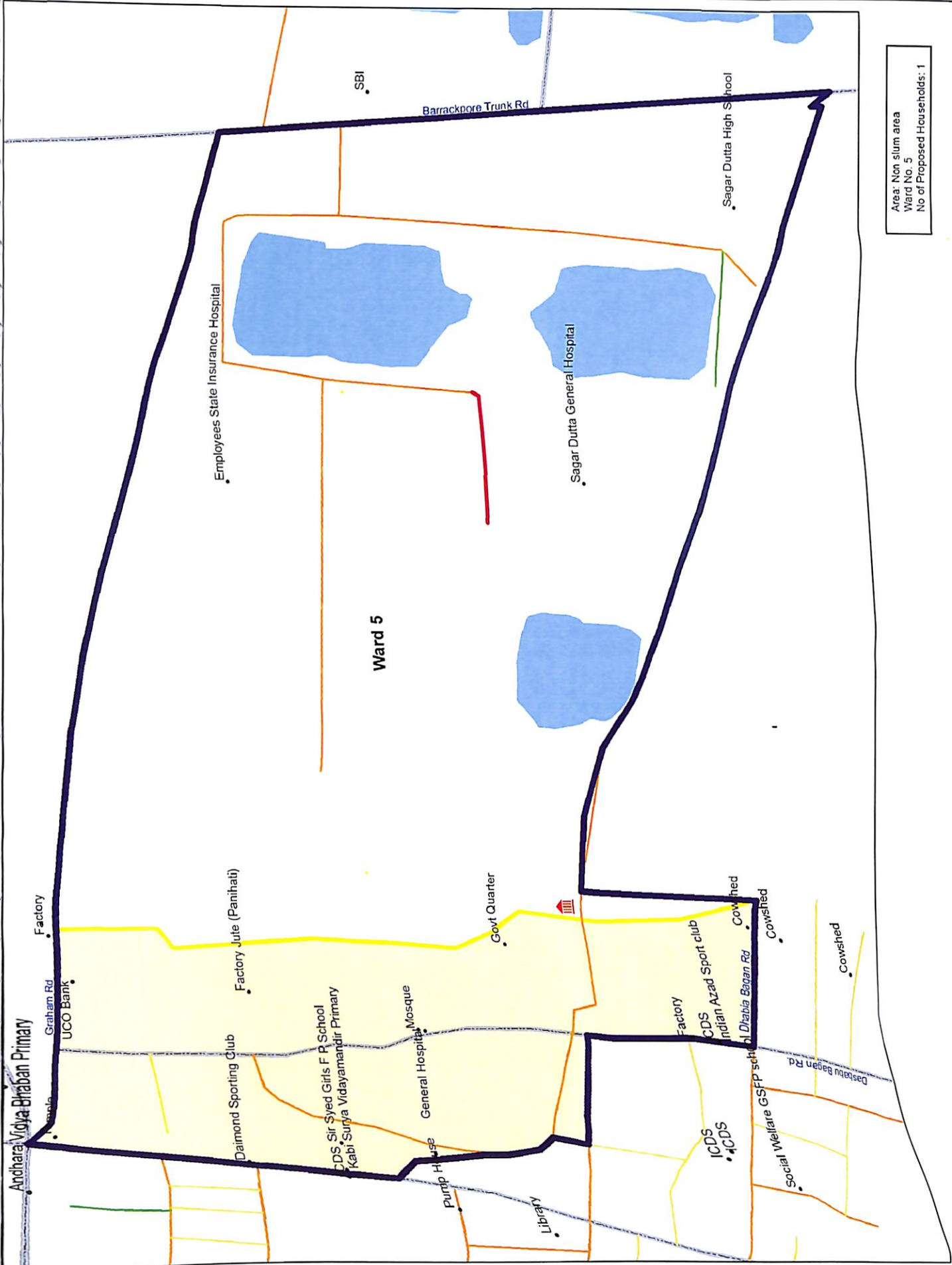


Legend

- Proposed Household
- Proposed Facility (Concrete road 215 mtrs.)
- Black Top Road
- Brick Road
- Concrete Road
- Kuchha Road
- State Highway
- Locations
- Other Household
- Waterbody
- Rojan Bagan

Name: Rojan Bagan
 Ward No. 4
 Area: 0.005253 sqkm





Ward 5

Area: Non slum area
Ward No. 5
No of Proposed Households: 1

Legend

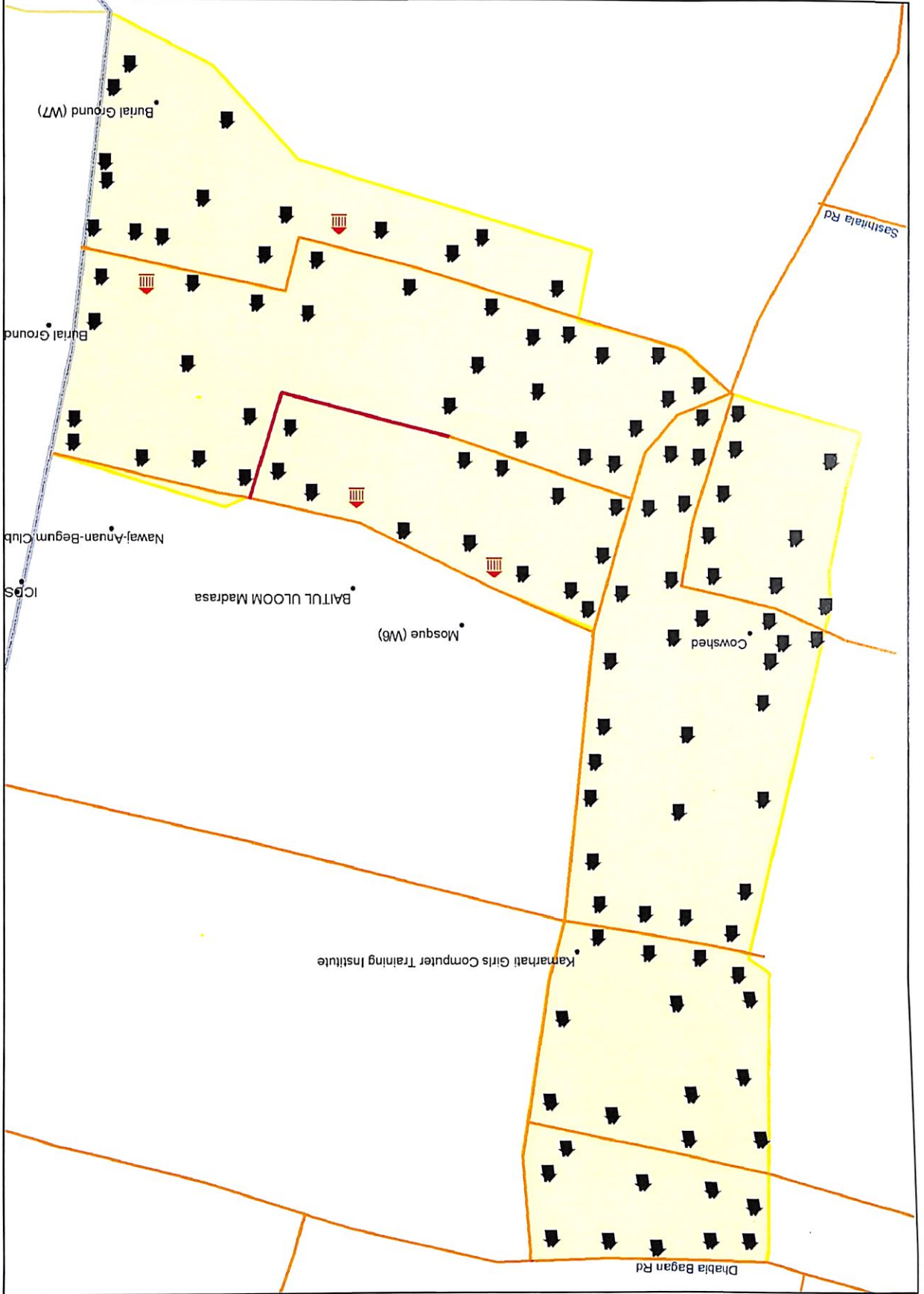
- Proposed Household
- Proposed Facility (Concrete road 23 mtrs.)
- Locations
- Black Top Road
- Brick Road
- Concrete Road
- Kuchha Road
- State Highway
- Waterbody
- Slum Area
- Ward Boundary
















Name: Anwar Bagan
 Ward No 6
 Area: 0.00821 sqkm

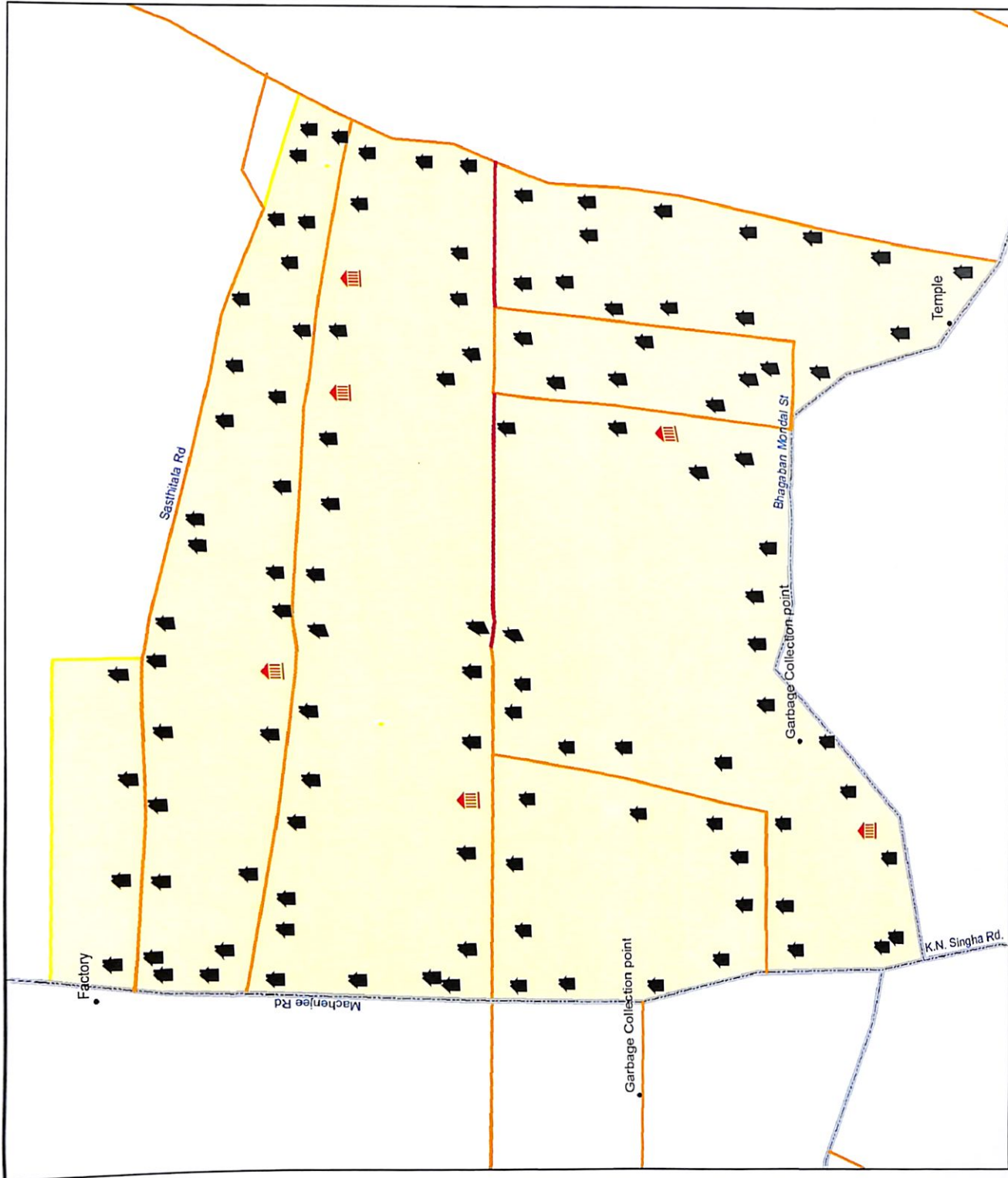
- Legend**
- Anwar Bagan
 - Waterbody
 - Other Household
 - Locations
 - State Highway
 - Kuchha Road
 - Concrete Road
 - Brick Road
 - Black Top Road
 - Proposed Facility (Concrete road 86 mtrs.)
 - Proposed Household





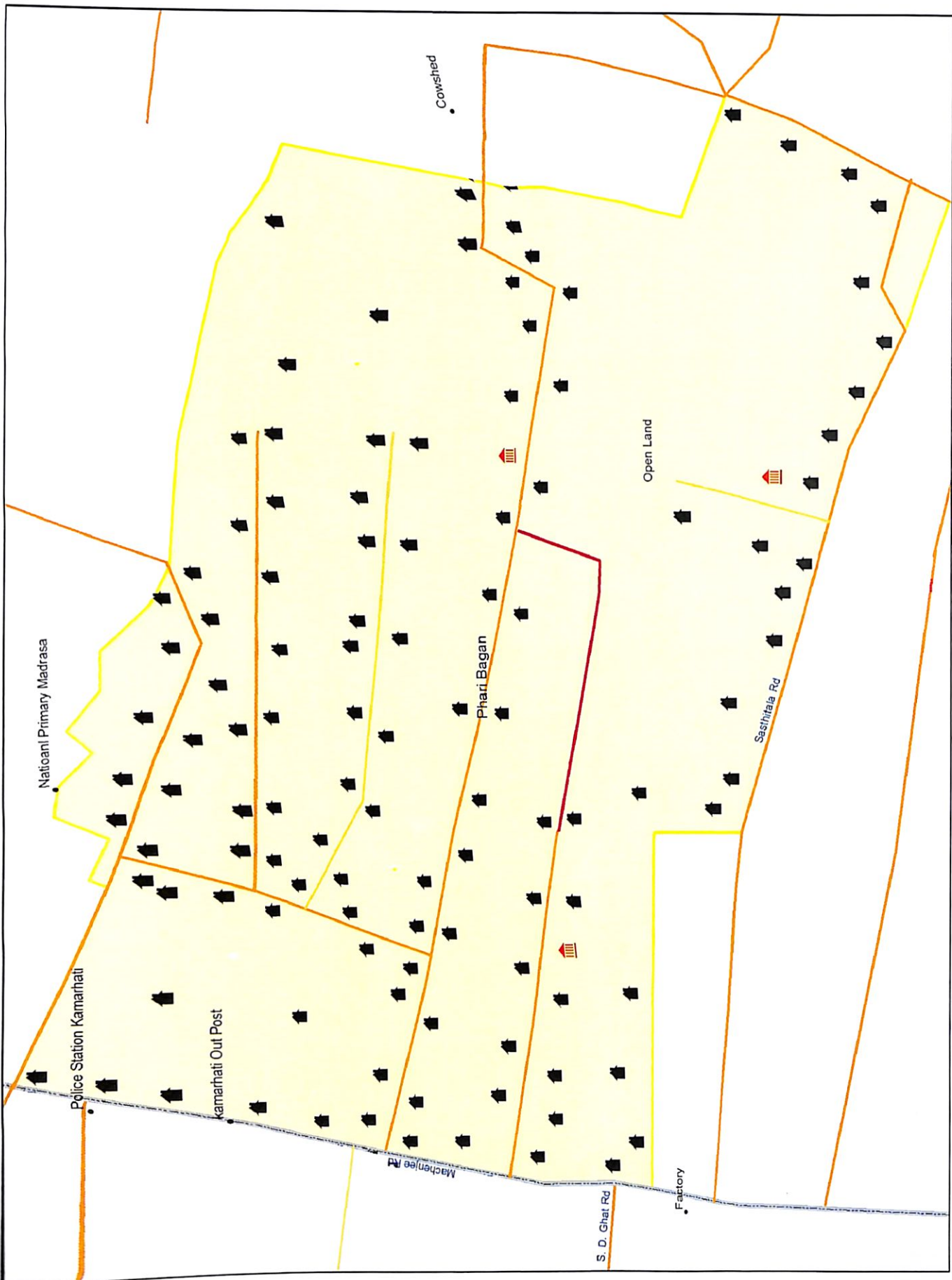
Legend

-  Proposed Household
-  Proposed Facility
(Concrete road 128 mtrs.)
-  Black Top Road
-  Brick Road
-  Concrete Road
-  Kuchha Road
-  State Highway
-  Localities
-  Other Household
-  Waterbody
-  Mackenzie Rd. Slum



Name: Mackenzie Road Slum
Ward No. 6
Area: 0.015967 sqkm



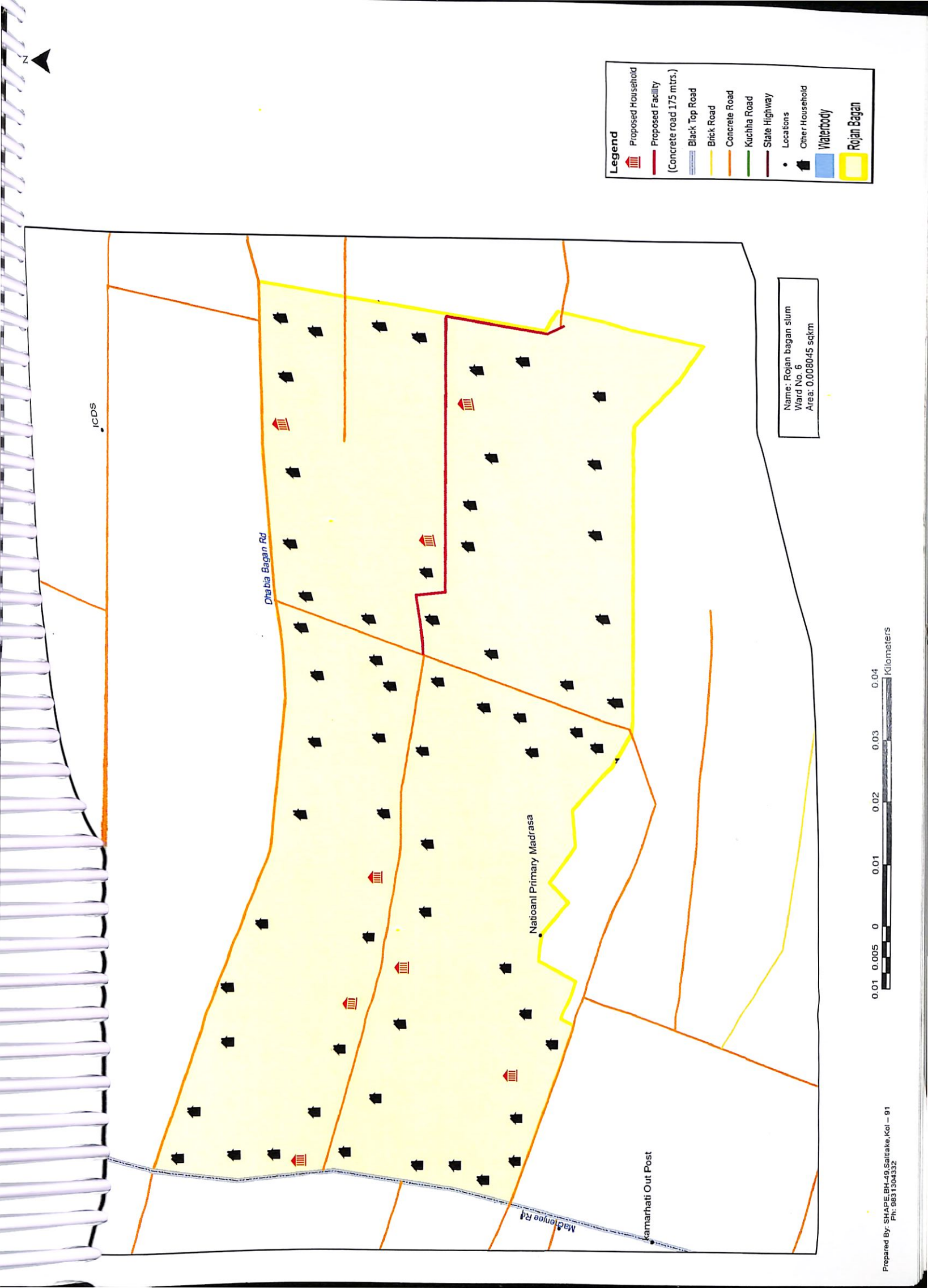


Legend













- Proposed Household Facility (Concrete road 65 mtrs.)
- Black Top Road
- Brick Road
- Concrete Road
- Kuchhia Road
- State Highway
- Locations
- Other Household
- Waterbody
- Phari Bagan

Name: Phari Bagan Slum
Ward No. 6
Area: 0.013839 sqkm



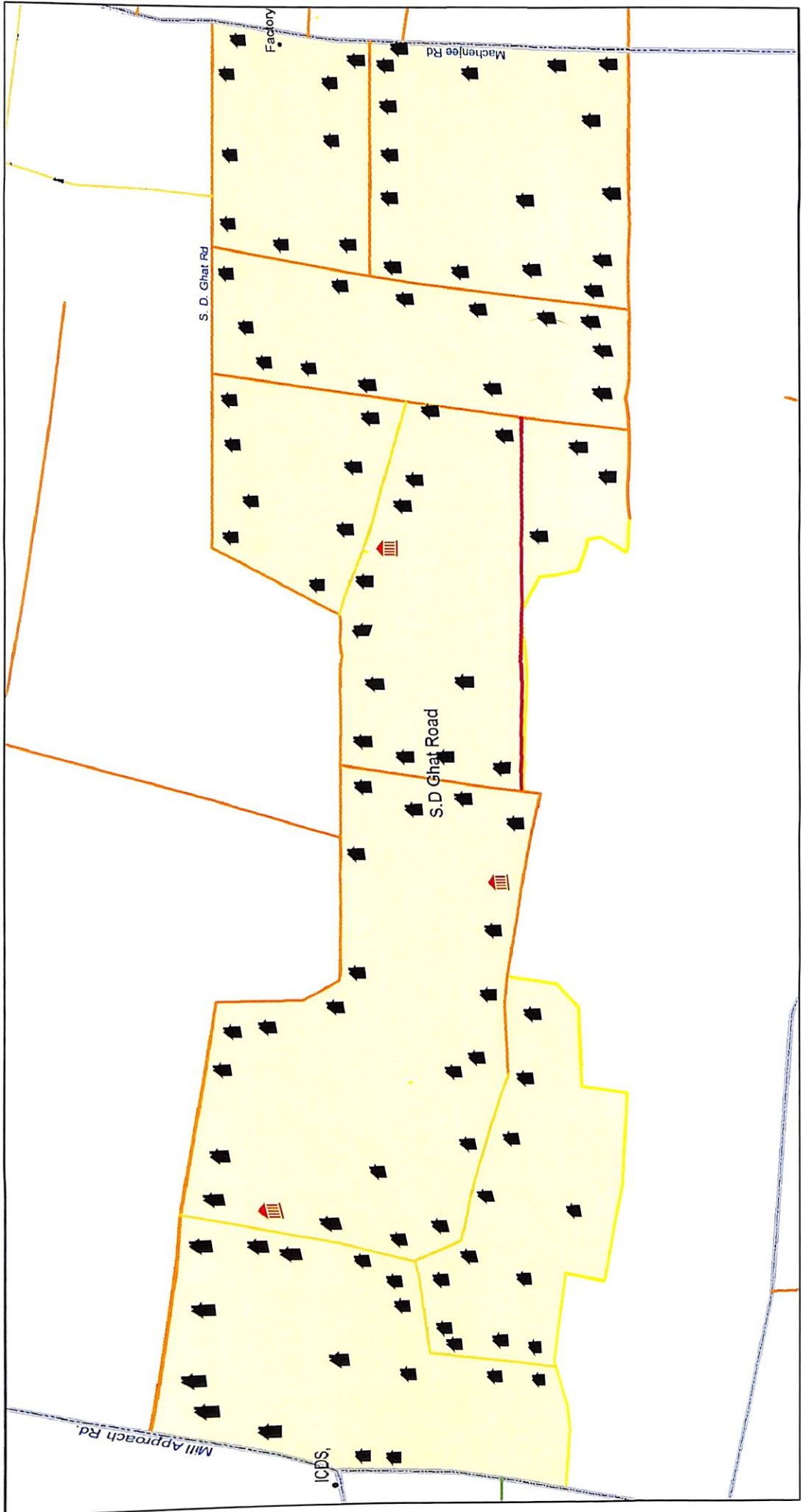


Legend

-  Proposed Household
-  Proposed Facility
-  Proposed road 175 mtrs.)
-  Black Top Road
-  Brick Road
-  Concrete Road
-  Kuchhla Road
-  State Highway
-  Locations
-  Other Household
-  Waterbody
-  Rojan Bagan

Name: Rojan bagan slium
 Ward No. 6
 Area: 0.008045 sckm



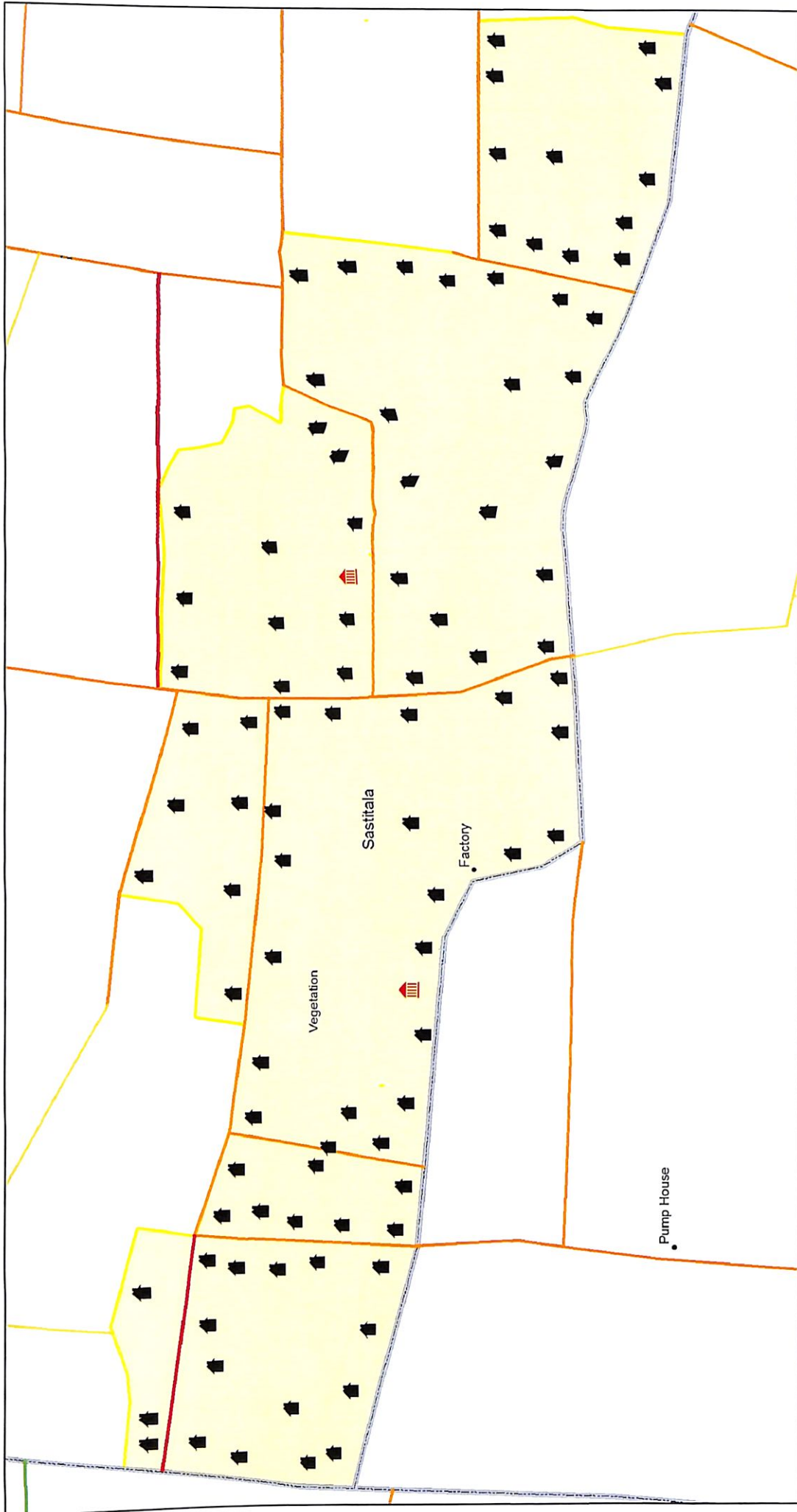


Legend

- Proposed Household
- Proposed Facility (Concrete road 66 mtrs.)
- Black Top Road
- Brick Road
- Concrete Road
- Kuchha Road
- State Highway
- Locations
- Other Household
- Waterbody
- S. D. Ghat Road

Name: S.D.Ghat Road
 Ward No. 6
 Area: 0.015356 sqkm



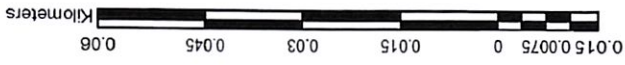


Legend

- Proposed Household (House icon)
- Proposed Facility (Building icon)
- Proposed road 42 mtrs. (Red line)
- Black Top Road (Blue dashed line)
- Brick Road (Yellow line)
- Concrete Road (Orange line)
- Kuchha Road (Green line)
- State Highway (Black line)
- Locations (Black dot)
- Other Household (House icon)
- Waterbody (Blue area)
- Sasitlala (Yellow area)

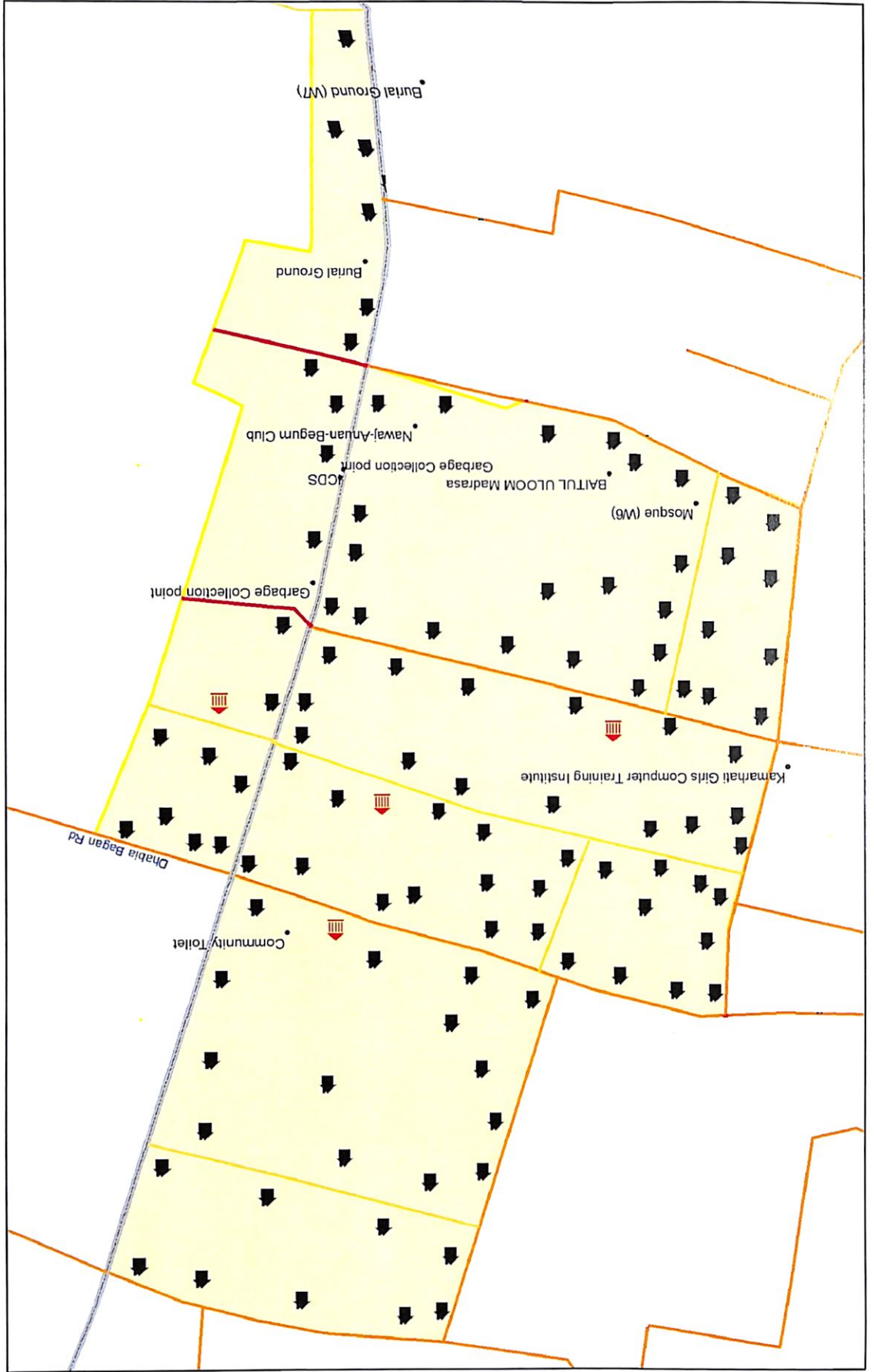
Name: Sasitlala Slum
Ward No. 6
Area: 0.01157 sqkm






Name: Anwar Bagan
Ward No. 7
Area: 0.15715 sqkm

- Legend**
- Proposed Household (Red house icon)
 - Proposed Facility (Red house icon)
 - Proposed road 84 mtrs. (Red line)
 - Black Top Road (Dashed line)
 - Brick Road (Yellow line)
 - Concrete Road (Orange line)
 - Kuchha Road (Green line)
 - State Highway (Red line)
 - Locations (Black dot)
 - Other Household (Black house icon)
 - Waterbody (Blue area)
 - Anwar Bagan (Yellow area)





Name: Dhobia Bagan
 Ward No. 7
 Area: 0.03081 sqkm

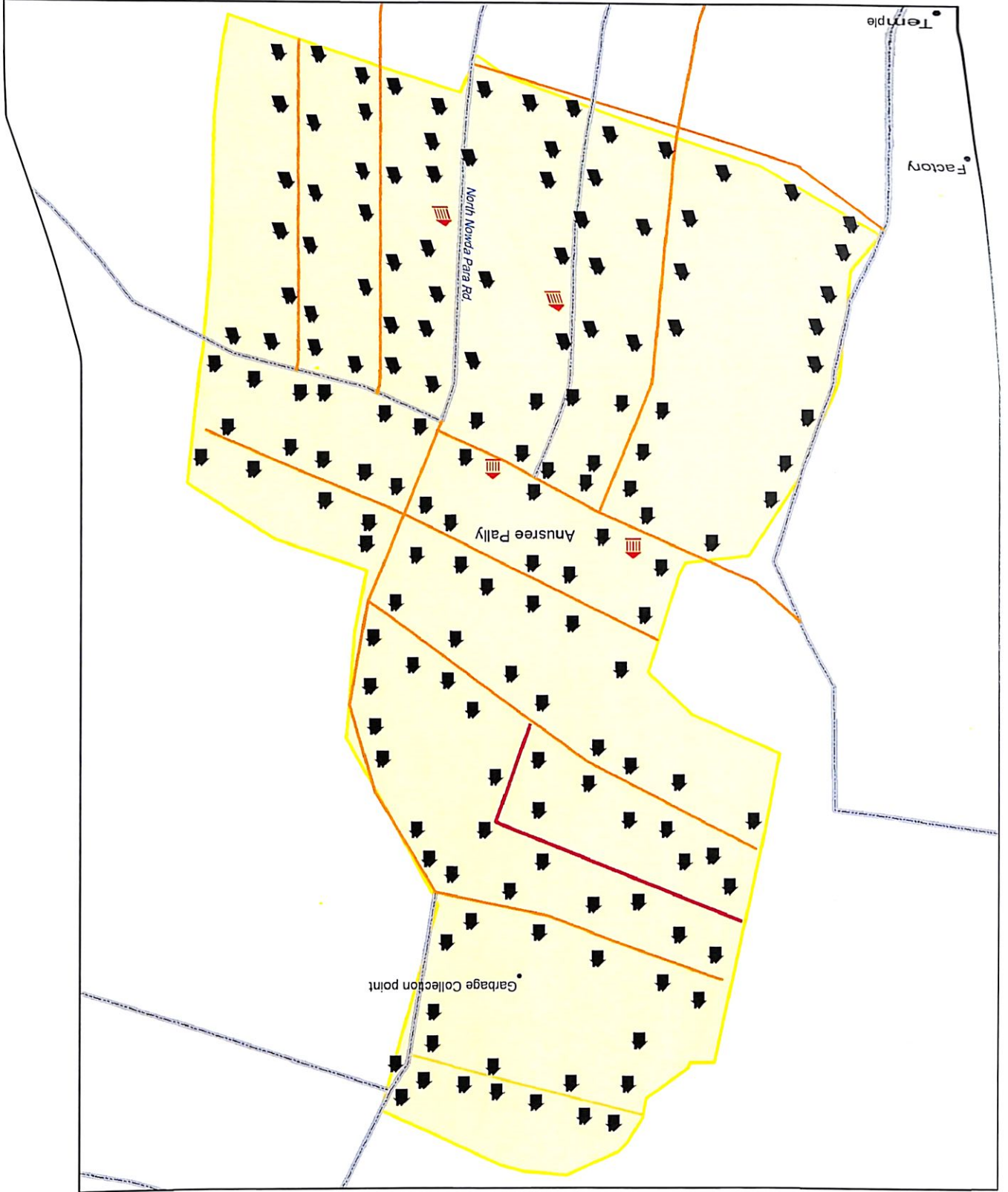
- Legend**
- Dhobia Bagan
 - Waterbody
 - Other Household
 - Locations
 - State Highway
 - Kuchha Road
 - Concrete Road
 - Back Road
 - Black Top Road
 - Proposed Facility (Concrete road 1.27 mtrs.)
 - Proposed Household





Name: Anusree Pally
Ward No. 8
Area: 0.027099 sqkm

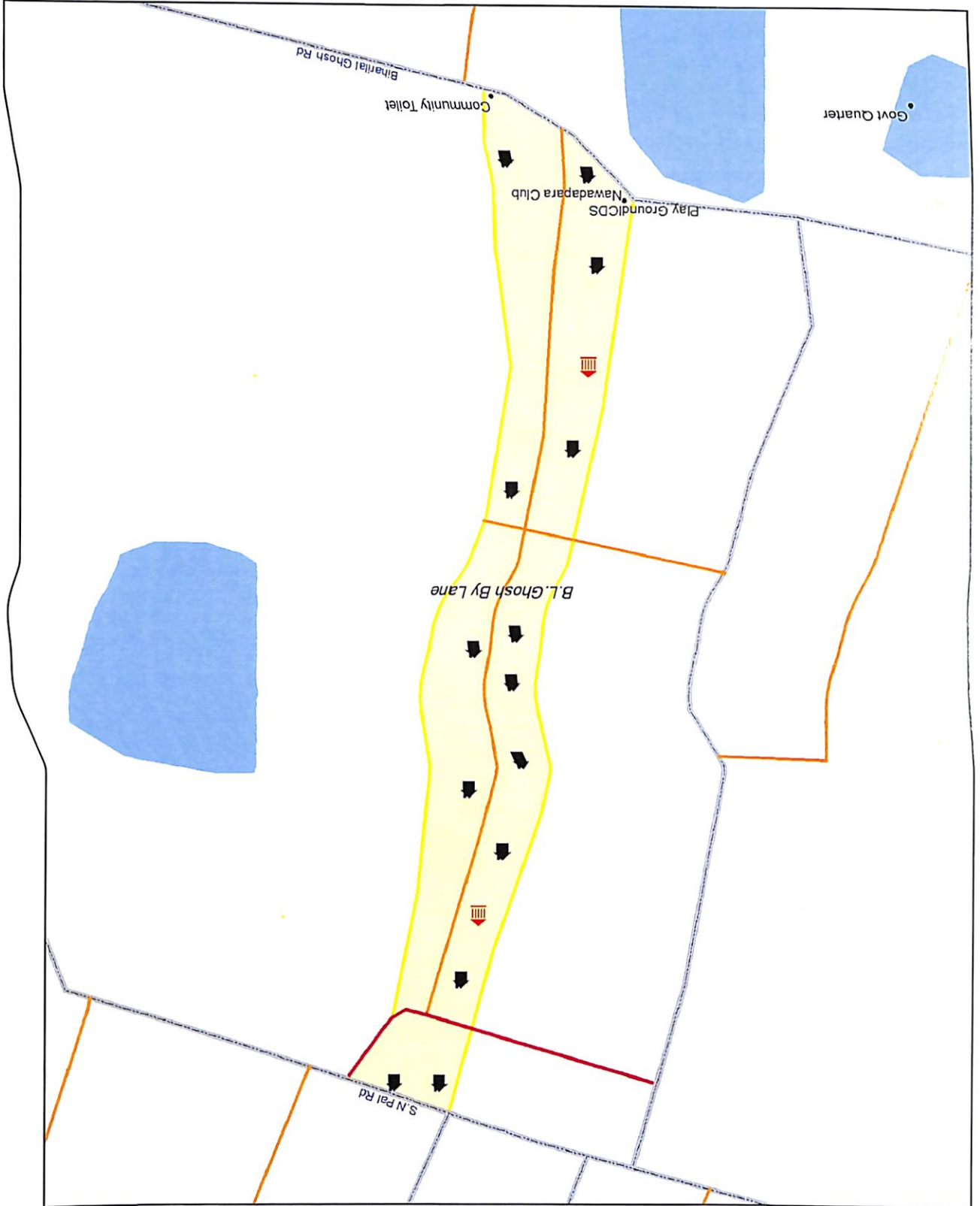
- Legend**
- Proposed Household
 - Proposed Facility (Concrete road 87 mtrs.)
 - Black Top Road
 - Brick Road
 - Concrete Road
 - Kutcha Road
 - State Highway
 - Locations
 - Other Household
 - Waterbody
 - Anusree Pally

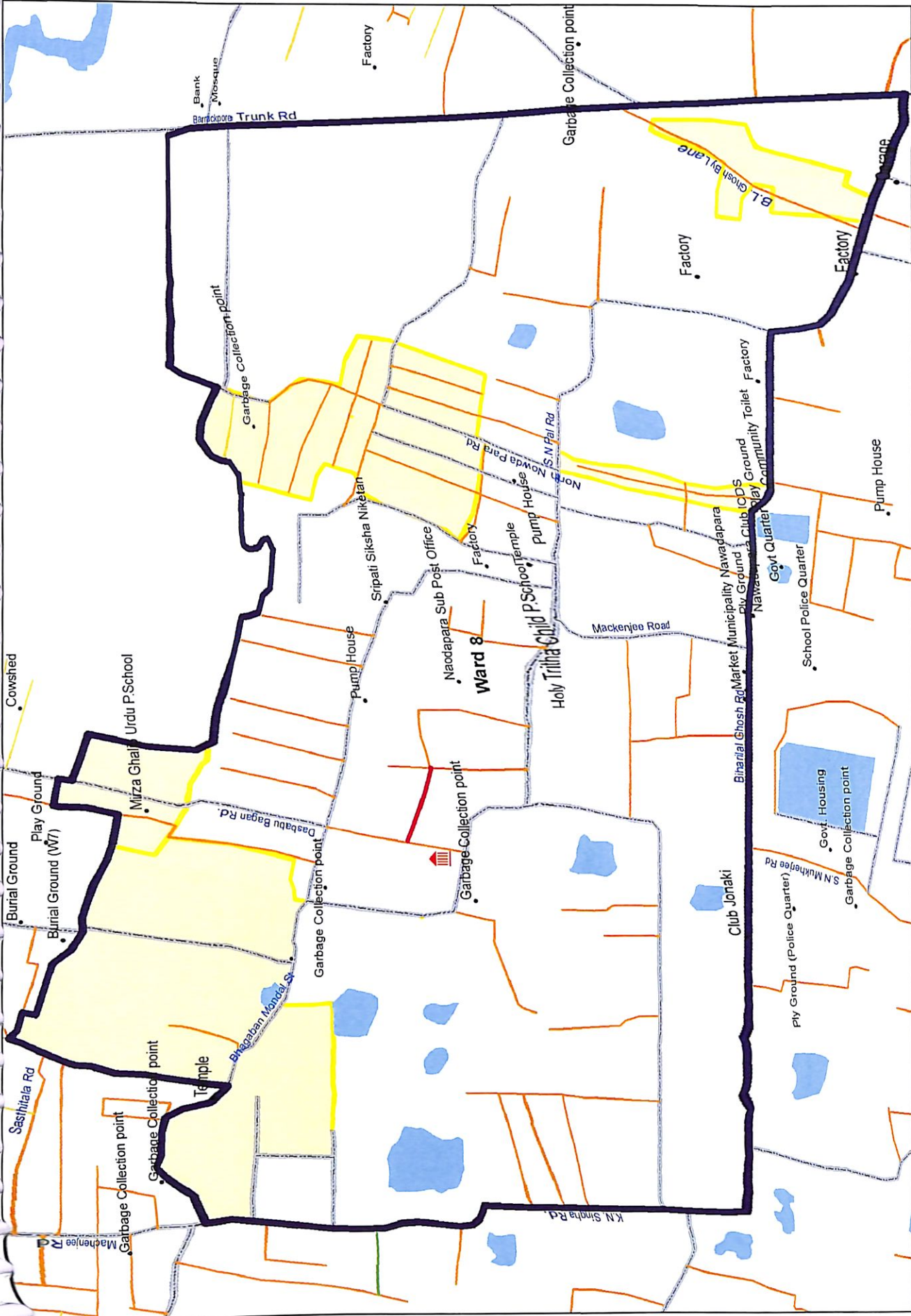




Name: B.L.Ghosh by lane
Ward No. 8
Area: 0.002992 sqkm

- Legend**
- B.L.Ghosh By Lane
 - Waterbody
 - Other Household
 - Locations
 - State Highway
 - Kuchha Road
 - Concrete Road
 - Brick Road
 - Black Top Road
 - Proposed Facility (Concrete road 45 mtrs.)
 - Proposed Household



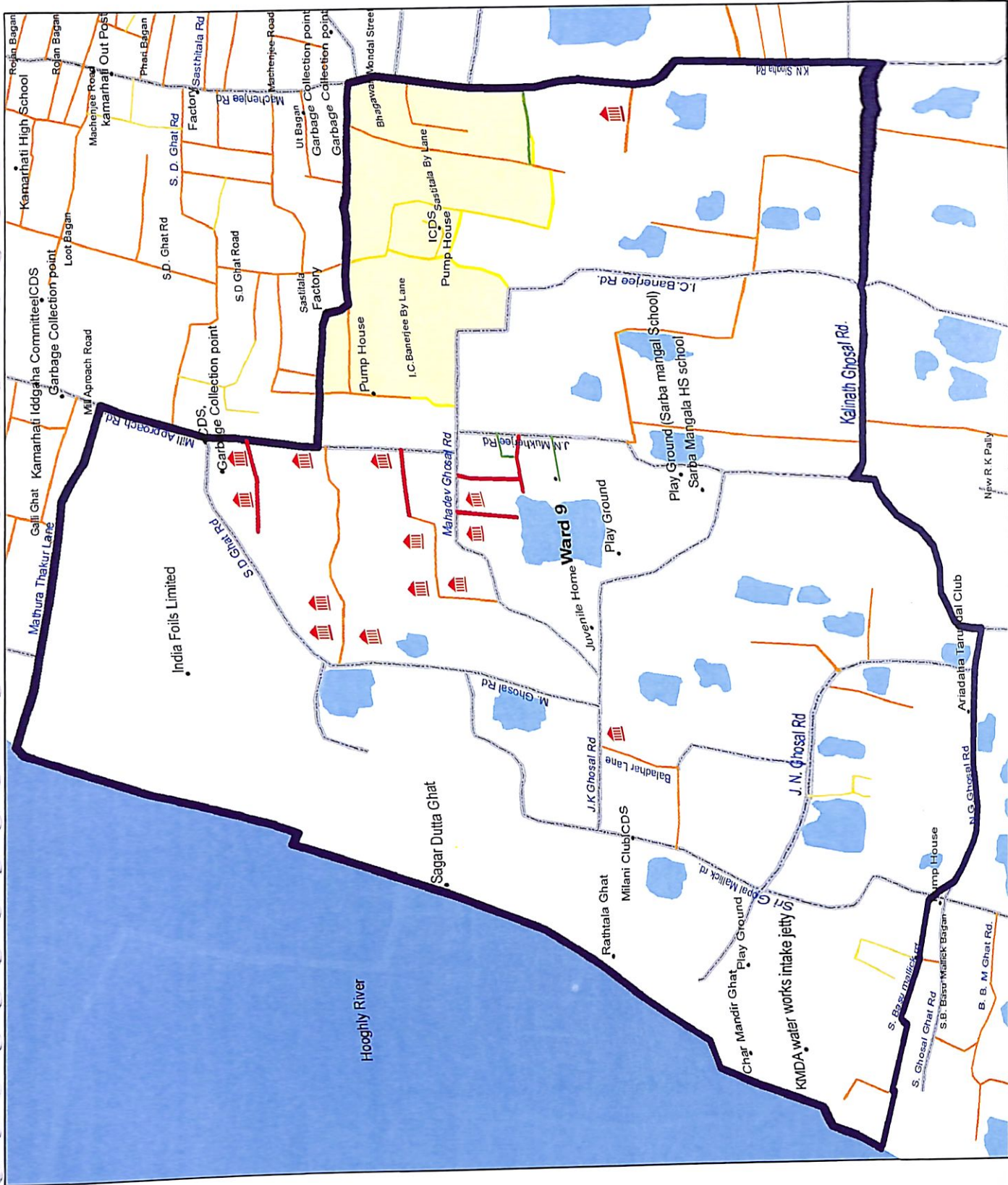


Legend

- Proposed Household
- Proposed Facility (Concrete road 27 mtrs.)
- Locations
- Black Top Road
- Brick Road
- Concrete Road
- Kuchha Road
- State Highway
- Waterbody
- Slum Area
- Ward 8

Area: Non slum area
 Ward No. 8
 No of Proposed Households: 1



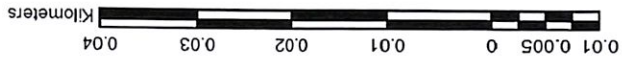


Legend

- Proposed Household
- Proposed Facility (Concrete road 300 mtrs.)
- Locations
- Black Top Road
- Brick Road
- Concrete Road
- Kuchha Road
- State Highway
- Waterbody
- Slum Area
- Ward Boundary

Area: Non slum area
Ward No. 9
No of Proposed Households: 14

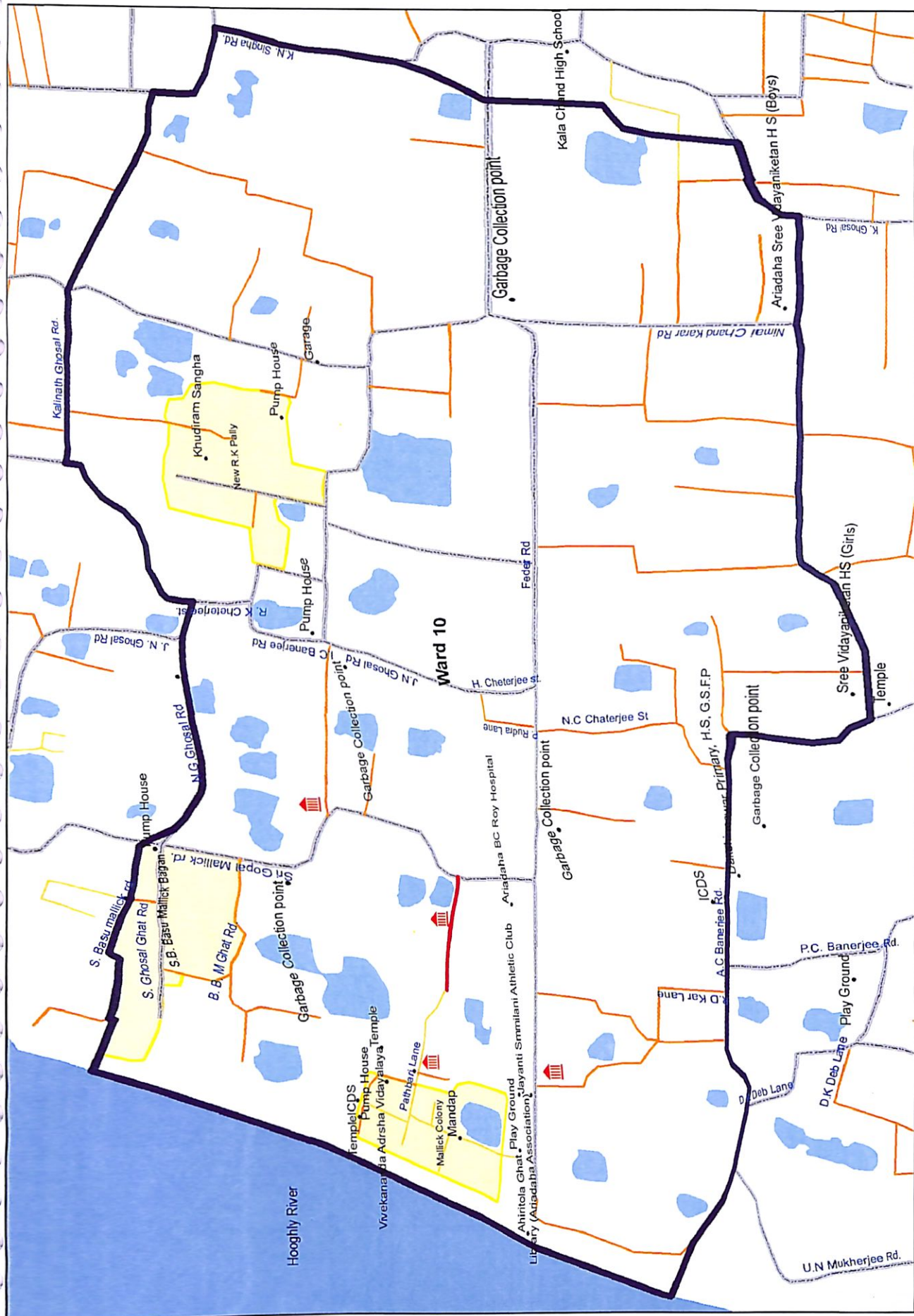




Name: Mallik Colony
Ward No. 10
Area: 0.01001 sqkm

- Legend**
- Mallik Colony
 - Waterbody
 - Other Household
 - Locations
 - State Highway
 - Kuchha Road
 - Concrete Road
 - Brick Road
 - Black Top Road
 - (Concrete road 25 mtrs.)
 - Proposed Facility
 - Proposed Household






Legend

- Proposed Household
- Proposed Facility (Concrete road 88 mtrs.)
- Locations
- Black Top Road
- Brick Road
- Concrete Road
- Kuchha Road
- State Highway
- Waterbody
- Slum Area
- Ward Boundary

Area: Non slum area
Ward No. 10
No of Proposed Households: 4

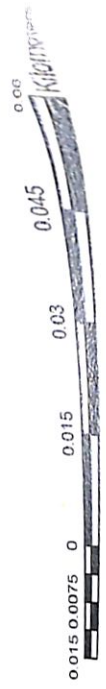
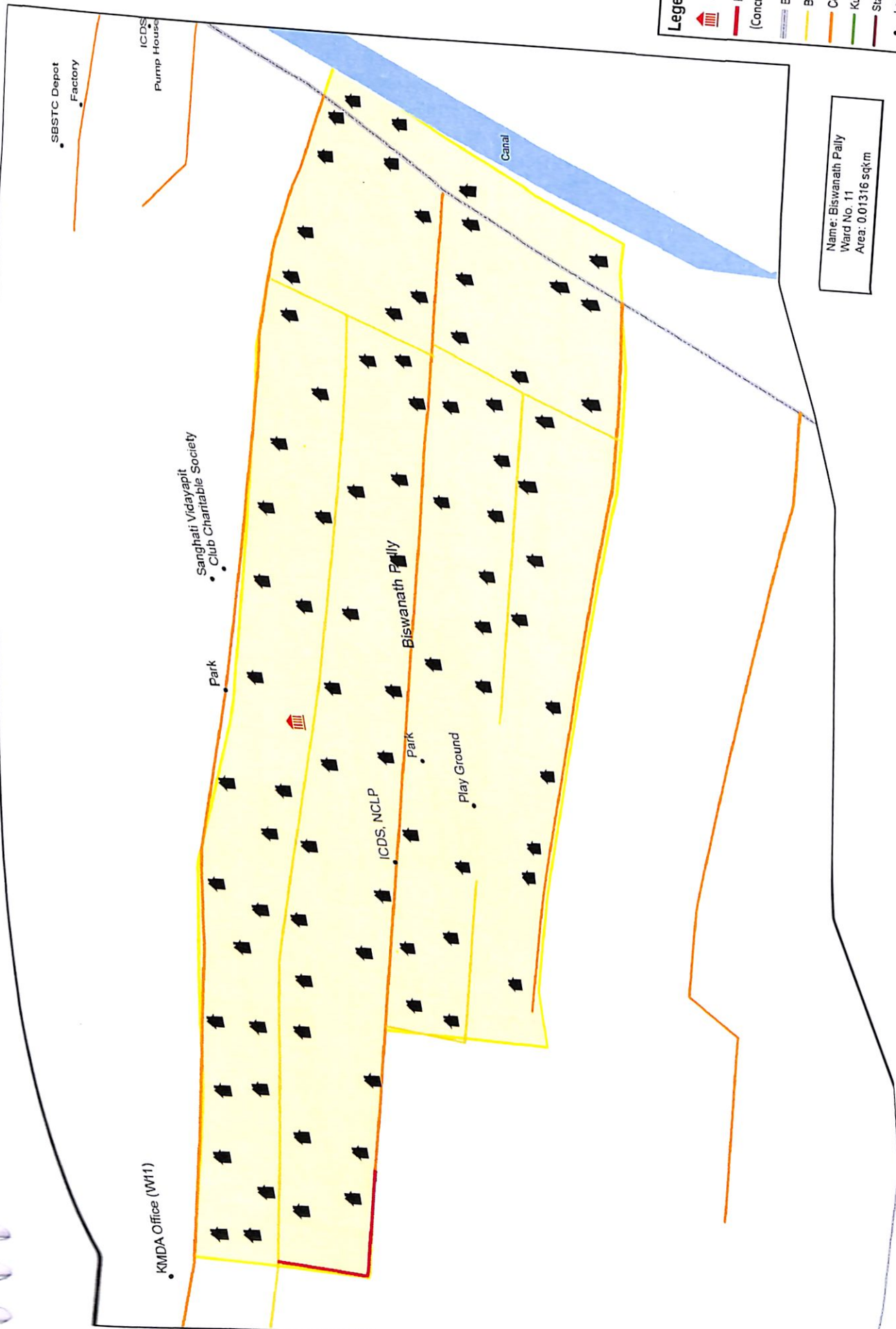


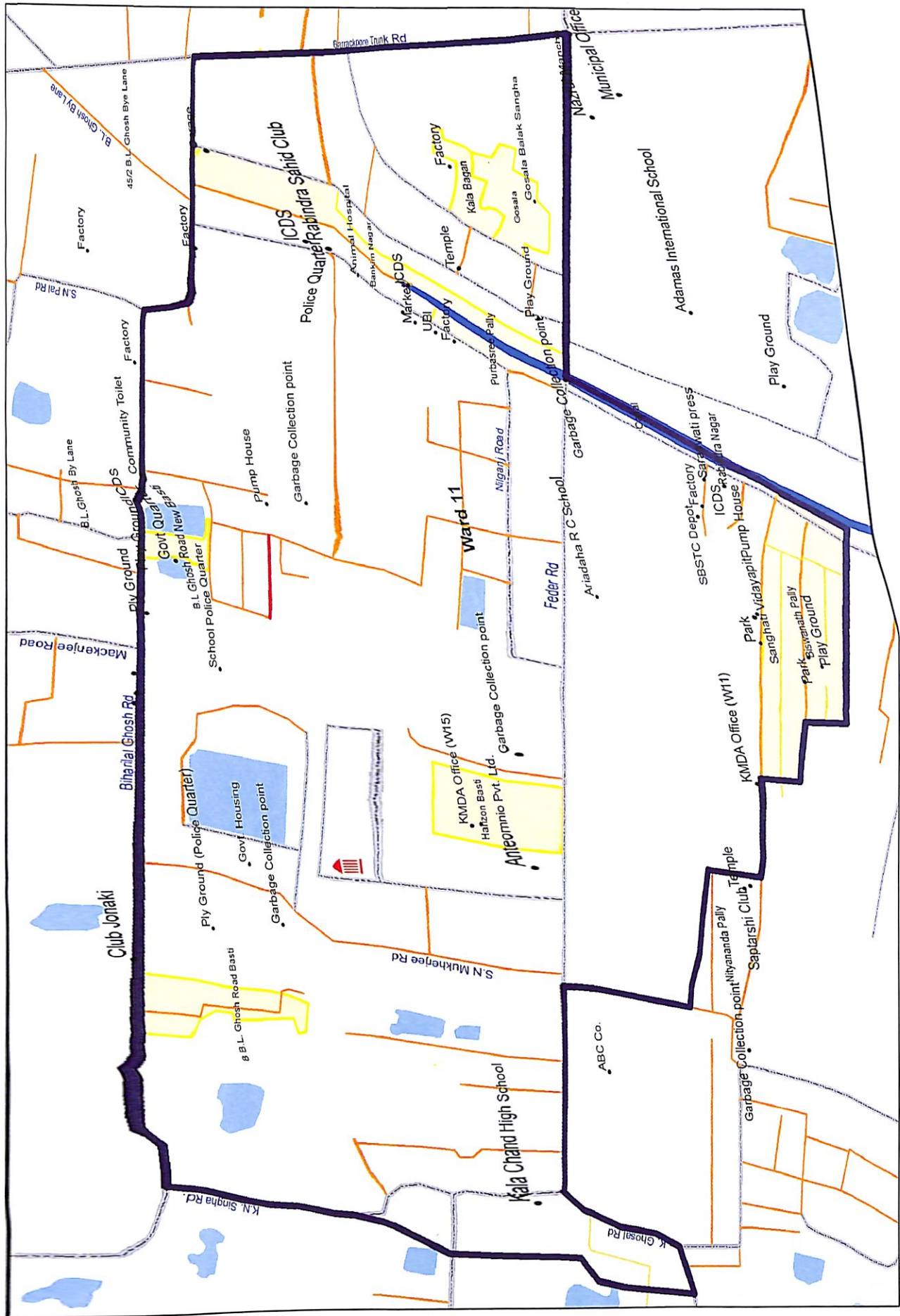


Legend

- Proposed Household
- Proposed Facility (Concrete road 23 mtrs.)
- Black Top Road
- Brick Road
- Concrete Road
- Kuchha Road
- State Highway
- Locations
- Other Household
- Waterbody
- Biswanath Pally

Name: Biswanath Pally
 Ward No. 11
 Area: 0.01316 Sqkm

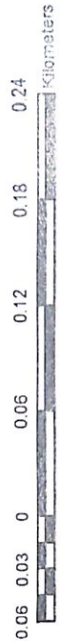


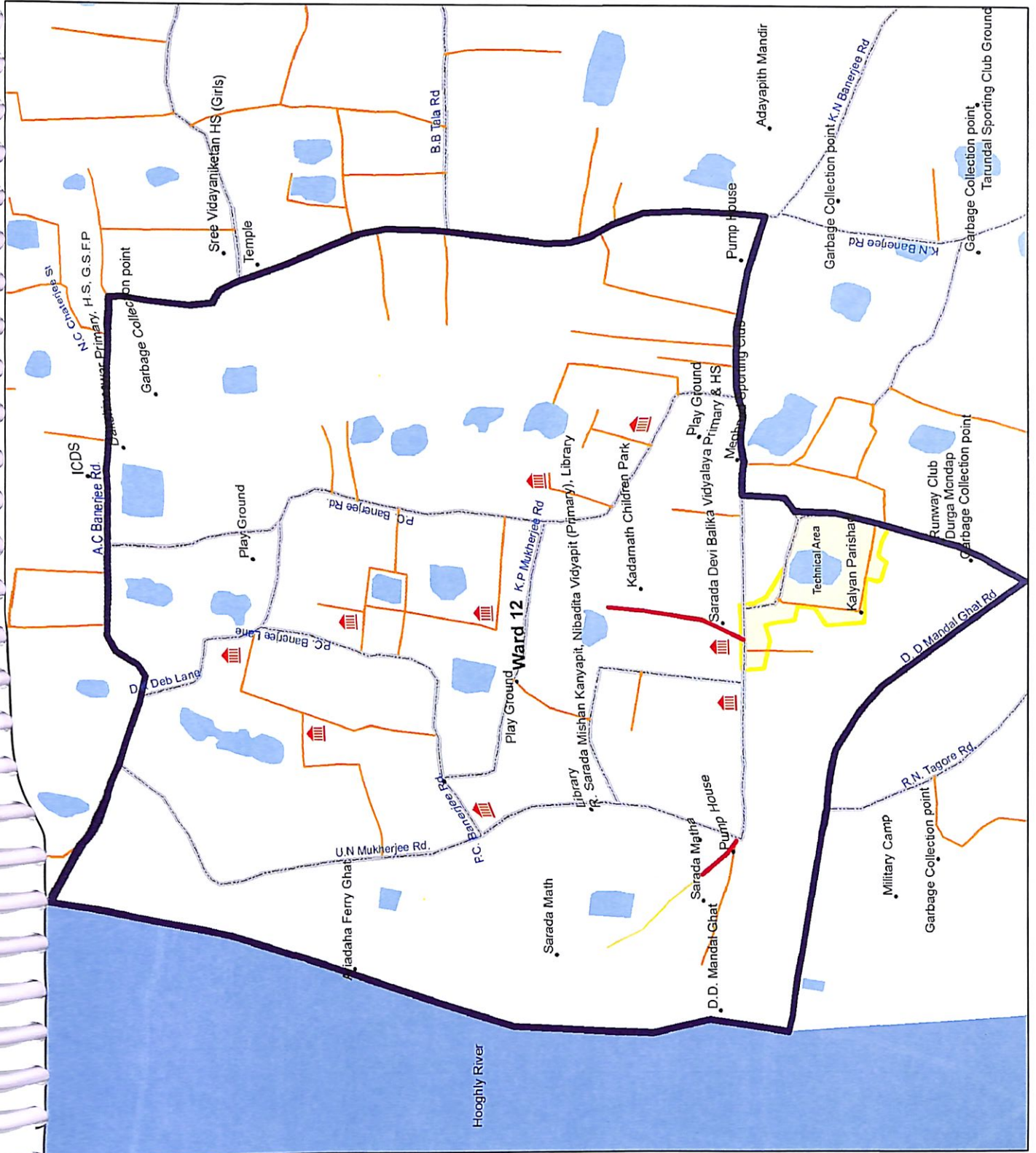


Legend



- Proposed Household
- Proposed Facility
- Proposed road 28 mtrs.
- Locations
- Black Top Road
- Brick Road
- Concrete Road
- Kuchha Road
- State Highway
- Waterbody
- Slum Area
- Ward Boundary

Area: Non slum area
 Ward No. 11
 No of Proposed Households: 1



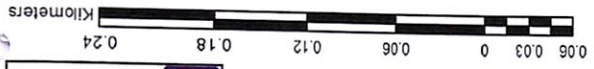


Legend

-  Proposed Household
-  Proposed Facility
(Concrete road 195 mtrs.)
-  Locations
-  Black Top Road
-  Brick Road
-  Concrete Road
-  Kuchha Road
-  State Highway
-  Waterbody
-  Slum Area
-  Ward Boundary

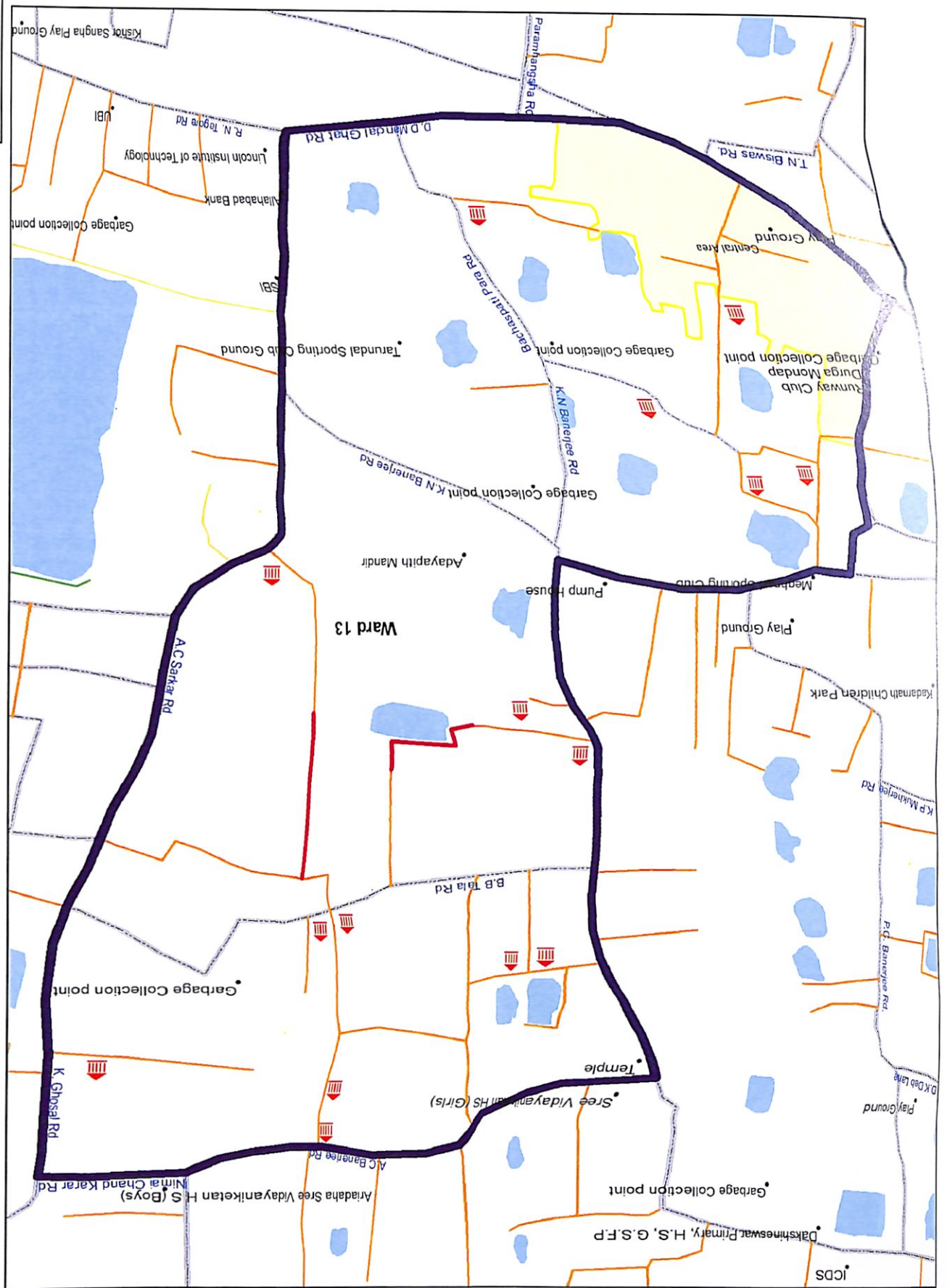
Area: Non slum area
Ward No. 12
No of Proposed Households: 9

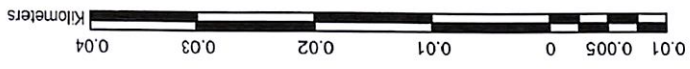




- Legend**
- Proposed Household (Red rectangle with vertical lines)
 - Proposed Facility (Red line)
 - (Concrete road 320 mtrs.) (Dashed line)
 - Locations (Black dot)
 - Black Top Road (Thick black line)
 - Brick Road (Yellow line)
 - Concrete Road (Orange line)
 - Kuchha Road (Green line)
 - State Highway (Red line)
 - Railway Line (Black line with cross-ticks)
 - Waterbody (Blue area)
 - Slum Area (Yellow area)
 - Ward 13 (Thick black outline)

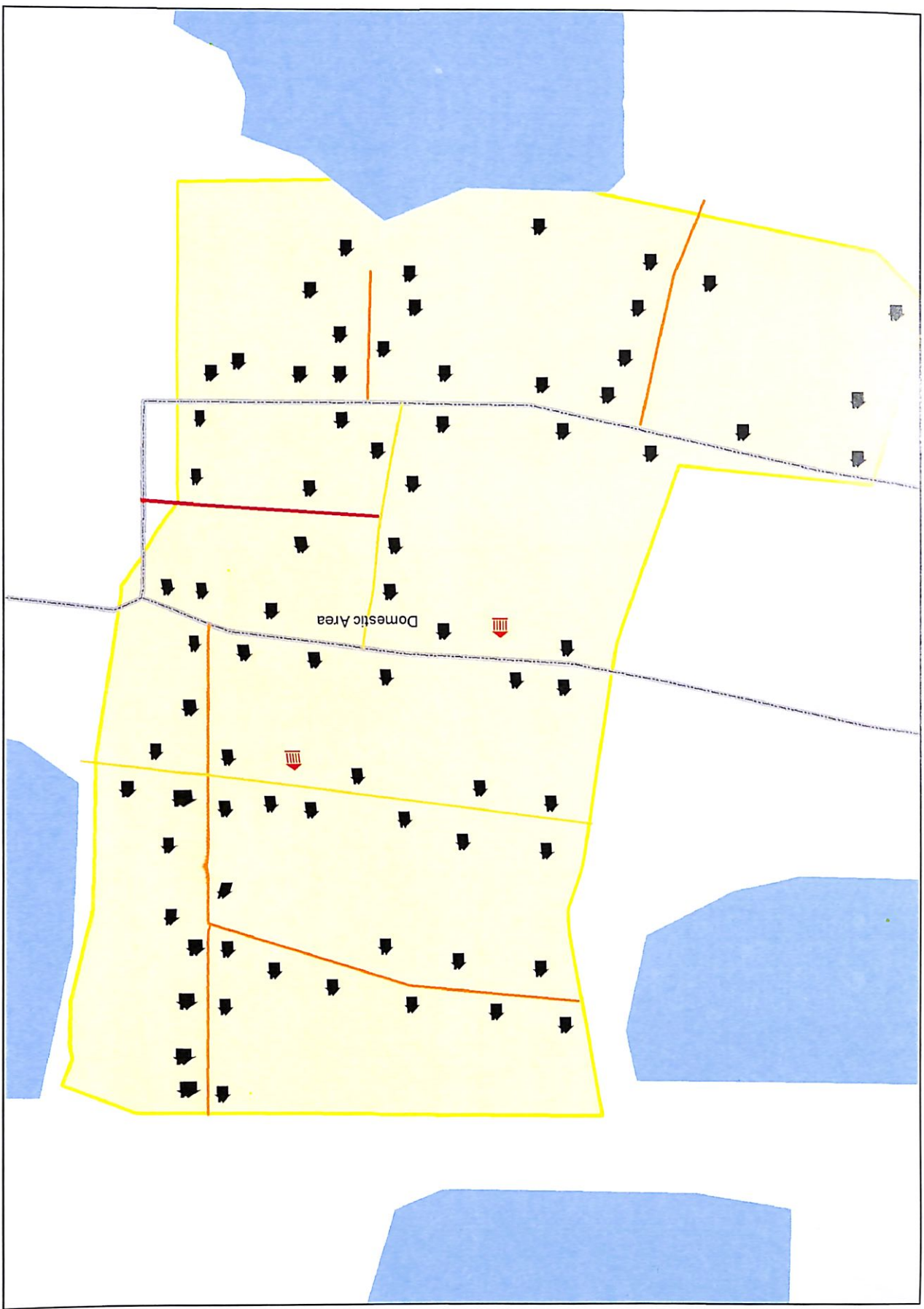
Area: Non slum area
Ward No. 13
No of Proposed Households: 15

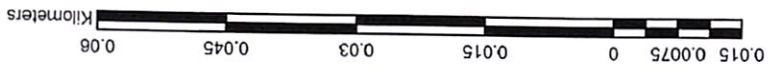




Name: Domestic Area
Ward No. 14
Area: 0.007165 sqkm

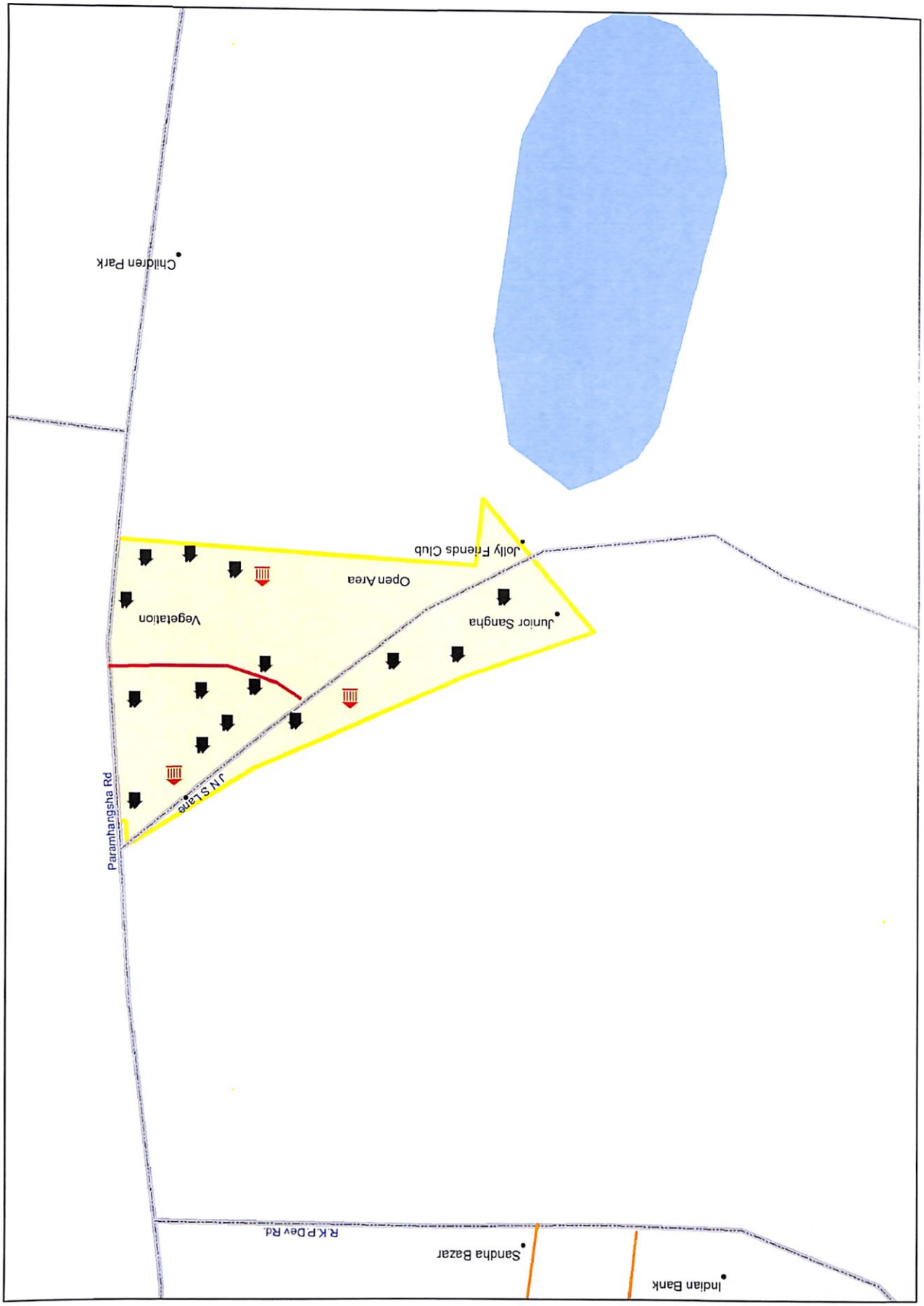
- Legend**
- Domestic Area
 - Waterbody
 - Other Household
 - Locations
 - State Highway
 - Kuchha Road
 - Concrete Road
 - Brick Road
 - Black Top Road
 - (Concrete road 45 mtrs.)
 - Proposed Facility
 - Proposed Household





Name: J. N. Sarbhouna Lane
Ward No. 14
Area: 0.002177 sqkm

- Legend**
- Proposed Household
 - Proposed Facility
 - (Concrete road 55 mtrs.)
 - Black Top Road
 - Brck Road
 - Concrete Road
 - Kuchha Road
 - State Highway
 - Locations
 - Other Household
 - Waterbody
 - J.N Sarbhouna Lane





Legend

- Proposed Household
- Proposed Facility (Concrete road 44 mtrs.)
- Black Top Road
- Brick Road
- Concrete Road
- Kuchha Road
- State Highway
- Locations
- Other Household
- Waterbody
- May Day Colony

Name: May Day Colony
 Ward No. 14
 Area: 0.01343 sqkm



Military Base

Ice Cream Factory

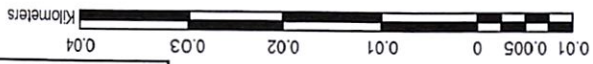
May Day Colony

May Day Rolly Club

May Day Club Play Ground

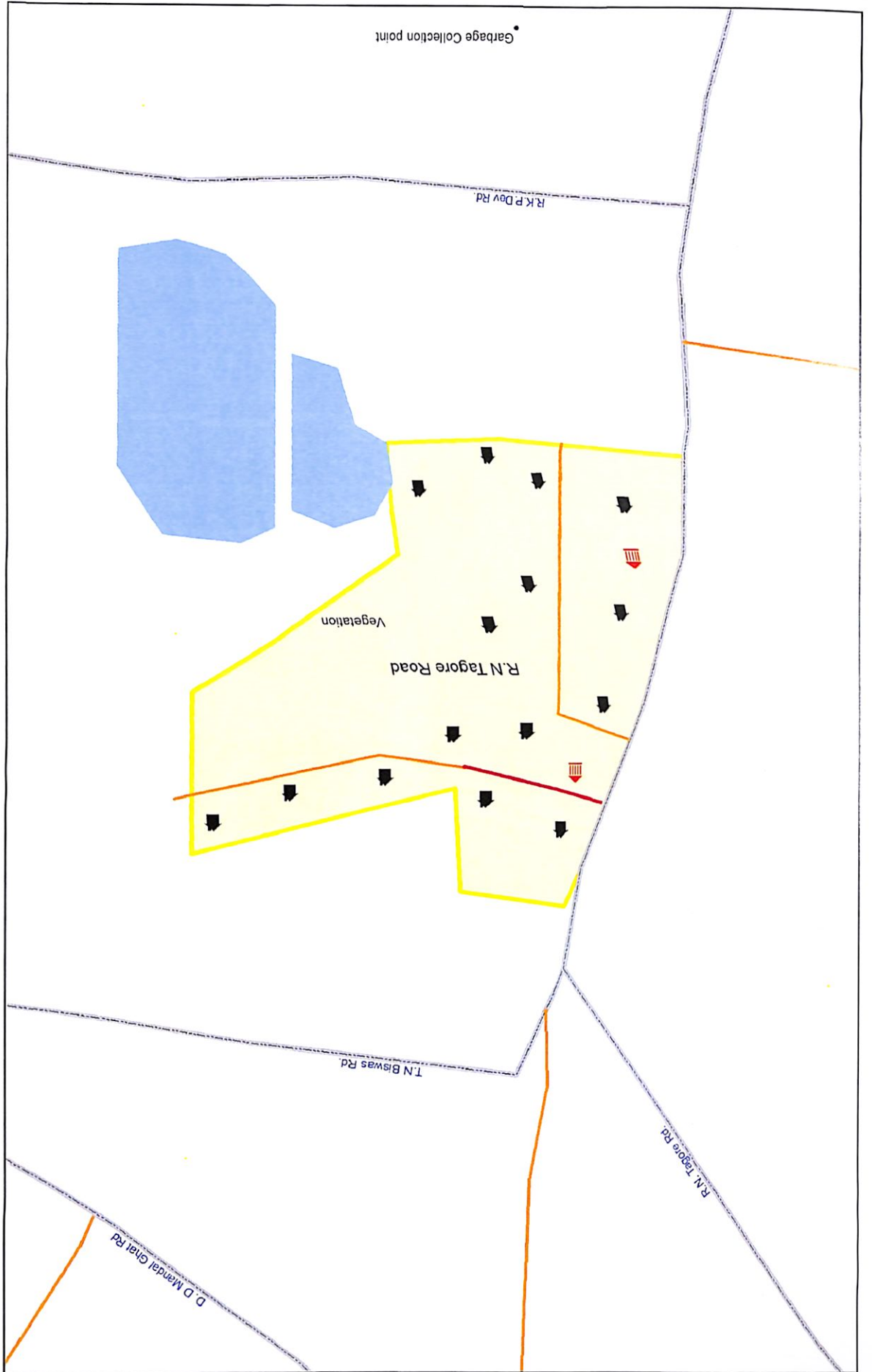
Open Area

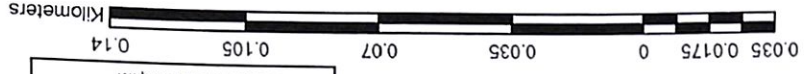
Bharati Bhavan School for Girls



Name: R.N Tagore Road
Ward No. 14
Area: 0.002658 sqkm

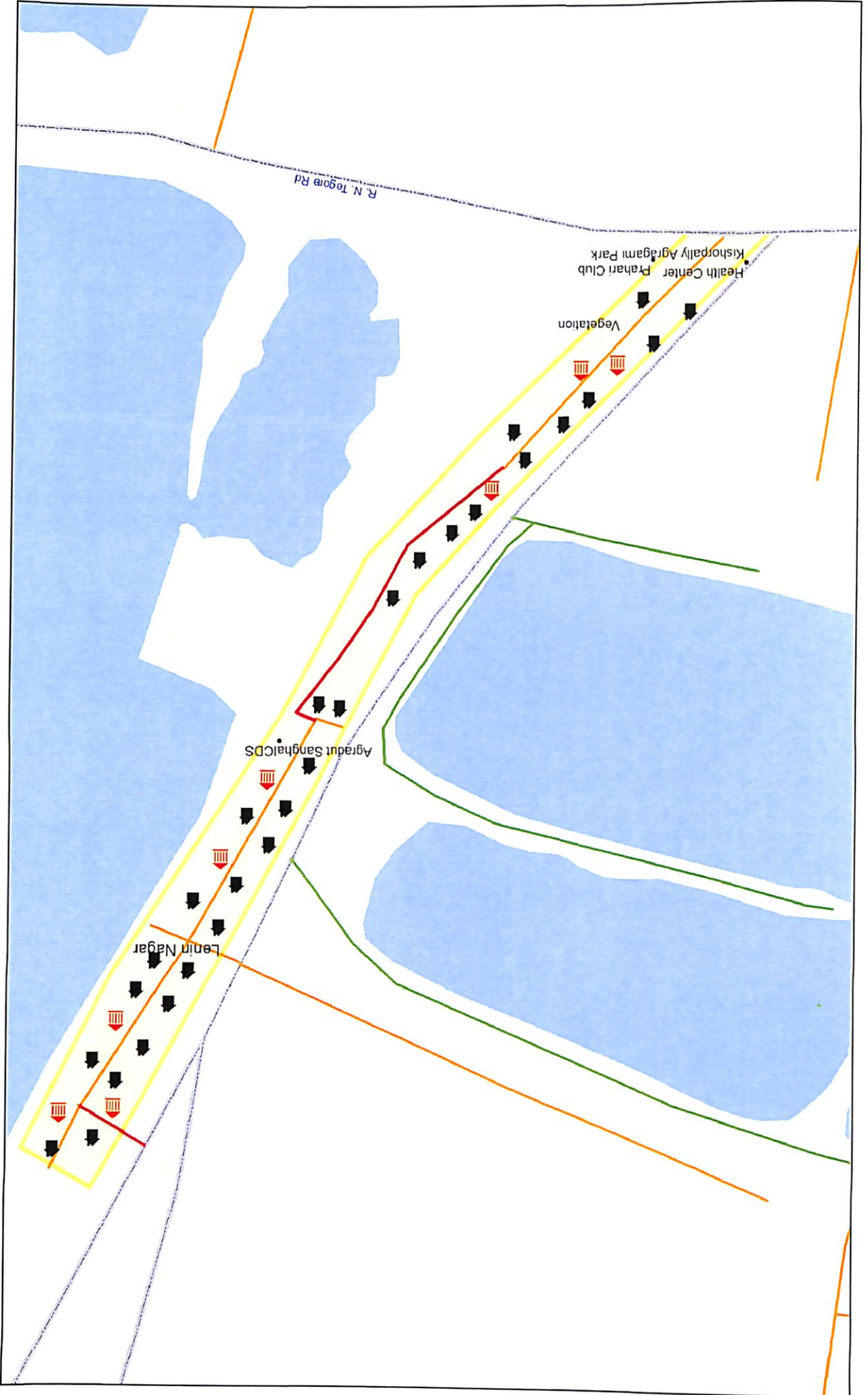
- Legend**
- Proposed Household
 - Proposed Facility
 - (Concrete road 45 mtrs.)
 - Black Top Road
 - Brick Road
 - Concrete Road
 - Kuchha Road
 - State Highway
 - Locations
 - Other Household
 - Waterbody
 - R.N Tagore Road





Name: Lenin Nagar
Ward No. 15
Area: 0.011646 sqkm

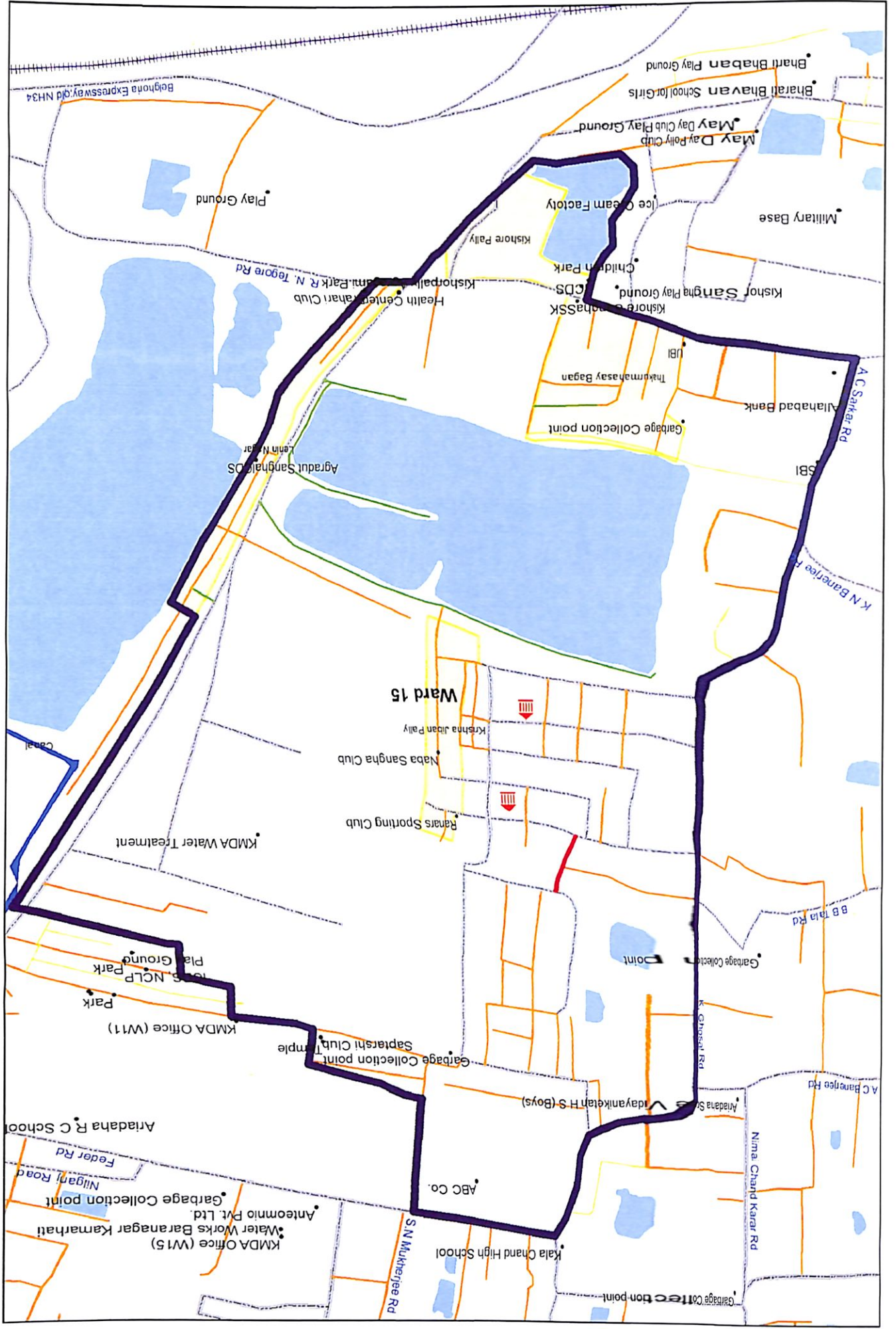
- Legend**
- Proposed Household (Red hatched rectangle)
 - Proposed Facility (Red line)
 - (concrete road 170 mtrs.) (Dashed line)
 - Black Top Road (Yellow line)
 - Back Road (Orange line)
 - Concrete Road (Green line)
 - Kuchha Road (Blue line)
 - State Highway (Red line)
 - Locations (Black dot)
 - Other Household (Black arrow)
 - Waterbody (Blue area)
 - Lenin Nagar (Yellow outline)

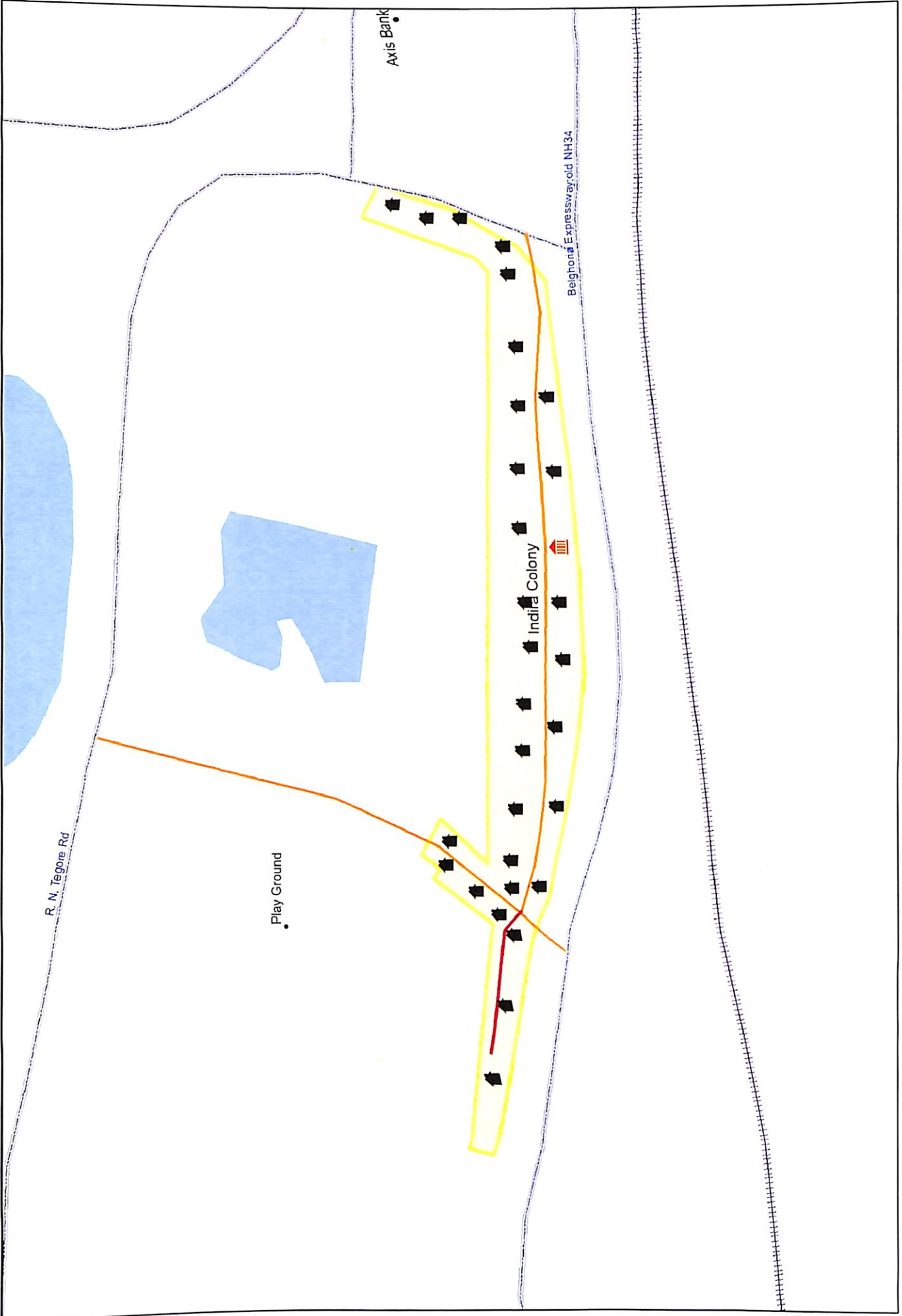




Area: Non slum area
 Ward No. 15
 No of Proposed Households 2

- Legend**
- Proposed Household
 - Proposed Facility
 - (Concrete road 45 mtrs.)
 - Locations
 - Black Top Road
 - Brick Road
 - Concrete Road
 - Kueha Road
 - State Highway
 - Railway Line
 - Waterbody
 - Slum Area
 - Ward Boundary





Name: Indira Colony
Ward No. 16
Area: 0.008993 sqkm



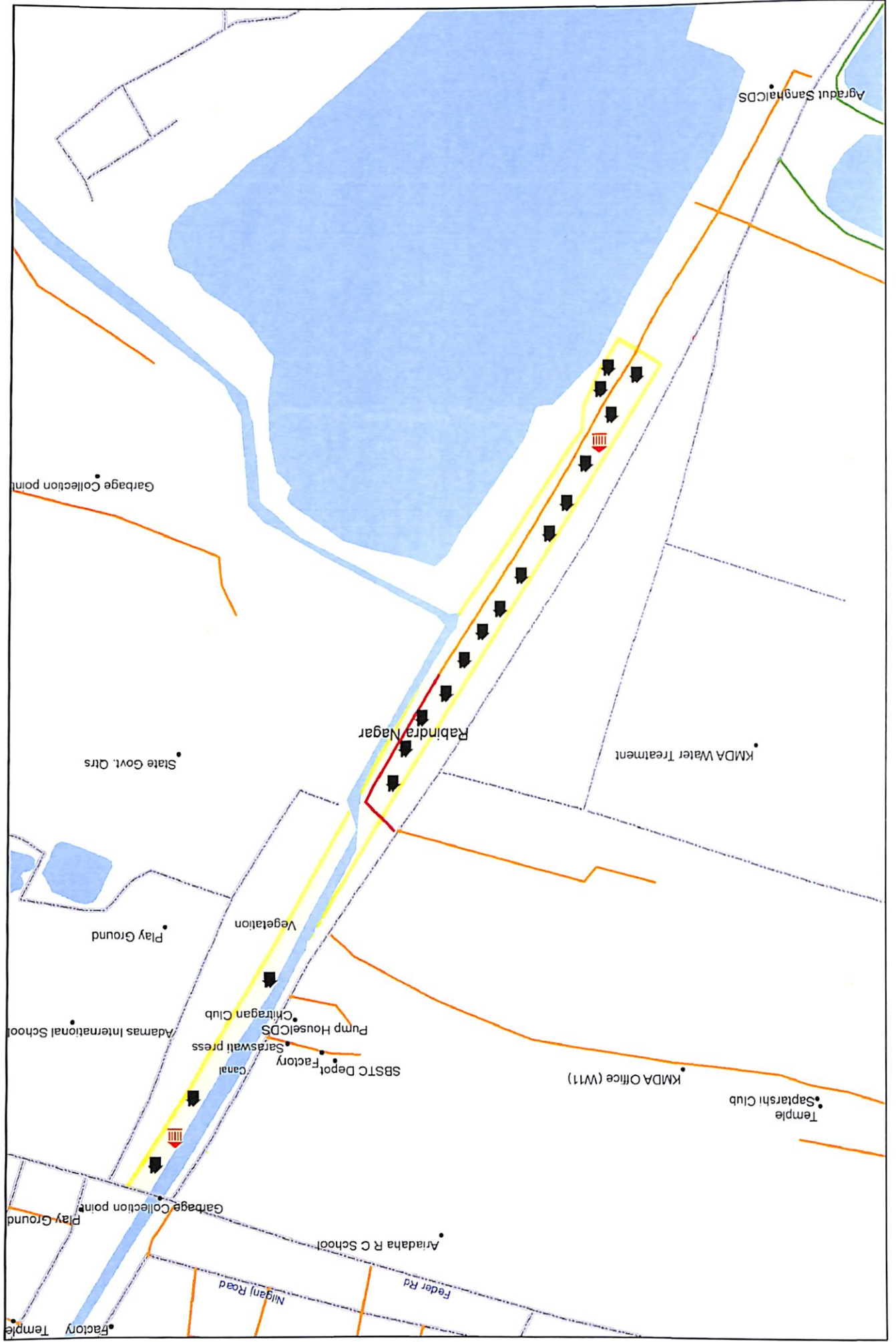
Legend

- Proposed Household (House icon)
- Proposed Facility (Red building icon)
- (Concrete road 25 mtrs.) (Red line)
- Black Top Road (Blue line)
- Brick Road (Yellow line)
- Concrete Road (Orange line)
- Kuchha Road (Green line)
- State Highway (Brown line)
- Railway Line (Dashed line with cross-ticks)
- Locations (Black dot)
- Other Household (Black house icon)
- Waterbody (Blue area)
- Indira Colony (Yellow outline)



Name: Rabindra Nagar
 Ward No. 16
 Area: 0.01261 sqkm

- Legend**
- Proposed Household
 - Proposed Facility
 - (Concrete road 44 mtrs.)
 - Black Top Road
 - Brck Road
 - Concrete Road
 - Kuchha Road
 - State Highway
 - Locations
 - Other Household
 - Rabindra Nagar
 - Waterbody

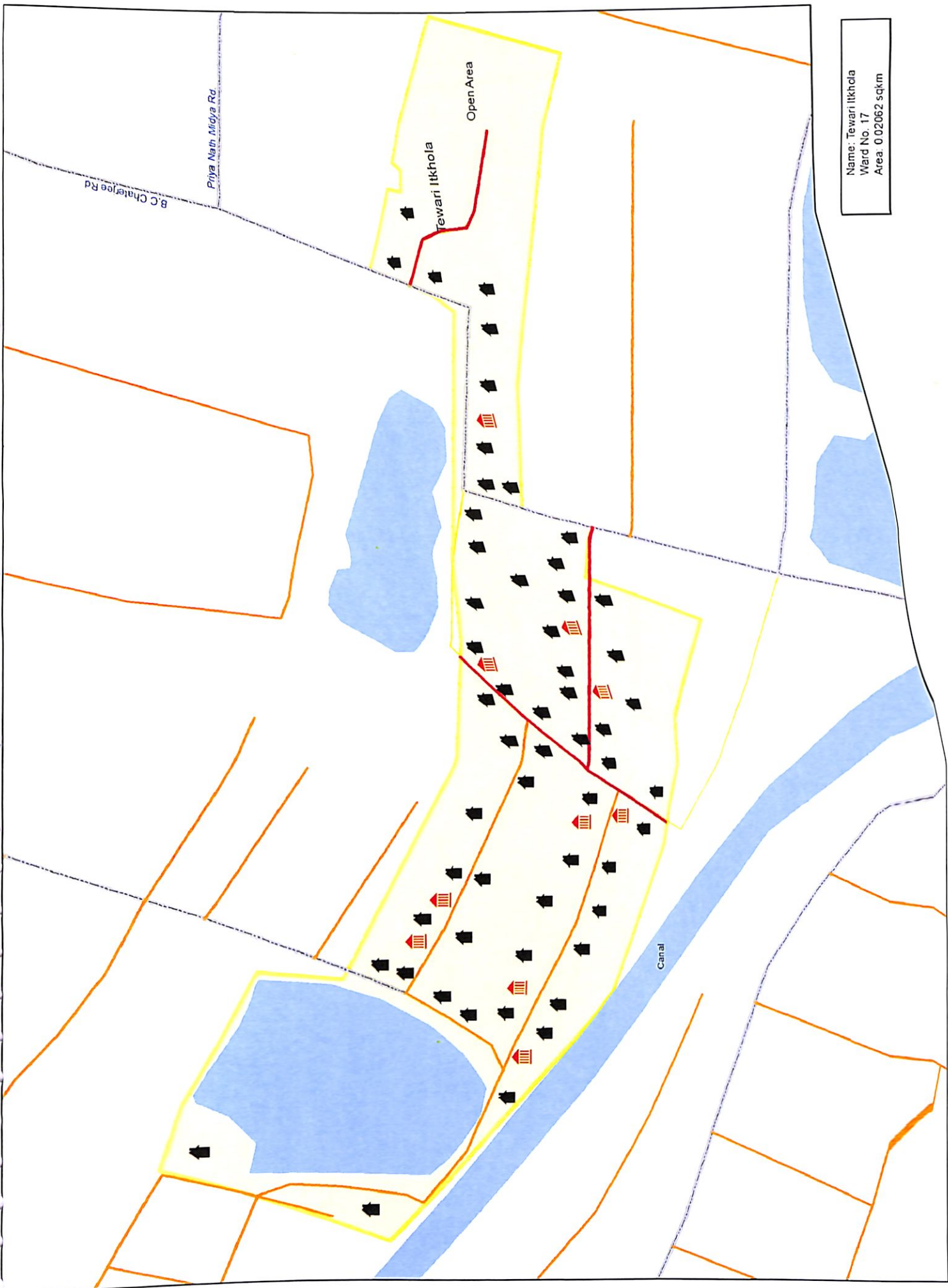


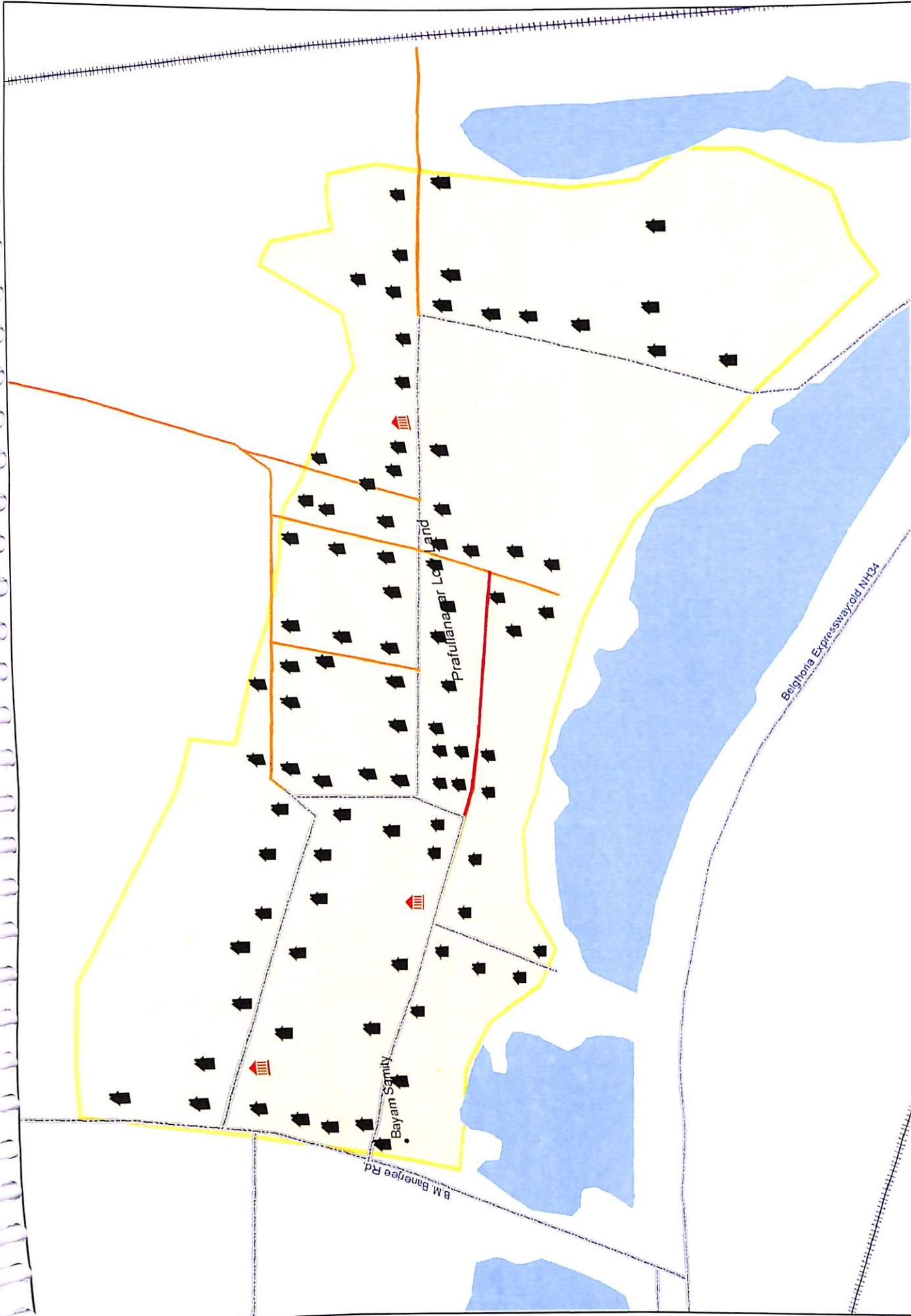


Legend

- Proposed Household (Red house icon)
- Proposed Facility (Red house icon)
- Concrete road 212 mtrs. (Red line)
- Black Top Road (Orange line)
- Brick Road (Yellow line)
- Concrete Road (Orange line)
- Kuchha Road (Green line)
- State Highway (Red line)
- Locations (Black dot)
- Other Household (Black house icon)
- Waterbody (Blue area)
- Tewari Ikkhola (Yellow outline)

Name: Tewari Ikkhola
Ward No. 17
Area: 0.02062 sqkm

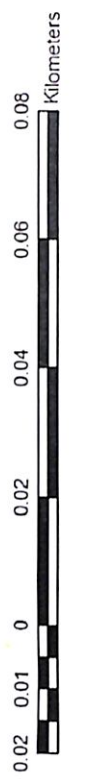


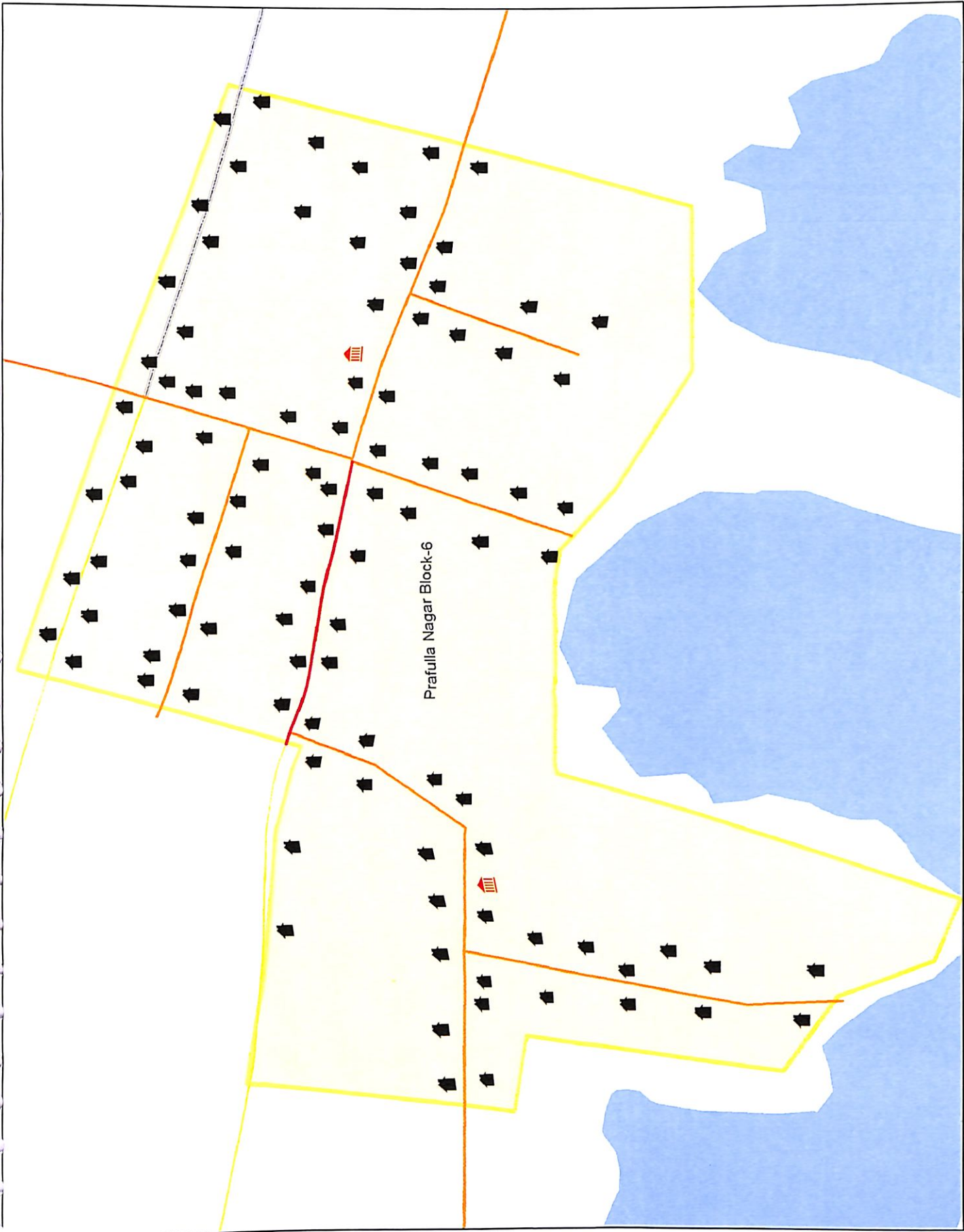


Name: Pratfullanagar Low Land
Ward No. 18
Area: 0.02161 sqkm

Legend

- Proposed Household (Red house icon)
- Proposed Facility (Red building icon)
- Concrete road 63 mtrs. (Red line)
- Black Top Road (Orange line)
- Brick Road (Yellow line)
- Concrete Road (Green line)
- Kuchha Road (Blue line)
- State Highway (Dark red line)
- Railway Line (Black line with cross-ticks)
- Locations (Black dot)
- Other Household (Black house icon)
- Waterbody (Blue area)
- Pratfullanagar Low Land (Yellow outline)



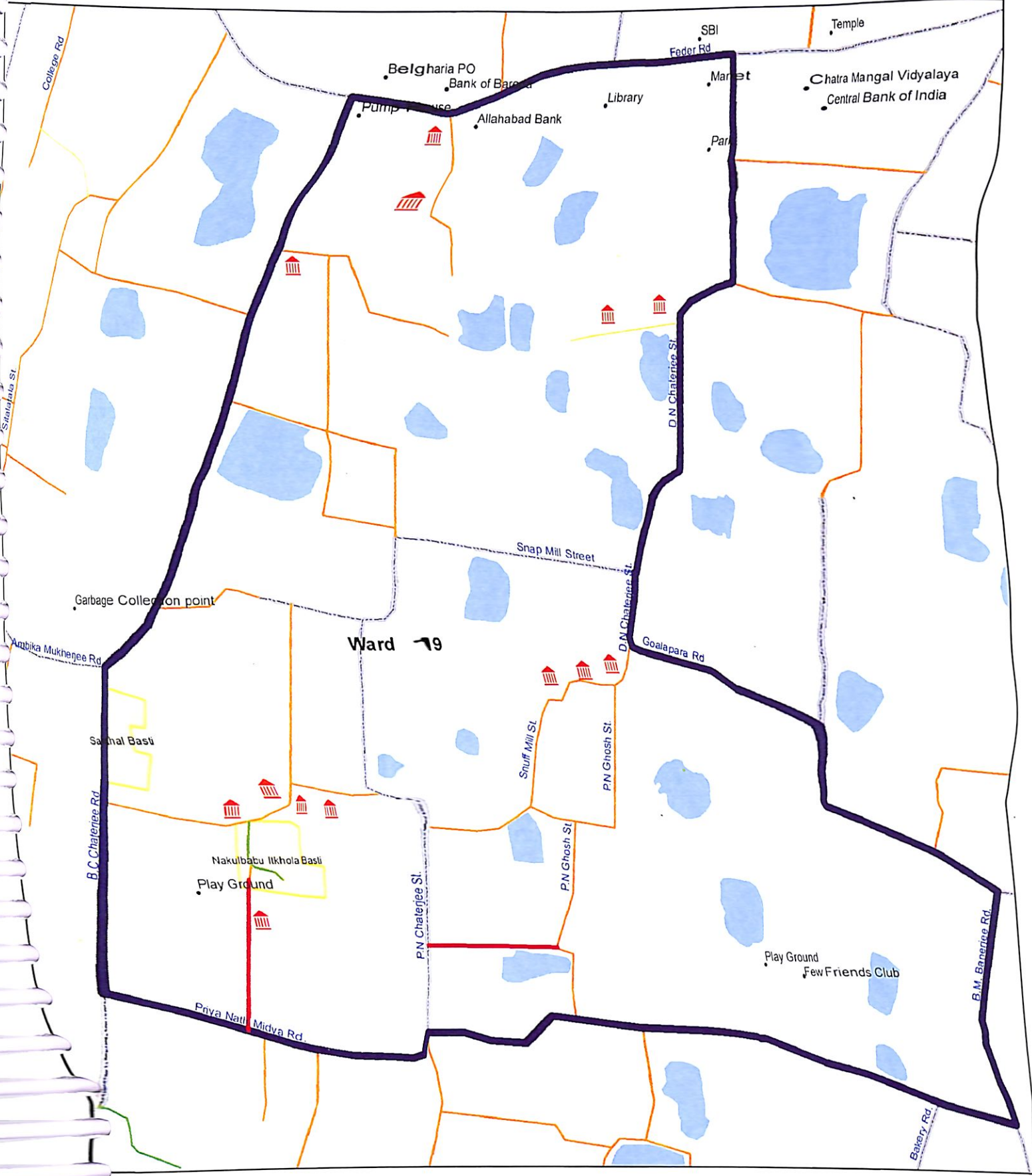


Legend

- Proposed Household (Red house icon)
- Proposed Facility (Red building icon)
- Proposed road 46 mtrs. (Red line)
- Black Top Road (Black dashed line)
- Brick Road (Orange line)
- Concrete Road (Yellow line)
- Kuchha Road (Green line)
- State Highway (Brown line)
- Railway Line (Black line with cross-ticks)
- Locabons (Black dot)
- Other Household (Black house icon)
- Waterbody (Blue area)
- Prafulla Nagar Block-6 (Yellow outline)

Name: Prafulla Nagar Block 6
Ward No. 18
Area: 0.00345 sqkm



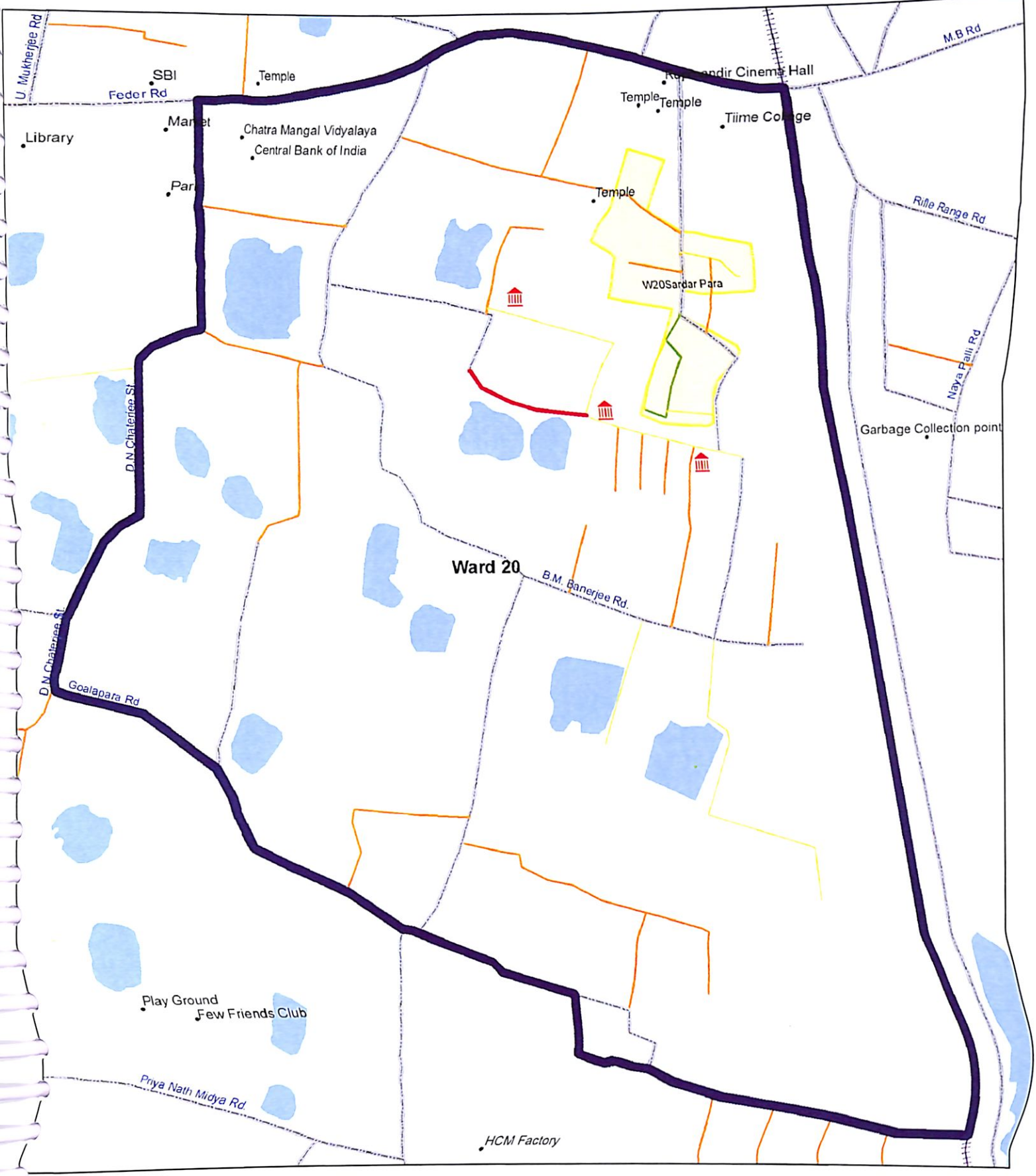


Ward No. 19

Area Non slum area
Ward No. 19
No of Proposed Households: 13

- Legend**
-  Proposed Household
 -  Proposed Facility
(Concrete road 275 mtrs.)
 -  Locations
 -  Black Top Road
 -  Brick Road
 -  Concrete Road
 -  Kuchha Road
 -  State Highway
 -  Waterbody
 -  Slum Area
 -  Ward Boundary

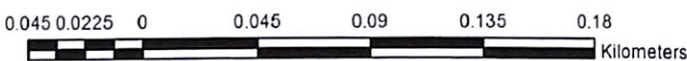


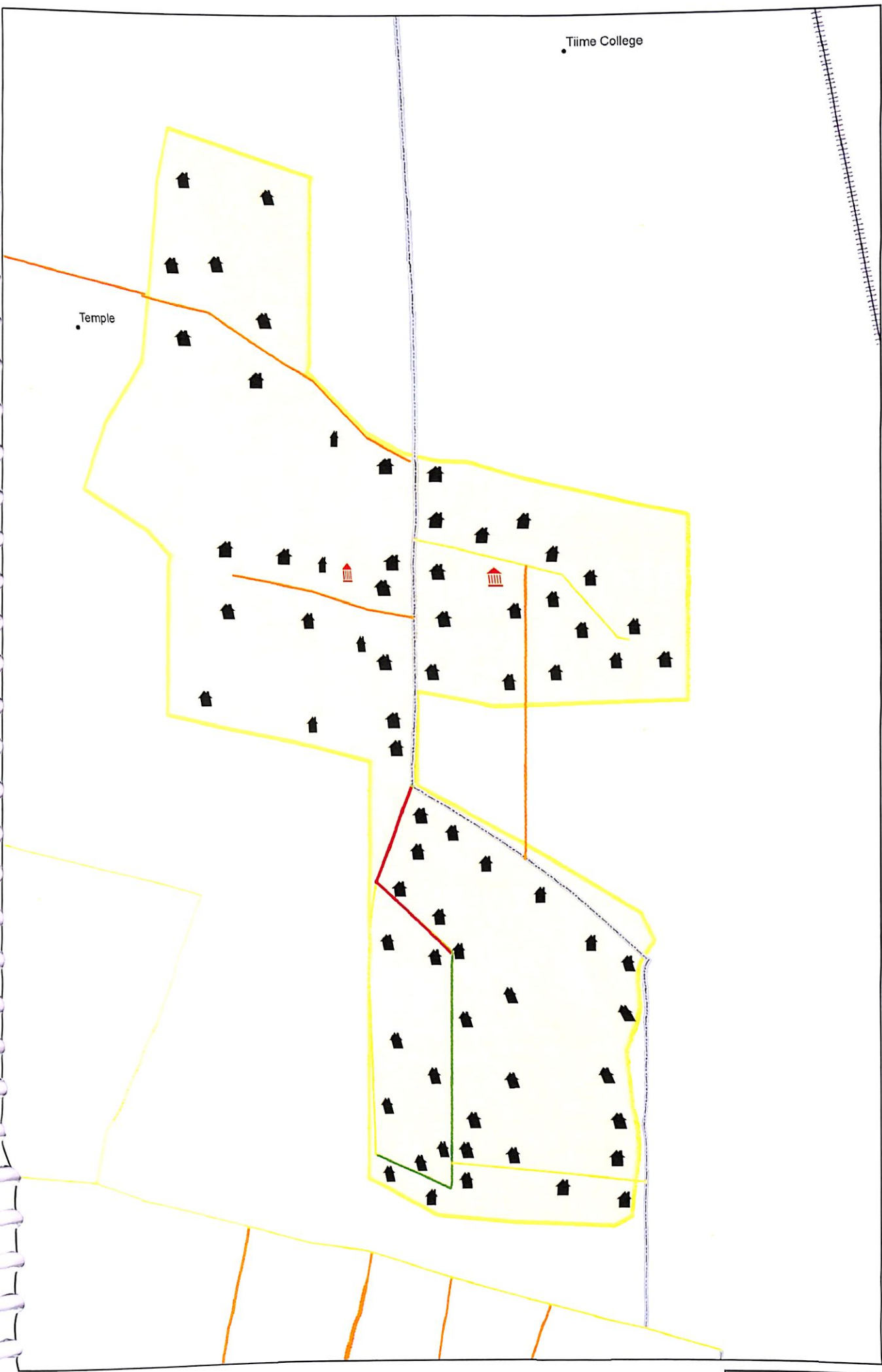


Area: Non slum area
 Ward No. 20
 No of Proposed Households: 3

Legend

-  Proposed Household
-  Proposed Facility
(Concrete road 68 mtrs.)
-  Locations
-  Black Top Road
-  Brick Road
-  Concrete Road
-  Kuchha Road
-  State Highway
-  Waterbody
-  Slum Area
-  Ward Boundary

















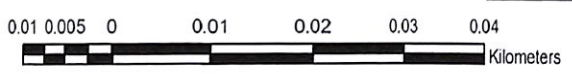
Tiime College

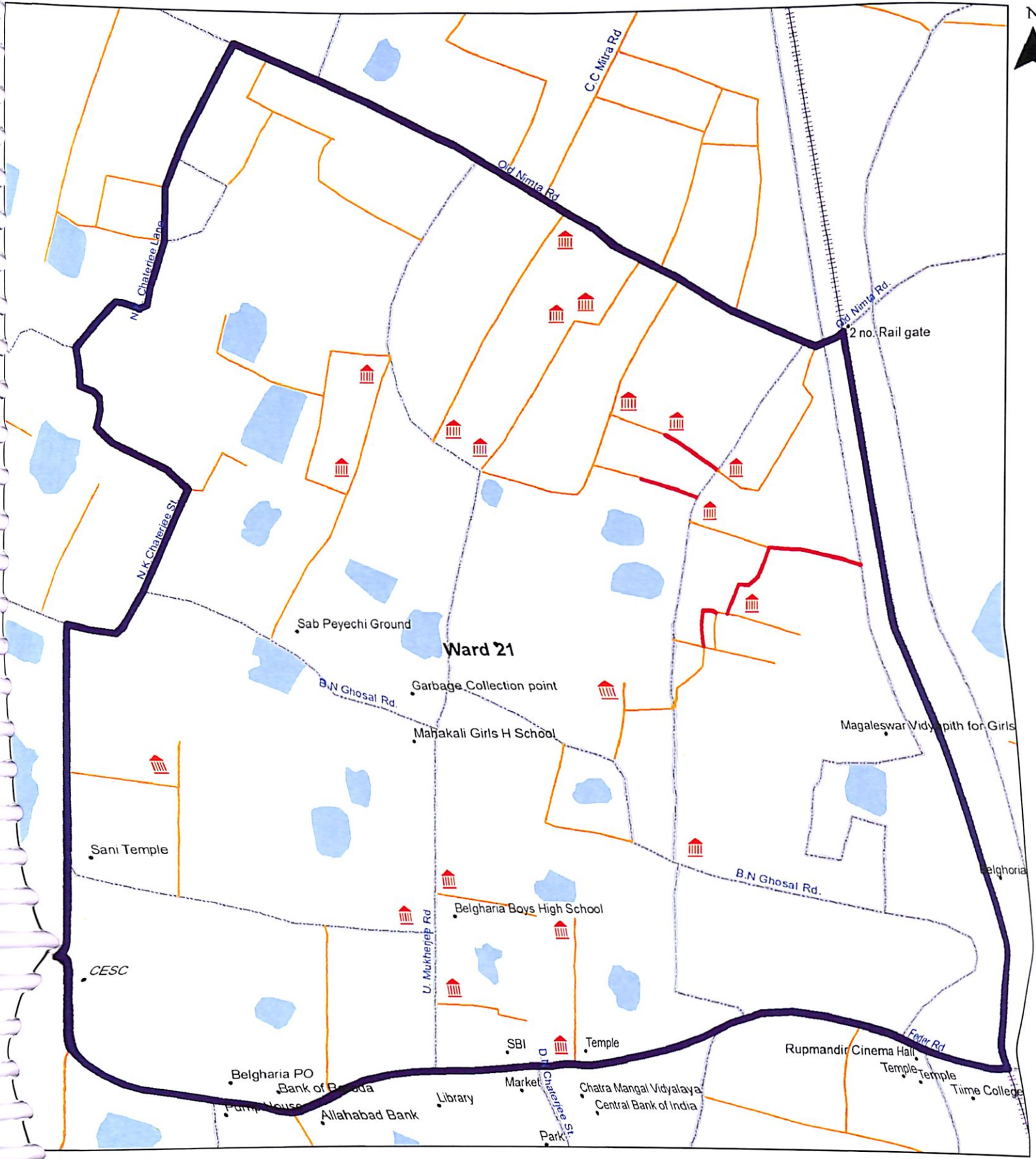
Temple

Legend

-  Proposed Household
-  Proposed Facility
(Concrete road 43 mtrs.)
-  Black Top Road
-  Brick Road
-  Concrete Road
-  Kuchha Road
-  State Highway
-  Railway Line
-  Locations
-  Other Household
-  Waterbody
-  W20Sardar Para

Name: Sardar Para Slum
Ward No. 20
Area: 0.0068 sqkm

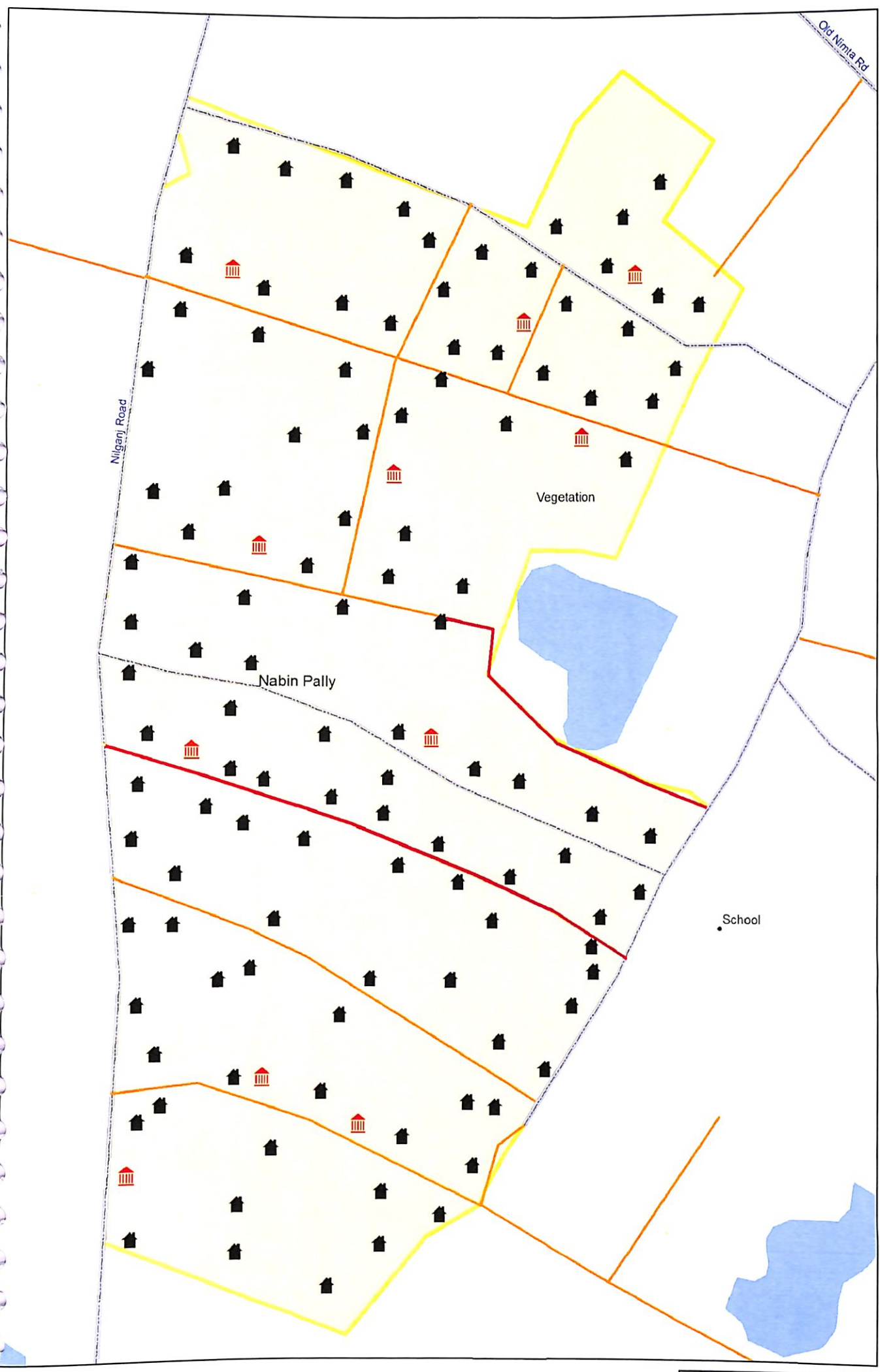




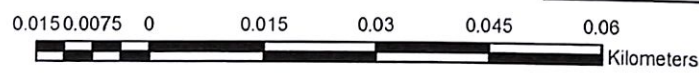
Area: Non slum area
 Ward No. 21
 No of Proposed Households: 20

- Legend**
- Proposed Household
 - Proposed Facility (Concrete road 425 mtrs.)
 - Locations
 - Black Top Road
 - Brick Road
 - Concrete Road
 - Kucha Road
 - State Highway
 - Waterbody
 - Ward Boundary





Name: Nabin Pally Slum
Ward No. 22
Area: 0.022368 sqkm



Legend

-  Proposed Household
-  Proposed Facility
(Concrete road 235 mtrs.)
-  Black Top Road
-  Brick Road
-  Concrete Road
-  Kuchha Road
-  State Highway
-  Locations
-  Other Household
-  Waterbody
-  Nabin Pally