

SLUM NAME : KUNDU KULI & CHUTAR KULI BUSTEE

JHALDA MUNICIPALITY WARD NO - 1

PROPOSED LAND USE

SLUM NAME : KUNDU KULI & CHUTAR KULI BUSTEE

SLUM NO - 001 AREA OF SLUM : 45000.0 SQM

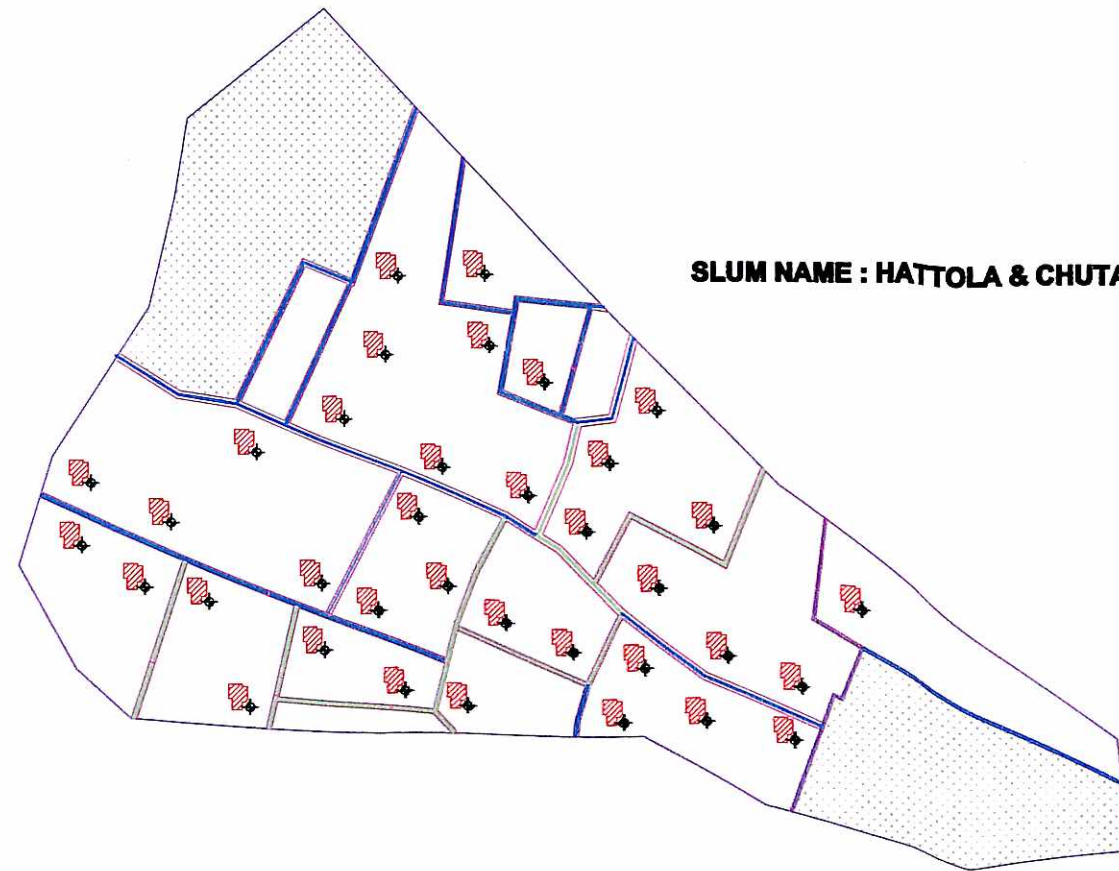
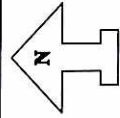
POPULATION : 202 NO'S

LEGEND

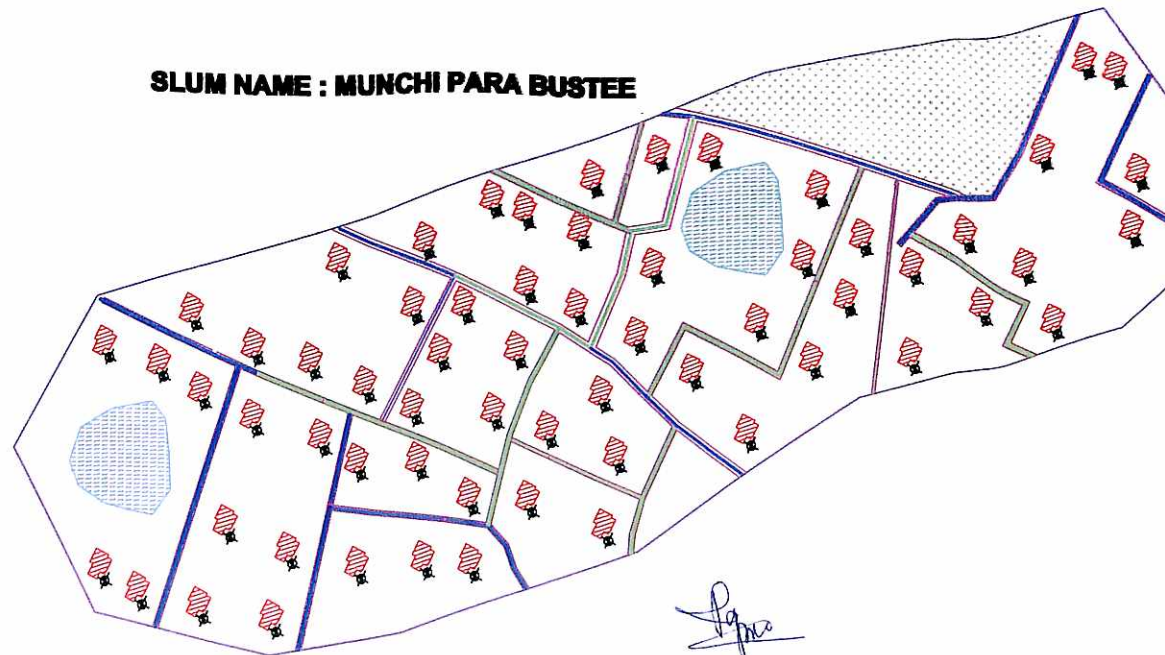
| ITEMS | EXTG | PROPOSED | |
|-------------------|--------|----------|----------|
| | SYMBOL | SYMBOL | QTY |
| DWELLING HOUSE | | | 10 nos |
| BLACK TOPPED ROAD | | | |
| CONCRETE ROAD | | | 85.98 M. |
| WATER CONNECTION | | | 10 nos |

Chairman
Jhalda Municipality

S. A. E.
Jhalda Municipality



SLUM NAME : HATTOLA & CHUTAR BUSTEE



SLUM NAME : MUNCHI PARA BUSTEE

[Signature]
Chairman
Jhalda Municipality

[Signature]
S. A. E.
Jhalda Municipality

JHALDA MUNICIPALITY WARD NO - 2

PROPOSED LAND USE

SLUM NAME : HATTOLA & CHUTAR BUSTEE

SLUM NO - 002 AREA OF SLUM : 86000.0 SQM

POPULATION : 504 NO'S

LEGEND

| ITEMS | EXTG | PROPOSED | |
|-------------------|--------|----------|-----------|
| | SYMBOL | SYMBOL | QTY |
| DWELLING HOUSE | | | 36 nos |
| BLACK TOPPED ROAD | | | |
| CONCRETE ROAD | | | 309.55 M. |
| WATER CONNECTION | | | 36 nos |

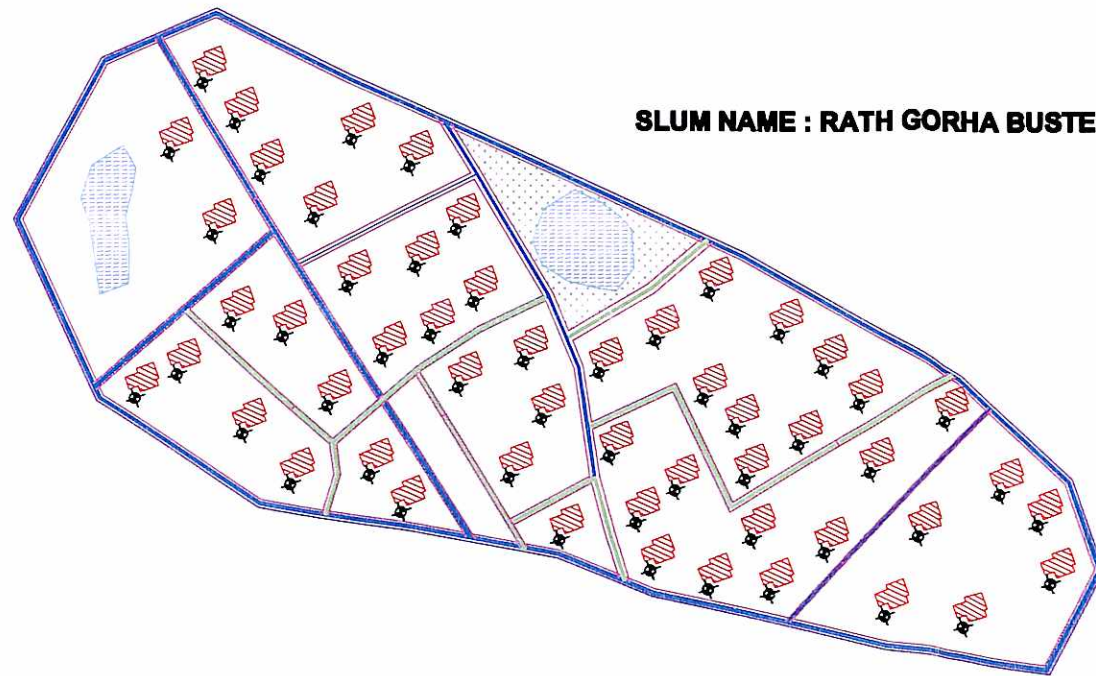
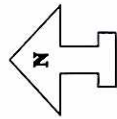
SLUM NAME : MUNCHI PARA BUSTEE

SLUM NO - 003 AREA OF SLUM : 48000.00 SQM

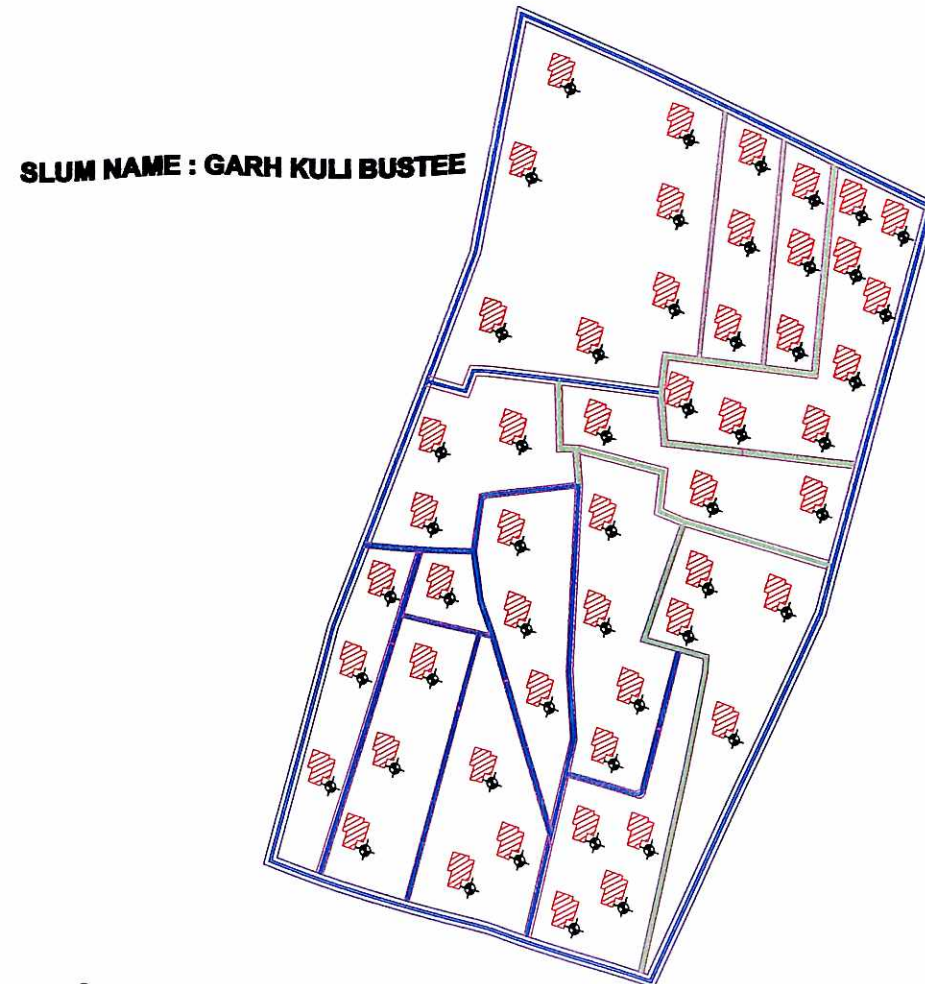
POPULATION : 897 NO'S

LEGEND

| ITEMS | EXTG | PROPOSED | |
|-------------------|--------|----------|-----------|
| | SYMBOL | SYMBOL | QTY |
| DWELLING HOUSE | | | 63 nos |
| BLACK TOPPED ROAD | | | |
| CONCRETE ROAD | | | 541.70 M. |
| WATER CONNECTION | | | 63 nos |



SLUM NAME : RATH GORHA BUSTEE



SLUM NAME : GARH KULI BUSTEE

[Signature]
Jhalda Municipality

[Signature]
S. A. E.
Jhalda Municipality

**JHALDA MUNICIPALITY
WARD NO - 3**

PROPOSED LAND USE

SLUM NAME : RATH GORHA BUSTEE
SLUM NO - 004 **AREA OF SLUM : 47000.00 SQM**
POPULATION : 739 NO'S

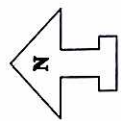
LEGEND

| ITEMS | EXTG | PROPOSED | |
|-------------------|--------|----------|-----------|
| | SYMBOL | SYMBOL | QTY |
| DWELLING HOUSE | | | 56 nos |
| BLACK TOPPED ROAD | | | |
| CONCRETE ROAD | | | 481.52 M. |
| WATER CONNECTION | | | 56 nos |

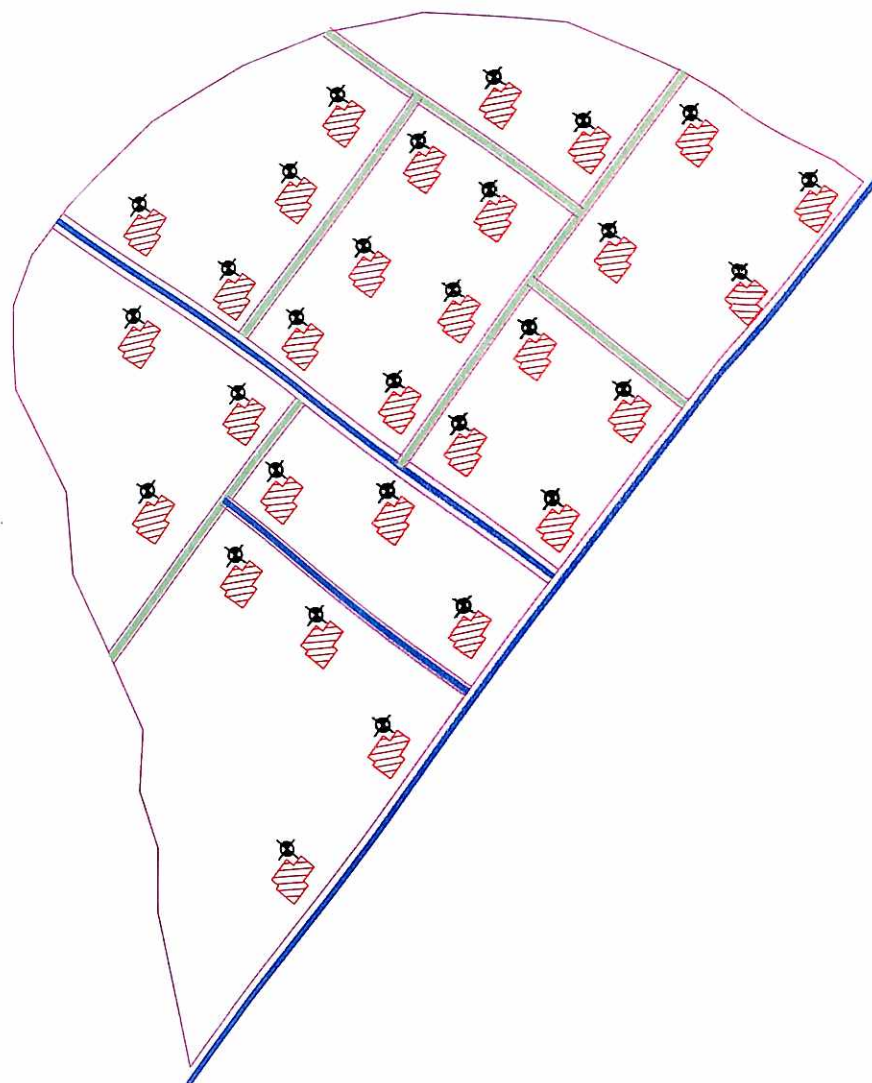
SLUM NAME : GARH KULI BUSTEE
SLUM NO - 005 **AREA OF SLUM : 61000.00 SQM**
POPULATION : 685 NO'S

LEGEND

| ITEMS | EXTG | PROPOSED | |
|-------------------|--------|----------|-----------|
| | SYMBOL | SYMBOL | QTY |
| DWELLING HOUSE | | | 51 nos |
| BLACK TOPPED ROAD | | | |
| CONCRETE ROAD | | | 438.52 M. |
| WATER CONNECTION | | | 51 nos |



SLUM NAME : KAIBARTA PARA BUSTEE



[Signature]
Chairman
Jhalda Municipality

[Signature]
S. A. E.
Jhalda Municipality

JHALDA MUNICIPALITY WARD NO - 4

PROPOSED LAND USE

SLUM NAME : KAIBARTA PARA BUSTEE

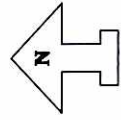
SLUM NO - 006

AREA OF SLUM : 86000.00 SQM

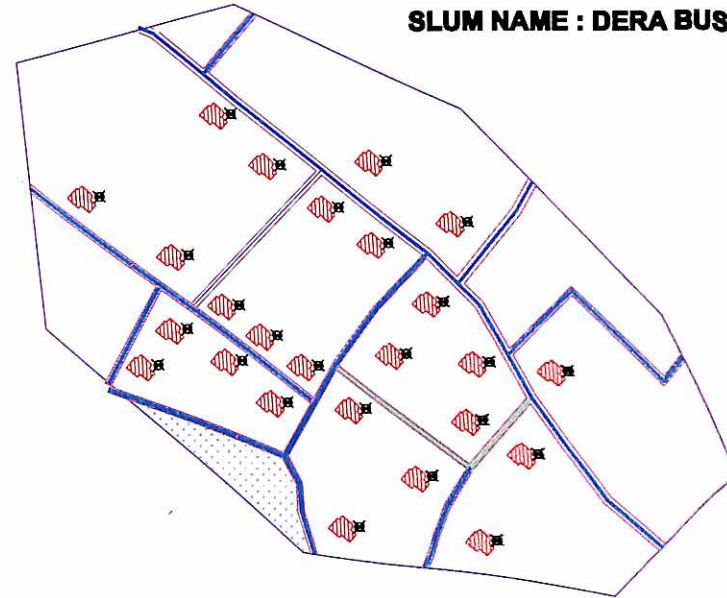
POPULATION : 869 NO'S

LEGEND

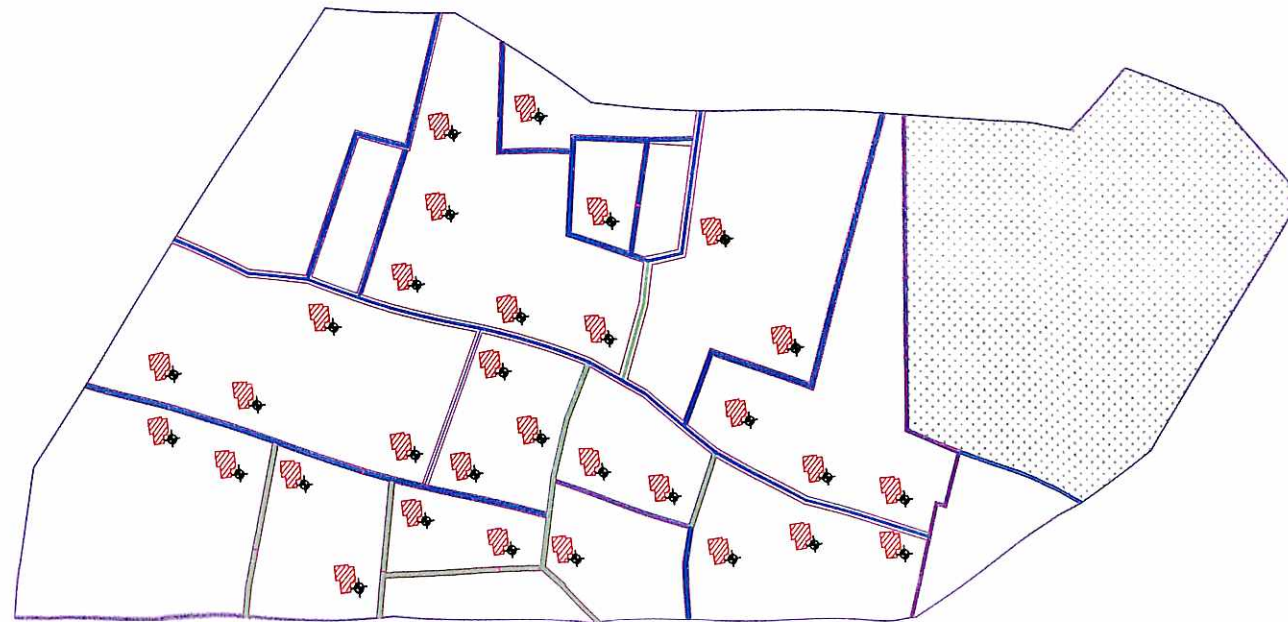
| ITEMS | EXTG | PROPOSED | |
|-------------------|--------|----------|-----------|
| | SYMBOL | SYMBOL | QTY |
| DWELLING HOUSE | | | 28 nos |
| BLACK TOPPED ROAD | | | |
| CONCRETE ROAD | | | 240.76 M. |
| WATER CONNECTION | | | 28 nos |



SLUM NAME : DERA BUSTEE



SLUM NAME : CHATANI PARA BUSTEE



[Signature]
 Jhalda Municipality

[Signature]
 S. A. E.
 Jhalda Municipality

**JHALDA MUNICIPALITY
 WARD NO - 5**

PROPOSED LAND USE

SLUM NAME : DERA BUSTEE

SLUM NO - 007 AREA OF SLUM : 42000.0 SQM

POPULATION : 289 NO'S

LEGEND

| ITEMS | EXTG | PROPOSED | |
|-------------------|--------|----------|-----------|
| | SYMBOL | SYMBOL | QTY |
| DWELLING HOUSE | | | 25 nos |
| BLACK TOPPED ROAD | | | |
| CONCRETE ROAD | | | 214.96 M. |
| WATER CONNECTION | | | 25 nos |

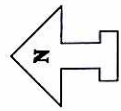
SLUM NAME : CHATANI PARA BUSTEE

SLUM NO - 008 AREA OF SLUM : 67000.00 SQM

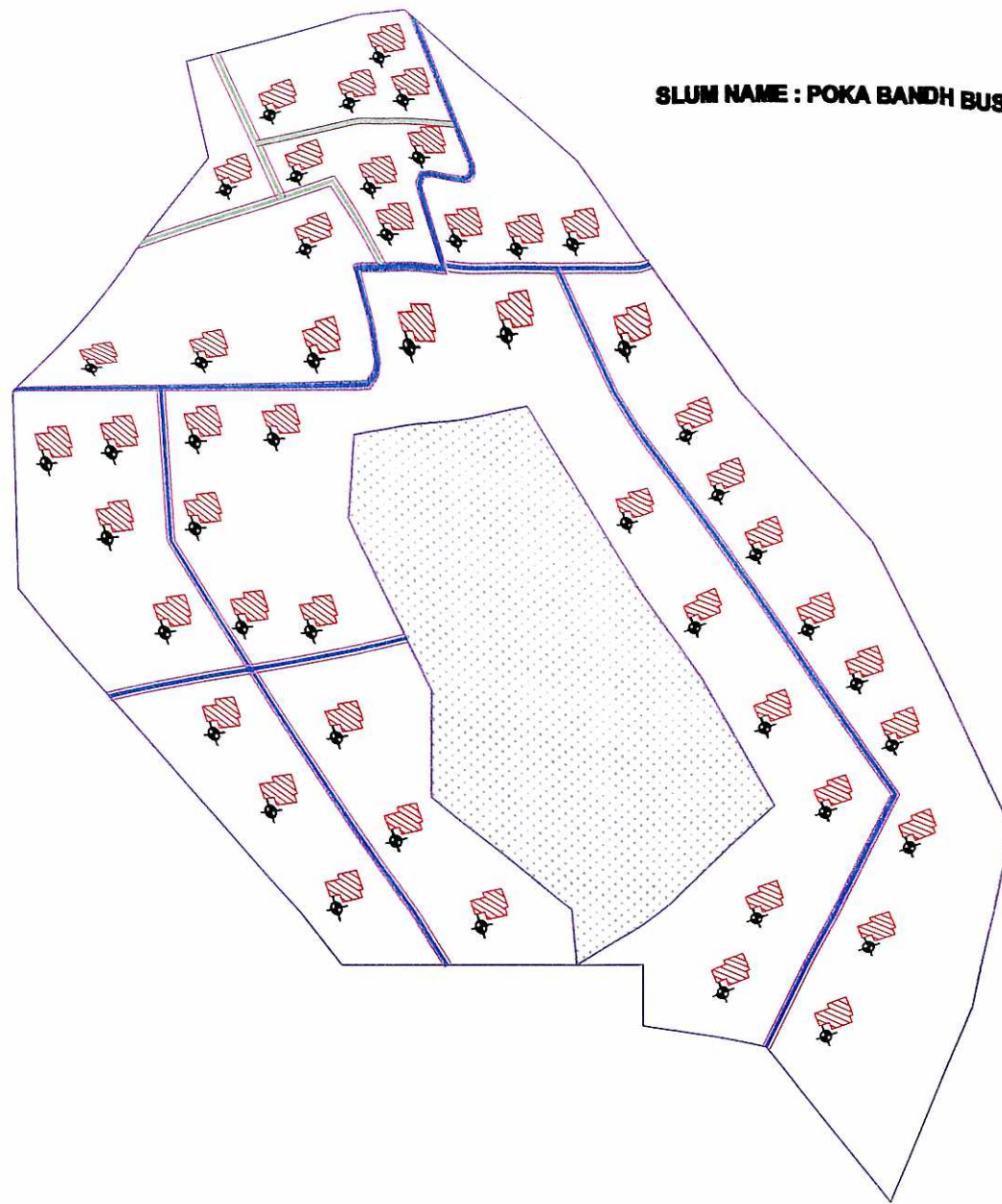
POPULATION : 424 NO'S

LEGEND

| ITEMS | EXTG | PROPOSED | |
|-------------------|--------|----------|-----------|
| | SYMBOL | SYMBOL | QTY |
| DWELLING HOUSE | | | 29 nos |
| BLACK TOPPED ROAD | | | |
| CONCRETE ROAD | | | 249.36 M. |
| WATER CONNECTION | | | 29 nos |



SLUM NAME : POKA BANDH BUSTEE



[Signature]
Chairman
Jhalda Municipality

[Signature]
S. A. E.
Jhalda Municipality

**JHALDA MUNICIPALITY
WARD NO - 6**

PROPOSED LAND USE

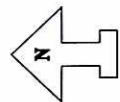
SLUM NAME : POKA BANDH BUSTEE

SLUM NO - 010 AREA OF SLUM : 68000.00 SQM

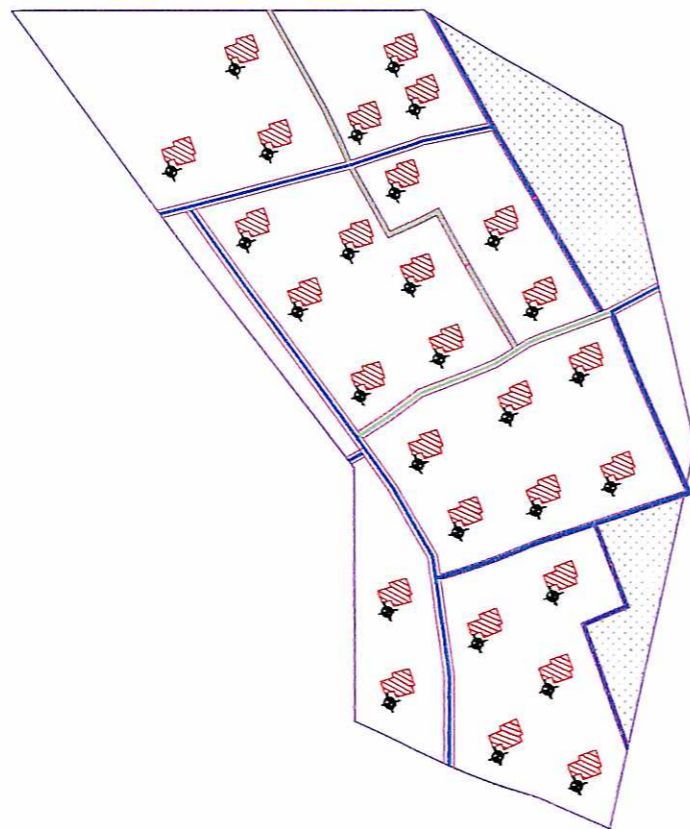
POPULATION : 517 NO'S

LEGEND

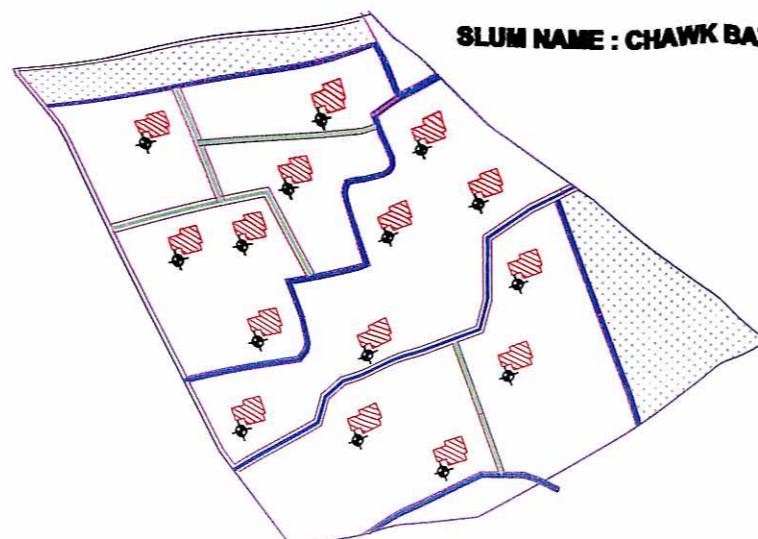
| ITEMS | EXTG | PROPOSED | |
|-------------------|--------|----------|-----------|
| | SYMBOL | SYMBOL | QTY |
| DWELLING HOUSE | | | 49 NOS |
| BLACK TOPPED ROAD | | | |
| CONCRETE ROAD | | | 421.33 M. |
| WATER CONNECTION | | | 49 NOS |



SLUM NAME :PAHAR DHAR & KHUKRI SAHEB DERA



SLUM NAME : CHAWK BAZAR BOURI PARA BUSTEE



[Signature]
Chairman
Jhalda Municipality

[Signature]
S. A. E.
Jhalda Municipality

**JHALDA MUNICIPALITY
WARD NO - 6**

PROPOSED LAND USE

SLUM NAME :PAHAR DHAR & KHUKRI SAHEB DERA

SLUM NO - 009 AREA OF SLUM : 58000.00 SQM

POPULATION : 298 NO'S

LEGEND

| ITEMS | EXTG | PROPOSED | |
|-------------------|--------|----------|-----------|
| | SYMBOL | SYMBOL | QTY |
| DWELLING HOUSE | | | 28 nos |
| BLACK TOPPED ROAD | | | |
| CONCRETE ROAD | | | 240.76 M. |
| WATER CONNECTION | | | 28 nos |

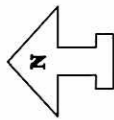
SLUM NAME : CHAWK BAZAR BOURI PARA BUSTEE

SLUM NO - 011 AREA OF SLUM : 19000.00 SQM

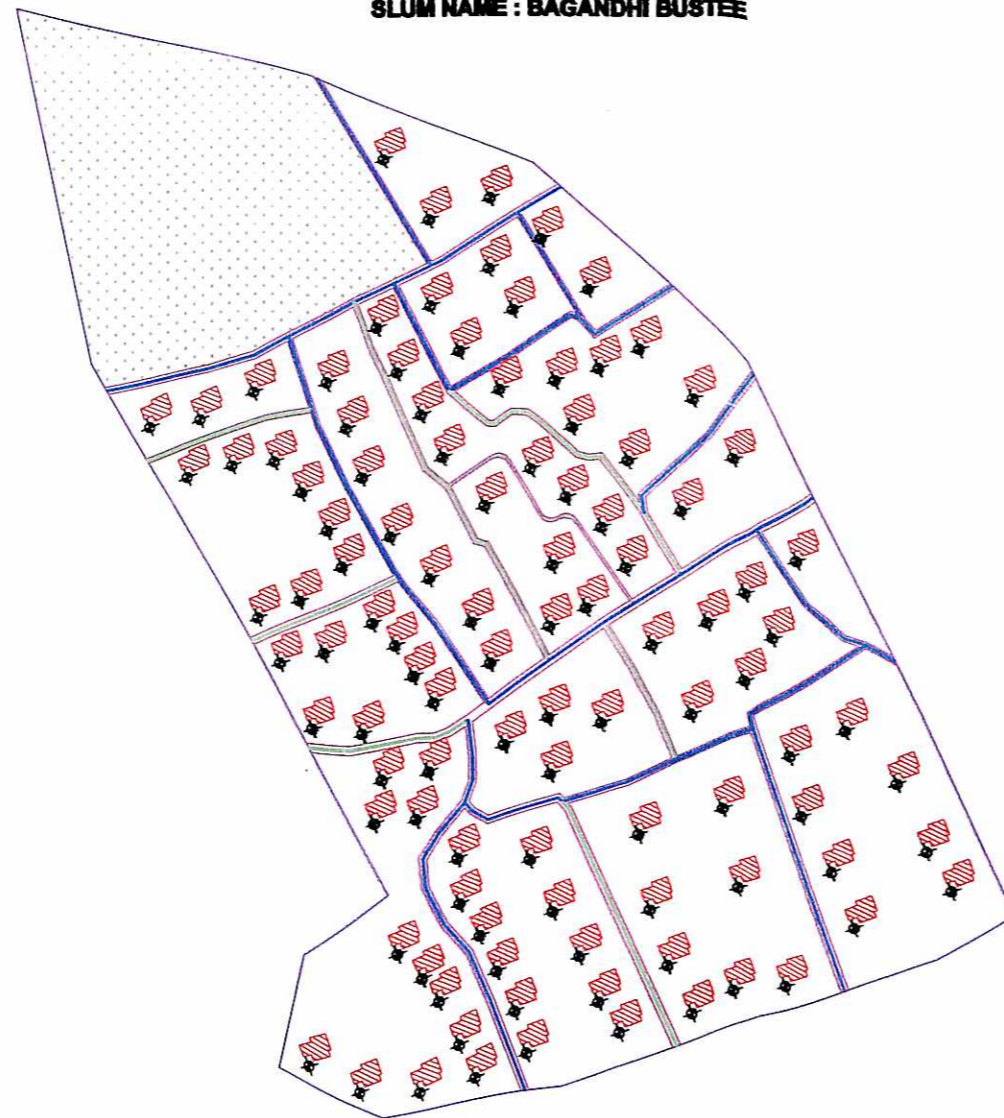
POPULATION : 164 NO'S

LEGEND

| ITEMS | EXTG | PROPOSED | |
|-------------------|--------|----------|-----------|
| | SYMBOL | SYMBOL | QTY |
| DWELLING HOUSE | | | 15 nos |
| BLACK TOPPED ROAD | | | |
| CONCRETE ROAD | | | 128.98 M. |
| WATER CONNECTION | | | 15 nos |



SLUM NAME : BAGANDHI BUSTEE



JHALDA MUNICIPALITY WARD NO - 7

PROPOSED LAND USE

SLUM NAME : BAGANDHI BUSTEE

SLUM NO - 012

AREA OF SLUM : 104000.00 SQM

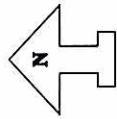
POPULATION : 1488 NO'S

LEGEND

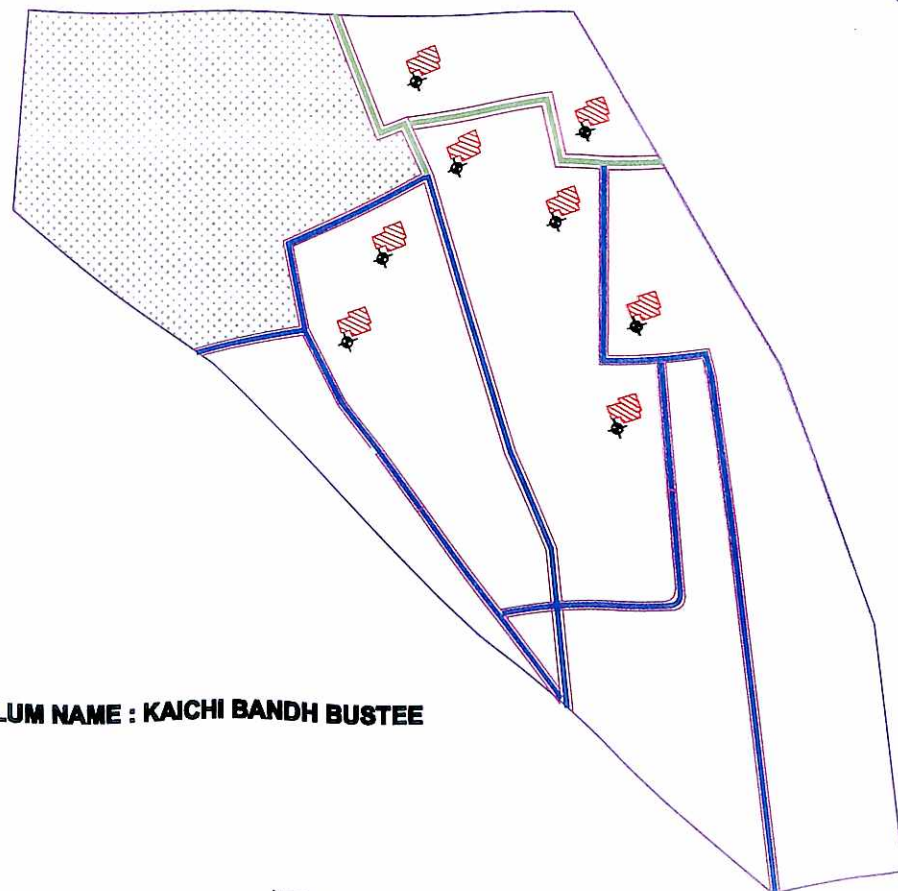
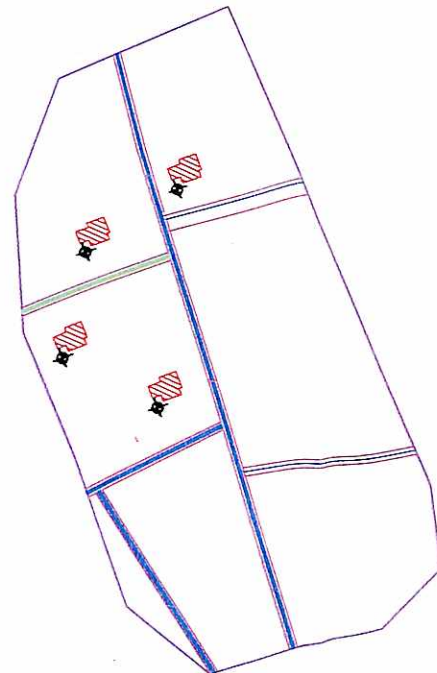
| ITEMS | EXTG | PROPOSED | |
|-------------------|--------|----------|------------|
| | SYMBOL | SYMBOL | QTY |
| DWELLING HOUSE | | | 124 nos |
| BLACK TOPPED ROAD | | | |
| CONCRETE ROAD | | | 1066.21 M. |
| WATER CONNECTION | | | 124 nos |

S.A.E.
S. A. E.
Jhalda Municipality

Chairman
Chairman
Jhalda Municipality



SLUM NAME : LUCUS SAHEB DERA



SLUM NAME : KAICHI BANDH BUSTEE

S. A. E.
S. A. E.
Jhalda Municipality

Chairman
Chairman
Jhalda Municipality

**JHALDA MUNICIPALITY
WARD NO - 7**

PROPOSED LAND USE

SLUM NAME : KAICHI BANDH BUSTEE

SLUM NO - 013 AREA OF SLUM : 24000.00 SQM

POPULATION : 84 NO'S

LEGEND

| ITEMS | EXTG | PROPOSED | |
|-------------------|--------|----------|----------|
| | SYMBOL | SYMBOL | QTY |
| DWELLING HOUSE | | | 8 NOS |
| BLACK TOPPED ROAD | | | |
| CONCRETE ROAD | | | 68.79 M. |
| WATER CONNECTION | | | 8 NOS |

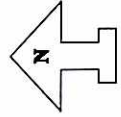
SLUM NAME : LUCUS SAHEB DERA

SLUM NO - 014 AREA OF SLUM : 18000.00 SQM

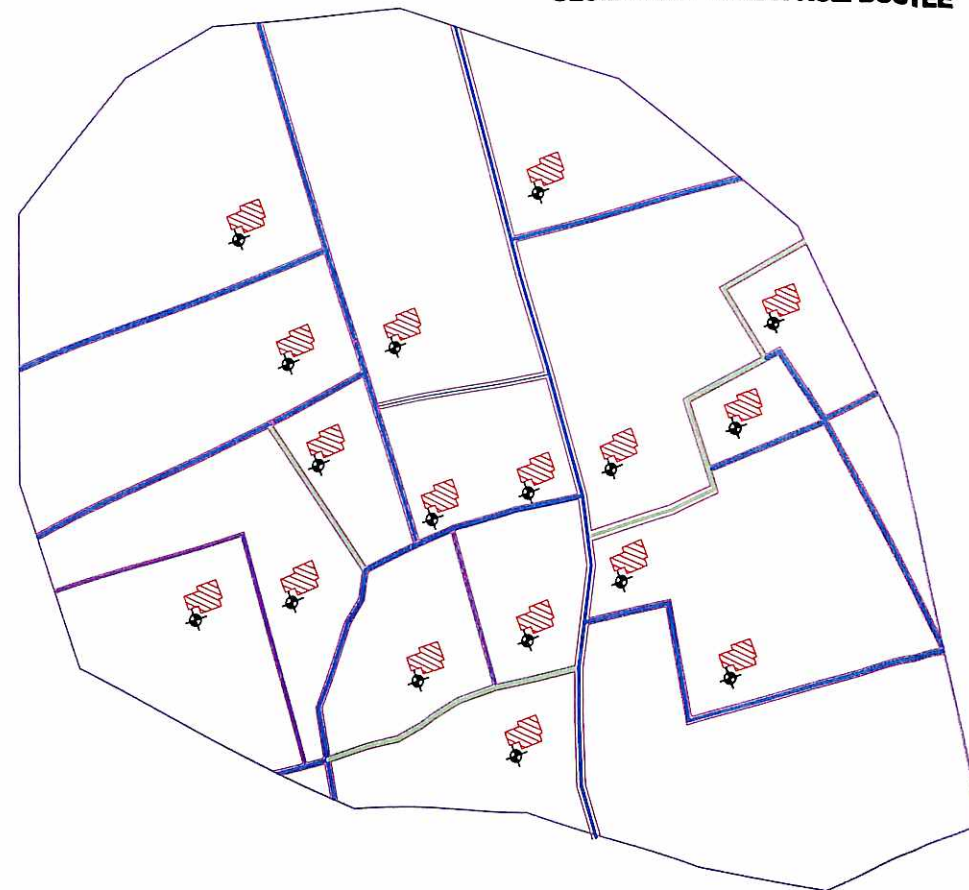
POPULATION : 48 NO'S

LEGEND

| ITEMS | EXTG | PROPOSED | |
|-------------------|--------|----------|----------|
| | SYMBOL | SYMBOL | QTY |
| DWELLING HOUSE | | | 4 NOS |
| BLACK TOPPED ROAD | | | |
| CONCRETE ROAD | | | 34.39 M. |
| WATER CONNECTION | | | 4 NOS |



SLUM NAME : SASTI KULI BUSTEE



**JHALDA MUNICIPALITY
WARD NO - 8**

PROPOSED LAND USE

SLUM NAME : SASTI KULI BUSTEE

SLUM NO - 018 AREA OF SLUM : 81000.00 SQM

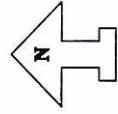
POPULATION : 248 NO'S

LEGEND

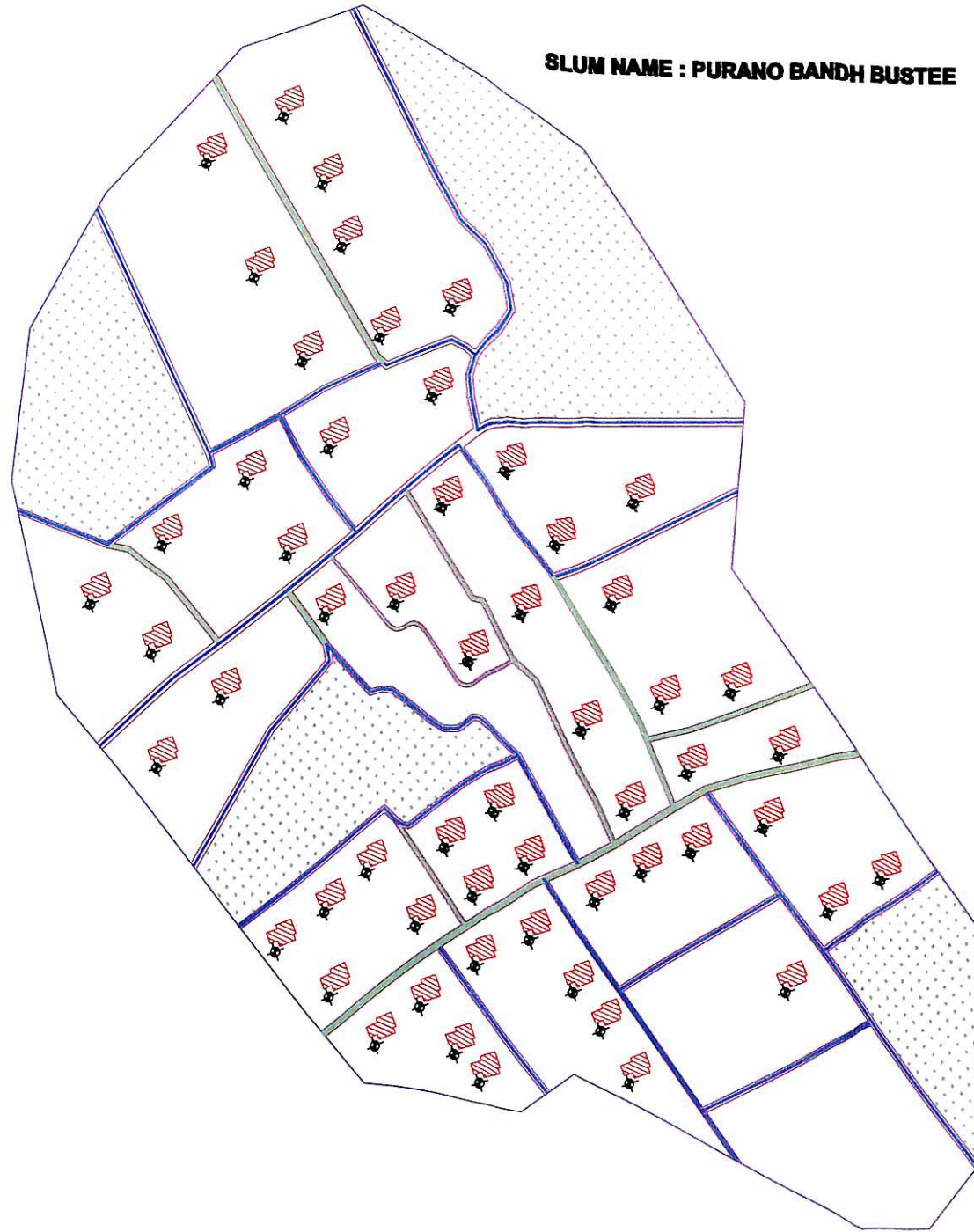
| ITEMS | EXTG | PROPOSED | |
|-------------------|--------|----------|----------|
| | SYMBOL | SYMBOL | QTY |
| DWELLING HOUSE | | | 15 NO'S |
| BLACK TOPPED ROAD | | | |
| CONCRETE ROAD | | | 128.98 M |
| WATER CONNECTION | | | 15 NO'S |

S.A.E.
S. A. E.
Jhalda Municipality

[Signature]
Jhalda Municipality



SLUM NAME : PURANO BANDH BUSTEE



**JHALDA MUNICIPALITY
WARD NO - 8**

PROPOSED LAND USE

SLUM NAME : PURANO BANDH BUSTEE

SLUM NO - 015 AREA OF SLUM : 112000.00 SQM

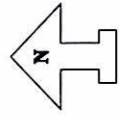
POPULATION : 865 NO'S

LEGEND

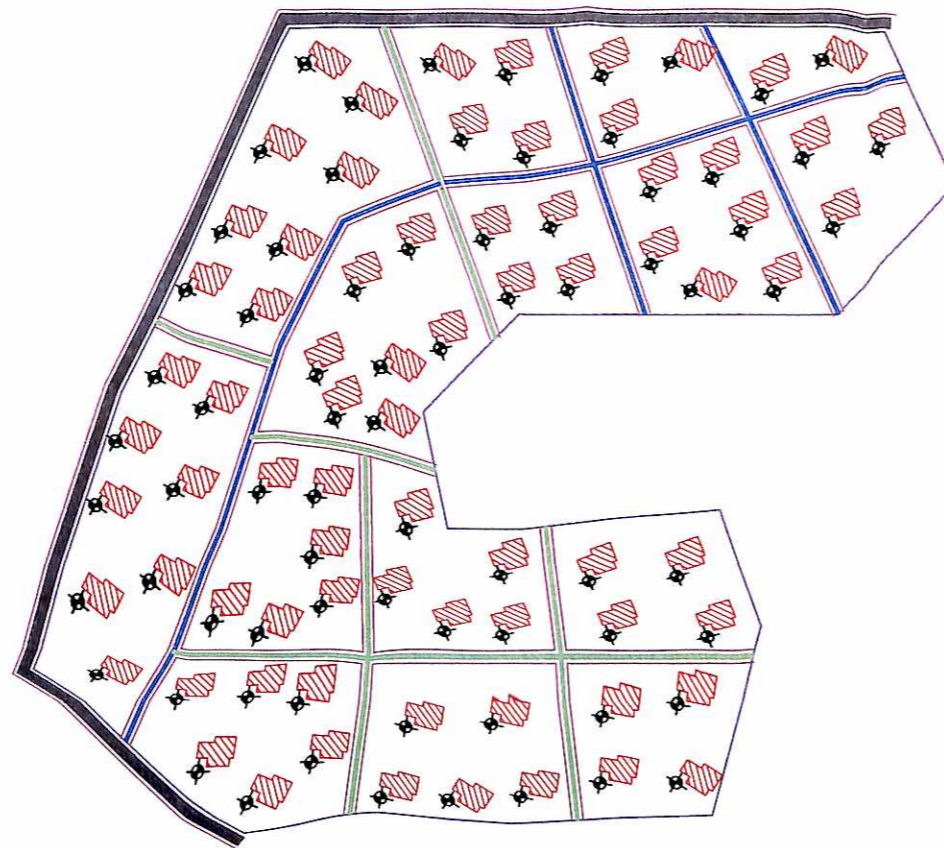
| ITEMS | EXTG | PROPOSED | |
|-------------------|--------|----------|----------|
| | SYMBOL | SYMBOL | QTY |
| DWELLING HOUSE | | | 55 NO'S |
| BLACK TOPPED ROAD | | | |
| CONCRETE ROAD | | | 472.92 M |
| WATER CONNECTION | | | 55 NO'S |

S. A. E.
Jhalda Municipality

Chairman
Jhalda Municipality



SLUM NAME : MANDAP PARA KACHHI KHAL BUSTEE



**JHALDA MUNICIPALITY
WARD NO - 9**

PROPOSED LAND USE

SLUM NAME : MANDAP PARA KACHHI KHAL BUSTEE

SLUM NO - 017 AREA OF SLUM : 18000.00 SQM

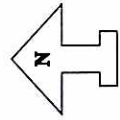
POPULATION : 1054 NO'S

LEGEND

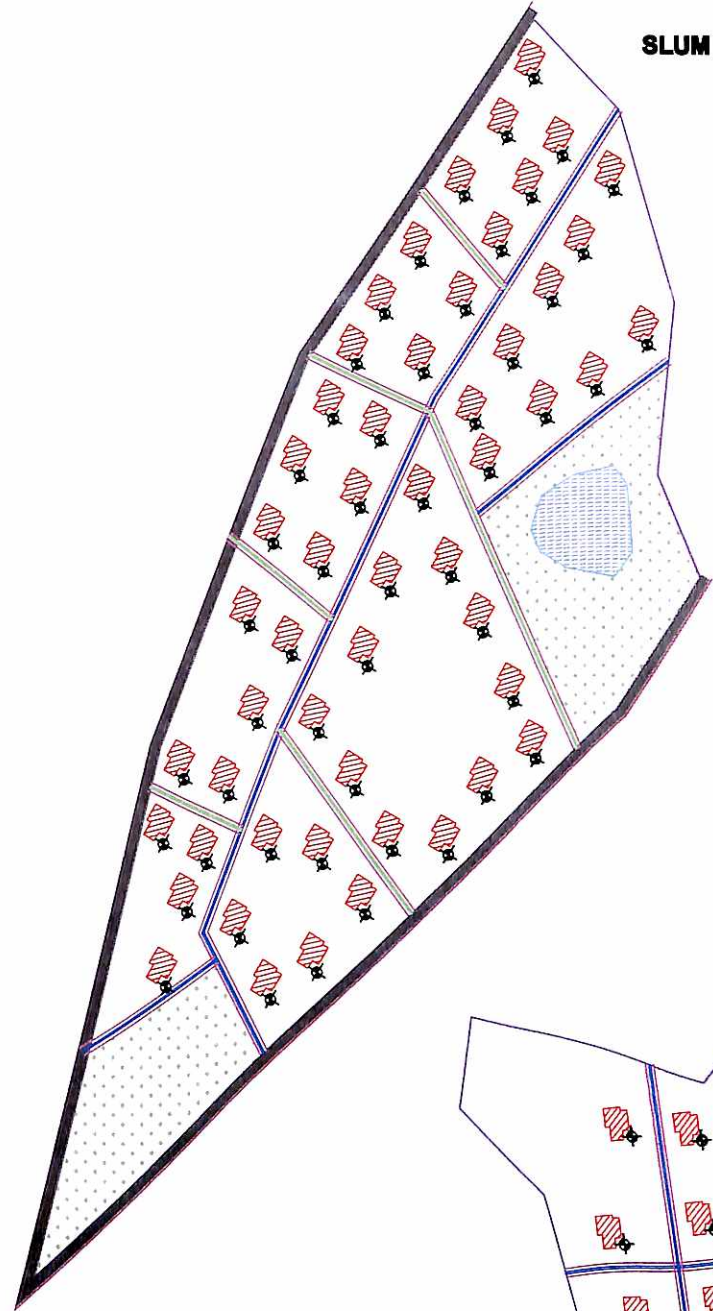
| ITEMS | EXTG | PROPOSED | |
|-------------------|--------|----------|-----------|
| | SYMBOL | SYMBOL | QTY |
| DWELLING HOUSE | | | 80 NOS |
| BLACK TOPPED ROAD | | | |
| CONCRETE ROAD | | | 687.88 M. |
| WATER CONNECTION | | | 80 NOS |

S.A.E.
S. A. E.
Jhalda Municipality

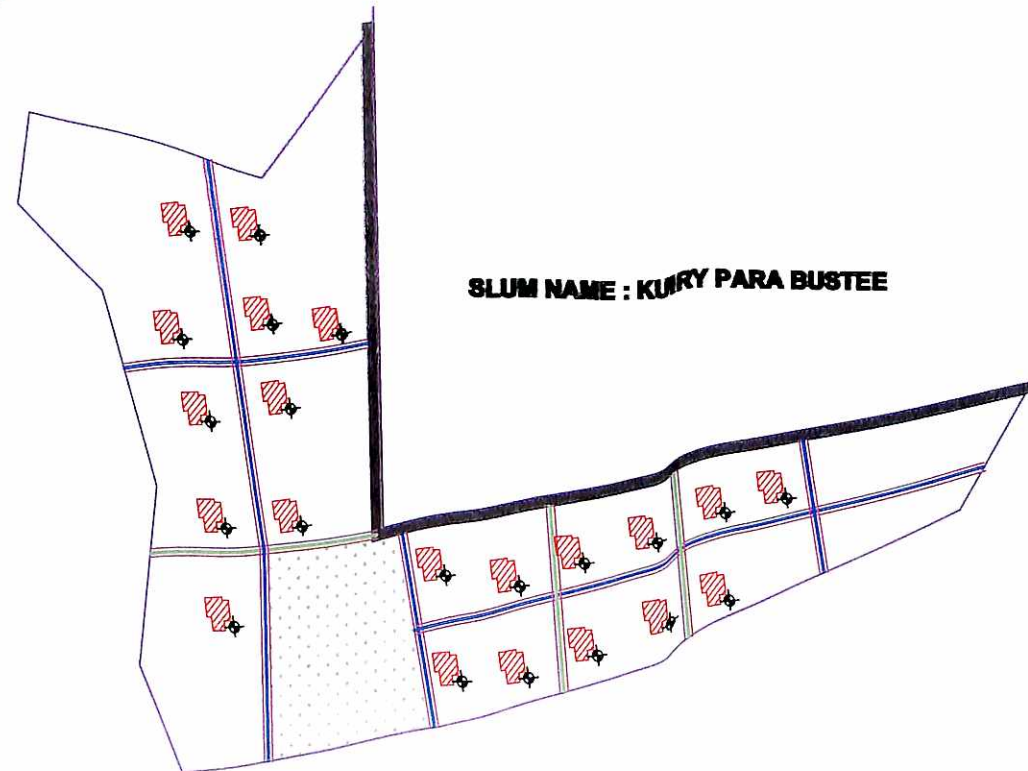
Chairman
Chairman
Jhalda Municipality



SLUM NAME : DHABAR KULI GHASI KULI BUSTEE



SLUM NAME : KIRY PARA BUSTEE



**JHALDA MUNICIPALITY
WARD NO - 10**

PROPOSED LAND USE

SLUM NAME : DHABAR KULI GHASI KULI BUSTEE

SLUM NO - 018 AREA OF SLUM : 89000.00 SQM

POPULATION : 582 NO'S

LEGEND

| ITEMS | EXTG | PROPOSED | |
|-------------------|--------|----------|----------|
| | SYMBOL | SYMBOL | QTY |
| DWELLING HOUSE | | | 51 nos |
| BLACK TOPPED ROAD | | | |
| CONCRETE ROAD | | | 438.52 M |
| WATER CONNECTION | | | 51 nos |

SLUM NAME : KIRY PARA BUSTEE

SLUM NO - 019 AREA OF SLUM : 41000.00 SQM

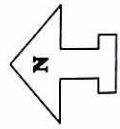
POPULATION : 252 NO'S

LEGEND

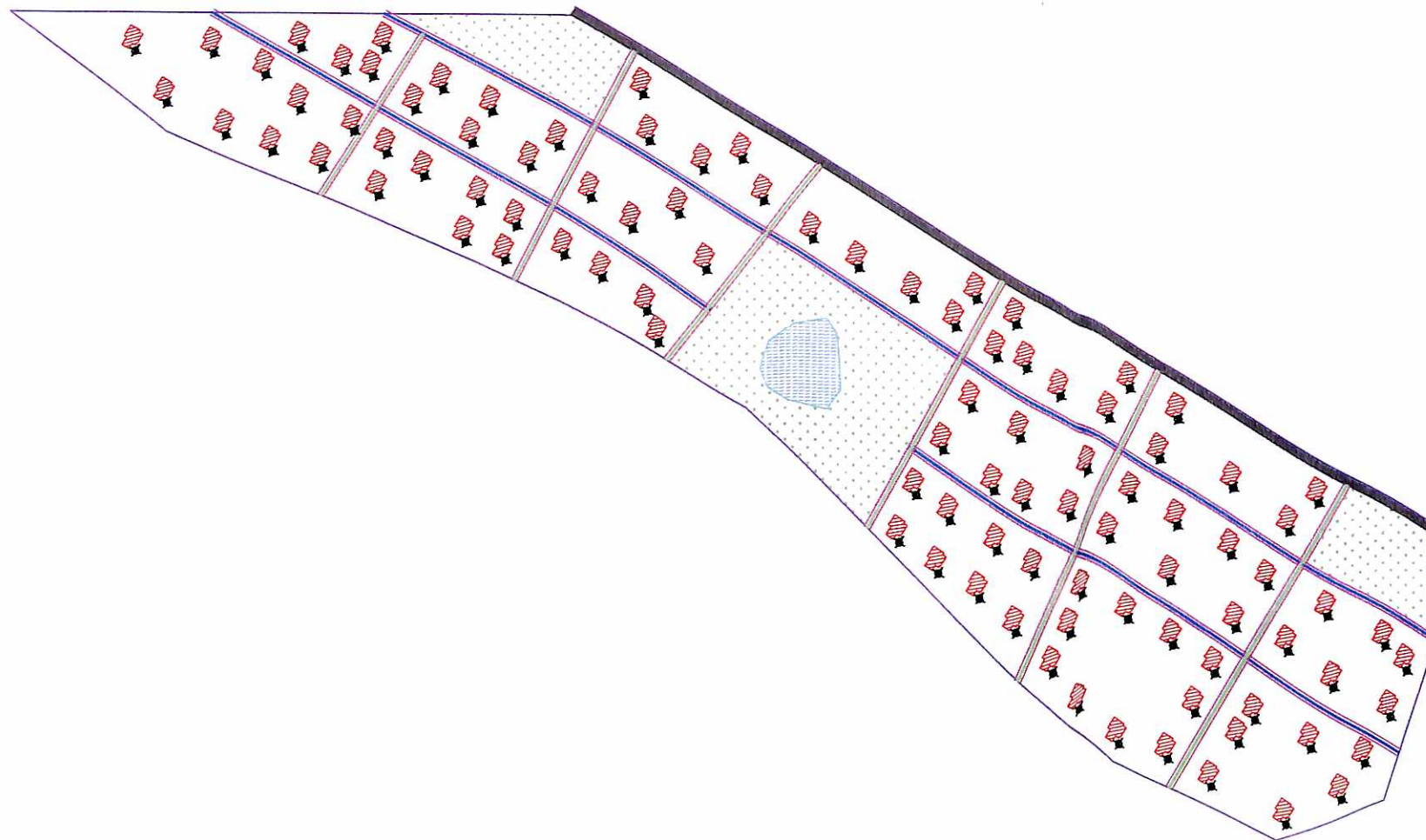
| ITEMS | EXTG | PROPOSED | |
|-------------------|--------|----------|----------|
| | SYMBOL | SYMBOL | QTY |
| DWELLING HOUSE | | | 22 nos |
| BLACK TOPPED ROAD | | | |
| CONCRETE ROAD | | | 189.17 M |
| WATER CONNECTION | | | 22 nos |

S.A.E.
Jhalda Municipality

Chairman
Jhalda Municipality



SLUM NAME : BAGTI PARA BAISNAB PARA BUSTEE




S. A. E.
Jhalda Municipality


Jhalda Municipality

JHALDA MUNICIPALITY WARD NO - 11

PROPOSED LAND USE







SLUM NAME : BAGTI PARA BAISNAB PARA BUSTEE

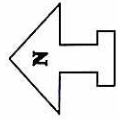
SLUM NO - 020

AREA OF SLUM : 124000.00 SQM

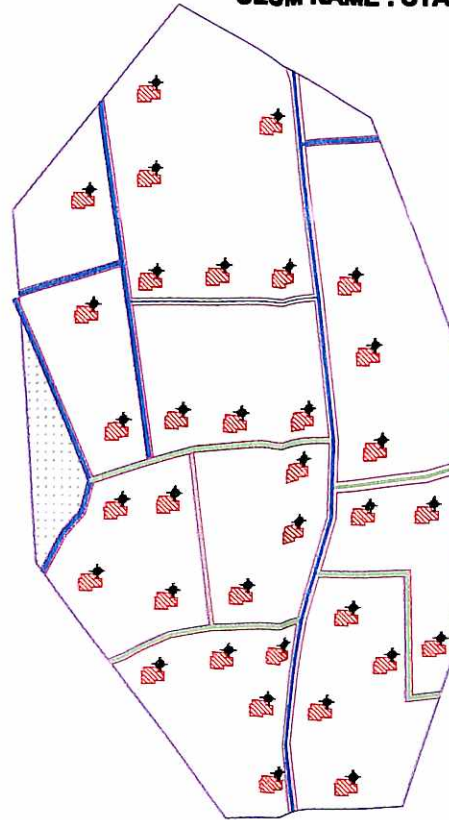
POPULATION : 1344 NO'S

LEGEND

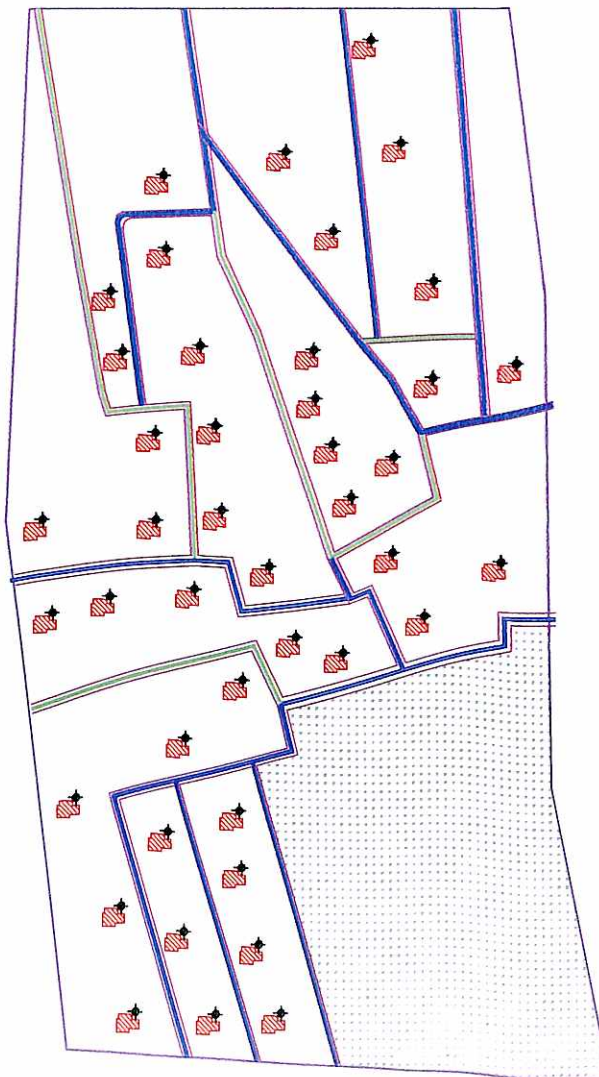
| ITEMS | EXTG | PROPOSED | |
|-------------------|---|---|-----------|
| | SYMBOL | SYMBOL | QTY |
| DWELLING HOUSE |  |  | 101 NOS |
| BLACK TOPPED ROAD |  | | |
| CONCRETE ROAD |  |  | 868.45 M. |
| WATER CONNECTION | |  | 101 NOS |



SLUM NAME : STATION PARA BUSTEE



SLUM NAME : JELIA PARA BUSTEE



**JHALDA MUNICIPALITY
WARD NO - 12**

PROPOSED LAND USE

SLUM NAME : JELIA PARA BUSTEE

SLUM NO - 021 AREA OF SLUM : 89000.00 SQM

POPULATION : 517 NO'S

LEGEND

| ITEMS | EXTG | PROPOSED | |
|-------------------|--------|----------|----------|
| | SYMBOL | SYMBOL | QTY |
| DWELLING HOUSE | | | 42 nos |
| BLACK TOPPED ROAD | | | |
| CONCRETE ROAD | | | 361.14 M |
| WATER CONNECTION | | | 42 nos |

SLUM NAME : STATION PARA BUSTEE

SLUM NO - 022 AREA OF SLUM : 24000.00 SQM

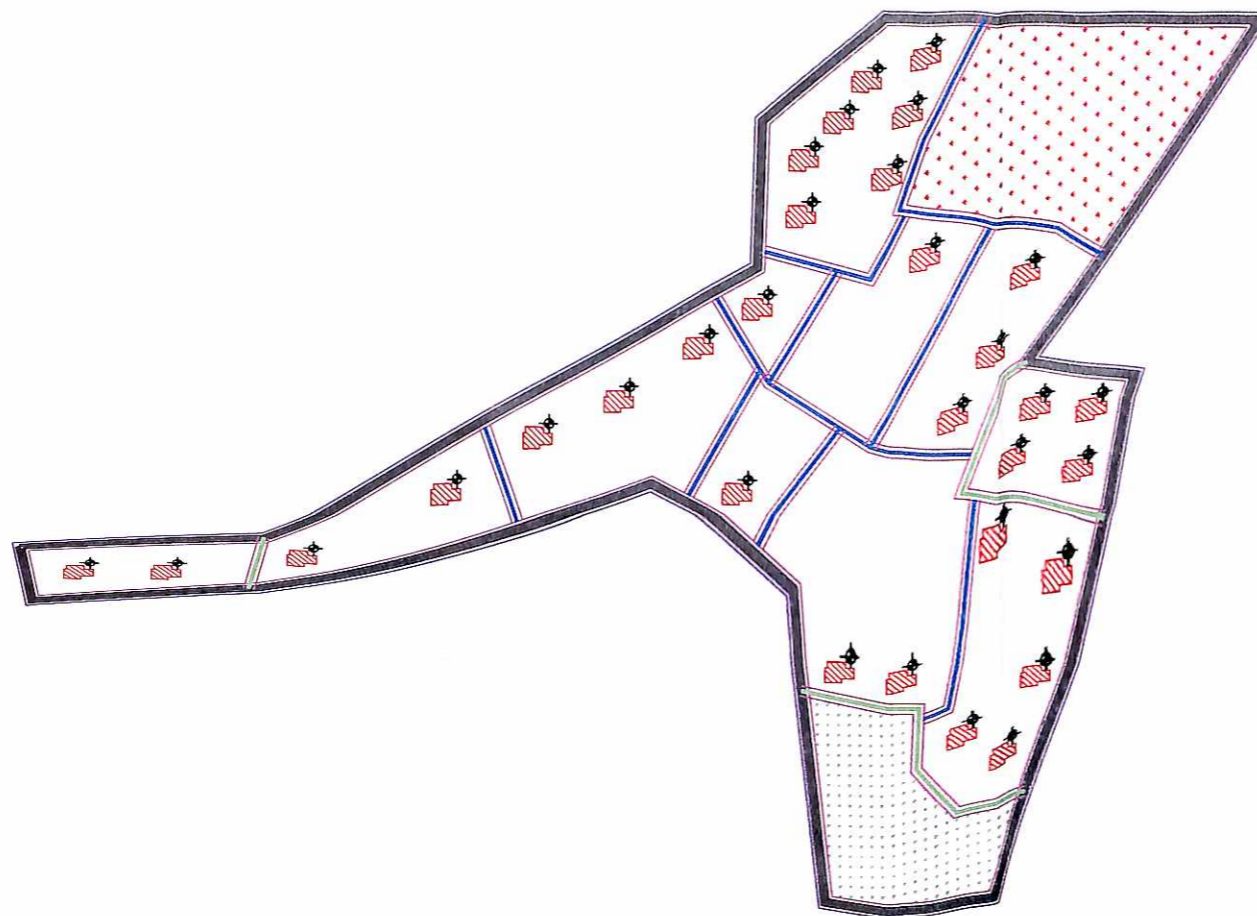
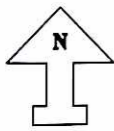
POPULATION : 550 NO'S

LEGEND


| ITEMS | EXTG | PROPOSED | |
|-------------------|--------|----------|----------|
| | SYMBOL | SYMBOL | QTY |
| DWELLING HOUSE | | | 34 nos |
| BLACK TOPPED ROAD | | | |
| CONCRETE ROAD | | | 292.35 M |
| WATER CONNECTION | | | 34 nos |

S. A. E.
Jhalda Municipality

Chairman
Jhalda Municipality



SLUM AREA



**JHALDA MUNICIPALITY
WARD NO - 1**

PROPOSED LAND USE

NON SLUM - WARD NO 1

NONSLUM NO - 1

AREA OF SLUM : 180000.00 SQM

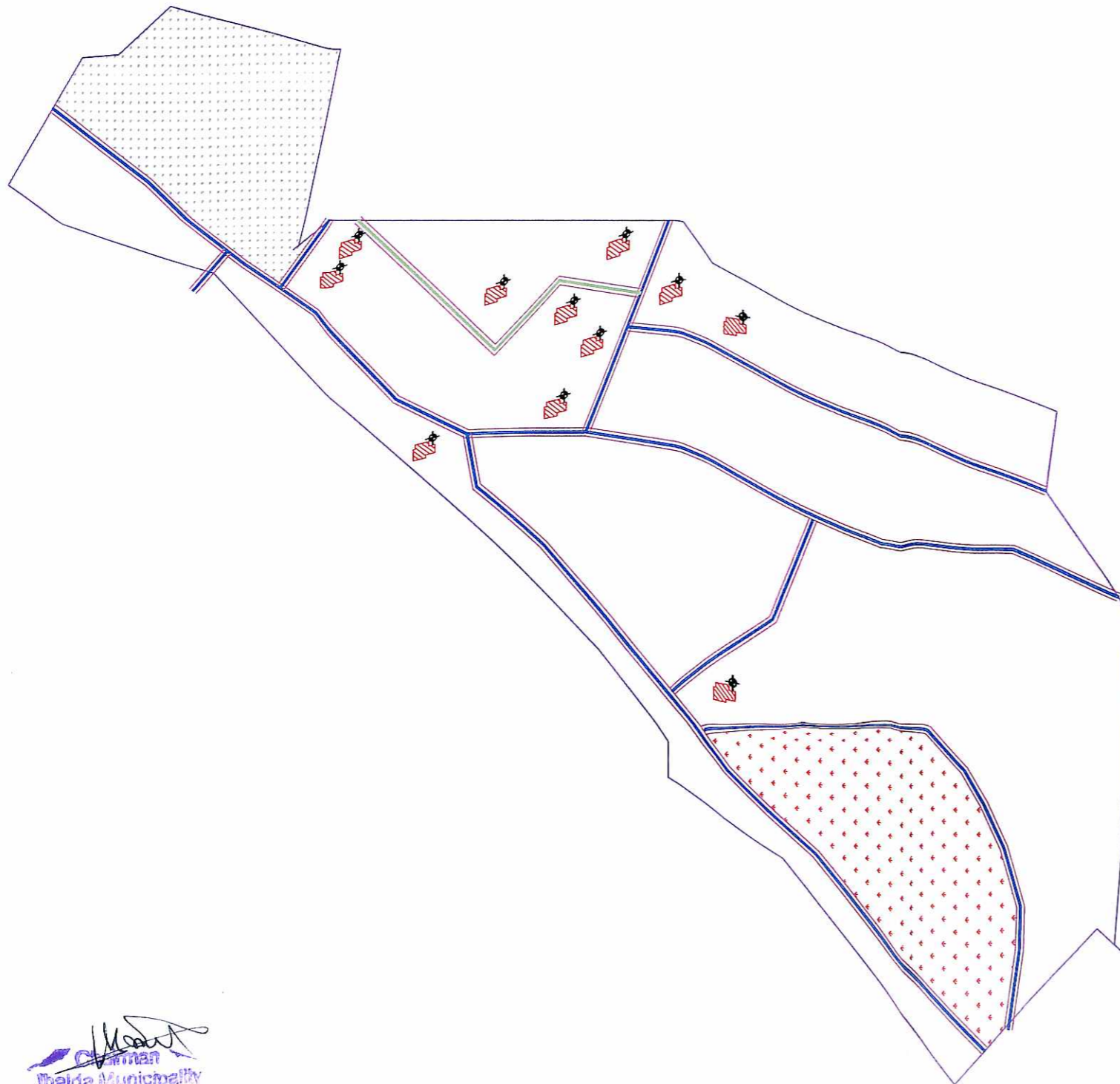
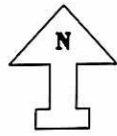
POPULATION : 323 NO'S

LEGEND


| ITEMS | EXTG | PROPOSED | |
|-------------------|--------|----------|-----------|
| | SYMBOL | SYMBOL | QTY |
| DWELLING HOUSE | | | 31 nos |
| BLACK TOPPED ROAD | | | |
| CONCRETE ROAD | | | 266.55 M. |
| WATER CONNECTION | | | 31 nos |

S. A. E.
Jhalda Municipality

Chairman
Jhalda Municipality



SLUM AREA



**JHALDA MUNICIPALITY
WARD NO - 4**

PROPOSED LAND USE

NON SLUM - WARD NO 4

NONSLUM NO - 2

AREA OF SLUM : 245000.00 SQM

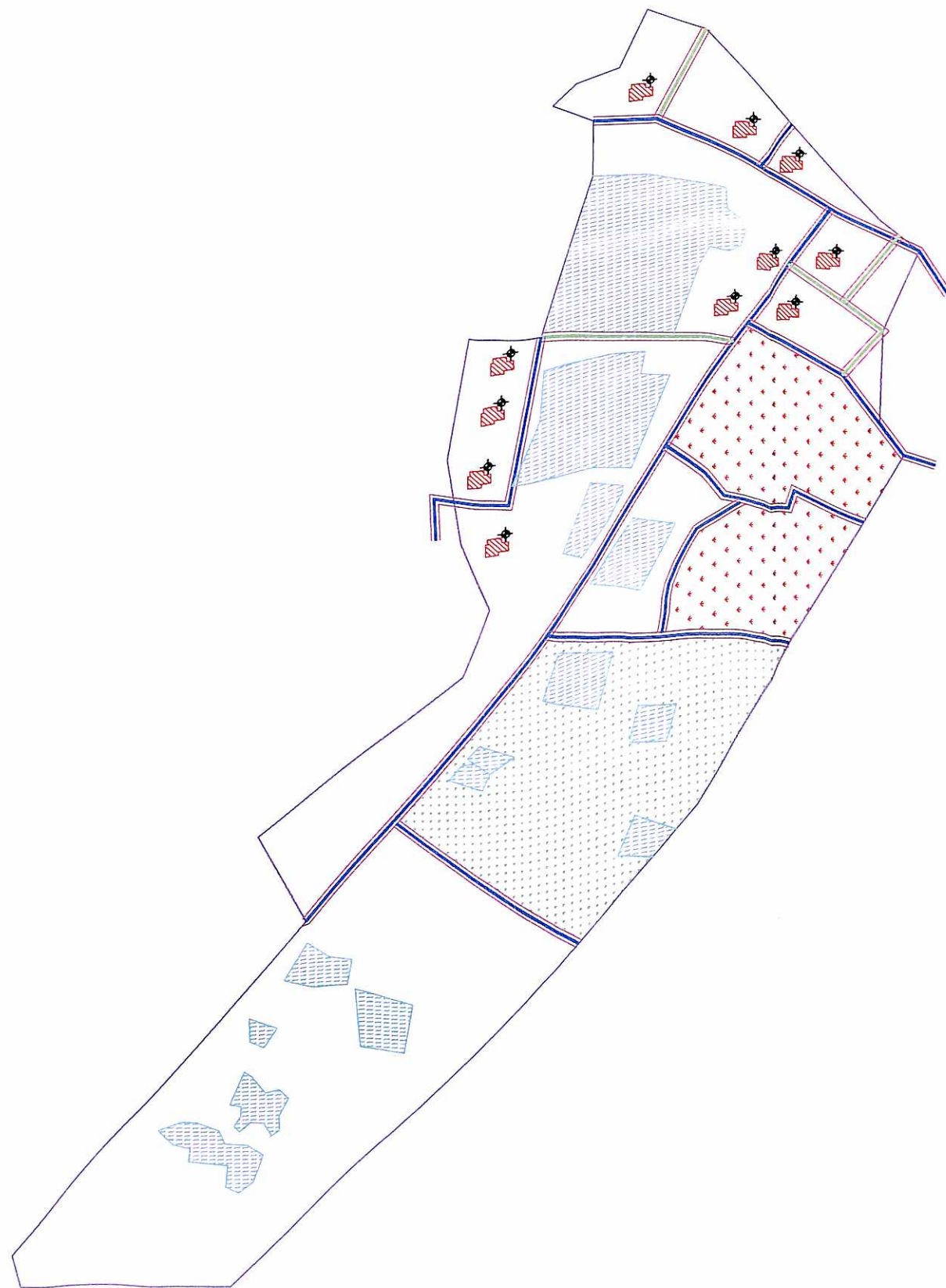
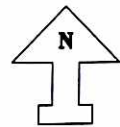
POPULATION : 118 NO'S

LEGEND


| ITEMS | EXTG | PROPOSED | |
|-------------------|--------|----------|----------|
| | SYMBOL | SYMBOL | QTY |
| DWELLING HOUSE | | | 11 nos |
| BLACK TOPPED ROAD | | | |
| CONCRETE ROAD | | | 94.58 M. |
| WATER CONNECTION | | | 11 nos |

S. A. E.
Jhalda Municipality

Chairman
Jhalda Municipality



SLUM AREA



**JHALDA MUNICIPALITY
WARD NO - 5**

PROPOSED LAND USE

NON SLUM - WARD NO 5

NONSLUM NO - 3

AREA OF SLUM : 229000.00 SQM

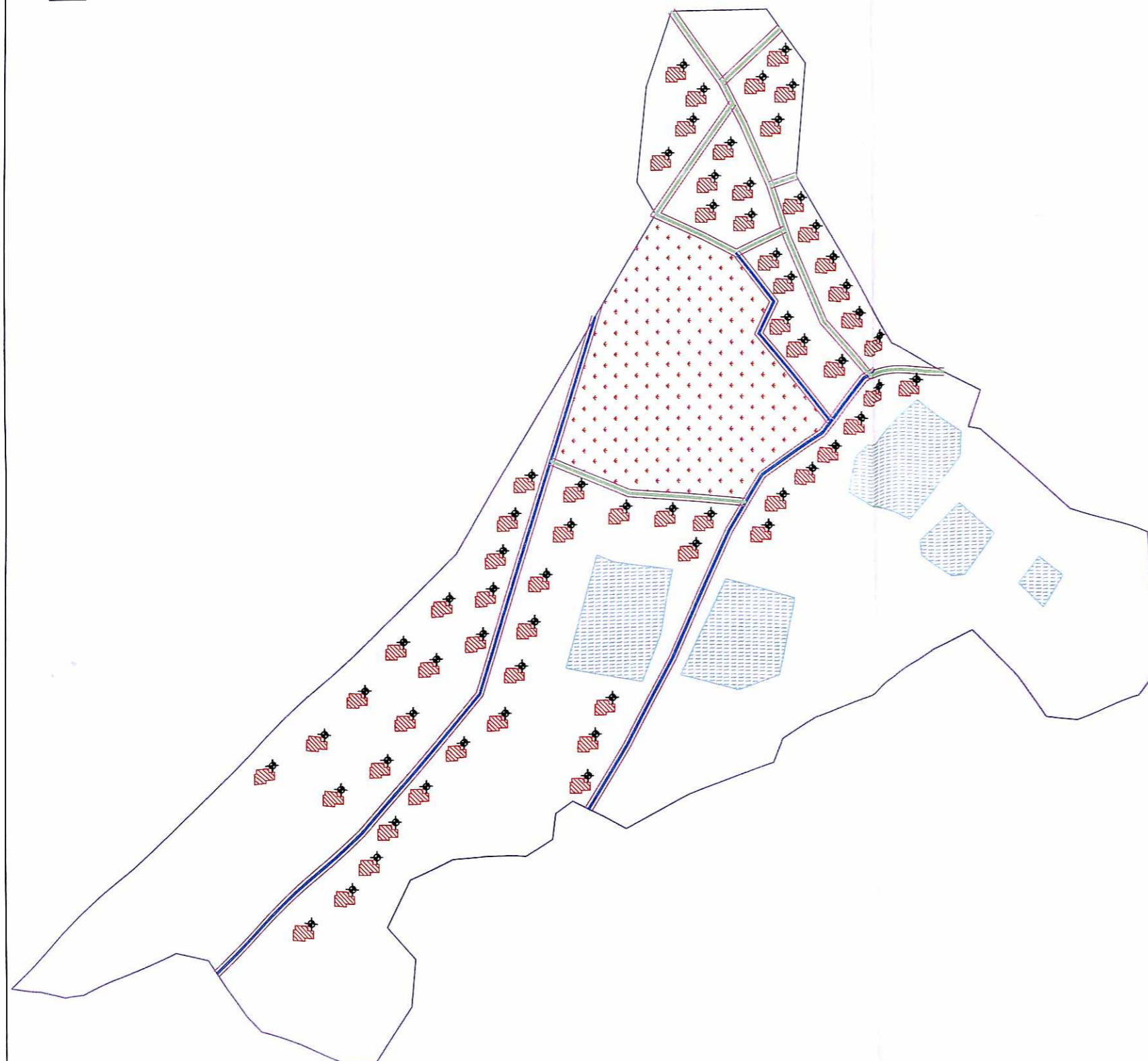
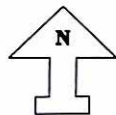
POPULATION : 319 NO'S

LEGEND


| ITEMS | EXTG | PROPOSED | |
|-------------------|--------|----------|-----------|
| | SYMBOL | SYMBOL | QTY |
| DWELLING HOUSE | | | 30 NOS |
| BLACK TOPPED ROAD | | | |
| CONCRETE ROAD | | | 257.95 M. |
| WATER CONNECTION | | | 30 NOS |

S. A. E.
Jhalda Municipality

[Signature]
Jhalda Municipality



SLUM AREA



**JHALDA MUNICIPALITY
WARD NO - 6**

PROPOSED LAND USE

NON SLUM - WARD NO 6

NONSLUM NO - 4

AREA OF SLUM : 213000.00 SQM

POPULATION : 659 NO'S

LEGEND

| ITEMS | EXTG | PROPOSED | |
|-------------------|--------|----------|-----------|
| | SYMBOL | SYMBOL | QTY |
| DWELLING HOUSE | | | 63 nos |
| BLACK TOPPED ROAD | | | |
| CONCRETE ROAD | | | 541.70 M. |
| WATER CONNECTION | | | 63 nos |

S. A. E.
Jhalda Municipality

Chairman
Jhalda Municipality