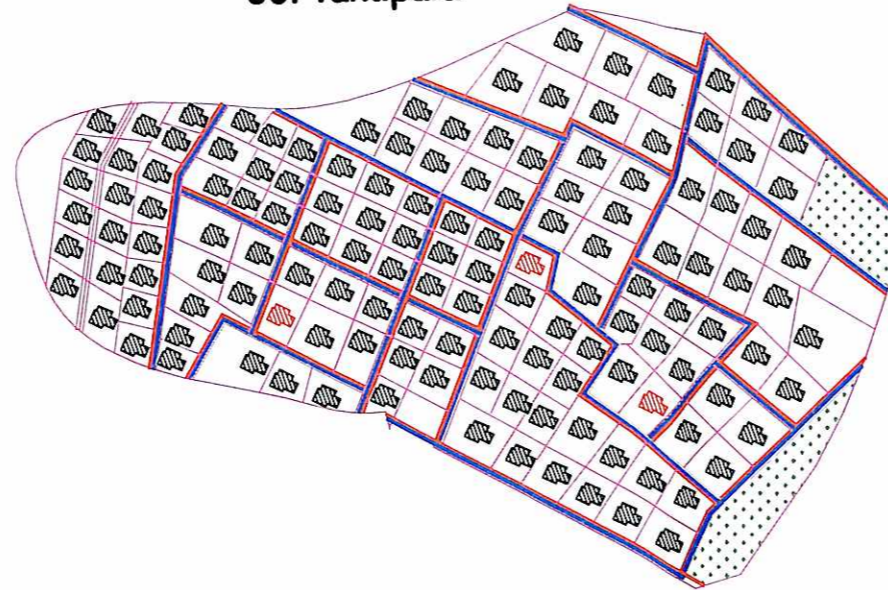
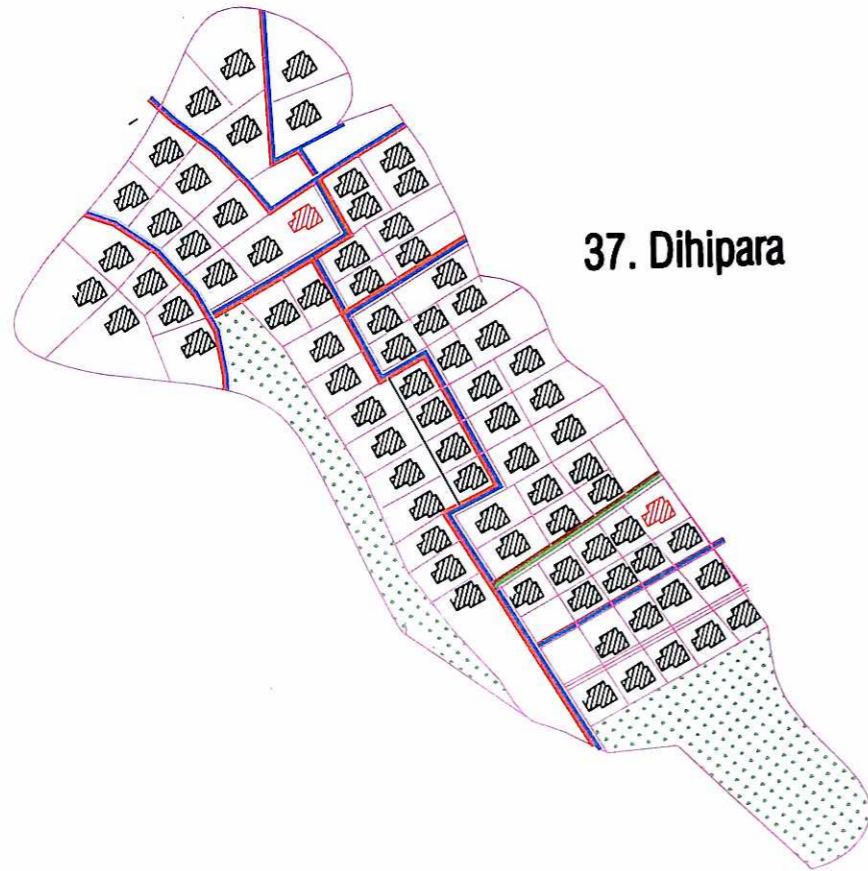


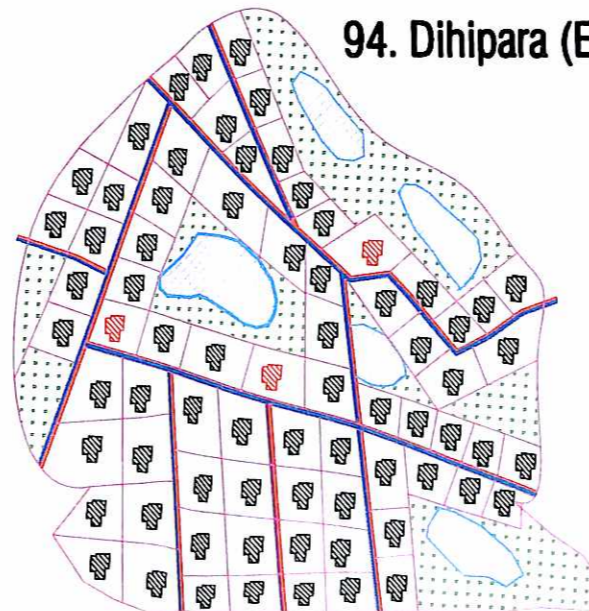
36. Tantipara



37. Dihipara



94. Dihipara (East)



# WARD NO-10 JANGIPUR MUNICIPALITY

## PROPOSED LAND USE

Slum No - 36. Tantipara  
AREA - 70000.0 Sqm. POPULATION - 537

ITEMS	EXTG	PROPOSED	
	SYMBOL	SYMBOL	QTY
DWELLING HOUSE			3 NOS
DRAIN			17.0 M.
CONCRETE ROAD			16.0 M.

Slum No - 37. Dihipara  
AREA - 16000.0 Sqm. POPULATION - 682

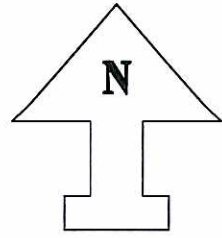
ITEMS	EXTG	PROPOSED	
	SYMBOL	SYMBOL	QTY
DWELLING HOUSE			2 NOS
DRAIN			12.0 M.
CONCRETE ROAD			11.0 M.

Slum No - 94. Dihipara (East)  
AREA - 35000.0 Sqm. POPULATION - 435

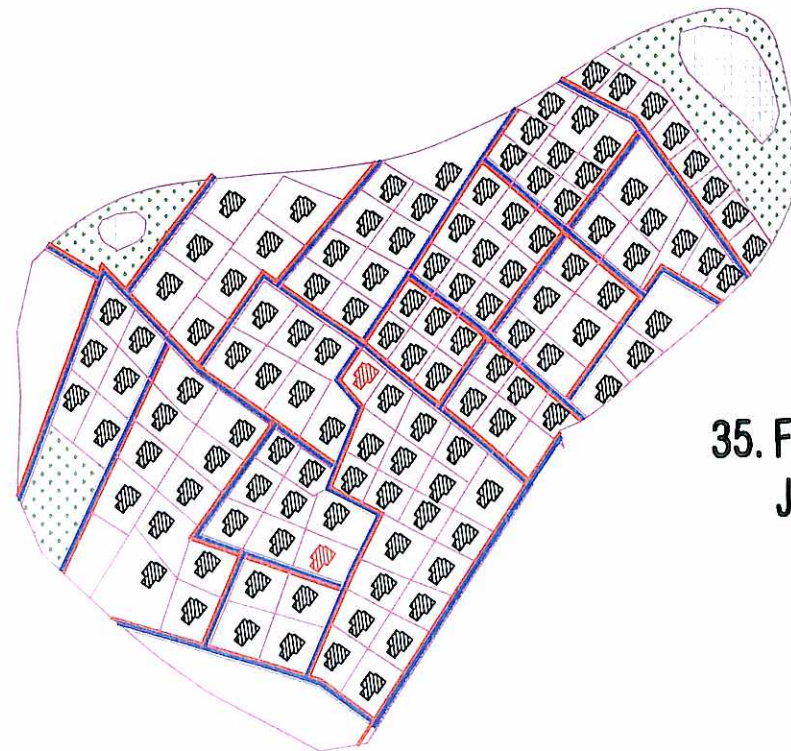
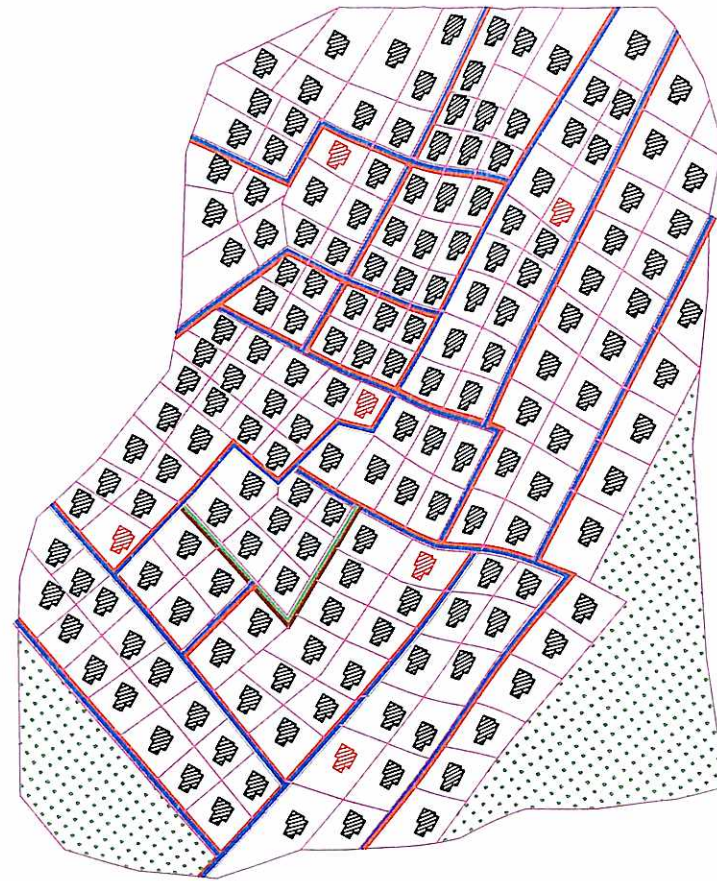
ITEMS	EXTG	PROPOSED	
	SYMBOL	SYMBOL	QTY
DWELLING HOUSE			2 NOS
DRAIN			12.0 M.
CONCRETE ROAD			11.0 M.

*[Handwritten signature]*

*[Handwritten text]*



34.Mirdhapara



35. Fata Khan  
Jangal

# WARD NO-10 JANGIPUR MUNICIPALITY

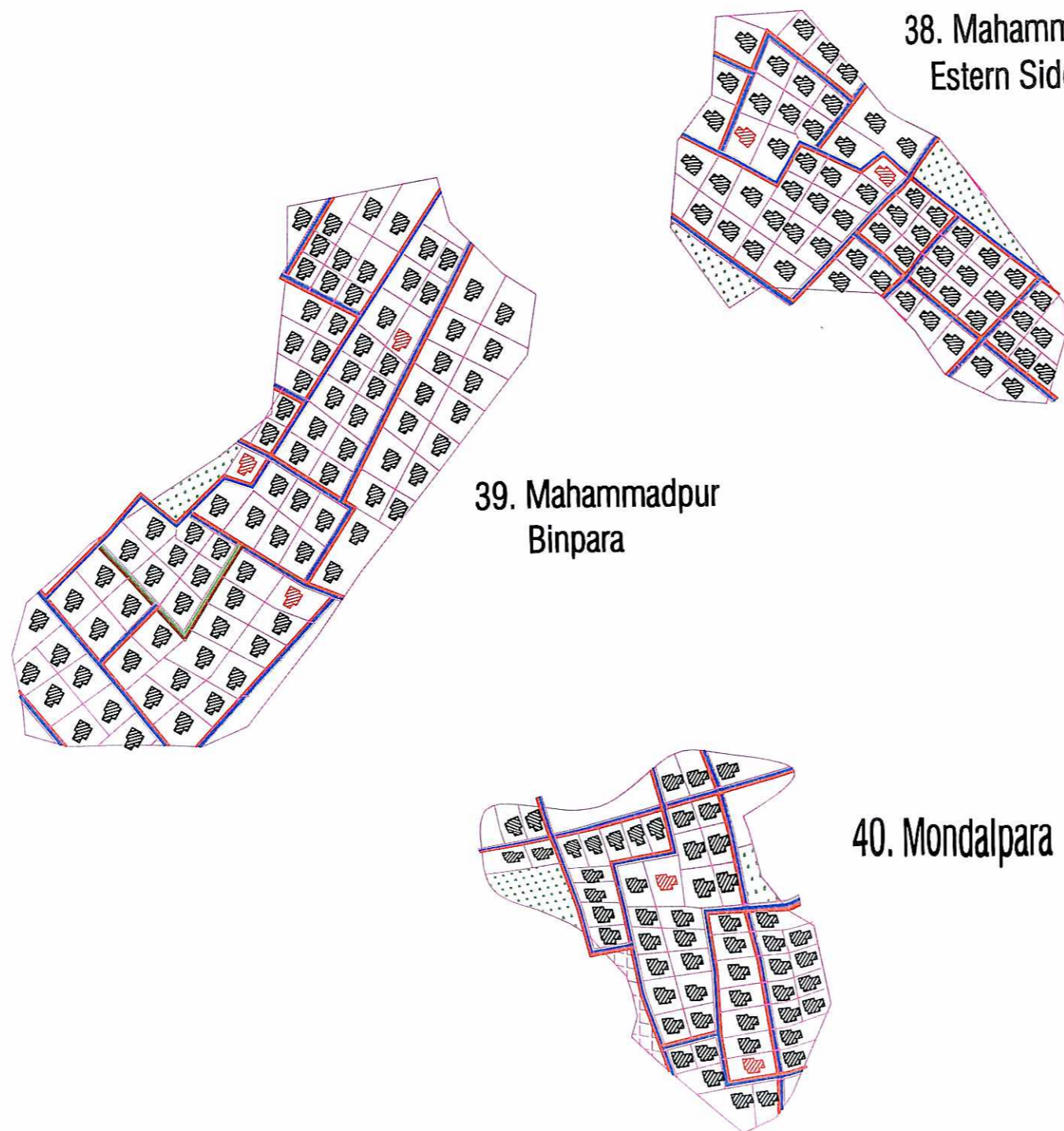
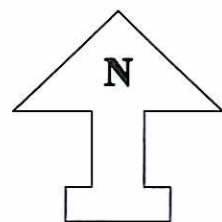
## PROPOSED LAND USE

Slum No - 34. Mirdhapara  
AREA - 28000.0 Sqm. POPULATION - 819

ITEMS	EXTG	PROPOSED	
	SYMBOL	SYMBOL	QTY
DWELLING HOUSE			6 NOS
DRAIN			35.0 M.
CONCRETE ROAD			32.0 M.

Slum No - 35. Fata Khan Jangal  
AREA - 30000.0 Sqm. POPULATION - 341

ITEMS	EXTG	PROPOSED	
	SYMBOL	SYMBOL	QTY
DWELLING HOUSE			2 NOS
DRAIN			17.0 M.
CONCRETE ROAD			16.0 M.



38. Mahammadpur  
Estern Side

39. Mahammadpur  
Binpara

40. Mondalpara

# WARD NO-11 JANGIPUR MUNICIPALITY

## PROPOSED LAND USE

Slum No - 38. Mahammadpur Estern Side

AREA - 24000.0 Sqm. POPULATION - 370

ITEMS	EXTG	PROPOSED	
	SYMBOL	SYMBOL	QTY
DWELLING HOUSE			2 nos
DRAIN			12.0 M.
CONCRETE ROAD			11.0 M.

Slum No - 39. Mahammadpur Binpara

AREA - 45000.0 Sqm. POPULATION - 247

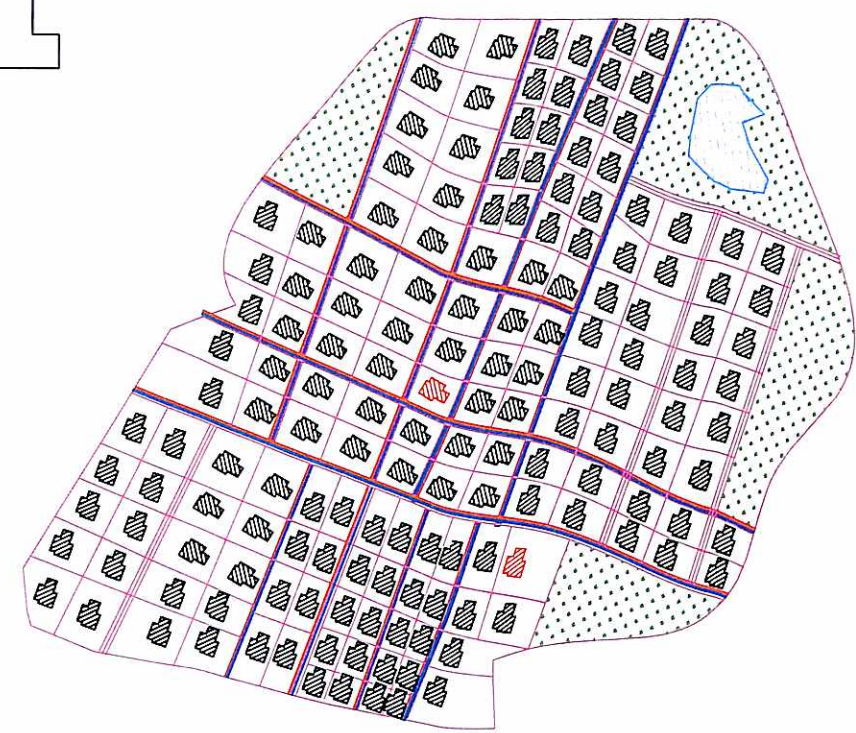
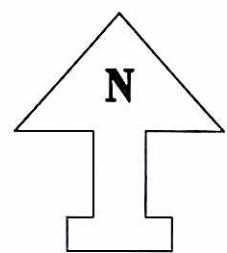
ITEMS	EXTG	PROPOSED	
	SYMBOL	SYMBOL	QTY
DWELLING HOUSE			2 nos
DRAIN			12.0 M.
CONCRETE ROAD			11.0 M.

Slum No - 40. Mondalpara

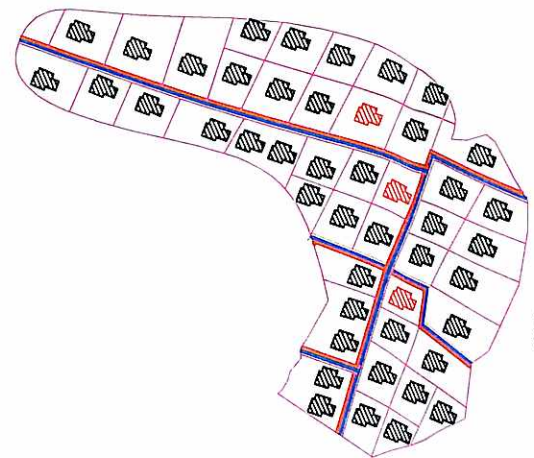
AREA - 12000.0 Sqm. POPULATION - 573

ITEMS	EXTG	PROPOSED	
	SYMBOL	SYMBOL	QTY
DWELLING HOUSE			2 nos
DRAIN			12.0 M.
CONCRETE ROAD			11.0 M.

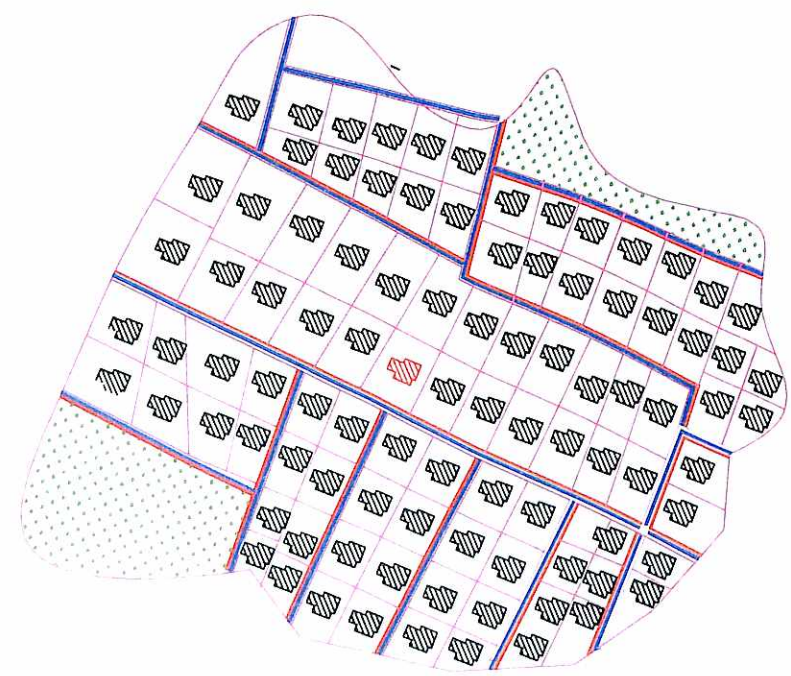
82



41. Mahammadpur  
Natunpara



95. Mahammadpur  
Binpara(North)



108. Mahammadpur  
Chhoto Masjidpara

*[Signature]*  
Asstt. Engineer  
Jangipur Municipality

# WARD NO-11 JANGIPUR MUNICIPALITY

## PROPOSED LAND USE

Slum No - 41. Mahammadpur Natunpara  
AREA - 28000.0 Sqm. POPULATION - 682

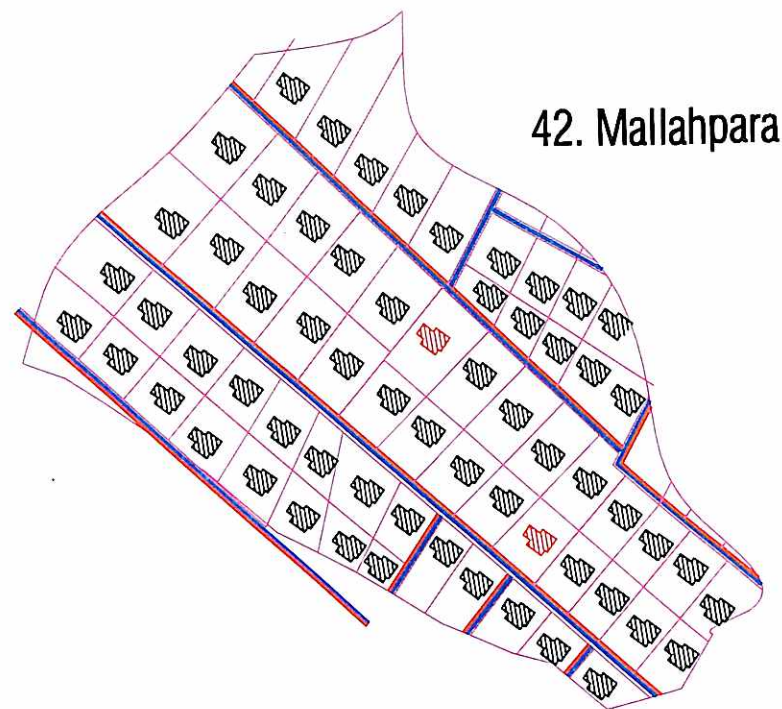
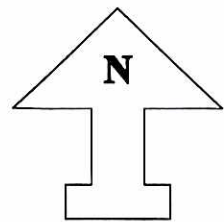
ITEMS	EXTG	PROPOSED	
	SYMBOL	SYMBOL	QTY
DWELLING HOUSE			2 nos
DRAIN			12.0 M.
CONCRETE ROAD			11.0 M.

Slum No - 95. Mahammadpur Binpara(North)  
AREA - 45000.0 Sqm. POPULATION - 515

ITEMS	EXTG	PROPOSED	
	SYMBOL	SYMBOL	QTY
DWELLING HOUSE			3 nos
DRAIN			17.0 M.
CONCRETE ROAD			16.0 M.

Slum No - 108. Mahammadpur Chhoto Masjidpara  
AREA - 35000.0 Sqm. POPULATION - 616

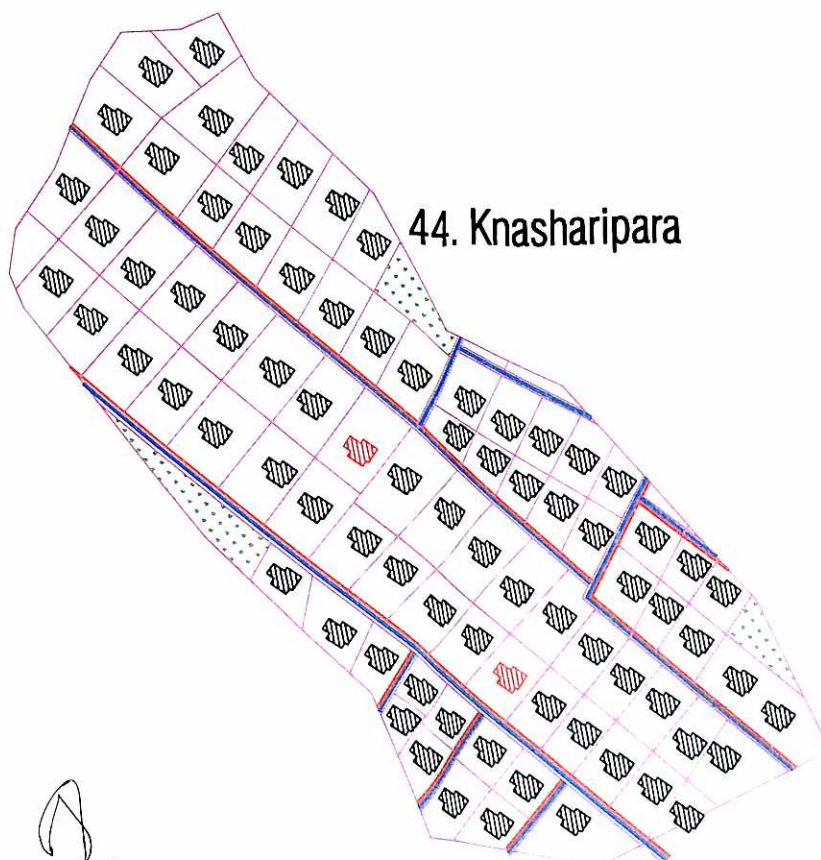
ITEMS	EXTG	PROPOSED	
	SYMBOL	SYMBOL	QTY
DWELLING HOUSE			1 nos
DRAIN			6.0 M.
CONCRETE ROAD			5.0 M.



42. Mallahpara



43. Rabidas para



44. Knasharipara

Asstt. Engineer  
Jangipur Municipality

# WARD NO-12 JANGIPUR MUNICIPALITY

## PROPOSED LAND USE

Slum No - 42. Mallahpara

AREA - 63000.0 Sqm.

POPULATION - 935

ITEMS	EXTG	PROPOSED	
	SYMBOL	SYMBOL	QTY
DWELLING HOUSE			2 nos
DRAIN			12.0 M.
CONCRETE ROAD			11.0 M.

Slum No - 43. Rabidas para

AREA - 24000.0 Sqm.

POPULATION - 319

ITEMS	EXTG	PROPOSED	
	SYMBOL	SYMBOL	QTY
DWELLING HOUSE			1 nos
DRAIN			6.0 M.
CONCRETE ROAD			5.0 M.

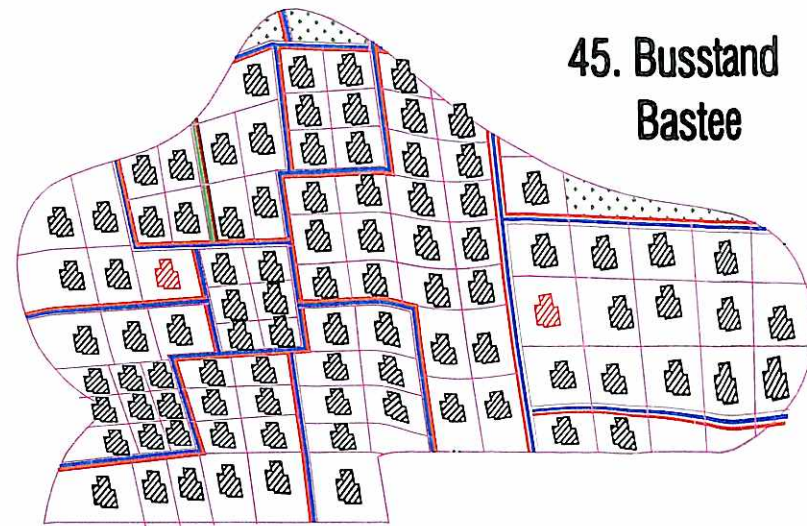
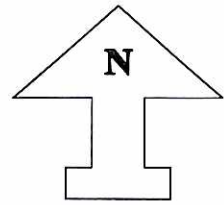
Slum No - 44. Knasharipara

AREA - 38000.0 Sqm.

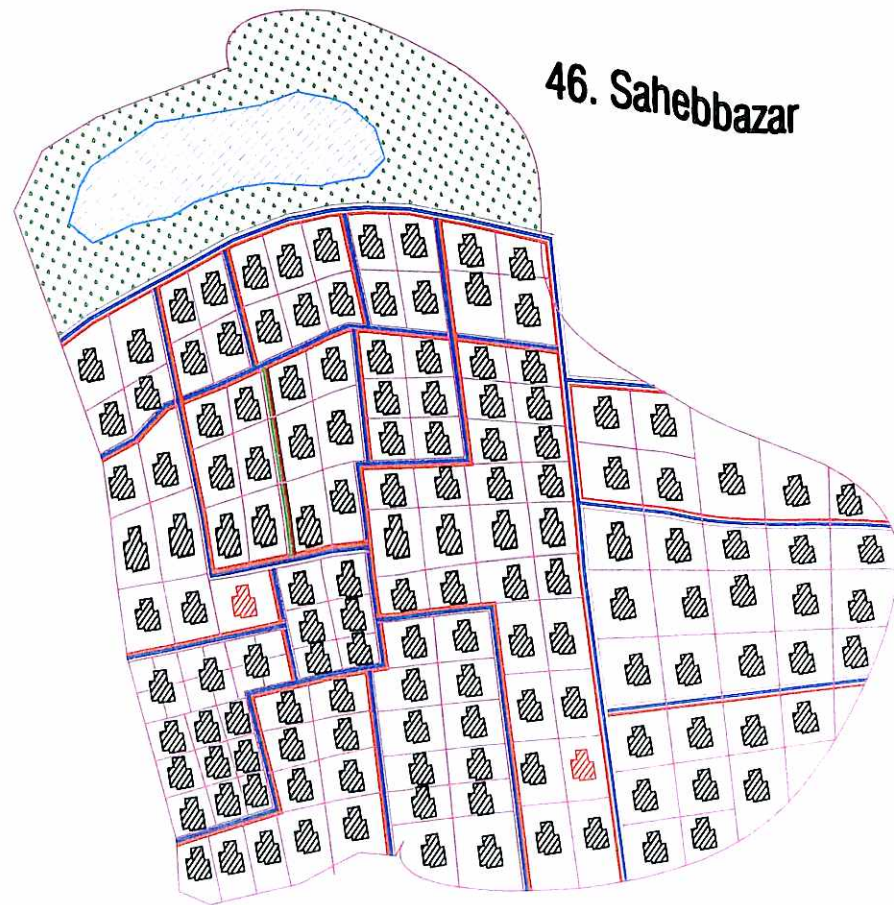
POPULATION - 247

ITEMS	EXTG	PROPOSED	
	SYMBOL	SYMBOL	QTY
DWELLING HOUSE			2 nos
DRAIN			12.0 M.
CONCRETE ROAD			11.0 M.

Chairman  
Jangipur Municipality



45. Busstand  
Baste



46. Sahebbazar

*[Signature]*  
Asstt. Engineer  
Jangipur Municipality

# WARD NO-12 JANGIPUR MUNICIPALITY

## PROPOSED LAND USE

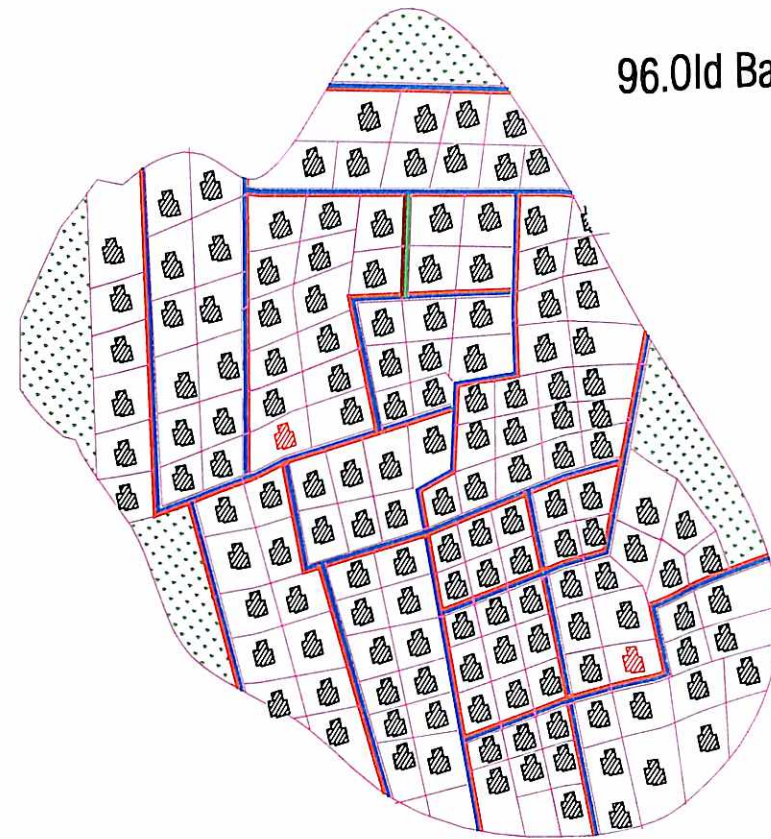
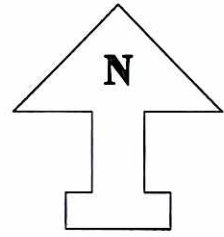
Slum No - 45. Busstand Baste  
AREA - 33250.0 Sqm. POPULATION - 413

ITEMS	EXTG	PROPOSED	
	SYMBOL	SYMBOL	QTY
DWELLING HOUSE			2 NOS
DRAIN			17.0 M.
CONCRETE ROAD			16.0 M.

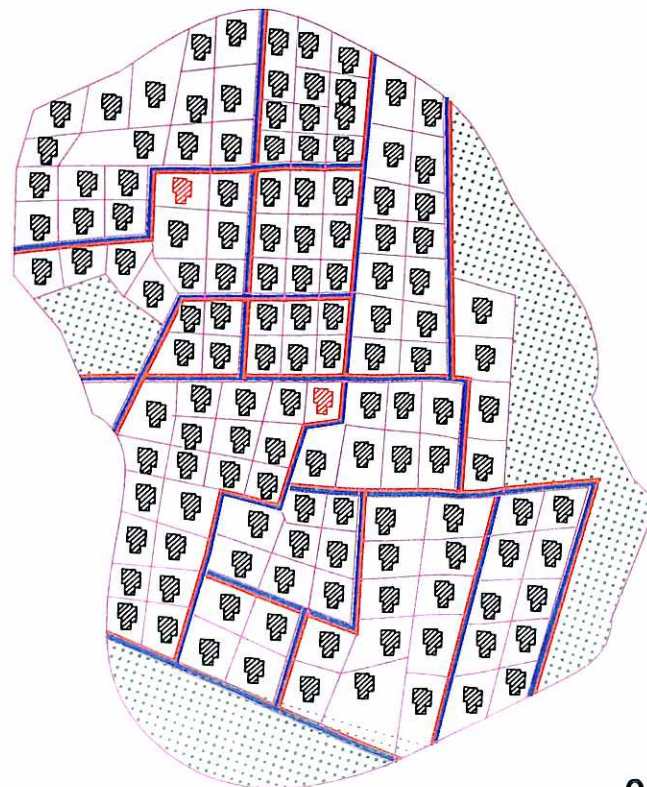
Slum No - 46. Sahebbazar  
AREA - 100000.0 Sqm. POPULATION - 566

ITEMS	EXTG	PROPOSED	
	SYMBOL	SYMBOL	QTY
DWELLING HOUSE			2 NOS
DRAIN			17.0 M.
CONCRETE ROAD			16.0 M.

*[Signature]*  
Chandan  
Jangipur Municipality



96. Old Bas Stand Bosti



97. Mallahpara (East)

# WARD NO-12 JANGIPUR MUNICIPALITY

## PROPOSED LAND USE

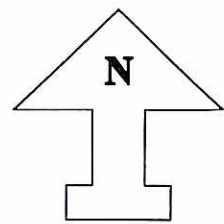
Slum No - 96. Old Bas Stand Bosti  
AREA - 35000.0 Sqm. POPULATION - 638

ITEMS	EXTG	PROPOSED	
	SYMBOL	SYMBOL	QTY
DWELLING HOUSE			2 NOS
DRAIN			17.0 M.
CONCRETE ROAD			16.0 M.

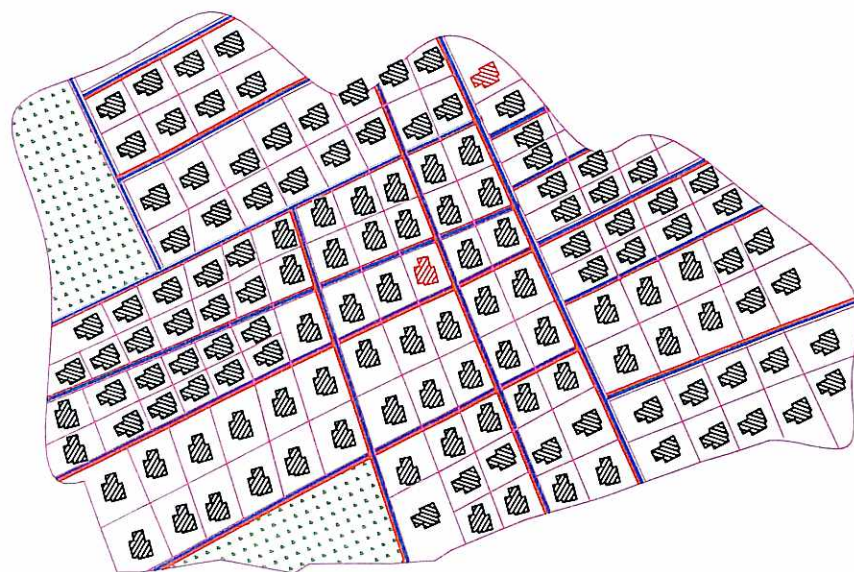
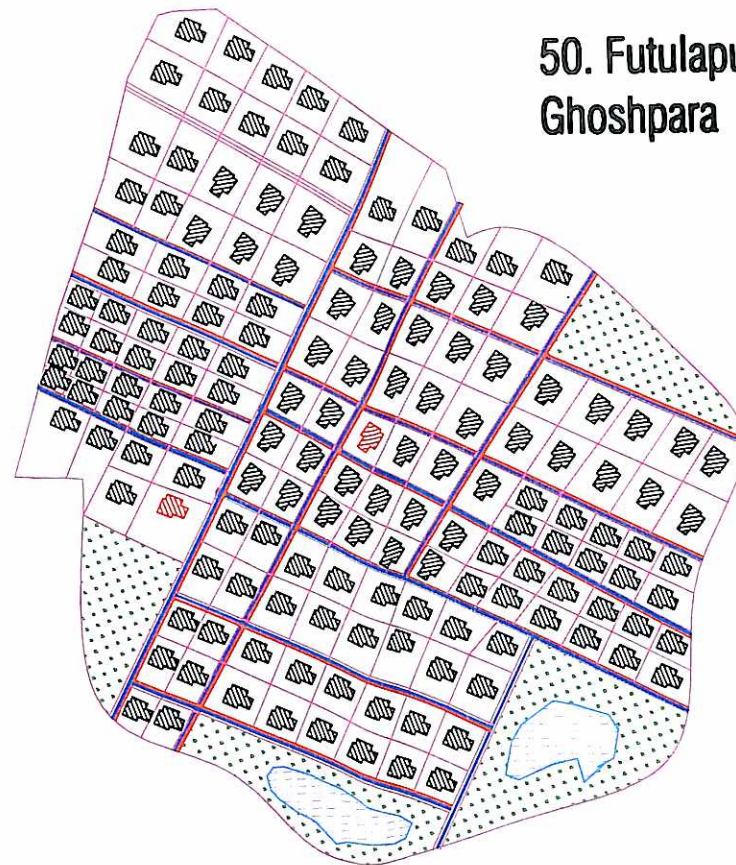
Slum No - 97. Mallahpara (East)  
AREA - 40000.0 Sqm. POPULATION - 370

ITEMS	EXTG	PROPOSED	
	SYMBOL	SYMBOL	QTY
DWELLING HOUSE			2 NOS
DRAIN			17.0 M.
CONCRETE ROAD			16.0 M.

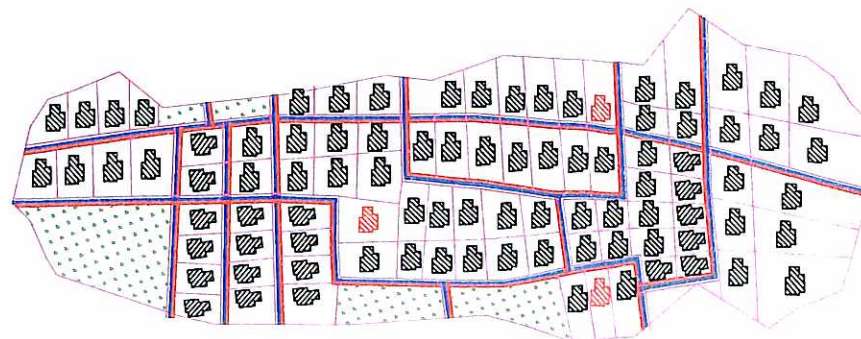
*Handwritten signature and notes in purple ink.*



50. Futulapur Ghoshpara



51. Teroghora para



98. Chaipara(North)

# WARD NO-13 JANGIPUR MUNICIPALITY

## PROPOSED LAND USE

Slum No - 50. Futulapur Ghoshpara

AREA - 48000.0 Sqm. POPULATION - 268

ITEMS	EXTG	PROPOSED	
	SYMBOL	SYMBOL	QTY
DWELLING HOUSE			2 nos
DRAIN			12.0 M.
CONCRETE ROAD			11.0 M.

Slum No - 51. Teroghora para

AREA - 18000.0 Sqm. POPULATION - 841

ITEMS	EXTG	PROPOSED	
	SYMBOL	SYMBOL	QTY
DWELLING HOUSE			2 nos
DRAIN			12.0 M.
CONCRETE ROAD			11.0 M.

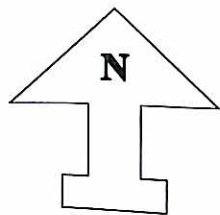
Slum No - 98. Chaipara(North)

AREA - 37000.0 Sqm. POPULATION - 341

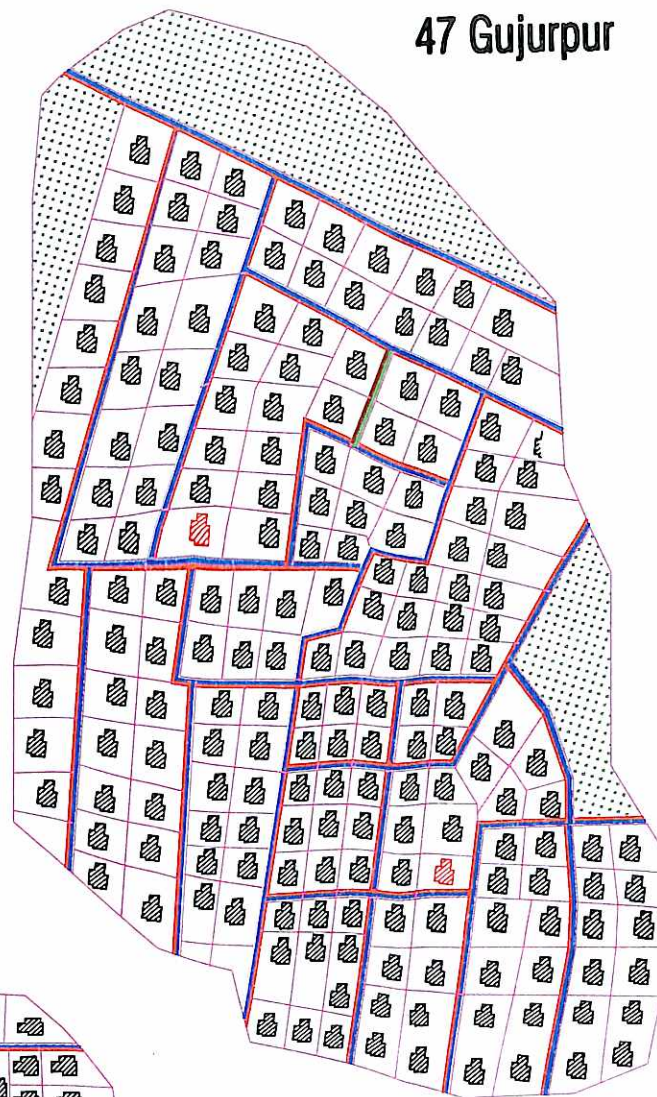
ITEMS	EXTG	PROPOSED	
	SYMBOL	SYMBOL	QTY
DWELLING HOUSE			3 nos
DRAIN			17.0 M.
CONCRETE ROAD			16.0 M.

Chairman  
Jangipur Municipality

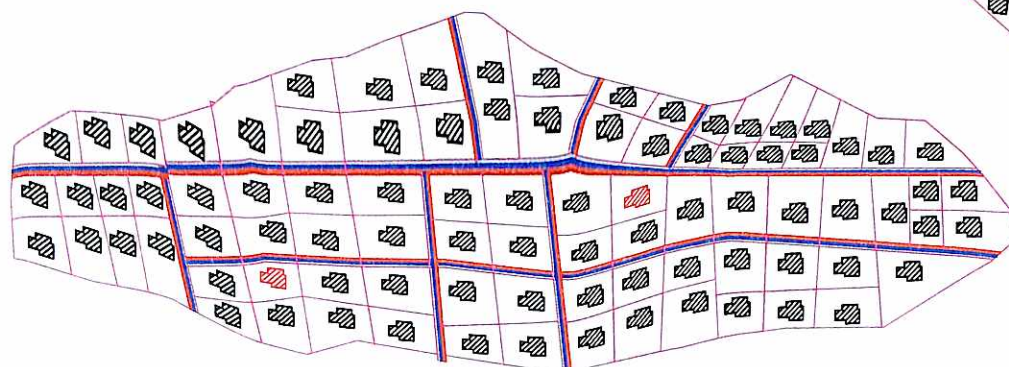




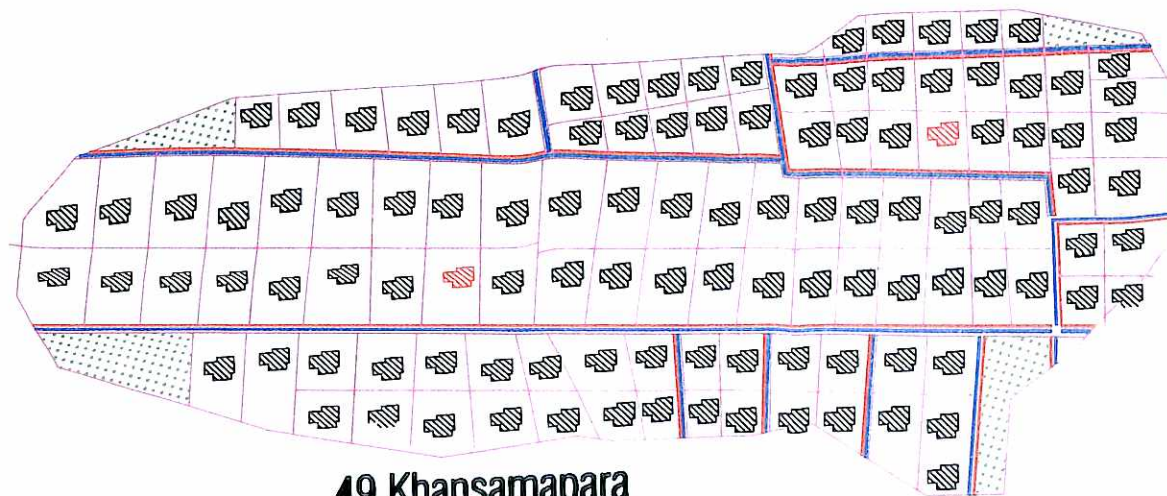
47 Gujurpur



48. Chaipara



49. Khansamapara



Asstt. Engineer  
Jangipur Municipality

# WARD NO-13 JANGIPUR MUNICIPALITY

## PROPOSED LAND USE

Slum No - 47                      Gujurpur  
AREA - 120000.0 Sqm.      POPULATION - 348

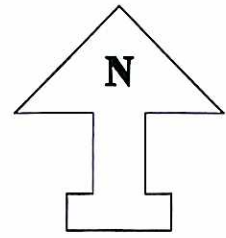
ITEMS	EXTG	PROPOSED	
	SYMBOL	SYMBOL	QTY
DWELLING HOUSE			2 nos
DRAIN			12.0 M.
CONCRETE ROAD			11.0 M.

Slum No - 48.                      Chaipara  
AREA - 36000.0 Sqm.      POPULATION - 667

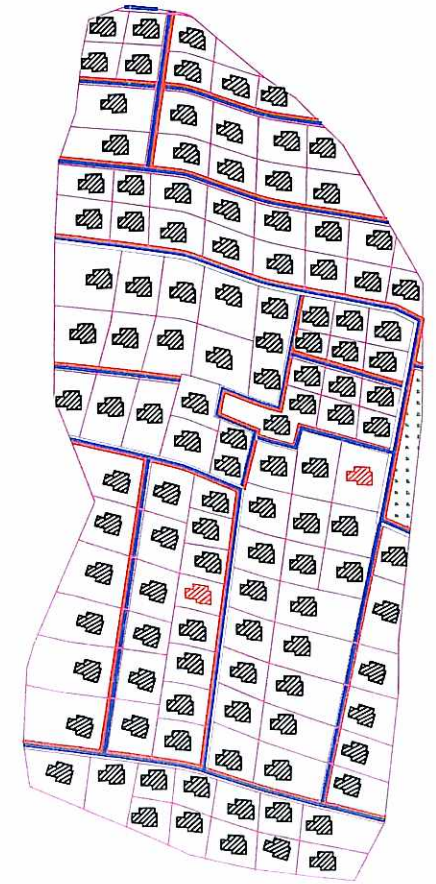
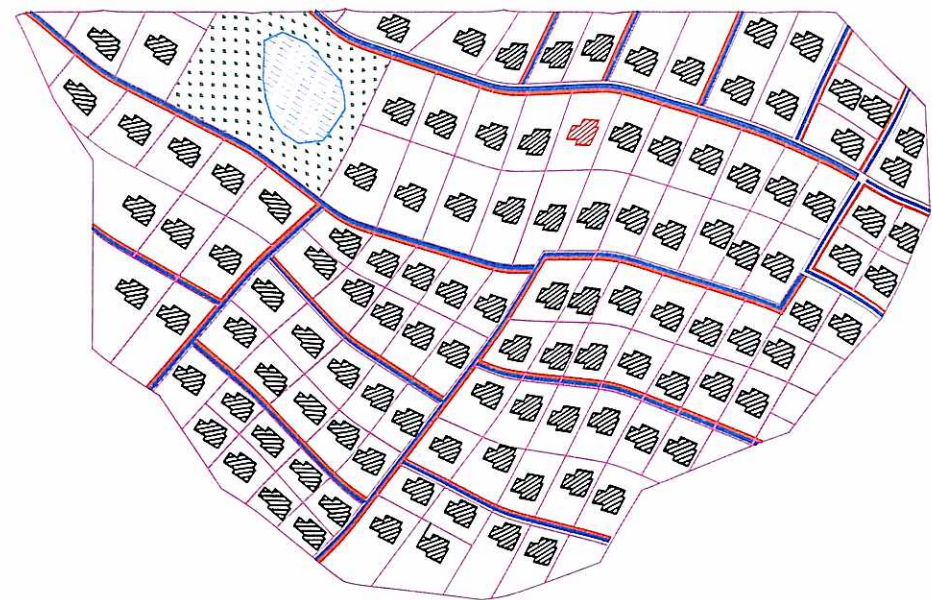
ITEMS	EXTG	PROPOSED	
	SYMBOL	SYMBOL	QTY
DWELLING HOUSE			2 nos
DRAIN			12.0 M.
CONCRETE ROAD			11.0 M.

Slum No - 49.                      Khansamapara  
AREA - 72200.0 Sqm.      POPULATION - 232

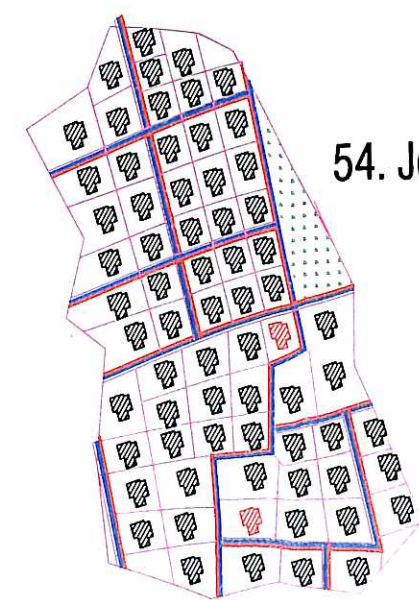
ITEMS	EXTG	PROPOSED	
	SYMBOL	SYMBOL	QTY
DWELLING HOUSE			2 nos
DRAIN			12.0 M.
CONCRETE ROAD			11.0 M.



52. Khansamapara



53. Bagdipara



54. Jelapara

*[Signature]*  
Asstt. Engineer  
Jangipur Municipality

# WARD NO-14 JANGIPUR MUNICIPALITY

## PROPOSED LAND USE

Slum No - 52. Khansamapara  
AREA - 80000.0 Sqm. POPULATION - 65

ITEMS	EXTG	PROPOSED	
	SYMBOL	SYMBOL	QTY
DWELLING HOUSE			1 NOS
DRAIN			6.0 M.
CONCRETE ROAD			5.0 M.

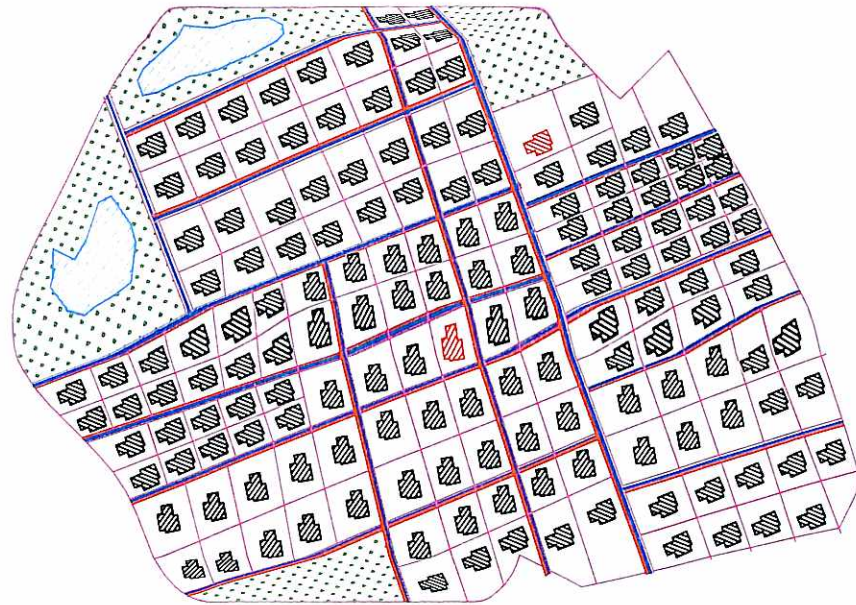
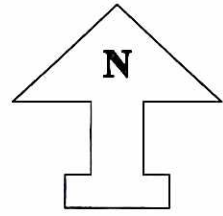
Slum No - 53. Bagdipara  
AREA - 50000.0 Sqm. POPULATION - 283

ITEMS	EXTG	PROPOSED	
	SYMBOL	SYMBOL	QTY
DWELLING HOUSE			2 NOS
DRAIN			12.0 M.
CONCRETE ROAD			11.0 M.

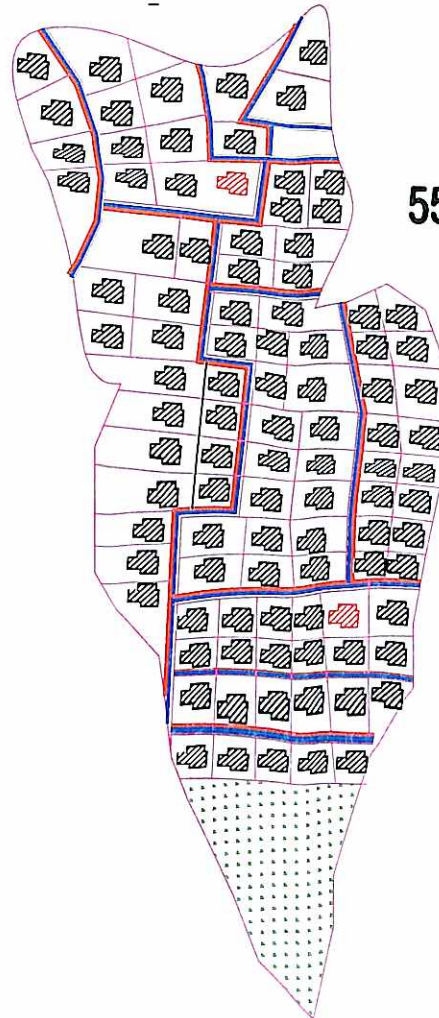
Slum No - 54. Jelapara  
AREA - 32000.0 Sqm. POPULATION - 203

ITEMS	EXTG	PROPOSED	
	SYMBOL	SYMBOL	QTY
DWELLING HOUSE			3 NOS
DRAIN			17.0 M.
CONCRETE ROAD			16.0 M.

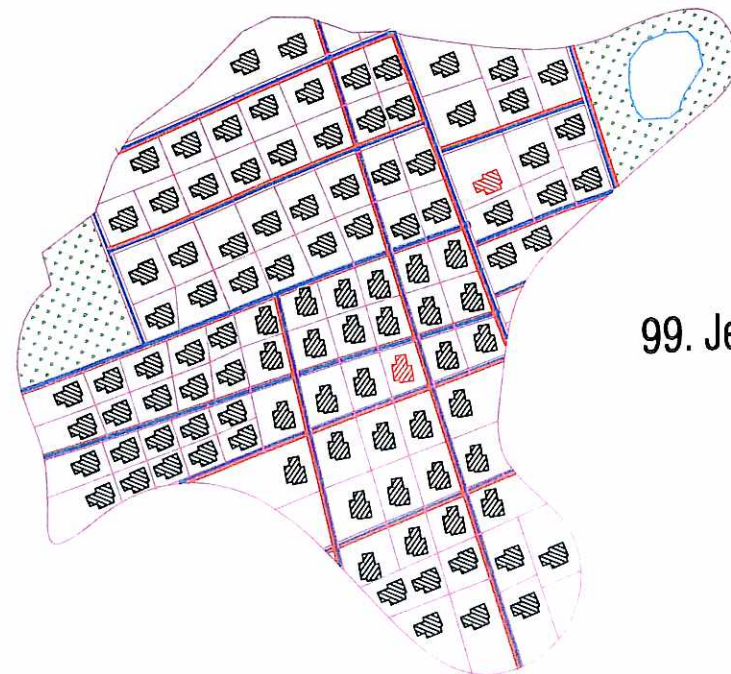
*[Signature]*  
Chairman  
Jangipur Municipality



56. Dargatala



55. Bangalpara



99. Jelapara(North)

*[Signature]*  
 Assit. Engineer  
 Jangipur Municipality

# WARD NO-14 JANGIPUR MUNICIPALITY

## PROPOSED LAND USE

Slum No - 55. Bangalpara  
 AREA - 80000.0 Sqm. POPULATION - 493

ITEMS	EXTG	PROPOSED	
	SYMBOL	SYMBOL	QTY
DWELLING HOUSE			3 NOS
DRAIN			17.0 M.
CONCRETE ROAD			16.0 M.

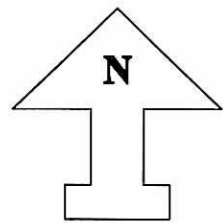
Slum No - 56. Dargatala  
 AREA - 81000.0 Sqm. POPULATION - 370

ITEMS	EXTG	PROPOSED	
	SYMBOL	SYMBOL	QTY
DWELLING HOUSE			2 NOS
DRAIN			12.0 M.
CONCRETE ROAD			11.0 M.

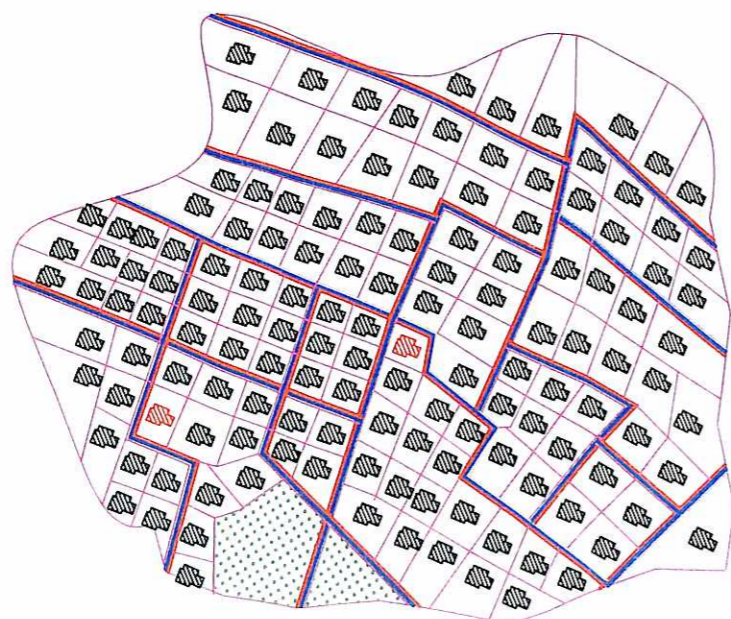
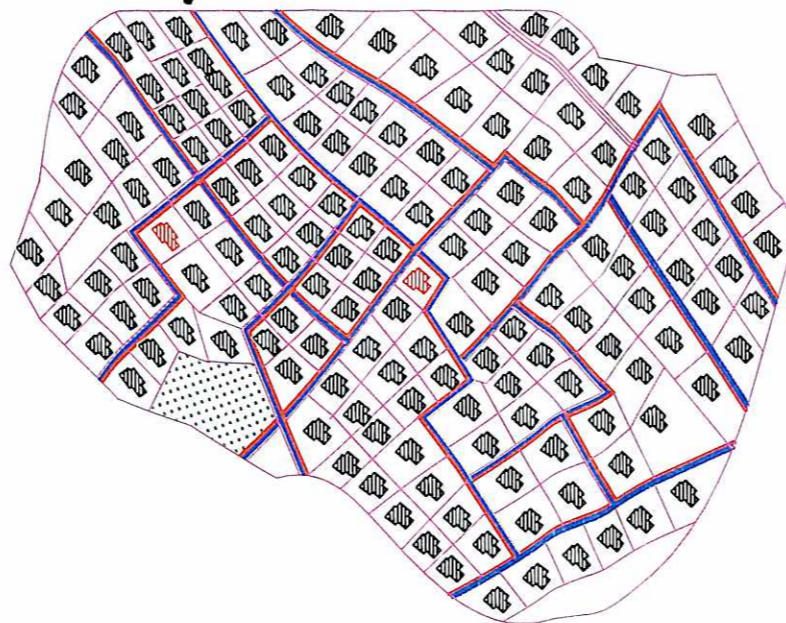
Slum No - 98. Chaipara(North)  
 AREA - 35000.0 Sqm. POPULATION - 812

ITEMS	EXTG	PROPOSED	
	SYMBOL	SYMBOL	QTY
DWELLING HOUSE			2 NOS
DRAIN			12.0 M.
CONCRETE ROAD			11.0 M.

Chairman  
 Jangipur Municipality



57. Fanshitala  
Bhagirathi Pally



58. Malpara & Rabidaspara

*[Signature]*  
Asstt. Engineer  
Jangipur Municipality

# WARD NO-15 JANGIPUR MUNICIPALITY

## PROPOSED LAND USE

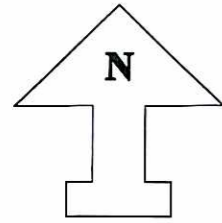
Slum No - 57. Fanshitala Bhagirathi Pally  
AREA - 48000.0 Sqm. POPULATION - 138

ITEMS	EXTG	PROPOSED	
	SYMBOL	SYMBOL	QTY
DWELLING HOUSE			2 NOS
DRAIN			17.0 M.
CONCRETE ROAD			16.0 M.

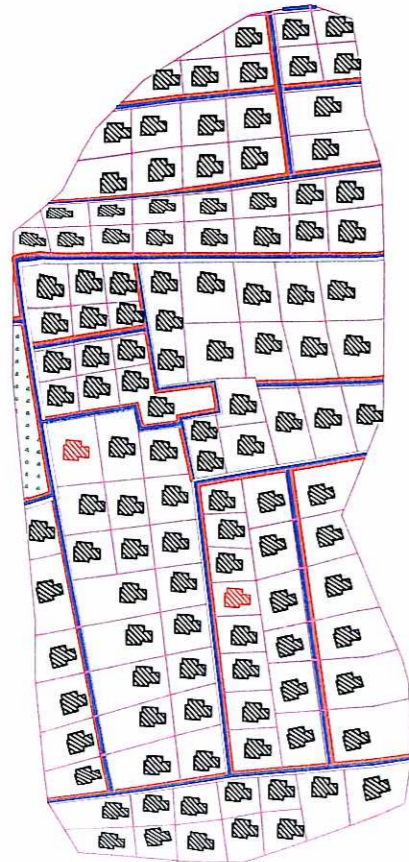
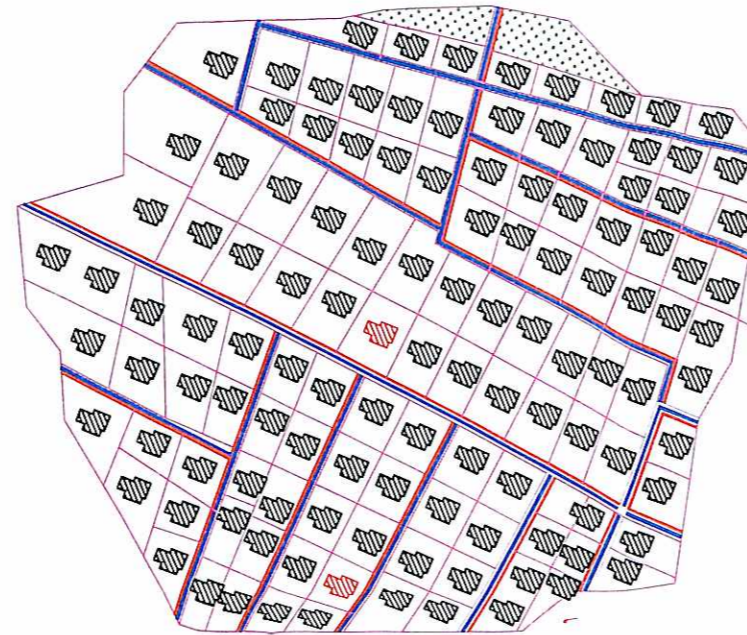
Slum No - 58. Malpara & Rabidaspara  
AREA - 36000.0 Sqm. POPULATION - 413

ITEMS	EXTG	PROPOSED	
	SYMBOL	SYMBOL	QTY
DWELLING HOUSE			2 NOS
DRAIN			17.0 M.
CONCRETE ROAD			16.0 M.

*[Signature]*  
Chairman  
Jangipur Municipality

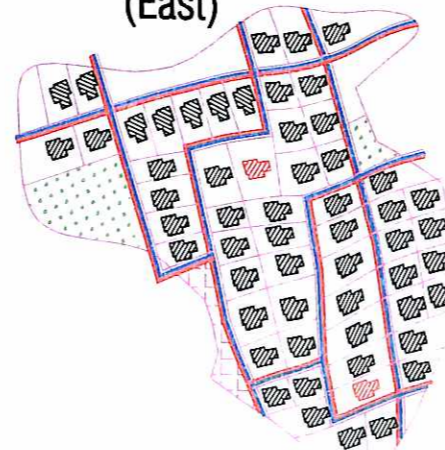


60. Sarbajanin tala Bhagirathi Pally



59. Sadarghat Bhagirathi Pally

100. Sadarghat Bhagirathi Pally (East)



Asstt. Engineer  
Jangipur Municipality

# WARD NO-15 JANGIPUR MUNICIPALITY

## PROPOSED LAND USE

Slum No - 60. Sarbajanin tala Bhagirathi Pally

AREA - 80000.0 Sqm. POPULATION - 305

ITEMS	EXTG	PROPOSED	
	SYMBOL	SYMBOL	QTY
DWELLING HOUSE			2 nos
DRAIN			12.0 M.
CONCRETE ROAD			11.0 M.

Slum No - 59. Sadarghat Bhagirathi Pally

AREA - 60000.0 Sqm. POPULATION - 218

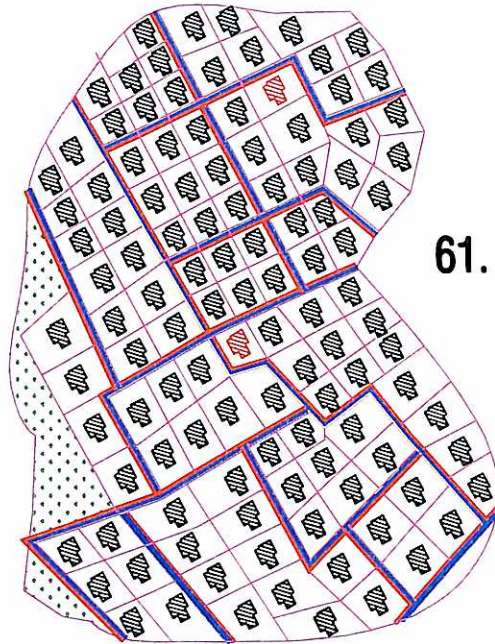
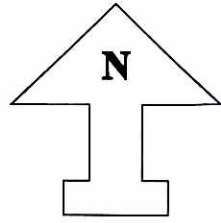
ITEMS	EXTG	PROPOSED	
	SYMBOL	SYMBOL	QTY
DWELLING HOUSE			2 nos
DRAIN			12.0 M.
CONCRETE ROAD			11.0 M.

Slum No - 100. Sadarghat Bhagirathi Pally(East)

AREA - 32000.0 Sqm. POPULATION - 181

ITEMS	EXTG	PROPOSED	
	SYMBOL	SYMBOL	QTY
DWELLING HOUSE			2 nos
DRAIN			12.0 M.
CONCRETE ROAD			11.0 M.

Chairman  
Jangipur Municipality



61. Sukanta Pally



62. Godown Colony

Asstt. Engineer  
Jangipur Municipality

# WARD NO-16 JANGIPUR MUNICIPALITY

## PROPOSED LAND USE

Slum No - 61.

Sukanta Pally

AREA - 30000.0 Sqm.

POPULATION - 261

ITEMS	EXTG	PROPOSED	
	SYMBOL	SYMBOL	QTY
DWELLING HOUSE			2 nos
DRAIN			17.0 M.
CONCRETE ROAD			16.0 M.

Slum No - 62.

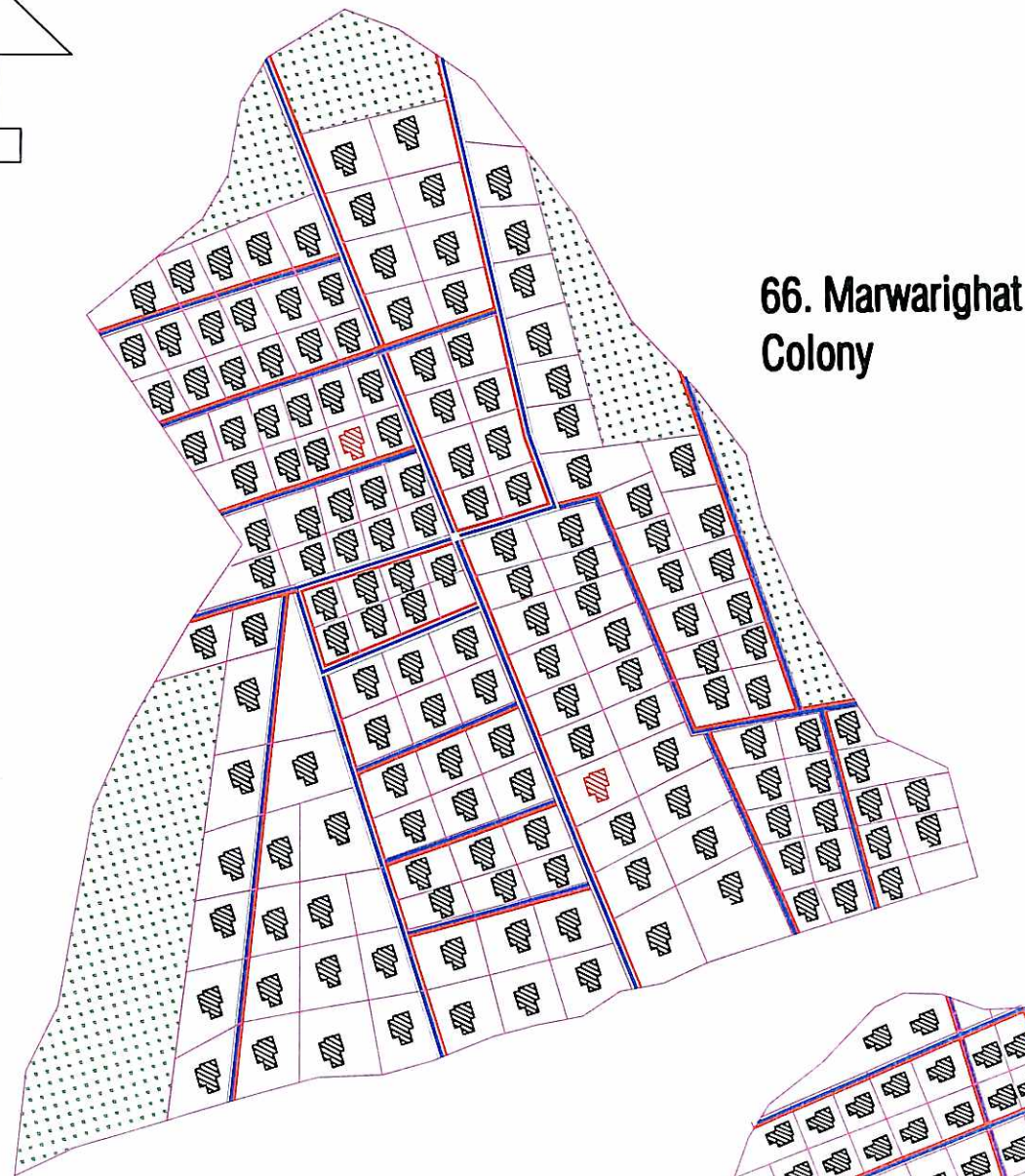
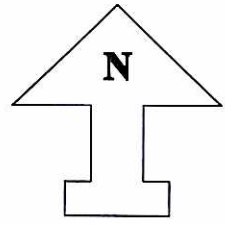
Godown Colony

AREA - 36000.0 Sqm.

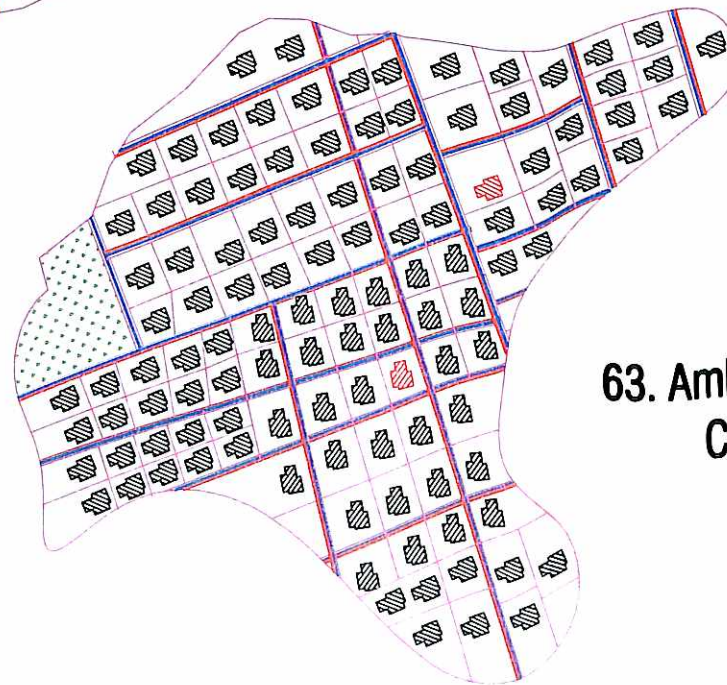
POPULATION - 413

ITEMS	EXTG	PROPOSED	
	SYMBOL	SYMBOL	QTY
DWELLING HOUSE			2 nos
DRAIN			17.0 M.
CONCRETE ROAD			16.0 M.

Asstt. Engineer  
Jangipur Municipality



66. Marwarighat Colony



63. Ambagan Colony







  
Asstt. Engineer  
Jangipur Municipality

# WARD NO-17 JANGIPUR MUNICIPALITY

## PROPOSED LAND USE







Slum No - 66. Marwarighat Colony

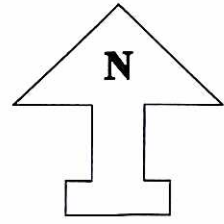
AREA - 80000.0 Sqm. POPULATION - 152

ITEMS	EXTG	PROPOSED	
	SYMBOL	SYMBOL	QTY
DWELLING HOUSE			2 nos
DRAIN			17.0 M.
CONCRETE ROAD			16.0 M.

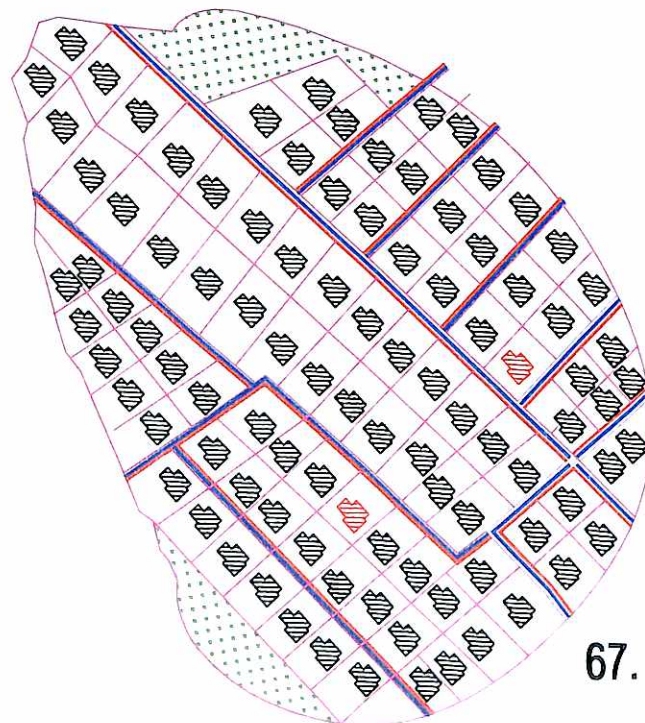
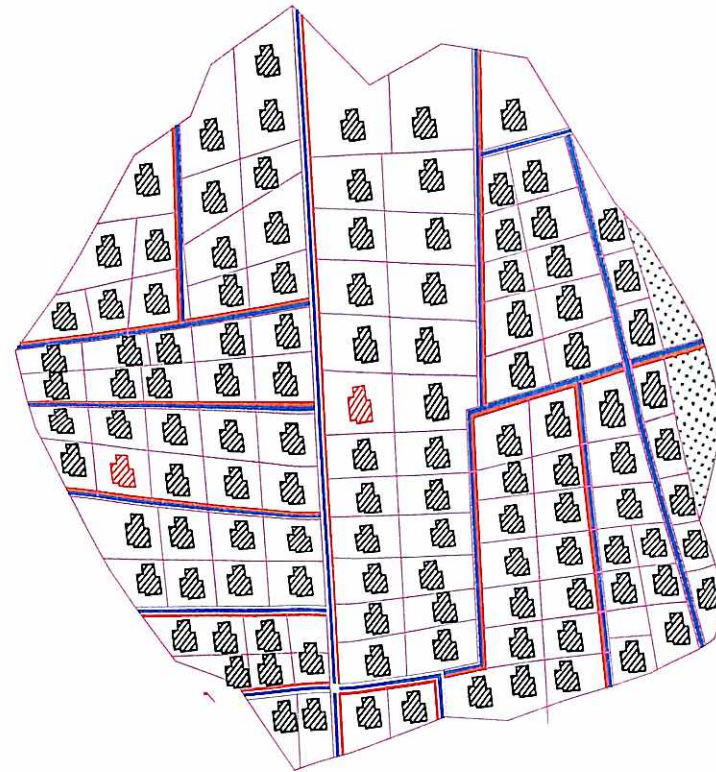
Slum No - 63. Ambagan Colony

AREA - 102000.0 Sqm. POPULATION - 633

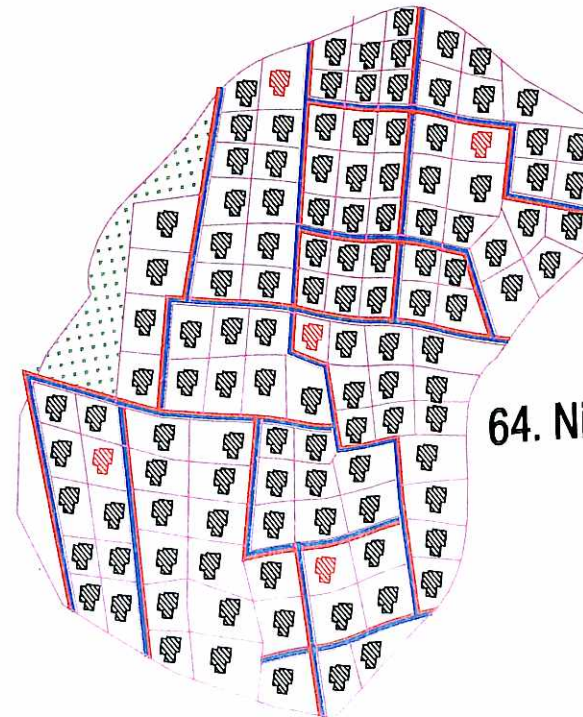
ITEMS	EXTG	PROPOSED	
	SYMBOL	SYMBOL	QTY
DWELLING HOUSE			2 nos
DRAIN			17.0 M.
CONCRETE ROAD			16.0 M.



65. Malpara



67. Govt.Colony



64. Nilratan Colony.

*[Signature]*  
Asstt. Engineer  
Jangipur Municipality

# WARD NO-17 JANGIPUR MUNICIPALITY

## PROPOSED LAND USE

Slum No - 65. Malpara  
AREA - 20000.0 Sqm. POPULATION - 131

ITEMS	EXTG	PROPOSED	
	SYMBOL	SYMBOL	QTY
DWELLING HOUSE			2 NOS
DRAIN			12.0 M.
CONCRETE ROAD			11.0 M.

Slum No - 64. Nilratan Colony.  
AREA - 72000.0 Sqm. POPULATION - 73

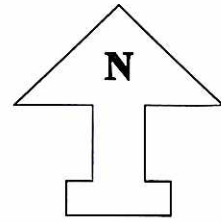
ITEMS	EXTG	PROPOSED	
	SYMBOL	SYMBOL	QTY
DWELLING HOUSE			5 NOS
DRAIN			29.0 M.
CONCRETE ROAD			27.0 M.

Slum No - 67. Govt.Colony  
AREA - 32000.0 Sqm. POPULATION - 181

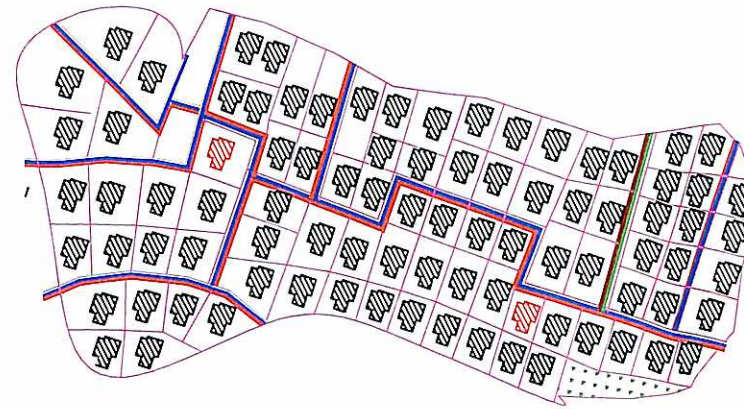
ITEMS	EXTG	PROPOSED	
	SYMBOL	SYMBOL	QTY
DWELLING HOUSE			2 NOS
DRAIN			12.0 M.
CONCRETE ROAD			11.0 M.

*[Signature]*  
Chairman  
Jangipur Municipality

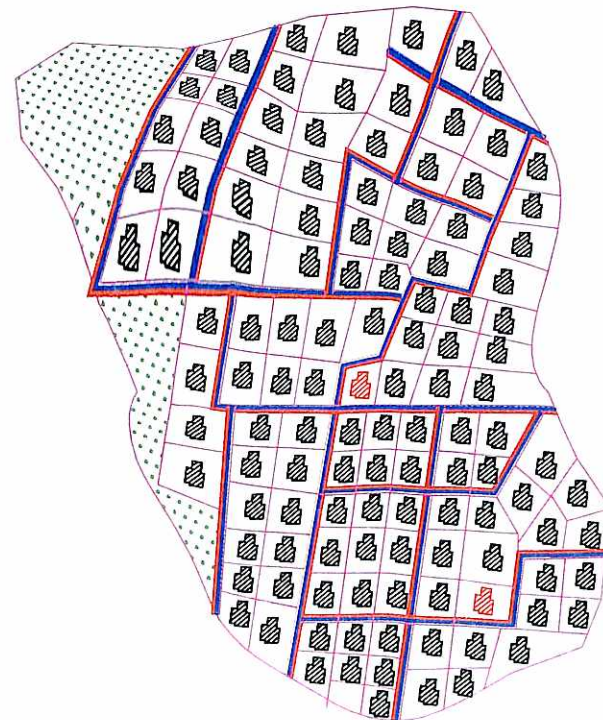




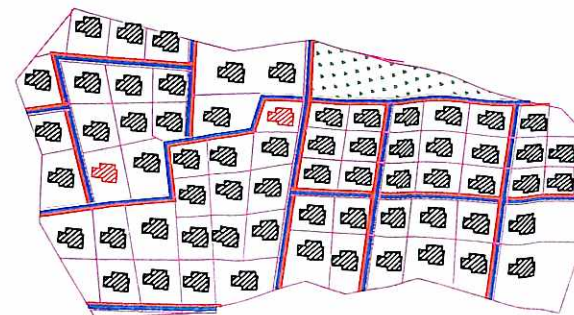
68. Goalpara



69. Sasitola  
Bhagirathi Paly



70. Dompara



*Assit. Engineer  
Jangipur Municipality*

# WARD NO-18 JANGIPUR MUNICIPALITY

## PROPOSED LAND USE

Slum No - 68. Goalpara  
AREA - 20000.0 Sqm. POPULATION - 181

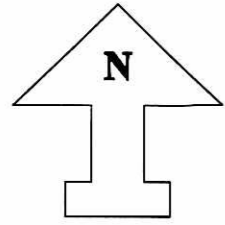
ITEMS	EXTG	PROPOSED	
	SYMBOL	SYMBOL	QTY
DWELLING HOUSE			2 nos
DRAIN			12.0 M.
CONCRETE ROAD			11.0 M.

Slum No - 69. Sasitola Bhagirathi Paly  
AREA - 96000.0 Sqm. POPULATION - 377

ITEMS	EXTG	PROPOSED	
	SYMBOL	SYMBOL	QTY
DWELLING HOUSE			2 nos
DRAIN			12.0 M.
CONCRETE ROAD			11.0 M.

Slum No - 70. Dompara  
AREA - 24000.0 Sqm. POPULATION - 189

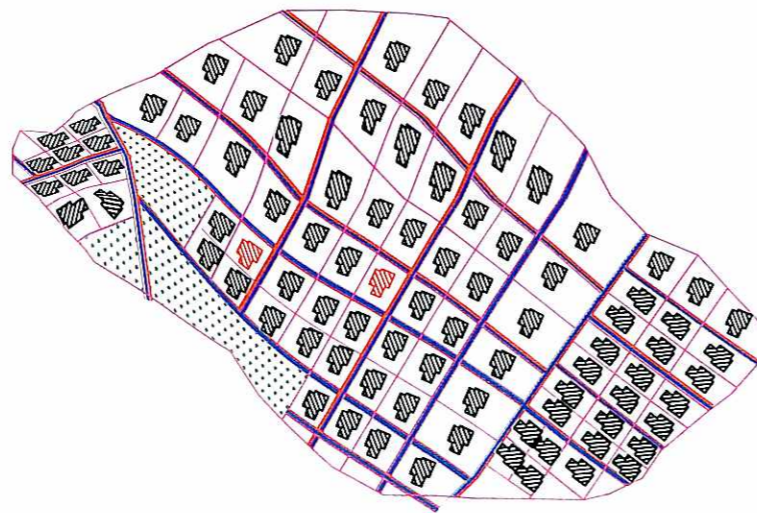
ITEMS	EXTG	PROPOSED	
	SYMBOL	SYMBOL	QTY
DWELLING HOUSE			2 nos
DRAIN			12.0 M.
CONCRETE ROAD			11.0 M.



71. Ailerupar(Darbeshpara)



72 Kawapara



*Handwritten signature and date: 10/08/2018*

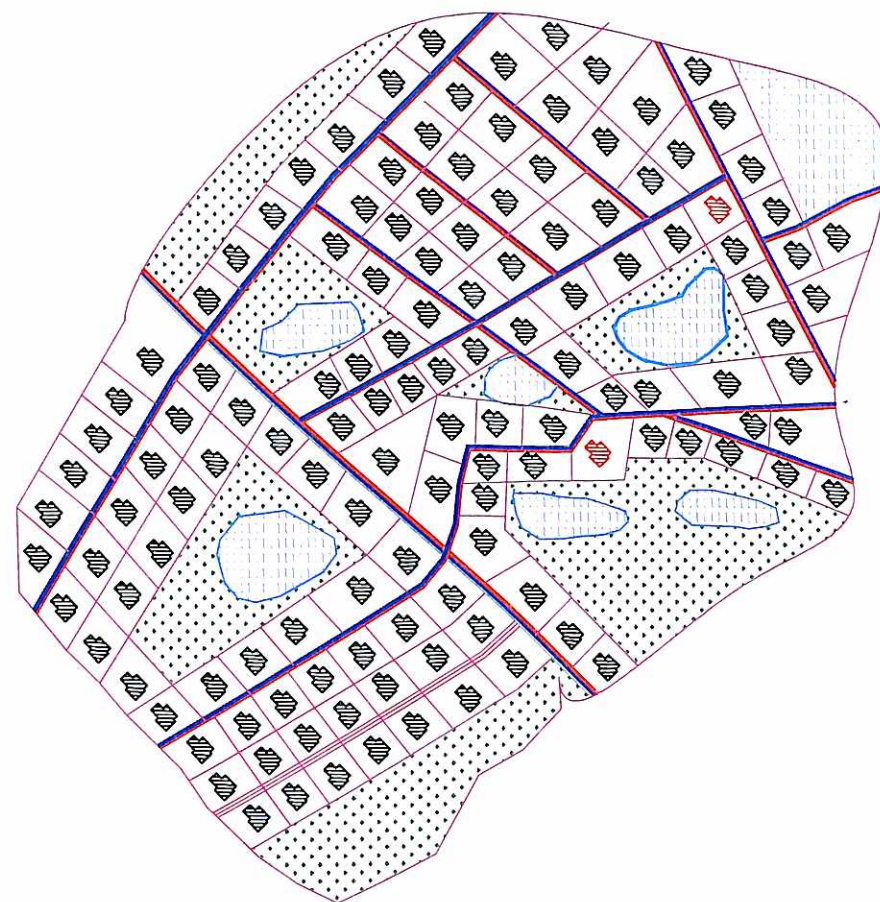
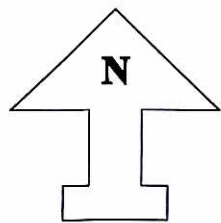
# WARD NO-18

## JANGIPUR

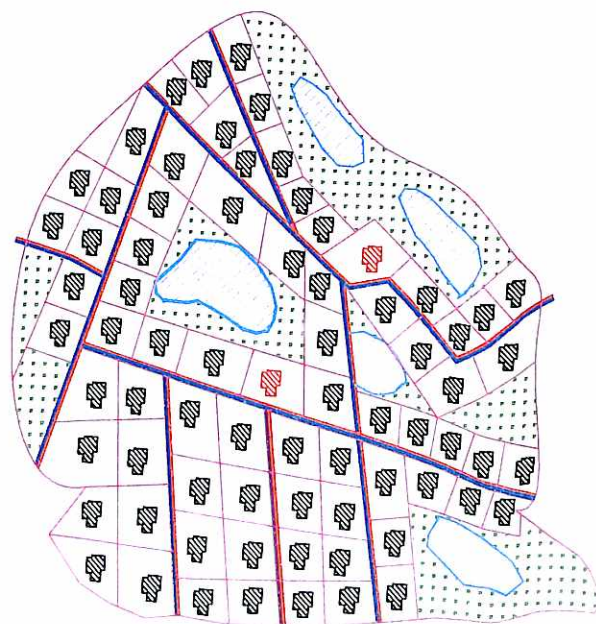
### MUNICIPALITY

#### PROPOSED LAND USE

Slum No - 71.		Ailerupar(Darbeshpara)	
AREA - 36000.0 Sqm.		POPULATION - 225	
ITEMS	EXTG	PROPOSED	
	SYMBOL	SYMBOL	QTY
DWELLING HOUSE			2 nos
DRAIN			12.0 M.
CONCRETE ROAD			11.0 M.
Slum No - 72		Kawapara	
AREA - 40000.0 Sqm.		POPULATION - 392	
ITEMS	EXTG	PROPOSED	
	SYMBOL	SYMBOL	QTY
DWELLING HOUSE			2 nos
DRAIN			12.0 M.
CONCRETE ROAD			11.0 M.



76. Pratappur Colony



103. Hatath Colony(North)

*[Handwritten signature]*  
 1. Pratik Engineer  
 10/10/2023

# WARD NO-19 JANGIPUR MUNICIPALITY

## PROPOSED LAND USE

Slum No - 76. Pratappur Colony

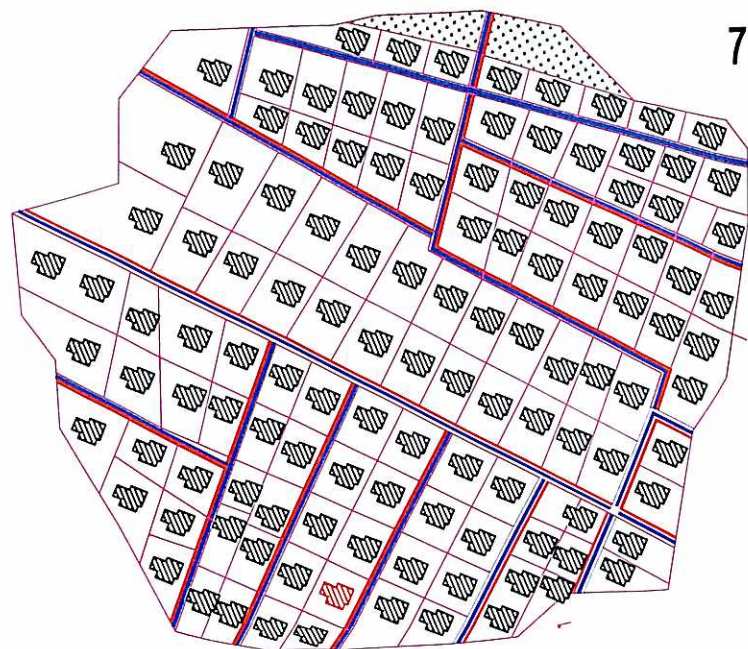
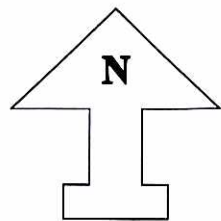
AREA - 60000.0 Sqm. POPULATION - 508

ITEMS	EXTG	PROPOSED	
	SYMBOL	SYMBOL	QTY
DWELLING HOUSE			2 NOS
DRAIN			12.0 M.
CONCRETE ROAD			11.0 M.

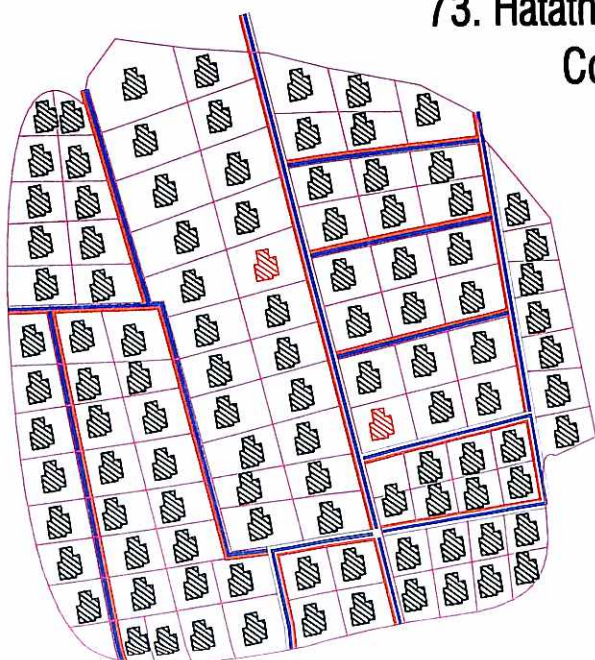
Slum No - 103. Hatath Colony(North)

AREA - 35000.0 Sqm. POPULATION - 732

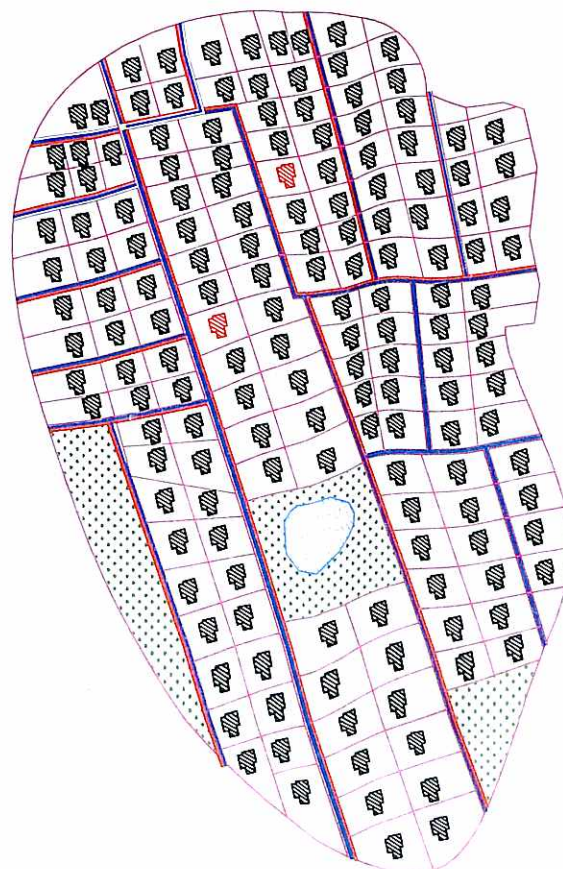
ITEMS	EXTG	PROPOSED	
	SYMBOL	SYMBOL	QTY
DWELLING HOUSE			2 NOS
DRAIN			12.0 M.
CONCRETE ROAD			11.0 M.
WATER CONNECTION			



75. Basudevpur Colony



73. Hatath Colony



74. Mackanzie Field Colony

# WARD NO-19 JANGIPUR MUNICIPALITY

## PROPOSED LAND USE

Slum No - 73. Hatath Colony

AREA - 100000.0 Sqm. POPULATION - 529

ITEMS	EXTG	PROPOSED	
	SYMBOL	SYMBOL	QTY
DWELLING HOUSE			2 NOS
DRAIN			12.0 M.
CONCRETE ROAD			11.0 M.

Slum No - 74. Mackanzie Field Colony

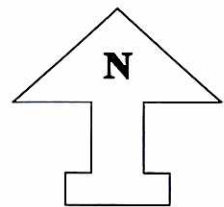
AREA - 64000.0 Sqm. POPULATION - 1349

ITEMS	EXTG	PROPOSED	
	SYMBOL	SYMBOL	QTY
DWELLING HOUSE			2 NOS
DRAIN			12.0 M.
CONCRETE ROAD			11.0 M.
WATER CONNECTION			

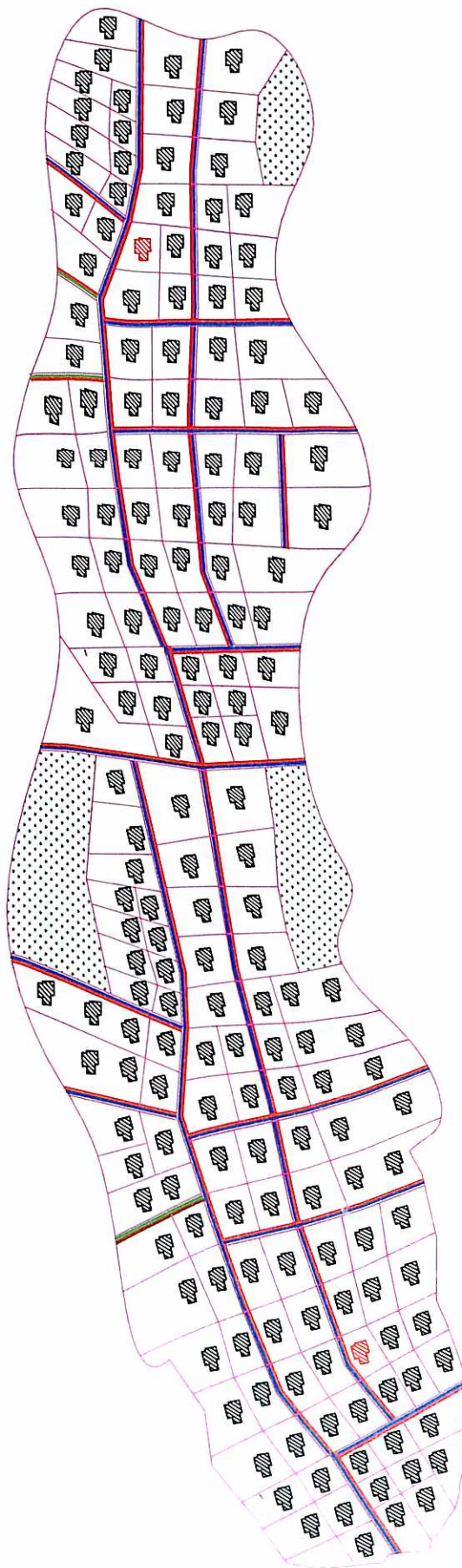
Slum No - 75. Basudevpur Colony

AREA - 48000.0 Sqm. POPULATION - 167

ITEMS	EXTG	PROPOSED	
	SYMBOL	SYMBOL	QTY
DWELLING HOUSE			1 NOS
DRAIN			6.0 M.
CONCRETE ROAD			7.0 M.



78. Ailerupar  
Eastern Side



*Asst. Engineer*  
Jangipur Municipality

## WARD NO-20 JANGIPUR MUNICIPALITY

### PROPOSED LAND USE

Slum No - 78.

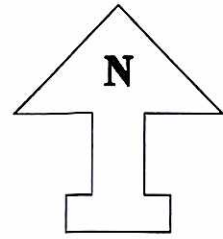
Ailerupar Eastern Side

AREA - 45000.0 Sqm.

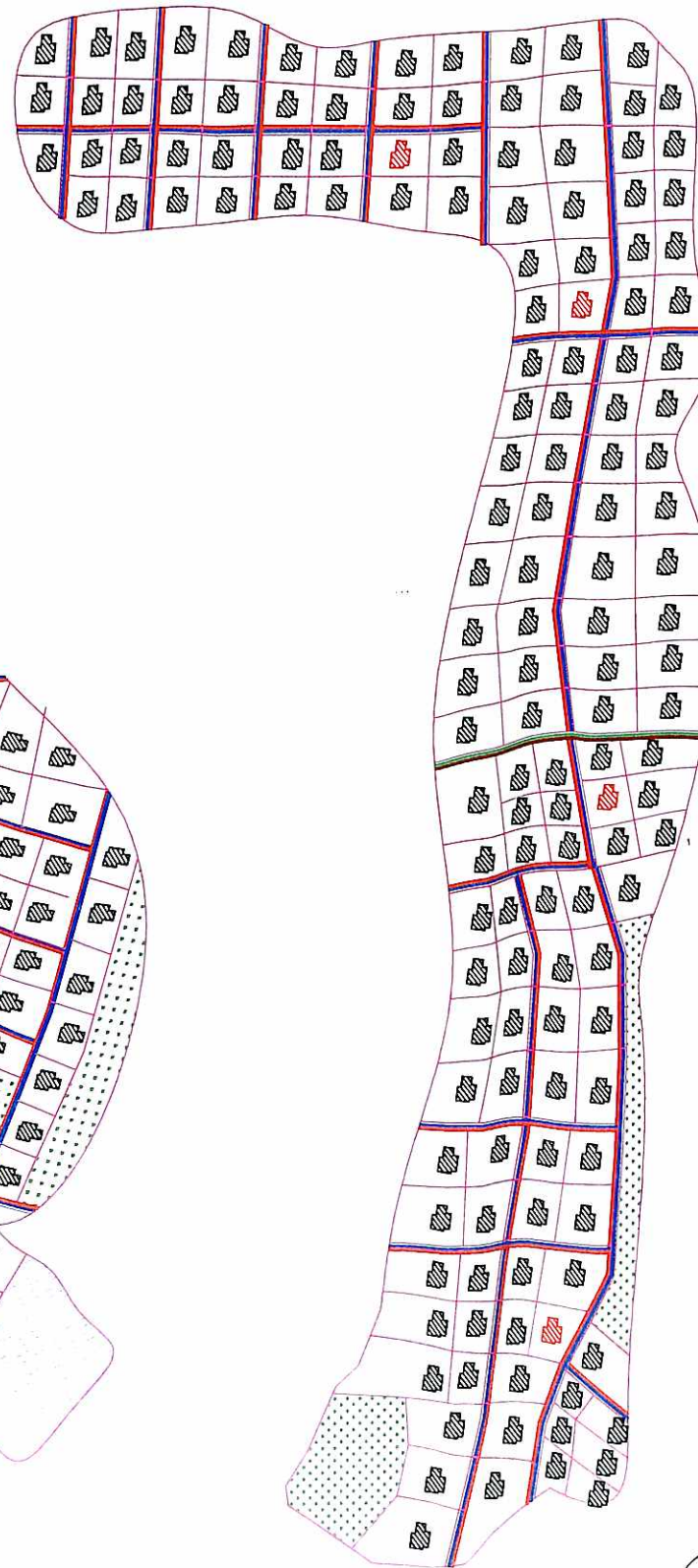
POPULATION - 1472

ITEMS	EXTG	PROPOSED	
	SYMBOL	SYMBOL	QTY
DWELLING HOUSE			2 nos
DRAIN			12.0 M.
CONCRETE ROAD			11.0 M.

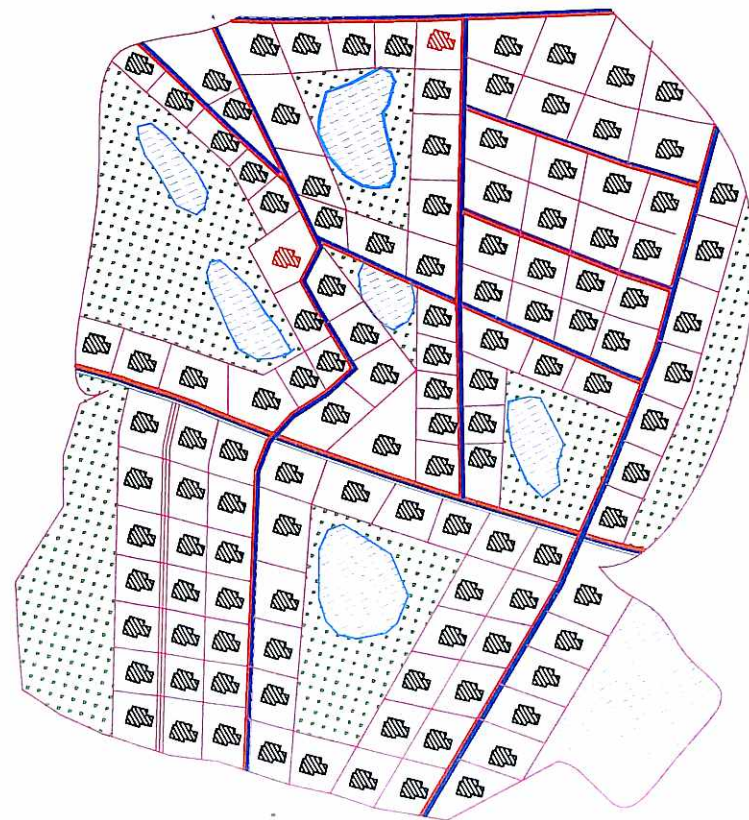
*Chairman*  
Jangipur Municipality



104. Ailerupor(west)



77. Goalpara



# WARD NO-20 JANGIPUR MUNICIPALITY

## PROPOSED LAND USE

Slum No - 77. Goalpara  
AREA - 60000.0 Sqm. POPULATION - 196

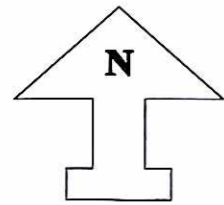
ITEMS	EXTG	PROPOSED	
	SYMBOL	SYMBOL	QTY
DWELLING HOUSE			2 NOS
DRAIN			12.0 M.
CONCRETE ROAD			11.0 M.

Slum No - 104. Ailerupor(west)  
AREA - 45500.0 Sqm. POPULATION - 2530

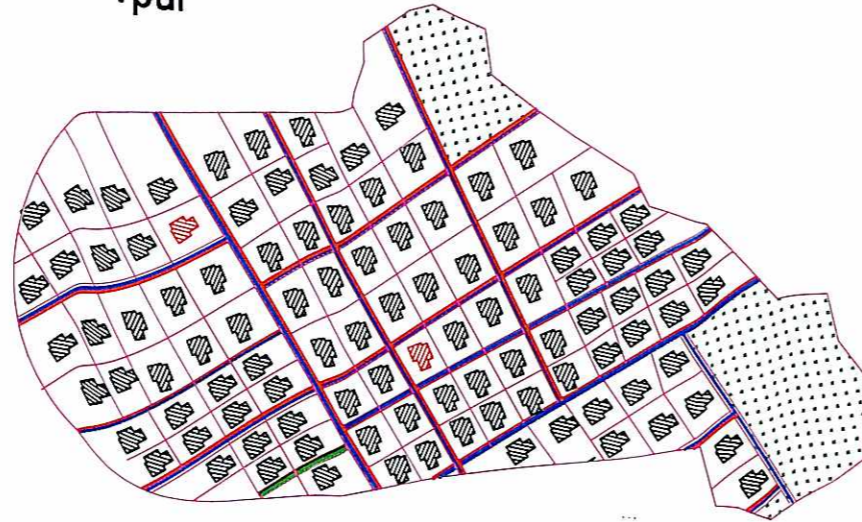
ITEMS	EXTG	PROPOSED	
	SYMBOL	SYMBOL	QTY
DWELLING HOUSE			4 NOS
DRAIN			23.0 M.
CONCRETE ROAD			22.0 M.
WATER CONNECTION			

*Asstt. Engineer  
Jangipur Municipality*

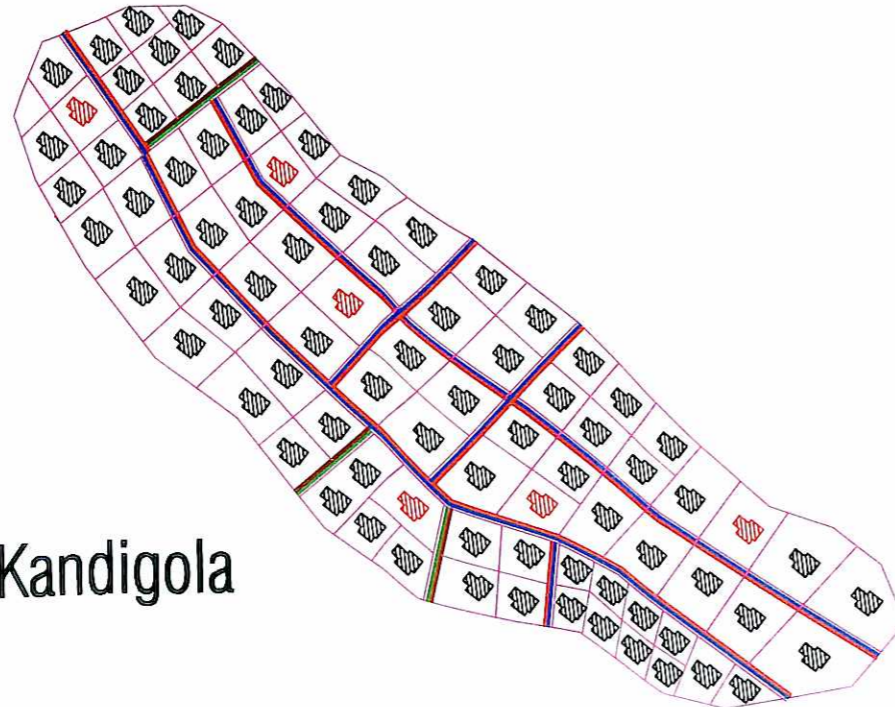
*Chairman*



29. Ramdevpur



28. Kandigola



*Asstt. Engineer  
Jangipur Municipality*

# WARD NO-21 JANGIPUR MUNICIPALITY

## PROPOSED LAND USE

Slum No - 28. Kandigola  
AREA - 15000.0 Sqm. POPULATION - 986

ITEMS	EXTG	PROPOSED	
	SYMBOL	SYMBOL	QTY
DWELLING HOUSE			6 NOS
DRAIN			35.0 M.
CONCRETE ROAD			32.0 M.

Slum No - 29. Ramdevpur  
AREA - 35250.0 Sqm. POPULATION - 348

ITEMS	EXTG	PROPOSED	
	SYMBOL	SYMBOL	QTY
DWELLING HOUSE			2 NOS
DRAIN			12.0 M.
CONCRETE ROAD			11.0 M.
WATER CONNECTION			