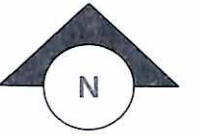
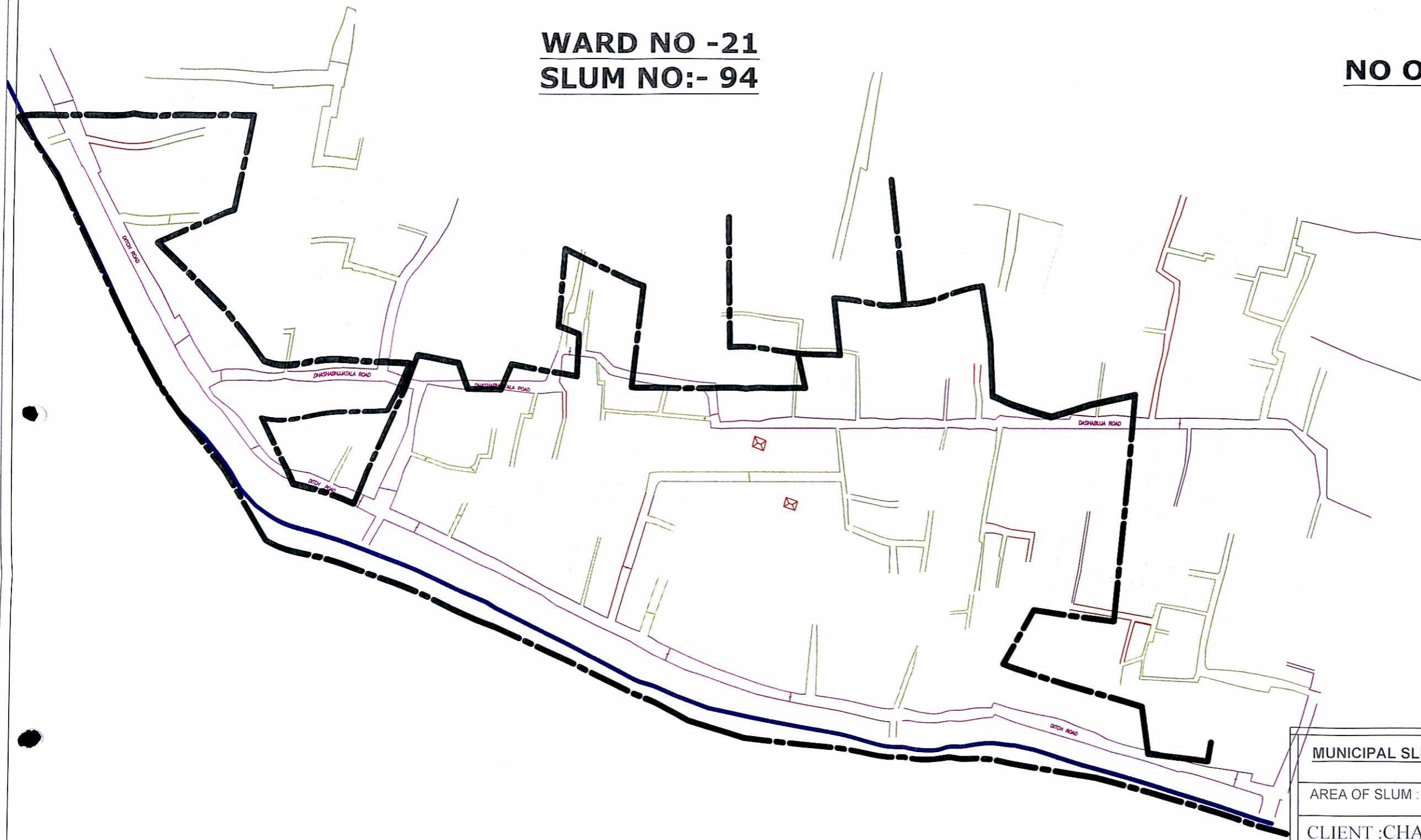


CHANDERNAGORE MUNICIPAL CORPORATION




WARD NO -21
SLUM NO:- 94

NO OF BENEFICIARIES: 2



MUNICIPAL SLUM MAP: DASHABHUJA GARER DHAR
 AREA OF SLUM : 27500 sq mtrs
 CLIENT :CHANDERNAGORE MUNICIPAL CORPORATION

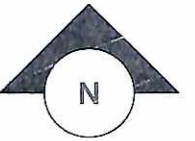
LEGEND			
ITEMS	EXISTING	PROPOSED	QTY (Proposed)
DWELLING UNIT (BLC: 2015-2016)		⊠	2
KUTCHA ROAD	==/==		
CONCRETE ROAD	====	————	0 mtrs
DRAIN (300X300 mm)		———	0 mtrs
DRAIN (400X400 mm)		————	0 mtrs
DRAIN (450X600 mm)		————	0 mtrs
TREE	⊙		



[Signature]
 Nodal Officer
 Chandernagore Municipal Corporation
 DEA/PMA

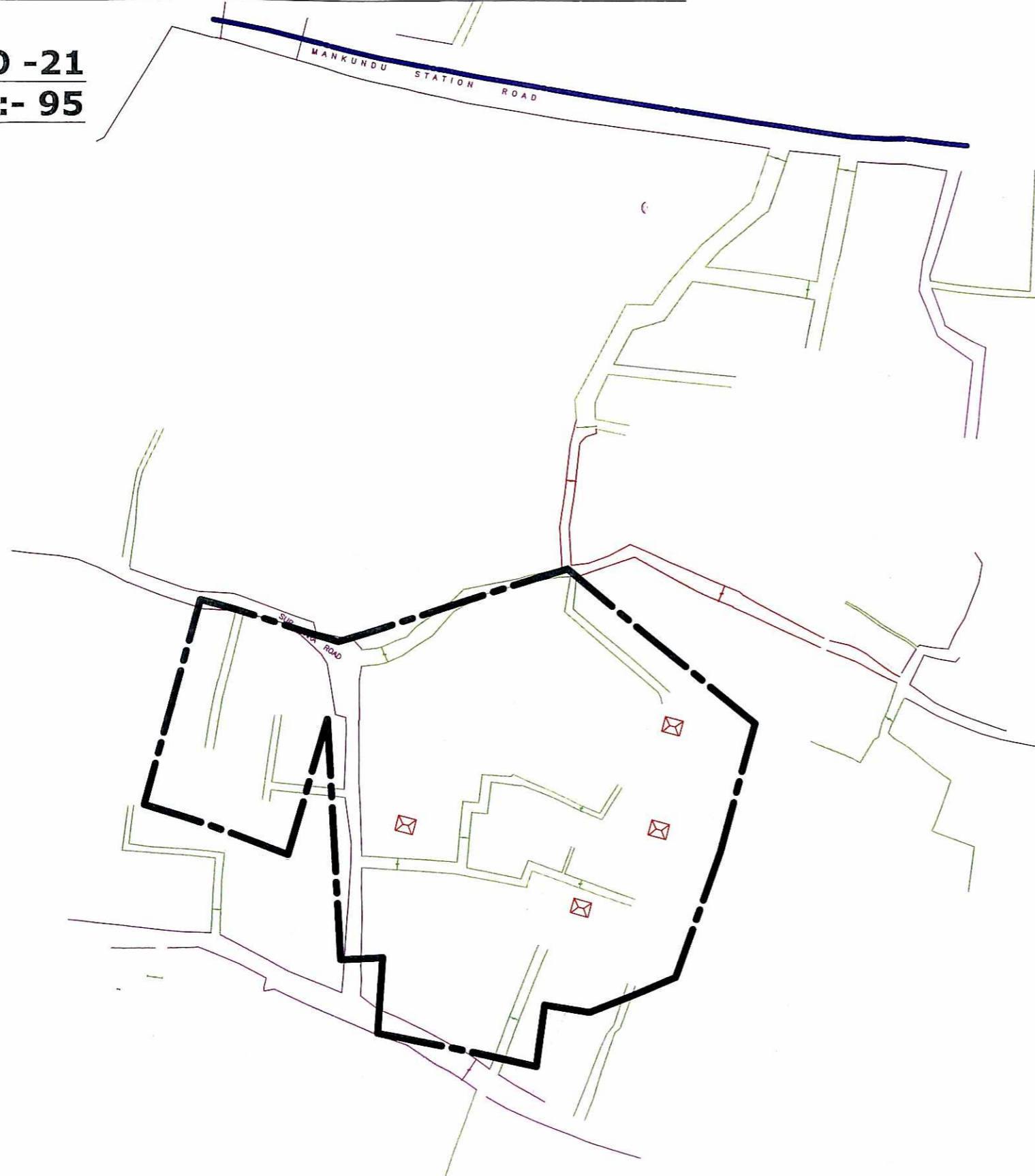
[Signature]
 Asstt. Engineer
 Chandernagore Municipal Corporation

CHANDERNAGORE MUNICIPAL CORPORATION

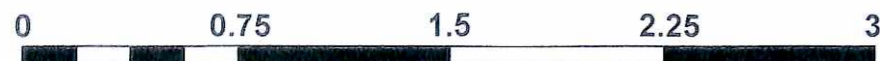


WARD NO -21
SLUM NO:- 95

NO OF BENEFICIARIES: 4



Scale



Kilometers

P. Kumar
Nodal Officer
Chandernagore Municipal
Corporation
HFA/PMAY

[Signature]
Asst Engineer
Chandernagore Municipal
Corporation

MUNICIPAL SLUM MAP: BARASAT BANERJEE PARA BYE LANE

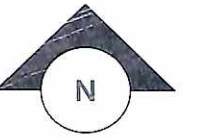
AREA OF SLUM : 4422 sq mtrs

CLIENT :CHANDERNAGORE MUNICIPAL CORPORATION

LEGEND


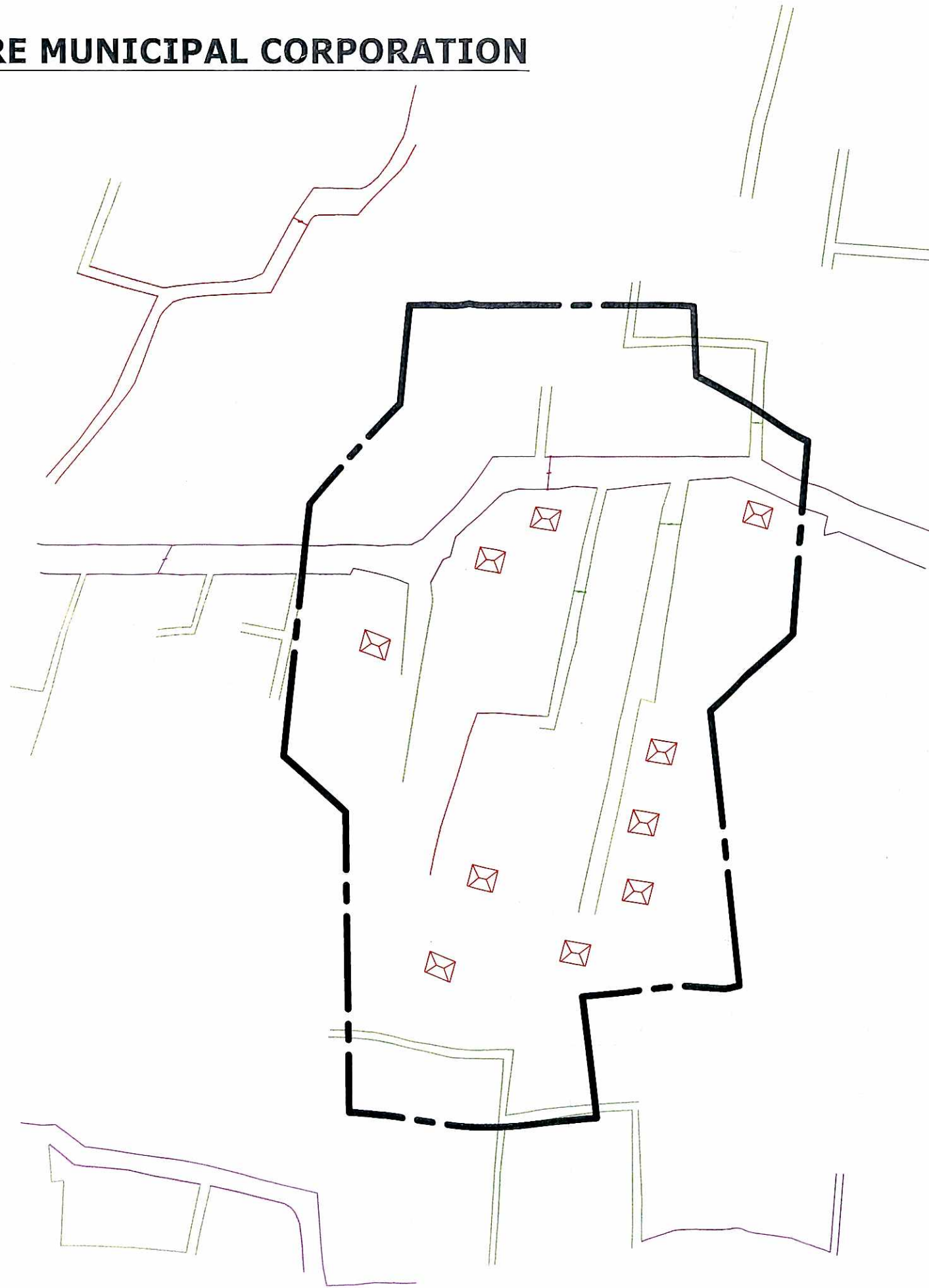
ITEMS	EXISTING	PROPOSED	QTY (Proposed)
DWELLING UNIT (BLC: 2015-2016)		☒	4
KUTCHA ROAD	==/==		
CONCRETE ROAD	====	====	0 mtrs
DRAIN (300X300 mm)		----	0 mtrs
DRAIN (400X400 mm)		----	0 mtrs
DRAIN (450X600 mm)		----	0 mtrs
TREE	⊕		

CHANDERNAGORE MUNICIPAL CORPORATION



WARD NO -21
SLUM NO:- 160

NO OF BENEFICIARIES: 10



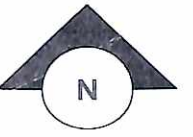
P. K. Banerjee
Nodal Officer
Chandernagore Municipal Corporation
HEA/PMAY

[Signature]
Asstt. Engineer
Chandernagore Municipal Corporation

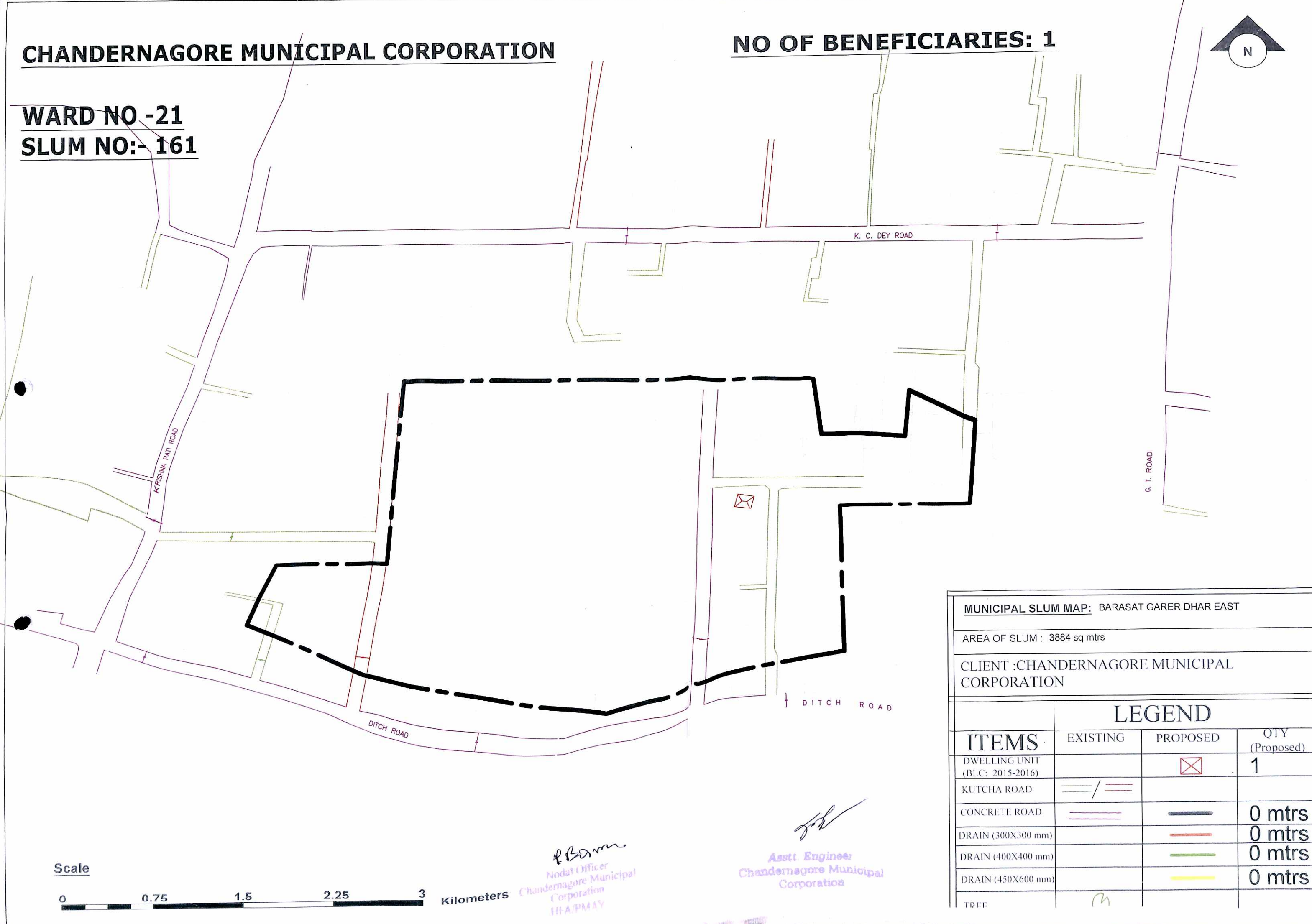
MUNICIPAL SLUM MAP: BARASAT BANERJEE PARA(WEST)			
AREA OF SLUM : 6700 sq mtrs			
CLIENT :CHANDERNAGORE MUNICIPAL CORPORATION			
LEGEND			
ITEMS	EXISTING	PROPOSED	QTY (Proposed)
DWELLING UNIT (BLC: 2015-2016)		☒	10
KUTCHA ROAD	==/==		
CONCRETE ROAD	====	——	0 mtrs
DRAIN (300X300 mm)		——	0 mtrs
DRAIN (400X400 mm)		——	0 mtrs
DRAIN (450X600 mm)		——	0 mtrs
TREE	☺		

CHANDERNAGORE MUNICIPAL CORPORATION

NO OF BENEFICIARIES: 1




WARD NO -21
SLUM NO:- 161



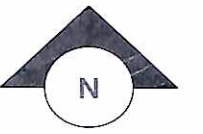
MUNICIPAL SLUM MAP: BARASAT GARER DHAR EAST
 AREA OF SLUM : 3884 sq mtrs
 CLIENT :CHANDERNAGORE MUNICIPAL CORPORATION

LEGEND			
ITEMS	EXISTING	PROPOSED	QTY (Proposed)
DWELLING UNIT (BLC: 2015-2016)		☒	1
KUTCHA ROAD	==/==		
CONCRETE ROAD	====	——	0 mtrs
DRAIN (300X300 mm)		——	0 mtrs
DRAIN (400X400 mm)		——	0 mtrs
DRAIN (450X600 mm)		——	0 mtrs
TREE	⌒		



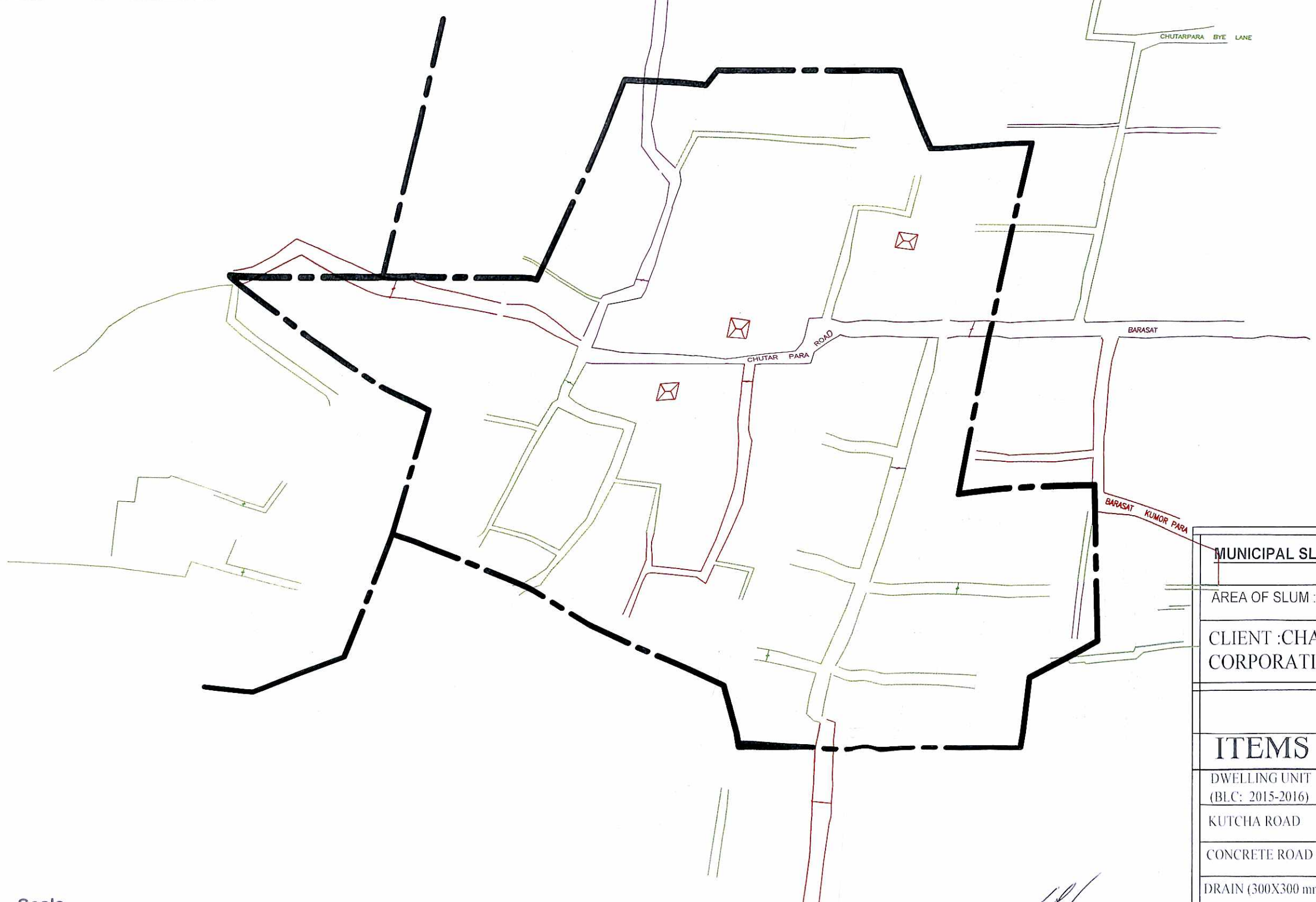
[Signature]
 Asstt Engineer
 Chandernagore Municipal Corporation
 H/A/PMAY

CHANDERNAGORE MUNICIPAL CORPORATION




WARD NO -21
SLUM NO:- 162

NO OF BENEFICIARIES: 3



MUNICIPAL SLUM MAP: BARASAT JELE PARA
 AREA OF SLUM : 13380 sq mtrs
 CLIENT :CHANDERNAGORE MUNICIPAL CORPORATION

LEGEND			
ITEMS	EXISTING	PROPOSED	QTY (Proposed)
DWELLING UNIT (BLC: 2015-2016)		☒	3
KUTCHA ROAD	==/==		
CONCRETE ROAD	====	——	0 mtrs
DRAIN (300X300 mm)		——	0 mtrs
DRAIN (400X400 mm)		——	0 mtrs
DRAIN (450X600 mm)		——	0 mtrs
TREE		⊕	




P. B...
 Nodal Officer
 Chandernagore Municipal Corporation
 HPA/PMAY

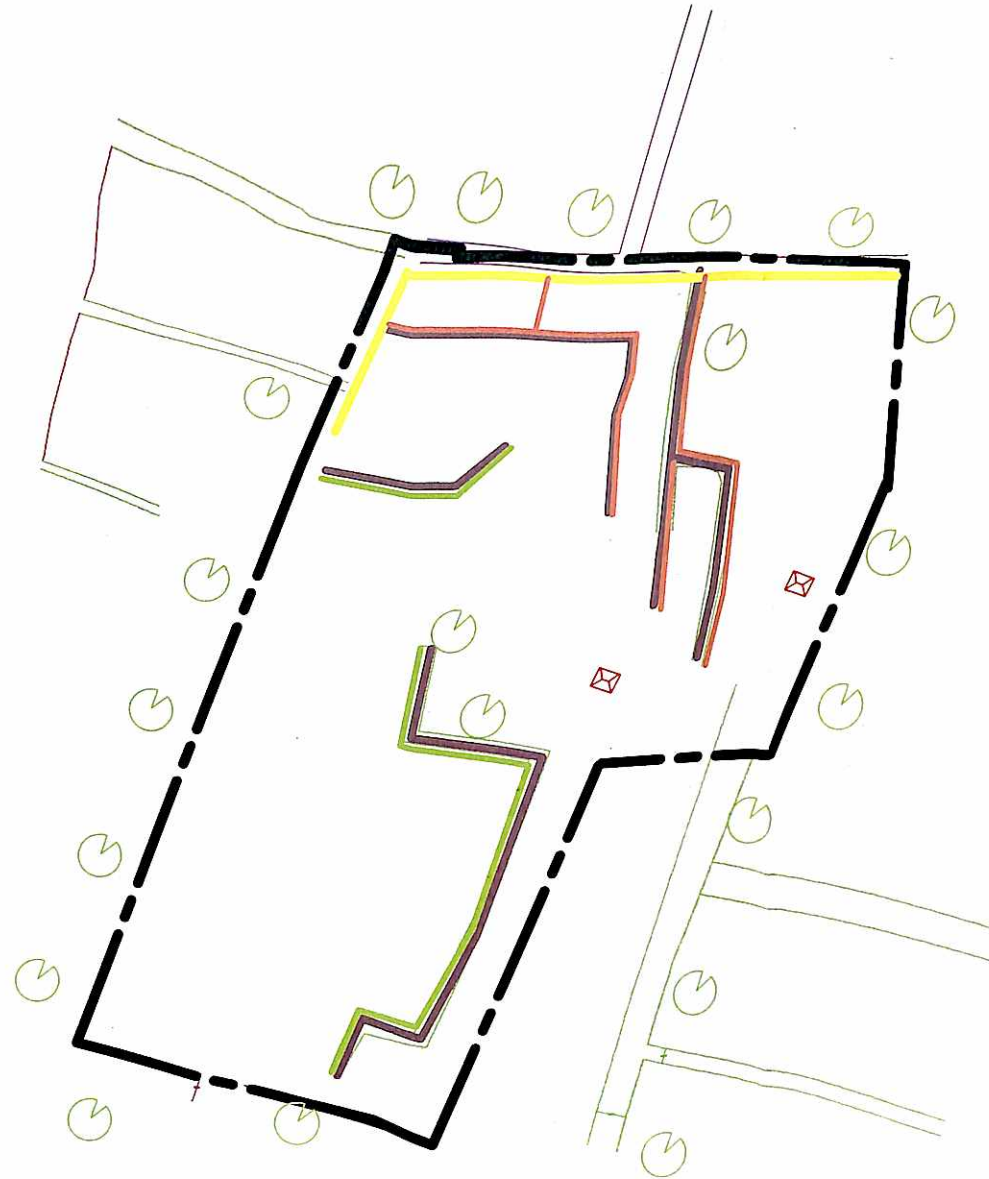
[Signature]
 Asstt. Engineer
 Chandernagore Municipal Corporation

CHANDERNAGORE MUNICIPAL CORPORATION

WARD NO -22
SLUM NO:- 102



NO OF BENEFICIARIES: 2



Asst. Engineer
Chandernagore Municipal Corporation

MUNICIPAL SLUM MAP: Gondalpara Para Hari Sabha


AREA OF SLUM : 10720 sq mtrs

CLIENT :CHANDERNAGORE MUNICIPAL CORPORATION

LEGEND

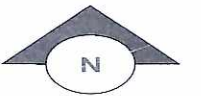
ITEMS	LEGEND		QTY (Proposed)
	EXISTING	PROPOSED	
DWELLING UNIT (BLC: 2015-2016)			2
KUTCHA ROAD			
CONCRETE ROAD			305 M
DRAIN (300X300 mm)			181 M
DRAIN (400X400 mm)			142 M
DRAIN (450X600 mm)			114.08 M
TREE			

Scale


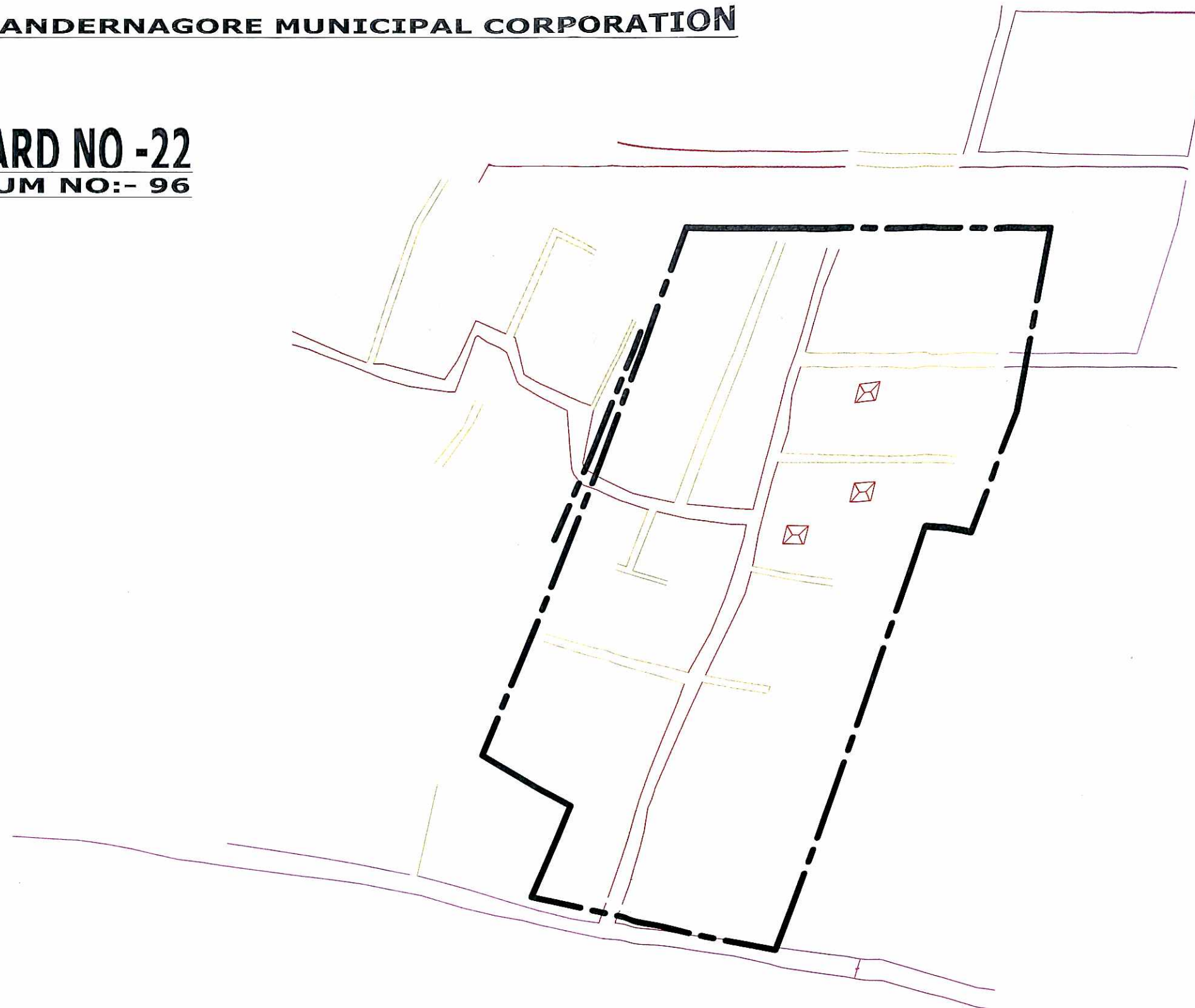


CHANDERNAGORE MUNICIPAL CORPORATION

WARD NO -22
SLUM NO:- 96



NO OF BENEFICIARIES: 3

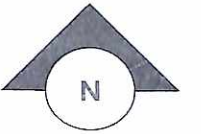


P. Radwan
Nodal Officer
Chandernagore Municipal
Corporation
HEA/PMAY

[Signature]
Asstt. Engineer
Chandernagore Municipal
Corporation

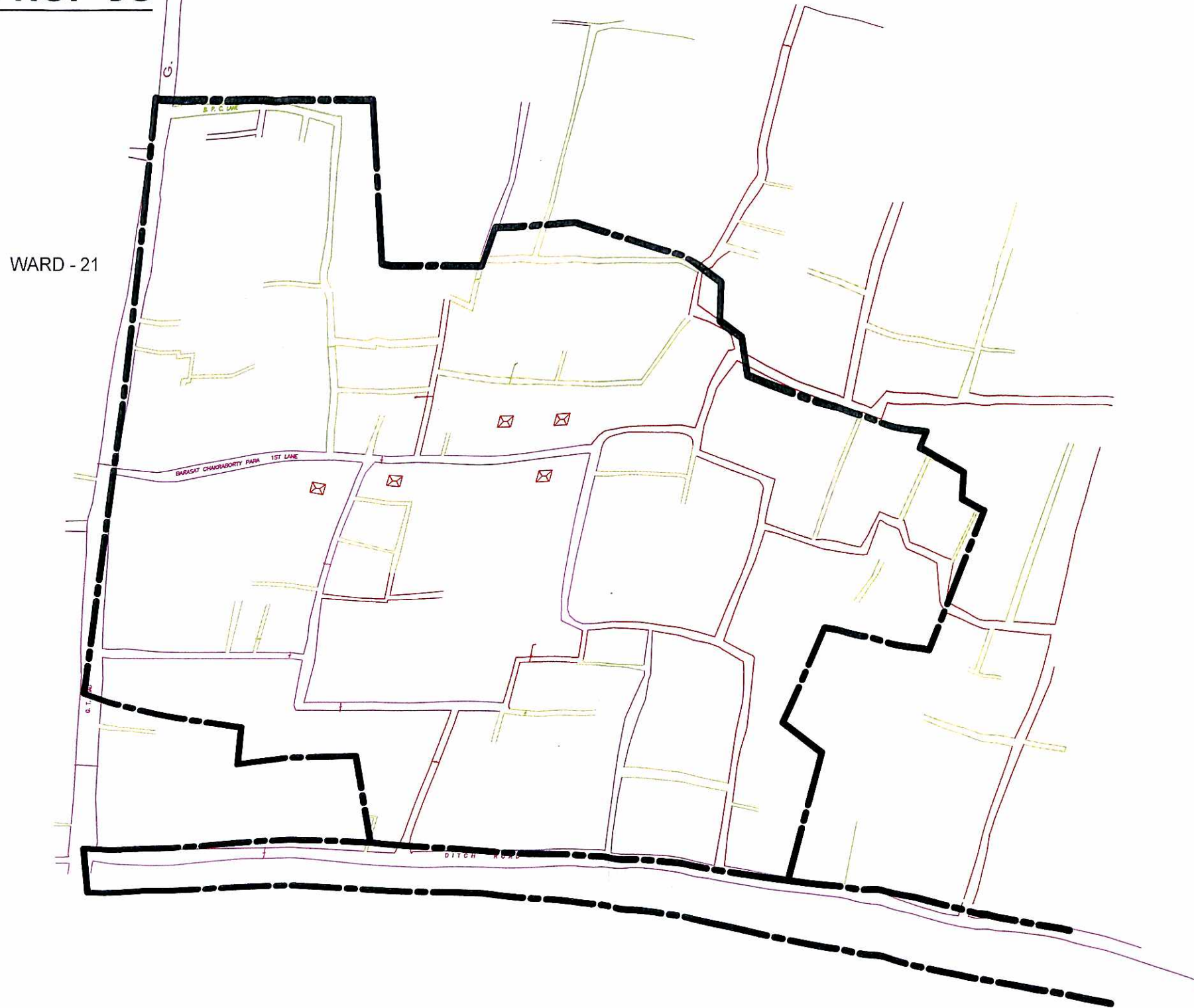
MUNICIPAL SLUM MAP: DINEMARDANGA ROY PARA			
AREA OF SLUM : 10760 sq mtrs			
CLIENT :CHANDERNAGORE MUNICIPAL CORPORATION			
LEGEND			
ITEMS	EXISTING	PROPOSED	QTY (Proposed)
DWELLING UNIT (BLC: 2015-2016)		☒	3
KUTCHA ROAD	==/==		
CONCRETE ROAD	====	——	0 mtrs
DRAIN (300X300 mm)		——	0 mtrs
DRAIN (400X400 mm)		——	0 mtrs
DRAIN (450X600 mm)		——	0 mtrs
TREE	③		

CHANDERNAGORE MUNICIPAL CORPORATION




WARD NO -22
SLUM NO:- 98

NO OF BENEFICIARIES: 5



MUNICIPAL SLUM MAP: BARASAT CHAKRABORTY PARA			
AREA OF SLUM : 21000 sq mtrs			
CLIENT :CHANDERNAGORE MUNICIPAL CORPORATION			
LEGEND			
ITEMS	EXISTING	PROPOSED	QTY (Proposed)
DWELLING UNIT (BLC: 2015-2016)		☒	5
KUTCHA ROAD	— / —		
CONCRETE ROAD	—	—	0 mtrs
DRAIN (300X300 mm)		—	0 mtrs
DRAIN (400X400 mm)		—	0 mtrs
DRAIN (450X600 mm)		—	0 mtrs
TREE	⊙		

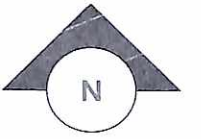


P. B. Bhowmik
Nodal Officer
Chandernagore Municipal Corporation
H/A/PMA


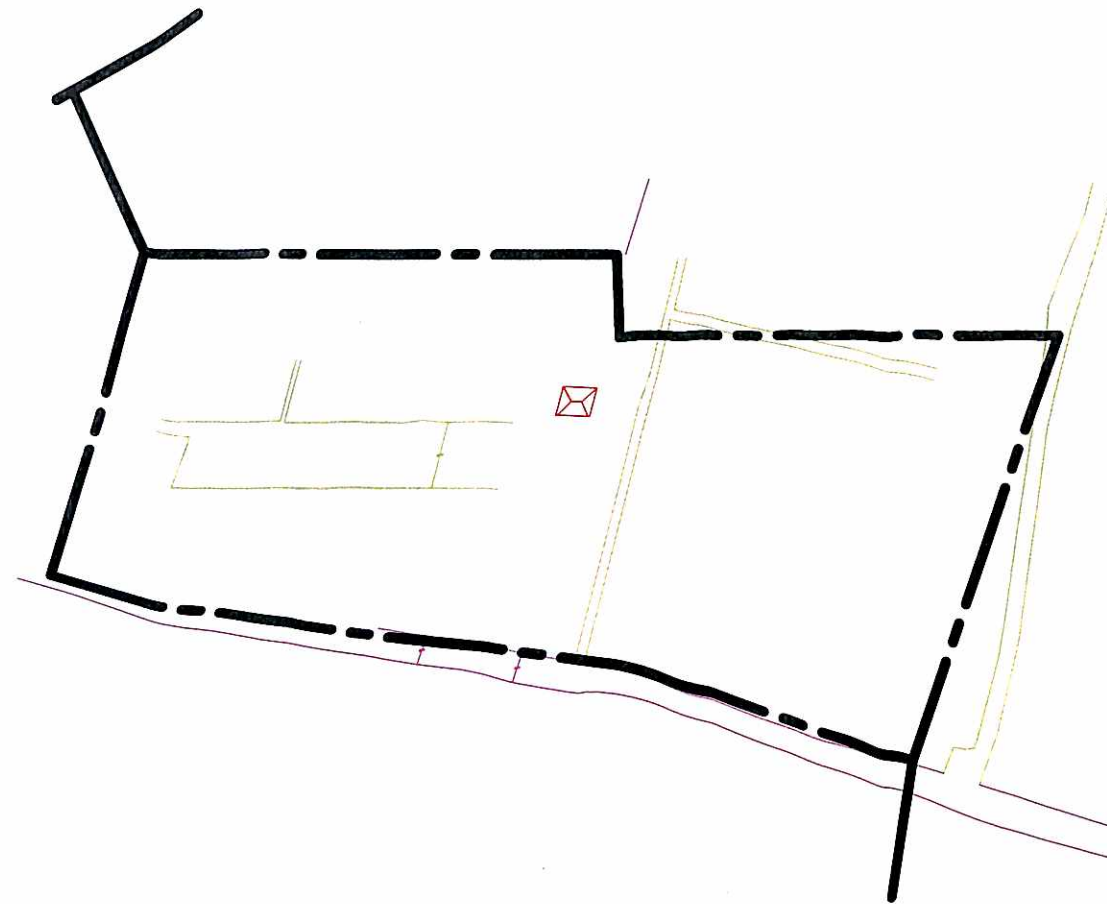
[Signature]
Asstt. Engineer
Chandernagore Municipal Corporation

CHANDERNAGORE MUNICIPAL CORPORATION

WARD NO -22
SLUM NO:- 100



NO OF BENEFICIARIES: 1



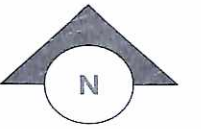
P. B. D. M.
Nodal Officer
Chandernagore Municipal
Corporation
HFA/PMAY

[Signature]
Asstt. Engineer
Chandernagore Municipal
Corporation

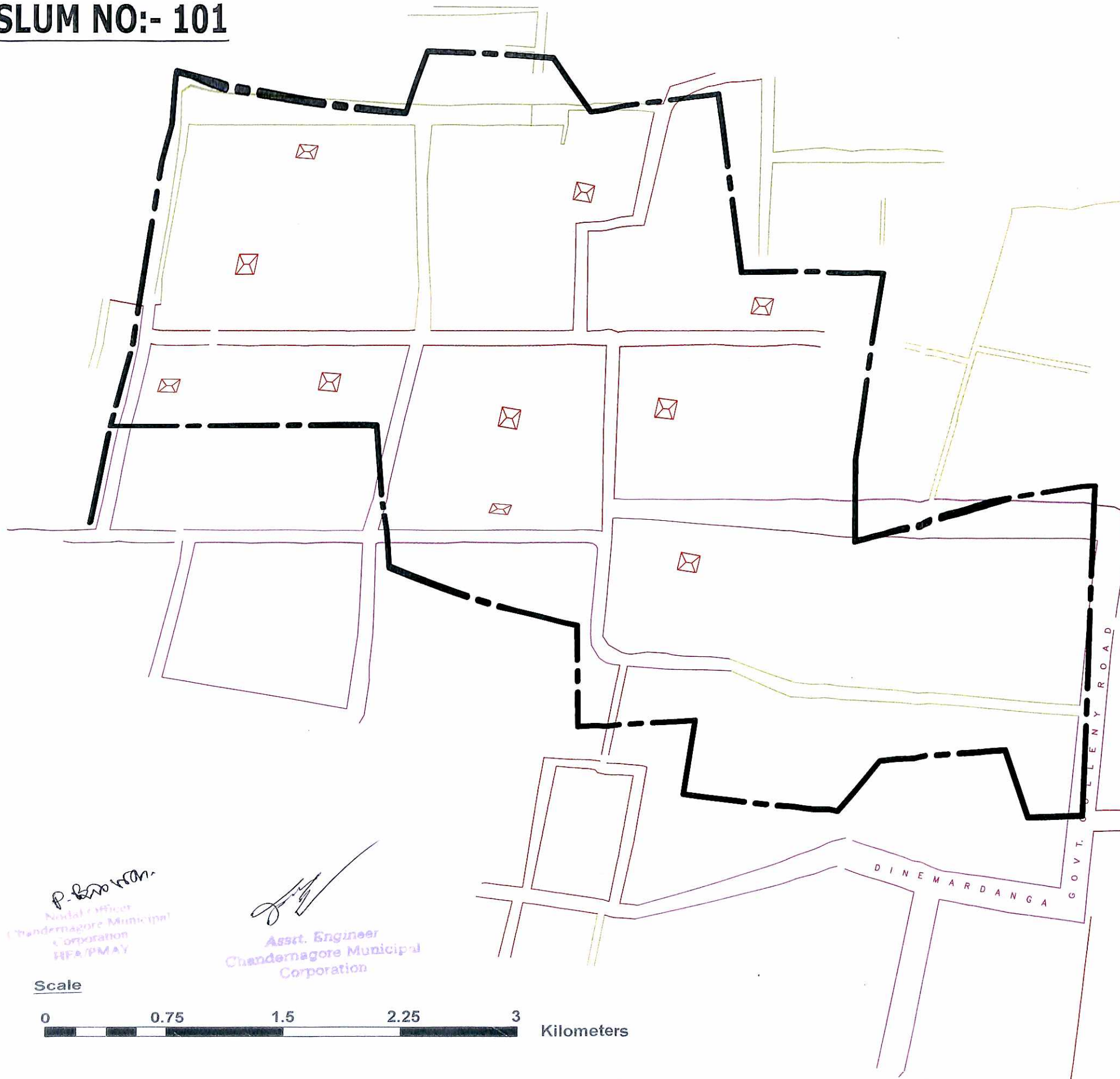
MUNICIPAL SLUM MAP: DINEMARDANGA KHEJURTALA			
AREA OF SLUM : 11200 sq mtrs			
CLIENT :CHANDERNAGORE MUNICIPAL CORPORATION			
LEGEND			
ITEMS	EXISTING	PROPOSED	QTY (Proposed)
DWELLING UNIT (BLC: 2015-2016)		☒	1
KUTCHA ROAD	==/==		
CONCRETE ROAD	==	—	0 mtrs
DRAIN (300X300 mm)		—	0 mtrs
DRAIN (400X400 mm)		—	0 mtrs
DRAIN (450X600 mm)		—	0 mtrs
TREE	⊙		

CHANDERNAGORE MUNICIPAL CORPORATION

WARD NO -22
SLUM NO:- 101




NO OF BENEFICIARIES: 10



MUNICIPAL SLUM MAP: DINEMARDANGA COLONY			
AREA OF SLUM : 10720 sq mtrs			
CLIENT :CHANDERNAGORE MUNICIPAL CORPORATION			
LEGEND			
ITEMS	EXISTING	PROPOSED	QTY (Proposed)
DWELLING UNIT (BLC: 2015-2016)		☒	10
KUTCHA ROAD	— / —		
CONCRETE ROAD	—	—	0 mtrs
DRAIN (300X300 mm)		—	0 mtrs
DRAIN (400X400 mm)		—	0 mtrs
DRAIN (450X600 mm)		—	0 mtrs
TREE	③		

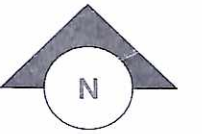
P. B. ...
Nodal Officer
Chandernagore Municipal Corporation
HFA/PMAY

[Signature]
Asstt. Engineer
Chandernagore Municipal Corporation

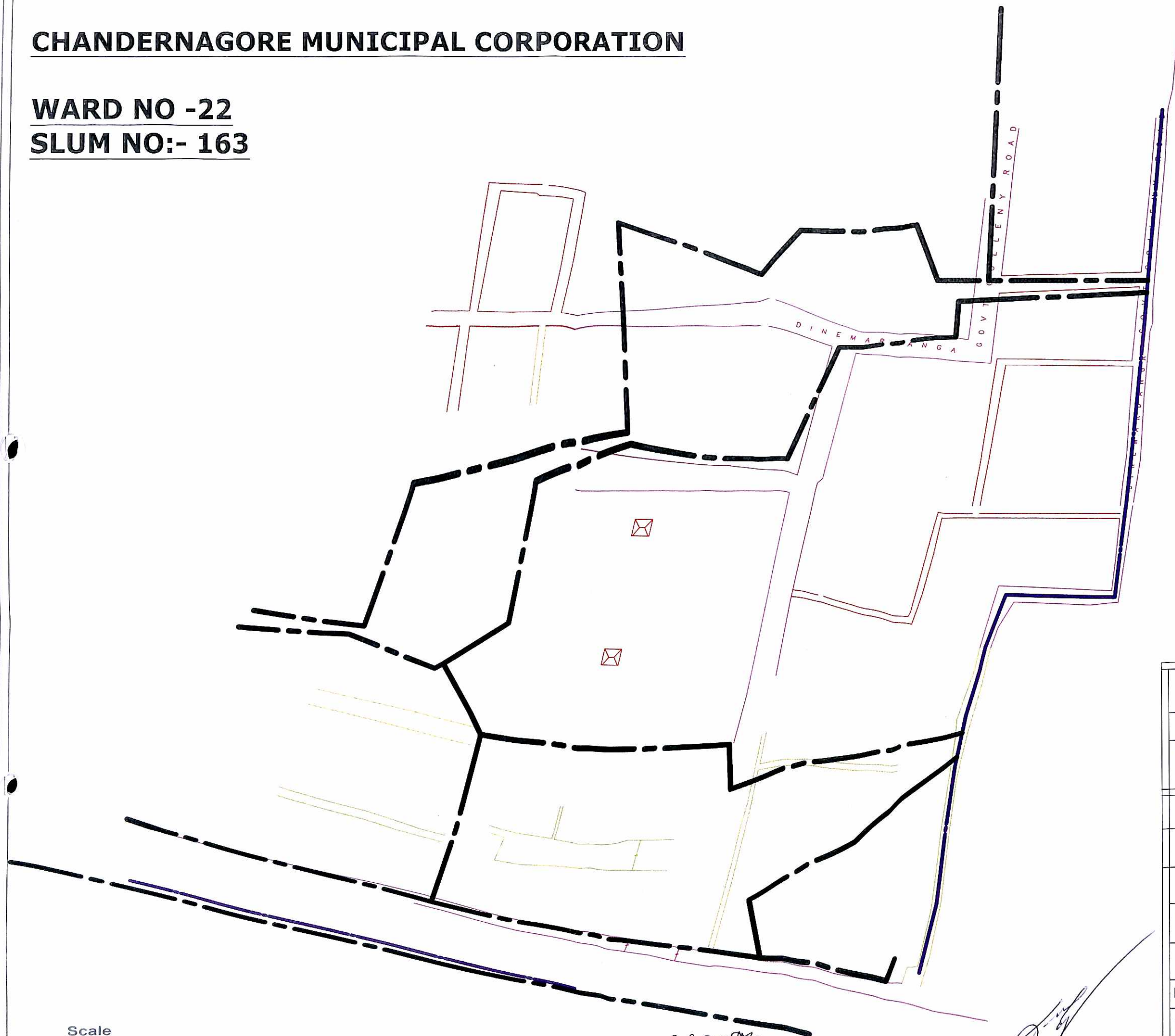


CHANDERNAGORE MUNICIPAL CORPORATION


WARD NO -22
SLUM NO:- 163



NO OF BENEFICIARIES: 2



MUNICIPAL SLUM MAP: DINEMARDANGA JELE PARA			
AREA OF SLUM : 10720 sq mtrs			
CLIENT :CHANDERNAGORE MUNICIPAL CORPORATION			
LEGEND			
ITEMS	EXISTING	PROPOSED	QTY (Proposed)
DWELLING UNIT (BLC: 2015-2016)		☒	2
KUTCHA ROAD	— / —		
CONCRETE ROAD	—	—	0 mtrs
DRAIN (300X300 mm)		—	0 mtrs
DRAIN (400X400 mm)		—	0 mtrs
DRAIN (450X600 mm)		—	0 mtrs
TREE	☺		



P. K. ...
Nodal Officer
Chandernagore Municipal Corporation
HFA/PMAY

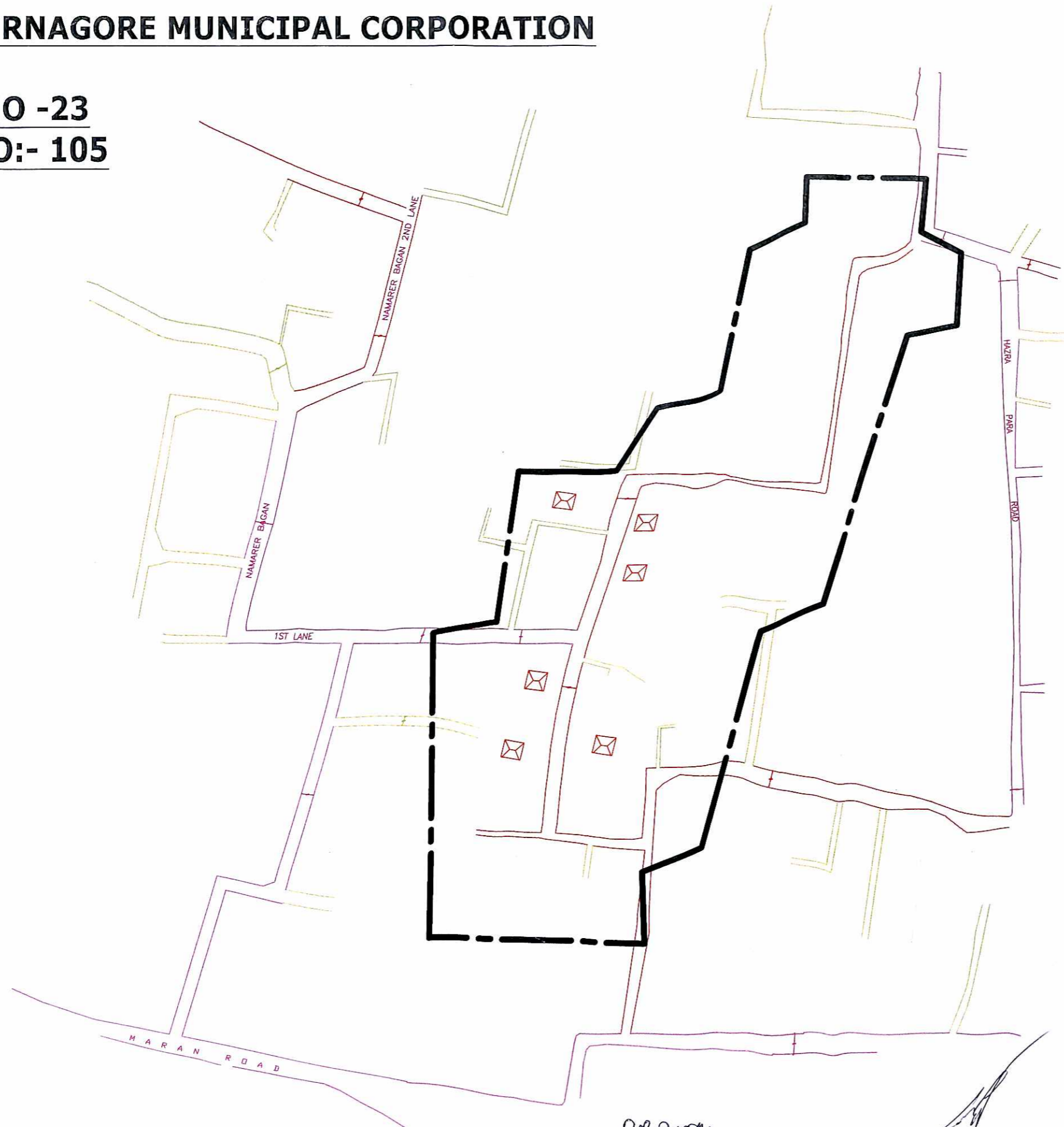
[Signature]
Asstt. Engineer
Chandernagore Municipal Corporation

CHANDERNAGORE MUNICIPAL CORPORATION




WARD NO -23
SLUM NO:- 105

NO OF BENEFICIARIES: 6



WARD - 24

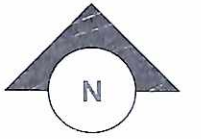


P. B. Dey
Nodal Officer
Chandernagore Municipal
Corporation
HFA/PMA/

[Signature]
Asstt. Engineer
Chandernagore Municipal
Corporation

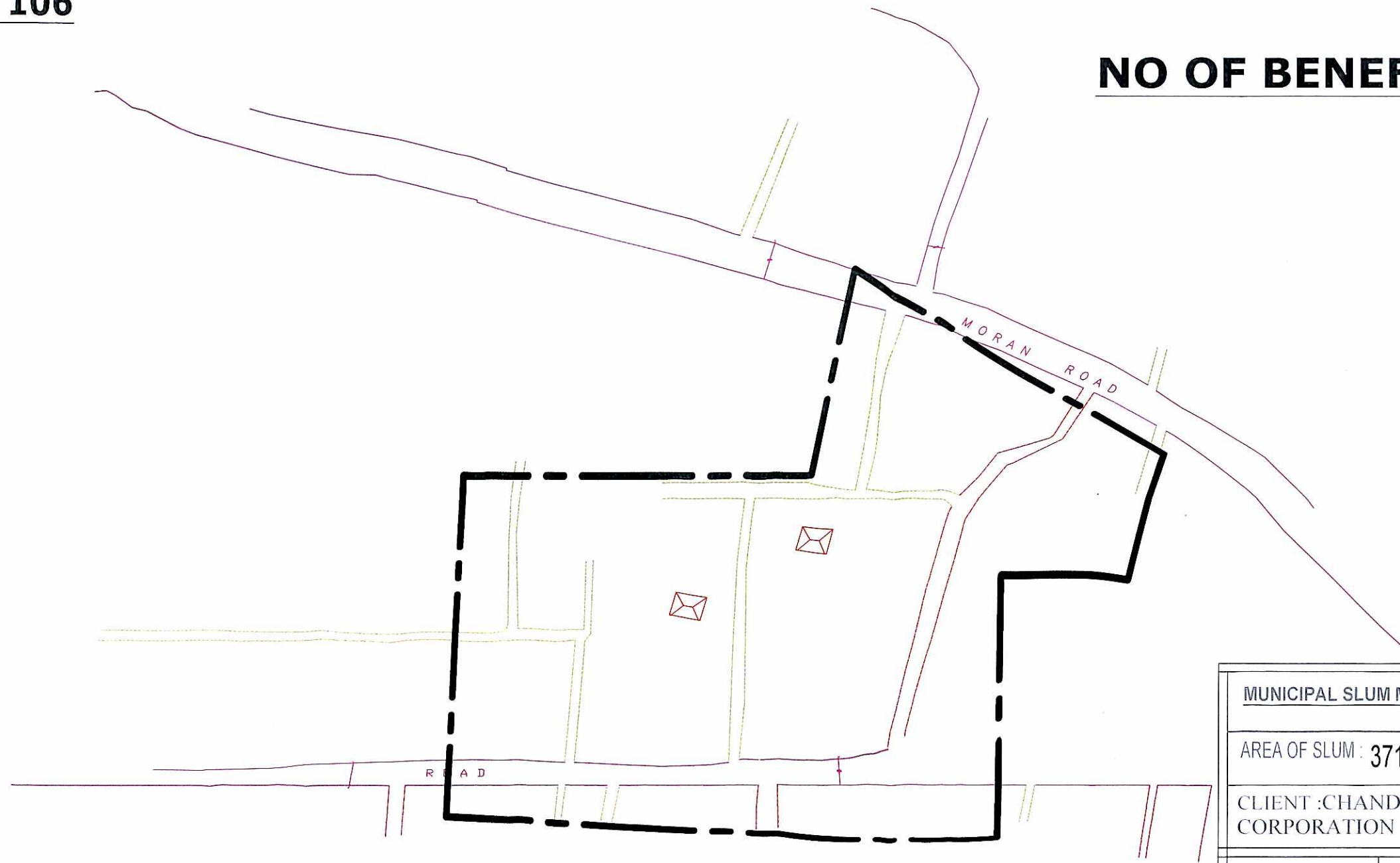
MUNICIPAL SLUM MAP: NAMARER BAGAN			
AREA OF SLUM : 4000 sq mtrs			
CLIENT :CHANDERNAGORE MUNICIPAL CORPORATION			
LEGEND			
ITEMS	EXISTING	PROPOSED	QTY (Proposed)
DWELLING UNIT (BLC: 2015-2016)			6
KUTCHA ROAD			
CONCRETE ROAD			0 mtrs
DRAIN (300X300 mm)			0 mtrs
DRAIN (400X400 mm)			0 mtrs
DRAIN (450X600 mm)			0 mtrs
TREE			

CHANDERNAGORE MUNICIPAL CORPORATION




WARD NO -23
SLUM NO:- 106

NO OF BENEFICIARIES: 2



MUNICIPAL SLUM MAP: MARAN ROAD			
AREA OF SLUM : 3715 sq mtrs			
CLIENT :CHANDERNAGORE MUNICIPAL CORPORATION			
LEGEND			
ITEMS	EXISTING	PROPOSED	QTY (Proposed)
DWELLING UNIT (BLC: 2015-2016)		⊠	2
KUTCHA ROAD	— / —		
CONCRETE ROAD	= = =	—	0 mtrs
DRAIN (300X300 mm)		—	0 mtrs
DRAIN (400X400 mm)		—	0 mtrs
DRAIN (450X600 mm)		—	0 mtrs
TREE	⊙		

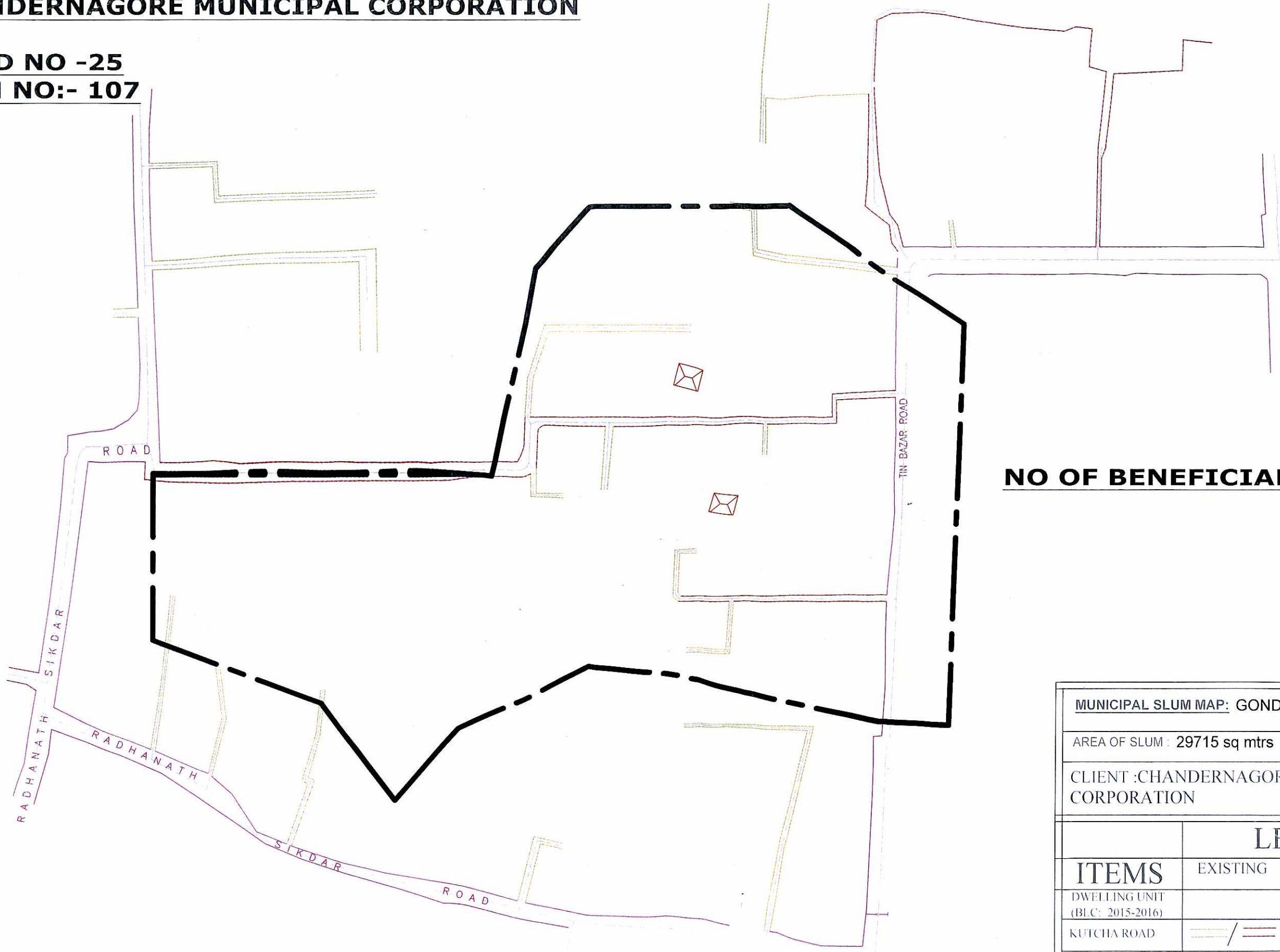
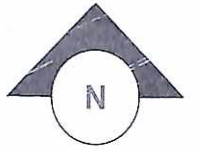


P. B. M. M.
Nodal Officer
Chandernagore Municipal Corporation
HFA/PMAY

[Signature]
Asstt. Engineer
Chandernagore Municipal Corporation

CHANDERNAGORE MUNICIPAL CORPORATION


WARD NO -25
SLUM NO:- 107



NO OF BENEFICIARIES: 2

MUNICIPAL SLUM MAP: GONDALPARA TINBAZAR			
AREA OF SLUM : 29715 sq mtrs			
CLIENT :CHANDERNAGORE MUNICIPAL CORPORATION			
LEGEND			
ITEMS	EXISTING	PROPOSED	QTY (Proposed)
DWELLING UNIT (BLC: 2015-2016)		☒	2
KUTCHA ROAD	==/==		
CONCRETE ROAD	===	---	0 mtrs
DRAIN (300X300 mm)		---	0 mtrs
DRAIN (400X400 mm)		---	0 mtrs
DRAIN (450X600 mm)		---	0 mtrs
TREE	⊕		

Scale



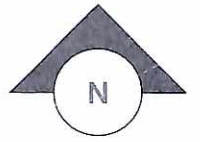
Kilometers

P. B. Barman
Nodal Officer
Chandernagore Municipal Corporation
HFA/PMAY


[Signature]
Asstt. Engineer
Chandernagore Municipal Corporation

CHANDERNAGORE MUNICIPAL CORPORATION

WARD NO -25
SLUM NO:- 108



NO OF BENEFICIARIES: 5



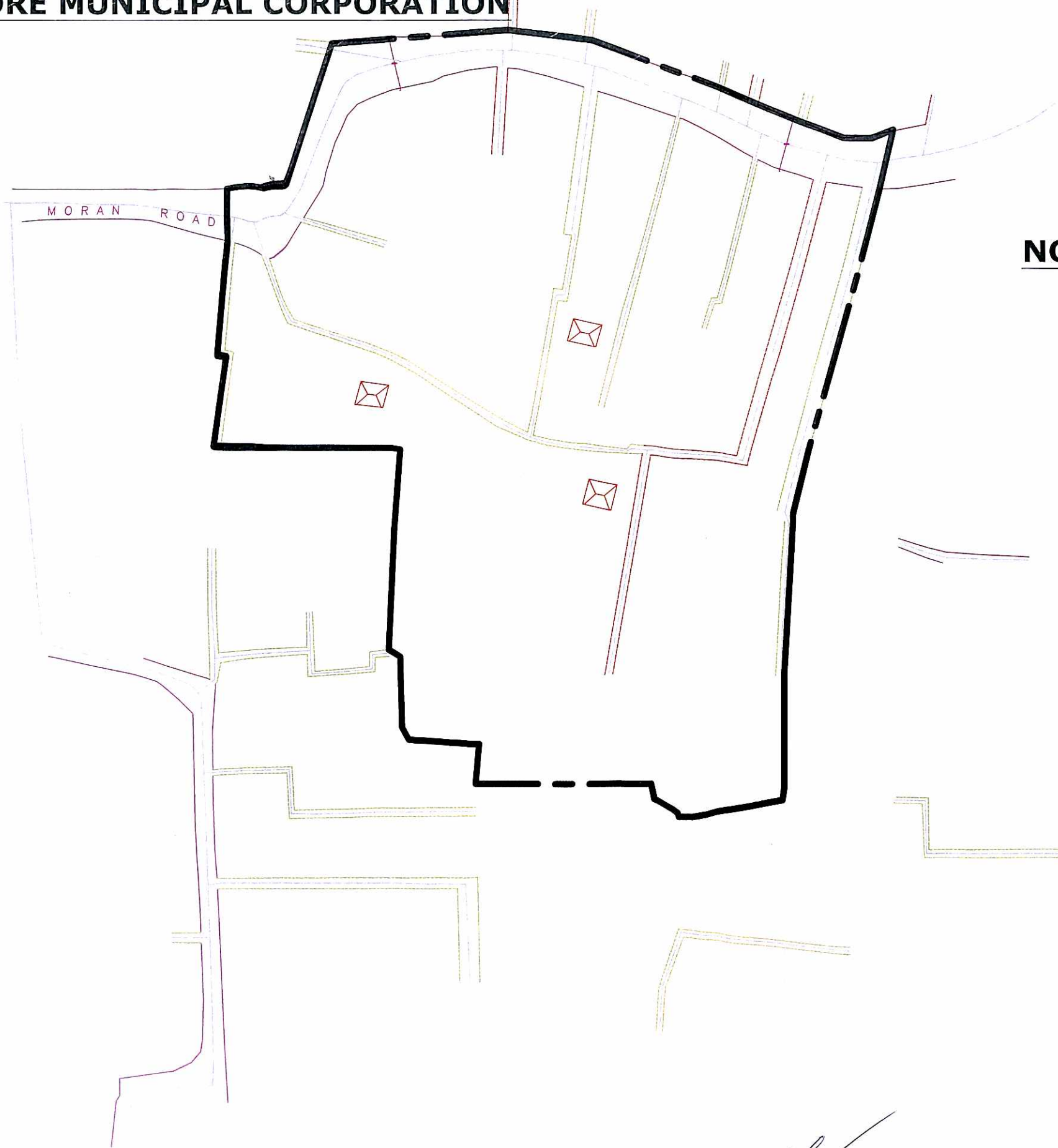
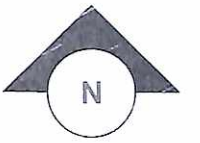
P. B. D. M.
Nodal Officer
Chandernagore Municipal
Corporation
11/4/MAY

[Signature]
Asstt. Engineer
Chandernagore Municipal
Corporation

MUNICIPAL SLUM MAP: R.N.S. ROAD			
AREA OF SLUM : 48180 sq mtrs			
CLIENT :CHANDERNAGORE MUNICIPAL CORPORATION			
LEGEND			
ITEMS	EXISTING	PROPOSED	QTY (Proposed)
DWELLING UNIT (BLC: 2015-2016)		☒	5
KUTCHA ROAD	— / —		
CONCRETE ROAD	—	—	0 mtrs
DRAIN (300X300 mm)		—	0 mtrs
DRAIN (400X400 mm)		—	0 mtrs
DRAIN (450X600 mm)		—	0 mtrs
TREE	③		


CHANDERNAGORE MUNICIPAL CORPORATION

WARD NO -25
SLUM NO:- 110



NO OF BENEFICIARIES: 3

P. B. Barm
Nodal Officer
Chandernagore Municipal Corporation
14/11/2016

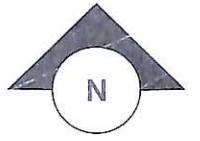


[Signature]
Asstt Engineer
Chandernagore Municipal Corporation

MUNICIPAL SLUM MAP: Gondalpara Maran Road			
AREA OF SLUM : 5464 sq mtrs			
CLIENT :CHANDERNAGORE MUNICIPAL CORPORATION			
LEGEND			
ITEMS	EXISTING	PROPOSED	QTY (Proposed)
DWELLING UNIT (BLC. 2015-2016)		☒	3
KUTCHA ROAD	— / —		
CONCRETE ROAD	—	—	0 mtrs
DRAIN (300X300 mm)		—	0 mtrs
DRAIN (400X400 mm)		—	0 mtrs
DRAIN (450X600 mm)		—	0 mtrs
TREE	☺		

CHANDERNAGORE MUNICIPAL CORPORATION

WARD NO -25
SLUM NO:- 111




NO OF BENEFICIARIES: 3



P. B. M. M.
Nodal Officer
Chandernagore Municipal Corporation
HFA/PMAY

Scale

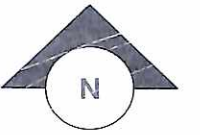


[Signature]
Asst. Engineer
Chandernagore Municipal Corporation

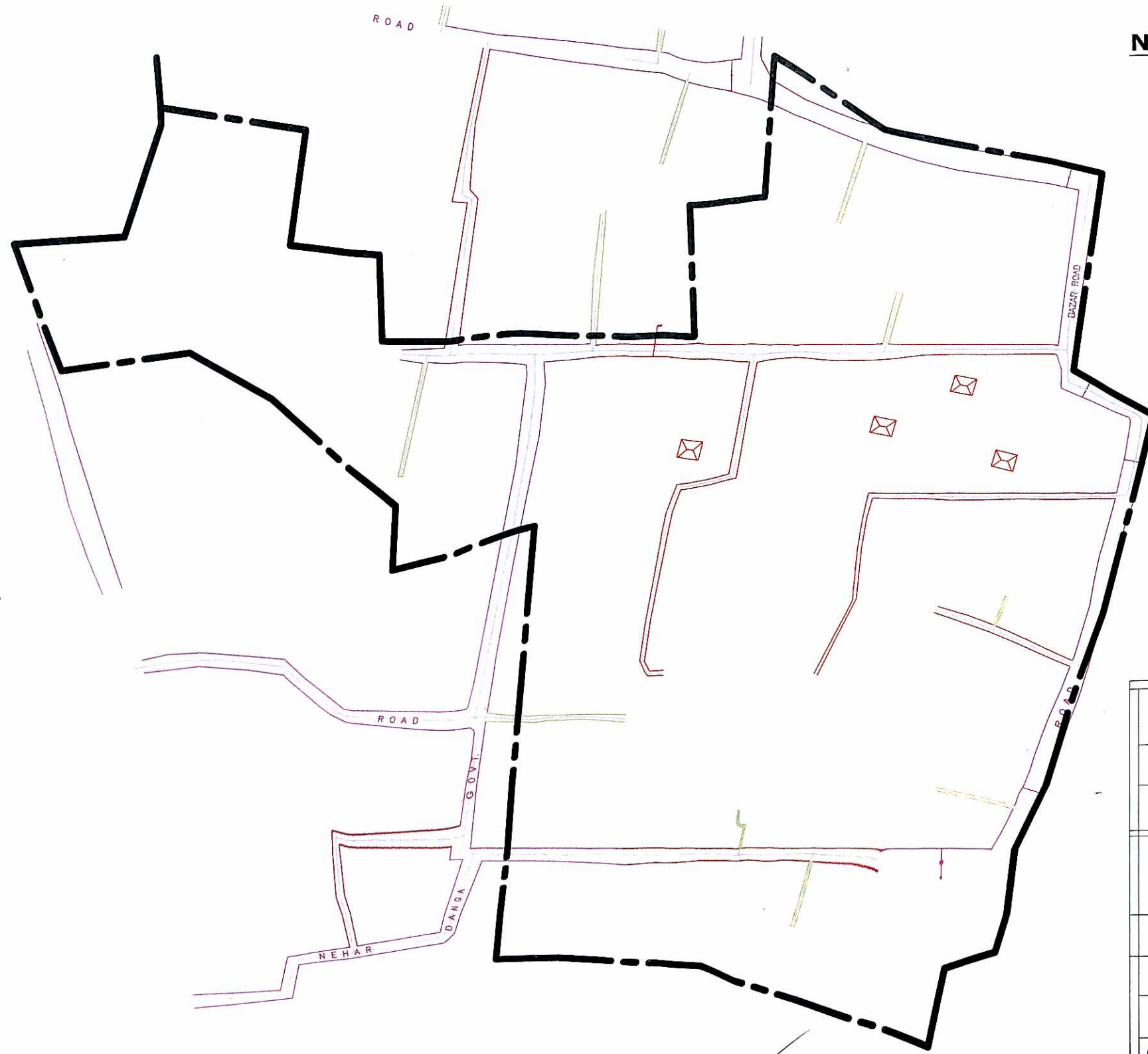
MUNICIPAL SLUM MAP: GONDALPARA BINODTALA			
AREA OF SLUM : 6020 sq mtrs			
CLIENT :CHANDERNAGORE MUNICIPAL CORPORATION			
LEGEND			
ITEMS	EXISTING	PROPOSED	QTY (Proposed)
DWELLING UNIT (BLC: 2015-2016)		☒	3
KUTCHA ROAD	— / —		
CONCRETE ROAD	—	—	0 mtrs
DRAIN (300X300 mm)		—	0 mtrs
DRAIN (400X400 mm)		—	0 mtrs
DRAIN (450X600 mm)		—	0 mtrs
TREE		⊙	

CHANDERNAGORE MUNICIPAL CORPORATION


WARD NO -26
SLUM NO:- 112



NO OF BENEFICIARIES: 4



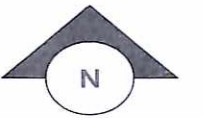
P. BANWAL
No. 1st Officer
Chandernagore Municipal Corporation
HEATMAY



[Signature]
Asstt. Engineer
Chandernagore Municipal Corporation

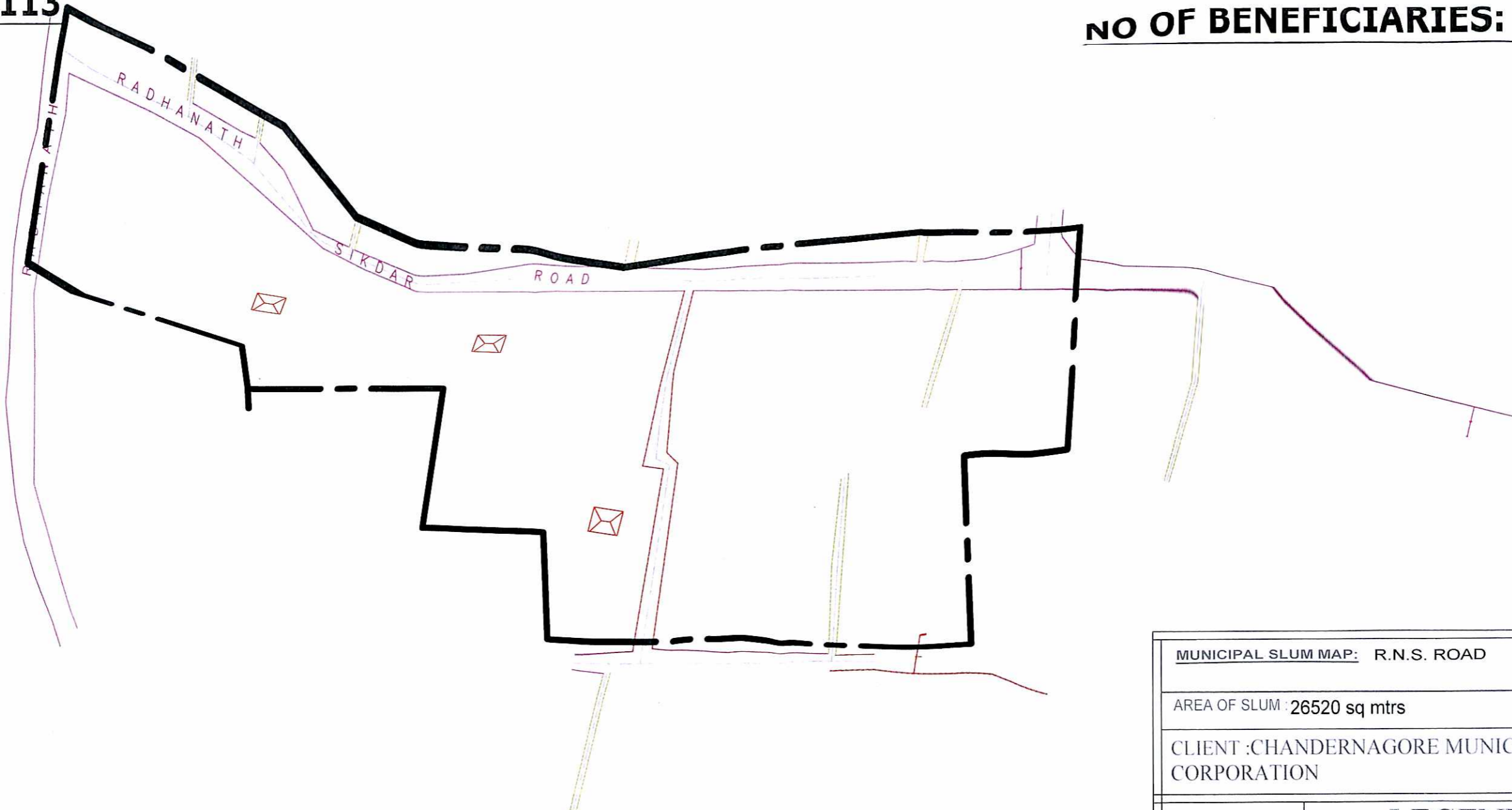
MUNICIPAL SLUM MAP: MALAPARA			
AREA OF SLUM : 95360 sq mtrs			
CLIENT :CHANDERNAGORE MUNICIPAL CORPORATION			
LEGEND			
ITEMS	EXISTING	PROPOSED	QTY (Proposed)
DWELLING UNIT (BLC: 2015-2016)		☒	4
KUTCHA ROAD	==/==		
CONCRETE ROAD	==	==	0 mtrs
DRAIN (300X300 mm)		---	0 mtrs
DRAIN (400X400 mm)		---	0 mtrs
DRAIN (450X600 mm)		---	0 mtrs
TREE	⊙		

CHANDERNAGORE MUNICIPAL CORPORATION




WARD NO -26
SLUM NO:- 113

NO OF BENEFICIARIES: 3



MUNICIPAL SLUM MAP: R.N.S. ROAD			
AREA OF SLUM : 26520 sq mtrs			
CLIENT : CHANDERNAGORE MUNICIPAL CORPORATION			
LEGEND			
ITEMS	EXISTING	PROPOSED	QTY (Proposed)
DWELLING UNIT (BLC: 2015-2016)		☒	3
KUTCHA ROAD	— / —		
CONCRETE ROAD	—	—	0 mtrs
DRAIN (300X300 mm)		—	0 mtrs
DRAIN (400X400 mm)		—	0 mtrs
DRAIN (450X600 mm)		—	0 mtrs
TREE	⊙		

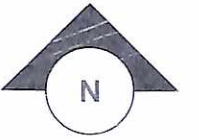


P. B. ...
Nodal Officer
Chandernagore Municipal Corporation
HFA/PMAY


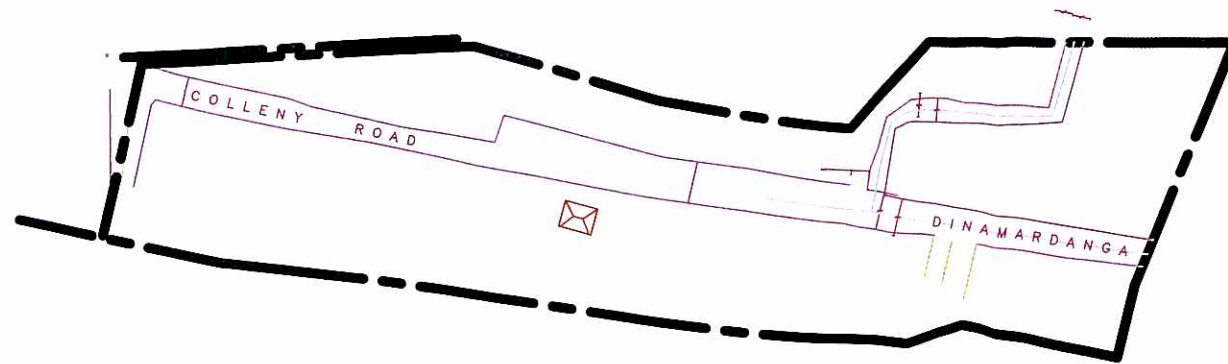
[Signature]
Asstt. Engineer
Chandernagore Municipal Corporation

CHANDERNAGORE MUNICIPAL CORPORATION

WARD NO -26
SLUM NO:- 115



NO OF BENEFICIARIES: 1



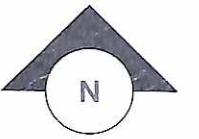
P. B. ...
 P. B. ...
 Chandernagore Municipal Corporation
 HFA/PKAY

[Signature]
 Asstt. Engineer
 Chandernagore Municipal Corporation


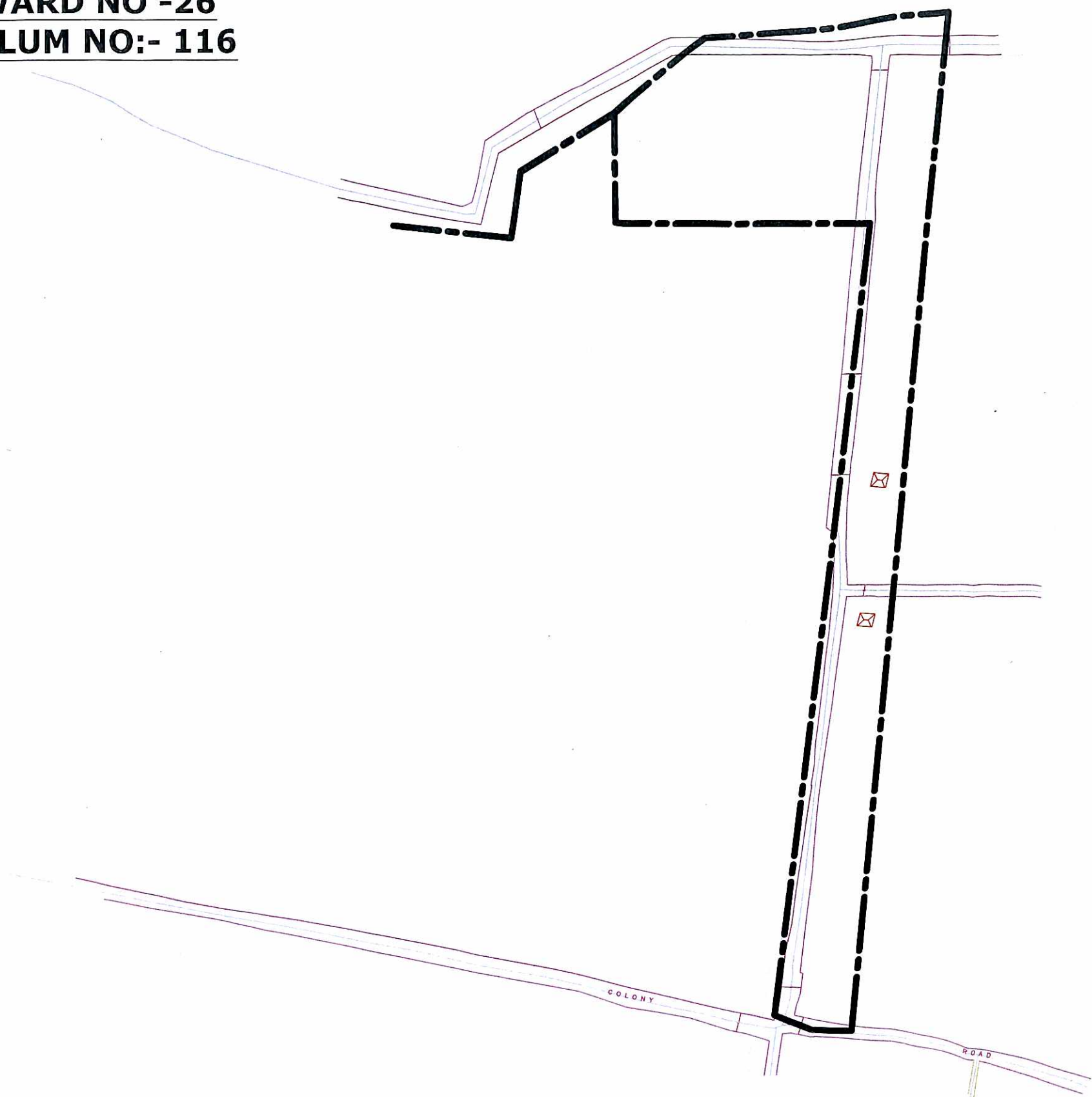
MUNICIPAL SLUM MAP: DINEMARDANGA GARER DHAR			
AREA OF SLUM : 32118 sq mtrs			
CLIENT :CHANDERNAGORE MUNICIPAL CORPORATION			
LEGEND			
ITEMS	EXISTING	PROPOSED	QTY (Proposed)
DWELLING UNIT (BLC: 2015-2016)		☒	1
KUTCHA ROAD	==/==		
CONCRETE ROAD	====	====	0 mtrs
DRAIN (300X300 mm)		----	0 mtrs
DRAIN (400X400 mm)		====	0 mtrs
DRAIN (450X600 mm)		====	0 mtrs
TREE	⊙		

CHANDERNAGORE MUNICIPAL CORPORATION

WARD NO -26
SLUM NO:- 116



NO OF BENEFICIARIES: 2



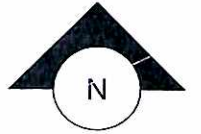
P. B. B. B.
Nodal Officer
Chandernagore Municipal
Corporation
HFA PMAY

[Signature]
Asstt. Engineer
Chandernagore Municipal
Corporation

MUNICIPAL SLUM MAP: GONDALPARA MOHINI BAGAN			
AREA OF SLUM : 8130 sq mtrs			
CLIENT :CHANDERNAGORE MUNICIPAL CORPORATION			
LEGEND			
ITEMS	EXISTING	PROPOSED	QTY (Proposed)
DWELLING UNIT (B.L.C: 2015-2016)		☒	2
KUTCHA ROAD	— / —		
CONCRETE ROAD	— — —	— — —	0 mtrs
DRAIN (300X300 mm)		— — —	0 mtrs
DRAIN (400X400 mm)		— — —	0 mtrs
DRAIN (450X600 mm)		— — —	0 mtrs
TREE	⊙		

CHANDERNAGORE MUNICIPAL CORPORATION

TOTAL BENEFICIARIES: 28

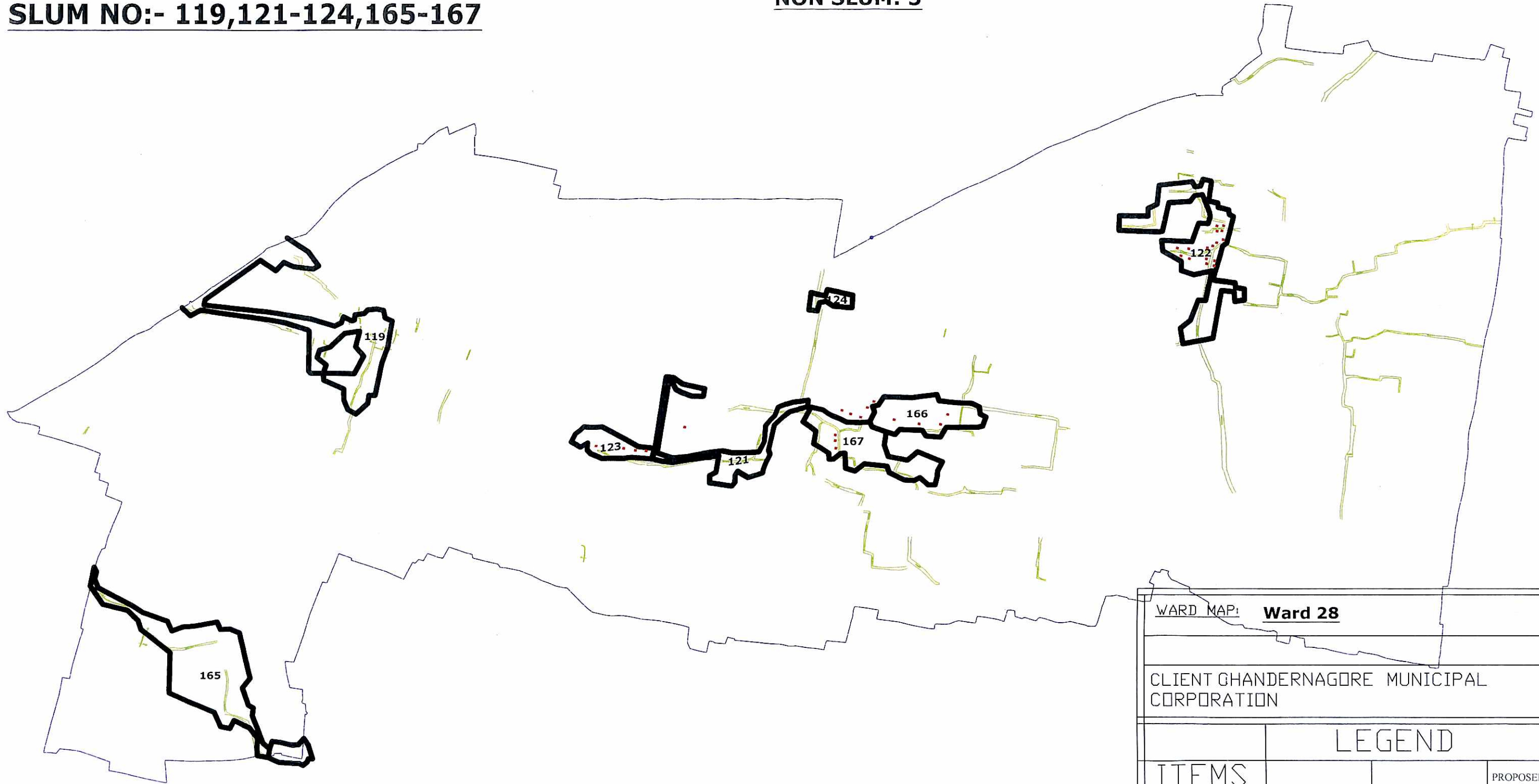


WARD NO - 28


SLUM : 23

SLUM NO:- 119,121-124,165-167

NON SLUM: 5



WARD MAP: Ward 28			
CLIENT GHANDERNAGORE MUNICIPAL CORPORATION			
LEGEND			
ITEMS			PROPOSED QTY
WARD BOUNDARY			
EXISTING ROAD	==		
SLUM BOUNDARY			
SLUMS IDENTIFIED FOR BLC IN 2015-2016			
BENEFICIARY BUILDING			28




P. B. B. M.
Nodal Officer
Chandernagore Municipal Corporation
HFA/PMAY

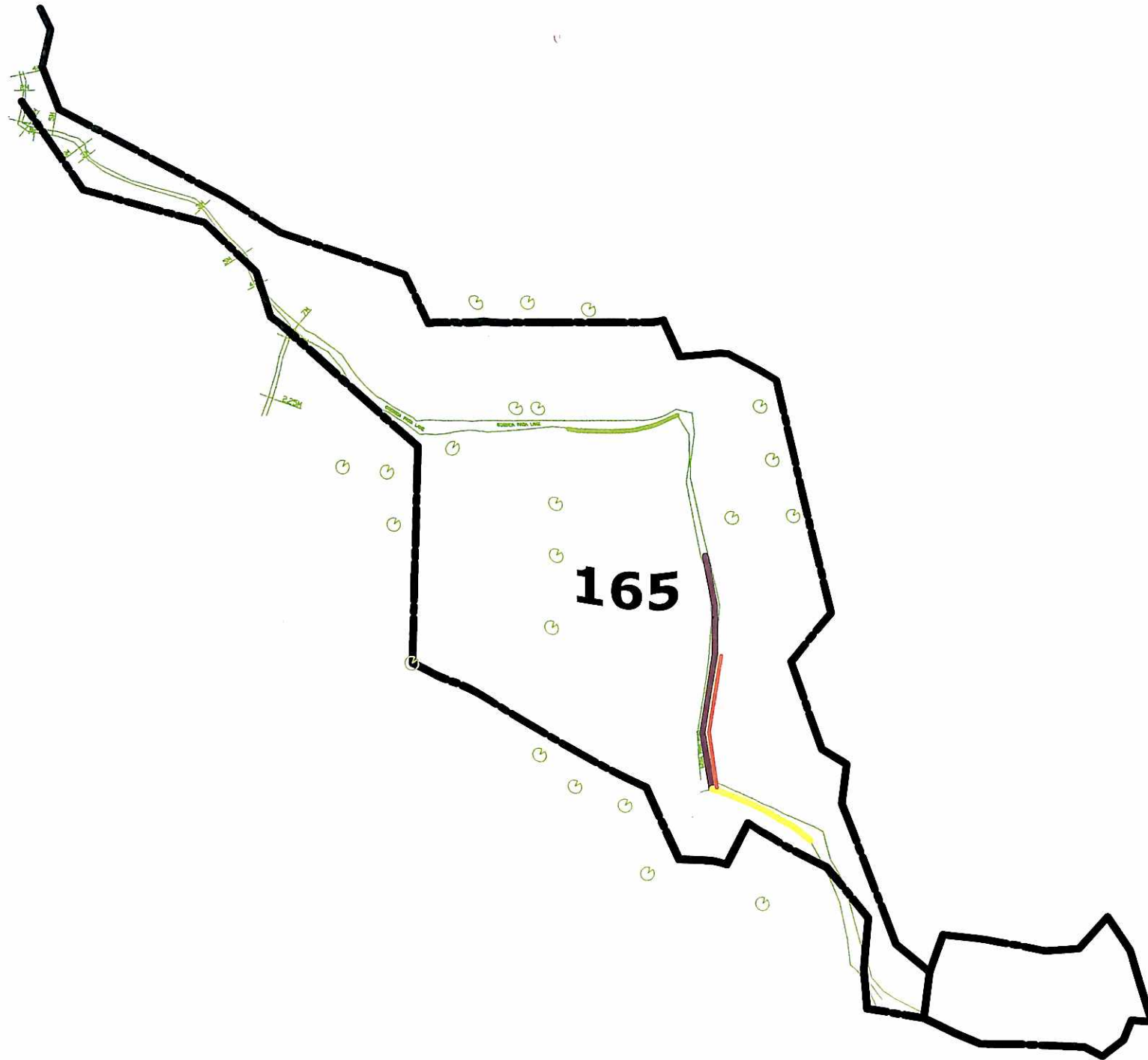
[Signature]
Asst Engineer
Chandernagore Municipal Corporation

CHANDERNAGORE MUNICIPAL CORPORATION

WARD NO - 28
SLUM NO:-165




NO OF BENEFICIARIES: 0




[Signature]
Asst. Engineer
Chandernagore Municipal Corporation

Scale



MUNICIPAL SLUM MAP: Gobinda Para Bardhitangsha			
AREA OF SLUM : 13380 sq mtrs			
CLIENT :CHANDERNAGORE MUNICIPAL CORPORATION			
LEGEND			
ITEMS	EXISTING	PROPOSED	QTY (Proposed)
DWELLING UNIT (BLC: 2015-2016)		☒	0
KUTCHA ROAD	====		
CONCRETE ROAD	====	————	122 M
DRAIN (300X300 mm)		————	73 M
DRAIN (400X400 mm)		————	59 M
DRAIN (450X600 mm)		————	45.63 M
TREE	⊙		

CHANDERNAGORE MUNICIPAL CORPORATION



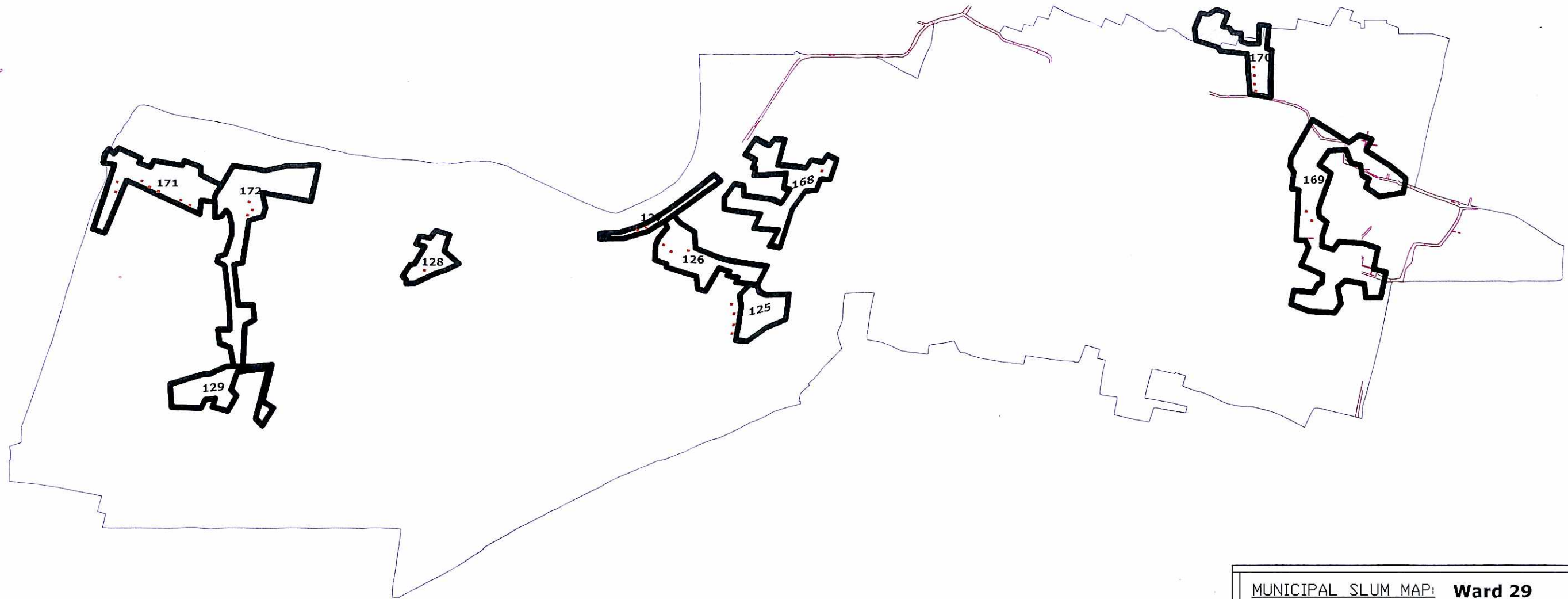
WARD NO - 29

SLUM NO:-125-129,168-172


TOTAL BENEFICIARIES: 42

SLUM : 38

NON SLUM: 4



MUNICIPAL SLUM MAP: Ward 29			
CLIENT CHANDERNAGORE MUNICIPAL CORPORATION			
LEGEND			
ITEMS			PROPOSED QTY
WARD BOUNDARY			
EXISTING ROAD			
SLUM BOUNDARY			
SLUMS IDENTIFIED FOR BLC IN 2015-2016			
BENEFICIARY BUILDING			42



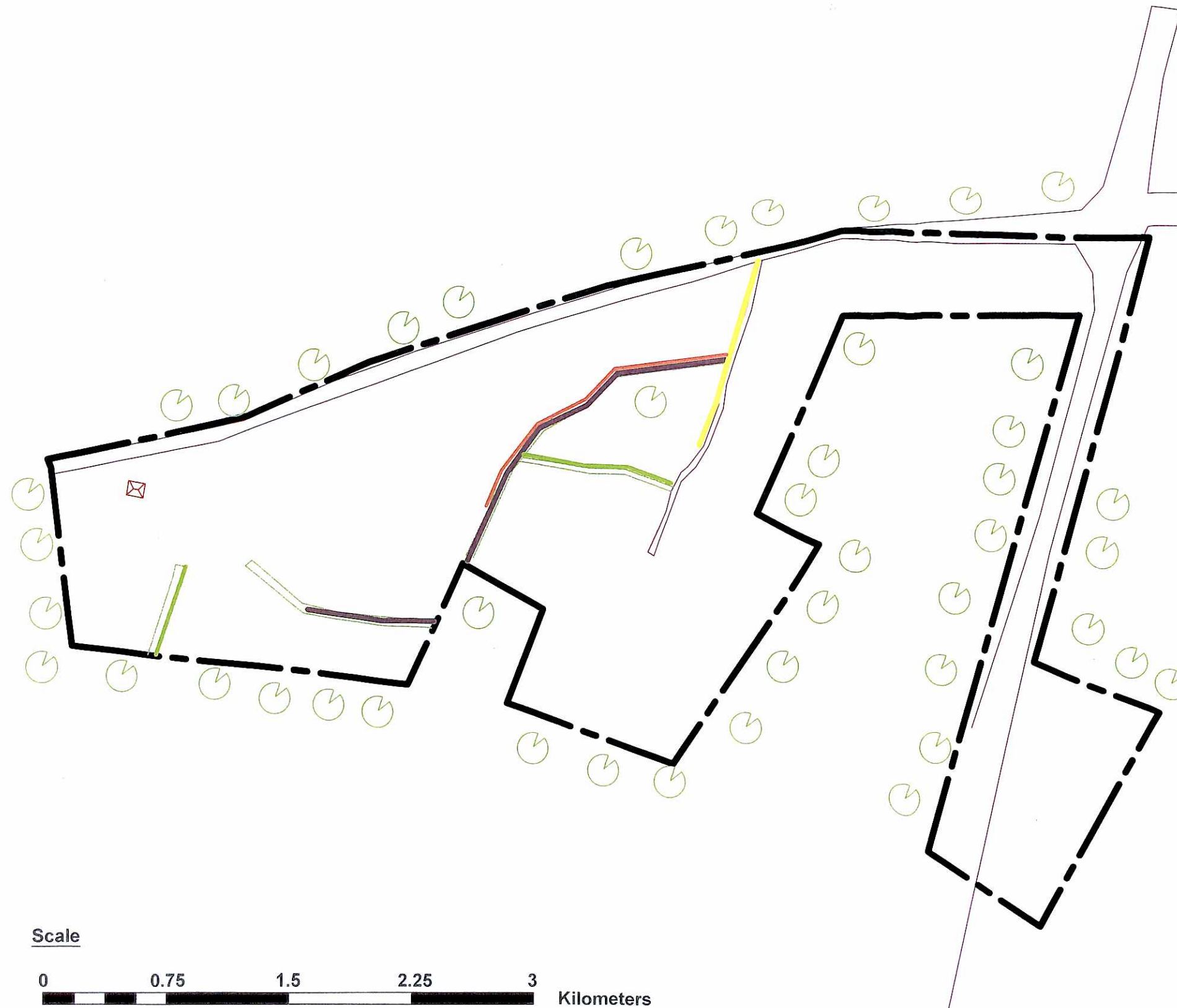

P. Bhatnagar
 Nodal Officer
 Chandernagore Municipal Corporation
 HFA/PMAY

[Signature]
 Asst. Engineer
 Chandernagore Municipal Corporation

CHANDERNAGORE MUNICIPAL CORPORATION

WARD NO - 29
SLUM NO:-129


NO OF BENEFICIARIES: 1



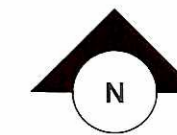
[Signature]
 Asstt. Engineer
 Chandernagore Municipal
 Corporation

MUNICIPAL SLUM MAP: Swetpur Duley Para			
AREA OF SLUM : 3050 sq mtrs			
CLIENT :CHANDERNAGORE MUNICIPAL CORPORATION			
LEGEND			
ITEMS	EXISTING	PROPOSED	QTY (Proposed)
DWELLING UNIT (BLC: 2015-2016)		⊠	1
KUTCHA ROAD	=		
CONCRETE ROAD	=	—	122 m
DRAIN (300X300 mm)		—	71 m
DRAIN (400X400 mm)		—	59 m
DRAIN (450X600 mm)		—	45.63 m
TREE	ⓐ		

Scale

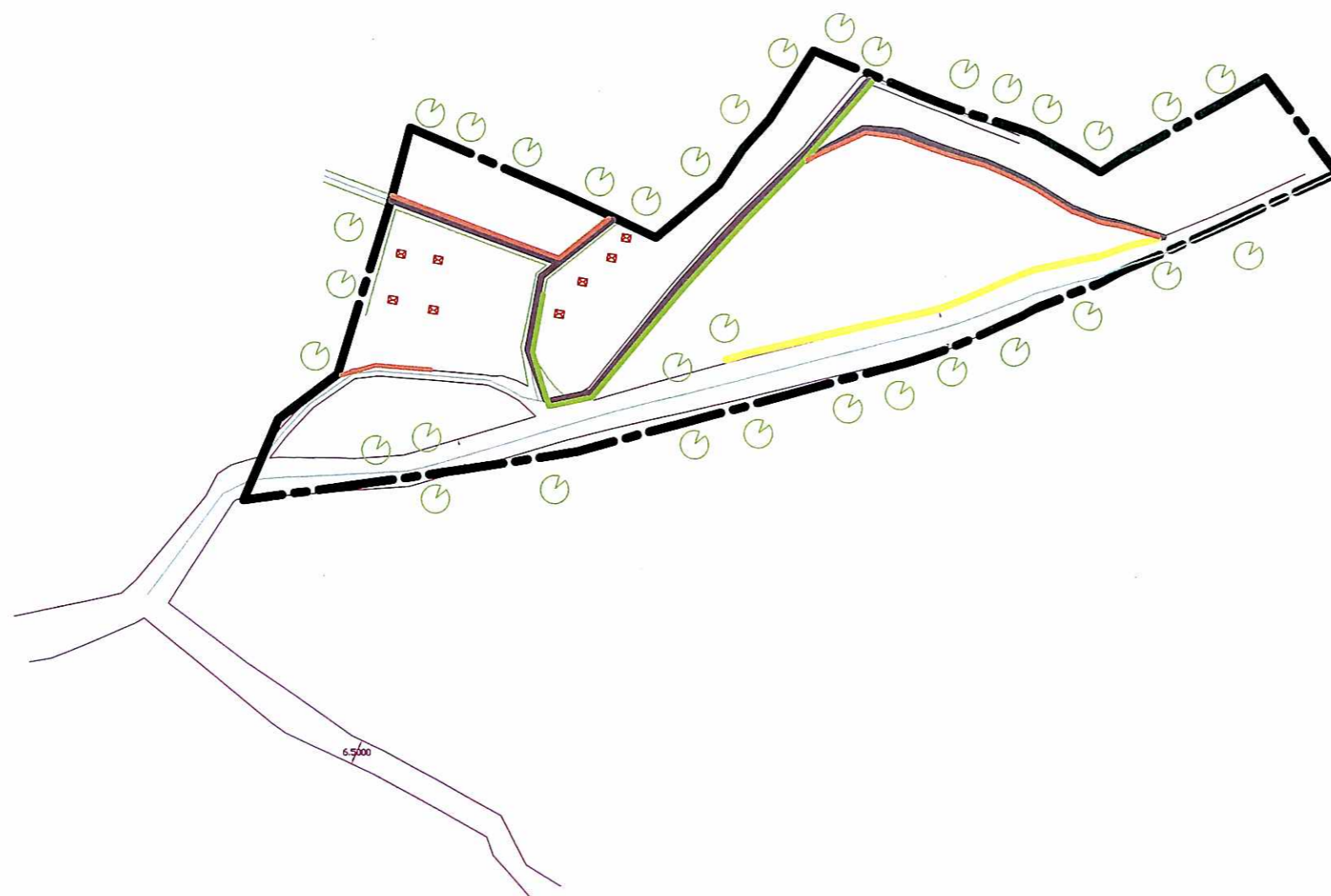


CHANDERNAGORE MUNICIPAL CORPORATION



WARD NO - 29
SLUM NO:-130


NO OF BENEFICIARIES: 8



[Signature]
Asst. Engineer
Chandernagore Municipal Corporation

MUNICIPAL SLUM MAP: Harijonparally			
AREA OF SLUM : 15220 sq mtrs			
CLIENT :CHANDERNAGORE MUNICIPAL CORPORATION			
LEGEND			
ITEMS	EXISTING	PROPOSED	QTY (Proposed)
DWELLING UNIT (BLC: 2015-2016)		☒	8
KUTCHA ROAD	— — —		
CONCRETE ROAD	— — —	— — —	317 m
DRAIN (300X300 mm)		— — —	181 m
DRAIN (400X400 mm)		— — —	148 m
DRAIN (450X600 mm)		— — —	113.94 m
TREE	⊙		

Scale

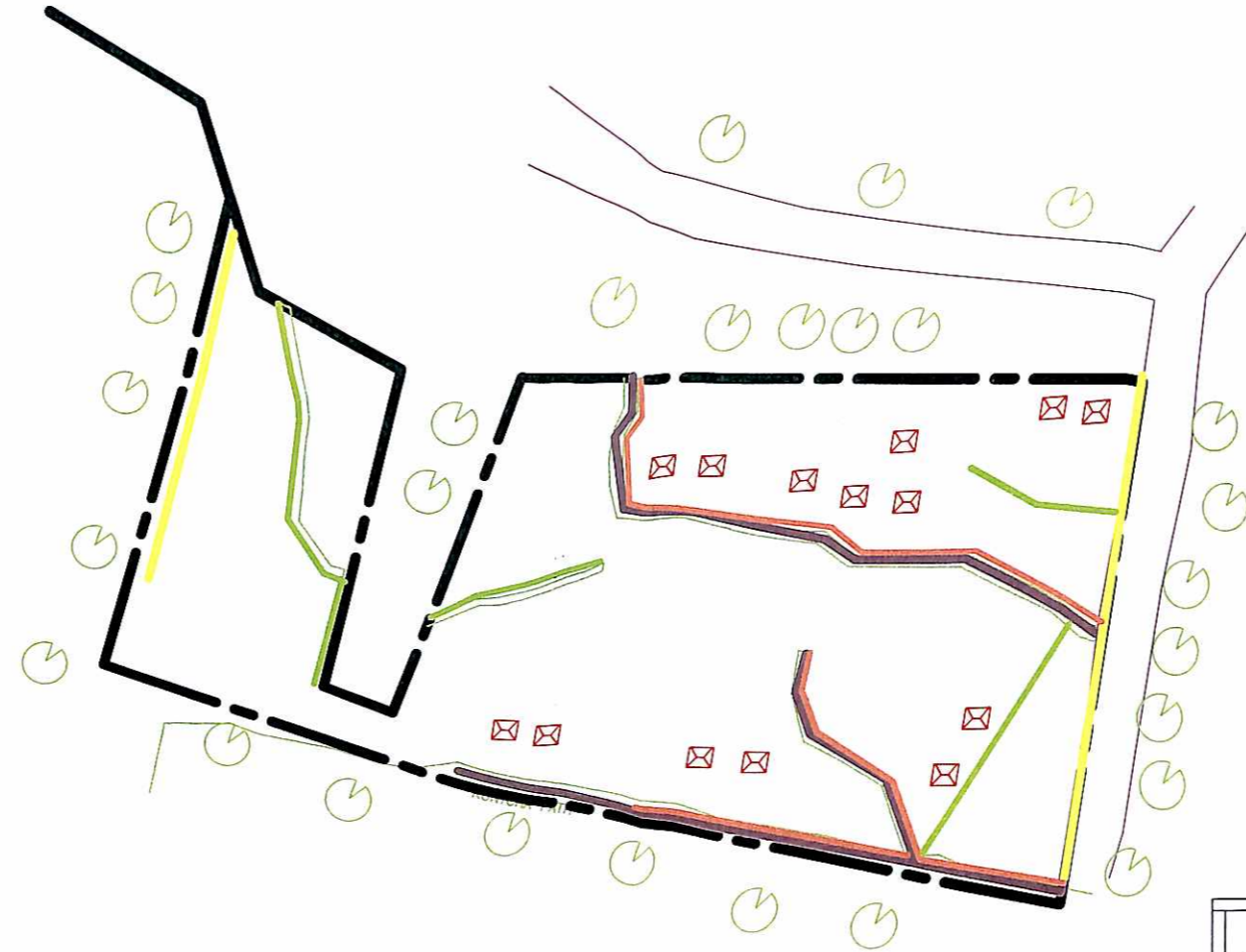


CHANDERNAGORE MUNICIPAL CORPORATION

WARD NO - 30
SLUM NO:-132




NO OF BENEFICIARIES: 14




Asstt. Engineer
Chandernagore Municipal
Corporation

MUNICIPAL SLUM MAP: Bilkuli Natun Para			
AREA OF SLUM : 8296 sq mtrs			
CLIENT :CHANDERNAGORE MUNICIPAL CORPORATION			
LEGEND			
ITEMS	EXISTING	PROPOSED	QTY (Proposed)
DWELLING UNIT (BLC: 2015-2016)		☒	14
KUTCHA ROAD	=		
CONCRETE ROAD	=	—	293 m
DRAIN (300X300 mm)		—	218 m
DRAIN (400X400 mm)		—	170 m
DRAIN (450X600 mm)		—	131.47 m
TREE	⊙		

Scale

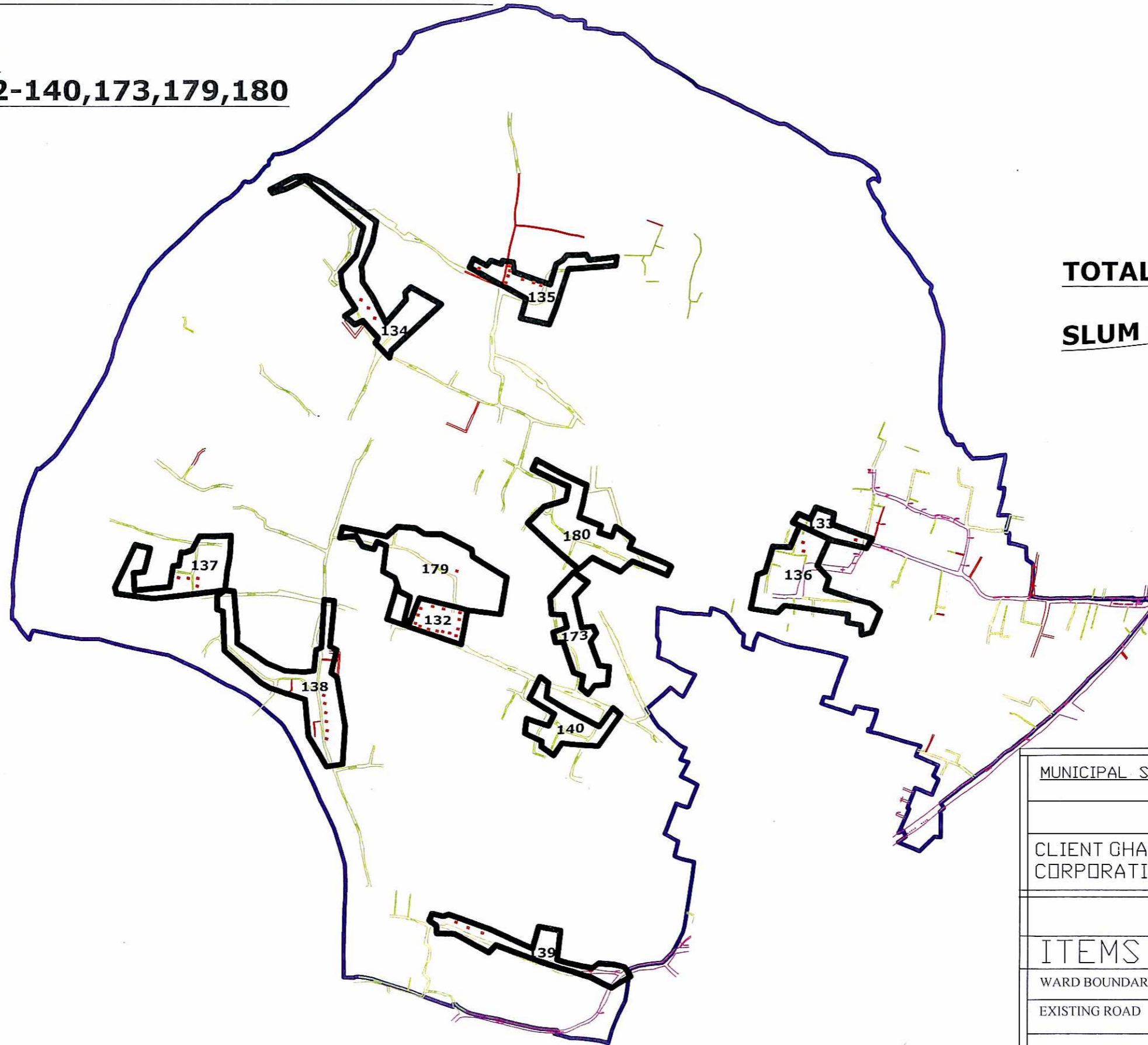


CHANDERNAGORE MUNICIPAL CORPORATION



WARD NO - 30

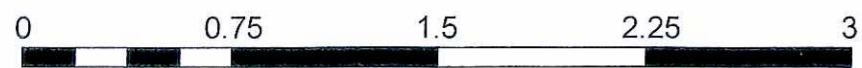
SLUM NO:- 132-140,173,179,180



TOTAL BENEFICIARIES: 42

SLUM : 42

Scale



Kilometers

Nodal Officer
Chandernagore Municipal
Corporation
HFA/PMAY

Asstt. Engineer
Chandernagore Municipal
Corporation


MUNICIPAL SLUM MAP: **Ward 30**

CLIENT GHANDERNAGORE MUNICIPAL CORPORATION

LEGEND

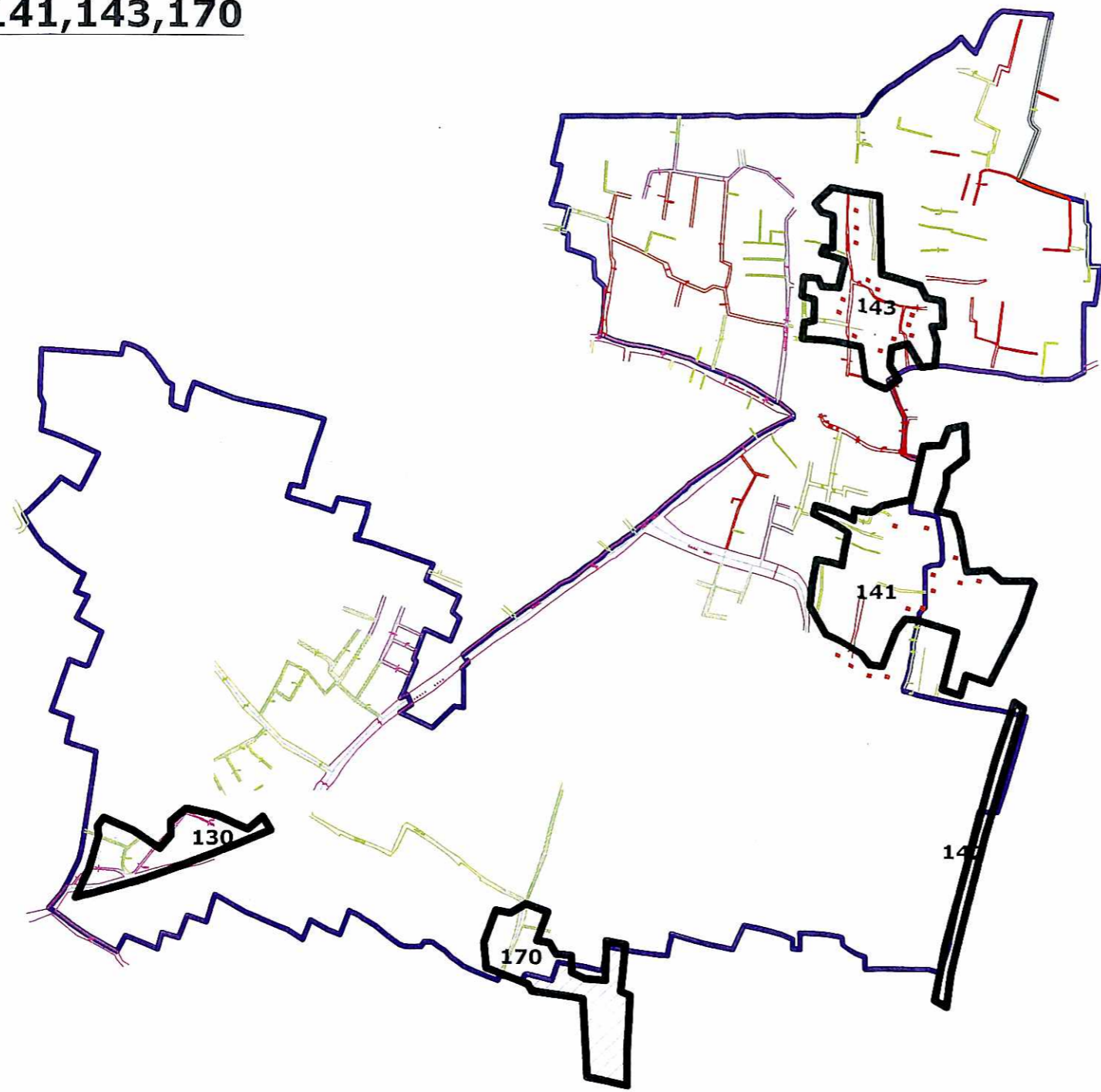
ITEMS		PROPOSED QTY
WARD BOUNDARY		
EXISTING ROAD	====	
SLUM BOUNDARY		
SLUMS IDENTIFIED FOR BLC IN 2015-2016		
BENEFICIARY BUILDING		42

CHANDERNAGORE MUNICIPAL CORPORATION



WARD NO - 31


SLUM NO:- 130,141,143,170



TOTAL BENEFICIARIES: 26

SLUM : 22

NON SLUM: 4




P. Basu
Nodal Officer
Chandernagore Municipal Corporation
HFA/PMAY

[Signature]
Asstt. Engineer
Chandernagore Municipal Corporation

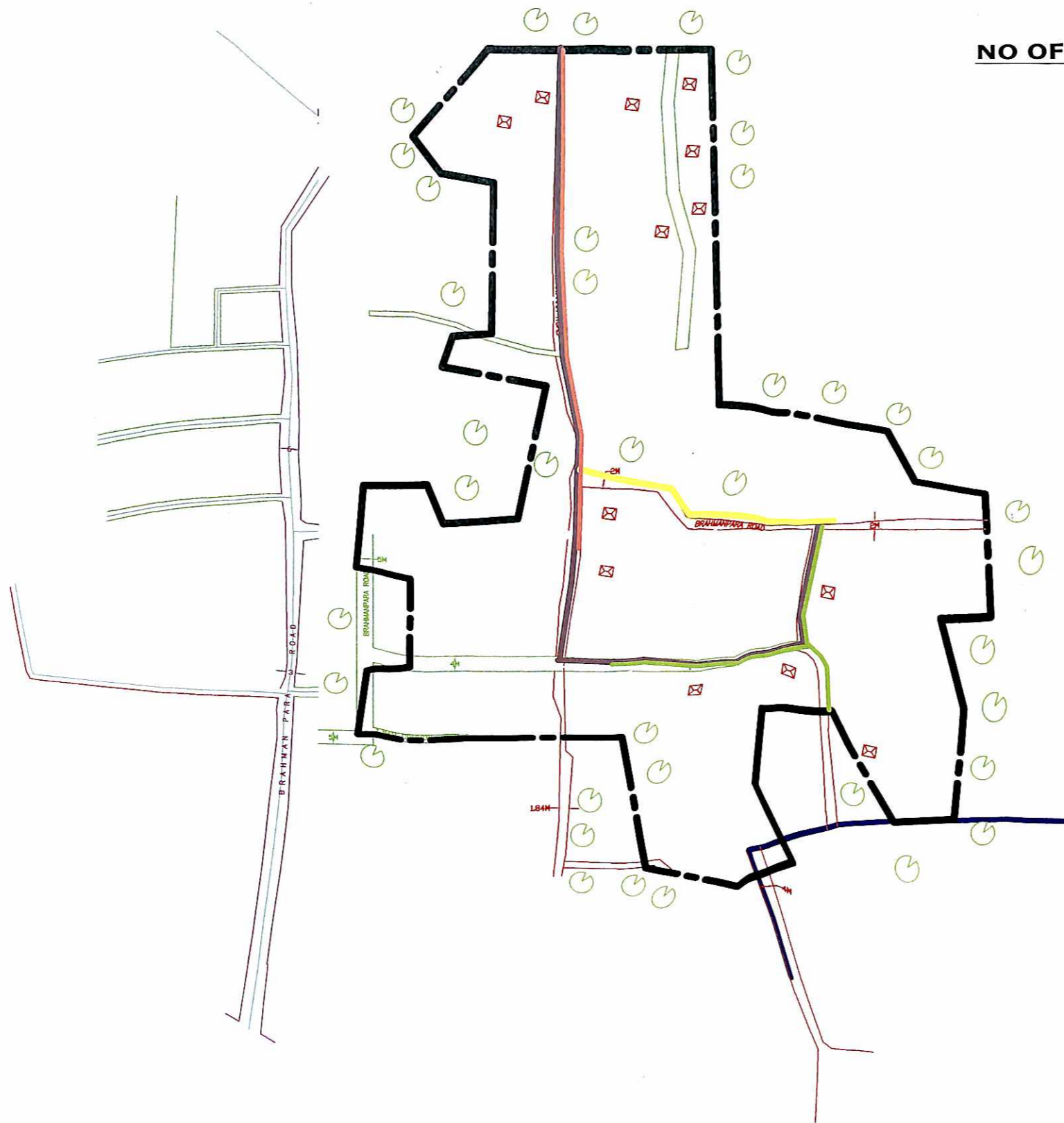
MUNICIPAL SLUM MAP: Ward 31		
CLIENT CHANDERNAGORE MUNICIPAL CORPORATION		
LEGEND		
ITEMS		PROPOSED QTY
WARD BOUNDARY		
EXISTING ROAD	====	
SLUM BOUNDARY		
SLUMS IDENTIFIED FOR BLC IN 2015-2016		
BENEFICIARY BLDG		26

CHANDERNAGORE MUNICIPAL CORPORATION

WARD NO - 31
SLUM NO:-143



NO OF BENEFICIARIES: 13



[Signature]
Asstt. Engineer
Chandernagore Municipal
Corporation

MUNICIPAL SLUM MAP: Bowbazar Jele Para


AREA OF SLUM : 4016 sq mtrs

CLIENT :CHANDERNAGORE MUNICIPAL
CORPORATION

LEGEND

ITEMS	EXISTING	PROPOSED	QTY (Proposed)
DWELLING UNIT (BLC: 2015-2016)			13
KUTCHA ROAD			
CONCRETE ROAD			244 m
DRAIN (300X300 mm)			145 m
DRAIN (400X400 mm)			118 m
DRAIN (450X600 mm)			87.65 m
TREE			

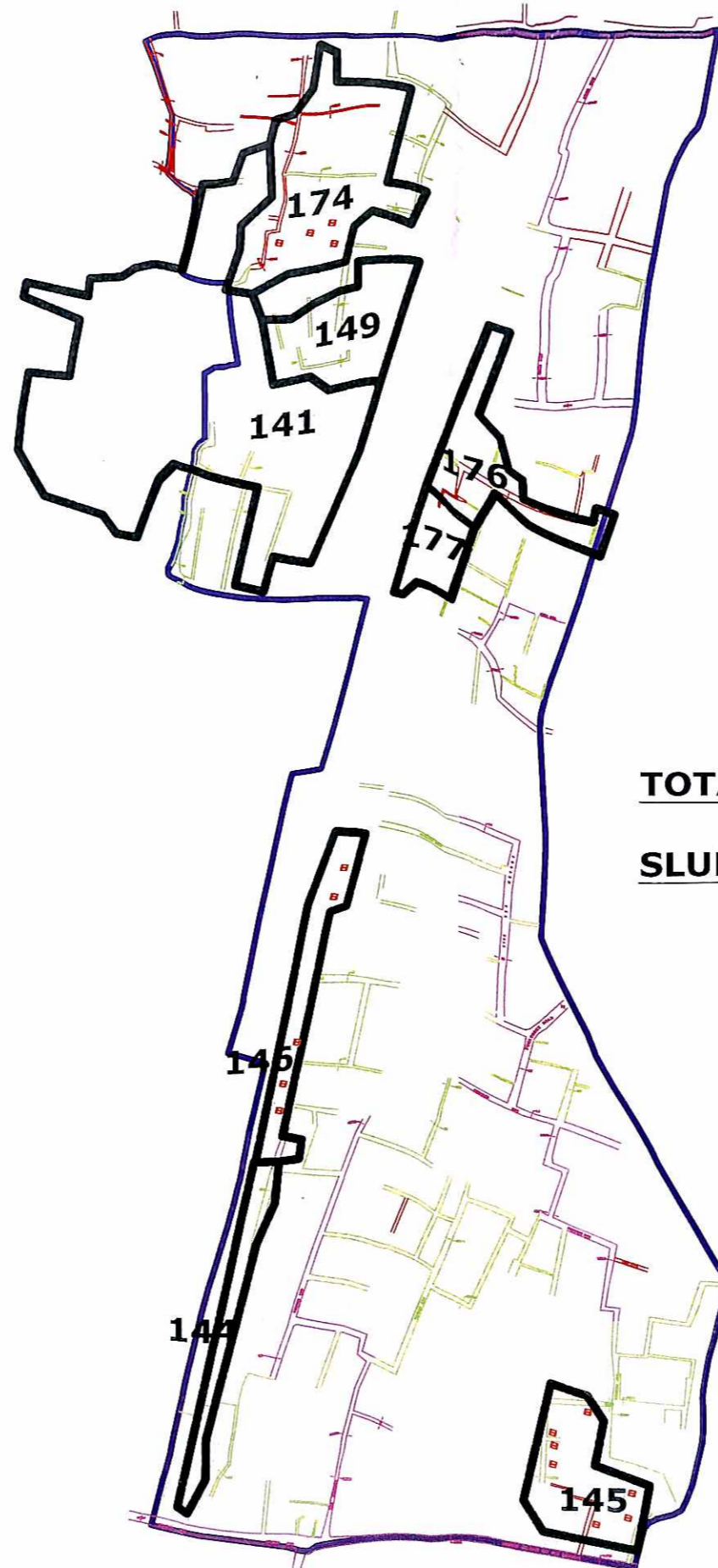

Scale



CHANDERNAGORE MUNICIPAL CORPORATION

WARD NO - 32

SLUM NO:- 144-146,148-150,176,177




TOTAL BENEFICIARIES: 16

SLUM : 16

P. Bhowmik
Nodal Officer
Chandernagore Municipal
Corporation
HFA/PMAY

[Signature]
Asstt. Engineer
Chandernagore Municipal
Corporation

Scale



MUNICIPAL SLUM MAP: Ward 32		
CLIENT CHANDERNAGORE MUNICIPAL CORPORATION		
		LEGEND
ITEMS		PROPOSED QTY
WARD BOUNDARY		
EXISTING ROAD		
SLUM BOUNDARY		
SLUMS IDENTIFIED FOR BLC IN 2015-2016		
BENEFICIARY BLDG		16

CHANDERNAGORE MUNICIPAL CORPORATION

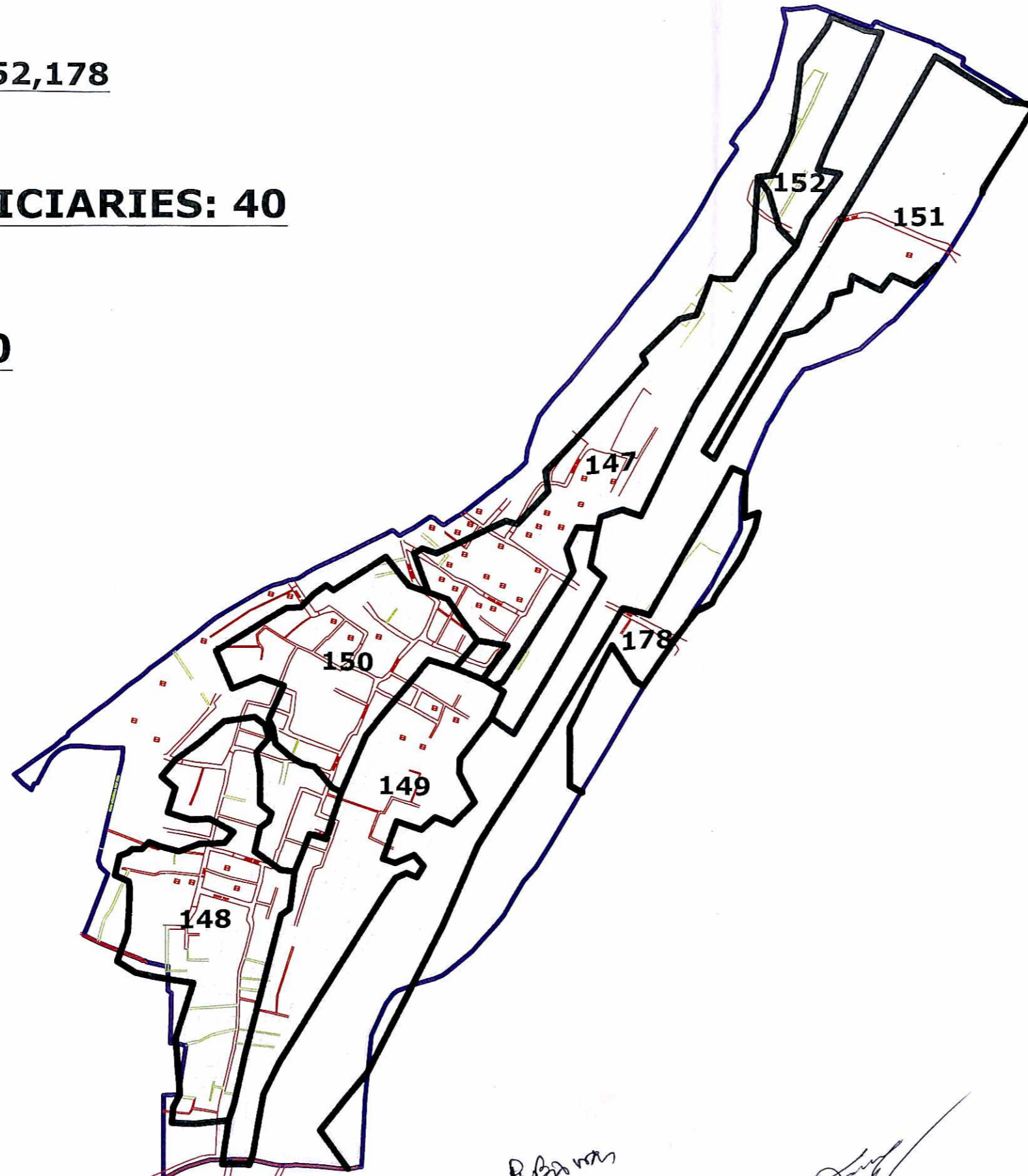
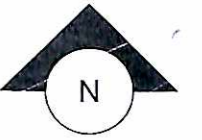
WARD NO - 33

SLUM NO:- 148-152,178


TOTAL BENEFICIARIES: 40

SLUM : 30

NON SLUM: 10



Scale



P. B. ...
 Nodal Officer
 Chandernagore Municipal
 Corporation
 HFA/PMAY

[Signature]
 Asstt. Engineer
 Chandernagore Municipal
 Corporation

MUNICIPAL SLUM MAP: Ward 33		
CLIENT GHANDERNAGORE MUNICIPAL CORPORATION		
	LEGEND	
ITEMS		PROPOSED QTY
WARD BOUNDARY		
EXISTING ROAD		
SLUM BOUNDARY		
SLUMS IDENTIFIED FOR BLC IN 2015-2016		
BENEFICIARY BLDG		40