

Housing For All by 2018-19

DETAILS PROJECT REPORT

for the Year 2018-2019

Suri Municipality

under

Pradhan Mantri Awas Yojana (PMAY): Urban



Submitted by

SURI MUNICIPALITY, BIRBHUM

Estb:-1876

PREFACE

Pradhan Mantry Awas Yojana (PMAY) aims at providing Housing For All By 2022 when the Nation Complete 75 years of its independence.

The urban houseless persons contribute to the economy of the cities and thus the Nation as cheap labour in the informal sector; yet they live with no shelter or social security. The urban houseless service with many challenges like no access to elementary public service such as health, education, food, water and sanitation. Pradhan Mantry Awas Yojana (PMAY) also aims at providing a pucca house to every family with water connection, toilet facilities, 24x7 electricity supply and access.

The mission seeks to address the housing requirement of urban poor including slum dwellers through "In Situ" Slum Redevelopment, Affordable Housing through credit linked subsidy, and Affordable Housing in partnership and subsidy for beneficiary led individual house under the mission, beneficiaries can take advantage under one component only.

Total beneficiaries of the scheme are 2000 nos. From 76 nos. Slum projected for the year 2018-19.

Total cost of the project is 8096.00 lakhs as per relevant department & P.W.D. schedule of rates.



Our Suri Municipality is one of the oldest Municipality under West Bengal. The citizens of the Municipality expect improvement in the services, which are delivered by the Municipality. The Housing For All By 2022 Plan of Action (HFAPOA): Suri Municipality under Birbhum District under Pradhan Mantry Awas Yojana (PMAY): preparation is one of the outward expression of the community since it states the citizen's demand from the ULB to avail the basic service delivered by the ULB itself.

I have no hesitation to hope that with collective efforts of all levels, the developmental scheme of the Housing For All By 2022- Plan of Action (HFAPOA) : Suri Municipality under Birbhum District under Pradhan Mantry Awas Yojana (PMAY): shall be implemented within the schedule time without any hope it over to the next.

I express my sincere thanks to all the stakeholders, Municipal Employees and Citizens of the Municipality for preparation of Housing For All By 2022- Plan of Action (HFAPOA) : Suri Municipality under Birbhum District under Pradhan Mantry Awas Yojana (PMAY) as well as the developmental scheme of the Housing For All By 2022- Plan of Action shall be implemented within the schedule time without any hope it over to the next Housing For All By 2022- Plan of Action (HFAPOA) : Suri Municipality under Birbhum District under Pradhan Mantry Awas Yojana (PMAY).

I hope, we will be able to reach the peaks of success in the developmental sectore in coming years through Housing For All By 2022- Plan of Action (HFAPOA): Suri Municipality under Birbhum District under Pradhan Mantry Awas Yojana (PMAY).

(UjjalChatterjee)
Chairman
Suri Municipality
Birbhum

Ujjal
Chairman
Suri Municipality
Suri, Birbhum

SURI MUNICIPALITY, BIRBHUM

Proceedings of the ordinary meeting of the Board of Councillors of Suri Municipality held on 06/10/2018 at 11:00 A.M in the Suri Municipal office premises.

Present members:

1) Sri. Ujjal Chatterjee	Chairman
2) Sri. Vidyasagar Saw	Vice-Chairman
3) Smt.Jyotsna Saha	Councillor
4)Sri.Kazi Farjuddin	Councillor
5)Smt.Manidipa Mukherjee	Councillor
6)Sri.Ranjit Manna	Councillor
7)Smt.Shila Kahar	Councillor
8)Sri.Mrinmoy Mukherjee	Councillor
9)Smt.Shipra Majumdar	Councillor
10) Sri.Tapan Sukul	Councillor
11) Sri.Khiten Das	Councillor
12) Sri.Ujjwal Mukherjee	Councillor
13) Sri.Mongalmoy Bauri	Councillor

Sri.Ujjwal Chatterjee.Chirman. Suri Municipality presided over the meeting:-

13(N) Laid the note sheet of Nodal Officer, House for All & Executive Officer, Suri Municipality regarding Preparation of DPR for 2000 benf 2018-19 for House for All as per direction of SUDA & resolved that note sheet of Nodal Officer be approved.

It is also resolved that Nodal Officer, House for All Project be authorised to look into the matter for the purpose.


Chairman
Suri Municipality
Suri, Birbhum

Planning Team

- I. Shri. Ujjal Chatterjee , Chairman, Suri Municipality. Birbhum
- II. Shri. Vidya Sagar Shaw, Vice-Chairman, Suri Municipality. Birbhum
- III. Shri, Sukanti Chatterjee, Executive Officer, Suri Municipality. Birbhum, (Nodal Officer for HFA)
- IV. Kazi Forjuddin, C.I.C, HFA, Suri Municipality.
- V. Sri.Tushar Kanti Ghosh, A.P.O. Suri Municipality. Birbhum
- VI. Sri.Probal Chowdhury, Assessment Inspector, Suri Municipality. Birbhum
- VII. Shri. Anupam Sarkar, Urban Planner, Suri Municipality (Assistant Nodal Officer for HFA)


Chairman
Suri Municipality
Suri, Birbhum

Annexure 7C
(Para 14.5 of the Guidelines)


Format for Project under Beneficiary Led Construction Or Enhancement

1	Name of the State:	:	West Bengal						
2	Name of the District:	:	Birbhum						
3	Name of the City:	:	Suri						
4	Project Name:	:	HFA-SURI 2018-19						
5	Project Code:	:	19801666034N0						
6	State Level Nodal Agency:	:	State Urban Development Agency (SUDA)						
7	Implementing Agency/ ULB	:	Suri Municipality						
	Date of Approval by State Level Sanctioning and Monitoring Committee (SLSMC)	:							
9	No. of location covered in project: No of Slum Area Covered & No of Non Slum Area Covered	:	Name of Location	No. of beneficiaries	Whether Slum / Non-Slum	If Slum, then Slum type	If slum, whether it gets completely rehabilitated		
		:	Suri Municipal Area	2000	Covering both Slum & Non-Slum area	Notified	No		
10	Project Cost (Rs. In Lakhs)	:	8,096.00						
11	No. of beneficiaries covered in the project	:	GEN	SC	ST	OBC	Total	Minority	Person with Disability
		:	1200	395	25	380	2000	715	19
12	Whether beneficiary have been selected as PMAY Guidelines?	:	Yes						
13	No. of Houses constructed / acquired. Please specify ownership (Any of these)	:	Joint	Female	Male	Transgender			
		:	00	609	1391	N.A			
14	No. of beneficiaries covered in the project	:	Male	Female	Transgender				
		:	1391	609	N.A				
15	Whether it has been ensured that selected beneficiaries have rightful ownership of the land ?	:	Yes						
16	Whether building plan for all houses have been Approved?	:	Yes						
17	i. GoI grant required (Rs. 1.5 lakh per eligible beneficiary) (Rs. in Lakhs)	:	3,000.00						

	ii. State grant, (Rs. in Lakhs)	:	4,228.00
	iii. ULB grant (Rs. in Lakhs)	:	368.00
	iv. Beneficiary Share (Rs. in Lakhs)	:	500.00
	v. Total (Rs. in Lakhs)	:	8,096.00
18	Whether technical specification / design for housing have been ensured as per Indian Standards / NBC/ State Norms?	:	Yes
19	Whether it has been ensured that balance cost of construction is tied up with State Grant, ULB Grant & Beneficiary Share ?	:	Yes
	Whether trunk and line infrastructure is existing or being provisioned ?	:	
	i. Water Supply	:	Yes
	ii. Sewerage	:	No
	iii. Road	:	Yes
	iv. Storm Water Drain	:	Yes
	v. External Electrification	:	Yes
	vi. Solid Waste Management	:	Yes
	vii. Any Other	:	Yes
	viii. In case, any infrastructure has not been proposed, reason thereof.	:	
20	Whether disaster (earthquake, flood, cyclone, landslide etc.) resistant features have been adopted in concept, design and implementation of the project ?	:	Yes
21	Whether Demand Survey Completed for entire city ?	:	Yes
22	Whether City-wide integrated project have been formulated ? If not reasons thereof ?	:	Yes
23	Whether validation with SECC data for housing condition conducted ?	:	Yes
24	Whether Direct Benefit Transfer (DBT) of fund to individual bank account of beneficiary ensured in the project ?	:	Yes
25	Whether there is provision in DPR for tracking/monitoring the progress of individual houses through geo-tagged photographs ?	:	Yes

26	Whether any innovation/cost effective / Green technology adopted in the project?	:	Yes
27	Comments of SLAC after techno economic appraisal of DPR	:	Project covers the most needy beneficiaries
28	Project brief including any other information ULB/State would like to furnish	:	The project covers all wards
29	Project Submission Date to SLSMC	:	

It is hereby confirmed that State/UT and ULB have checked all the beneficiaries as per guidelines of HFA. It is also submitted that no beneficiary has been selected for more than one benefit under the Mission including Credit Linked Subsidy Scheme (CLSS) component of the Mission.

 Signature of the 
 Mayor/ Chairperson/Municipal Commissioner
 Chairman
 Suri Municipality
 Suri, Birbhum

 Signature
 Chief Engineer
 M.E Dte,GoWB

 Signature
 (Director,SUDA)

 Signature
 (Secretary,UD & MA Department,GoWB)

Executive Summary

Project Details

1	Name of the State:	:	West Bengal
2	Name of the District:	:	Birbhum
3	Name of the City:	:	Suri
4	Project Name:	:	HFA - SURI 2018-19
5	Project Cost (Rs. in Lakhs)	:	8,096.00
6	Central Share (Rs. in Lakhs)	:	3,000.00
7	State Share (Rs. in Lakhs)	:	4,228.00
8	ULB Share (Rs. in Lakhs)	:	368.00
9	Beneficiary share (Rs. in Lakhs)	:	500.00
10	Total Infrastructure Cost (Rs. in Lakhs)	:	736.00
11	Percentage of Infrastructure Cost of Housing Cost	:	10
12	Infrastructure Cost per Dwelling Unit (Rs. in Lakhs)	:	0.368
13	Year of Implementation	:	2018-19
14	Component Housing Construction	:	Beneficiary Led Construction (BLC)
15	SOR Adopted	:	PWD (WB) w.e.f 1.7.14 with current corrigendum

Project Contributions (Physical + Financial) (Rs. in Lakh)

Sl	Scheme Component	Type	Qty	Unit	Rate (in Rs/Unit)	Proposed Project Cost (In Lakh)	Appraised Project Cost (In Lakh)	Central Share (Rs. 1.5Lakh/ DU)	State Govt. Share (Rs. 1.93Lakh/ DU)	ULB Share @ 0.184 Lakh/ DU	Beneficiaries Share @ 0.25 Lakh/DU)
A. HOUSING											
1	New in-situ										
	Single Storied Units		2000	Nos	368000.00	8,096.00	8,096.00	3,000.00	3,860.00	0.00	500.00
Total Housing Cost Sub Total (A)						8,096.00	8,096.00	3,000.00	3,860.00	0.00	500.00
B. INFRASTRUCTURE											
Sl	Scheme Component	Type	Qty	Unit	Rate (in Rs/Unit)	Proposed Project Cost (In Lakh)	Appraised Project Cost (In Lakh)	Central Share (Rs. in Lakh)	State Govt. Share (@50%) (in Lakh)	ULB Share (@50%) (in Lakh)	Beneficiaries Share (in Lakh)
1 ROADS											
1	ROAD	C.C Road	494.58	sqm	1012.00/m2	500.52	500.52		250.26	250.26	

dh

2. WATER SUPPLY											
3 STORM WATER DRAINS											
2	Drain	Surface Drain	6728	m	3500/m	235.48	235.48		117.74	117.74	
Total Infrastructure Cost Sub Total (B)						736.00	736.00	0.00	368.00	368.00	0.00
GRAND TOTAL (A+B)						8,096.00	8,096.00	3,000.00	4,228.00	368.00	500.00

Signature of the ULB level *dhf*
Competent Technical officer
Sub Assistant Engineer
Housing for All (PMAY)
Name & Designation: Suri Municipality

Fax No:

Telephone No:

E-mail:

Signature of the State
level Competent
Technical Officer

Name & Designation: Chief
Engineer, MeDte, GoWB
Bikash Bhavan, South
Block, 1st Floor, Salt lake, Kol-
91

Fax No: 033-23375474

Telephone No: 033-23371331

E-mail: ce_medte@yahoo.com

Signature

Director(SUDA)

Name & Designation: Smt D. Dutta Gupta,

Director, SUDA

Fax No: 033-23585767

Telephone No: 033-23585767

E-mail: wbsudadir@gmail.com

Signature of the Mayor/
Chairperson/ Municipal *ch*
Commissioner/Administrator
Suri Municipality
Suri, Birbhum

Name & Designation:

Fax No:

Telephone No:

E-mail:

FUND FLOW PATTERN

Rupees in lakhs

SL. NO	NAME OF THE SCHEME	ESTIMATED COST	YEAR 18-19				
			GOI	GOV't WB	ULB	Beneficiaries	Total
1	PMAY Project, Suri Municipality	8096.00	3000.00	4228.00	368.00	500.00	8096.00
	Total	8096.00	3000.00	4228.00	368.00	500.00	8096.00

YEARWISE PHASING OF FUND

Rupees in lakhs

EAR 18-19	RELEASE OF FUND				
	GOI	GOV't WB	ULB	Beneficiaries	TOTAL
1st Installment @ 40%	1200.00	1691.2	147.2	200.00	3238.40
2nd Installment @ 40%	1200.00	1691.2	147.2	200.00	3238.40
3rd Installment @ 20 %	600.00	845.6	73.6	100	1619.20
TOTAL	3000.00	4228.00	368.00	500.00	8096.00

REQUIREMENT OF FUND

Rupees in lakhs

SL. NO	NAME OF THE SCHEME	YEAR 18-19	TOTAL
1	PMAY Project, Suri Municipality	8096.00	8096.00
Total		8096.00	8096.00

Ch
 Chairman
 Suri Municipality
 Suri, Birbhum

AIP Tables**Annexure 6**

(Para 8.6 & Para 14.4 of the Guidelines)

Summary Sheet for Annual Implementation Plan (AIP) for the Year 2018-19

District:	Birbhum							
Name of the ULB:	Suri							
Admissible Component	Target for the Year 2015-16	Achievement for the Year 2015-16	Target for the Year 2016-17	Achievement for the Year 2016-17	Target for the Year 2017-18	Achievement for the Year 2017-18	Target for the Year 2018-19	Remaining Target as per HFAPoA
A. Beneficiary Led Construction								
• New Houses	238	238	0	0	1000	1000	2000	1380
• Enhancement	Nil	Nil	Nil	Nil	Nil	Nil	Nil	Nil
• Sub Total (A)	238	238	0	0	1000	1000	2000	1380
B. In-situ Slum Rehabilitation with participation of Private Sector								
• Number of Slums	Nil	Nil	Nil	Nil	Nil	Nil	Nil	Nil
• Number of Households (B)	Nil	Nil	Nil	Nil	Nil	Nil	Nil	Nil
C. Affordable Housing in Partnership (EWS Category) (C)	Nil	Nil	Nil	Nil	Nil	Nil	Nil	Nil
D. Credit Linked Subsidy								
• EWS Households	Nil	Nil	Nil	Nil	Nil	Nil	Nil	Nil
• LIG Households	Nil	Nil	Nil	Nil	Nil	Nil	Nil	Nil
• Sub Total (D)	Nil	Nil	Nil	Nil	Nil	Nil	Nil	Nil


 Chairman
 Suri Municipality
 Suri, Birbhum

E. TOTAL (A+B+C+D)	238	238	0	0	1000	1000	2000	1380
--------------------	-----	-----	---	---	------	------	------	------

I.Subsidy for Beneficiary-led Individual House Construction or Enhancement

Year *	<u>Beneficiary-led Individual House Construction or Enhancement in Slums & Non-Slum Areas</u>								
	No. of Beneficiaries		Resource Mobilisation (Rs. in Crore)						
	New Housing	Enhancement of Existing House	New Housing	Enhancement of Existing House	Total Cost	Central Share	State Share	Beneficiary Share	ULB Share (if applicable)
2015-16	238	Nil	9.63		9.63	3.57	5.03	0.60	0.44
2016-17	0	Nil	0.00		0.00	0.00	0.00	0.00	0.00
2017-18	1000	Nil	40.48		40.48	15.00	21.14	2.50	1.84
2018-19	2000	Nil	80.96		80.96	30.00	42.28	5.00	3.68
2019-20									
2020-21									
2021-22									
Total	3238		131.07		131.07	48.57	68.45	8.10	5.96

Note : * Cost of each DU : 3.68 Lakh

II.Slum Rehabilitation of Slum Dwellers with Participation of Private Sector

Year *	<u>Slum Rehabilitation through Participation of Private Sector</u>						
	No. of Slums	No. of Beneficiaries	Resource Mobilisation (Rs. in Crore)				
			Total Cost	Central Share	State Share	Beneficiary Share	ULB Share (if applicable)
2015-16	Nil	Nil	Nil	Nil	Nil	Nil	Nil
2016-17	Nil	Nil	Nil	Nil	Nil	Nil	Nil
2017-18	Nil	Nil	Nil	Nil	Nil	Nil	Nil
2018-19	Nil	Nil	Nil	Nil	Nil	Nil	Nil
2019-20							

IV. Affordable Housing for Weaker Section through Credit Linked Subsidy

Year *	No. of Slums	Affordable Housing through Credit Linked Subsidy					
		No. of Beneficiaries availed Loan		Resource Mobilisation (Rs in Crores)		Estimated Interest Subsidy Availed	
		EWS	LIG	EWS	LIG	EWS	LIG
2015-16	New Housing	Nil	Nil	Nil	Nil	Nil	Nil
	Enhancement (Existing House)	Nil	Nil	Nil	Nil	Nil	Nil
2016-17	New Housing	Nil	Nil	Nil	Nil	Nil	Nil
	Enhancement (Existing House)	Nil	Nil	Nil	Nil	Nil	Nil
2017-18	New Housing	Nil	Nil	Nil	Nil	Nil	Nil
	Enhancement (Existing House)	Nil	Nil	Nil	Nil	Nil	Nil
2018-19	New Housing	Nil	Nil	Nil	Nil	Nil	Nil
	Enhancement (Existing House)	Nil	Nil	Nil	Nil	Nil	Nil
2019-20	New Housing						
	Enhancement (Existing House)						
2020-21	New Housing						
	Enhancement (Existing House)						
2021-22	New Housing						
	Enhancement (Existing House)						
Total		Nil	Nil	Nil	Nil	Nil	Nil

Signature of the
Mayor/ Chairperson/
Municipal Commissioner

Chairman
Suri Municipality
Suri, Birbhum

Signature
(Director,SUDA)

Definition

Affordable Housing Project:	Housing projects where 35% of the houses are constructed for EWS category
Beneficiary	A beneficiary family will comprise husband, wife and unmarried children. The beneficiary family should not own a pucca house (an all weather dwelling unit) either in his/her name or in the name of any member of his/her family in any part of India.
Carpet Area	Area enclosed within the walls, actual area to lay the carpet. This area does not include the thickness of the inner walls
Central Nodal Agencies	Nodal Agencies identified by Ministry for the purposes of implementation of Credit linked subsidy component of the mission
Economically Weaker Section (EWS):	EWS households are defined as households having an annual income up to Rs. 3,00,000 (Rupees Three Lakhs). States/UTs shall have the flexibility to redefine the annual income criteria as per local conditions in consultation with the Centre.
EWS House	An all weather single unit or a unit in a multi-storeyed super structure having carpet area of upto 30 sq. m. with adequate basic civic services and infrastructure services like toilet, water, electricity etc. States can determine the area of EWS as per their local needs with information to Ministry
"Floor Area Ratio" (FAR)/FSI	The quotient obtained by dividing the total covered area (plinth area) on all the floors by the area of the plot: $FAR = \frac{\text{Total covered area on all the floors} \times 100}{\text{Plot area}}$ <p>If States/Cities have some variations in this definition, State/City definitions will be accepted under the mission</p>
Implementing Agencies	Implementing agencies are the agencies such as Urban Local Bodies, Development Authorities, Housing Boards etc. which are selected by State Government/SLSMC for implementing PradhanMantriAwasYojana – Housing for All (Urban) Mission.
Low Income Group (LIG):	LIG households are defined as households having an annual income between Rs.3,00,001 (Rupees Three Lakhs One) up to Rs.6,00,000 (Rupees Six Lakhs). States/UTs shall have the flexibility to redefine the annual income criteria as per local conditions in consultation with the Centre.
Primary Lending Institutions (PLI)	Scheduled Commercial Banks, Housing Finance Companies, Regional Rural Banks (RRBs), State Cooperative Banks, Urban Cooperative Banks or any other institutions as may be identified by the Ministry
Slum	A compact area of at least 300 population or about 60-70 households of poorly built congested tenements, in unhygienic environment usually with inadequate infrastructure and lacking in proper sanitary and drinking water facilities.
State Level Nodal Agencies (SLNAs)	Nodal Agency designated by the State Governments for implementing the Mission
Transfer of Development Rights (TDR)	TDR means making available certain amount of additional built up area in lieu of the area relinquished or surrendered by the owner of the land, so that he can use extra built up area himself in some other land.

Pradhan Mantri Awas Yojana (PMAY) aims at Providing Housing for All (HFA) by 2022 when the Nation Complete 75 years of its independence.

The urban homeless persons contribute to the economy of the cities and thus the Nation as cheap labour in the informal sector; yet they live with no shelter or social security. The urban homeless service with many challenges like no access to elementary Public Services such as health, education, food, water and sanitation. Pradhan Mantri Awas Yojana (PMAY) also aims at providing a pucca house to every family with water connection, toilet facilities, 24 X 7 electricity supply and access.

The Mission seeks to address the housing requirement of urban poor including slum dwellers through "In Situ" Slum Redevelopment, Affordable Housing through credit linked subsidy, and Affordable Housing in partnership and subsidy for beneficiary led individual house. Under the mission, beneficiaries can take advantage under one component only.

Total beneficiaries of the scheme are 2000 from 76 nos. slum projected for the year 2018-19.

Table.20 III. Year-wise Proposed Interventions in Slums

Year	Number of Beneficiaries and Central Assistance Required (Rs. in Crores)														
	Redevelopment thru Private Partner Participation*			Beneficiary-led Construction			Credit Subsidy***			Linked Affordable Housing Partnership			Total		
	No. of Slu ms	No. of Benefici aries	Amo unt	No. of Slu ms	No. of Bene ficiari es	Amoun t	No. of Slu ms	No. of Benefici aries	Amo unt	No. of Slu ms	No. of Benefici aries	Amo unt	No. of Benefi ciaries	Amou nt	
2015-16	NI L	NA	NA	76	238	3.57	NI L	NA	NA	NI L	NA	NA	238	3.57	
2016-17	NI L	NA	NA	76	-	-	NI L	NA	NA	NI L	NA	NA	-	-	
2017-18	NI L	NA	NA	76	1000	15.00	NI L	NA	NA	NI L	NA	NA	1000	15.00	
2018-19	NI L	NA	NA	76	2000	30.00	NI L	NA	NA	NI L	NA	NA	2000	30.00	
2019-20	NI L	NA	NA	76	600	9.00	NI L	NA	NA	NI L	NA	NA	600	9.00	
2020-21	NI L	NA	NA	76	430	6.45	NI L	NA	NA	NI L	NA	NA	430	6.45	
2021-22	NI L	NA	NA	76	350	5.25	NI L	NA	NA	NI L	NA	NA	350	5.25	
Total	NI L	NA	NA	76	4618	69.27	NI L	NA	NA	NI L	NA	NA	4618	69.27	

* Each beneficiary at the rate of one lakh each, **Each Beneficiary at the rate of 1.5 lakh each, *** Just put number of beneficiaries, amount is not required,**** Affordable Housing in Partnership @ 1.5 lakh each

Table.21 IV. Year-wise Proposed Interventions for Other Urban Poor based on demand survey

Year	Number of Beneficiaries and Central Assistance Required (Rs. in Crores)							
	Beneficiary-led Construction		Credit Linked Subsidy		Affordable Partnership Housing in		Total	
	No. of Beneficiaries	Amount	No. of Beneficiaries	Amount	No. of Beneficiaries	Amount	No. of Beneficiaries	Amount
2015-16			NIL	NIL				
2016-17			NIL	NIL	94	1.41	94	1.41
2017-18			NIL	NIL	94	1.41	94	1.41
2018-19			NIL	NIL	94	1.41	94	1.41
2019-20			NIL	NIL	94	1.41	94	1.41
2020-21			NIL	NIL	94	1.41	94	1.41
2021-22			NIL	NIL	94	1.41	94	1.41
Total			NIL	NIL	564	8.46	564	8.46

V. Year-wise targets under different components :-

Interventions		Number of Beneficiaries and Central Assistance Required (Rs. in Crores)														Total	
		2015-16		2016-17		2017-18		2018-19		2019-20		2020-21		2021-22			
		No.	Amount	No.	Amount	No.	Amount	No.	Amount	No.	Amount	No.	Amount	No.	Amount		
Redevelopment through Private Participation	Slu ms	NIL	NA	NIL	NA	NIL	NA	NIL	NA	NIL	NA	NIL	NA	NIL	NA	NIL	NA
	Non - Slu ms	NIL	NA	NIL	NA	NIL	NA	NIL	NA	NIL	NA	NIL	NA	NIL	NA	NIL	NA
Subsid for beneficiary-led/improvement of existing house	Slu ms	238	3.57	-	-	1000	15.00	2000	30.00	600	9.00	430	6.45	350	5.25	4618	69.27
	Non - Slu ms	NIL	NA	NIL	NA	NIL	NA	NIL	NA	NIL	NA	NIL	NA	NIL	NA	NIL	NA
Credit linked to individual beneficiaries	Slu ms	NIL	NA	NIL	NA	NIL	NA	NIL	NA	NIL	NA	NIL	NA	NIL	NA	NIL	NA
	Non - Slu ms	NIL	NA	NIL	NA	NIL	NA	NIL	NA	NIL	NA	NIL	NA	NIL	NA	NIL	NA
Affordable Housing in Partnership (AHP)		0	0	94	1.41	94	1.41	94	1.41	94	1.41	94	1.41	94	1.41	564	8.46
Total		238	3.57	-	-	1000	15.00	2000	30.00	600	9.00	430	6.45	350	5.25	4618	69.27

Introduction:

Housing is one of those basic social conditions that determine the quality of life and welfare of people and places. Rapid urbanization has placed remarkable strain on housing and service land. According to UN HABITAT by 2030, approximately 3 billion people, or above 40 per cent of the world's population, will need proper housing and access to basic infrastructure and services such as water and sanitation systems. This translates into the need to complete 96,150 housing units per day with serviced and documented land from now till 2030. However, ironically supply (especially in the developing world) is often limited by inadequate governance system/ human resource deficiencies/ institutions or regulations which are obsolete or lacking in capacity.

The Indian challenge is to place the reality of a recorded (Census 2011) rate of urbanization of 31.1% (377 million people) expected to house 600 million people by 2030 (up by 59% from 2011) with an expected urban housing shortage of 19 million; the slum population which is presently 66 million is projected at 105 million by 2017; the urban housing demand projected for the same year is 88.78 million. In 2012 the Ministry of Housing & Urban Poverty Alleviation (MoHUPA) stated there was an undersupply of 18.78 million housing units, of which the economically weaker section (EWS) and Lower Income Group (LIG) constituted 95%. Whilst considering housing, it may be noted that Obsolescent houses (est. 2.82 million), as well as those with congestion (est. 18.42% of total households) have to be reckoned with in our Housing Demand.

To fulfill these needs, factors such as affordability of the buyers, development cost and selling price persistently influence the supply and demand in the housing sector. Based on the current situation, housing development is concentrated in the urban and sub-urban areas, where the purchasing power is higher and the market is extensive.

In order to address the current housing needs, both the Government and the private sector must play their respective roles to fulfill their social obligations especially to the low-income and economically weaker sections keeping in view limited public resources available and the heavy investments needed for creating housing infrastructure.

Housing for All:

Access to housing facilities, is a basic human need, next only to food and clothing. Effectively, society as a whole and poor in particular, must have access to livelihoods, finance and technology as well as relevant capacities, knowledge and skills for habitat development in order to enjoy the 'right to shelter'.

In order to address issues related to housing and informal settlements, the governments should create an enabling environment through robust National/ State Housing Policies that will help to increase the supply of affordable housing. This call for working together of key stakeholders such as national and local government bodies, non-governmental organizations, financial institutions, as well as builders and private sector developers. This will enable well defined institutional and operational conditions in order to support the housing sector more effectively and, in doing so, contribute to the provision of affordable adequate Housing for All.

Context of preparation of Housing for All Plan of Action:

The Government of India's transformation programme is to "raise living standard of low income households" for which Ministry of Housing and Urban Poverty Alleviation (MoHUPA) had come up with the "National Housing and Habitat Policy (NUHHP) 2007, a precursor to the current 'Housing for all' by 2022. Several steps would be taken under the Mission to overcome problems pertaining to housing specially involving the poor and the ultra-poor.

An important part here is to ensure that only eligible recipient received housing aid, and that they be identified at their current location through a web portal which has a state wide database for capturing on low-income households, with arrangements for constant monitoring and updating.

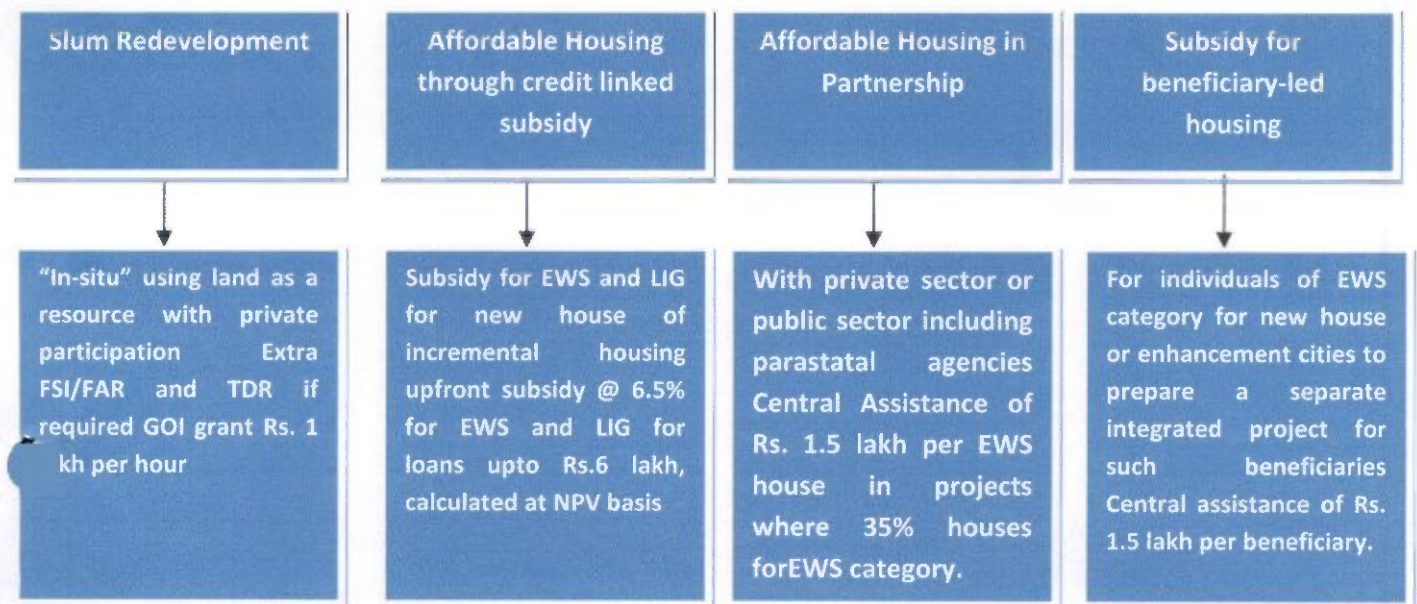
In order to address the current housing needs, both the Government and the private sector must play their respective roles to fulfill their social obligations especially to the low-income and economically weaker sections keeping in view limited public resources available and the heavy investments needed for creating housing infrastructure.

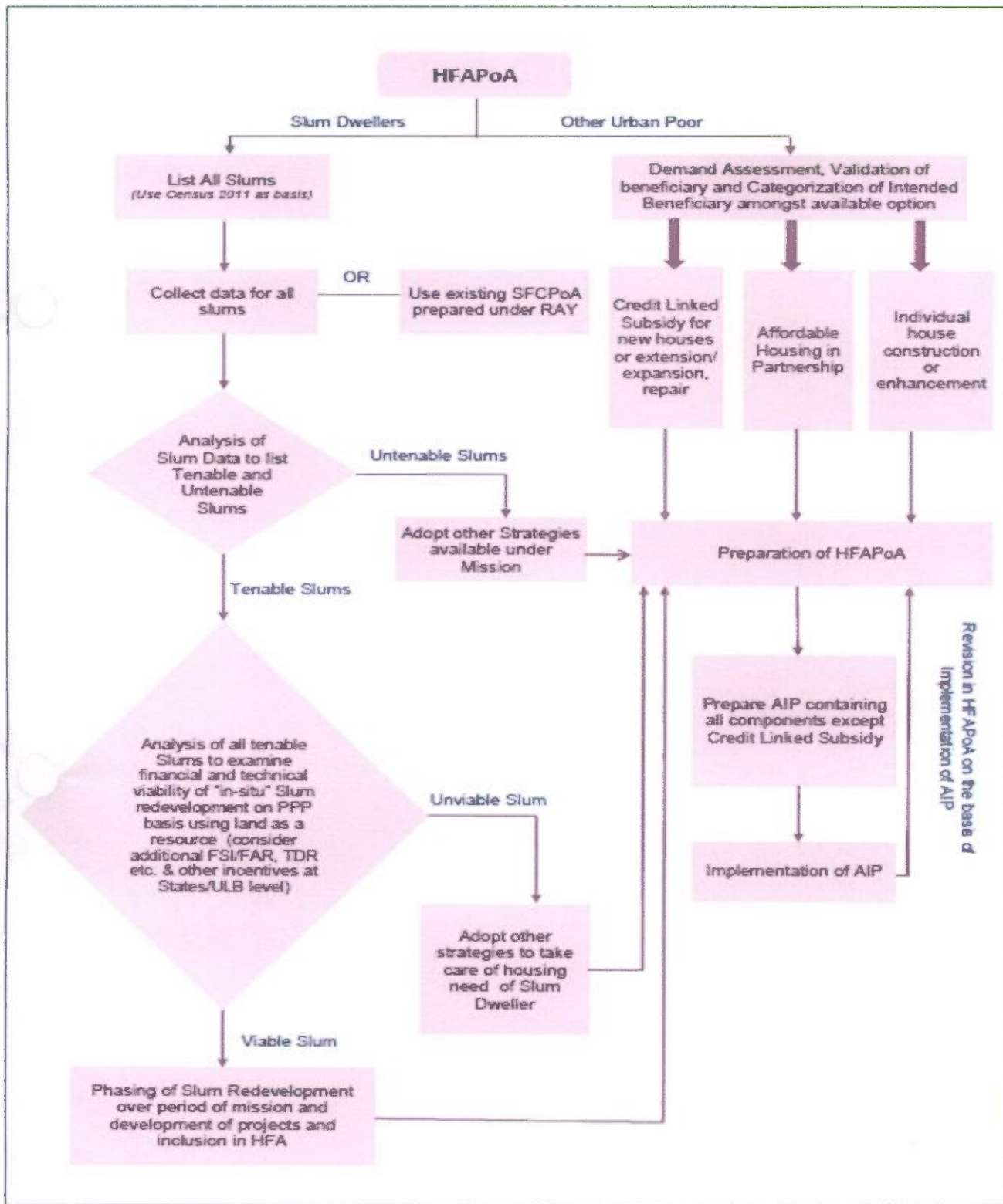
Accordingly, the Ministry of Housing and Urban Poverty Alleviation (MoHUPA) has launched "Housing for All" Mission through PradhanMantriAwasYojana (PMAY) for Urban Area to be implemented during 2015-2022 as a Centrally Scheme (except for the component of Credit Linked subsidy, which will be implemented as a State Sponsored Scheme. The Mission would provide central assistance to implementing agencies through State & UTs for providing housing to eligible families / beneficiaries by 2011. The Mission seeks to address the housing requirement of urban poor including slum dwellers for which all the states are required to prepare 'Housing for All of Action' with Annual Implementation Plans. Mission will assist State /cities in carrying out the activities for preparation of Housing for All Plan of Action (HFAPoA) under capacity building and A & OE funds. HFAPoA addresses urban poor who may not necessarily be slum dwellers.

All 4041 statutory towns as per Census 2011 with focus on 500 class I cities would be covered in three phases as follows:

- Phase I (April 2015- March 2017) to cover 100 Cities selected from States /UTs as per their willingness.
- Phase II (April 2017 – March 2019) to cover additional Cities

Ministry, however, will have flexibility regarding inclusion of Additional cities in earlier. The mission seeks to address the housing requirement of urban poor including slum dwellers through following programme verticals giving option to beneficiaries, ULBs and State Governments. These verticals are:





OVERVIEW OF MUNICIPALITY:-

Suri town has been declared as District headquarters of Bhirbhum on 27th July 1876. This town is positioned in the middle of district Birbhum and adjacent to the Jharkhand state

Birbhum district lies between 23°32'30"N and 24°35'00"N latitude and 88°01'40"E and 87°05'25" longitudes and Suri lies on 24° N latitude and 87°30'40" E longitude. Adjacent districts are Burdwan and Murshidabad and it is 175 km far from district head quarter of Burdwan and 120 km. from district head quarter of Murshidabad.

At present the area of the town is 9.49. sq. km. and Municipal area is divided into 19 municipal wards for administrative purposes. Town has been bifurcated by the connecting loop railway line of Burdwan. Very famous and heritage rich Bolpur - Shantiniketan along with its Visvabharati University is about 30.km.from Suri.

Locations

Suri is well connected by Sahebgang Loop and Kolkata-Delhi main line under Eastern Railway. Surilocaed at about 210 km. from state capital 'Kolkata' is situated on the important National Highway connecting the two N.H both N.H-2 (Kolkata-Delhi Road) and N.H-31 (Delhi-Assam Road) on the Eastern Railway (Calcutta-Assam main line). It is culturally developed and acts as nuclei of pilgrimage of this Birbhum district. The nearest important places are Burdwan (135 km), Durgapur (100 km), a famous industrial belt in India, Asansol (175 km), the coal mines (Eastern-Coalfield) area, Murshidabad, a famous place for battle between NababSirajodaula and British Soldiers, Dumka, the headquarter of Dumka district of Jharkhand State. Bolpur-Shanteniketan is also well connected by road which has Visvabharati University founded by Kabiguru R.N.Tagore.

Cities at a Glance:

1	Name of the District:	Birbhum
2	Year of establishment:	07/7/1876
3	Area (in sq. Km):	9.67 K.M.
4	No. of wards:	19
5	Population (Census 2011):	67812
5.1	Male	34594
5.2	Female	33208(Other-
5.3	Total	67,812
6	Density of Population (Per sq. km.)	7012.61
7	Break up of Population (2011):	
7.1	SC	N.A.
7.2	ST	N.A.
7.3	Minorities	N.A.
8	Date when last election held:	May ,2011
9	Year of Last Assessment of Properties:	2004-2005
10	Literacy Rate	75.96
11	Number of BPL Household (as per SUDA Survey):	7505

12	Slum Scenario	N.A.
12.1	Total No of Slum	76
12.2	Total Slum Population (as per USHA)	31366
12.3	Percentage of Slum Population to the total population	46.25
13	Housing status for Urban Poor: (as on 31.03.14)	
13.1	No. of beneficiaries provided with Houses under BSUP /	728-IHSDP
14	Length of Municipal Road: (in km.)	75.07 K.M.
15	Length of Drain: (in km.)	60.90 K.M.
16	Water Supply:	
16.1	No. of Tubewell	21 Nos.
16.2	No. of Stand post	320 Nos.
16.3	No. of houses connected with water supply network	8500 Nos.
17	Total no. of light posts.	17320
18	Health :	
18.1	No. of Hospital (ULB / Govt./ Private)	1(Govt.)
18.2	No. of Municipal Health Sub-Centre	2
18.3	No. of Ambulance	02 no.
19	Education :	
19.1	No. of Higher Secondary School (Municipal/ others)	11
19	No. of Secondary School (Municipal/ others)	02
19	No. of Primary School(Municipal/ others)	46
19.4	No. of SishuSikshaKendras (SSK)	Nil
20	Other Infrastructure (Both Municipal & Others) :	
20.1	Bridge	Nil
20.2	Flyover	Nil
20.3	Stadium	01
20.4	Parks and Gardens	02
20.5	Playground	06
20.6	Auditorium/Community Hall	04
20.7	Borough Office	Nil
20.8	Ward office	Nil
20.9	Market	22
20.10	Burning Ghat	Nil
20.11	Electric Crematorium	Nil
20.12	Burial Ground	03
20.13	Public Library	02
20	Bus Terminus	01
20.15	Ferry Ghat	Nil
20.16	Guest House/ Tourist Lodge	03
20.17	Community Latrine	03
20.18	Night Shelter	Nil
20.19	Others (Please specify) -	Nil

Distribution Of Land Use in Suri Municipality

SL. NO.	LAND USE	Area in sq. Mt.	Percentage (%) to total area
1	Residential	26,51,600	28%
2	Commercial	340920	3.60%
3	Industrial	00	00
4	Transportation and Communication	606080	6.40%
5	Public and Semi-Public	346602	3.66%
6	Public Parks and Gardens	132580	1.40%
7	Open Space	719720	7.60%
8	Mixed Use	350390	3.70%
9	Agriculture	1211213	12.79%
10	Water Bodies	975410	10.30%
11	Road	2135485	22.55%

Source: census

Physical Infrastructure profile

Suri Municipality with a population of nearly 67812 covers and area of 9.49 sq km. The road condition of the Municipality is found to be satisfactory. The drainage network is totalling to a length of about 40.96.Km. of drains of various sizes and specifications. Solid waste management is at a very initial stage and 100% collection efficiency has been observed but there is no secondary collection point or vat and dumping ground so the daily waste are collected through door to door collection method and disposed off on roadside; municipal area is more or less covered by the street light poles but there are many poles which have fused street lights or not having street light with sufficient intensity thus many roads and streets remain dark. Existing roads is of 105.88.k.m.but due to encroachments it often hinder the free flow of the vehicles and the pedestrians due to encroachment, the potholes have been shaped up which get clogged up by the rainwater. Besides this, the earthen roads get so filthy due to water logging, which often prevents the pedestrians to have smooth movement from one place to another within the municipal area. Even the sanitation condition is in moderate to poor state therefore failed to meet rising demand of all the citizens of the municipal area. Thus to improve identified development sectors like- road, drainage, water supply, solid waste management and street light below mentioned project proposals has taken into account. Common people generally use Cycle, Tri-Cycle Van, TOTO and Riksa as their means of communication within city area.

DRAINAGE NETWORK

The topography of the town helps very much in natural drainage. The major portion of the town is situated on a ridge, which gradually slopes away on either side towards east and west where there are low lying areas. The soil is high permeable nature. The ground itself absorbs the greater part of rainwater quickly and the remaining flows as surface run-off following the natural gradient. Suri Municipality has constructed shallow surface drains on one side of the road, which carry storm water and discharge the same into low lying area.

The town has no underground drainage system at present. Citizens of the ULB are dependant only on insufficient surface drainage system without having out let system. As a result, all the areas of the town more or less face water logging during rainy season every year. There is burning need of improvement of the existing drainage system by excavating new drains including conversion of existing Kachacha drains into Pucca drains with outlet system of logging water. Drains with outlet system of logging water.

The drainage network is totalling to a length of about Pucca – 135 k.m. and Kancha – 61.20 k.m..

STREET LIGHT

In most of the slums, darkness prevails after sunset. There is no adequate street lighting arrangements existed in the slum pockets. Hence it is proposed to provide electrical posts with extension of line. The DPR prepared for the Slum Improvement schemes details the requirement as stated below:

- 149 street poles will be installed covering all slum pockets and to illuminate the street after sunset.
Installation of 273 electric post, new 49 tube light & 30 Vapour lights
- In most of the slums, darkness prevails after sunset. There is no adequate street lighting arrangements existed in the slum pockets. Hence it is proposed to provide electrical posts with extension of line. The DPR prepared for the Slum Improvement schemes details the requirement as stated below:
- Number of existing streetlights in the Suri = 14,998 Nos.
- Total number of streetlights required on the basis of physical survey of the slums = 5000Nos.
- Hence shortfall = 3000 – 1440 = 1560 Nos.
- Proposed:-2500

WATER SUPPLY

TheSuri Municipality is facing scarcity of water, as there are no perennial sources of water. The municipality has to depend on ground water sources. The present distribution system can meet only 60% of the command area.

The two main ground water sources are tap and tube-well. Suri Municipality has been divided with 3 zones to supply water. Those 3 zones cover- (i) Municipal Office Area, Marked Zone-1 covering the wards 1,6(p), 8(p), 14, 15(p), 17(p), (ii) Bus Stand area, Marked as Zone-II covering wards 2,3,4,6(p), 8(p), 15(p), 17(p) and (iii) Parade Ground Marked as Zone- III covering the Wards.2 (p), 3(p), 16, 17(p), 18. and 52 lpcd of water is supplied. present water supply is intermittent having supply of water in the morning from 6 AM-8 AM and in the evening from 4 PM-5 PM water is supplied to each zone. The source of water is 9 Nos of tube wells (out of which 3 are stand by), situated in the nearest Mayurakshi River, within the Panchayat area adjacent to Ward No 2, and is about 4 KM from CWR and OHR site. State Public Health Engineering Directorate (PHE) sank the tube wells.TotalNo. of Tubewell21 Nos.No. of Stand post320 Nos.

SOLID WASTE MANAGEMENT

The Municipal authority in this sector has to take good care of this as it is directly related to the well being of the locals. The hygiene factor and in many cases road blocks are also occurred due to the reason of non clearing of municipal wastes. There is no secondary point of collection or Vats some dustbins are placed here and there in few wards.

theSuri Municipality will generate.30 kg/capita/day waste from the existing and future population. In existing condition 63 tonne of waste is generated and the same amount is collected means 100% collection efficiency but there is no proper secondary collection point or Vats hence the wastes are disposed the roadside of the Dumka-Suri Bye pass road, Durgapur Highway and Bye pass road to Bolpur.

Sanitation and Sewerage:-

The municipal area not fully covered by the public toilet, and presently there are onlyn 4-5 community toilets.Many of the house holds have their own sanitary latrines. Slopes and floor carry the waste water from all kinds from the households. Over and above, many of these drains discharge into the water bodies existing within and around the municipal area. This situation causes pollution of water, land and degradation of the environment in general. **Total no. of Sanitary latrines with septic tank 1048.**

Assessment of Present Status of Slums

There are 76 slum pockets spreading across all the 19 wards of the Municipality. The total area of the slum pockets is Total area is 30000 in SqMtr. in aggregate. Within these 76pockets spread over the aforesaid area a population of about 31,366(USHA) as per recent assessment, sustain their lives. The situation itself as given above is an indication of the hardship that the slum dwellers are to encounter in their day-to-day livelihood.

Over and above, many of these slums suffer from various infrastructures shortcomings. Service deficiencies are in the nature of temporary or at the best semi permanent housing, inadequate sanitation facility, inadequate quantity of drinking water, water logging due to improper drainage, broken roads etc.

1.5.1. General Information of Slum:

Area of Suri Municipality	9.49 Sq.Km.
Population 2011 Census	67864
Population of Slum (as per UHSA 2011)	31,366
% of Slum Population	46.22
Slum Area	19
% of Slum Area	40.99
No. of Household in Slum	76
Av. Household Size in Sulm area	4.02
No. of Notified Slum	76
No. of Non-Notified Slum	na

Source:USHA

List of Slums:-

Sl. No.	Slum Name
1	Ankurpara/Chhasa Para (S.C-051)
2	Bagdi Para (S.C-052)
3	BaisnabPukur Par (S.C-071)
4	Bansgoria (S.C-019)
5	BarabaganMuchi Para(S.C-001)
6	Baruipara Para (Baruipara Para (Barabagan) (S.C-02
7	Benepukur Para(S.C-003)
8	Bhattacharjee Para (S.C-023)
9	Bideshi Para (S.C-032)
10	Bittal Para-Kolu Para (S.C-038)
11	ChandniDompara (S.C-045)
12	Chaptala (S.C-041)
13	Chash Office Para (S.C-074)
14	Chinegore Para (S.C-013)
15	ChitraPukur Para(S.C-018)
16	Churi Para (S.C-030)
17	Co-Operative Colony (S.C-073)
18	Das Para (Charan Thakur Pukur Par(S.C-072)
19	Das Para(S.C-010)
20	Das Para (S.C-059)
21	DomparaDutta Para (S.C-070)
22	Fakir Para(S.C-007)
23	Ghosh Para (S.C-061)
24	Gowalapara (S.C-057)
25	Gune Para (S.C-028)
26	HarihatGanj (S.C-027)
27	Hari Para (S.C-066)
28	Hatath Pally (S.C-060)
29	Hazra Para (S.C-015)
30	Hfijulla (S.C-017)
31	JalibaganKora Para (S.C-034)
32	Kahar Para(S.C-025)
33	Kahar Para(S.C-054)
34	KatabuniDighir Par(S.C-062)
35	Kata Buni(S.C-012)
36	KenduaByne Para(Das Par) (S.C-076)
37	Kendua Fakir Para (S.C-067)
38	Kendua Math Para (S.C-075)
39	Khaspara/Nurui Para (S.C-043)
40	Korapara - Nurui Para (S.C-044)
41	Kora Para(S.C-008)
42	Korapara (S.C-065)
43	Kuopar(S.C-020)
44	Laldighi Para (S.C-031)
45	Mahara Para (S.C-050)
46	Mainphotokpara/Nurui Para (S.C-042)
47	Main Photok Para (S.C-035)

- 48 Majhi Para - Das Para(S.C-069)
- 49 MallickGuna(By Pass) (S.C-024)
- 50 MallickGuna Para(S.C-006)
- 51 MallickGura Para(S.C-011)
- 52 Malpara - Baruipara (S.C-047)
- 53 Malpara (Dangal Para) (S.C-055)
- 54 Malpara (Down) (S.C-022)
- 55 Malpara(S.C-004)
- 56 Malpara (S.C-049)
- 57 Ma,Para(U P) (S.C-021)
- 58 Mathor Para(Harijan Pally) (S.C-064)
- 59 Math Para (S.C-033)
- 60 Math Para (S.C-056)
- 61 Muslim Para (S.C-058)
- 62 Naguri Para (S.C-014)
- 63 Nimtala (S.C-016)
- 64 Puritan Line (S.C-053)
- 65 RakshakaliTala-Malpara(S.C-009)
- 66 Ruti Para (S.C-036)
- 67 Ruti Para (S.C-046)
- Sardar Para (S.C-048)
- 69 Sardhi Para(S.C-005)
- 70 School Bari (S.C-040)
- 71 Sehera Para(Jorashibtala) (S.C-037)
- 72 SeheraSardi/JoraShibtala (S.C-039)
- 73 Station More-College Para (S.C-068)
- 74 Sweeper Quarter(S.C-026)
- 75 Talbona Pal Pukur (S.C-063)
- 76 Tika Para (S.C-029)

Table 9: Average monthly Income & Expenditure of Households staying in Slums

Average Monthly Income of Slum Households

City	No. of Households	Total Population	Average Monthly Income of Household in Rs.				
			Less than Rs. 1500	Rs. 1501- Rs.2500	Rs. 2501- Rs. 3500	Rs. 3501- Rs.4500	Rs.4501-Rs.5500
Suri	4618	67812	1882	2732	3	1	0

Average Monthly Expenditure of Households

	No. of Households	Total Population	Average Monthly Income of Slum Household in Rs.				
			Less than Rs. 1500	Rs. 1501- Rs.2500	Rs. 2501- Rs. 3500	Rs. 3501- Rs.4500	Rs.4501-Rs.5500
Suri	4618	31363	1722	2426	456	12	0

Table. 10:-

Slum Level No. of Illiterate Adult Members according to Gender

Slum	No. of Households	Total Population	Male	Female
Ankurpara/Chhasa Para (S.C-051)	67	281	9	25
Bagdi Para (S.C-052)	124	448	0	0
anab Pukur Par (S.C-071)	64	225	2	5
Bansgoria (S.C-019)	43	160	6	10
Barabagan Muchi Para(S.C-001)	108	462	8	5
Baruipara Para (Baruipara Para (Barabagan) (S.C-02)	37	139	1	3
Benepukur Para(S.C-003)	59	229	2	2
Bhattacharjee Para (S.C-023)	219	790	30	95
Bideshi Para (S.C-032)	134	499	7	15
Bittal Para-Kolu Para (S.C-038)	131	513	9	31
Chandni Dompara (S.C-045)	96	349	5	27
Chaptala (S.C-041)	236	1053	53	98

Chash Office Para (S.C-074)	9	32	4	0
Chinegore Para (S.C-013)	63	265	8	7
Chitra Pukur Para(S.C-018)	70	285	6	7
Churi Para (S.C-030)	101	413	6	6
Co-Operative Colony (S.C-073)	63	231	1	0
Das Para (Charan Thakur Pukur Par(S.C-072)	76	244	4	30
Das Para(S.C-010)	45	147	21	37
Das Para (S.C-059)	262	989	45	133
Dompapa Dutta Para (S.C-070)	49	212	12	29
Fakir Para(S.C-007)	288	1153	45	115
Ghosh Para (S.C-061)	33	133	6	13
Gowalapara (S.C-057)	62	227	34	43
Gune Para (S.C-028)	104	450	18	8
Harihat Ganj (S.C-027)	63	196	4	13
Hari Para (S.C-066)	176	652	60	112
Hatath Pally (S.C-060)	20	80	2	1
Hazra Para (S.C-015)	59	251	14	26
Hfijulla (S.C-017)	159	638	43	52
Jalibagan Kora Para (S.C-034)	85	328	32	62
Kahar Para(S.C-025)	36	117	8	18
Kahar Para(S.C-054)	50	172	14	33
Katabuni Dighir Par(S.C-062)	178	655	4	5
Kata Buni(S.C-012)	267	1132	0	0
Kendua Byne Para(Das Par) (S.C-076)	187	647	83	122
Kendua Fakir Para (S.C-067)	34	161	9	19
Kendua Math Para (S.C-075)	123	538	59	99
Khaspara/Nurui Para (S.C-043)	107	397	48	76
Korapara - Nurui Para (S.C-044)	91	369	51	89
Kora Para(S.C-008)	47	198	31	40
Korapara (S.C-065)	48	200	21	33
Kuopar(S.C-020)	119	466	13	17

Laldighi Para (S.C-031)	56	248	6	17
Mahara Para (S.C-050)	125	363	19	37
Mainphotokpara/Nurui Para (S.C-042)	323	1244	27	53
Main Photok Para (S.C-035)	36	131	7	15
Majhi Para - Das Para(S.C-069)	67	262	45	68
Mallick Guna(By Pass) (S.C-024)	90	347	0	0
Mallick Guna Para(S.C-006)	110	433	161	167
Mallick Gura Para(S.C-011)	103	414	0	0
Malpara - Baruipara (S.C-047)	109	398	17	42
Malpara (Dangal Para) (S.C-055)	36	129	9	18
Malpara (Down) (S.C-022)	107	359	17	41
Malpara(S.C-004)	58	220	10	26
Malpara (S.C-049)	60	211	0	0
Ma,Para(U P) (S.C-021)	72	242	14	23
Mathor Para(Harijan Pally) (S.C-064)	44	193	9	22
Math Para (S.C-033)	154	687	71	113
Math Para (S.C-056)	79	267	17	48
Muslim Para (S.C-058)	186	767	88	125
Naguri Para (S.C-014)	74	334	53	84
Nimtala (S.C-016)	100	404	10	14
Puritan Line (S.C-053)	202	799	49	108
Rakshakali Tala-Malpara(S.C-009)	111	395	10	44
Ruti Para (S.C-036)	93	416	15	39
Ruti Para (S.C-046)	300	1159	104	75
Sardar Para (S.C-048)	118	432	43	79
Sardhi Para(S.C-005)	98	393	24	60
School Bari (S.C-040)	47	189	0	1
Sehera Para(Jorashibtala) (S.C-037)	35	115	3	5
Sehera Sardi/Jora Shibtala (S.C-039)	230	1052	0	0
Station More-College Para (S.C-068)	40	185	64	65
Sweeper Quarter(S.C-026)	41	161	6	2

Talbona Pal Pukur (S.C-063)	163	685	9	7
Tika Para (S.C-029)	142	606	12	10
Total	8001	31366	1757	2969

Table.11 V. Road

The existing road network system of the slum has become inadequate to cope up with the present and ever increasing needs in order to bear the additional load due to enhanced civic economic and commercial activities of the slum, existing road network system in several places are required either to be upgraded or widened and new roads are also be constructed in a number of places where the network is inadequate the project is intended to ease at the moment of slum dwellers and smooth flow of pedestrian and light vehicle, which will enhanced the quality of life in the slum will also improve substantially.

Slum Level No.of Households by type of Road in front of Houses						
Slum	No.of Households	Total Population	Motorable Pucca	Motorable Katcha	Non-Motorable Pucca	Non-Motorable Katcha
Ankurpara/Chhasa Para (S.C-051)	67	281	1	0	27	29
Bagdi Para (S.C-052)	124	448	0	0	1	120
Baisnab Pukur Par (S.C-071)	64	225	0	4	3	52
Bansgoria (S.C-019)	43	160	0	0	0	39
Barabagan Muchi Para(S.C-001)	108	462	68	37	0	0
Baruipara Para (Baruipara Para (Barabagan) (S.C-02	37	139	24	8	0	0
Benepukur Para(S.C-003)	59	229	36	15	0	1
Bhattacharjee Para (S.C-023)	219	790	16	0	0	179
Bideshi Para (S.C-032)	134	499	14	40	3	22
Bittal Para-Kolu Para (S.C-038)	131	513	6	0	123	1
Chandni Dompura (S.C-045)	96	349	47	1	18	10
Chandnitala (S.C-041)	236	1053	1	0	0	227
Chash Office Para (S.C-074)	9	32	6	0	0	0
Chinegore Para (S.C-013)	63	265	1	2	0	55
Chitra Pukur Para(S.C-018)	70	285	6	25	1	6
Churi Para (S.C-030)	101	413	21	0	23	2
Co-Operative Colony (S.C-073)	63	231	0	21	32	0
Das Para (Charan Thakur Pukur Par(S.C-072)	76	244	0	1	49	22
Das Para(S.C-010)	45	147	0	1	38	0
Das Para (S.C-059)	262	989	13	4	93	116
Dompura Dutta Para (S.C-070)	49	212	14	7	2	5
Fakir Para(S.C-007)	288	1153	5	1	251	14
Ghosh Para (S.C-061)	33	133	7	10	0	1
Gowalapara (S.C-057)	62	227	0	42	0	0
Gune Para (S.C-028)	104	450	1	1	7	2
Harihat Ganj (S.C-027)	63	196	28	1	26	0
Hari Para (S.C-066)	176	652	0	0	96	58

Hatath Pally (S.C-060)	20	80	0	0	0	0
Hazra Para (S.C-015)	59	251	51	1	0	0
Hfijulla (S.C-017)	159	638	7	12	14	60
Jalibagan Kora Para (S.C-034)	85	328	0	0	13	65
Kahar Para(S.C-025)	36	117	0	0	0	33
Kahar Para(S.C-054)	50	172	4	0	42	3
Katabuni Dighir Par(S.C-062)	178	655	0	2	115	59
Kata Buni(S.C-012)	267	1132	78	85	68	13
Kendua Byne Para(Das Par) (S.C-076)	187	647	6	1	110	67
Kendua Fakir Para (S.C-067)	34	161	25	0	2	7
Kendua Math Para (S.C-075)	123	538	3	47	47	3
Khaspara/Nurui Para (S.C-043)	107	397	6	2	0	67
Korapara - Nurui Para (S.C-044)	91	369	5	3	26	35
Kora Para(S.C-008)	47	198	3	0	37	6
Korapara (S.C-065)	48	200	7	35	0	1
Kuopar(S.C-020)	119	466	16	0	16	78
Laldighi Para (S.C-031)	56	248	6	1	29	4
Mahara Para (S.C-050)	125	363	12	0	113	0
Main photokpara/Nurui Para (S.C-042)	323	1244	13	1	0	8
Main Photok Para (S.C-035)	36	131	1	5	2	5
Majhi Para - Das Para(S.C-069)	67	262	43	22	0	0
Mallick Guna(By Pass) (S.C-024)	90	347	67	6	7	10
Mallick Guna Para(S.C-006)	110	433	50	0	41	12
Mallick Gura Para(S.C-011)	103	414	7	65	21	1
Malpara - Baruipara (S.C-047)	109	398	13	0	57	13
Malpara (Dangal Para) (S.C-055)	36	129	14	11	15	3
Malpara (Down) (S.C-022)	107	359	3	0	0	98
Malpara(S.C-004)	58	220	32	26	0	0
Malpara (S.C-049)	60	211	0	0	6	50
Ma,Para(U P) (S.C-021)	72	242	0	0	0	69
Mathor Para(Harijan Pally) (S.C-064)	44	193	4	39	0	0
Math Para (S.C-033)	154	687	0	0	8	134
Math Para (S.C-056)	79	267	0	4	10	61
Muslim Para (S.C-058)	186	767	0	0	41	128
Naguri Para (S.C-014)	74	334	2	56	0	1
Nimtala (S.C-016)	100	404	27	35	1	5
Puritan Line (S.C-053)	202	799	32	45	41	55
Rakshakali Tala-Malpara(S.C-009)	111	395	1	8	49	53
Ruti Para (S.C-036)	93	416	3	0	89	0
Ruti Para (S.C-046)	300	1159	1	2	257	2
Sardar Para (S.C-048)	118	432	12	0	12	91
Sardhi Para(S.C-005)	98	393	1	3	52	35
School Bari (S.C-040)	47	189	26	10	0	0
Sehera Para(Jorashibtala) (S.C-037)	35	115	16	0	29	0
Sehera Sardi/Jora Shibtala (S.C-039)	230	1052	128	48	1	2
Station More-College Para (S.C-068)	40	185	10	7	4	17

Sweeper Quarter(S.C-026)	41	161	1	39	0	0
Talbona Pal Pukur (S.C-063)	163	685	0	0	82	58
Tika Para (S.C-029)	142	606	29	3	41	2
Total	8001	31366	1080	845	2291	2375

Table 12: Distribution of Family Heads of the Slum:-

Slum Wise Population					
Slum	Ward No	No. of Households	Total Population	Male	Female
BARA BAGAN	01	23	23	15	8
BARA BAGAN	01	50	50	26	24
MALPARA LOKENATHPALLY	2	79	79	60	19
SARBANADHIP	3	39	39	21	18
LIIKGUNA PARA	3	111	111	82	29
KENDUA (FAKIR PARA)	3	183	183	118	65
KORAPARA	3	70	70	44	26
MALPARA.RAKSHAKALI TALA	3	46	46	26	20
KENDUA DASPORA	3	30	30	18	12
SURI PUKURPARA(MALLIIGUNA PARA)	4	109	109	102	7
KATABUNI PARA	4	166	166	142	24
ANGORIYA PARA	4	43	43	23	20
SURI PARA(KAHAR PARA)	4	50	50	42	8
HAZRA PARA	4	22	22	21	1
NEEMTALA	5	59	59	50	9
HAFIZULLA	5	68	68	45	23
CHITRA PUKUR PARA	5	13	13	9	4
BASH GOARAYA	5	51	51	30	21
KUYOPAR	5	24	24	17	7
MAL PARA (UP)	6	13	13	10	3
MALPARA(DOWN)	6	36	36	27	9

BHATTACHARJEE PARA	6	128	128	92	36
MALLIKGUNA PARA	6	49	49	39	10
KAHAR PARA	6	35	18	12	6
SWEEPPER QUERATOR	6	41	NIL	NIL	NIL
HARIHATGUNJA PARA	7	58	60	38	22
GHUNE PARA	7	78	58	41	17
TIKA PARA	8	112	18	11	7
BENE PUKUR PARA	8	59	68	46	22
CHURI PARA	8	85	18	13	5
LALDIGHI PARA	9	55	81	60	21
--- ASI PARA	10	112	42	23	19
LALKUTHI PARA(MATH PARA)	10	149	82	36	46
JALI BAGAN(KORA PARA)	10	80	38	17	21
MAINFATAK PARA	10	35	31	17	14
RUTI PARA	11	93	50	29	21
JORASHIPTALA PARA	11	34	9	6	3
BIRITAL PARA(KOLU PARA)	12	131	110	85	25
SEHERA PARA(SARDDI,JORASHIPTALA)	12	227	41	29	12
SCHOOLBARI	12	47	15	13	2
CHAPTALA	12	233	57	42	15
NURAI PARA(MAINFATAK PARA)	12	285	138	103	37
HARIPARA(KASHPARA)	13	106	66	45	23
NURAI PARA(KORA PARA)	13	86	53	40	13
DOM PARA(CHANDANI DOM PARA)	13	94	25	15	10
RUTI PARA	13	284	154	92	62
MALPARA (BAURI PARA)	13	101	52	34	18
SADAR PARA	14	48	91	50	41
MALPARA	14	55	41	28	13

MAHARA PARA	14	126	63	47	16
ANKUR PARA(CHHASHA PARA)	14	66	25	13	12
BAGDI PARA	14	121	96	59	37
PURATAN LINE	15	197	119	86	33
KAHARPARA	15	49	39	24	15
DANGAL PARA(MALPARA)	15	36	20	11	9
MATH PARA	15	77	58	31	27
KAKARAHAD(MUSLIM PARA)	16	173	104	69	35
DAS PARA	16	261	253	186	67
KATABUNI PARA	17	182	113	65	48
UNA TAL PUKUR	17	162	99	51	48
MATHOR PARA	17	43	18	7	11
KORA PARA	17	48	29	14	15
HARI PARA	17	170	96	35	61
KENDUYA (FAKIR PARA)	17	33	18	11	7
STATION MORE(COLLEGE PARA)	17	38	27	23	4
MAJHI PARA(DAS PARA)	18	66	55	48	7
DOM PARA (DUTTA PARA)	18	49	41	37	4
GNAB PUKUR PAR	18	56	47	47	0
DASPARA(CHORON THAKUR PUKURPAR)	18	76	64	63	1
CO-OPERATIVE COLLONI)	18	54	45	35	10
CHHASH OFFICE PARA	18	9	7	4	3
KENDUYA MATH PARA	18	122	100	93	7
KENDUYA BAYEN PARA	18	188	155	135	20
GOWALPARA	19	57	8	4	4
HOTTATH PALLY	19	19	3	3	0
GHOSH PARA	19	33	36	27	9

Source:-Demand survey,2015

Table 13: Religion of the House holds:-

Ward No	Hindu	Muslim	Christian	Sikh	Others	Buddhism	Jainism	Total
1	73	0	0	0	0	0	0	73
2	78	0	0	0	1	0	0	79
3	305	174	0	0	0	0	0	479
4	229	159	2	0	0	0	0	390
5	1	214	0	0	0	0	0	215
6	224	0	0	0	0	0	0	224
7	61	57	0	0	0	0	0	118
8	78	26	0	0	0	0	0	104
9	30	49	2	0	0	0	0	81
10	84	109	0	0	0	0	0	193
11	17	42	0	0	0	0	0	59
12	155	119	0	0	0	0	0	274
13	195	157	0	0	0	0	0	352
14	315	0	1	0	0	0	0	316
15	163	72	0	0	0	1	0	236
16	182	175	0	0	0	0	0	357
17	191	207	0	1	1	0	0	400
18	461	38	3	2	4	3	2	513
19	36	11	0	0	0	0	0	47
Total	2878	1609	8	3	6	4	2	4510

Source:
Demand
Survey 2015

Table 14: Ownership details of the Households:-

Ward No	Own	Rented	Otherwise	Total
1	73	0	0	73
2	78	1	0	79
3	474	3	2	479
4	389	0	1	390
5	215	0	0	215
6	216	12	16	244
7	117	1	0	118
8	72	0	32	104
9	81	0	0	81
10	193	0	0	193
11	59	0	0	59
12	303	54	4	361
13	352	0	0	352
14	314	0	2	316
15	236	0	0	236
16	340	16	1	357
17	400	0	0	400
18	504	9	1	514
19	47	0	0	47
Total	4463	96	59	4618

Source : Demand Survey 2015

Table 15: Housing Structure details of the Households

Ward No	Type of House			
	Kucha	Semi-Pucca	Pucca	Total
1	62	11	0	73
2	28	51	0	79
3	355	124	0	479
4	21	369	0	390
5	95	120	0	215
6	157	87	0	244
7	38	80	0	118
8	34	70	0	104
9	79	2	0	81
10	191	2	0	193
11	56	3	0	59
12	82	279	0	361
13	338	14	0	352
14	313	3	0	316
15	230	6	0	236
	104	253	0	357
17	169	231	0	400
18	66	349	99	514
19	19	28	0	47
Total	2437	2082	99	4618

Source: Demand Survey 2015

Table 16:Type of Housing requirement details of the households

Ward No	New House	Enhancement	Total
1	73	0	73
2	66	13	79
3	472	7	479
4	390	0	390
5	215	0	215
6	217	27	244
7	116	2	118
8	101	3	104
9	81	0	81
10	193	0	193
11	59	0	59
12	355	6	361
13	352	0	352
14	315	1	316
15	235	1	236
16	357	0	357
	400	0	400
18	514	0	514
19	47	0	47
Total	4558	60	4618

Source: Demand Survey 2015

From the above table it is shown that out of total 4618 household are under this scheme. Out of total that 60 households are needed to enhancement and 4558 households are require new house. Consequently 238 households are running in the year 2015-16. Now 4320 households are requiring new house.

INFRASTRUCTURE OVER VIEW:

PHYSICAL INFRASTRUCTURE:-

I. Housing

The individual houses in the slum pockets are in general temporary in nature, without having a permanent roof structure. Proper sanitary facilities are absent which not only endangers the individual health, but also those environmental conditions of the slum and consequently the town are in general? The objective of housing scheme is primarily to provide shelter for the shelter less with a view to achieve the goal of "Shelter for All" as outlined in the National Housing and habitant policy. The target group was the slum dwellers. The implementation of 1st Generation DDP has ensured development of housing infrastructure throughout the priority based slums in Suri Municipality area but it is revealed from the USHA Survey that there are still needs for more enhanced initiative because existence of some katcha house still remains to be developed.

Slum Level No.of Households by Type/Structure					
Slum	No.of Households	Total Population	House by Type/Structure		
			Pucca	Semi Pucca	Katcha
Ankurpara/Chhasa Para (S.C-051)	67	281	39	5	22
Bagdi Para (S.C-052)	124	448	17	23	81
Baisnab Pukur Par (S.C-071)	64	225	2	2	52
Bansgoria (S.C-019)	43	160	3	2	29
Barabagan Muchi Para(S.C-001)	108	462	24	22	59
Baruipara Para (Baruipara Para abagan) (S.C-02)	37	139	6	4	24
Benepukur Para(S.C-003)	59	229	32	14	11
Bhattacharjee Para (S.C-023)	219	790	82	47	85
Bideshi Para (S.C-032)	134	499	12	31	69
Bittal Para-Kolu Para (S.C-038)	131	513	36	70	25
Chandni Dompara (S.C-045)	96	349	47	17	30
Chaptala (S.C-041)	236	1053	17	50	164
Chash Office Para (S.C-074)	9	32	0	0	9
Chinegore Para (S.C-013)	63	265	0	4	0

Chitra Pukur Para(S.C-018)	70	285	6	31	26
Churi Para (S.C-030)	101	413	41	16	28
Co-Operative Colony (S.C-073)	63	231	1	4	49
Das Para (Charan Thakur Pukur Par(S.C-072)	76	244	23	15	38
Das Para(S.C-010)	45	147	3	3	37
Das Para (S.C-059)	262	989	11	39	208
Dompara Dutta Para (S.C-070)	49	212	15	9	25
Fakir Para(S.C-007)	288	1153	66	38	184
Ghosh Para (S.C-061)	33	133	11	2	20
Gowalapara (S.C-057)	62	227	1	1	55
Gune Para (S.C-028)	104	450	9	47	22
Harihat Ganj (S.C-027)	63	196	30	22	6
Hari Para (S.C-066)	176	652	45	38	87
Hatath Pally (S.C-060)	20	80	0	0	19
Hazra Para (S.C-015)	59	251	22	10	27
Hfijulla (S.C-017)	159	638	3	26	100
Jalibagan Kora Para (S.C-034)	85	328	39	16	25
ar Para(S.C-025)	36	117	2	3	30
Kahar Para(S.C-054)	50	172	9	20	20
Katabuni Dighir Par(S.C-062)	178	655	35	51	92
Kata Buni(S.C-012)	267	1132	59	125	79
Kendua Byne Para(Das Par) (S.C-076)	187	647	43	45	99
Kendua Fakir Para (S.C-067)	34	161	10	7	16
Kendua Math Para (S.C-075)	123	538	25	41	56
Khaspara/Nurui Para (S.C-043)	107	397	14	11	79

Korapara - Nurui Para (S.C-044)	91	369	25	6	55
Kora Para(S.C-008)	47	198	10	8	28
Korapara (S.C-065)	48	200	10	4	33
Kuopar(S.C-020)	119	466	16	30	69
Laldighi Para (S.C-031)	56	248	39	9	7
Mahara Para (S.C-050)	125	363	58	8	59
Mainphotokpara/Nurui Para (S.C-042)	323	1244	105	42	135
Main Photok Para (S.C-035)	36	131	1	11	23
Majhi Para - Das Para(S.C-069)	67	262	3	4	59
Mallick Guna(By Pass) (S.C-024)	90	347	40	10	39
Mallick Guna Para(S.C-006)	110	433	20	11	79
Mallick Gura Para(S.C-011)	103	414	12	36	52
Malpara - Baruipara (S.C-047)	109	398	56	14	31
Malpara (Dangal Para) (S.C-055)	36	129	15	4	17
Malpara (Down) (S.C-022)	107	359	27	24	53
Malpara(S.C-004)	58	220	11	9	38
Malpara (S.C-049)	60	211	10	17	28
Para(U P) (S.C-021)	72	242	15	11	28
Mathor Para(Harijan Pally) (S.C-064)	44	193	18	6	18
Math Para (S.C-033)	154	687	33	49	67
Math Para (S.C-056)	79	267	18	31	28
Muslim Para (S.C-058)	186	767	1	14	158
Naguri Para (S.C-014)	74	334	17	8	47
Nimtala (S.C-016)	100	404	6	23	60
Puritan Line (S.C-053)	202	799	76	28	93

Rakshakali Tala-Malpara(S.C-009)	111	395	33	22	53
Ruti Para (S.C-036)	93	416	28	20	45
Ruti Para (S.C-046)	300	1159	95	60	129
Sardar Para (S.C-048)	118	432	16	1	98
Sardhi Para(S.C-005)	98	393	6	12	76
School Bari (S.C-040)	47	189	19	7	21
Sehera Para(Jorashibtala) (S.C-037)	35	115	17	1	16
Sehera Sardi/Jora Shibtala (S.C-039)	230	1052	100	14	112
Station More-College Para (S.C-068)	40	185	3	8	27
Sweeper Quarter(S.C-026)	41	161	4	35	1
Talbona Pal Pukur (S.C-063)	163	685	33	62	67
Tika Para (S.C-029)	142	606	31	8	72
Total	8001	31366	1867	1578	4108

II. Drainage

Hazardous growth and settlement in the slum area as blocked the natural drainage courses, which in turn causes water logging and stagnation in different parts of the slum. This accumulated water causes to generate public health's problems. The proposed drainage system by means of construction of new drains will help to provide relief to the slum dwellers by means of effective disposal of storm water through the outfall channels. This drain will carry both sewerage and storm water. The outcome of this scheme will by and large enhance the quality of civic life by way of promotion and safe guarding the public health and environmental pollution.

III. Water Supply

There are no existing water supply facilities in the slum pockets. The slums have sufficient source of water in the form of either tube-wells or polluted ponds, but they lack of proper distribution system for efficient use of the water in order to solve this problem, a network of distribution lines in slum pockets have been proposed. This will reduce their personal health & hygiene.

Slum Level No. of Households by Source of Drinking Water									
Slum	No. of Households	Total Population	Source of Drinking Water						
			Within Premises			Outside Premises			
			Individual Tap	Tube-Well/Bore Well/Hand pump	Open Well	Public Tap	Tube-Well/Bore Well/Hand pump	Open Well	Tank
Ankurpara/Chhasa Para (S.C-051)	67	281	9	1	0	55	1	0	0
Bagdi Para (S.C-052)	124	448	15	4	0	98	11	0	0
Baisnab Pukur Par (S.C-071)	64	225	0	0	0	1	63	0	0
Bansgoria (S.C-019)	43	160	0	0	0	14	28	1	0
Barabagan Muchi Para(S.C-001)	108	462	19	6	0	83	0	0	0
Baruipara Para (Baruipara Para (Barabagan) (S.C-02)	37	139	25	1	2	10	1	0	0
Benepukur Para(S.C-003)	59	229	35	0	0	19	2	0	0
Bhattacharjee Para (S.C-023)	219	790	1	0	2	215	0	0	0

Bideshi Para (S.C-032)	134	499	0	1	2	29	100	0	0
Bittal Para-Kolu Para (S.C-038)	131	513	2	0	0	129	0	0	0
Chandni Dompara (S.C-045)	96	349	8	0	0	87	0	0	0
Chaptala (S.C-041)	236	1053	0	8	2	0	224	1	0
Chash Office Para (S.C-074)	9	32	0	0	0	8	0	0	0
Chinegore Para (S.C-013)	63	265	0	0	0	63	0	0	0
Chitra Pukur Para(S.C-018)	70	285	0	0	1	9	58	0	0
Churi Para (S.C-030)	101	413	10	1	42	1	51	0	0
Co-Operative Colony (S.C-073)	63	231	0	1	3	56	0	0	0
Das Para (Charan Thakur Pukur Par(S.C-072)	76	244	0	0	9	0	74	0	0
Das Para(S.C-010)	45	147	1	0	0	0	45	0	0
Das Para (S.C-059)	262	989	0	21	0	2	219	0	0
para Dutta Para (S.C-070)	49	212	0	49	0	0	0	0	0
Fakir Para(S.C-007)	288	1153	3	1	0	1	272	1	0
Ghosh Para (S.C-061)	33	133	0	9	2	11	13	0	0
Gowalpara (S.C-057)	62	227	0	49	0	17	0	0	0
Gune Para (S.C-028)	104	450	0	0	1	16	46	0	0
Harihat Ganj (S.C-027)	63	196	0	0	0	61	0	0	0

Hari Para (S.C-066)	176	652	2	0	0	162	11	0	0
Hatath Pally (S.C-060)	20	80	0	0	1	1	0	0	0
Hazra Para (S.C-015)	59	251	0	0	0	59	0	0	0
Hfijulla (S.C-017)	159	638	0	2	3	17	136	0	0
Jalibagan Kora Para (S.C-034)	85	328	0	0	1	83	0	0	1
Kahar Para(S.C-025)	36	117	0	0	0	36	0	0	0
Kahar Para(S.C-054)	50	172	48	0	0	1	0	0	0
Kataouini Dighir Par(S.C-062)	178	655	1	3	1	112	59	2	1
Kata Buni(S.C-012)	267	1132	3	5	7	86	165	0	0
Kendua Byne Para(Das Par) (S.C-076)	187	647	1	0	0	40	143	0	0
Kendua Fakir Para (S.C-067)	34	161	0	26	3	1	0	1	0
Kendua Math Para (S.C-075)	123	538	0	48	0	10	54	2	0
para/Nurui Para (S.C-043)	107	397	0	1	0	17	88	0	0
Korapara - Nurui Para (S.C-044)	91	369	6	0	0	84	0	0	0
Kora Para(S.C-008)	47	198	0	45	2	0	0	0	0
Korapara (S.C-065)	48	200	2	46	0	0	0	0	0
Kuopar(S.C-020)	119	466	2	0	0	16	101	0	0
Laldighi Para (S.C-031)	56	248	6	0	0	50	0	0	0

Mahara Para (S.C-050)	125	363	10	2	2	61	54	0	0
Mainphotokpara/Nurui Para (S.C-042)	323	1244	10	0	27	267	0	0	0
Main Photok Para (S.C-035)	36	131	0	0	2	13	20	0	0
Majhi Para - Das Para(S.C-069)	67	262	0	0	0	0	65	0	0
Mallick Guna(By Pass) (S.C-024)	90	347	0	0	3	87	108	0	0
Mallick Guna Para(S.C-006)	110	433	0	0	1	0	100	0	0
Mallick Gura Para(S.C-011)	103	414	0	0	0	3	10	0	0
Malpara - Baruipara (S.C-047)	109	398	2	0	0	95	2	0	0
Malpara (Dangal Para) (S.C-055)	36	129	7	26	0	1	1	0	0
Malpara (Down) (S.C-022)	107	359	2	0	0	104	53	0	0
Malpara(S.C-004)	58	220	0	0	0	4	0	0	0
Malpara (S.C-049)	60	211	9	1	0	49	0	0	0
Malpara(U P) (S.C-054)	72	242	1	0	0	71	0	0	0
Mathor Para(Harijan Pally) (S.C-064)	44	193	1	41	0	0	0	0	0
Math Para (S.C-033)	154	687	0	0	0	153	16	0	0
Math Para (S.C-056)	79	267	44	18	0	0	178	0	0
Muslim Para (S.C-058)	186	767	0	0	1	2	0	4	0
Naguri Para (S.C-014)	74	334	17	56	1	20	88	0	0

Nimtala (S.C-016)	100	404	0	0	0	12	0	0	0
Puritan Line (S.C-053)	202	799	27	174	0	0	108	0	0
Rakshakali Tala-Malpara(S.C-009)	111	395	0	0	0	2	0	1	0
Ruti Para (S.C-036)	93	416	1	0	0	92	0	0	0
Ruti Para (S.C-046)	300	1159	4	0	0	285	16	0	0
Sardar Para (S.C-048)	118	432	4	2	5	93	15	0	0
Sardhi Para(S.C-005)	98	393	0	0	3	77	0	0	0
School Bari (S.C-040)	47	189	1	0	1	44	0	0	0
Sehera Para(Jorashibtala) (S.C-037)	35	115	3	0	0	32	0	0	0
Sehera Sardi/Jora Shibtala (S.C-039)	230	1052	8	2	13	213	40	1	0
Station More-College Para (S.C-068)	40	185	0	0	0	0	0	0	0
Sweeper Quarter(S.C-026)	41	161	0	0	0	41	7	0	0
ina Pal Pukur (063)	163	685	48	1	0	106	88	0	0
Tika Para (S.C-029)	142	606	3	11	33	4	0	0	0
Total	8001	31366	401	662	176	3691	2934	14	2

Community Toilet

A large number of pour flush latrines have been constructed over the past few years in housed of the slums through the central government aided ILCS programme. There are also some community toilets with bathing facilities within and around the slums. The proposed dwelling units under this scheme also have provision for baths and WCS. As such the slum dwellers do not have to face any major difficulty in respect of sanitation.

Slum Level No. of households According to the existences of Toilet facilities

Slum	No. of Households	Total Population	Toilet Facilities						
			Own Septic Tank/Flush Latrine	Own Dry Latrine	Shared Septic Tank/Flush Latrine	Shared Dry Latrine	Community Septic Tank Flush Latrine	Community Dry Tank Flush Latrine	Open Defecation
Ankurpara/Chhasa Para (S.C-051)	67	281	39	0	0	0	0	0	27
Chhapi Para (S.C-052)	124	448	8	4	0	1	0	0	106
Baisnab Pukur Para (S.C-071)	64	225	0	7	0	1	1	0	54
Bansgoria (S.C-019)	43	160	0	1	0	1	0	0	41
Barabagan Muchi Para (S.C-001)	108	462	0	0	1	40	0	0	67
Baruipara Para (Baruipara Para (Barabagan) (S.C-02)	37	139	1	0	0	7	0	1	27
Benepukur Para (S.C-003)	59	229	1	2	0	43	0	3	9
Bhatnagar Para (S.C-023)	219	790	77	2	0	6	0	0	126
Bideshi Para (S.C-032)	134	499	13	0	0	0	0	13	106
Bittal Para-Kolu Para (S.C-038)	131	513	1	104	1	0	0	0	25
Chandni Dompara (S.C-045)	96	349	53	0	0	0	1	0	37
Chaptala (S.C-041)	236	1053	4	8	0	2	0	0	221
Chash Office Para (S.C-074)	9	32	0	0	0	0	0	0	8

Chinegore Para (S.C-013)	63	265	1	2	0	0	0	0	59
Chitra Pukur Para(S.C-018)	70	285	19	3	0	0	0	6	39
Churi Para (S.C-030)	101	413	29	36	0	1	0	1	40
Co-Operative Colony (S.C-073)	63	231	5	11	0	0	0	0	38
Das Para (Charan Thakur Pukur Par(S.C-072)	76	244	15	3	8	2	0	0	46
Das Para(S.C-010)	45	147	0	6	0	6	0	0	31
Das Para (S.C-059)	262	989	2	74	0	0	0	0	161
Dompara Dutta Pa C-070)	49	212	20	1	1	0	3	0	24
Fakir Para(S.C-007)	288	1153	8	44	0	0	0	6	206
Ghosh Para (S.C-061)	33	133	14	0	1	0	0	0	16
Gowalapara (S.C-057)	62	227	1	0	0	0	0	0	60
Gune Para (S.C-028)	104	450	0	23	0	0	0	0	65
Harihat Ganj (S.C-027)	63	196	57	0	0	0	0	0	6
Hari Para (S.C-0	176	652	35	13	15	7	0	0	96
Hatath Pally (S.C-060)	20	80	0	0	0	0	0	0	1
Hazra Para (S.C-015)	59	251	31	0	0	0	6	0	21
Hfijulla (S.C-017)	159	638	0	2	0	8	1	15	125
Jalibagan Kora Para (S.C-034)	85	328	29	0	0	0	0	0	54
Kahar Para(S.C-025)	36	117	1	1	1	0	0	0	34
Kahar Para(S.C-054)	50	172	6	0	0	0	4	0	37

Katabuni Dighir Par(S.C-062)	178	655	5	48	0	0	1	2	124
Kata Buni(S.C-012)	267	1132	0	129	6	0	0	0	128
Kendua Byne Para(Das Par) (S.C-076)	187	647	12	0	20	1	0	0	151
Kendua Fakir Para (S.C-067)	34	161	11	0	2	0	0	1	20
Kendua Math Para (S.C-075)	123	538	10	5	0	0	0	1	101
Khaspara/Nurui Para (S.C-043)	107	397	7	0	0	2	2	0	93
Korapara - Nurui Para (S.C-044)	91	369	31	0	0	0	1	0	57
Kora Para(S.C-00)	47	198	0	1	8	1	1	1	36
Korapara (S.C-065)	48	200	13	0	0	0	0	0	33
Kuopar(S.C-020)	119	466	1	8	0	10	0	0	100
Laldighi Para (S.C-031)	56	248	35	17	0	0	0	0	1
Mahara Para (S.C-050)	125	363	51	0	27	0	0	0	47
Mainphotokpara/ Nurui Para (S.C-042)	323	1244	105	1	15	0	1	7	176
Main Photok Para (S.C-015)	36	131	0	0	1	0	0	0	25
Majhi Para - Das Para(S.C-069)	67	262	3	0	4	0	0	0	55
Mallick Guna(By Pass) (S.C-024)	90	347	35	2	1	1	1	0	52
Mallick Guna Para(S.C-006)	110	433	17	0	0	1	0	0	90
Mallick Gura Para(S.C-011)	103	414	0	17	0	1	0	0	83
Malpara - Baruipara (S.C-047)	109	398	53	0	0	0	1	1	53
Malpara (Dangal Para) (S.C-055)	36	129	10	1	2	1	1	1	18

Malpara (Down) (S.C-022)	107	359	41	0	0	0	0	0	65
Malpara(S.C-004)	58	220	3	0	1	0	0	0	54
Malpara (S.C-049)	60	211	9	1	0	0	0	0	49
Ma,Para(U P) (S.C-021)	72	242	22	7	0	0	0	0	43
Mathor Para(Harijan Pally) (S.C-064)	44	193	29	1	0	0	0	0	11
Math Para (S.C- 033)	154	687	28	16	2	1	0	0	104
Math Para (S.C- 056)	79	267	10	0	4	0	2	0	60
Muslim Para (S.C- 05)	186	767	1	10	0	1	0	0	167
Naguri Para (S.C- 014)	74	334	10	0	0	0	0	0	63
Nimtala (S.C-016)	100	404	20	0	0	0	0	2	70
Puritan Line (S.C- 053)	202	799	64	1	29	4	5	12	86
Rakshakali Tala- Malpara(S.C-009)	111	395	36	3	9	0	0	0	63
Ruti Para (S.C- 036)	93	416	0	35	0	0	0	0	58
Ruti Para (S.C- 04)	300	1159	98	0	0	0	0	0	199
Sardar Para (S.C- 048)	118	432	14	1	0	1	0	0	102
Sardhi Para(S.C- 005)	98	393	6	2	1	3	0	6	63
School Bari (S.C- 040)	47	189	28	1	0	0	0	7	17
Sehera Para(Jorashibtala) (S.C-037)	35	115	18	3	0	0	0	0	14
Sehera Sardi/Jora Shibtala (S.C-039)	230	1052	147	10	0	6	3	0	42
Station More- College Para (S.C- 068)	40	185	19	0	14	0	1	0	21

Sweeper Quarter(S.C-026)	41	161	0	4	0	0	0	1	36
Talbona Pal Pukur (S.C-063)	163	685	13	47	0	0	0	0	102
Tika Para (S.C- 029)	142	606	22	25	0	0	0	0	70
Total	8001	31366	1507	743	174	159	36	87	5015

I. Health

Slum Wise Health Facilities								
Slum	Notified/Non-Notified	Distance (in kms) from nearest						
		Urban Health Post	Primary Health Centre	Government Hospital	Maternity Centre	Private Clinic	Registered Medical Practitioner (RMP)	Ayurvedic doctor
Ankurpara/Chhasa Para (S.C-051)	Notified	More than 5.0 km	More than 5.0 km	More than 5.0 km	More than 5.0 km	More than 5.0 km	More than 5.0 km	More than 5.0 km
Bagdi Para (S.C-052)	Notified	More than 5.0 km	More than 5.0 km	More than 5.0 km	More than 5.0 km	More than 5.0 km	More than 5.0 km	More than 5.0 km
Baisnab Pukur Par (S.C-071)	Notified	More than 5.0 km	More than 5.0 km	More than 5.0 km	More than 5.0 km	More than 5.0 km	More than 5.0 km	More than 5.0 km
Bansgoria (S.C-019)	Notified	More than 5.0 km	More than 5.0 km	More than 5.0 km	More than 5.0 km	More than 5.0 km	More than 5.0 km	More than 5.0 km
Barabagan Muchi Para(S.C-001)	Notified	More than 5.0 km	More than 5.0 km	More than 5.0 km	More than 5.0 km	More than 5.0 km	More than 5.0 km	More than 5.0 km
Baruipara Para (Baruipara Para (Barabagan) (S.C-02	Notified	More than 5.0 km	More than 5.0 km	More than 5.0 km	More than 5.0 km	More than 5.0 km	More than 5.0 km	More than 5.0 km
Benepukur Para(S.C-003)	Notified	More than 5.0 km	More than 5.0 km	More than 5.0 km	More than 5.0 km	More than 5.0 km	More than 5.0 km	More than 5.0 km
Blacharjee Para (S.C-033)	Notified	More than 5.0 km	More than 5.0 km	More than 5.0 km	More than 5.0 km	More than 5.0 km	More than 5.0 km	More than 5.0 km
Bideshi Para (S.C-032)	Notified	More than 5.0 km	More than 5.0 km	More than 5.0 km	More than 5.0 km	More than 5.0 km	More than 5.0 km	More than 5.0 km
Bittal Para-Kolu Para (S.C-038)	Notified	More than 5.0 km	More than 5.0 km	More than 5.0 km	More than 5.0 km	More than 5.0 km	More than 5.0 km	More than 5.0 km
Chandni Dompara (S.C-045)	Notified	More than 5.0 km	More than 5.0 km	More than 5.0 km	More than 5.0 km	More than 5.0 km	More than 5.0 km	More than 5.0 km
Chaptala (S.C-041)	Notified	More than 5.0 km	More than 5.0 km	More than 5.0 km	More than 5.0 km	More than 5.0 km	More than 5.0 km	More than 5.0 km

Chash Office Para (S.C-074)	Notified	More than 5.0 km	More than 5.0 km	More than 5.0 km	More than 5.0 km	More than 5.0 km	More than 5.0 km	More than 5.0 km
Chinegore Para (S.C-013)	Notified	More than 5.0 km	More than 5.0 km	More than 5.0 km	More than 5.0 km	More than 5.0 km	More than 5.0 km	More than 5.0 km
Chitra Pukur Para(S.C-018)	Notified	More than 5.0 km	More than 5.0 km	More than 5.0 km	More than 5.0 km	More than 5.0 km	More than 5.0 km	More than 5.0 km
Churi Para (S.C-030)	Notified	More than 5.0 km	More than 5.0 km	More than 5.0 km	More than 5.0 km	More than 5.0 km	More than 5.0 km	More than 5.0 km
Co-Operative Colony (S.C-073)	Notified	More than 5.0 km	More than 5.0 km	More than 5.0 km	More than 5.0 km	More than 5.0 km	More than 5.0 km	More than 5.0 km
Das Para (Charan Thakur Pukur Par(S.C-072)	Notified	More than 5.0 km	More than 5.0 km	More than 5.0 km	More than 5.0 km	More than 5.0 km	More than 5.0 km	More than 5.0 km
Das Para(S.C-010)	Notified	More than 5.0 km	More than 5.0 km	More than 5.0 km	More than 5.0 km	More than 5.0 km	More than 5.0 km	More than 5.0 km
Das Para (S.C-059)	Notified	More than 5.0 km	More than 5.0 km	More than 5.0 km	More than 5.0 km	More than 5.0 km	More than 5.0 km	More than 5.0 km
Dompara Dutta Para (S.C-070)	Notified	More than 5.0 km	More than 5.0 km	More than 5.0 km	More than 5.0 km	More than 5.0 km	More than 5.0 km	More than 5.0 km
Fakir Para(S.C-007)	Non-Notified	More than 5.0 km	More than 5.0 km	More than 5.0 km	More than 5.0 km	More than 5.0 km	More than 5.0 km	More than 5.0 km
Ghosh Para (S.C-001)	Notified	More than 5.0 km	More than 5.0 km	More than 5.0 km	More than 5.0 km	More than 5.0 km	More than 5.0 km	More than 5.0 km
Gowalapara (S.C-057)	Notified	More than 5.0 km	More than 5.0 km	More than 5.0 km	More than 5.0 km	More than 5.0 km	More than 5.0 km	More than 5.0 km
Gune Para (S.C-028)	Notified	More than 5.0 km	More than 5.0 km	More than 5.0 km	More than 5.0 km	More than 5.0 km	More than 5.0 km	More than 5.0 km
Harihat Ganj (S.C-027)	Non-Notified	More than 5.0 km	More than 5.0 km	More than 5.0 km	More than 5.0 km	More than 5.0 km	More than 5.0 km	More than 5.0 km
Hari Para (S.C-066)	Notified	More than 5.0 km	More than 5.0 km	More than 5.0 km	More than 5.0 km	More than 5.0 km	More than 5.0 km	More than 5.0 km
Hatath Pally (S.C-060)	Notified	More than 5.0 km	More than 5.0 km	More than 5.0 km	More than 5.0 km	More than 5.0 km	More than 5.0 km	More than 5.0 km

Hazra Para (S.C-015)	Notified	More than 5.0 km	More than 5.0 km	More than 5.0 km	More than 5.0 km	More than 5.0 km	More than 5.0 km	More than 5.0 km
Hfijulla (S.C-017)	Notified	More than 5.0 km	More than 5.0 km	More than 5.0 km	More than 5.0 km	More than 5.0 km	More than 5.0 km	More than 5.0 km
Jalibagan Kora Para (S.C-034)	Notified	More than 5.0 km	More than 5.0 km	More than 5.0 km	More than 5.0 km	More than 5.0 km	More than 5.0 km	More than 5.0 km
Kahar Para(S.C-025)	Notified	More than 5.0 km	More than 5.0 km	More than 5.0 km	More than 5.0 km	More than 5.0 km	More than 5.0 km	More than 5.0 km
Kahar Para(S.C-054)	Notified	More than 5.0 km	More than 5.0 km	More than 5.0 km	More than 5.0 km	More than 5.0 km	More than 5.0 km	More than 5.0 km
Katabuni Dighir Par(S.C-062)	Notified	More than 5.0 km	More than 5.0 km	More than 5.0 km	More than 5.0 km	More than 5.0 km	More than 5.0 km	More than 5.0 km
Kata Buni(S.C-012)	Notified	More than 5.0 km	More than 5.0 km	More than 5.0 km	More than 5.0 km	More than 5.0 km	More than 5.0 km	More than 5.0 km
Kendua Byne Para(Das Par) (S.C-076)	Notified	More than 5.0 km	More than 5.0 km	More than 5.0 km	More than 5.0 km	More than 5.0 km	More than 5.0 km	More than 5.0 km
Kendua Fakir Para (S.C-067)	Notified	More than 5.0 km	More than 5.0 km	More than 5.0 km	More than 5.0 km	More than 5.0 km	More than 5.0 km	More than 5.0 km
Kendua Math Para (S.C-075)	Notified	More than 5.0 km	More than 5.0 km	More than 5.0 km	More than 5.0 km	More than 5.0 km	More than 5.0 km	More than 5.0 km
Khaspara/Nurui Para (S.C-043)	Notified	More than 5.0 km	More than 5.0 km	More than 5.0 km	More than 5.0 km	More than 5.0 km	More than 5.0 km	More than 5.0 km
Korapara - Nurui Para (S.C-044)	Notified	More than 5.0 km	More than 5.0 km	More than 5.0 km	More than 5.0 km	More than 5.0 km	More than 5.0 km	More than 5.0 km
Kora Para(S.C-008)	Notified	More than 5.0 km	More than 5.0 km	More than 5.0 km	More than 5.0 km	More than 5.0 km	More than 5.0 km	More than 5.0 km
Korapara (S.C-065)	Notified	More than 5.0 km	More than 5.0 km	More than 5.0 km	More than 5.0 km	More than 5.0 km	More than 5.0 km	More than 5.0 km
Kuopar(S.C-020)	Notified	More than 5.0 km	More than 5.0 km	More than 5.0 km	More than 5.0 km	More than 5.0 km	More than 5.0 km	More than 5.0 km
Laldighi Para (S.C-031)	Notified	More than 5.0 km	More than 5.0 km	More than 5.0 km	More than 5.0 km	More than 5.0 km	More than 5.0 km	More than 5.0 km

Mahara Para (S.C-050)	Notified	More than 5.0 km	More than 5.0 km	More than 5.0 km	More than 5.0 km	More than 5.0 km	More than 5.0 km	More than 5.0 km
Mainphotokpara/ Nurui Para (S.C-042)	Notified	More than 5.0 km	More than 5.0 km	More than 5.0 km	More than 5.0 km	More than 5.0 km	More than 5.0 km	More than 5.0 km
Main Photok Para (S.C-035)	Notified	More than 5.0 km	More than 5.0 km	More than 5.0 km	More than 5.0 km	More than 5.0 km	More than 5.0 km	More than 5.0 km
Majhi Para - Das Para(S.C-069)	Notified	More than 5.0 km	More than 5.0 km	More than 5.0 km	More than 5.0 km	More than 5.0 km	More than 5.0 km	More than 5.0 km
Mallick Guna(By Pass) (S.C-024)	Notified	More than 5.0 km	More than 5.0 km	More than 5.0 km	More than 5.0 km	More than 5.0 km	More than 5.0 km	More than 5.0 km
Mallick Guna Para(S.C-006)	Notified	More than 5.0 km	More than 5.0 km	More than 5.0 km	More than 5.0 km	More than 5.0 km	More than 5.0 km	More than 5.0 km
Mallick Guna Para(S.C-011)	Notified	More than 5.0 km	More than 5.0 km	More than 5.0 km	More than 5.0 km	More than 5.0 km	More than 5.0 km	More than 5.0 km
Malpara - Barui Para (S.C-047)	Notified	More than 5.0 km	More than 5.0 km	More than 5.0 km	More than 5.0 km	More than 5.0 km	More than 5.0 km	More than 5.0 km
Malpara (Dangal Para) (S.C-055)	Notified	More than 5.0 km	More than 5.0 km	More than 5.0 km	More than 5.0 km	More than 5.0 km	More than 5.0 km	More than 5.0 km
Malpara (Down) (S.C-022)	Notified	More than 5.0 km	More than 5.0 km	More than 5.0 km	More than 5.0 km	More than 5.0 km	More than 5.0 km	More than 5.0 km
Malpara(S.C-004)	Notified	More than 5.0 km	More than 5.0 km	More than 5.0 km	More than 5.0 km	More than 5.0 km	More than 5.0 km	More than 5.0 km
Malpara (S.C-049)	Notified	More than 5.0 km	More than 5.0 km	More than 5.0 km	More than 5.0 km	More than 5.0 km	More than 5.0 km	More than 5.0 km
Ma,Para(U P) (S.C-021)	Notified	More than 5.0 km	More than 5.0 km	More than 5.0 km	More than 5.0 km	More than 5.0 km	More than 5.0 km	More than 5.0 km
Mathor Para(Harijan Pally) (S.C-064)	Notified	More than 5.0 km	More than 5.0 km	More than 5.0 km	More than 5.0 km	More than 5.0 km	More than 5.0 km	More than 5.0 km
Math Para (S.C-033)	Notified	More than 5.0 km	More than 5.0 km	More than 5.0 km	More than 5.0 km	More than 5.0 km	More than 5.0 km	More than 5.0 km
Math Para (S.C-056)	Notified	More than 5.0 km	More than 5.0 km	More than 5.0 km	More than 5.0 km	More than 5.0 km	More than 5.0 km	More than 5.0 km

Muslim Para (S.C-058)	Notified	More than 5.0 km	More than 5.0 km	More than 5.0 km	More than 5.0 km	More than 5.0 km	More than 5.0 km	More than 5.0 km
Naguri Para (S.C-014)	Notified	More than 5.0 km	More than 5.0 km	More than 5.0 km	More than 5.0 km	More than 5.0 km	More than 5.0 km	More than 5.0 km
Nimtala (S.C-016)	Notified	More than 5.0 km	More than 5.0 km	More than 5.0 km	More than 5.0 km	More than 5.0 km	More than 5.0 km	More than 5.0 km
Puritan Line (S.C-053)	Notified	More than 5.0 km	More than 5.0 km	More than 5.0 km	More than 5.0 km	More than 5.0 km	More than 5.0 km	More than 5.0 km
Rakshakali Tala-Malpara(S.C-009)	Notified	More than 5.0 km	More than 5.0 km	More than 5.0 km	More than 5.0 km	More than 5.0 km	More than 5.0 km	More than 5.0 km
Ruti Para (S.C-036)	Notified	More than 5.0 km	More than 5.0 km	More than 5.0 km	More than 5.0 km	More than 5.0 km	More than 5.0 km	More than 5.0 km
Ruti Para (S.C-046)	Notified	More than 5.0 km	More than 5.0 km	More than 5.0 km	More than 5.0 km	More than 5.0 km	More than 5.0 km	More than 5.0 km
Sardar Para (S.C-048)	Notified	More than 5.0 km	More than 5.0 km	More than 5.0 km	More than 5.0 km	More than 5.0 km	More than 5.0 km	More than 5.0 km
Sardhi Para(S.C-005)	Notified	More than 5.0 km	More than 5.0 km	More than 5.0 km	More than 5.0 km	More than 5.0 km	More than 5.0 km	More than 5.0 km
School Bari (S.C-040)	Notified	More than 5.0 km	More than 5.0 km	More than 5.0 km	More than 5.0 km	More than 5.0 km	More than 5.0 km	More than 5.0 km
Sehera Para(Jorashibtala) (S 17)	Notified	More than 5.0 km	More than 5.0 km	More than 5.0 km	More than 5.0 km	More than 5.0 km	More than 5.0 km	More than 5.0 km
Sehera Sardi/Jora Shibtala (S.C-039)	Notified	More than 5.0 km	More than 5.0 km	More than 5.0 km	More than 5.0 km	More than 5.0 km	More than 5.0 km	More than 5.0 km
Station More-College Para (S.C-068)	Notified	More than 5.0 km	More than 5.0 km	More than 5.0 km	More than 5.0 km	More than 5.0 km	More than 5.0 km	More than 5.0 km
Sweeper Quarter(S.C-026)	Notified	More than 5.0 km	More than 5.0 km	More than 5.0 km	More than 5.0 km	More than 5.0 km	More than 5.0 km	More than 5.0 km
Talbona Pal Pukur (S.C-063)	Notified	More than 5.0 km	More than 5.0 km	More than 5.0 km	More than 5.0 km	More than 5.0 km	More than 5.0 km	More than 5.0 km
Tika Para (S.C-029)	Non-Notified	More than 5.0 km	More than 5.0 km	More than 5.0 km	More than 5.0 km	More than 5.0 km	More than 5.0 km	More than 5.0 km

Education:-

Slum Wise Education Facilities								
Slum	Notified/Non-Notified	Distance from nearest						
		Anganwadi	Municipal Pre-School	Private Pre-School	Municipal Primary School	State Govt. Primary School	Private Primary School	Municipal High School
Ankurpara/Chhasa Para (S.C-051)	Notified	More than 5.0 km	More than 5.0 km	More than 5.0 km	More than 5.0 km		More than 5.0 km	More than 5.0 km
Bagdi Para (S.C-052)	Notified	More than 5.0 km	More than 5.0 km	More than 5.0 km	More than 5.0 km		More than 5.0 km	More than 5.0 km
Baisnab Pukur Par (S.C-053)	Notified	More than 5.0 km	More than 5.0 km	More than 5.0 km	More than 5.0 km		More than 5.0 km	More than 5.0 km
Bansgoria (S.C-019)	Notified	More than 5.0 km	More than 5.0 km	More than 5.0 km	More than 5.0 km		More than 5.0 km	More than 5.0 km
Barabagan Muchi Para(S.C-001)	Notified	More than 5.0 km	More than 5.0 km	More than 5.0 km	More than 5.0 km		More than 5.0 km	More than 5.0 km
Baruipara Para (Baruipara Para (Barabagan) (S.C-02)	Notified	More than 5.0 km	More than 5.0 km	More than 5.0 km	More than 5.0 km		More than 5.0 km	More than 5.0 km
Benepukur Para(S.C-003)	Notified	More than 5.0 km	More than 5.0 km	More than 5.0 km	More than 5.0 km		More than 5.0 km	More than 5.0 km
Bhattacharjee Para (S.C-023)	Notified	More than 5.0 km	More than 5.0 km	More than 5.0 km	More than 5.0 km		More than 5.0 km	More than 5.0 km
Bideshi Para (S.C-032)	Notified	More than 5.0 km	More than 5.0 km	More than 5.0 km	More than 5.0 km		More than 5.0 km	More than 5.0 km
Bittal Para-Kolu Para (S.C-038)	Notified	More than 5.0 km	More than 5.0 km	More than 5.0 km	More than 5.0 km		More than 5.0 km	More than 5.0 km
Chandni Dompara (S.C-045)	Notified	More than 5.0 km	More than 5.0 km	More than 5.0 km	More than 5.0 km		More than 5.0 km	More than 5.0 km
Chaptala (S.C-041)	Notified	More than 5.0 km	More than 5.0 km	More than 5.0 km	More than 5.0 km		More than 5.0 km	More than 5.0 km

Chash Office Para (S.C-074)	Notified	Within the slum area	Not Available	Not Available	Within the slum area	Not Available	Not Available
Chinegore Para (S.C-013)	Notified	More than 5.0 km	More than 5.0 km	More than 5.0 km	More than 5.0 km	More than 5.0 km	More than 5.0 km
Chitra Pukur Para(S.C-018)	Notified	More than 5.0 km	More than 5.0 km	More than 5.0 km	More than 5.0 km	More than 5.0 km	More than 5.0 km
Churi Para (S.C-030)	Notified	More than 5.0 km	More than 5.0 km	More than 5.0 km	More than 5.0 km	More than 5.0 km	More than 5.0 km
Co-Operative Colony (S.C-073)	Notified	More than 5.0 km	More than 5.0 km	More than 5.0 km	More than 5.0 km	More than 5.0 km	More than 5.0 km
Da a (Charan Th Pukur Par(S.C-072)	Notified	More than 5.0 km	More than 5.0 km	More than 5.0 km	More than 5.0 km	More than 5.0 km	More than 5.0 km
Das Para(S.C-010)	Notified	More than 5.0 km	More than 5.0 km	More than 5.0 km	More than 5.0 km	More than 5.0 km	More than 5.0 km
Das Para (S.C-059)	Notified	More than 5.0 km	More than 5.0 km	More than 5.0 km	More than 5.0 km	More than 5.0 km	More than 5.0 km
Dompara Dutta Para (S.C-070)	Notified	More than 5.0 km	More than 5.0 km	More than 5.0 km	More than 5.0 km	More than 5.0 km	More than 5.0 km
Fi ara(S.C-007)	Non-Notified	More than 5.0 km	More than 5.0 km	More than 5.0 km	More than 5.0 km	More than 5.0 km	More than 5.0 km
Ghosh Para (S.C-061)	Notified	More than 5.0 km	More than 5.0 km	More than 5.0 km	More than 5.0 km	More than 5.0 km	More than 5.0 km
Gowalapara (S.C-057)	Notified	More than 5.0 km	More than 5.0 km	More than 5.0 km	More than 5.0 km	More than 5.0 km	More than 5.0 km
Gune Para (S.C-028)	Notified	More than 5.0 km	More than 5.0 km	More than 5.0 km	More than 5.0 km	More than 5.0 km	More than 5.0 km
Harihat Ganj (S.C-027)	Non-Notified	More than 5.0 km	More than 5.0 km	More than 5.0 km	More than 5.0 km	More than 5.0 km	More than 5.0 km

Hari Para (S.C-066)	Notified	More than 5.0 km	More than 5.0 km	More than 5.0 km	More than 5.0 km	More than 5.0 km	More than 5.0 km
Hatath Pally (S.C-060)	Notified	More than 5.0 km	More than 5.0 km	More than 5.0 km	More than 5.0 km	More than 5.0 km	More than 5.0 km
Hazra Para (S.C-015)	Notified	More than 5.0 km	More than 5.0 km	More than 5.0 km	More than 5.0 km	More than 5.0 km	More than 5.0 km
Hfijulla (S.C-017)	Notified	More than 5.0 km	More than 5.0 km	More than 5.0 km	More than 5.0 km	More than 5.0 km	More than 5.0 km
Jalibagan Kora Para (S.C-034)	Notified	More than 5.0 km	More than 5.0 km	More than 5.0 km	More than 5.0 km	More than 5.0 km	More than 5.0 km
Kahar Para(S.C-025)	Notified	More than 5.0 km	More than 5.0 km	More than 5.0 km	More than 5.0 km	More than 5.0 km	More than 5.0 km
Kahar Para(S.C-054)	Notified	More than 5.0 km	More than 5.0 km	More than 5.0 km	More than 5.0 km	More than 5.0 km	More than 5.0 km
Katabuni Dighir Par(S.C-062)	Notified	More than 5.0 km	More than 5.0 km	More than 5.0 km	More than 5.0 km	More than 5.0 km	More than 5.0 km
Kata Buni(S.C-012)	Notified	More than 5.0 km	More than 5.0 km	More than 5.0 km	More than 5.0 km	More than 5.0 km	More than 5.0 km
Kendua Byne P: as Par) (S.C-07)	Notified	More than 5.0 km	More than 5.0 km	More than 5.0 km	More than 5.0 km	More than 5.0 km	More than 5.0 km
Kendua Fakir Para (S.C-067)	Notified	More than 5.0 km	More than 5.0 km	More than 5.0 km	More than 5.0 km	More than 5.0 km	More than 5.0 km
Kendua Math Para (S.C-075)	Notified	Within the slum area	Not Available	Not Available	Within the slum area	Not Available	More than 5.0 km
Khaspara/Nurui Para (S.C-043)	Notified	More than 5.0 km	More than 5.0 km	More than 5.0 km	More than 5.0 km	More than 5.0 km	More than 5.0 km
Korapara - Nurui Para (S.C-044)	Notified	More than 5.0 km	More than 5.0 km	More than 5.0 km	More than 5.0 km	More than 5.0 km	More than 5.0 km

Kora Para(S.C-008)	Notified	More than 5.0 km	More than 5.0 km	More than 5.0 km	More than 5.0 km	More than 5.0 km	More than 5.0 km
Korapara (S.C-065)	Notified	More than 5.0 km	More than 5.0 km	More than 5.0 km	More than 5.0 km	More than 5.0 km	More than 5.0 km
Kuopar(S.C-020)	Notified	More than 5.0 km	More than 5.0 km	More than 5.0 km	More than 5.0 km	More than 5.0 km	More than 5.0 km
Laldighi Para (S.C-031)	Notified	More than 5.0 km	More than 5.0 km	More than 5.0 km	More than 5.0 km	More than 5.0 km	More than 5.0 km
Mahara Para (S.C-050)	Notified	More than 5.0 km	More than 5.0 km	More than 5.0 km	More than 5.0 km	More than 5.0 km	More than 5.0 km
Mi otokpara/Nu rui Para (S.C-042)	Notified	More than 5.0 km	More than 5.0 km	More than 5.0 km	More than 5.0 km	More than 5.0 km	More than 5.0 km
Main Photok Para (S.C-035)	Notified	More than 5.0 km	More than 5.0 km	More than 5.0 km	More than 5.0 km	More than 5.0 km	More than 5.0 km
Majhi Para - Das Para(S.C-069)	Notified	More than 5.0 km	More than 5.0 km	More than 5.0 km	More than 5.0 km	More than 5.0 km	More than 5.0 km
Mallick Guna(By Pass) (S.C-024)	Notified	More than 5.0 km	More than 5.0 km	More than 5.0 km	More than 5.0 km	More than 5.0 km	More than 5.0 km
M : Guna P: C-006)	Notified	More than 5.0 km	More than 5.0 km	More than 5.0 km	More than 5.0 km	More than 5.0 km	More than 5.0 km
Mallick Gura Para(S.C-011)	Notified	More than 5.0 km	More than 5.0 km	More than 5.0 km	More than 5.0 km	More than 5.0 km	More than 5.0 km
Malpara - Baruipara (S.C-047)	Notified	More than 5.0 km	More than 5.0 km	More than 5.0 km	More than 5.0 km	More than 5.0 km	More than 5.0 km
Malpara (Dangal Para) (S.C-055)	Notified	More than 5.0 km	More than 5.0 km	More than 5.0 km	More than 5.0 km	More than 5.0 km	More than 5.0 km
Malpara (Down) (S.C-022)	Notified	More than 5.0 km	More than 5.0 km	More than 5.0 km	More than 5.0 km	More than 5.0 km	More than 5.0 km

Malpara(S.C-004)	Notified	More than 5.0 km	More than 5.0 km	More than 5.0 km	More than 5.0 km	More than 5.0 km	More than 5.0 km
Malpara (S.C-049)	Notified	More than 5.0 km	More than 5.0 km	More than 5.0 km	More than 5.0 km	More than 5.0 km	More than 5.0 km
Ma,Para(U P) (S.C-021)	Notified	More than 5.0 km	More than 5.0 km	More than 5.0 km	More than 5.0 km	More than 5.0 km	More than 5.0 km
Mathor Para(Harijan Pally) (S.C-064)	Notified	More than 5.0 km	More than 5.0 km	More than 5.0 km	More than 5.0 km	More than 5.0 km	More than 5.0 km
Math Para (S.C-033)	Notified	More than 5.0 km	More than 5.0 km	More than 5.0 km	More than 5.0 km	More than 5.0 km	More than 5.0 km
Math Para (S.C-056)	Notified	More than 5.0 km	More than 5.0 km	More than 5.0 km	More than 5.0 km	More than 5.0 km	More than 5.0 km
Muslim Para (S.C-058)	Notified	More than 5.0 km	More than 5.0 km	More than 5.0 km	More than 5.0 km	More than 5.0 km	More than 5.0 km
Naguri Para (S.C-014)	Notified	More than 5.0 km	More than 5.0 km	More than 5.0 km	More than 5.0 km	More than 5.0 km	More than 5.0 km
Nimtala (S.C-016)	Notified	More than 5.0 km	More than 5.0 km	More than 5.0 km	More than 5.0 km	More than 5.0 km	More than 5.0 km
Pi Line (S.C-011)	Notified	More than 5.0 km	More than 5.0 km	More than 5.0 km	More than 5.0 km	More than 5.0 km	More than 5.0 km
Rakshakali Tala-Malpara(S.C-009)	Notified	More than 5.0 km	More than 5.0 km	More than 5.0 km	More than 5.0 km	More than 5.0 km	More than 5.0 km
Ruti Para (S.C-036)	Notified	More than 5.0 km	More than 5.0 km	More than 5.0 km	More than 5.0 km	More than 5.0 km	More than 5.0 km
Ruti Para (S.C-046)	Notified	More than 5.0 km	More than 5.0 km	More than 5.0 km	More than 5.0 km	More than 5.0 km	More than 5.0 km
Sardar Para (S.C-048)	Notified	More than 5.0 km	More than 5.0 km	More than 5.0 km	More than 5.0 km	More than 5.0 km	More than 5.0 km

Sardhi Para(S.C-005)	Notified	More than 5.0 km	More than 5.0 km	More than 5.0 km	More than 5.0 km		More than 5.0 km	More than 5.0 km
School Bari (S.C-040)	Notified	More than 5.0 km	More than 5.0 km	More than 5.0 km	More than 5.0 km		More than 5.0 km	More than 5.0 km
Sehera Para(Jorashibtala) (S.C-037)	Notified	More than 5.0 km	More than 5.0 km	More than 5.0 km	More than 5.0 km		More than 5.0 km	More than 5.0 km
Sehera Sardi/Jora Shibtala (S.C-039)	Notified	More than 5.0 km	More than 5.0 km	More than 5.0 km	More than 5.0 km		More than 5.0 km	More than 5.0 km
Station More-College Para (S.C-068)	Notified	More than 5.0 km	More than 5.0 km	More than 5.0 km	More than 5.0 km		More than 5.0 km	More than 5.0 km
Sw...r Quarter(S.C-026)	Notified	More than 5.0 km	More than 5.0 km	More than 5.0 km	More than 5.0 km		More than 5.0 km	More than 5.0 km
Talbona Pal Pukur (S.C-063)	Notified	More than 5.0 km	More than 5.0 km	More than 5.0 km	More than 5.0 km		More than 5.0 km	More than 5.0 km
Tika Para (S.C-029)	Non-Notified	More than 5.0 km	More than 5.0 km	More than 5.0 km	More than 5.0 km		More than 5.0 km	More than 5.0 km

Slum Wise Social Development/Welfare facilities

Slum	Notified/Non-Notified	No. of Community Hall	No. of Livelihood/Production Centres	No. of Vocational training Centres	No. of Children Rehabilitation Centre	No. of Night Shelter	No. of Old Age Homes	Social Development/Welfare scheme					No. of SHG/DWC UA Groups	No. of Thrift and Credit Societies	No. of Slum-dwellers Associations
								Old Age Pensions	Widow Pensions	Disabled Pensions	General Insurance	Health Insurance			
Ankurpara/Chhasa Para (S.C-051)	Notified	6	6	6	6	6	6	0	0	0	0	0	0	0	1
Il Para (S.C-052)	Notified	6	6	6	6	6	6	0	0	0	0	0	0	0	1
Baisnab Pukur Par (S.C-071)	Notified	6	6	6	6	6	6	0	0	0	0	0	0	0	1
Bansgoria (S.C-019)	Notified	6	6	6	6	6	6	0	0	0	0	0	0	0	1
Barabagan Muchi Para(S.C-001)	Notified	6	6	6	6	6	6	0	0	0	0	0	0	0	1
Baruipara (E Para) Para (Barabagan) (S.C-02)	Notified	6	6	6	6	6	6	0	0	0	0	0	0	0	1
Benepukur Para(S.C-003)	Notified	6	6	6	6	6	6	0	0	0	0	0	0	0	1
Bhattacharjee Para (S.C-023)	Notified	6	6	6	6	6	6	0	0	0	0	0	0	0	1
Bideshi Para (S.C-032)	Notified	6	6	6	6	6	6	0	0	0	0	0	0	0	1

Bittal Para-Kolu Para (S.C-038)	Notified	6	6	6	6	6	6	0	0	0	0	0	0	0	1
Chandni Dompara (S.C-045)	Notified	6	6	6	6	6	6	0	0	0	0	0	0	0	1
Chaptala (S.C-041)	Notified	6	6	6	6	6	6	0	0	0	0	0	0	0	1
Chash Office Para (S.C-074)	Notified	6	6	6	6	6	6	0	0	0	0	0	0	0	1
Chinegor e Para (S.C-013)	Notified	6	6	6	6	6	6	0	0	0	0	0	0	0	1
Chitra Pukur Pa	Notified	6	6	6	6	6	6	0	0	0	0	0	0	0	1
Churi Para (S.C-030)	Notified	6	6	6	6	6	6	0	0	0	0	0	0	0	1
Co-Operativ e Colony (S.C-073)	Notified	6	6	6	6	6	6	0	0	0	0	0	0	0	1
Das Para (Charan Thakur Pukur Par(S.C-072)	Notified	6	6	6	6	6	6	0	0	0	0	0	0	0	1
Das Para(S.C-	Notified	6	6	6	6	6	6	0	0	0	0	0	0	0	1
Das Para (S.C-059)	Notified	6	6	6	6	6	6	0	0	0	0	0	0	0	1
Dompara Dutta Para (S.C-070)	Notified	6	6	6	6	6	6	0	0	0	0	0	0	0	1
Fakir Para(S.C-007)	Non-Notified	6	6	6	6	6	6	0	0	0	0	0	0	0	0
Ghosh Para (S.C-061)	Notified	6	6	6	6	6	6	0	0	0	0	0	0	0	1

Gowalapara (S.C-057)	Notified	6	6	6	6	6	6	0	0	0	0	0	0	0	1
Gune Para (S.C-028)	Notified	6	6	6	6	6	6	0	0	0	0	0	0	0	1
Harihat Ganj (S.C-027)	Non-Notified	6	6	6	6	6	6	0	0	0	0	0	0	0	1
Hari Para (S.C-066)	Notified	6	6	6	6	6	6	0	0	0	0	0	0	0	1
Hatath Pally (S.C-060)	Notified	6	6	6	6	6	6	0	0	0	0	0	0	0	1
Hazra Para (S.C-015)	Notified	6	6	6	6	6	6	0	0	0	0	0	0	0	1
Hfijulla (S.C-017)	Notified	6	6	6	6	6	6	0	0	0	0	0	0	0	1
Jalibagan Kora Para (S.C-034)	Notified	6	6	6	6	6	6	0	0	0	0	0	0	0	1
Kahar Para(S.C-025)	Notified	6	6	6	6	6	6	0	0	0	0	0	0	0	1
Kahar Para(S.C-054)	Notified	6	6	6	6	6	6	0	0	0	0	0	0	0	1
Katabuni ir (S.C-062)	Notified	6	6	6	6	6	6	0	0	0	0	0	0	0	1
Kata Buni(S.C-012)	Notified	6	6	6	6	6	6	0	0	0	0	0	0	0	1
Kendua Byne Para(Das Par) (S.C-076)	Notified	6	6	6	6	6	6	0	0	0	0	0	0	0	1
Kendua Fakir Para (S.C-067)	Notified	6	6	6	6	6	6	0	0	0	0	0	0	0	1
Kendua Math Para (S.C-075)	Notified	6	6	6	6	6	6	0	0	0	0	0	0	0	1

Khaspara /Nurui Para (S.C-043)	Notified	6	6	6	6	6	6	0	0	0	0	0	0	0	1
Korapara - Nurui Para (S.C-044)	Notified	6	6	6	6	6	6	0	0	0	0	0	0	0	1
Kora Para(S.C-008)	Notified	6	6	6	6	6	6	0	0	0	0	0	0	0	1
Korapara (S.C-065)	Notified	6	6	6	6	6	6	0	0	0	0	0	0	0	1
Kuopar(S.C-020)	Notified	6	6	6	6	6	6	0	0	0	0	0	0	0	1
Laldighi Para (S.C-031)	Notified	6	6	6	6	6	6	0	0	0	0	0	0	0	1
Mahara Para (S.C-050)	Notified	6	6	6	6	6	6	0	0	0	0	0	0	0	1
Mainphotokpara/ Nurui Para (S.C-042)	Notified	6	6	6	6	6	6	0	0	0	0	0	0	0	1
Main Photok Para (S.C-035)	Notified	6	6	6	6	6	6	0	0	0	0	0	0	0	1
Majhi Para - Das Para(S.C-009)	Notified	6	6	6	6	6	6	0	0	0	0	0	0	0	1
Mallick Guna(By Pass) (S.C-024)	Notified	6	6	6	6	6	6	0	0	0	0	0	0	0	1
Mallick Guna Para(S.C-006)	Notified	6	6	6	6	6	6	0	0	0	0	0	0	0	1
Mallick Gura Para(S.C-011)	Notified	6	6	6	6	6	6	0	0	0	0	0	0	0	1
Malpara - Baruipara (S.C-047)	Notified	6	6	6	6	6	6	0	0	0	0	0	0	0	1

Malpara (Dangal Para) (S.C-055)	Notified	6	6	6	6	6	6	6	0	0	0	0	0	0	1
Malpara (Down) (S.C-022)	Notified	6	6	6	6	6	6	6	0	0	0	0	0	0	1
Malpara (S.C-004)	Notified	6	6	6	6	6	6	6	0	0	0	0	0	0	1
Malpara (S.C-049)	Notified	6	6	6	6	6	6	6	0	0	0	0	0	0	1
Ma,Para (U P) (S.C-021)	Notified	6	6	6	6	6	6	6	0	0	0	0	0	0	1
Mathor Para (Harijan) (S 4)	Notified	6	6	6	6	6	6	6	0	0	0	0	0	0	1
Math Para (S.C-033)	Notified	6	6	6	6	6	6	6	0	0	0	0	0	0	0
Math Para (S.C-056)	Notified	6	6	6	6	6	6	6	0	0	0	0	0	0	1
Muslim Para (S.C-058)	Notified	6	6	6	6	6	6	6	0	0	0	0	0	0	1
Naguri Para (S.C-014)	Notified	6	6	6	6	6	6	6	0	0	0	0	0	0	1
lala (S.C-016)	Notified	6	6	6	6	6	6	6	0	0	0	0	0	0	1
Puritan Line (S.C-053)	Notified	6	6	6	6	6	6	6	0	0	0	0	0	0	1
Rakshak ali Tala-Malpara (S.C-009)	Notified	6	6	6	6	6	6	6	0	0	0	0	0	0	1
Ruti Para (S.C-036)	Notified	6	6	6	6	6	6	6	0	0	0	0	0	0	1
Ruti Para (S.C-046)	Notified	6	6	6	6	6	6	6	0	0	0	0	0	0	1

Sardar Para (S.C-048)	Notified	6	6	6	6	6	6	0	0	0	0	0	0	0	1
Sardhi Para(S.C-005)	Notified	6	6	6	6	6	6	0	0	0	0	0	0	0	1
School Bari (S.C-040)	Notified	6	6	6	6	6	6	0	0	0	0	0	0	0	1
Sehera Para(Jorashibtala) (S.C-037)	Notified	6	6	6	6	6	6	0	0	0	0	0	0	0	1
Sehera Sardi/Jorashibtala (S.C-039)	Notified	6	6	6	6	6	6	0	0	0	0	0	0	0	1
Station C Para (S.C-068)	Notified	6	6	6	6	6	6	0	0	0	0	0	0	0	1
Sweeper Quarter(S.C-026)	Notified	6	6	6	6	6	6	0	0	0	0	0	0	0	1
Talbona Pal Pukur (S.C-063)	Notified	6	6	6	6	6	6	0	0	0	0	0	0	0	1
Tika Para (S.C-029)	Non-Notified	6	6	6	6	6	6	0	0	0	0	0	0	0	1
Total	Total	456	456	456	456	456	456	0	0	0	0	0	0	0	74

Table 2:-Social & Demographic Details:-

Parameter	2011 Census			2001 Census			1991 Census		
	Male	Female	Total	Male	Female	Total	Male	Female	Total
Total Population	34579	33285	67864	31801	30005	61806	28254	26044	54298
Total Literature Population									
Literacy Rate	90.83	82.92	86.95	87.60	76.00	82.00			
Sex Ratio (Female per 1000 Male)	980			969			960		
Total No. of Wards	18								
Populous Ward	18			18-			15		
Occupational Pattern									
Primary (%)	32			31-			26		
Secondary (%)	04			04			03		
Tertiary (%)	08			07			06		
Other Workers	23169			19132					
Marginal Workers	2782			1435					
Cultivators	191			150					
Agriculture Labourers	186			220					
Non Workers	43786			41807					
Household Industry Workers	532			497					

Ward wise Demographic Details:-

Ward No.	Ward Name	1991		2001		2011		Density in 2001 Sq. Mile	Density in 2011 Sq. Mile	Remarks
		Total Population	Total Households	Total Population	Total Households	Total Population	Total Households			
1				3581	640	3582	760	20,820	20,826	
2				4912	1590	3989	1938	15,114	15,521	
3				3367	547	3816	643	14,898	16,885	
4				2710	406	3086	425	58,913	67,087	
5				3355	585	3375	640	90,675	91,216	
6				3572	725	4033	900	10,206	11,523	
7				2367	506	2078	543	52,600	46,178	
8				2454	467	2792	496	21,526	24,491	
9				2899	460	2463	480	11,833	10,053	
10				3917	946	4913	1225	16,597	20,818	
11				2064	687	2711	710	51,600	67,775	
12				3376	674	3842	704	14,615	16,632	
13				3687	709	3842	803	64,684	67,404	
14				2455	456	2539	504	3765	3894	
15				3890	901	4505	1260	19,450	22,525	
16				5191	1223	4742	1006	15,178	39,190	
17				4638	774	4914	863	48,312	51,187	
18				3383	520	3604	681	13,752	14,650	
19				0	0	3038	803	0	10,512	
Total				61818	12816	67864	15384	5,44,538	6,18,367	

Table: BPL & Slums Growth Trends:-

Sl No	Year	Total Population in Slums	Total BPL Population	Total Households	Total households in Slums
1	1971				
2	1981				
3	1991				
4	2001		35,030	7505	26
5	2013 (Estimated)	8001	37380	8001	76

5.2. Summary of Findings of Demand Survey:-

Housing for All (HFA) Scheme has since been launched by the ministry of Housing & Urban Poverty Alleviation (MoHUPA), Govt. Of India in Mission mode which envisages provision of Housing for All by 2022 when the Nation completes 75 years of its Independence. The Mission seeks to address the housing requirement of urban poor including slum dwellers through following programme vertical:

- a) Redevelopment of slums with private participation
- b) Promotion of affordable Housing for weaker section through credit linked subsidy
- c) Affordable Housing in partnership with public sectors
- d) Subsidy for beneficiary-led individual house construction.

In compliance with the objective and as per direction of the Ministry of Housing & urban Poverty Alleviation (MoHUPA) and state Urban Development agency (SUDA), West Bengal was undertake a demand survey through suitable means for accessing the actual demand of housing. From this survey, different information has been taken off. Summary of findings of survey have been given below:

Housing for all (HFA) Scheme has since launched by the Ministry of Housing & Urban Poverty alleviation (MoHUPA), Govt. Of India in Mission mode which envisages provision of Housing for All by 2022 when the Nation completes 75 years of its Independence. The Mission seeks to address the housing requirement of urban poor including slum dwellers through following programme verticals:

- a) development of slums with private participation
- b) Promotion of affordable Housing for weaker section through credit linked subsidy
- c) Affordable Housing in partnership with public sectors
- d) Subsidy for beneficiary-led individual house construction.

In compliance with the objective and as per direction of the Ministry of Housing & urban Poverty Alleviation (MoHUPA) and state Urban Development agency (SUDA), West Bengal was undertake a demand survey through suitable means for accessing the actual demand of housing. From this survey, different information has been taken off. Summary of findings of survey have been given below:

1.6. Tenability Analysis

Having assessed the status of slums with respect to physical location and land use characteristics, all 76 listed slums in Suri Municipality are analysed with regard to their tenability in order to determine prioritization of slums and slum development options i.e. Whether planned service provision will be undertaken through in-situ upgradation development or resettlement. The objective of this exercise is to classify slums as Tenable or Untenable and any slums which are classified as Semi-Tenable were further analysed to classify them as Tenable or Untenable. HFA guidelines prescribe the following criteria for classifying the slums as tenable, semi-tenable or un-tenable are provided in the box below:

Tenable slums:

1. All slums pockets located on non-objectionable and non-hazardous sites as obtained from NBO formats.
2. As per "Model Property Rights to Slum Dwellers Act,2011"- All slums settlements which do not fall within the definition of untenable settlements are considered as tenable and fit for in-situ redevelopment /improvement.

Semi Tenable Slums

All slum pockets located on sites which are earmarked for non-residential uses as per Master Plan are categorized as semi-tenable for further analysis review. Finally, semi tenable slums are either is categorized as Tenable or Untenable.

Untenable Slums

As per NBO format, slum pockets in the following locations may be considered as untenable Major storm water drains, Other drains, Railway line, Major transport alignment, River or water bodies Bank, River or water bodies Bed and others (hazardous or objectionable) including high tension lines.

However, slums on other drains may be examined for being included in the category of semi tenable or tenable Slums depending on the exact location of the slum and the possibility of in-situ development through sustainable engineering solutions

As per "Model Property Rights to Slum Dwellers Act, 2011"

Chose settlements which are on environmentally hazardous sites, ecologically sensitive areas around heritage sites and land marked for public spaces, utilities, services and infrastructure.

2 Likely Future housing requirement

The future housing requirement is calculated to address the requirement due to increased population and migration till the year 2021.

Population Growth Requirement:-

The population for Suri till year 2021 is projected as follows:-

Table 17:- Projected Population Growth:-

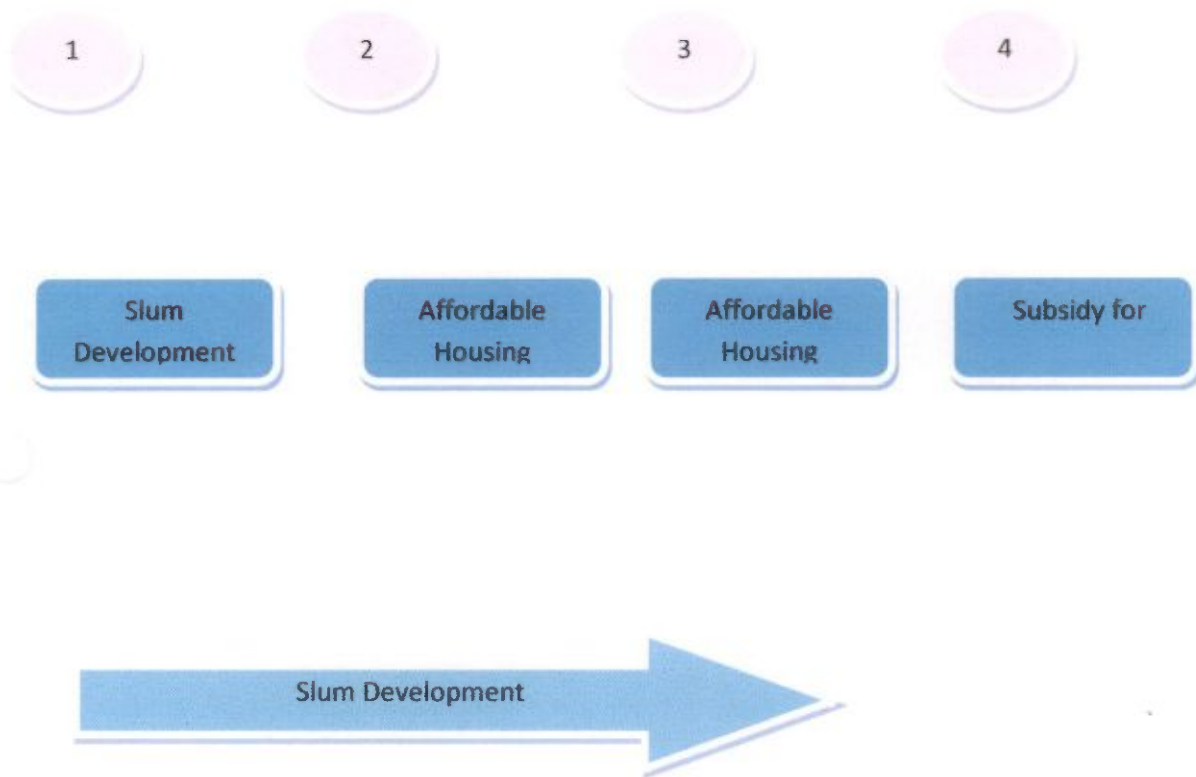
Ye	Population	No. of Households	Size Households
1991	30500	4250	5.2
2001	35500	7350	4.6
2011	41113	13445	4.21
2015	67812(Projected)	15384	4.01
2021	97450 (Projected)	20603	4.01

Note: For the year 2015 onwards size of household is as assumed to be the same as in 2011 i.e. 4.01, the no. of households has been arrived at by dividing the projected population with household size.

3. Identification of four Options available under Mission:-

The Mission will be implemented through four verticals giving option to beneficiaries, ULBs and STATE GOVERNMENT. These four verticals are as below:-

Figure 8: Four Implementation Verticals



In-situ using land as a resource with private participation extra

Subsidy for EWS and LIG for New House/Incremental house upfront subsidy

With private sector or public sector including parastatal agencies Central

For individual is (EWS category) for new House or Enhancement Cities to.

Non slums Urban poor + Future Urban Poor

Project monitoring and Social audit:

Mission will be monitored at all three levels: City, State and Central Government. CSMC will monitor formulation of HFAPoA, Annual implementation plans (AIPs) and project implementation. Suitable monitoring mechanism will be developed by the mission. State and cities will also be required to develop monitoring mechanism for monitoring the progress of mission and its different components.

6. Conclusion:

In summarizing the HFAPoA Suri Municipality takes all verticals for implementation of the project i.e for this project, Suri Municipality conducted demand Assessment survey for getting total requirement of house in the ULB. From this survey, the total survey form received 4618. From 76 slums & total House hold is 4618. Under beneficiary led-construction each beneficiary will get 1.5 lakh from central assistance. The total Central financial requirement of the project is given in the following table.

Future Projected urban poor HHS

Year	Future Projected urban poor HHS	Additional House Hold
2015		
2016	4712	94
2017	4806	94
2018	4900	94
2019	4994	94
2020	5088	94
20	5182	94
2022	5276	564

Slum Level No. of Households by Type/Structure

Slum	No. of Households	Total Population	House by Type/Structure		
			Pucca	Semi Pucca	Katcha
Ankurpara/Chhasa Para (S.C-051)	67	281	39	5	22
Bagdi Para (S.C-052)	124	448	17	23	81
Baisnab Pukur Par (S.C-071)	64	225	2	2	52
Bansgoria (S.C-019)	43	160	3	2	29
Barabagan Muchi Para(S.C-001)	108	462	24	22	59
Baruipara Para (Baruipara Para (Barabagan) (S.C-02	37	139	6	4	24
Benepukur Para(S.C-003)	59	229	32	14	11
Bh...harjee Para (S.C-023)	219	790	82	47	85
Bideshi Para (S.C-032)	134	499	12	31	69
Bittal Para-Kolu Para (S.C-038)	131	513	36	70	25
Chandni Dompura (S.C-045)	96	349	47	17	30
Chaptala (S.C-041)	236	1053	17	50	164
Chash Office Para (S.C-074)	9	32	0	0	9
Chinegore Para (S.C-013)	63	265	0	4	0
C...Pukur Para(S.C-018)	70	285	6	31	26
Churi Para (S.C-030)	101	413	41	16	28
Co-Operative Colony (S.C-073)	63	231	1	4	49
Das Para (Charan Thakur Pukur Par(S.C-072)	76	244	23	15	38
Das Para(S.C-010)	45	147	3	3	37
Das Para (S.C-059)	262	989	11	39	208
Dompura Dutta Para (S.C-070)	49	212	15	9	25
Fakir Para(S.C-007)	288	1153	66	38	184
Ghosh Para (S.C-061)	33	133	11	2	20

Gowalapara (S.C-057)	62	227	1	1	55
Gune Para (S.C-028)	104	450	9	47	22
Harihat Ganj (S.C-027)	63	196	30	22	6
Hari Para (S.C-066)	176	652	45	38	87
Hatath Pally (S.C-060)	20	80	0	0	19
Hazra Para (S.C-015)	59	251	22	10	27
Hfijulla (S.C-017)	159	638	3	26	100
Jalibagan Kora Para (S.C-034)	85	328	39	16	25
Kahar Para(S.C-025)	36	117	2	3	30
Kahar Para(S.C-054)	50	172	9	20	20
Katabuni Dighir Par(S.C-062)	178	655	35	51	92
Kata Buni(S.C-012)	267	1132	59	125	79
Kendua Byne Para(Das Par) (S.C-076)	187	647	43	45	99
Kendua Fakir Para (S.C-067)	34	161	10	7	16
Kendua Math Para (S.C-075)	123	538	25	41	56
Khaspara/Nurui Para (S.C-043)	107	397	14	11	79
Korapara - Nurui Para (S.C-044)	91	369	25	6	55
Ki ara(S.C-008)	47	198	10	8	28
Korapara (S.C-065)	48	200	10	4	33
Kuopar(S.C-020)	119	466	16	30	69
Laldighi Para (S.C-031)	56	248	39	9	7
Mahara Para (S.C-050)	125	363	58	8	59
Mainphotokpara/Nurui Para (S.C-042)	323	1244	105	42	135
Main Photok Para (S.C-035)	36	131	1	11	23
Majhi Para - Das Para(S.C-069)	67	262	3	4	59

Mallick Guna(By Pass) (S.C-024)	90	347	40	10	39
Mallick Guna Para(S.C-006)	110	433	20	11	79
Mallick Gura Para(S.C-011)	103	414	12	36	52
Malpara - Baruipara (S.C-047)	109	398	56	14	31
Malpara (Dangal Para) (S.C-055)	36	129	15	4	17
Malpara (Down) (S.C-022)	107	359	27	24	53
Malpara(S.C-004)	58	220	11	9	38
Malpara (S.C-049)	60	211	10	17	28
Ma,Para(U P) (S.C-021)	72	242	15	11	28
Mathor Para(Harijan Pally) (S.C-06)	44	193	18	6	18
Math Para (S.C-033)	154	687	33	49	67
Math Para (S.C-056)	79	267	18	31	28
Muslim Para (S.C-058)	186	767	1	14	158
Naguri Para (S.C-014)	74	334	17	8	47
Nimtala (S.C-016)	100	404	6	23	60
Puritan Line (S.C-053)	202	799	76	28	93
Rakshakali Tala-Malpara(S.C-009)	111	395	33	22	53
Ri ira (S.C-036)	93	416	28	20	45
Ruti Para (S.C-046)	300	1159	95	60	129
Sardar Para (S.C-048)	118	432	16	1	98
Sardhi Para(S.C-005)	98	393	6	12	76
School Bari (S.C-040)	47	189	19	7	21
Sehera Para(Jorashibtala) (S.C-037)	35	115	17	1	16
Sehera Sardi/Jora Shibtala (S.C-039)	230	1052	100	14	112
Station More-College Para (S.C-068)	40	185	3	8	27

Sweeper Quarter(S.C-026)	41	161	4	35	1
Talbona Pal Pukur (S.C-063)	163	685	33	62	67
Tika Para (S.C-029)	142	606	31	8	72
Total	8001	31366	1867	1578	4108

IHSDP STATUS

SURI MUNICIPALITY:**IHSDP Dwelling Status:-**

Ward No	Slum No	No of Dwelling Units
6	20	15
15	10	15
12	20	4
4	8	24
17	22	21
14	23	10
7	17	3
12	14	6
3	11	1
10	16	53
11	9	7
13	23	31
1	20	11
6	10	35
9	13	2
16	15	9
2	19	4
18	2	4
5	7	5

LIST of SLUMS
Under
SURI MUNICIPALITY

Total List of Slums:- SURI MUNICIPALITY, BIRBHUM

Sl. No.	Ward No	Slum Code	Slum Name	Area in Sq Mt.
1	1	01	BARABAGAN	35500
2	1	02	BARABAGAN	31500
3	2	04	MALPARA LOKENATHPALLY	51000
4	3	05	SARBANA DHIP	37500
5	3	06	MALLIKGUNE PARA	31200
6	3	07	KENDUA (FAKIR PARA)	69500
7	3	08	KORA PARA	48700
8	3	09	MALPARA, RAKSHAKALI TALA	34200
9	3	10	KENDUYA DAS PARA	48900
10	4	11	SURI PUKUR PARA (MALLIGUNEPARA)	63100
11	4	12	KATABUNI PARA	93100
12	4	13	CHINEGORIA PARA	51200
13	4	14	NAGURIPARA (KAHAR PARA)	51800
14	4	15	HAZRA PARA	32000
15	5	16	NIMTALA	30900
16	5	17	HAFIZULLA	42000
17	5	18	CHITRA PUKUR PARA	51700
18	5	19	BASH GOARAYA	30800
19	5	20	KOYO PAR	47300

20	6	21	MALPARA (UP)	36800
21	6	22	MALPARA (DOWN)	53200
22	6	23	BHATTACHARJEE PARA	93800
23	6	24	MALLIKGUNE PARA	36500
24	6	25	KAHARPARA	32100
25	6	26	SWEEPERS QUARTER	41900
26	7	27	HARIHATGANJ PARA	94300
27	7	28	GHUNEPARA	52300
	8	29	TIKA PARA	43500
29	8	3	BENEPUKUR PARA	31800
30	8	30	CHURI PARA	31800
31	9	31	LAL DIGHI PARA	49800
32	10	32	BEDESI PARA	38900
33	10	33	LALKUTHI PARA (MATH PARA)	44900
34	10	34	JALIBAGAN (KORA PARA)	34300
35	10	35	MAINFATAKPARA	32100
36	11	36	RUTIPARA	36100
37	11	37	JORA SHIBTALA PARA	30800
38	12	38	BIRTAL PARA (KOLU PARA)	30100
39	12	39	SEHARA PARA (SARDDI, JORASHIBTALA)	94600
40	12	40	SCHOOL BARI	39900
41	12	41	CHAPATALA	98500

42	12	42	NURIPARA (MAINFATAK PARA)	92400
43	13	43	HARI PARA (KHASPARA)	63900
44	13	44	NURIPARA (KORA PARA)	35900
45	13	45	DOM PARA (CHANDANI DOM PARA)	37900
46	13	46	RUTI PARA	89800
47	13	47	MAL PARA (BARUIPARA)	31900
48	14	48	SARDAR PARA	45900
49	14	49	MAL PARA	34100
	14	50	MAHARA PARA	35900
51	14	51	ANKUR PARA (CHHASHA PARA)	52400
52	14	52	BAGDI PARA	39800
53	15	53	PURATAN LINE	87400
54	15	54	KAHAR PARA	48600
55	15	55	DANGAL PARA (MAL PARA)	34900
56	15	56	MATH PARA	80200
57	16	58	KAKARKHAD (MUSLIM PARA)	82100
58	16	59	DAS PARA	93900
59	17	62	KATA BUNI PARA	80900
60	17	63	TALBUNA TAL PUKUR	43900
61	17	64	MATHOR PARA	38700
62	17	65	KORA PARA	40100
63	17	66	HARI PARA	80200

64	17	67	KENDUA (FAKIR PARA)	38100
65	17	68	STATION MORE (COLLEGE PARA)	32900
66	18	69	MAJHI PARA (DAS PARA)	44800
67	18	70	DOM PARA (DUTTA PARA)	42900
68	18	71	BASINAB PUKUR PAR	36200
69	18	72	DAS PARA (CHORON THAKUR PUKUR PAR)	51000
70	18	73	CO-OPERATIVE COLONY	35800
71	18	74	CHASH OFFICE PARA	26800
	18	75	KENDUA MATH PARA	48100
73	18	76	KENDUA BAYEN PARA	80300
74	19	57	GOWALA PARA	35800
75	19	60	HATTATH PALLY	27500
76	19	61	GHOSH PARA	30000

I. Table 18. Slum-wise Intervention strategies for Tenable Slums:

Name of the Slum	Area of the Slum in sq.mts	Total No. of Slum Households as per*	Eligible Slum Households	Whether 'in-situ' redevelopment with Private Participation	Required Area for in-situ Redevelopment in Sq.mts	FSI/FAR		Name of other slum if proposed for resettlement in this slum	Proposed Year of Intervention
						Existing	Proposed		
BARABAGAN	35500	105	23	NA	NA			NA	2015-2016 to 2021-2022
BARABAGAN	31500	35	50	NA	NA			NA	2015-2016 to 2021-2022
MALPARA LOKNATHPALLY	51000	58	79	NA	NA			NA	2015-2016 to 2021-2022
SARBANA DHIP	37500	94	39	NA	NA			NA	2015-2016 to 2021-2022
MALLIKGUNA PARA	31200	111	111	NA	NA			NA	2015-2016 to 2021-2022
KENDUA(FAKIR PARA)	69500	288	183	NA	NA			NA	2015-2016 to 2021-2022
KORA PARA	48700	46	70	NA	NA			NA	2015-2016 to 2021-2022
MAL PARA,RAKSHAKALI TALA	34200	108	46	NA	NA			NA	2015-2016 to 2021-2022
KENDUYA DAS PARA	48900	43	30	NA	NA			NA	2015-2016 to 2021-2022
JRI PUKUR PARA(MALLICK GUNAPARA)	63100	101	109	NA	NA			NA	2015-2016 to 2021-2022
KATABUNIPARA	93100	263	166	NA	NA			NA	2015-2016 to 2021-2022
CINGORIYA PAR	51200	4	43	NA	NA			NA	2015-2016 to 2021-2022
NAGURI PARA (KAHAR PARA)	51800	72	50	NA	NA			NA	2015-2016 to 2021-2022
HAZRA PARA	32000	59	22	NA	NA			NA	2015-2016 to 2021-2022
NEEM TALA	30900	89	59	NA	NA			NA	2015-2016 to 2021-2022

HAFIZULLA	42000	129	68	NA	NA			NA	2015-2016 to 2021-2022
CHITRA PUKUR PARA	51700	63	13	NA	NA			NA	2015-2016 to 2021-2022
BASH GOARAYA	30800	34	51	NA	NA			NA	2015-2016 to 2021-2022
KOYO PAR	47300	115	24	NA	NA			NA	2015-2016 to 2021-2022
MAL PARA(UP)	36800	54	13	NA	NA			NA	2015-2016 to 2021-2022
MAL PARA(DOWN)	53200	105	36	NA	NA			NA	2015-2016 to 2021-2022
BHATTACHARJEE PARA	93800	214	128	NA	NA			NA	2015-2016 to 2021-2022
CKGUNA PARA	36500	94	49	NA	NA			NA	2015-2016 to 2021-2022
KAHAR PARA	32100	35	18	NA	NA			NA	2015-2016 to 2021-2022
SWEEPERS QUERATOR	41900	41	NIL	NA	NA			NA	2015-2016 to 2021-2022
HARIHATGANJ PARA	94300	58	60	NA	NA			NA	2015-2016 to 2021-2022
GHUNE PARA	52300	78	58	NA	NA			NA	2015-2016 to 2021-2022
TIKA PARA	43500	112	18	NA	NA			NA	2015-2016 to 2021-2022
BENEPUKUR PARA	31800	59	68	NA	NA			NA	2015-2016 to 2021-2022
CHURIPARA	31800	85	18	NA	NA			NA	2015-2016 to 2021-2022
LALDIGHI PARA	49800	55	81	NA	NA			NA	2015-2016 to 2021-2022
BEDASI PARA	38900	112	42	NA	NA			NA	2015-2016 to 2021-2022
LALKUTHI PARA(MATH PARA)	44900	149	82	NA	NA			NA	2015-2016 to 2021-2022
JALI BAGAN (KORA PARA)	34300	80	38	NA	NA			NA	2015-2016 to 2021-2022

MAINFATAK PARA	32100	35	31	NA	NA			NA	2015-2016 to 2021-2022
RUTI PARA	36100	93	50	NA	NA			NA	2015-2016 to 2021-2022
JORA SHIPTALA PARA	30800	34	9	NA	NA			NA	2015-2016 to 2021-2022
BIRTAL PARA(KOLU PARA)	30100	131	110	NA	NA			NA	2015-2016 to 2021-2022
SEHERA PARA(SARDDI, JORA SHIB TALA)	94600	227	41	NA	NA			NA	2015-2016 to 2021-2022
SCHOOL BARI	39900	47	15	NA	NA			NA	2015-2016 to 2021-2022
CHAPTALA	98500	233	57	NA	NA			NA	2015-2016 to 2021-2022
U PARA(MAIN FATAK PARA)	92400	285	138	NA	NA			NA	2015-2016 to 2021-2022
HARI PARA(KASH PARA)	63900	106	68	NA	NA			NA	2015-2016 to 2021-2022
NURAI PARA(KORA PARA)	35900	86	53	NA	NA			NA	2015-2016 to 2021-2022
DOM PARA(CHANDNI DOM PARA)	37900	94	25	NA	NA			NA	2015-2016 to 2021-2022
RUTI PARA	89800	284	154	NA	NA			NA	2015-2016 to 2021-2022
MAL PARA(BARUI PARA)	31900	101	52	NA	NA			NA	2015-2016 to 2021-2022
SARDAR PARA	45900	48	91	NA	NA			NA	2015-2016 to 2021-2022
MALPARA	34100	55	41	NA	NA			NA	2015-2016 to 2021-2022
MAHARA PARA	35900	126	63	NA	NA			NA	2015-2016 to 2021-2022
ANKUR PARA(CHHASHA PARA)	52400	66	25	NA	NA			NA	2015-2016 to 2021-2022
BAGDI PARA	39800	121	96	NA	NA			NA	2015-2016 to 2021-2022
PURATAN LINE	87400	197	119	NA	NA			NA	2015-2016 to 2021-2022

KAHAR PARA	48600	49	39	NA	NA			NA	2015-2016 to 2021-2022
DANGAL PARA(MAL PARA)	34900	36	20	NA	NA			NA	2015-2016 to 2021-2022
MATH PARA	80200	77	58	NA	NA			NA	2015-2016 to 2021-2022
KAKARKHAD(MUSLIM PARA)	82100	173	104	NA	NA			NA	2015-2016 to 2021-2022
DAS PARA	93900	261	253	NA	NA			NA	2015-2016 to 2021-2022
KATABUNIPARA	80900	182	113	NA	NA			NA	2015-2016 to 2021-2022
TALBUNA TAL PUKUR	43900	162	99	NA	NA			NA	2015-2016 to 2021-2022
.....THOR PARA	38700	43	18	NA	NA			NA	2015-2016 to 2021-2022
KORA PARA	40100	48	29	NA	NA			NA	2015-2016 to 2021-2022
HARI PARA	80200	170	96	NA	NA			NA	2015-2016 to 2021-2022
KENDUA(FAKIR PARA)	38300	33	18	NA	NA			NA	2015-2016 to 2021-2022
STATION MORE(COLLEGE PARA)	32900	38	27	NA	NA			NA	2015-2016 to 2021-2022
MAIHI PARA(DAS PARA)	44800	66	55	NA	NA			NA	2015-2016 to 2021-2022
DOM PARA(DUTTA PARA)	42900	49	41	NA	NA			NA	2015-2016 to 2021-2022
BAISNAB PUKUR PAR	36200	56	47	NA	NA			NA	2015-2016 to 2021-2022
DAS PARA(CHORON THAKUR PUKUR PAR)	51000	76	64	NA	NA			NA	2015-2016 to 2021-2022
CO-OPERATIVE COLOY	35800	54	45	NA	NA			NA	2015-2016 to 2021-2022
CHHASH OFFICE PARA	26800	9	7	NA	NA			NA	2015-2016 to 2021-2022
KENDUA MATH PARA	48100	122	100	NA	NA			NA	2015-2016 to 2021-2022

KENDUA BAYEN PARA	80100	188	155	NA	NA			NA	2015-2016 to 2021-2022
GOWALA PARA	35800	57	8	NA	NA			NA	2015-2016 to 2021-2022
HOTTATH PALLY	27500	19	3	NA	NA			NA	2015-2016 to 2021-2022
GHOSH PARA	30000	33	36	NA	NA			NA	2015-2016 to 2021-2022
			4618						

Table.19 II. Slum-wise Intervention strategies for Untenable Slums:-

Name of the Slum	Area of the Slum in sq. mtrs	Total No. of Slum Households as per ...Demand Survey	Proposed Development Strategy	Proposed Year of Intervention
			i. Affordable Housing Project (AHP)	
			ii. Credit Linked Subsidy Scheme (CLSS)	
			iii. Beneficiary Led Construction	
			iv. Clubbing with other Tenable Slums**	
BARABAGAN	35500	23	Beneficiary Led Construction	2015-2016 to 2021-2022
BARABAGAN	31500	50	Beneficiary Led Construction	2015-2016 to 2021-2022
MALPARA LOKNATHPALLY	51000	79	Beneficiary Led Construction	2015-2016 to 2021-2022
SARBANA DHIP	37500	39	Beneficiary Led Construction	2015-2016 to 2021-2022
MALLIKGUNA PARA	31200	111	Beneficiary Led Construction	2015-2016 to 2021-2022
KENDUA(FAKIR PARA)	69500	183	Beneficiary Led Construction	2015-2016 to 2021-2022
KORA PARA	48700	70	Beneficiary Led Construction	2015-2016 to 2021-2022
MAL PARA,RAKSHAKALI TALA	34200	46	Beneficiary Led Construction	2015-2016 to 2021-2022
IDUYA DAS PARA	48900	30	Beneficiary Led Construction	2015-2016 to 2021-2022
SURI PUKUR PARA(MALLICK GUNAPARA)	63100	109	Beneficiary Led Construction	2015-2016 to 2021-2022
KATABUNIPARA	93100	166	Beneficiary Led Construction	2015-2016 to 2021-2022
CINGORIYA PAR	51200	43	Beneficiary Led Construction	2015-2016 to 2021-2022
NAGURI PARA (KAHAR PARA)	51800	50	Beneficiary Led Construction	2015-2016 to 2021-2022
HAZRA PARA	32000	22	Beneficiary Led Construction	2015-2016 to 2021-2022

NEEM TALA	30900	59	Beneficiary Led Construction	2015-2016 to 2021-2022
HAFIZULLA	42000	68	Beneficiary Led Construction	2015-2016 to 2021-2022
CHITRA PUKUR PARA	51700	13	Beneficiary Led Construction	2015-2016 to 2021-2022
BASH GOARAYA	30800	51	Beneficiary Led Construction	2015-2016 to 2021-2022
KOYO PAR	47300	24	Beneficiary Led Construction	2015-2016 to 2021-2022
MAL PARA(UP)	36800	13	Beneficiary Led Construction	2015-2016 to 2021-2022
MAL PARA(DOWN)	53200	36	Beneficiary Led Construction	2015-2016 to 2021-2022
BHATTACHARJEE PARA	93800	128	Beneficiary Led Construction	2015-2016 to 2021-2022
MALLICKGUNA PARA	36500	49	Beneficiary Led Construction	2015-2016 to 2021-2022
KAHAR PARA	32100	18	Beneficiary Led Construction	2015-2016 to 2021-2022
SWEEPERS QUERATOR	41900	NIL	Beneficiary Led Construction	2015-2016 to 2021-2022
HARIHATGANJ PARA	94300	60	Beneficiary Led Construction	2015-2016 to 2021-2022
GHUNE PARA	52300	58	Beneficiary Led Construction	2015-2016 to 2021-2022
TIKA PARA	43500	18	Beneficiary Led Construction	2015-2016 to 2021-2022
BENEPUKUR PARA	31800	68	Beneficiary Led Construction	2015-2016 to 2021-2022
CHURIPARA	31800	18	Beneficiary Led Construction	2015-2016 to 2021-2022
LALDIGHI PARA	49800	81	Beneficiary Led Construction	2015-2016 to 2021-2022
BEDASI PARA	38900	42	Beneficiary Led Construction	2015-2016 to 2021-2022

LALKUTHI PARA(MATH PARA)	44900	82	Beneficiary Led Construction	2015-2016 to 2021-2022
JALI BAGAN (KORA PARA)	34300	38	Beneficiary Led Construction	2015-2016 to 2021-2022
MAINFATAK PARA	32100	31	Beneficiary Led Construction	2015-2016 to 2021-2022
RUTI PARA	36100	50	Beneficiary Led Construction	2015-2016 to 2021-2022
JORA SHIPTALA PARA	30800	9	Beneficiary Led Construction	2015-2016 to 2021-2022
BIRTTAL PARA(KOLU PARA)	30100	110	Beneficiary Led Construction	2015-2016 to 2021-2022
SEHERA PARA(SARDDI,JORASHIB TALA)	94600	41	Beneficiary Led Construction	2015-2016 to 2021-2022
SCHOOL BARI	39900	15	Beneficiary Led Construction	2015-2016 to 2021-2022
CHAPTALA	98500	57	Beneficiary Led Construction	2015-2016 to 2021-2022
NURAI PARA(MAIN FATAK PARA)	92400	138	Beneficiary Led Construction	2015-2016 to 2021-2022
HARI PARA(KASH PARA)	63900	68	Beneficiary Led Construction	2015-2016 to 2021-2022
NURAI PARA(KORA PARA)	35900	53	Beneficiary Led Construction	2015-2016 to 2021-2022
DOM PARA(CHANDNI DOM PARA)	37900	25	Beneficiary Led Construction	2015-2016 to 2021-2022
RUTI PARA	89800	154	Beneficiary Led Construction	2015-2016 to 2021-2022
MAL PARA(BARUI PARA)	31900	52	Beneficiary Led Construction	2015-2016 to 2021-2022
SARDAR PARA	45900	91	Beneficiary Led Construction	2015-2016 to 2021-2022
MAL PARA	34100	41	Beneficiary Led Construction	2015-2016 to 2021-2022

MAHARA PARA	35900	63	Beneficiary Led Construction	2015-2016 to 2021-2022
ANKUR PARA(CHHASHA PARA)	52400	25	Beneficiary Led Construction	2015-2016 to 2021-2022
BAGDI PARA	39800	96	Beneficiary Led Construction	2015-2016 to 2021-2022
PURATAN LINE	87400	119	Beneficiary Led Construction	2015-2016 to 2021-2022
KAHAR PARA	48600	39	Beneficiary Led Construction	2015-2016 to 2021-2022
DANGAL PARA(MAL PARA)	34900	20	Beneficiary Led Construction	2015-2016 to 2021-2022
MATH PARA	80200	58	Beneficiary Led Construction	2015-2016 to 2021-2022
KAKARKHAD(MUSLIM PARA)	82100	104	Beneficiary Led Construction	2015-2016 to 2021-2022
DAS PARA	93900	253	Beneficiary Led Construction	2015-2016 to 2021-2022
KATABUNIPARA	80900	113	Beneficiary Led Construction	2015-2016 to 2021-2022
TALBUNA TAL PUKUR	43900	99	Beneficiary Led Construction	2015-2016 to 2021-2022
MATHOR PARA	38700	18	Beneficiary Led Construction	2015-2016 to 2021-2022
KORA PARA	40100	29	Beneficiary Led Construction	2015-2016 to 2021-2022
HARI PARA	80200	96	Beneficiary Led Construction	2015-2016 to 2021-2022
KENDUA(FAKIR PARA)	38300	18	Beneficiary Led Construction	2015-2016 to 2021-2022
STATION MORE(COLLEGE PARA)	32900	27	Beneficiary Led Construction	2015-2016 to 2021-2022
MAJHI PARA(DAS PARA)	44800	55	Beneficiary Led Construction	2015-2016 to 2021-2022
DOM PARA(DUTTA PARA)	42900	41	Beneficiary Led Construction	2015-2016 to 2021-2022

BAISNAB PUKUR PAR	36200	47	Beneficiary Led Construction	2015-2016 to 2021-2022
DAS PARA(CHORON THAKUR PUKUR PAR)	51000	64	Beneficiary Led Construction	2015-2016 to 2021-2022
CO-OPERATIVE COLOY	35800	45	Beneficiary Led Construction	2015-2016 to 2021-2022
CHHASH OFFICE PARA	26800	7	Beneficiary Led Construction	2015-2016 to 2021-2022
KENDUA MATH PARA	48100	100	Beneficiary Led Construction	2015-2016 to 2021-2022
KENDUA BAYEN PARA	80100	155	Beneficiary Led Construction	2015-2016 to 2021-2022
SOWALA PARA	35800	8	Beneficiary Led Construction	2015-2016 to 2021-2022
HOTTATH PALLY	27500	3	Beneficiary Led Construction	2015-2016 to 2021-2022
GHOSH PARA	30000	36	Beneficiary Led Construction	2015-2016 to 2021-2022
		4618		

5. Project Monitoring and Social audit:-

Mission will be monitored at all three levels: City, State and Central Government. CSMC will monitor formulation of HFAPoP, Annual Implementation Plans (AIPs) and project implementation. Suitable monitoring mechanisms will be developed by the Mission. States and cities will also be required to develop monitoring mechanism for monitoring the progress of mission and its different components.

6. Conclusion:-

In summarizing the HPAPoA Suri Municipality Suri Municipality takes all verticals for implementation of the project i.e.” For this project, Suri Municipality conducted Demand Assessment survey for getting total requirement of houses in the ULB. From this survey, the total survey from received 4618. From 76 slums. & Total House hold is 4618. Under “Beneficiary-led-Construction” each beneficiary will get 1.5 lakh from central assistance. The total Central financial requirement of the project is given in the following Table.

Project Cost & Financing Strategy for Dwelling Unit:-

Total no of Dwelling Unit =2000 Nos.

Rate per Dwelling Unit =3.68 Lakhs

Total cost of Dwelling Unit = 2000x368000 =809600000.00 Lakhs

Central Share =20000x1.5 Lakhs = 300000000.00 Lakhs

State Share = 2000x 1.93 Lakhs =386000000.00 Lakhs

Beneficiary Share = 2000x 0.25 Lakhs = 50000000.00 Lakhs

For Infrastructure:

10 % of total Dwelling Unit cost = 736000000.00 Lakhs x 10% = 73600000.00 Lakhs

Central Share = Nil

State Share = 5% x 736000000.00 Lakhs = 36800000.00Lakhs

Beneficiary Share = Nil

ULB Share = 5 % x736000000.00=36800000.00 Lakhs

Total Project Cost Will Be = 809600000.00 Lakhs

Table: Cost Breakup between Housing & Infrastructure:-

Sl No	Component	Cost on Lakhs
	Housing Cost (2022) (Dwelling Units)	736000000.00 Lakhs
2	Infrastructure Cost	73600000.00 Lakhs
Total		809600000.00 Lakhs

DRAWING & ESTIMATE

DETAILED ESTIMATE FOR THE CONSTRUCTION OF SINGLE UNIT DWELLING HOUSE**Pradhan Mantri Awas Yojana Housing For All (Urban)**

Total Covered Area- 32.18 sq.m (With Electrical Works)

Reference of Schedule of Rates : PWD (W.B.), Schedule of Rates Building & Sanitary w.e.f-01.07.2014
& Corrigendum (Kolkata /24 Pgs (N & S)/ Kalyani Sub Div.)

Floor Area 25.37 sqm

SL No.	Description of Works	Quantity	Unit	Rate (Rs.)	Amount (Rs.)
1	Earthwork in excavation in foundation trenches or drains, in all sorts of soil (including mixed soil but excluding laterite or sandstone) including removing spreading or stacking the spoils within a lead of 75 m as directed including trimming the sides of trenches, levelling, dressing and ramming the bottom, bailing out water etc. as required complete. a) Depth of excavation not exceeding 1500mm . SOR, PWD, P-1, I -2 a	13.000	%cu.m.	12047.00	1566.11
2	Earth work in filling in foundation trenches or plinth with good earth in layers not exceeding 150 mm. including watering and ramming etc. layer by layer complete.(Payment to be made on the basis of measurement of finished quantity of work) a) With earth obtained from excavation of foundation. SOR, PWD, P-1, T/3 a	11.120	%cu.m.	7831.00	870.81
3	Supplying Laying Polithin Sheets etc. SOR, PWD, P-45, T - 13	22.000	sqm	25.00	550.00
4	Cement concrete with graded Stone ballast (40 mm.) excluding shuttering.a) In ground floor and foundation.6 : 3 : 1 proportion Pakur variety SOR, PWD, Page 24 ; Item -10 a	3.500	cu.m.	5823.00	20380.50
5	25 mm. thick damp proof with cement concrete (4:2:1) (with graded stone aggregate 10 mm. Normal size) and painting the top surface with a coat of bitumen using 1.7 kg. per sq.m. including heating the bitumen and cost and carriage of all materials complete. SOR, PWD, P-45, T-12	6.810	sqm,	297.00	2022.57
6	Brick work with 1st class bricks in cement mortar (6:1) a) In foundation and plinth. b) In super structure SOR, PWD, P-29, T -22(a), (b)	10.430 15.240	cum cum	5719.00 5943.00	59649.17 90571.32

7	125mm thick brick work with 1st. class bricks in cement mortar (4:1). a) In ground floor SOR, PWD, P-73, I -29	23.220	sq.m.	783.00	18181.26
8	Ordinary Cement concrete (mix 1:1.5:3) with graded stone chips (20 mm nominal size) excluding shuttering and reinforcement if any, in ground floor as per relevant IS codes. (i) Pakur Variety SOR, PWD, P-14, T -7(i)	3.940	cu.m.	6851.66	26995.54
9	Reinforcements for reinforced concrete work in all sorts of structures including distribution bars, stirrups, binders etc. including supply of rods, initial straightening and removal of loose rust (if necessary), cutting to requisite length, hooking and bending to correct shape, placing in proper position and binding with 16G black annealed wire at every inter-section, complete as per drawing and direction. (a) For works in foundation, basement and upto roof of ground floor / upto 4m. (i) Tor steel/Mild steel. SOR, PWD, P-27, T -15(i)	0.309	MT	60705.93	18775.74
10	Hire and labour charges for shuttering with centreing and necessary staging upto 4 m. using approved stout props and thick hard wood planks of approved thickness with required bracing for concrete slabs, beams, columns, lintels curved or straight including fitting, fixing and striking out after completion of works. (upto roof of ground floor). (When the height of a particular floor is more than 4 m. the equivalent floor ht. shall be taken as 4 m. and extra for works beyond the initial 4 m. ht. shall be allowed under 12(e) for every 4 m. or part thereof.) SOR, PWD, P-66, T -12(a) 25 mm. to 30 mm. thick wooden shuttering as per decision & direction of Engineer-in-charge. Ground Floor	37.063	M ²	360.00	13342.68
11	Plaster (to wall, floor, ceiling etc.) with sand and cement mortar including rounding off or chamfering corners as directed and raking out joints or roughening of concrete surface, including throating, nosing and drip course where necessary . In ground floor. A) With 6:1 cement mortar. a) Inside wall 20 mm thick plaster SOR, PWD, P-151, T -2 (i)(b) b) Out side Wall, 15mm th. SOR, PWD, P-151, I -2 (i)(c) B)10mm th ceiling plaster (4:1) SOR, PWD, P-151, I -2 (i)(c)	116.940	sq.m.	181.00	21166.14
		111.950	sq.m.	156.00	17464.20
		23.330	sq.m.	140.00	3266.20

12	Neat cement punning about 1.5mm thick in wall, dado, window, sills, floor, drain etc. SOR, PWD, P-152, I -8	26.700	sq.m.	38.00	1014.60
13	Artificial stone in floor,dado, staircase etc. with cement concrete (4:2:1) with stone chips laid in panels as directed with topping made with ordinary or white cement (as necessary) and marble dust in proportion (2:1) including smooth finishing and rounding off corners and including application of cement slurry before flooring works, using cement @ 1.75 kg./sq.m. all complete including all materials and labour. In ground floor. 3 mm. thick topping (High polishing grinding on this item is not permitted) with ordinary cement. 20mm thick SOR, PWD, P-40, I -3 (i)	26.490	sq.m.	265.00	7019.85
14	Supplying, fitting & fixing MS clamp for fixing door and window frame made of flat bent bar, end bifurcated, fixed in cement concrete with stone chips (4:2:1)a fitted and fixed omplete as per direction. 40mm x 6mm x 125 mm length. (Cost of cement concrete will be paid separately) SOR, PWD, P-90, I -18 (c)	34	each	22.00	748.00
15	Wood work in door and window frame fitted and fixed complete including a protective coat of painting at the contact surface of the frame other Local wood SOR, PWD, P-85, T -1(i)	0.213	cu.m.	46171.00	9834.42
16	Panel Shutter of door & Window (each Panal Consisting Of single Plan without Join) 25 mm thick shutter with 12 mm thick Panal of size 30 to 45 cm. Other Local wood SOR, PWD, P-105, I -84 (iv)c	8.520	sq.m.	1567.00	13350.84
17	Iron butt hinges of approved quality fitted and fixed with steel screws, with ISI mark. a)75mm x 47mm x 1.70mm SOR, PWD, P-91, T -20(iv)	32.000	each	34.00	1088.00
18	Iron Socket Bolt of approved quality fitted and fixed complete. i) 150 mm long x 10 mm dia SOR, PWD P-93, I-25,c	11.000	each	71.00	781.00
19	White washing including cleaning and smoothening surface thoroughly (5 parts of stone lime and 1 part of shell lime should be used in the finishing coat). Two Coats SOR, PWD, P-155, I -3 (b)	124.960	%sq.m.	1887.00	2358.00

20	Colour washing with ella with a coat of white wash priming including cleaning and smoothing surface thoroughly external surface One Coat SOR, PWD, P-155, I - 4(ii)(a)	100.560	%sq.m.	1514.00	1522.48
21	Priming one coat on timber, plastered or on steel or other metal surface with synthetic enamel/oil bound primer of approved quality including smoothing surfaces by sand papering etc. 1) On timber surface SOR, PWD, P - 162, I - 7(a) 2) On Steel Surface SOR, PWD, P - 162, I - 7(b)	21.690	sq.m.	41.00	889.29
		2.700	sq.m.	31.00	83.70
22	Painting with best quality synthetic enamel paint of approved make and brand including smoothing surface by sand papering etc. including using of approved putty etc. on the surface, if necessary : With super gloss (hi-gloss)-With any shade except white. a) On timber or plastered surface Two Coats b) On Steel surface Two Coats SOR, PWD, P - 162, - 8A(aii),(bii)	21.690	sq.m.	89.00	1930.41
		2.700	sq.m.	86.00	232.20
23	Iron hasp bolt of approved quality fitted and fixed complete (oxidised) with 16 mm dia with center bolt and round fitting. 300 mm long SOR, PWD, P-93, I - 27c	2.000	each	193.00	386.00
24	Precast piered concrete jally work as per design and manufacture's specification including moulding etc. with stone chips and necessary reinforcement shuttering complete including fitting, fixing in position in all floors. (a) 37.5 mm th. panels Cement & steel required for this item will not be issued by depts. SOR, PWD, P-32, I - 38 (b)	1.690	sq.m.	351.00	593.19
25	Supplying, fitting and fixing UPVC down pipes A type and fittings conforming to IS 13592-1992 with necessary clamps nails including making holes in walls, etc. and cutting trenches in any soil, through masonry concrete structure etc. if necessary and mending good damages including jointing with jointing materials (Spun yarn, valamoid / bitumen / M. seal etc.) complete. P-173, I-21 A (ii), C(ii), D(ii) SOR, PWD, P173, I - 21 A (ii), C(ii), D(ii) i) UPVC Pipe 110 mm dia ii) UPVC Bend 87.5 degree 110 mm dia iii) UPVC Shoe 110 mm	3.000	Mtr.	291.00	873.00
		2.000	each	162.00	324.00
		1.000	each	128.00	128.00

26	M.S.or W.I. Ornamental grill of approved design joints continuously welded with M.S, W.I. Flats and bars of windows, railing etc. fitted and fixed with necessary screws and lugs in ground floor. Grill weighing 10 kg/sq m to16 kg/m2 SOR, PWD, P - 76, I - 10 (i) (2.70sqm @ 10.5kg per sqm = 28.35 kg)	0.284	Qntl	8247.00	2342.15
27	Shallow water closet Indian pattern(I.P.W.C.) of approved make in white vitreous chinaware supplied ,fitted and fixed in position (excluding cost of concrete for fixing). 450 mm long SOR, PWD, (Sanitary) P - 65, I - 1 (iii)	1.000	each	1062.00	1062.00
28	Foot rest for water closet of size 275 mm X 125 mm with Artificial stone(4:2:1) with 6 mm stone chips and chequered including adding colour as necessary. SOR, PWD, (Sanitary) P - 66, I - 9	1.000	Pair	70.00	70.00
	Supplying,fitting and fixing cast iron 'P' or 'S' trap conformimg to I.S. 3989 / 1970 and 1729 / 1964 including lead caulked joints and painting two coats to the exposed surface. S Trap 100 mm SOR, PWD, (Sanitary) P - 54, I - 14(B-iii)	1.000	each	923.00	923.00
30	Supplying, fitting fixing CI Round Gratings 150mm dia SOR, PWD, (Sanitary) P - 55, I - 18(ii)	1.000	Each	100.00	100.00
	Construction of 2 circular leach pit of inside diameter 1000 mm. & a depth of 1000 mm. With a layer of 250 mm. Thick brick work with cement mortar (6:1) & honeycombed brick wall (4:1) at every alternate layer upto a height of 925 mm. From bottom and then 125 mm. thick brick wall (4:1) for a height of 300 mm. and covered with 75m. RCC slab (4:2:1) with 8mm tor steel @ 150 mm. centre to centre both ways including plastering and neat cement punning on top of the slab and making hooking arrangment on slab for lifting of the slab if require as well as jointing the connection with the inspection pit (450 x 450) covered with 50mm thick RCC slab (4:2:1) with stone chips and necessary reinforcement and connected with 100 mm dia PVC pipe laid over rammed earth and then covered the pipe properly with powder earth including supplying fitting fixing fibre glass pan P-tap & polythene pipe as per requirement to connect with the inspection pit complete with all respect as per direction of EIC.(ANNEXURE-II)	1	Item	7544.00	7544.00
TOTAL AMOUNT			Rs.	350000.36	
Say			Rs.	350000.00	
Add for Electrical Works (ANNEXURE-I)			Rs.	18000.00	
TOTAL AMOUNT			Rs.	368000.00	
(Rupees Three lakh Sixty eight thousand only)					

**ESTIMATE FOR ELECTRICAL WORKS FOR ONE DWELLING UNIT UNDER PMAY
Housing For All
(ANNEXURE-I)**

Sl.No.	Item of works	Unit	Rate	Quantity	Amount
1	Supplying & fitting polythene pipe complete with fittings as necessary. Under ceiling /beam/bound with 22SWG GI wire inclusive S & Drawing 1x18 SWG GI wire as fish wire inside the pipe & fittings and providing 55 mm dia disc of MS sheet (20SWG) having colour paint at one face first ended at the load point end of the polythene pipe with fish wire (synchronizing with roof/beam casting work of building construction) 19 mm dia 3 mm thick polythene pipe	RM	40.00	25.00	1000.00
2	Powercct wiring supplying and drawing 1 ; 1KV grade single core stranded FR PVC insulated & unseathed single core stranded Copper wire (Finolex make) 2 x 2.5 sqmm (PH & N) +1x1.5 sqmm (ECC) per laid polythene pipe and by the pre-laid GI fish wire & making necessary connections as required.	RM	76.00	50.00	3800.00
3	Concealed Distribution wiring in 2x1.5 sqmm single core standard *FR* insulated and unseathed copper wire Finolex make & 1x1.5 sq mm single core stranded PVC insulated and unseathed copper (Finolex make) wire used as ECC in 19 mm bore 3 mm thk. polythene pipe complete with all accessories embedded in wall smooth run to light / fan/call bell point with piano key type switch (6 Amps) (Anchor make) fixed on sheet metal (16 SWG) Switch Board with bakelite/ perspex (wall matching colour) Top cover (3 mm thick) flushed in wall including mending all good damages to original finish Average per point 6.00 mt.	points	828.00	10.00	8280.00
4	Redistribution concealed wiring with 2x1.5 sq mm (PH & N) single core stranded FR PVC insulated & unseathed single core stranded 1.1 KV grade Copper Wire (finolex) & 1x1.5 sq mm (ECC) single core stranded (PH & N) 1.1 KV grade copper wire (finolex) & 1 x 1.5 sq mm single core stranded PVC insulated & unseathed copper wire (finolex) used as ECC in 19 mm bore, 3 mm thick polythene pipe complete with all accessories embedded in wall 250 volt 5 amp 3 pin plug point including S & F 250 Volt 5 amp 3 pin flush type plug socket & piano key type switch (Anchor make) on existing switch board as mentioned sl. no.3	points	78.00	2.00	156.00
5	Supplying & drawing 1.1 KV grade single core stranded FR PVC insulated & unseathed single core stranded copper wire 3x2.5 sq mm (finolex make) in the pre-laid polythene pipe & by the pre-laid GI fishwire & making necessary connection as required (CESC supply to consumer DP near to CESC & inside the room another DP near CESC & inside the room another DP of dwelling units)	RM	86.00	15.00	1290.00
Sl.No.	Item of works	Unit	Rate	Quantity	Amount
6	Supplying Delivery & installation on wall of 30/32 amp DP MCB of Havel's make with enclosed box along with all its necessary 1 connection complete.(Anchor)	nos	808.00	2	1616.00

7	Earthing in soft soil with 50 mm dia GI pipe (TATA make Medium) 3.64 mm th. X 3.04 Mtr long and 1 x 4 SWG GI (hot dip) wire (4 m long) 13 mmdia x 80 mm long GI bolts, double nuts, double washer including S & F 15 mm dia GI protection (1 mtr long) to be filled with bitumen partly under the ground level & partly above GL driven to an average depth of 3.65 m below the GL & restoring surface duly rammed.	each	1818.00	1	1818.00
8	Connecting the equipment to earth BUSbar inclusive S&F 10 SWG (Hot Dip) GI wire on wall /floor with a staples buried inside wall /floor as required & making connection to equipments with bolt, nut, washer, cable lugs etc. as required & mending good damages.	M	8.00	5	40.00
			TOTAL		18000.00
Rupees Eighteen thousand Only					18000.00

Detailed Estimate for Single Dwelling unit
Floor area 25.36 sqm Built up area 32.18 sqm

C/L of main outer wall				125 mm Partitionwall		Varandah C/L	
	4.65			3.375		1.275	
	0.8			1.15		0.9	
	1.15			1.15	2.3	2.175	
	3.45			2.187			
	1.15			1.9			
	1.7			1.387	5.474		
	3.375			11.149			
	1.275						
	2.825						
	3.125						
	23.5						
	X wall	1.25					
Sl.no.							
1	Earth workin excavation						
	250 mm wail						
	1	23.5	0.75	0.7	12.34		
		0.875	0.75	0.7	0.46		
		24.375			12.8	m ³	
	125 mm Wall						
		2.625	0.4	0.225	0.24		
	WC	0.4	0.4	0.225	0.04		
	Bath	0.65	0.4	0.225	0.06		
	5.474	0.75		0.225			
		4.724	0.4	0.225	0.43		
	Varanda	1.425	0.4	0.225	0.13		
					0.88		
	Step	0.5	0.9	0.075	0.034		
					13.715	m ³	
2	Soling						
		24.375	0.75		18.281		
		11.45	0.4		4.58		
					22.861		
3	Polythene sheet						
		2.575	3.125		8.047		
		2.875	2.625		7.547		
		2	1.65		3.3		
	passage	0.625	2.375		1.484		
	Bath&WC	2.7	0.9		2.43		
	Varndah	1.025	0.6		0.615		
	step	0.9	0.5		0.45		
					23.873		
4	Jhama concrete						
			18.28	0.075	1.371		
			4.58	0.075	0.344		
			23.93	0.075	1.795		
					3.51		

5	Earth work in filling 1/5 excavation								
			13.715	5	2.743				
			23.48	0.375	8.805				
					11.548	m ³			
6	B.W (6:1) in Foundation of plinth								
		23.5	0.625	14.6875					
		23.5	0.5	11.75					
		23.5	0.375	8.8125					
				35.25	0.15	5.288			
		23.5	0.25		0.525	3.084			
	X wall	0.938	0.625	0.586					
		1	0.5	0.5					
		1.063	0.375	0.399					
				1.485	0.15	0.223			
		1.125	0.25		0.525	0.148			
	125mm	3.125	0.25		0.525	0.41			
	Bath&WC	2	0.9	0.25	0.523	0.235			
	Kit	5.224	0.25		0.525	0.686			
	Vard	1.925	0.25		0.525	0.253			
	Steps	0.5	0.9		0.15	0.068			
		0.25	0.9		0.15	0.034			
						10.427	m ³		
7	DPC	23.5							
		1.125							
		24.625		0.25		6.156			
		3.125							
		1.8							
		5.224							
		10.149		0.125		1.269			
						7.425			
	Less	0.9		0.25	0.225				
		0.9		0.125	0.113				
	3	0.75		0.125	0.281				
						0.619			
						6.806	sqm		
8	BW in super structure (6:1)								
		23.5							
		1.125							
		24.625	2.75	0.25	16.93				
	Parapet	23.8	0.075	0.25	0.446				
						17.376			
	Less opens								
	1	0.9	2.1	1.89					
	4	0.9	0.9	3.24					
	1	0.75	0.9	0.675					
	3	0.75	0.75	1.688					
				7.493	0.25	1.873			

	Lintel							
	1	1.525	1.525					
	4	1.2	4.8					
	1	1.05	1.05					
			7.375	0.25	0.1	0.184		
	Wo2							
	1	3.05	3.05	0.25	0.1	0.076		
					(-)	2.134		
	Net brick work						15.242	ms
9	125 th. Brick work (6:1)							
	room		3.125	2.6	8.125			
	kit		2.125	2.75	5.844			
			1.65	2.75	4.5375			
			1.45	2.65	3.8425			
	2		0.9	2.1	3.78			
						26.12875		
	Less opening							
	1	0.9	0.9					
	3	0.75	2.25					
			3.15	2.1	6.615			
	Lintel							
	1	1.3	1.3					
	1	1.025	1.025					
			2.325	0.1	0.2325			
					6.8475			
						19.28125		
	Parapet							
		23.5		0.15		3.525		
						22.806		
	passeege	0.75		0.55		0.4125		
						23.219	sqm	
10	Conc M-20							
	Roof slab							
	32.15	1.1475	31.003		0.1	3.1		
	Beam		3.625	0.25	0.15	0.136		
			2.575	0.25	0.1	0.064		
	Lintel						3.301	
	D1	1	1.525	1.525				
	W1	4	1.2	4.8				
	W2	1	1.05	1.05				
	WO2	1	3.05	3.05				
				10.425	0.25	0.1	0.261	
	D1	1	1.39	1.39				
	D2	1	1.025	1.025				
	D2	2	1.4	2.8				
	O2	1	0.875	0.875				
	D2	2		6.09	0.125	0.1	0.076	
	Chaja							
	W1	4	1.2	4.8				

	W2		1	1.03	1.03				
	D1		1	1.275	1.275				
	W02		1	3.05	3.05				
					10.155	0.3	0.075	0.228	
								3.866	m ³
11	Reinforcement								
			3.866	0.80%	1	7850	0.243	MT	
12	Shuttering								
	31		23.5	1.125					
				24.63	0.25				
	31				6.156	24.844			
	Side beam		2	3.125	0.15	0.9375			
			2	2.325	0.1	0.465			
	side slab		1	25.3	0.1	2.53			
	Lintel		1		0.9	0.25	0.225		
			1	1.525	0.1	0.153			
			1	1.275	0.35	0.446			
			1	0.3	0.05	0.015			
							29.615	sqm	
	4W1		4	0.9	0.25	0.9			
			4	1.2	0.1	0.48			
			4	1.2	0.35	1.68			
		2	4	0.3	0.05	0.12			
	1W2		1	0.75	0.25	0.188			
			1	1.05	0.1	0.105			
			1	1.05	0.35	0.368			
		2	1	0.3	0.05	0.03			
	W02		3	0.75	0.25	0.563			
		1	1	3.05	0.1	0.305			
			1	3.05	0.35	1.068			
		2	1	0.3	0.05	0.03			
	Lintel 125 Wall								
	D1		1	0.9	0.125	0.113			
			2	1.3	0.1	0.26			
	D2		2	0.75	0.125	0.188			
		2	2	1.15	0.1	0.46			
	D2		2	0.75	0.125	0.188			
			2	1.9	0.1	0.38			
							7.423		
							37.038	sqm	
13	Plaster (6:1)								
	Out side 15 mmth.								
				2.85	1.125	0.45			
			25.3			4.425	111.953	sqm	
	Inside 20 mm th.								
		2	2.7	3.125	2.75	32.038			
		2	2.875	2.625	2.75	30.25			

	2	2	1.65	2.75	20.075			
	2	2.075		2.75	11.413			
	Above lintel							
	1	0.75		0.65	0.488			
	Bath							
	2	0.9		2.75	4.95			
	WC							
	1	2.95		2.75	8.113			
	1	2.25		2.75	6.188			
	4	2.2		0.9	7.92			
	T. 125 wall							
	2	0.9		0.125	0.225			
						121.658		
	Open out side less							
	3	0.75		2.1	4.725			
					(-)	4.725		
						116.933	sqm	
	Celling Plaster				24.47			
	Less				1.14			
						23.33	Sqm	
14	Neat cement punning							
	Out side	Plinth						
		25.3	0.45			11.385	Sqm	11.385
	Inside		2.7	3.125				
		2		5.825	0.1	1.165	Sqm	
		2.875		2.625				
		2		5.5	0.1	1.1	Sqm	
	Kithen	2		1.65				
		2		3.65	0.45	3.285	Sqm	
		1		1.65	0.45	0.743	Sqm	
		2		2.075	0.1	0.415	Sqm	
	Varanda			1.775	0.1	0.178	Sqm	
	step WC	1		3	0.45	1.35	Sqm	
	Bath			3.5	2	7	Sqm	
				0.75	0.1	0.075	Sqm	
	In side punning					15.31		15.31
	Total							26.695 Sqm
15	Art. Stone flooring							
	Floor area					25.37	sqm	
	Step	2	0.9	0.25		0.45		
	W1	4	0.9	0.1		0.36		
	W2	1	0.75	0.1		0.075		
	W3	3	0.75	0.1		0.225		
							26.48	Sqm
16	Ms Clamp for door & window							
	D1+D2	4	6			24		
	W1+W2	5	2			10		

							34	nos.	
17	Wood work in Door & window frame								
	D1	2	5.1	10.2					
	D2	2	4.95	9.9					
	W1	4	3.6	14.4					
	W2	1	3.3	3.3					
				37.8	0.075	0.075	0.213	m ³	
18	Z batten shutter								
	D1	2	0.775	2.025		3.139			
	D2	2	0.625	2.025		2.531			
	W1	4	0.775	0.775		2.403			
	W2	1	0.775	0.625		0.484			
							8.557	sqm	
19	Iron Butt Hinges								
	D1+D2					12			
	W1	4		4		16			
	W2	1		4		4			
							32	nos.	
	Iron soket bolt								
	Door			6					
	Window			5					
							11	nos.	
21	White wash								
	Inside+Celling Plaster- inside punning								
			116.933	23.33	15.31		124.953	sqm	
22	Colour wash								
	Out side Plaster- out side punning								
			111.953	11.385			100.568	sqm	
23	Priming on timber sutrface								
		2	0.9	2.1		7.56			
		2	0.75	2.1		6.3			
		4	0.9	0.9		6.48			
		1	0.75	0.9		1.35			
							21.69	sqm	
24	Painting best quality on wooden surface								
	same sl.no. 23						21.69	sqm	
25	MS ornamental gril....10Kg-16 Kg								
	W1	4	0.75	0.75	2.25				
	W2	1	0.75	0.6	0.45				
					2.7				
					@12Kg/sqm		32.4	Kg	
26	Priming on Steel sutrface						2.7	sqm	
27	Painting best quality on steel surface						2.7	sqm	

	same sl.no. 24							
28	R.C.C. Shelf							
		1.75	0.5				0.875	sqm
29	Roof treatment with cow dang							
				32.18				
	Deduct	1.14	(varanda)	1.14				
	Cornice	25	0.125	3.125				
				27.915			27.915	sqm

ESTIMATE FOR CONSTRUCTION OF SURFACE DRAIN (300X300)

PWD BUILDING SCHEDULE 2014

Sl No	Description of Items	Length	Breadth	Depth	Quantity	Unit	Rate	Amount
1	Earth work in excavation of foundation trenches or drains in all sorts of soil (including mixed soil but excluding or stacking the spoils within a lead of 75 m. as directed. The item includes necessary trimming the sides of trenches leveling dressing and ramming the bottom boiling out water aqs required complete. Depth of excavation not existing 1500mm P.No-1, I-2(a)	1.00	0.95	0.475	0.451	%Cu.M	12047.00	54.36
2	Single brick flat soling of picked jhama bricks including ramming and dressing bed to proper level and filling joints with powdered earth or local sand P.no-11, I-1	1.00	0.95		0.950	Sq.M	377.00	358.15
3	Cement concrete with graded jhama Khoa ballast (30 mm size) excluding shuttering. In ground floor and foundation (a) 6:3:1 proportion.	1.00	0.95	0.100	0.095	Cu.M	5803.06	551.29
4	Brick work with 1st class bricks in cement mortar (4:1). a) In foundation & Plinth P.no-29, I-21(a)	1.00	0.25	0.600	0.150	Cu.M	6068.00	910.20
5	Plaster (to wall, floor, ceiling etc.) with sand and cement mortar including rounding off or chamfering corners as directed and raking out joints or roughening of concrete surface including throating, nosing and drip course where necessary. (Gr.floor). i) With 4:1 cement mortar. a) 20 mm. Thick plaster. P.no-151, I-2(a)	1.00	1.1		1.100	Sq.M	206.00	226.60
6	Neat cement punning above 1.5 mm thick in wall, dado, windowsills, floor, drain etc. P.no-152, I-8	1.00	1.100		1.100	Sq.M	38.00	41.80
7	Artificial stone in floor dado staircase etc. with cement concrete 1:2:4 with stone chips laid in pannels as directed with topping made with ordinary or white cement (as measured) and marble dust in porportion (2:1) including smooth finishing and round P.no-40, I-3(ii)	1.00	0.300		0.300	Sq.M	303.00	90.90
8	Removal of rubbish, earth etc. from the working site and disposal of the same beyond the compound in conformity with the Municipal /Corporation Rules for such disposal, loading into truck and cleaning the site in all respect as per direction of Engineer - in -Charge P.no-9, I-13	1.00	0.800	0.475	0.3800	Cu.M	168.00	63.84
							Total=	2,297.14
							Total=	2,297.00

ESTIMATE FOR CONSTRUCTION OF SURFACE DRAIN (400X400)

PWD BUILDING SCHEDULE 2014

Sl No	Description of Items	Length	Bread h	Depth	Quant ity	Unit	Rate	Amount
1	Earth work in excavation of foundation trenches or drains in all sorts of soil (including mixed soil but excluding or stacking the spoils within a lead of 75 m. as directed. The item includes necessary trimming the sides of trenches leveling dressing and ramming the bttom boiling out water aqs required complete . Depth of exavation not existing 1500mm P.No-1, I-2(a)	1.00	1.05	0.575	0.604	%Cu. M	12047.00	72.73
2	Single brick flat soling of picked jhama bricks including ramming and dressing bed to proper level and filling joints with powdered earth or local sand P.no-11, I-1	1.00	1.05		1.050	Sq.M	377.00	395.85
3	Cement concrete with graded jhama Khoa ballast (30 mm size) excluding shuttering. In ground floor and foundation (a) 6:3:1 proportion.	1.00	1.05	0.100	0.105	Cu.M	5803.06	609.32
4	Brick work with 1st class bricks in cement mortar (4 :1). a) In foundation & Plinth P.no-29, I-21(a)	1.00	0.25	0.800	0.200	Cu.M	6068.00	1,213.60
5	Plaster (to wall, floor, ceiling etc.) with sand and cement mortar including rounding off or chamfering corners as directed and raking out joints or roughening of concrete surface including throating, nosing and drip course where necessary. (Gr.floor). i) With 4:1 cement mortar. a) 20 mm. Thick plaster. P.no-151, I-2(a)	1.00	1.3		1.300	Sq.M	206.00	267.80
6	Neat cement punning above 1.5 mm thick in wall, dado, windowsills, floor, drain etc. P.no-152, I-8	1.00	1.300		1.300	Sq.M	38.00	49.40
7	Artificial stone in floor dado staircase etc. with cement concrete 1:2:4 with stone chips laid in pannels as directed with topping made with ordinary or white cement (as measured) and marble dust in porportion (2:1) including smooth finishing and round P.no-40, I-3(ii)	1.00	0.400		0.400	Sq.M	303.00	121.20
8	Removal of rubbish, earth etc. from the working site and disposal of the same beyond the compound in conformity with the Municipal /Corporation Rules forsuch disposal, loading into truck and cleaning the site in all respect as per direction of Engineer - in -Charge P.no-9, I-13	1.00	0.900	0.575	0.5175	Cu.M	168.00	86.94
							Toatl=	2,816.85
							Total=	2,817.00

Suri Municipality: Birbhum

Sri. Ujjal Chatterjee.
Chairman
Suri Municipality

Ph.- 03462-255534
M.- 9609603000
Fax- 03462-257308

Memo No:- 3600/SM.

Date- 19.11.2018

To
The Director
Elgus Bhavan, H-C Block, Sector-III
Bighan Nagar Kolkata-700106
West Bengal.

Sub:- Submission of D.P.R, list of 2000 beneficiary under H.F.A under PMAY 2018-19.










Sir,

I am submitting herewith the list of 2000 beneficiary under H.F.A under PMAY 2018-19 under Suri Municipality for favor of your kind consideration and taking necessary action.










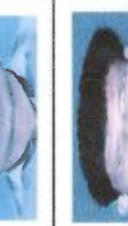
Thanking you.











Chairman
Suri Municipality












Chairman
Suri Municipality
Suri, Birbhum











SI No	Ward	Slum/Non Slum	Beneficiary Name	Father's/Husband Name	Cast Category SC/ST/OB C/Gen	Gender	Religions	Holding No.	Aadhar No./ Voter Card No	Photo
1	1	Slum	SUDHAKRISHNA DAS	SATISCHANDRA DAS	SC	MALE	MUSLIM	358	723141831000	
2	1	Slum	DIJWAPADA GHOSH	BAHADUR CHANDRA GHOSH	GENEREL	MALE	HINDU	586/650	323583934130	
3	1	Slum	DHARMARAJ SADHU	GHUGUPADA SADHU	OBC	FEMALE	HINDU	458	630091156168	
4	1	Slum	PARBATI DAS	SAMAR DAS	GENERAL	MALE	MUSLIM	AF/NEW	383727948266	
5	1	Slum	PRABHAT BAURI	GOPAL BAURI	SC	MALE	HINDU	1613	704750280430	
6	1	Slum	BAPI ROY	AMARENDRA PRASAD ROY	OBC	MALE	MUSLIM	202/2/399	202234241842	
7	1	Slum	GADADHAR DAS	MADAN MOHAN DAS	OBC	MALE	MUSLIM	85/47	591931469441	
8	1	Slum	JAYANTI KAHAR	SHYAMAPADA KAHAR	OBC	MALE	MUSLIM	685	905476575863	
9	1	Slum	BABI DAS	JHANTU DAS	OBC	MALE	HINDU	765	482966965009	











OR











10	1	Slum	KALYANI KAHAR	JAYDEB KAHAR	OBC	FEMALE	HINDU	352/493	415531938709	
11	1	Slum	RITA DAS	DULAL DAS	GENERAL	MALE	MUSLIM	811/NEW	608259881142	
12	1	Slum	REKHA DAS	SRIDHAM DAS	OBC	MALE	MUSLIM	786/NEW	833549198053	
13	1	Slum	DHANANJAY DAS	NIBARAN DAS	OBC	MALE	MUSLIM	778/NEW	586898282900	
14	1	Slum	PAPIYA GHOSAL	PRASANTA ROY	OBC	MALE	MUSLIM	782/NEW	221056863870	
15	1	Slum	ASHA RAJAK	MANU RAJAK	GENERAL	MALE	MUSLIM	342/286	936342135833	
16	1	Slum	NITAI DAS	BHABI DAS	GENERAL	MALE	MUSLIM	664/NEW	854838198518	
17	1	Slum	SOMNATH KAHAR	NIMAI CHANDRA KAHAR	OBC	MALE	MUSLIM	842/NEW	448722491523	
18	1	Slum	FARIDA BIBI	RATAN SK	OBC	MALE	MUSLIM	806/NEW	823238176094	
19	1	Slum	DULAL DAS	DASU DAS	GENERAL	MALE	MUSLIM	788/462	64349430498	











20	1	Slum	BHOLANATH KAHAR	GOUR CHANDRA KAHAR	OBC	MALE	MUSLIM	835	523860686322	
21	1	Slum	DABLU DAS	BISWANATH DASA	GENERAL	MALE	MUSLIM	825/NEW	760545384819	
22	1	Slum	JIBAN DAS	SASADHAR DAS	OBC	MALE	MUSLIM	803/NEW	64514368053	
23	1	Slum	SANCHITA SINHA	BIMALENDU SINHA	GENERAL	MALE	HINDU	302/546	714411288710	
24	1	Slum	LABU DAS	SHAKTI DAS	SC	FEMALE	HINDU	559	450940342165	
25	1	Slum	SHYMAPAD DAS	PUSPA DAS	OBC	MALE	MUSLIM	NEW	272186041738	
26	1	Slum	BAMAPADA DAS	SUBAL DAS	GENERAL	MALE	MUSLIM	768	629062063232	
27	1	Slum	SUBHADIP HALDAR	SHANKAR HALDAR	GENERAL	MALE	MUSLIM	867/1239	310010917920	
28	1	Slum	KALPANA DEY	PRABHAT DEY	GENEREL	FEMALE	HINDU	644/743	666713517802	
29	1	Slum	NANDITA SINGHA	BIMALENDU SINGHA	OBC	MALE	MUSLIM	810/NEW	839944598956	











30	1	Slum	ALTU DAS	SUJIT DAS	OBC	FEMALE	MUSLIM	8/6/45	590633040542	
31	1	Slum	LAKHI DAS	SATYA DAS	OBC	MALE	MUSLIM	AF/NEW	627541633956	
32	1	Slum	MANU DAS	BINAD DAS	GENERAL	MALE	MUSLIM	75/NEW	676985670532	
33	1	Slum	KALPANA MUKHERJEE	SADHAN MUKHERJEE	OBC	MALE	MUSLIM	807/NEW	370795260843	
34	1	Slum	PRATIMA KAHAR	GUDDU KAHAR	OBC	MALE	MUSLIM	386/NEW	810867380365	
35	1	Slum	SUKUMAR KAHAR	SUKHDEB KAHAR	OBC	MALE	MUSLIM	822/NEW	472001432650	
36	1	Slum	AJAY DAS	KALIPADA DAS	OBC	MALE	MUSLIM	808/NEW	291920099851	
37	1	Slum	BABAN GHOSH	NARAYAN CHANDRA GHOSH	OBC	MALE	MUSLIM	AF/NEW	720499297878	
38	1	Slum	DHARMARENDRA SHAW	GANESH CHANDRA SHAW	GENERAL	MALE	MUSLIM	802/NEW	236193875063	
39	1	Slum	RAJIB MAJUMDAR	AMIO KUMAR MAJUMDAR	SC	MALE	HINDU	850/NEW	679999031076	











40	1	Slum	MALATI BHANDARI	RAJESH BHANDARI	SC	MALE	HINDU	852	494462416011	
41	1	Slum	MILAN DAS	DULAL DAS	GENERAL	MALE	HINDU	844/652	876537077614	
42	1	Slum	NARAYAN CHANDRA GHOSH	RAMCHANDRA GHOSH	GENERAL	FEMALE	HINDU	302/546	697813507468	
43	1	Slum	BISWAJIT GHOSH	DIJWAPADA GHOSH	GENERAL	MALE	MUSLIM	434/148	495089328748	
44	1	Slum	KISHAN DAS	SRIDHAR DAS	GENERAL	MALE	MUSLIM	922/NEW	201508009235	
45	1	Slum	BANI BHATTACHARYA	SUDHANSHU BHATTACHARYA	SC	MALE	HINDU	837/NERW	928833067584	
46	1	Slum	HARADHAN GHATAK	NARAYAN GHATAK	OBC	MALE	MUSLIM	AF/NEW	582835843077	
47	1	Slum	GOPINATH ROOJ	BRINDABAN ROOJ	SC	FEMALE	HINDU	779/NEW	204256210422	
48	1	Slum	PRADIP KAHAR	ACHINTA KAHAR	SC	MALE	HINDU	888/NEW	927718386075	
49	1	Slum	PRABHU NATH MONDAL	SANNYASI DAS MONDAL	GENERAL	MALE	MUSLIM	267/1/NEW	605263748485	











50	1	Slum	SAMAPTI CHATTERJEE	BIMAL KUMAR CHATTERJEE	SC	MALE	MUSLIM	876/NEW	4253148520100	
51	1	Slum	PRABIR SAHA	NAKUL CHANDRA SAHA	SC	MALE	MUSLIM	428/275/121	613336190347	
52	1	Slum	SEBA KAHAR	AJIT KAHAR	SC	FEMELE	MUSLIM	392/166	586772364149	
53	1	Slum	SHIPRA SARKAR	DEBRANJAN SARKAR	GENEREL	MALE	HINDU	204/297	674478343651	
54	1	Slum	BILASHI DAS	MADAN MOHAN DAS	GENEREL	MALE	HINDU	548/1/163	448163460975	
55	1	Slum	ANJALI SEN	TRILOKHYANATH SEN	SC	FEMELE	MUSLIM	809/NEW	483476573616	
56	1	Slum	BHUBAN GHOSH	BUDDHADEB GHOSH	SC	MALE	MUSLIM	543/2/598	764796745580	
57	1	Slum	MANGAL KAHAR	ARJUN KAHAR	SC	MALE	MUSLIM	630/NEW	940680904997	
58	1	Slum	PRATIMA DAS	MIHIR DAS	SC	MALE	HINDU	842/NEW	209045841249	
59	1	Slum	ANIMA KAHAR	ARAN KAHAR	GENEREL	MALE	MUSLIM	364/275	515868435817	











60	1	Slum	SUNIL KUMAR MUKHERJEE	ASWINI KUMAR MUKHERJEE	GENEREL	FEMELE	HINDU	590	701305841464	
61	1	Slum	KRISHANU MUKHERJEE	KALYAN KUMAR BANERJEE	GENEREL	MALE	HINDU	398/1/542	367331713857	
62	1	Slum	ASHA DAS	SARADIP DAS	SC	FEMELE	HINDU	861/NEW	633201348701	
63	1	Slum	NILIMA MONDAL	ATUL MONDAL	SC	MALE	HINDU	797	427796916877	
64	1	Slum	ULLASH SEN	DUKHAHARAN SEN	GENERAL	FAMALE	MUSLIM	615/531	463913874203	
65	1	Slum	ARATI BAURI	GOPAL BAURI	SC	FAMALE	HINDU	877	803194965036	
66	1	Slum	PRADIP SARKAR	NANDADJUAL SARKAR	SC	MALE	HINDU	845/NEW	465615139175	
67	1	Slum	SAMIR KAHAR	GUDDU KAHAR	GENERAL	MALE	HINDU	602/NEW	612749014128	
68	1	Slum	MAYA LOHAR	NIMAI LOHAR	GENERAL	FAMALE	MUSLIM	870/NEW	875136646746	
69	1	Slum	MOUMITA CHANDRA	PRADIP KUMAR CHANDR	GENERAL	FAMALE	MUSLIM	608/483	598365621540	











70	1	Slum	CHANDI CHARAN DAS	BAIDYANATH DAS	GENERAL	MALE	MUSLIM	631/551	236193875063	
71	2	Slum	CHABI CHAKRABORTY	BHAGABATI CHAKRABORTY	SC	FEMALE	HINDU	375/228	321425120327	
72	2	Slum	DURGA PRASAD PAIN	NITYA GOPAL PAIN	GENERAL	MALE	HINDU	712/680	598852119737	
73	2	Slum	MOHAN MAL	DEBU MAL	GENERAL	MALE	HINDU	750/SF	983989334047	
74	2	Slum	LAXMI GARAIN	HARADHAN GARAIN	SC	MALE	HINDU	76/LR	202999126446	
75	2	Slum	PRABIR KUMAR MANDAL	MADAN MOHAN MANDAL	SC	FEMALE	HINDU	532/836	869926966842	
76	2	Slum	PRADIP KUMAR DAS	TARAPADA DAS	SC	MALE	HINDU	682/796	949327651061	
77	2	Slum	ALOKA DAS	NITAI DAS	SC	MALE	HINDU	AF/NEW	994901585111	
78	2	Slum	SUKUMAR GHOSH	NIRMAL GHOSH	GENERAL	MALE	HINDU	367/237	614839242880	
79	2	Slum	BISWARANJAN DAS	SADANANDA DAS	SC	MALE	HINDU	848/NEW	786207034990	











80	2	Slum	SANJIT SHAW	SHAMBHU SHAW	GENERAL	FEMALE	HINDU	879/NEW	204400779312	
81	2	Slum	RAJU SHARMA	BALDEV SHARMA	SC	FEMALE	HINDU	528/287	899674870405	
82	2	Slum	SHYAMALI DAS	BABLU DAS	SC	FEMALE	HINDU	2058/NEW	942428663747	
83	2	Slum	BAIDYANATH MONDAL	BISWANATH MONDAL	SC	MALE	HINDU	1813/NEW	768811418432	
84	2	Slum	SHANTI CHOUDHURY	YATAN CHOUDHURY	SC	MALE	HINDU	1549	347415451130	
85	2	Slum	DODON MAL	MANIK MAL	SC	MALE	HINDU	1914	819056463851	
86	2	Slum	DILIP MAL	HEMCHANDRA MAL	GENERAL	MALE	HINDU	1654/1536	479082512503	
87	2	Slum	KARTIK CHANDRA MAL	HEMCHANDRA MAL	SC	MALE	HINDU	712/608	324238490166	
88	2	Slum	BELA MAL	KANAI MAL	SC	MALE	HINDU	62/796	213495316433	
89	2	Slum	LATIKA MAL	MAHADEB MAL	SC	MALE	HINDU	1775	607652316789	











90	2	Slum	KABITA MAL	SUNIL MAL	SC	MALE	HINDU	856	579156873975	
91	2	Slum	MANDIRA BHATTACHARYA	ASIT BHATTACHARYA	SC	FEMALE	HINDU	655/87	353207628087	
92	2	Slum	SUSANTA KUMAR DAS	SUBAL KUMAR DAS	SC	FEMALE	HINDU	593/654	326727442379	
93	2	Slum	NANDA LAL MAL	SUKUMAR MAL	GENERAL	MALE	HINDU	2031	766470792245	
94	2	Slum	SHYAMAL KUMAR GHOSH	NARAYAN CHANDRA GHOSH	SC	MALE	HINDU	1824/NEW	992962958243	
95	2	Slum	SANJAY MAL	NITISH MAL	SC	FEMALE	HINDU	NEW	527612341133	
96	2	Slum	BAIDYANATH GHOSH	SABYASACHI GHOSH	GENERAL	MALE	HINDU	770/NEW	514356840474	
97	2	Slum	SADHAN MAL	MADAN MAL	GENERAL	MALE	HINDU	281/40	585780618267	
98	2	Slum	SUKHEN CHANDRA GHOSH	GOUTAM KUMAR GHOSH	GENERAL	MALE	MUSLIM	574/644	780427513541	
99	2	Slum	MINU MAL	BHAKTI PADA MAL	SC	MALE	HINDU	600	869258533232	











100	2	Slum	ASIT DUTTA	BASUDEB DUTTA	SC	MALE	HINDU	335/602	482813165795	
101	2	Slum	BALARAM SARKAR	KOKHAN SARKAR	GENERAL	MALE	HINDU	NEW	405444334629	
102	2	Slum	BABY MAL	GOUR KISHORE MAL	OBC	FAMALE	MUSLIM	712/NEW	863368897269	
103	2	Slum	MOHAN MAL	DEBU MAL	GENERAL	FAMALE	MUSLIM	AF/NEW	983989334047	
104	2	Slum	ACHINTAN GHOSH	SOMENDRANATH GHOSH	SC	FEMALE	HINDU	347/482	770096270645	
105	2	Slum	SANTOSH GHOSH	NIRMAL GHOSH	GENERAL	MALE	HINDU	AF/NEW	725151169332	
106	2	Slum	BASUDEB MAL	GURUSARAN MAL	GENERAL	MALE	HINDU	NEW	605026348860	
107	2	Slum	JOTIMAY MAL	SRISHTIDHAR MAL	OBC	FAMALE	MUSLIM	784/NEW	721763797320	
108	2	Slum	BIBEKANANDA JHA	SRIKANTA JHA	ST	MALE	MUSLIM	254	621168808801	
109	2	Slum	MAYA MALLIK CHATTERJEE	PURNA CHANDRA MALLIK	OBC	FEMELE	HINDU	558	855479291396	











110	2	Slum	DOLI BISWAS	RANJIT BISWAS	SC	FEMALE	HINDU	324	822011766148	
111	2	Slum	PARBATI RAY	BIJAY RAY	OBC	MALE	HINDU	105/new	592489248955	
112	2	Slum	MANIK CHANDRA MAL	KESTO MAL	SC	FEMALE	HINDU	NEW	636177187858	
113	2	Slum	SADHAN MAL	TINKARI MAL	SC	MALE	HINDU	540/551	639244791610	
114	2	Slum	JYOTSNA SINHA	SAYTYENDRANATH SINHA	SC	MALE	HINDU	NEW	536804033892	
115	2	Slum	NATABAR MAL	PANKAJ MAL	SC	MALE	HINDU	559/499	884625615444	
116	2	Slum	SUCHANDRA RUIDAS	JAGANNATH DAS	SC	FEMALE	HINDU	NEW	495925612338	
117	2	Slum	SANNYASI CHANRAN DAS	TRILOCHAN DAS	SC	FEMALE	HINDU	671	310251136137	
118	2	Slum	ASHOK NATH GHOSH	SABYASHASHI GHOSH	ST	MALE	HINDU	374/53	616655763795	
119	2	Slum	SARATHI MAL	PRABHAT MAL	SC	FEMALE	HINDU	389/627	840556810342	











120	2	Slum	SUNITA MONDAL	DINESH MONDAL	SC	FEMALE	HINDU	767/NEW	764355591506	
121	2	Slum	HENA JHA	PREMNATH JHA	SC	FEMALE	HINDU	536/550	484513396182	
122	2	Slum	TOTAN RAY	MANTU RAY	SC	MALE	HINDU	524/517	611943317609	
123	2	Slum	JYOTSNA DAS	AMIYA DAS	GENERAL	MALE	MUSLIM	NEW	545223047950	
124	2	Slum	JANABI GARAI	HARADHAN GARAI	GENERAL	FEMALE	MUSLIM	786/NEW	256742212190	
125	2	Slum	JADAB MAL	SRISTHI DHAR MAL	SC	MALE	HINDU	NEW	470358354063	
126	2	Slum	NABENDU MAL	RANJAN MAL	GENERAL	MALE	MUSLIM	772/NEW	779906082269	
127	2	Slum	BACCHU MAL	TUSU MAL	GENERAL	MALE	MUSLIM	NEW	619893198875	
128	2	Slum	RANJIT MAL	LALAN MAL	GENERAL	MALE	MUSLIM	174	434032103900	
129	2	Slum	RITU MAL	NARAYAN CHANDRA MAL	GENERAL	FEMALE	MUSLIM	AF/NEW	914960800996	











130	2	Slum	JAYA MAL	GOPAL MAL	GENERAL	FEMALE	MUSLIM	162/620	894948792232	
131	2	Slum	NARAYAN CHANDRA MAL	PANCHANAN MAL	GENERAL	MALE	MUSLIM	67/65	344536313617	
132	2	Slum	BHAKTI PADA MAL	DASARATH MAL	GENERAL	MALE	MUSLIM	AF/NEW	448300859453	
133	2	Slum	BUDDHADEB MAL	TINKARI MAL	GENERAL	MALE	MUSLIM	NEW	655956502870	
134	2	Slum	ARUN MAL	KALI PADA MAL	SC	MALE	HINDU	626	935247576980	
135	2	Slum	BANSHI ANKUR	SHAKTIPADA ANKUR	GENERAL	MALE	MUSLIM	AF/NEW	893424651063	
136	2	Slum	MILON MAL	HABAL MAL	SC	MALE	HINDU	729/NEW	713235872896	
137	2	Slum	RAMESH CHANDRA ADHIKARI	SARAT CHANDRA ADHIKARI	SC	MALE	HINDU	NEW	488782053589	
138	2	Slum	NANDARANI MONDAL	BANSHIDHAR MONDAL	GENERAL	FEMALE	HINDU	787/NEW	857870443340	
139	2	Slum	SUBHAJIT SINGHA	SAILENDRANATH SINGHA	GENERAL	MALE	HINDU	343/512	429844245270	











140	2	Slum	BISWANATH MAL	HARADHAN MAL	GENERAL	MALE	MUSLIM	647	447504818703	
141	2	Slum	MADAN MAL	RANJIT MAL	SC	MALE	HINDU	680/679	384623135166	
142	2	Slum	HARADHAN MAL	TARAN MAL	ST	MALE	HINDU	AF/NEW	501122827851	
143	2	Slum	BHASANI MAL	NABAKUMAR MAL	SC	FEMALE	HINDU	NEW	599534896309	
144	2	Slum	SARESH MAL	CHANDICHARAN MAL	SC	MALE	HINDU	728/NEW	787728329711	
145	2	Slum	MITHU DAS	KAJAL DAS	SC	FEMALE	HINDU	NEW	765226180080	
146	2	Slum	ANJALI MAL	DAMODAR MAL	SC	FEMALE	HINDU	733/NEW	459682950923	
147	2	Slum	SOMNATH MAL	DULAL CHANDRA MAL	SC	MALE	HINDU	NEW	873048540554	
148	2	Slum	DURGA MAL	HARADHAN MAL	GENERAL	FEMALE	MUSLIM	756	829299933922	
149	2	Slum	SURYA KUMAR MAL	RAMCHANDRA MAL	GENERAL	MALE	MUSLIM	124/413	646142851450	











150	2	Slum	RUBI DAS	BIBADTARAN DAS	GENERAL	FEMALE	HINDU	543/412	862996249709	
151	2	Slum	SUBARNA MONDAL	HEMANTA MONDAL	GENERAL	FEMALE	HINDU	AF/NEW	701705309510	
152	2	Slum	PRASINJIT SINHA	SUKHANANDA SINHA	GENERAL	MALE	MUSLIM	101/245	299018809606	
153	2	Slum	ABANINDRANATH MAL	ARUN MAL	GENERAL	MALE	MUSLIM	NEW	6710295993421	
154	2	Slum	DHIRU MAL	KALU MAL	GENERAL	MALE	HINDU	769/NEW	727969999100	
155	2	Slum	BHUBAN MAL	MAHADEB MAL	SC	MALE	HINDU	730/NEW	735351663507	
156	2	Slum	SUKUMAR MAL	LAKSHMAN MAL	SC	MALE	HINDU	778/NEW	688605037121	
157	2	Slum	ISITA RAY	DEBAKI NANDAN RAY	OBC	FEMALE	MUSLIM	627/NEW	846144094038	
158	2	Slum	AYAN DAS	BIDHUBHUSAN DAS	GENERAL	MALE	MUSLIM	NEW	758292052559	
159	2	Slum	PARTHA SARATHI DAS	NIRMAL SHIB DAS	GENERAL	MALE	MUSLIM	NEW	584714526358	











160	2	Slum	SUMAN CHATTERJEE	ALOK CHATTERJEE	GENERAL	MALE	MUSLIM	NEW	541254658585	
161	2	Slum	RANJU SHARMA	MOHAN LAL SHARMA	GENERAL	MALE	MUSLIM	96/625	288245554490	
162	2	Slum	RUNU SHARMA	SUBINAL SHARMA	GENERAL	FEMALE	MUSLIM	623	575704249548	
163	3	Slum	SUKHRANA BIBI	SK. SAMSER	GENERAL	MALE	MUSLIM	342/286	708097156317	
164	3	Slum	BASANTI ROY	BINAY ROY	GENERAL	MALE	MUSLIM	664/NEW	576296387037	
165	3	Slum	HAMIDA BIBI	HIRU KHAN	OBC	MALE	MUSLIM	842/NEW	907585098727	
166	3	Slum	SK. AROZ	SK. AKKEL	OBC	MALE	MUSLIM	806/NEW	892042769389	
167	3	Slum	SAKILA BIBI	REJAK	GENERAL	MALE	MUSLIM	788/462	905220316477	
168	3	Slum	RABIYA KHATUN	NAUFUL	OBC	MALE	MUSLIM	835	738956266553	
169	3	Slum	PRATIMA ACHARYA	ASWINI RAY	GENERAL	MALE	MUSLIM	825/NEW	680250254220	











170	3	Slum	SEKH UJIR	SK NAJIR	OBC	MALE	MUSLIM	803/NEW	322307259440	
171	3	Slum	ALEYA BIBI	KAZI ABDUL SATTAR	GENERAL	MALE	HINDU	302/546	360562642717	
172	3	Slum	SEKH ASAMSER	SAJID	SC	FEMALE	HINDU	559	471578809195	
173	3	Slum	RAHIMA BIBI	SEKH SELIM	OBC	MALE	MUSLIM	NEW	969618491232	
174	3	Slum	ROHIMA KHATUN	ANARUL ISLAM	GENERAL	MALE	MUSLIM	768	599626290532	
175	3	Slum	SHOBHA KAHAR	SHATHI KAHAR	GENERAL	MALE	MUSLIM	867/1239	888697167015	
176	3	Slum	SEKH BASIR	SEKH SABER ALI	GENERAL	FEMALE	HINDU	644/743	232401074888	
177	3	Slum	MAHIMA BIBI	BAHADUR ALI	OBC	MALE	MUSLIM	810/NEW	715332867795	
178	3	Slum	JYOTSNA BIBI	SEKH ARABUL	OBC	FEMALE	MUSLIM	8/6/45	566180270421	
179	3	Slum	SONALI BIBI	SK RIPAN	OBC	MALE	MUSLIM	AF/NEW	628227460363	











180	3	Slum	NURJAHAN BIBI	SHERALI	GENERAL	MALE	MUSLIM	75/NEW	653384266239	
181	3	Slum	TASHERA BIBI	NAZIRUDDIN	OBC	MALE	MUSLIM	807/NEW	457854197227	
182	3	Slum	SEKH JUMMAN	SK MOTLAB	OBC	MALE	MUSLIM	386/NEW	400336174343	
183	3	Slum	MIR TAJEL	RAKHU SK	OBC	MALE	MUSLIM	822/NEW	545772787403	
184	3	Slum	MIR RABIUL	MIR LATIF	OBC	MALE	MUSLIM	808/NEW	679935278577	
185	3	Slum	LAJINA BIBI	RABBAN ALI	OBC	MALE	MUSLIM	AF/NEW	859761887615	
186	3	Slum	AMENA KHATUN	SEKH RAMJAN	GENERAL	MALE	MUSLIM	802/NEW	410971210538	
187	3	Slum	DUKHU KHAN	BHOLA KHAN	SC	MALE	HINDU	850/NEW	664337982635	
188	3	Slum	FAJERA BIBI	NAZIR	SC	MALE	HINDU	852	863749585425	
189	3	Slum	SHYAMA BIBI	SAMSUDDIN	GENERAL	MALE	HINDU	844/652	445404060890	











190	3	Slum	MUKTAR ALI	SAHEBJAN	GENERAL	FEMALE	HINDU	302/546	754782270792	
191	3	Slum	HAJERA BIBI	NURU	GENERAL	MALE	MUSLIM	434/148	237909389388	
192	3	Slum	NUR ALI SK	IYAR MD KHAN	GENERAL	MALE	MUSLIM	922/NEW	337292198314	
193	3	Slum	BHIM KORA	HABAL KORA	SC	MALE	HINDU	837/NERW	878323377304	
194	3	Slum	SIBNATH DUTTA	DURGAPADA DUTTA	OBC	MALE	MUSLIM	AF/NEW	976154083530	
195	3	Slum	KRISHNA KUNDU	SATYA RANJAN KUNDU	SC	FEMALE	HINDU	779/NEW	638140940543	
196	3	Slum	SEKH MIRAJ	SEKH SIDDIQUE	SC	MALE	HINDU	888/NEW	252844488914	
197	3	Slum	BHABATARAN LAHA	SHANKARANANDA LAHA						
198	3	Slum	BAGA HAZRA	LAMBU HAZRA	GENERAL	MALE	MUSLIM	267/1/NEW	271753776052	
199	3	Slum	BECHUNI SHARMA	BIRENDRA SHARMA	SC	MALE	MUSLIM	876/NEW	903206208998	











200	3	Slum	DILIP DAS	BADAL DAS	SC	MALE	MUSLIM	428/275/121	353833827370	
201	3	Slum	RAIDHANI DAS	HARU DAS	SC	FEMELE	MUSLIM	392/166	738401814409	
202	3	Slum	BIJU DAS	MARIRAM DAS	GENEREL	MALE	HINDU	204/297	958730285000	
203	3	Slum	TARUN KANTI DAS	REBATI MOHAN DAS	GENEREL	MALE	HINDU	548/1/163	672371048699	
204	3	Slum	SANTOSH GARAI	BISHAKHA GARAI	SC	FEMELE	MUSLIM	809/NEW	867444359276	
205	3	Slum	KARTIK DAS	KHANDU DAS	SC	MALE	MUSLIM	543/2/598	516538692947	
206	3	Slum	GAYITRI SOM	SUBHASHISH SOM	SC	MALE	MUSLIM	630/NEW	833473165238	
207	3	Slum	RANJIT DAS	SHANTI DAS	SC	MALE	HINDU	842/NEW	274492165948	
208	3	Slum	PRADIP DAS	SUKDEB DAS	GENEREL	MALE	MUSLIM	364/275	731722042597	
209	3	Slum	LAKSHMI MADDI	SANIRAM MADDI	GENEREL	FEMELE	HINDU	590	979050583112	











210	3	Slum	KRISHINA KAHAR	JASODA KAHAR	GENEREL	MALE	HINDU	398/1/542	490990748232	
211	3	Slum	DILIP DAS	SHAKTIPADA DAS	SC	FEMELE	HINDU	861/NEW	740493576722	
212	3	Slum	SUNIL DAS	DOMAN DAS	SC	MALE	HINDU	797	528274520071	
213	3	Slum	DHANANJAY MAL	DILIP MAL	GENERAL	FAMALE	MUSLIM	615/531	750371084901	
214	3	Slum	NEMAI KORA	KALI KORA	SC	FAMALE	HINDU	877	990894251861	
215	3	Slum	SADHAN DAS	PASHUPATI DAS	SC	MALE	HINDU	845/NEW	513272105763	
216	3	Slum	MITHUN DHIBAR	TARAPADA DHIBAR	GENERAL	MALE	HINDU	602/NEW	570383653176	
217	3	Slum	RINKI DAS	BAJESWAR DAS	GENERAL	FAMALE	MUSLIM	870/NEW	377087175526	
218	3	Slum	RATUL KAHAR	SADHAN KAHAR	GENERAL	FAMALE	MUSLIM	608/483	439758231822	
219	3	Slum	URMILA KAHAR	BASUDEB KAHAR	GENERAL	MALE	MUSLIM	631/551	303356541550	











220	3	Slum	GOPAL MADDI	LAKSHIRAM MADDI	GENERAL	MALE	MUSLIM	639/NEW	214021992823	
221	3	Slum	SUBHASH DIBAR	MAHADEB DIBAR	GENERAL	FAMALE	MUSLIM	377/210	790369841306	
222	3	Slum	BHUTNATH DAS	ABHAY DAS	GENERAL	MALE	MUSLIM	903/NEW	669731430955	
223	3	Slum	KRISHNA DUTTA	BARUN DUTTA	SC	FAMALE	HINDU	797/779	632743366660	
224	3	Slum	MAYNA MONDAL	DEBU MONDAL	SC	MALE	HINDU	335/471	272402262439	
225	3	Slum	SWAPAN KARMAKAR	BAIDYANATH KARMAKAR	GENERAL	FAMALE	MUSLIM	769/NEW	855916773401	
226	3	Slum	SANDHYA KARMAKAR	SUNIL KARMAKAR	GENERAL	MALE	MUSLIM	612/606	800200899128	
227	3	Slum	MARJINA BIBI	SK OHIT	OBC	MALE	MUSLIM	919/NEW	936605334695	
228	3	Slum	CHHABI HAZRA	SUDHIR BAGDI	SC	MALE	HINDU	774/NEW	632309721005	
229	3	Slum	KAJALI DAS	BABLU DAS	GENERAL	FAMALE	MUSLIM	613/143	808373746527	











230	3	Slum	SUSHAMA KONAI	BHARATCHANDRA KONAI	GENERAL	MALE	HINDU	1394/NEW	200095200308	
231	3	Slum	NARU KONAI	NEMAI KONAI	GENERAL	MALE	HINDU	584/625	628881690211	
232	3	Slum	DEBDAS HAZRA	SHASTHI DHAR HAZRA	GENERAL	MALE	MUSLIM	878/NEW	391882999242	
233	3	Slum	SUTAPA CHANDRA MITRA	SUBODH CHANDRA MITRA	GENERAL	FAMALE	MUSLIM	609/326	367331346230	
234	3	Slum	ASHISH CHANDRA BANERJEE	SATYANARAYAN BANERJEE	GENERAL	FEMALE	HINDU	872/NEW	499403199364	
235	3	Slum	SARMILA KONRA	BHUTU KONRA	SC	MALE	HINDU	846/NEW	362439191358	
236	3	Slum	OLABALA MAL	SRIDAM MAL	GENERAL	MALE	MUSLIM	278/638	214821992823	
237	3	Slum	SISIR BAGDI	BHOLA BAGDI	GENERAL	MALE	MUSLIM	805/NEW	894607617489	
238	3	Slum	KARTIK BAGDI	BISWANATH BAGDI	GENERAL	MALE	MUSLIM	213/311	740053260170	
239	3	Slum	RAKHI CHAUDHURY	ANANDA DAS	GENERAL	MALE	MUSLIM	417/396	527519423663	











240	3	Slum	TAPAS GARAI	SASTHI GARAI	GENERAL	MALE	MUSLIM	885/NEW	521730436599	
241	3	Slum	KHOKAN DAS	MANIK DAS	GENERAL	MALE	MUSLIM	923/NEW	790369841306	
242	3	Slum	JITEN HAZRA	BAGA HAZRA	GENERAL	MALE	HINDU	727/NEW	534596424515	
243	3	Slum	CHAND KAHAR	SARAT KAHAR	GENERAL	MALE	HINDU	320/446	536027473795	
244	3	Slum	CHHAYA SARKAR	GADADHAR SARKAR	SC	FEMALE	HINDU	AF/NEW	326167760696	
245	3	Slum	JAYANTI TANTI	ROMESH TANTI	ST	FEMALE	HINDU	590/NEW	929704203865	
246	3	Slum	PARBATI GARAI	GORA GARAI	SC	MALE	HINDU	635	520333943609	
247	3	Slum	SAMARTHA KAHAR	SWAPAN KAHAR	SC	FEMALE	HINDU	AF/NEW	567423386277	
248	3	Slum	SANJIB KORA	MANU KORA	SC	MALE	HINDU	AF/NEW	754192502699	
249	3	Slum	RUPALI KORA	DULAL KORA	SC	MALE	HINDU	168/179	417980792683	











250	3	Slum	GOURI DAS	GANESH DAS	ST	FEMALE	HINDU	531	582436527484	
251	3	Slum	ASRAF SHAH	ULFAT SHAH	SC	MALE	HINDU	A/F/NEW	274624665603	
252	3	Slum	HEMI KAHAR	ANADI KAHAR	SC	MALE	HINDU	AF/NEW	794535460273	
253	3	Slum	KESTHA HAZRA	PRABHAKAR HAZRA	SC	FEMALE	HINDU	493	926310871125	
254	3	Slum	SHEFALI DAS	RABI DAS	SC	FEMALE	HINDU	576/NEW	471814695643	
255	3	Slum	GITA KAHAR	GANGADHAR KAHAR	GENERAL	FEMALE	HINDU	859	963880882667	
256	4	Slum	MAHAMMAD ALI MUDDIN	MAHAMMAD ABDUL	GENERAL	MALE	HINDU	775/NEW	620125054774	
257	4	Slum	INNA BIBI	MAHAMMAD FARID	SC	FEMALE	HINDU	AF/NEW	252209589437	
258	4	Slum	NURJAN BIBI	KALU MINYA	SC	FEMALE	HINDU	481/537	702134898807	
259	4	Slum	SARIFA BIBI	SEKH MANSUR	SC	FEMALE	HINDU	565/675	907036922979	











260	4	Slum	MUNNI BIBI	MAHAMMAD LAL MIYA	SC	FEMALE	HINDU	614/NEW	579309903936	
261	4	Slum	HEERA BIBI	MD RASID	GENERAL	FEMALE	HINDU	NEW	685403411483	
262	4	Slum	JAHANARA BIBI	OYARISH KHAN	GENERAL	FEMALE	HINDU	45/338	374356872864	
263	4	Slum	TANUJA BIBI	AMIT KHAN	GENERAL	FEMALE	HINDU	470	401660891110	
264	4	Slum	NAIDUL KHAN	PIRU KHAN	GENERAL	FEMALE	MUSLIM	153/79	953769537185	
265	4	Slum	SK RUSTAM	MAHAMMAD MUSLIM	SC	MALE	HINDU	430/NEW	521199058882	
266	4	Slum	MAHAMMAD BASIM	ABDUL RAHIM	SC	MALE	HINDU	714	449529597281	
267	4	Slum	JAHEDA BIBI	SK RUSTAM	SC	FEMALE	HINDU	DAS	253745320429	
268	4	Slum	SOMAIYA BIBI	SK RAJU	GENERAL	FEMALE	HINDU	118/320	680587716832	
269	4	Slum	JULEKHA KHATUN	MD MUSLIM	SC	FEMALE	HINDU	292/539	679883376548	











270	4	Slum	NAZIR HOSSAIN	JALIL MIYA	SC	MALE	HINDU	AF/NEW	332182406892	
271	4	Slum	ASHIK KHAN	MAHIM KHAN	SC	MALE	HINDU	1930	290558325442	
272	4	Slum	MD ALISAN	MD MAKAMAD	GENERAL	MALE	HINDU	484/2	453646737192	
273	4	Slum	SEKH NUR ISLAM	SK HARU	SC	MALE	HINDU	580/881	984048026502	
274	4	Slum	IUSUF KHAN	NURMAHAMMAD KHAN	SC	MALE	HINDU	498/1/NEW	570302327439	
275	4	Slum	MAHAMMAD NAZIMUDDIN	MANIRUDDIN MOHO	SC	MALE	HINDU	KHAS	611943656647	
276	4	Slum	SAYRUN BIBI	NASIRUDDIN MIYA	SC	FEMALE	HINDU	AF/NEW	359047342241	
277	4	Slum	MAHAMUDA BIBI	MD BASIR	GENERAL	FEMALE	HINDU	318/2/188	551778296681	
278	4	Slum	HOSENARA BIBI	REHAN KHAN	SC	FEMALE	HINDU	568	597553458051	
279	4	Slum	MARJUNA BIBI	SHER MAHAMMAD	SC	FEMALE	HINDU	514/NEW	280264790488	











280	4	Slum	LALIFA BIBI	SK FAJLU	SC	FEMALE	HINDU	503/NEW	829643183405	
281	4	Slum	SK DULTU	SK ALLARAKHA	SC	MALE	HINDU	580/883	328621348116	
282	4	Slum	SK TAJU	SK RAJU	OBC	MALE	MUSLIM	505/NEW	319586278556	
283	4	Slum	SK JINNA	SK FAJLUR	GENERAL	FEMALE	MUSLIM	KHAS	405179252959	
284	4	Slum	SAFIK KHAN	MOMIN KHAN	OBC	MALE	MUSLIM	7031	592271882627	
285	4	Slum	SAMIDA BEGUM	JALIL MIYA	GENERAL	FEMALE	MUSLIM	701	917691765674	
286	4	Slum	SARIFA KHATUN	MD RAKIB	GENERAL	FEMALE	HINDU	1132/NEW	890742390472	
287	4	Slum	KANTI HAZRA	BULU HAZRA	SC	MALE	HINDU	AF/NEW	979955564260	
288	4	Slum	TAPAN HAZRA	SADAI HAZRA	SC	MALE	HINDU	AF/NEW	856578956497	
289	4	Slum	DARSHAN SING	RUPA SING	GENERAL	MALE	MUSLIM	KHAS	276014213933	











290	4	Slum	RUDRANIL MUKHERJEE	PANNALAL MUKHERJEE	GENERAL	MALE	MUSLIM	206/186	957718080662	
291	4	Slum	SUBHASISH CHANDRA HAZRA	KALIPADA HAZRA	GENERAL	MALE	MUSLIM	1912/NEW	202096120901	
292	4	Slum	SULOCHANA KAHAR	TAPAN KAHAR	SC	FEMALE	HINDU	580	444484308346	
293	4	Slum	ARATI RAUT	FULESWAR RAUT	GENERAL	FEMALE	MUSLIM	347	281248895651	
294	4	Slum	SANJAY HAZRA	SIISTHIDHAR HAZRA	SC	MALE	HINDU	580/883	639482978141	
295	4	Slum	BADAL KAHAR	SHAKTI KAHAR	GENERAL	MALE	HINDU	2595/2919	770982079534	
296	4	Slum	RAJU DAS	GOPAL DAS	GENERAL	MALE	MUSLIM	428/NEW	281564666392	
297	4	Slum	ABHAY KAHAR	HARU KAHAR	SC	MALE	HINDU	174/NEW	966988078671	
298	4	Slum	KALABURI KAHAR	SHYARIPATI KAHAR	GENERAL	MALE	MUSLIM	AF/NEW	900982552741	
299	4	Slum	NILU BHANDARI	NABARAN BHANDARI	GENERAL	MALE	HINDU	220/642	325257768818	











300	4	Slum	CHHABI KAHAR	NAKUL KAHAR	GENERAL	MALE	MUSLIM	553/NEW	621385151487	
301	4	Slum	SWAPAN KAHAR	HABAL KAHAR	GENERAL	MALE	HINDU	510/NEW	414397229419	
302	4	Slum	SHANKARI KAHAR	NARAYAN KAHAR	SC	FEMALE	HINDU	580/884	888157634309	
303	4	Slum	JAYDEB DHIBAR	SUBODH DHIBAR	SC	MALE	HINDU	KHAS	270518683688	
304	4	Slum	MANJU DAS	AMIYA DAS	GENERAL	FEMALE	HINDU	623/929	891910544561	
305	4	Slum	MAYNA SEN	KUTU SEN	GENERAL	FEMALE	MUSLIM	507/NEW	448696717233	
306	4	Slum	BUNI RAKSHIT	PARBATI RAKSHIT	GENERAL	MALE	MUSLIM	506/NEW	405140088894	
307	4	Slum	PRADIP SWARNAKAR	B SWARNAKAR	GENERAL	MALE	MUSLIM	406/NEW	673980112038	
308	4	Slum	SANDHYA SWARNAKAR	DIPAK SWARNAKAR	OBC	MALE	MUSLIM	68/89	238890682507	
309	4	Slum	SANTI DAS	SHANKAR DAS	OBC	MALE	MUSLIM	102/103	514279123498	











310	4	Slum	SHIOBHA DAS	BHOLANATH DAS	SC	MALE	HINDU	AF/NEW	744828110716	
311	4	Slum	NITYA HAZRA	SADAI HAZRA	SC	MALE	HINDU	108/45	319176211074	
312	4	Slum	CHANDI HAZRA	NIMAI HAZRA	GENERAL	MALE	MUSLIM	390/NEW	554938339812	
313	4	Slum	DHANANJAY DAS	BANAPADA DAS	SC	MALE	HINDU	AF/NEW	798044504467	
314	4	Slum	DILIP HAZRA	JKANAI HAZRA	GENERAL	MALE	MUSLIM	AF/NEW	770501223276	
315	4	Slum	FONDE HAZRA	NITAI HAZRA	GENERAL	MALE	HINDU	459/NEW	938452274462	
316	4	Slum	RISHIR DAS	PIURNACHANDRA DAS	GENERAL	MALE	MUSLIM	343	980717582607	
317	4	Slum	NITAI DAS	DHANAPATI DAS	GENERAL	MALE	MUSLIM	1750198	480751353890	
318	4	Slum	NIRMAL DAS	SUDHIR DAS	OBC	MALE	MUSLIM	N168/216	223366205973	
319	4	Slum	HARIPADA DAS	MAHADEB DAS	OBC	MALE	MUSLIM	NEW	659658535135	











320	4	Slum	SUJAY HAZRA	GANAPADA HAZRA	OBC	MALE	MUSLIM	NEW	714316098222	
321	4	Slum	SHEFALI RAY	TRIBHANGA PRAMANIK	OBC	FEMALE	MUSLIM	126/206	212659308265	
322	4	Slum	HELARAM HAZRA	GOUR HAZRA	OBC	MALE	MUSLIM	374/462	329624950835	
323	4	Slum	NAMITA DAS	PARESH DAS	GENERAL	FEMALE	MUSLIM	349	620113473707	
324	4	Slum	PRAMILA DAS	BODHAN DAS	GENERAL	FEMALE	MUSLIM	189/132	876280031361	
325	4	Slum	BABITA DAS	NABAKUMAR DAS	OBC	FEMALE	MUSLIM	601/NEW	328867025685	
326	4	Slum	MANAS DAS	KALIPADA DAS	GENERAL	MALE	MUSLIM	251/633	643833016736	
327	5	Slum	MINATI RANI CHATTOPADHYAY	KAMAL DAS CHATTOPADHYAY	GENERAL	FEMALE	MUSLIM	360	803278551240	
328	5	Slum	JAHANGIR ALAM	GOLAM HOSSAIN	GENERAL	MALE	MUSLIM	468	252934924325	
329	5	Slum	SEKH KARIM	SEKH MAJU	GENERAL	MALE	MUSLIM	AF/NEW	432302222692	











330	5	Slum	SEKH SAFIK	SEKH MAU	OBC	MALE	MUSLIM	AF/NEW	973319845222	
331	5	Slum	SAHIDA BEGUM	SK BULU	GENERAL	FEMALE	MUSLIM	675/NEW	612460406936	
332	5	Slum	SANJAY DAS	DHANANJAY DAS	OBC	MALE	MUSLIM	682	596155165334	
333	5	Slum	MAHEBUB ALAM SIDDIQUE	MD IZHAR ALAM	GENERAL	MALE	MUSLIM	478	944777782661	
334	5	Slum	MIYA MINA KHATUN	RAFIK	OBC	FEMALE	MUSLIM	458	604892669198	
335	5	Slum	SAHIDA BIBI	NABI REJA	GENERAL	MALE	MUSLIM	271/538	919962631037	
336	5	Slum	DEBANATH LAHA	HIRENDRA KUMAR LAHA	GENERAL	MALE	MUSLIM	AF/NEW	329067022385	
337	5	Slum	MIR HASIB	BAHADUR ALI	OBC	MALE	MUSLIM	288	672722650826	
338	5	Slum	ABDUL TARBEJ ALAM	ABDUL JABBAR	GENERAL	MALE	MUSLIM	AF/NEW	349709784025	
339	5	Slum	SUBJAN BIBI	ISMAIL	OBC	FEMALE	MUSLIM	AF/NEW	954687402740	











340	5	Slum	HASNEARA BIBI	MD SIRAJ	GENERAL	FEMALE	MUSLIM	648/NEW	679889023912	
341	5	Slum	SK SALAUDDIN	SAMID	GENERAL	MALE	MUSLIM	180/167	862546250853	
342	5	Slum	MAHAMMAD SABIR	MAHAMMAD IDRISH	GENERAL	MALE	MUSLIM	39/231	418380834322	
343	5	Slum	SEKH ANOWARA BIBI	SEKH JALUL	GENERAL	MALE	MUSLIM	579/NEW	442971896789	
344	5	Slum	SEKH ASIYA BIBI	HASIM	GENERAL	FEMALE	MUSLIM	590	490104692534	
345	5	Slum	SEKH SABUR	SEKH SUKUR	GENERAL	MALE	MUSLIM	255/106	385634461264	
346	5	Slum	SEKH ANSAR	SEKH RIYAJ	GENERAL	MALE	MUSLIM	260/40	755909615575	
347	5	Slum	Lakshmi ghosh	NIRMALENDU GHIOSH	GENERAL	FEMALE	MUSLIM	175/158	944508314996	
348	5	Slum	SK MONIRUDDIN	SK MANSUR	OBC	MALE	MUSLIM	663/NEW	342040596425	
349	5	Slum	SHANEWAZ ALAM SIDDIQUE	ISRAR ALAM	OBC	MALE	MUSLIM	661/NEW	640701875252	










350	5	Slum	CHAMELI BIBI	NURU SEKH	GENERAL	FEMALE	MUSLIM	358/561	415362499571	
351	5	Slum	KAKALI SARKAR	SUSHIL KUMAR SARKAR	OBC	FEMALE	MUSLIM	1055/NEW	968853130660	
352	5	Slum	SANTOSH KAHAR	BADAL KAHAR	GENERAL	MALE	MUSLIM	AF/NEW	899252028567	
353	5	Slum	SAJIYA SULTATA	AMIR HOSSAIN	GENERAL	FEMALE	MUSLIM	243/321	415542980628	
354	5	Slum	SK YUSUF	LAL MAHAMMAD	OBC	MALE	MUSLIM	AF/NEW	647269613686	
355	5	Slum	LALMOHAN PAL	MANOSH PAL	GENERAL	MALE	MUSLIM	668	456803581837	
356	5	Slum	ANIRUDDHA GANGULY	AMIYA KUMAR GANGULY	OBC	MALE	MUSLIM	64/629	547870947866	
357	5	Slum	MANSOB MONDAL	JANBOX MONDAL	OBC	MALE	MUSLIM	691/NEW	806226866983	
358	5	Slum	ASURA KHATUN	AJIM KHAN	OBC	FEMALE	MUSLIM	AF/NEW	579693985636	
359	5	Slum	MOTAHAR ALI KHAN	MD ALAUDDIN KHAN	GENERAL	MALE	HINDU	541/*605	894468766976	

360	5	Slum	MOHID KHAN	MOTAHAR ALI KHAN	GENERAL	MALE	MUSLIM	592/NEW	988869516491	
361	5	Slum	SAMMA PARVIN	ABDUL HALIM	GENERAL	FEMALE	MUSLIM	30/275	728575093497	
362	5	Slum	ATAUR RAHAMAN KHAN	ABDUL KALIM KHAN	OBC	MALE	MUSLIM	693/NEW	444921396964	
363	5	Slum	SABAR MONDAL	JANBOX MONDAL	GENERAL	MALE	MUSLIM	320	253522190820	
364	5	Slum	SEKH JAKIR	SADEK KHAN	OBC	MALE	MUSLIM	AF/NEW	705044831791	
365	5	Slum	NURAHAN BIBI	SEKH NURSAD	GENERAL	MALE	MUSLIM	562	415235912091	
366	5	Slum	FARIDA KHATUN	SIRAJUL MONIR	GENERAL	FEMALE	MUSLIM	595	317468455211	
367	5	Slum	MIRJA ABDUL HOSSAIN	MIRJA ABDUL LATIF	GENERAL	MALE	MUSLIM	883/NEW	410405411302	
368	5	Slum	AHAMMAD REZA	MAHAMMAD IDRISH	GENERAL	MALE	MUSLIM	127/NEW	832785828826	
369	5	Slum	SEKH ANAR	SEKH ANOWAR	GENERAL	MALE	MUSLIM	210/236	302691940486	

370	5	Slum	SUPTI GANGULY	APARNA MUKHERJEE	OBC	FEMALE	MUSLIM	571/535	842991302850	
371	5	Slum	JYOTSNA BEGAM	SEKH BOZU	OBC	MALE	MUSLIM	1926	875816878045	
372	5	Slum	JASMIN KAMAL	MAHAMMAD ISRAUL	GENERAL	MALE	MUSLIM	60/191	627586549853	
373	5	Slum	MUNNA KHAN	KURBAN KHAN	GENERAL	MALE	MUSLIM	244/133	503037650357	
374	5	Slum	SEKH FAJAL	SEKH JAMAL	GENERAL	MALE	MUSLIM	704/NEW	407275353587	
375	5	Slum	ASMA BIBI	DALIM KHAN	GENERAL	MALE	MUSLIM	245/119	395736068499	
376	5	Slum	MD SAMIM	MD AHAMMED	OBC	MALE	MUSLIM	127/NEW	541379431233	
377	5	Slum	JIYARA ANSARI	MD NIJAMUDDIN	GENERAL	FEMALE	MUSLIM	200/625	258201315691	
378	5	Slum	SEKH AJU	SEKH BASU	GENERAL	MALE	MUSLIM	AF/NEW	573550733257	
379	5	Slum	MD HASAN	HAJI MAHAMMAD MUSA	GENERAL	MALE	MUSLIM	684/NEW	957204940230	

380	5	Slum	NAIMA BIBI	SEKH BASIRUDDIN	GENERAL	MALE	MUSLIM	AF/NEW	247754121310	
381	5	Slum	YUSUF AHAMMED	SK TINU	GENERAL	FEMALE	HINDU	NEW	875788050096	
382	5	Slum	JAMILA BEGAM SEKH	MAMTAJ	GENERAL	MALE	MUSLIM	677/NEW	326049980980	
383	5	Slum	MIR MANOJ	MIR KABIR HOSSAIN	GENERAL	MALE	MUSLIM	196/131/1	477622205726	
384	5	Slum	SEKH MILAN	SEKH MANSUR	GENERAL	MALE	MUSLIM	679/NEW	509690422912	
385	5	Slum	AJIFA BEGAM	BANARUL HAQUE	GENERAL	FEMALE	MUSLIM	189/684	566137777979	
386	5	Slum	SAMIDA BIBI	SUKLTAN KHAN	GENERAL	FEMALE	MUSLIM	AF/NEW	569647161150	
387	5	Slum	MIR ALAM	MIR MASUM	OBC	MALE	MUSLIM	173/585	352340153382	
388	5	Slum	SEKH ARJAHAN	SEKH AJAD	OBC	MALE	MUSLIM	140/4/223	958059302741	
389	5	Slum	RAMESH ALAM	AKTAR ALAM	SC	MALE	HINDU	1869	210036242013	

390	5	Slum	RAFIK KHAN	AFSAR KHAN	SC	MALE	HINDU	655	254397370998	
391	5	Slum	MALA BEGUM	SK ANOWAR	GENERAL	FEMALE	HINDU	1031/NEW	271578943897	
392	5	Slum	SEKH ABDUL KASEM	NURAI SEKH	SC	MALE	HINDU	921/NEW	297209912612	
393	5	Slum	RAKIBA BIBI	ABUL RASID KHAN	SC	FEMALE	HINDU	1033/NEW	427181639348	
394	5	Slum	HAMIDA BIBI	NUR	SC	MALE	HINDU	AF/NEW	469200692606	
395	5	Slum	SABANA BIBI	ABDUL KARIM ANSARI	GENERAL	FEMALE	HINDU	912/NEW	349259347753	
396	5	Slum	AFIA BIBI	SK HASEM	SC	FEMALE	HINDU	794/176	548869857162	
397	5	Slum	TAYEBA BIBI	MIR RAOSAN ALI	SC	MALE	HINDU	923/NEW	462184280486	
398	5	Slum	NURUL HASAN	MD MUSA	SC	MALE	HINDU	853/NEW	238362214486	
399	5	Slum	AMINA KHATUN	SK ABDULLA	SC	MALE	HINDU	652/1/14	454354808617	

400	5	Slum	SABERA BIBI	NUR MAHAMMAD	SC	MALE	HINDU	AF/NEW	318510754643	
401	5	Slum	HALEMA BIBI	SAFIKUL HASAN	SC	FEMALE	HINDU	942/NEW	929892786935	
402	5	Slum	LUTFA BIBI	AHAMMED	SC	FEMALE	HINDU	755/1	384609577721	
403	5	Slum	ASTORAM GHOSH	GANESH CHANDRA GHOSH	SC	FEMALE	HINDU	894	539256770481	
404	5	Slum	KHAN MAHIUDDIN	HAFEZ	SC	MALE	HINDU	1131/NEW	608261440277	
405	5	Slum	SABIR KHAN	ASAR	SC	MALE	HINDU	886	676343928628	
406	5	Slum	MAHAMMAD SAYED	GOLAM RASUL	SC	MALE	HINDU	AF/NEW	501956489473	
407	5	Slum	SEKH KHOKAN	SEKH SALIM	SC	MALE	HINDU	1122	596634779387	
408	5	Slum	SEKH GAJIMUDDIN	SEKH KUTUBUDDIN	GENEREL	MALE	HINDU	813/NEW	490698326272	
409	5	Slum	WAHIDA BIBI	SEKH GAJIMUDDIN	SC	FEMALE	HINDU	1032/NEW	998272000330	