  
Chairman  
Raiganj Municipality

slum name --santal para . warf no ( 12 )

25

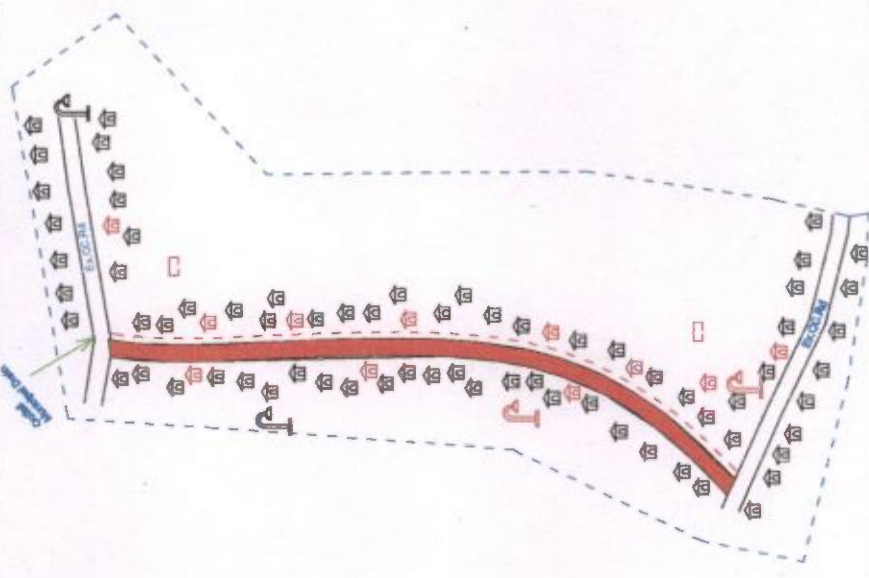
231

25

0

### RAIGANJ MUNICIPALITY

SLUM NAME : SANTAL PARA, SLUM NO. : 33, WARD NO. : 10



SCALE - 1 : 1100

INFORMATION TABLE	
Area of Slum	: 0.014 sq km.
Population	: 215
General	: 102
S.C. & S.T. Population	: 87
BPL Population	:
P.H.	:
Tenancy of Land	: Individual

INDEX				
ITEMS	EXISTING		PROPOSED 15-16	
	Qty.	Symbol	Qty.	Symbol
Housing	4		6	
Water Supply Stand Post	00		00	
Distribution Line	00		25	
Drainage	00		27	
Kutchha Road	144		00	
Brick Paved Road	00		00	
Black Topped Road	00		00	
Concrete Road	90		27	
Street Light	2		00	
Community Bath	00		00	
Community Toilet	00		00	
S.W.M. Garbage Blins	00		00	
Community Seva Kendra	00		00	

*Chairman*  
 Raiganj Municipality

WARD NO : 10, SANTAL PARA\_33

176

22



*Dina*  
Chairman  
Ratganj Municipality

SLUM NAME -- F . C . I . MORE . WARD NO (12) ,

25

231

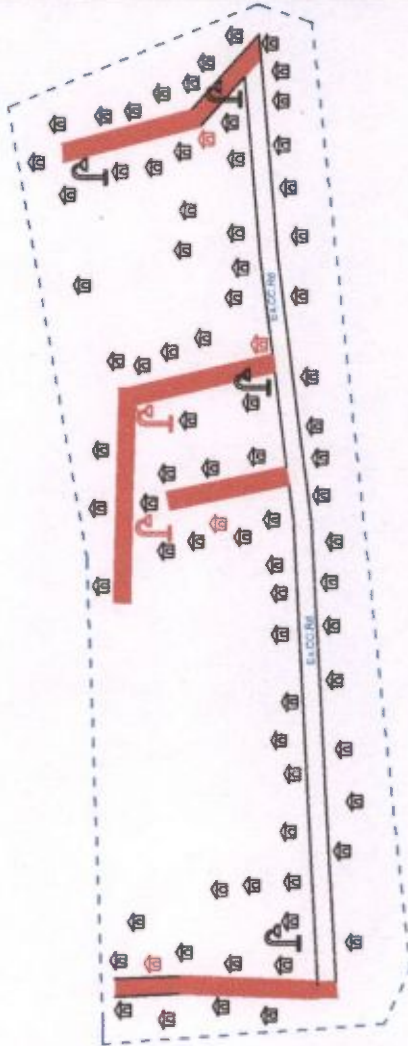
25

176

22

RAIGANJ MUNICIPALITY

SLUM NAME : F.C.I. MORE, SLUM NO.: 34, WARD NO. : 10



INFORMATION TABLE

Area of Slum : 0.011 sq km.  
 Population : 307  
 General : 204  
 S.C. & S.T. Population : 51  
 BPL Population :  
 P.H. :  
 Tenancy of Land : Individual

INDEX


ITEMS	EXISTING		PROPOSED 15-18	
	Qty.	Symbol	Qty.	Symbol
Housing	6		6	
Water Supply Stand Post	00		00	
Distribution Line	00		25	
Drainage	00		27	
Kutcha Road	168		00	
Brick Paved Road	00		00	
Black Topped Road	00		00	
Concrete Road	120		27	
Street Light	4		00	
Community Bath	00		00	
Community Toilet	00		00	
S.W.M. Garbage Bins	00		00	
Community Seva Kendra	00		00	

SCALE - 1 : 1370

*Pran*


Chairman  
Raiganj Municipality

WARD NO : 10, F.C.I. MORE\_34



*Dina*  
Chairman  
Raiganj Municipality

SLUM NAME -- NETAJI PALLI . WARD NO (11)



RAIGANJ MUNICIPALITY

SLUM NAME : NETAJI POLLI, SLUM NO. : 35, WARD NO. : 10



INFORMATION TABLE

Area of Slum	:	
Population	:	282
General	:	210
S.C. & S.T. Population	:	72
BPL Population	:	
P.H.	:	
Tenancy of Land	:	Individual

INDEX


ITEMS	EXISTING		PROPOSED IS-16	
	Qty.	Symbol	Qty.	Symbol
Housing	6		6	
Water Supply Stand Post	00		00	
Distribution Line	00	---	27	---
Drainage	00	---	27	---
Kutchha Road	00		00	
Brick Paved Road	00		00	
Black Topped Road	00		00	
Concrete Road	00		27	
Street Light	00		00	
Community Bath	00		00	
Community Toilet	00		00	
S.W.M. Garbage Bins	00		00	
Community Seva Kendra	00		00	

176

*[Signature]*

Chairman  
Raiganj Municipality

WARD NO : 10, NETAJI POLLI\_35



Chairman  
Raiganj Municipality

SLUM NAME --PURBA NETAJEE PALLY . WARD NO(11)

25

231

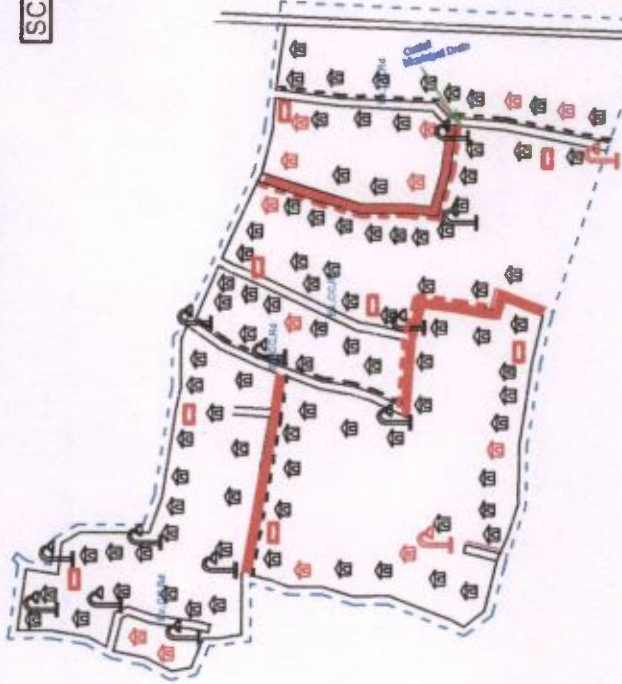
25

RAIGANJ MUNICIPALITY

SLUM NAME : PURBA NETAJI PALLY, SLUM NO. : 37, WARD NO. : 10



SCALE - 1:1850



INFORMATION TABLE

Area of Slum : 0.032 sq km.  
 Population : 1559  
 General : 1431  
 S.C. & S.T. Population : 102  
 BPL Population :  
 P.H. :  
 Tenancy of Land : Individual


INDEX

ITEMS	EXISTING		PROPOSED (5-18)	
	Qty.	Symbol	Qty.	Symbol
Housing	31		11	
Water Supply Stand Post	00		00	
Distribution Line	00	---	50	---
Drainage	240	---	50	---
Kutcha Road	302		00	
Brick Paved Road	210		00	
Black Topped Road	00		00	
Concrete Road	320		50	
Street Light	12		00	
Community Bath	00		00	
Community Toilet	00		00	
S.W.M. Garbage Bins	00		00	
Community Seva Kendra	00		00	

*[Signature]*  
 Chairman  
 Raiganj Municipality

WARD NO : 10, PURBA NETAJI PALLY\_37





  
Chairman  
Raiganj Municipality

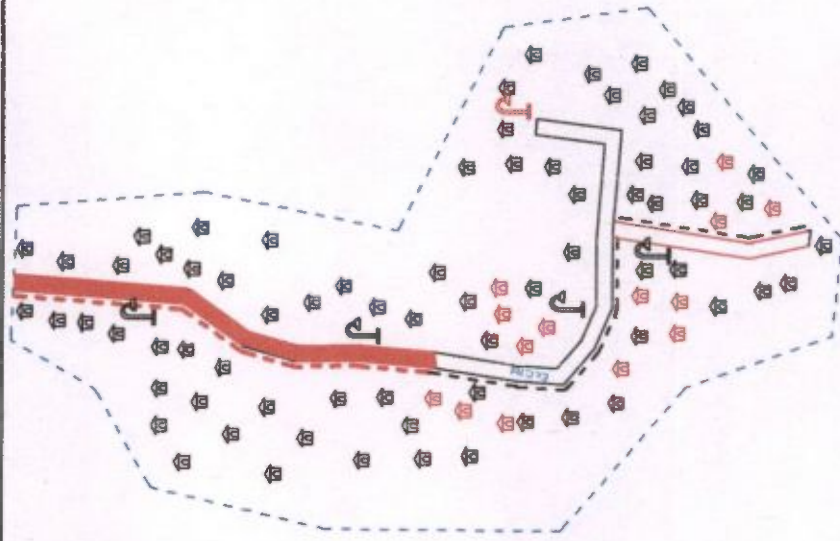
SLUM NAME-- PIRPUKUR PARA . WARD NO (13)

231

25

### RAIGANJ MUNICIPALITY

SLUM NAME : PIRPUKUR PARA, SLUM NO. : 38, WARD NO. : 11



NOT TO SCALE

### INFORMATION TABLE

Area of Slum : 0.041 sq km.  
 Population : 414  
 General : 342  
 S.C. & S.T. Population : 72  
 BPL Population :  
 P.H. :  
 Tenancy of Land : Individual

### INDEX

ITEMS	EXISTING		PROPOSED 15-18	
	Qty.	Symbol	Qty.	Symbol
Housing	8		10	
Water Supply Stand Post	00		00	
Distribution Line	00		45	
Drainage	70		45	
Kutchia Road	168		00	
Brick Paved Road	00		00	
Black Topped Road	00		00	
Concrete Road	180		45	
Street Light	4		00	
Community Bath	00		00	
Community Toilet	00		00	
S.W.M. Garbage Blins	00		00	
Community Seva Kendra	00		00	


176

22

*Chairman*  
 Ratganj Municipality

Chairman  
 Ratganj Municipality

# WARD NO : 11, PIRPUKUR PARA\_38

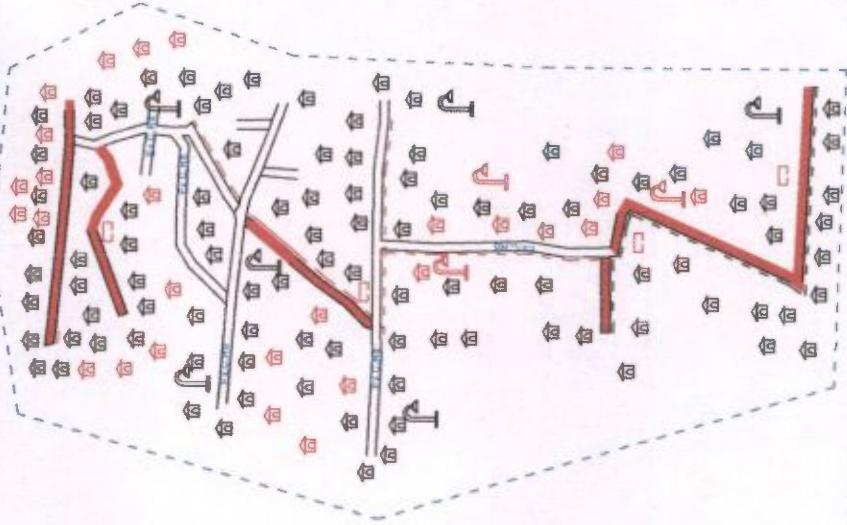


slum name --Adarsha pally . ward no(13)

25 231 25

**RAIGANJ MUNICIPALITY**

**SLUM NAME : ADARSHA PALLY, SLUM NO. : 39, WARD NO. : 11**



scale - 1 : 1980

**INFORMATION TABLE**

Area of Slum : 0.033 sq km.  
 Population : 1119  
 General : 986  
 S.C. & S.T. Population : 107  
 BPL Population :  
 P.H. :  
 Tenancy of Land : Individual

**I N D E X**

ITEMS	EXISTING		PROPOSED 15-16	
	Qty.	Symbol	Qty.	Symbol
Housing	22		9	
Water Supply Stand Post	00		00	
Distribution Line	00		41	
Drainage	160		41	
Kutcha Road	404		00	
Brick Paved Road	00		00	
Black Topped Road	00		00	
Concrete Road	305		41	
Street Light	11		00	
Community Bath	00		00	
Community Toilet	00		00	
S.W.M. Garbage Bins	00		00	
Community Seva Kendra	00		00	

Chairman  
 Raiganj Municipality

**WARD NO : 11, ADARSHA PALLY\_39**



SLUM NAME --SHLIPI NAGAR . WARD NO (13)

*B. Birman*  
Raiganj Municipality

25

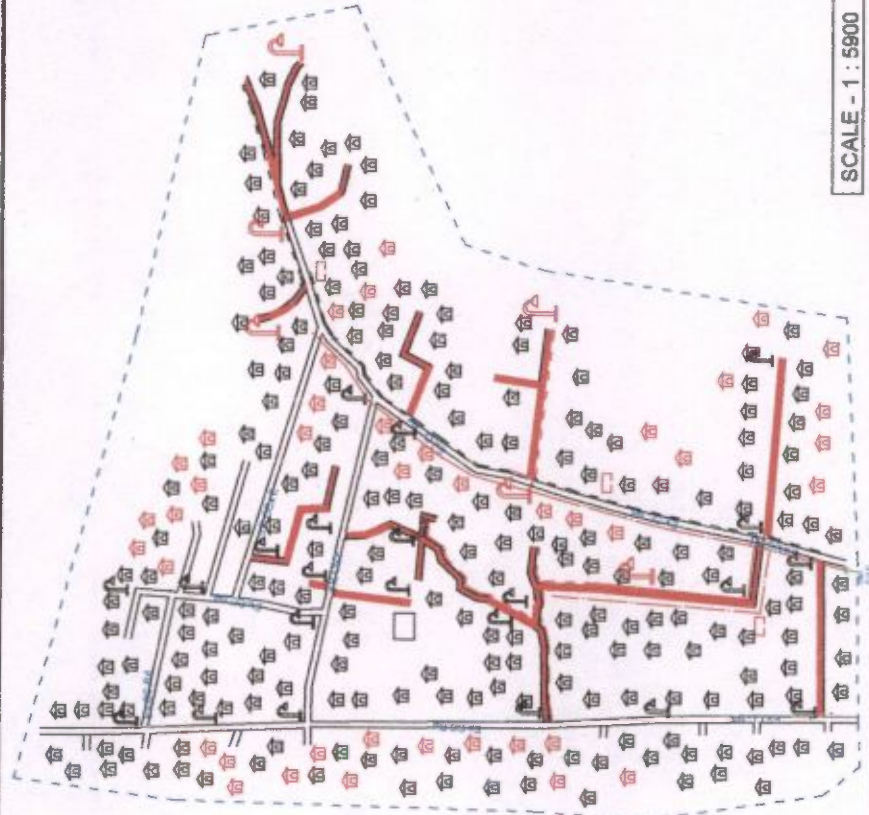
231

25

176

### RAIGANJ MUNICIPALITY

SLUM NAME : SHILPI NAGAR, SLUM NO. : 40, WARD NO. : 11



### INFORMATION TABLE

Area of Slum : 0.066 sq km.  
 Population : 1819  
 General : 1502  
 S.C. & S.T. Population : 153  
 BPL Population :  
 P.H. :  
 Tenancy of Land : Individual

### I N D E X

ITEMS	EXISTING		PROPOSED 15-16	
	Qty.	Symbol	Qty.	Symbol
Housing	36		9	
Water Supply Stand Post	00		00	
Distribution Line	00	---	41	---
Drainage	380	---	41	---
Kutcha Road	988		00	---
Brick Paved Road	00		00	---
Black Topped Road	00		00	---
Concrete Road	1240		41	
Street Light	22		00	---
Community Bath	00		00	
Community Toilet	00		00	
S.W.M. Garbage Bins	00		00	
Community Seva Kendra	00		00	

SCALE - 1 : 5900


*Bina*  
 Chairman  
 Raiganj Municipality

# WARD NO : 11, SHILPI NAGAR\_40



*Binu*  
Chairman  
Paigangj Municipality

SLUM NAME-- EAST NATTA PARA . WARD NO --(13)




**RAIGANJ MUNICIPALITY**

**SLUM NAME : EAST NATTA PARA, SLUM NO. : 41, WARD NO. : 11**

**INFORMATION TABLE**

Area of Slum : 0.025 sq km.  
 Population : 210  
 General : 153  
 S.C. & S.T. Population : 56  
 BPL Population :  
 P.H. :  
 Tenancy of Land : Individual

SCALE - 1 : 1590




I T E M S	EXISTING		PROPOSED 15-16	
	Qty.	Symbol	Qty.	Symbol
Housing	4	🏠	7	🏠
Water Supply Stand Post	00	⚙️	00	⚙️
Distribution Line	00	—	32	—
Drainage	40	—	32	—
Kutcha Road	240	🛤️	00	🛤️
Brick Paved Road	00	🛤️	00	🛤️
Black Topped Road	00	🛤️	00	🛤️
Concrete Road	290	🛤️	32	🛤️
Street Light	6	💡	00	💡
Community Bath	00	🚿	00	🚿
Community Toilet	00	🚽	00	🚽
S.W.M. Garbage Bins	00	🗑️	00	🗑️
Community Seva Kendra	00	🏠	00	🏠

**Chairman**  
 Raiganj Municipality

WARD NO : 11, EAST NATTA PARA\_41





SLUM NAME -- HATAT PARA WARD(13)

25

231

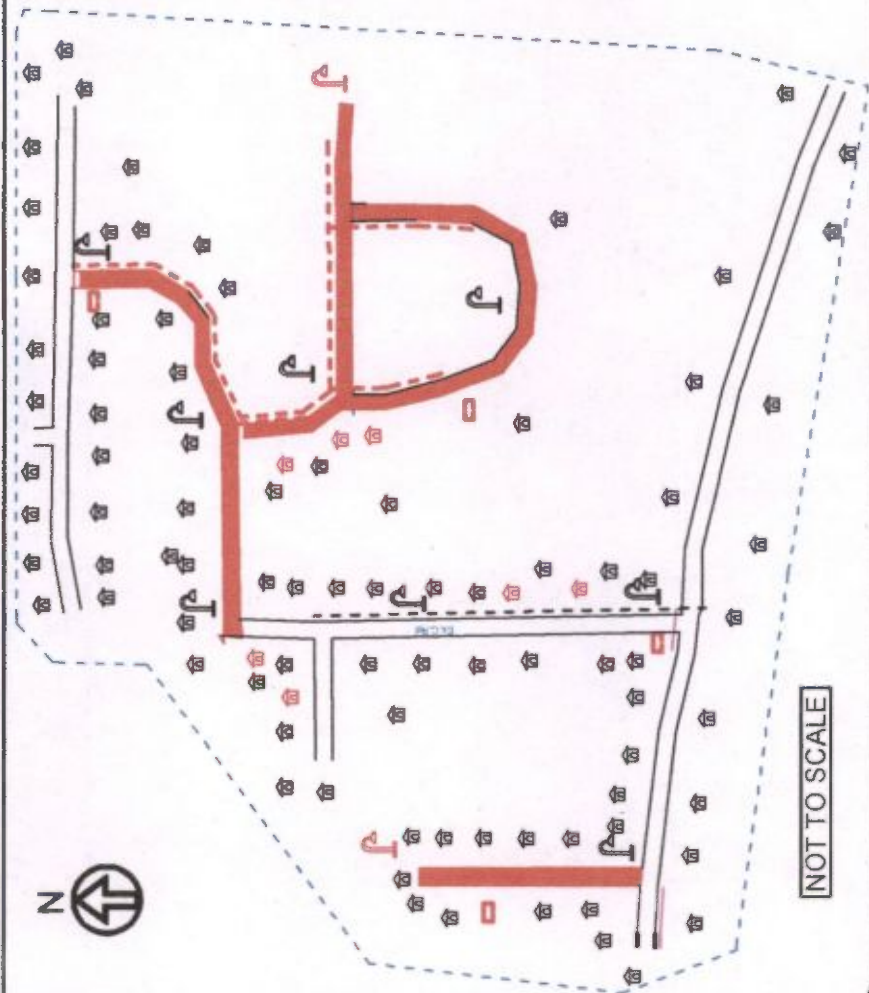
25

176

22

### RAIGANJ MUNICIPALITY

SLUM NAME : HATAT PARA, SLUM NO. : 42, WARD NO. : 11



NOT TO SCALE

### INFORMATION TABLE

Area of Slum	: 0.024 sq km.
Population	: 256
General	: 204
S.C. & S.T. Population	: 51
BPL Population	:
P.H.	:
Tenancy of Land	: Individual

### INDEX

ITEMS	EXISTING		PROPOSED 15-16	
	Qty.	Symbol	Qty.	Symbol
Housing	5		6	
Water Supply Stand Post	00		00	
Distribution Line	00		27	
Drainage	70		27	
Kutchha Road	504		00	
Brick Paved Road	00		00	
Black Topped Road	00		00	
Concrete Road	380		27	
Street Light	8		00	
Community Bath	00		00	
Community Toilet	00		00	
S.W.M. Garbage Bins	00		00	
Community Seva Kendra	00		00	

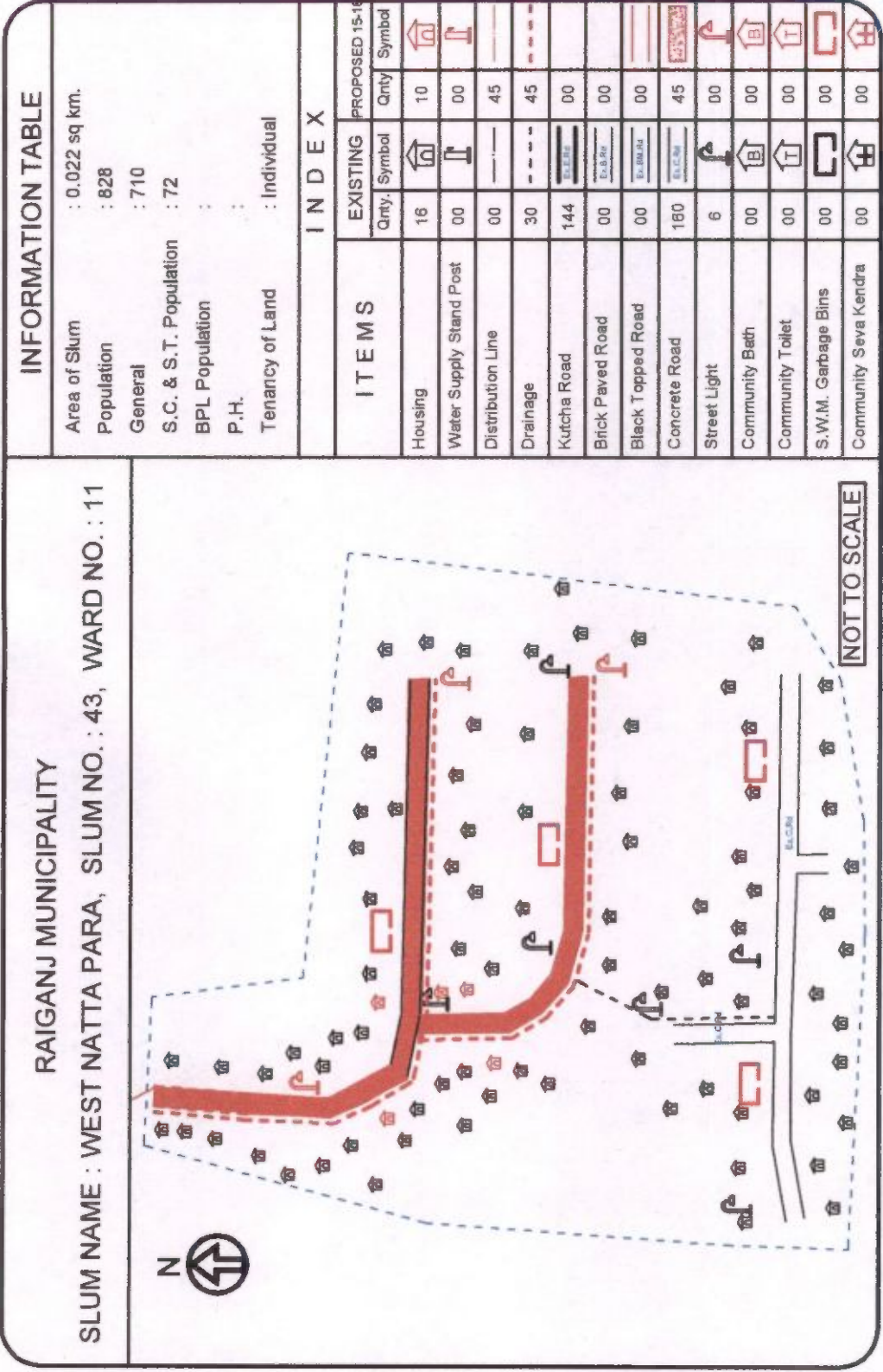

*Dinn*  
 Chairman  
 Raiganj Municipality

# WARD NO : 11, HATAT PARA\_42



*[Signature]*  
Chairman  
Raiganj Municipality

SULM NAME -- WEST NATTA PARA . WARD (13)



176

Chairman  
 Raiganj Municipality

WARD NO : 11, WEST NATTA PARA\_43



**SLUM NAME RAILY GOLA . WAED NO (14)**

Chairman  
Raiganj Municipality

25

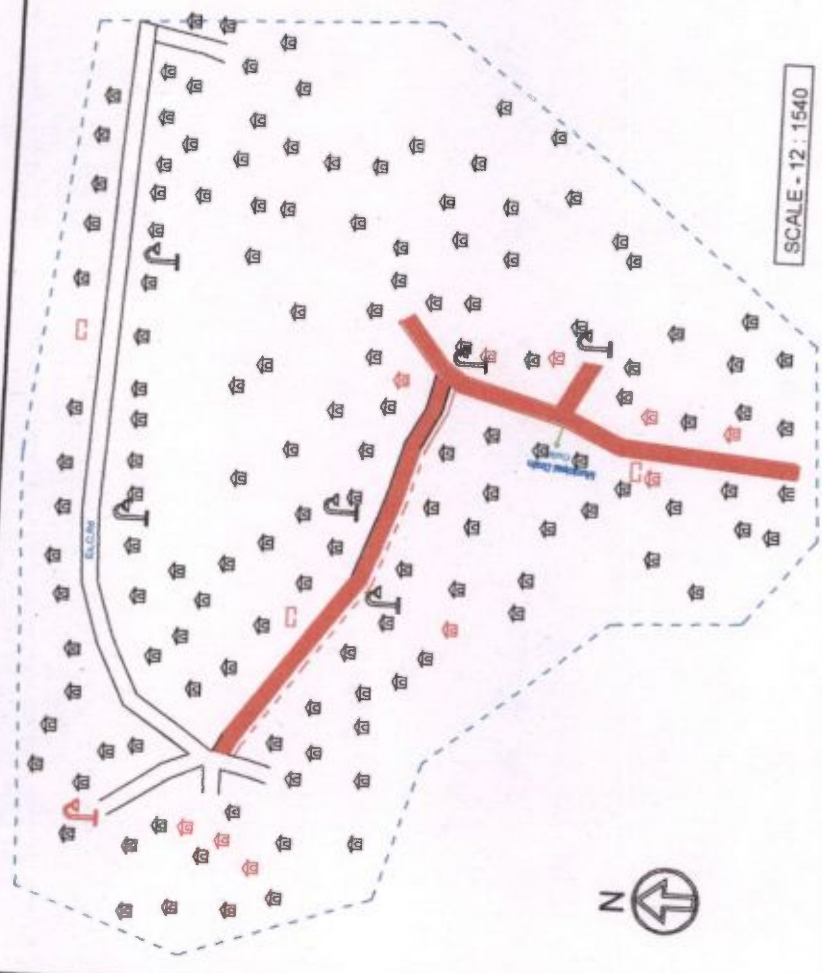
231

25

176

### RAIGANJ MUNICIPALITY

SLUM NAME : RAILY GOLA, SLUM NO. : 46, WARD NO. : 12



### INFORMATION TABLE

Area of Slum : 0.03 sq km.  
 Population : 746  
 General : 608  
 S.C. & S.T. Population : 123  
 BPL Population : :  
 P.H. : :  
 Tenancy of Land : Individual

### INDEX

ITEMS	EXISTING		PROPOSED 15-16	
	Qty.	Symbol	Qty.	Symbol
Housing	15		10	
Water Supply Stand Post	00		00	
Distribution Line	00		45	
Drainage	00		45	
Kutcha Road	364		00	
Brick Paved Road	00		00	
Black Topped Road	00		00	
Concrete Road	00		00	
Street Light	6		45	
Community Bath	00		00	
Community Toilet	00		00	
S.W.M. Garbage Bins	00		00	
Community Seva Kendra	00		00	

*Bin*

Chairman  
Raiganj Municipality

WARD NO : 12 RAILY GOLA

SCALE - 12 : 1540

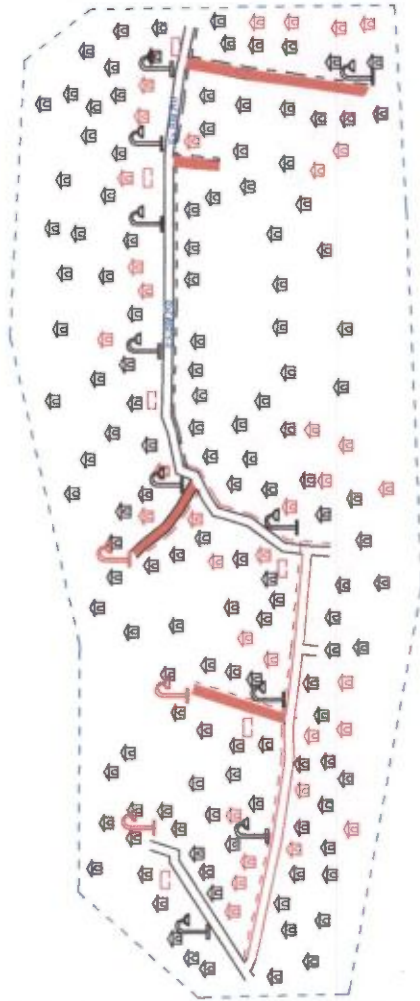


**SLUM NAME -- UKILPARA . WARD(14)**

25 231 25

RAIGANJ MUNICIPALITY

SLUM NAME : UKIL PARA, SLUM NO. : 47, WARD NO. : 12



SCALE : 1 : 1280

INFORMATION TABLE

Area of Slum : 0.021 sq km.  
 Population : 746  
 General : 542  
 S.C. & S.T. Population : 102  
 BPL Population :  
 P.H. :  
 Tenancy of Land : Individual

INDEX

ITEMS	EXISTING		PROPOSED IS-16	
	Qty.	Symbol	Qty.	Symbol
Housing	15		10	
Water Supply Stand Post	00		00	
Distribution Line	00		45	
Drainage	320		45	
Kutchha Road	340		00	
Brick Paved Road	00		00	
Black Topped Road	960		00	
Concrete Road	00		45	
Street Light	10		00	
Community Bath	00		00	
Community Toilet	00		00	
S.W.M. Garbage Bins	00		00	
Community Seva Kendra	00		00	


176

*Signature*

Chairman  
Raiganj Municipality

WARD NO : 12, UKIL PARA\_47





Chitwan  
Municipality

SLUM NAME-- MUSLINPARA WARD NO(15)

25 231 25 0

**RAIGANJ MUNICIPALITY**

**SLUM NAME : MUSALMAN PARA, SLUM NO. : 49, WARD NO. : 13**

Scale - 1 : 3000


**INFORMATION TABLE**

Area of Slum : 0.045 sq km  
 Population : 1293  
 General : 112  
 S.C. & S.T. Population : 41  
 BPL Population :  
 P.H. :  
 Tenancy of Land : Individual

ITEMS	EXISTING		PROPOSED 15-16	
	Qty.	Symbol	Qty.	Symbol
Housing	25		12	
Water Supply Stand Post	00		00	
Distribution Line	220	---	54	---
Drainage	00	---	54	---
Kutcha Road	840		00	
Brick Paved Road	00		00	
Black Topped Road	00		00	
Concrete Road	430		54	
Street Light	15		00	
Community Bath	00		00	
Community Toilet	00		00	
S.W.M. Garbage Bins	00		00	
Community Seva Kendra	00		00	

Chairman  
Raiganj Municipality

**WARD NO : 13, MUSALMAN PARA\_49**



*Bim*

Chairman  
Raiganj Municipality

SLUM NAME -SATSAGHA ASHRAM PARA . WARD NO (13)

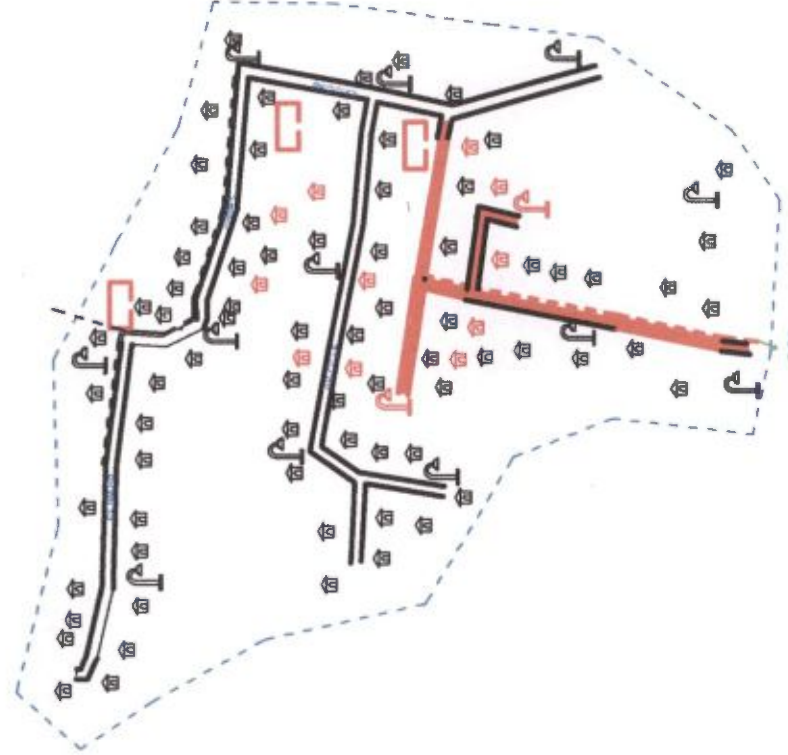
25

231

25

RAIGANJ MUNICIPALITY

SLUM NAME : SATSANGHA ASRAM PARA, SLUM NO.: 44, WARD NO.: 11



RAIGANJ Municipality

NOT TO SCALE

INFORMATION TABLE


Area of Slum	: 0.022 sq km.
Population	: 1211
General	: 1124
S.C. & S.T. Population	: 51
BPL Population	:
P.H.	:
Tenancy of Land	: Individual

I N D E X

I T E M S	EXISTING		PROPOSED 15-16	
	Qty.	Symbol	Qty.	Symbol
Housing	24		8	
Water Supply Stand Post	00		00	
Distribution Line	00	---	36	---
Drainage	130	---	36	---
Kutcha Road	156		00	
Brick Paved Road	00		00	
Black Topped Road	890		00	
Concrete Road	120		36	
Street Light	12		00	
Community Bath	00		00	
Community Toilet	00		0	
S.W.M. Garbage Bins	00		00	
Community Seva Kendra	00		00	

*[Signature]*  
Chairman  
Raiganj Municipality

WARD NO : 11, SATSANGHA ASRAM PARA\_44



Chairman  
Raiganj Municipality

SLUM NAME - ADARSHA PALLY : WARD NO-- (14)

25

231

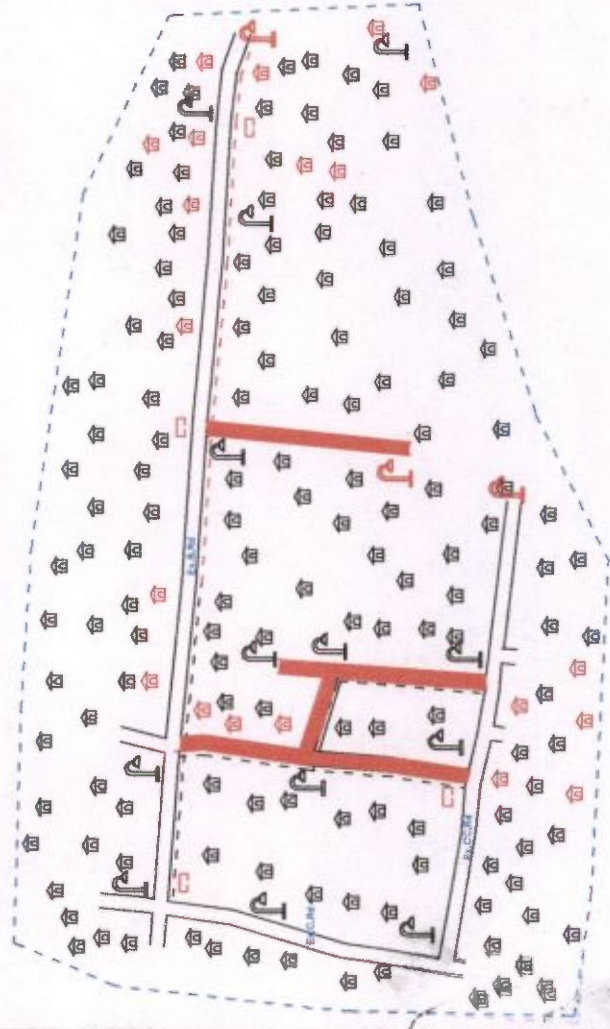
25

176

22

### RAIGANJ MUNICIPALITY

SLUM NAME : ADARSHA PALLY, SLUM NO. : 45, WARD NO. : 12



SCALE - 1 : 1900

### INFORMATION TABLE

Area of Slum : 0.042 sq km.  
 Population : 41  
 General : 41  
 S.C. & S.T. Population : 0  
 BPL Population :  
 P.H. :  
 Tenancy of Land : Individual

### I N D E X

I T E M S	E X I S T I N G		P R O P O S E D (S-I)	
	Qty.	Symbol	Qty.	Symbol
Housing	1		8	
Water Supply Stand Post	00		00	
Distribution Line	350	---	38	---
Drainage	240	---	36	---
Kutcha Road	600		00	
Brick Paved Road	00		00	
Black Topped Road	480		00	
Concrete Road	458		36	
Street Light	13		00	
Community Bath	00		00	
Community Toilet	00		00	
S.W.M. Garbage Bins	00		00	
Community Seva Kendra	00		00	

*Bim*  
 Chairman  
 Raiganj Municipality

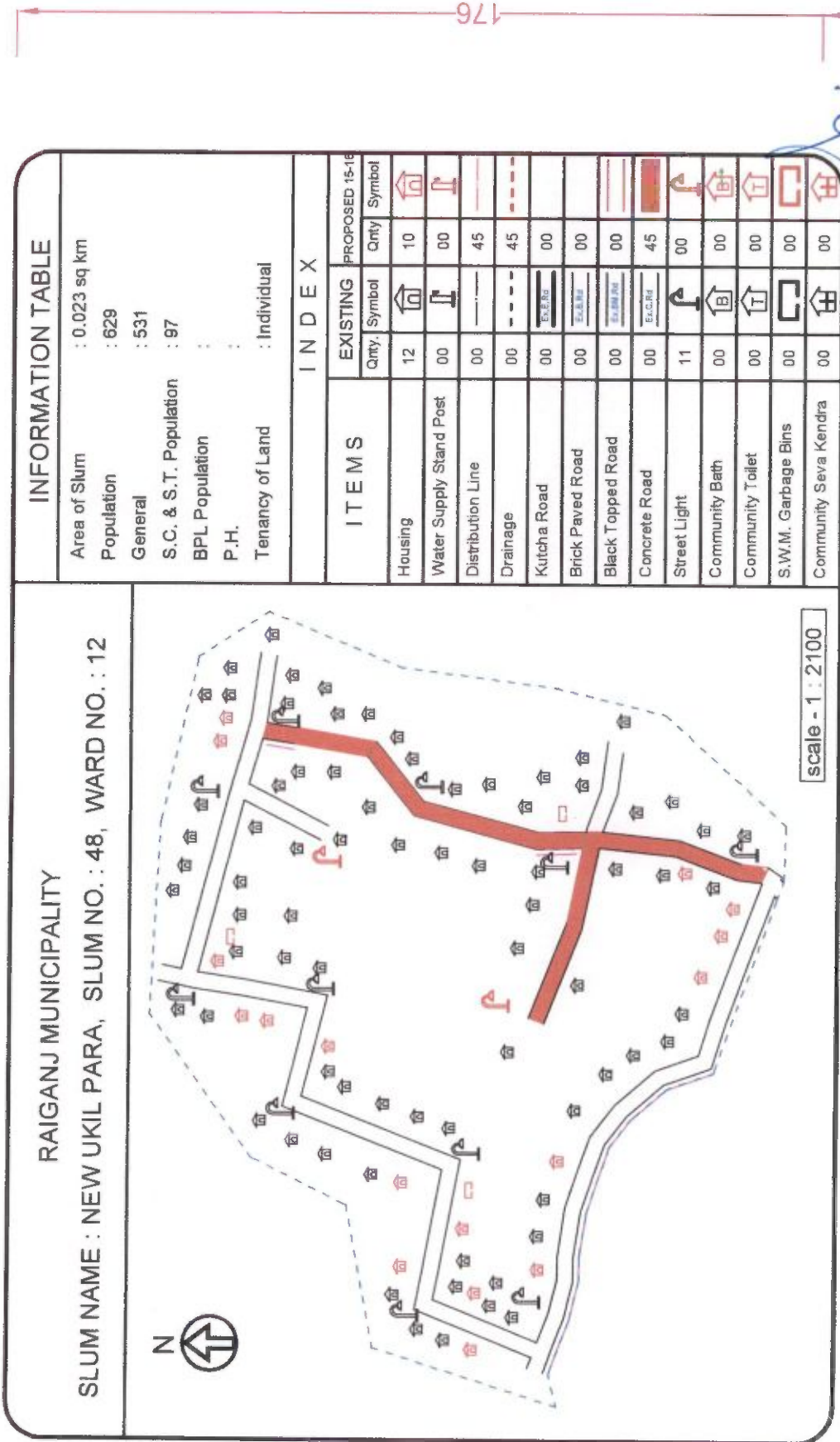
# WARD NO : 12, ADARSHA PALLY\_45



Chairman  
Raiganj Municipality

SLUMNAME --NEW UKILPARA . WARD NO -- (14)

25 231 25 0



**INFORMATION TABLE**

Area of Slum : 0.023 sq km  
 Population : 629  
 General : 531  
 S.C. & S.T. Population : 97  
 BPL Population :  
 P.H. :  
 Tenancy of Land : Individual

**I N D E X**

I T E M S	EXISTING		PROPOSED 15-16	
	Qty.	Symbol	Qty.	Symbol
Housing	12	🏠	10	🏠
Water Supply Stand Post	00	⚓	00	⚓
Distribution Line	00	---	45	---
Drainage	00	---	45	---
Kutcha Road	00	🛤️	00	🛤️
Brick Paved Road	00	🛤️	00	🛤️
Black Topped Road	00	🛤️	00	🛤️
Concrete Road	00	🛤️	45	🛤️
Street Light	11	💡	00	💡
Community Bath	00	🚿	00	🚿
Community Toilet	00	🚻	00	🚻
S.W.M. Garbage Bins	00	🗑️	00	🗑️
Community Seva Kendra	00	🏠	00	🏠

scale - 1 : 2100

Chairman  
Raiganj Municipality

WARD NO : 12, NEW UKIL PARA\_48

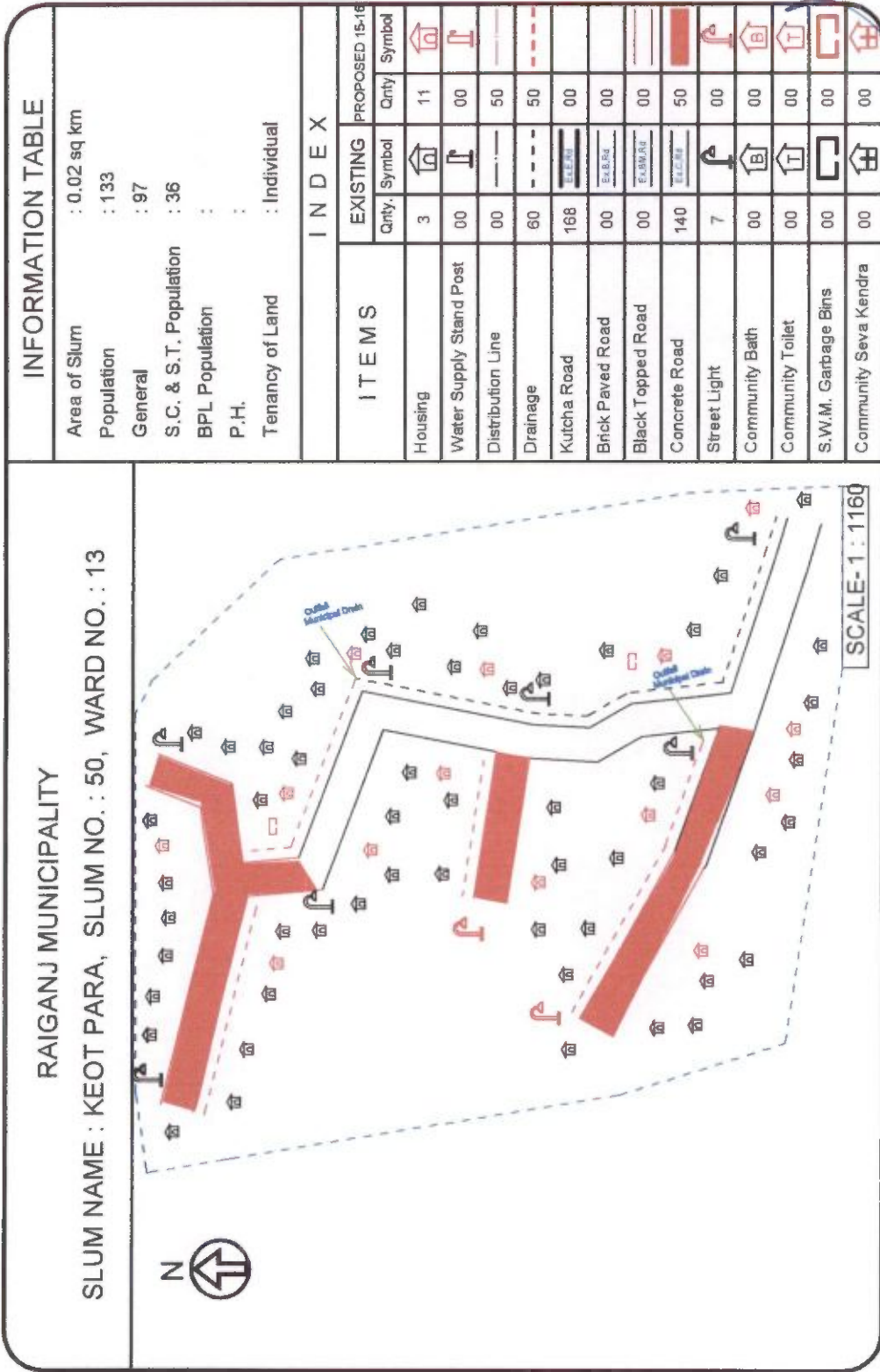




SLUM NAME-- KEOT PARA . WARD NO -- (15)

Chairman  
Raiganj Municipality

231 25 25 0



INFORMATION TABLE		
Area of Slum	: 0.02 sq km	
Population	: 133	
General	: 97	
S.C. & S.T. Population	: 36	
BPL Population	:	
P.H.	:	
Tenancy of Land	: Individual	
INDEX		
ITEMS	EXISTING	PROPOSED 15-16
	Qty. Symbol	Qty. Symbol
Housing	3	11
Water Supply Stand Post	00	00
Distribution Line	00	50
Drainage	60	50
Kutchha Road	168	00
Brick Paved Road	00	00
Black Topped Road	00	00
Concrete Road	140	50
Street Light	7	00
Community Bath	00	00
Community Toilet	00	00
S.W.M. Garbage Bins	00	00
Community Seva Kendra	00	00

225  
 Chairman  
 Raiganj Municipality

**WARD NO : 13, KEOT PARA\_50**



*[Handwritten signature]*

Chairman  
Raiganj Municipality

SLUM NAME-- UKILPARA . WARD NO-- (15)

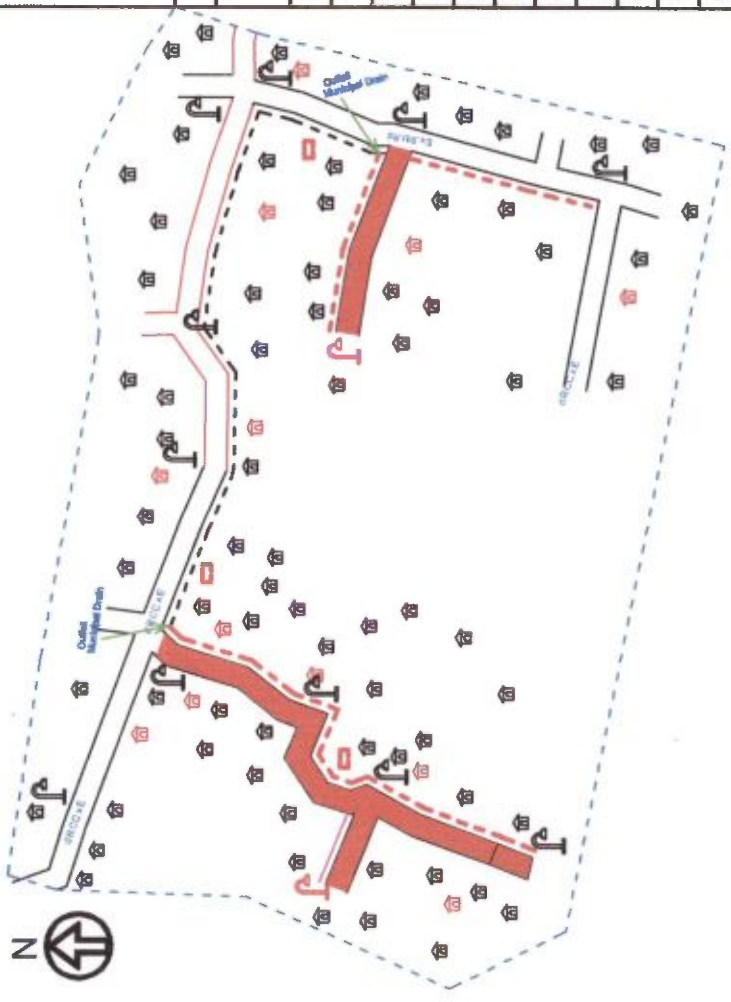
231

25

0

### RAIGANJ MUNICIPALITY

SLUM NAME : UKIL PARA, SLUM NO. : 51, WARD NO. : 13



SCALE- 1: 1280

### INFORMATION TABLE

Area of Slum : 0.024 sq km  
 Population : 567  
 General : 465  
 S.C. & S.T. Population : 102  
 BPL Population :  
 P.H. :  
 Tenancy of Land : Individual

### INDEX

ITEMS	EXISTING		PROPOSED 15-16	
	Qty.	Symbol	Qty.	Symbol
Housing	11		11	
Water Supply Stand Post	00		00	
Distribution Line	00		50	
Drainage	212		50	
Kutcha Road	00		00	
Brick Paved Road	00		00	
Black Topped Road	380		00	
Concrete Road	722		50	
Street Light	11		00	
Community Bath	00		00	
Community Toilet	00		00	
S.W.M. Garbage Bins	00		00	
Community Seva Kendra	00		00	

*Dine*

Chairman  
Raiganj Municipality

# WARD NO : 13, UKIL PARA\_51



SLUM NAME -- KUMAR DANGI . WARD NO (15) Chairman Raiganj Municipality

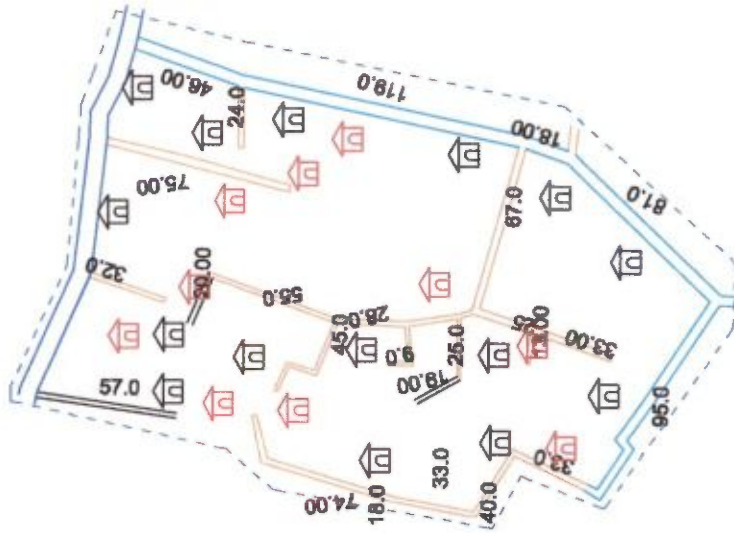
25

231

25

RAIGANJ MUNICIPALITY

SLUM NAME : KUMAR DANGI, SLUM NO. : 52, WARD NO. : 13



INFORMATION TABLE

Area of Slum :  
 Population : 46  
 General :  
 S.C. & S.T. Population :  
 BPL Population :  
 P.H. :  
 Tenancy of Land : Individual

INDEX

ITEMS	EXISTING		PROPOSED 15-16	
	Qty.	Symbol	Qty.	Symbol
Housing	1		7	
Water Supply Stand Post	00		00	
Distribution Line	00		32	
Drainage	00		32	
Kutcha Road	00		00	
Brick Paved Road	00		00	
Black Topped Road	00		00	
Concrete Road	00		32	
Street Light	00		00	
Community Bath	00		00	
Community Toilet	00		00	
S.W.M. Garbage Bins	00		00	
Community Seva Kendra	00		00	

*Dinesh*

Chairman  
Raiganj Municipality

WARD NO : 13, KUMAR DANGI\_52



*Dim*  
Chairman  
Raiganj Municipality

SLUM NAME-- DESBANDHU PARA . WARD NO --(16)

25

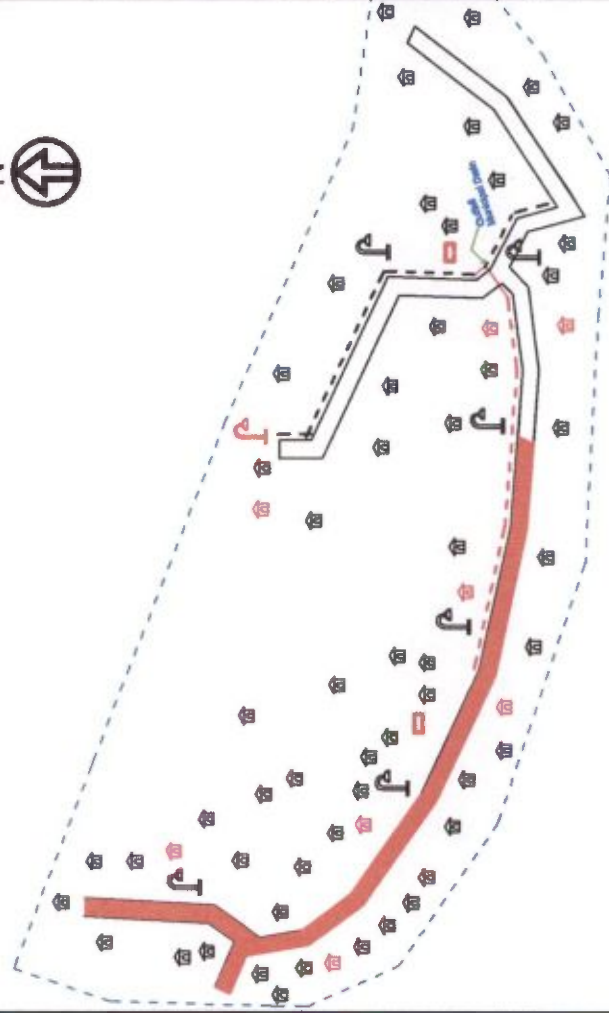
231

25

176

### RAIGANJ MUNICIPALITY

SLUM NAME : DESHBANDHU PARA, SLUM NO. : 53, WARD NO. : 14



SCALE- 1 : 1140

### INFORMATION TABLE

Area of Slum : 0.023 sq km  
 Population : 373  
 General : 276  
 S.C. & S.T. Population : 97  
 BPL Population :  
 P.H. :  
 Tenancy of Land : Individual


### INDEX

ITEMS	EXISTING		PROPOSED 15-16	
	Qty.	Symbol	Qty.	Symbol
Housing	7		12	
Water Supply Stand Post	00		00	
Distribution Line	00		54	
Drainage	45		54	
Kutchra Road	90		00	
Brick Paved Road	00		00	
Black Topped Road	00		00	
Concrete Road	148		54	
Street Light	6		00	
Community Bath	00		00	
Community Toilet	00		00	
S.W.M. Garbage Bins	00		00	
Community Seva Kendra	00		00	

Chairman  
 Raiganj Municipality

# WARD NO : 14, DESHBANDHU PARA\_53





SLUN NAME --RALI COLLONY . WARD NO (16)

25

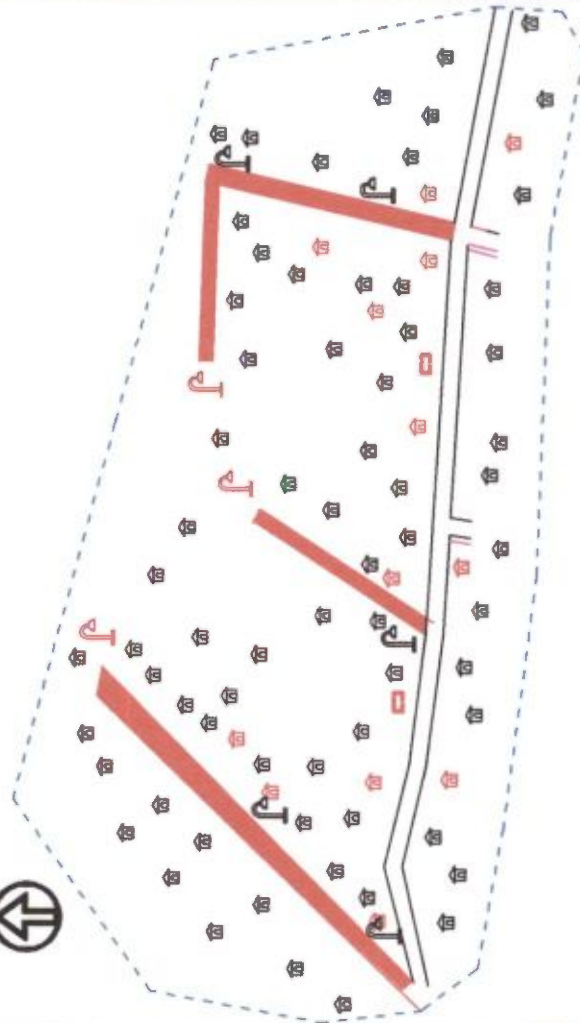
231

25

176

RAIGANJ MUNICIPALITY

SLUM NAME : RAIL COLONY, SLUM NO.: 54, WARD NO.: 14



SCALE - 1 : 1200

INFORMATION TABLE

Area of Slum : 0.031 sq km  
 Population : 281  
 General : 148  
 S.C. & S.T. Population : 133  
 BPL Population :  
 P.H. :  
 Tenancy of Land : Individual

I N D E X

I T E M S	EXISTING		PROPOSED 15-16	
	Qty.	Symbol	Qty.	Symbol
Housing	6		9	
Water Supply Stand Post	00		00	
Distribution Line	00		41	
Drainage	00		41	
Kutcha Road	424		00	
Brick Paved Road	00		00	
Black Topped Road	00		00	
Concrete Road	00		41	
Street Light	5		00	
Community Bath	00		00	
Community Toilet	00		00	
S.W.M. Garbage Bins	00		00	
Community Seva Kendra	00		00	

Chairman  
 Raiganj Municipality

WARD NO : 14, RAIL COLONY\_54



SLUM NAME -- KHAIPARA . WARD NO(16)

Chairman  
Ratgarj Municipality

25

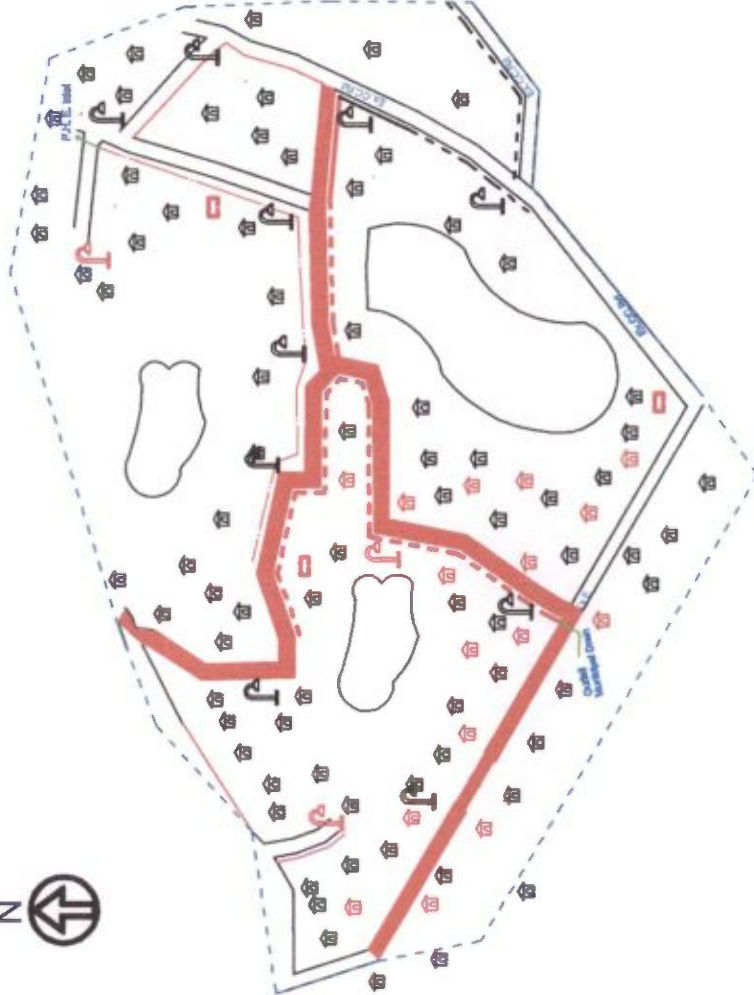
231

25

176

RAIGANJ MUNICIPALITY

SLUM NAME : KHAL PARA, SLUM NO. : 55, WARD NO. : 14



INFORMATION TABLE

Area of Slum : 0.019 sq.m.  
 Population : 286  
 General : 225  
 S.C. & S.T. Population : 61  
 BPL Population :  
 P.H. :  
 Tenancy of Land : Individual

I N D E X

I T E M S	EXISTING		PROPOSED 15-16	
	Qty	Symbol	Qty	Symbol
Housing	6		11	
Water Supply Stand Post	00		00	
Distribution Line	00		50	
Drainage	50		50	
Kutchra Road	390		00	
Brick Paved Road	328		00	
Black Topped Road	00		00	
Concrete Road	220		50	
Street Light	10		00	
Community Bath	00		00	
Community Toilet	00		00	
S.W.M. Garbage Bins	00		00	
Community Seva Kendra	00		00	

SCALE - 1 : 1380

*Din*  
 Chairman  
 Raiganj Municipality

WARD NO : 14, KHAL PARA\_55



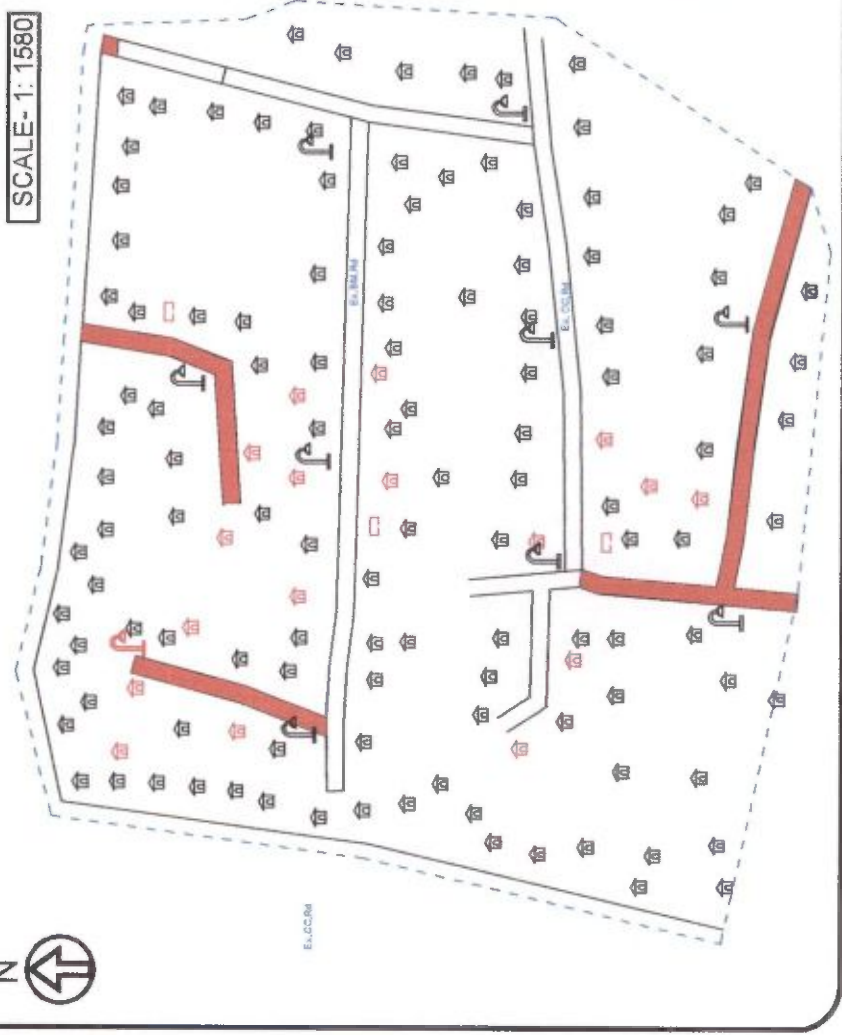
Chairman  
Raiganj Municipality

SLUM NAME PAUL PARA . WARD NO --(16)

231 25 25 0

RAIGANJ MUNICIPALITY

SLUM NAME : PAUL PARA, SLUM NO. : 56, WARD NO. : 14



INFORMATION TABLE

Area of Slum :  
Population : 593  
General : 404  
S.C. & S.T. Population : 189  
BPL Population :  
P.H. :  
Tenancy of Land : Individual

INDEX

ITEMS	EXISTING		PROPOSED 15-16	
	Qty.	Symbol	Qty.	Symbol
Housing	12	🏠	11	🏠
Water Supply Stand Post	00	⚓	00	⚓
Distribution Line	00	—	50	—
Drainage	00	---	50	---
Kutchha Road	288	🛤️	00	🛤️
Brick Paved Road	00	🛤️	00	🛤️
Black Topped Road	260	🛤️	00	🛤️
Concrete Road	160	🛤️	50	🛤️
Street Light	9	💡	00	💡
Community Bath	00	🚿	00	🚿
Community Toilet	00	🚽	00	🚽
S.W.M. Garbage Bins	00	🗑️	00	🗑️
Community Seva Kendra	00	🏠	00	🏠

*Dina*  
Chairman  
Raiganj Municipality

WARD NO : 14, PAUL PARA\_56



*Bim*

Chairman  
Raiganj Municipality

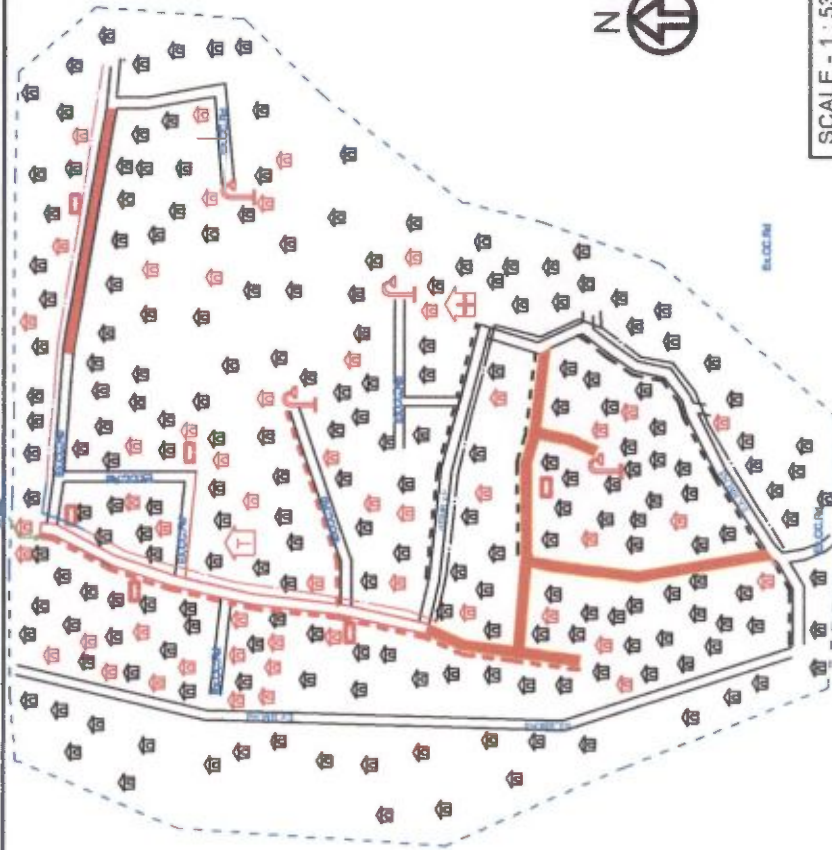
SLUM NAME -- KANCHAN PALLY . WARD NO (16)

231

25

### RAIGANJ MUNICIPALITY

SLUM NAME : KANCHAN PALLY, SLUM NO. : 57, WARD NO. : 14



### INFORMATION TABLE

Area of Slum : 0.053 sq km  
 Population : 1375  
 General : 874  
 S.C. & S.T. Population : 373  
 BPL Population :  
 P.H. :  
 Tenancy of Land : Individual

### INDEX

ITEMS	EXISTING		PROPOSED 15-18	
	Qty.	Symbol	Qty.	Symbol
Housing	27		11	
Water Supply Stand Post	00		00	
Distribution Line	290		50	
Drainage	390		50	
Kutcha Road	290		00	
Brick Paved Road	428		00	
Black Topped Road	1140		00	
Concrete Road	284		50	
Street Light	19		00	
Community Bath	00		00	
Community Toilet	00		00	
S.W.M. Garbage Bins	00		00	
Community Seva Kendra	00		00	

176

*[Signature]*  
 Chairman  
 Raiganj Municipality

# WARD NO : 14, KANCHAN PALLY\_57






*Dinesh*  
Chairman  
Raiganj Municipality

SLUM NAME -- KANCHAN PALLY . WARD NO (17)

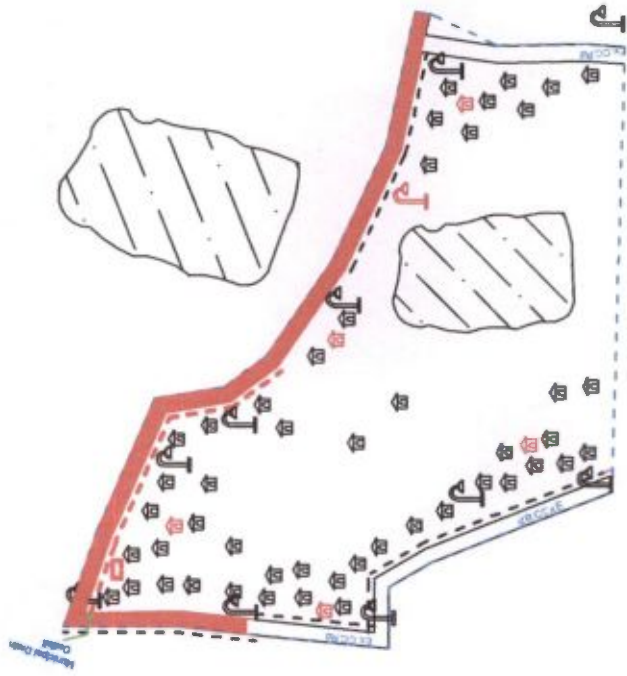
25 231 25

**RAIGANJ MUNICIPALITY**

**SLUM NAME : KANCHAN PALLY, SLUM NO. : 58, WARD NO. : 15**



N























SCALE - 1 : 1160

**INFORMATION TABLE**


Area of Slum : 0.02 sq km  
 Population : 296  
 General : 77  
 S.C. & S.T. Population : 220  
 BPL Population :  
 P.H. :  
 Tenancy of Land : Individual

**I N D E X**

I T E M S	EXISTING		PROPOSED 15-16	
	Qty.	Symbol	Qty.	Symbol
Housing	6		11	
Water Supply Stand Post	00		00	
Distribution Line	00	---	50	---
Drainage	200	---	50	---
Kutcha Road	290		00	
Brick Paved Road	00		00	
Black Topped Road	00		00	
Concrete Road	940		50	
Street Light	10		00	
Community Bath	00		00	
Community Toilet	00		00	
S.W.M. Garbage Bins	00		00	
Community Seva Kendra	00		00	

  
 Chairman  
 Raiganj Municipality

WARD NO : 15, KANCHAN PALLY\_58



*[Signature]*

Chairman  
Municipality

SLUM NAME - BANDAR SAHA PARA , WARD NO --(17)



SLUM NAME --INDIRA COLONY . WARD NO -- (20)

25

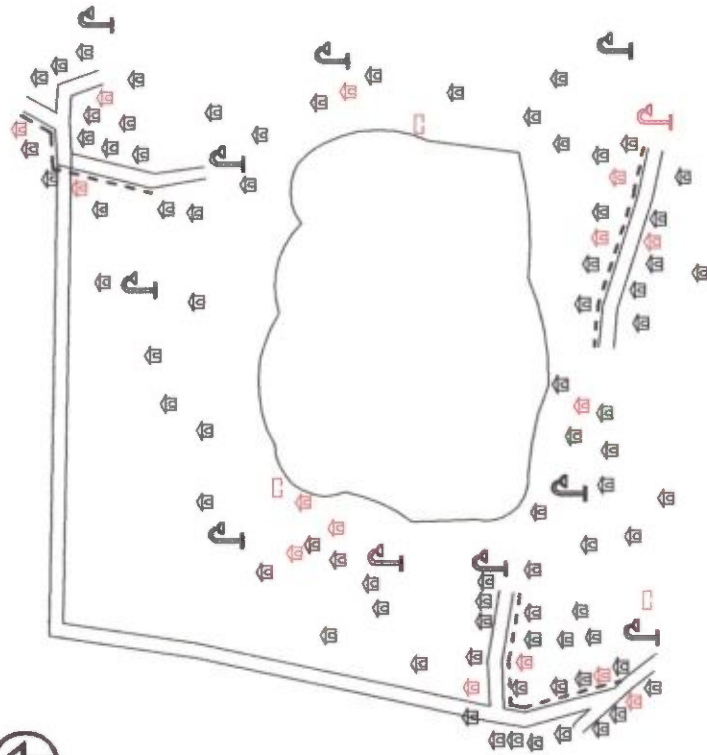
231

25

176

### RAIGANJ MUNICIPALITY

SLUM NAME : BANDAR SAHA PARA, SLUM NO. : 59, WARD NO. : 15



SCALE - 1 : 1340

### INFORMATION TABLE

Area of Slum : 0.023 sq km  
 Population : 869  
 General : 613  
 S.C. & S.T. Population : 164  
 BPL Population :  
 P.H. :  
 Tenancy of Land : Individual

### INDEX

ITEMS	EXISTING		PROPOSED 15-16	
	Qty./ Symbol	Symbol	Qty./ Symbol	Symbol
Housing	17		17	
Water Supply Stand Post	00		00	
Distribution Line	00		77	
Drainage	120		77	
Kutchha Road	168		00	
Brick Paved Road	00		00	
Black Topped Road	00		00	
Concrete Road	378		77	
Street Light	12		00	
Community Bath	00		00	
Community Toilet	00		00	
S.W.M. Garbage Bins	00		00	
Community Seva Kendra	00		00	

*[Signature]*

Chairman  
Raiganj Municipality

# WARD NO : 15, BANDAR SAHA PARA\_59



*Dim*  
Chairman  
Raiganj Municipality

SLUM NAME-- GOBINDA PARA . WARD NO (17)

25

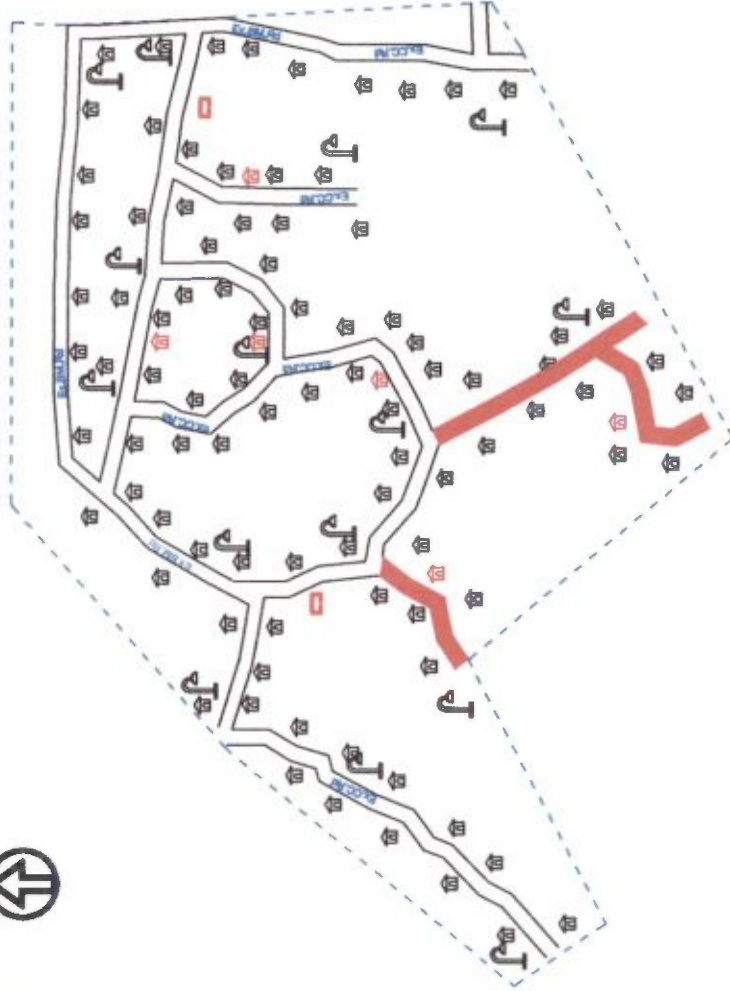
231

25

176

RAIGANJ MUNICIPALITY

SLUM NAME : GOBINDA PARA, SLUM NO. : 60, WARD NO. : 15



INFORMATION TABLE

Area of Slum : 0.027 sq km  
 Population : 593  
 General : 347  
 S.C. & S.T. Population : 158  
 BPL Population :  
 P.H. :  
 Tenancy of Land : Individual

I N D E X

I T E M S	EXISTING		PROPOSED 15-16	
	Qty.	Symbol	Qty.	Symbol
Housing	12		11	
Water Supply Stand Post	00		00	
Distribution Line	00		50	
Drainage	00		50	
Kutcha Road	00		00	
Brick Paved Road	00		00	
Black Topped Road	912		00	
Concrete Road	776		50	
Street Light	14		00	
Community Bath	00		00	
Community Toilet	00		00	
S.W.M. Garbage Blins	00		00	
Community Seva Kendra	00		00	

SCALE - 1 : 1520

*Dine*

Chairman  
Raiganj Municipality

WARD NO : 15, GOBINDA PARA\_60



SLUM NAME -- RAMSITA BARI ROAD . WARD NO (17)





**RAIGANJ MUNICIPALITY**

**SLUM NAME : RAMSITA BARI ROAD, SLUM NO. : 61, WARD NO. : 15**

SCALE - 1 : 1250


**INFORMATION TABLE**

Area of Slum : 0.023 sq km  
 Population : 511  
 General : 322  
 S.C. & S.T. Population : 77  
 BPL Population :  
 P.H. :  
 Tenancy of Land : Individual

I T E M S		I N D E X	
		EXISTING Qty. Symbol	PROPOSED 15-16 Qty. Symbol
Housing	10		12
Water Supply Stand Post	00		00
Distribution Line	00	---	54
Drainage	00	---	54
Kutchra Road	00		00
Brick Paved Road	0	---	00
Black Topped Road	300	---	00
Concrete Road	484	---	54
Street Light	3		00
Community Bath	00		00
Community Toilet	00		00
S.W.M. Garbage Blins	00		00
Community Seva Kendra	00		00

Chairman  
 Raiganj Municipality

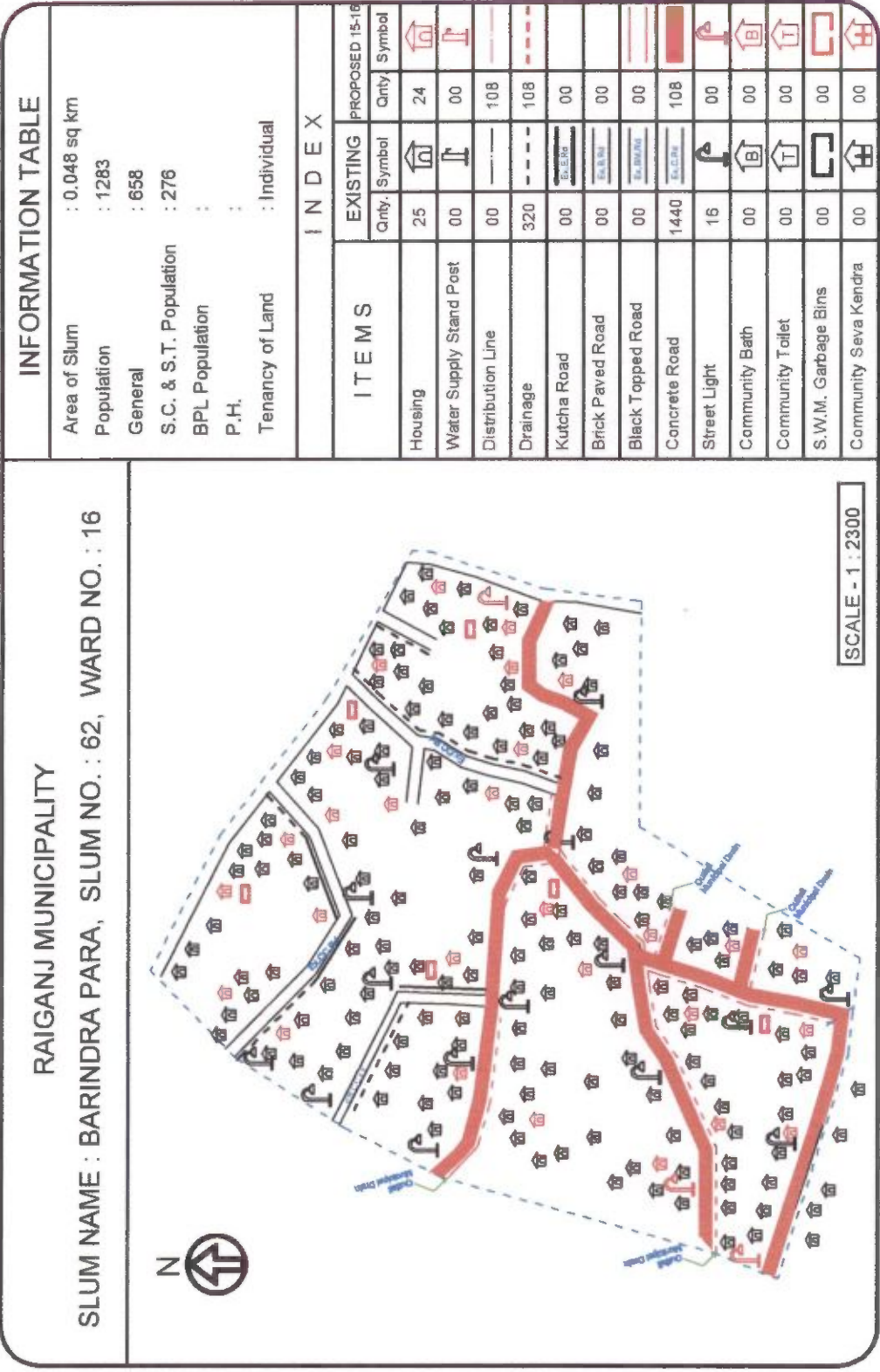
WARD NO : 15, RAMSITA BARI ROAD\_61



  
Chairman  
Raiganj Municipality

SLUM NAME --BARINDRA PARA. WARD NO (18)

231 25 25 0



**INFORMATION TABLE**

Area of Slum : 0.048 sq km  
 Population : 1283  
 General : 658  
 S.C. & S.T. Population : 276  
 BPL Population :  
 P.H. :  
 Tenancy of Land : Individual

I T E M S	EXISTING		PROPOSED 15-16	
	Qty.	Symbol	Qty.	Symbol
Housing	25		24	
Water Supply Stand Post	00		00	
Distribution Line	00		108	
Drainage	320		108	
Kutchha Road	00		00	
Brick Paved Road	00		00	
Black Topped Road	00		00	
Concrete Road	1440		108	
Street Light	16		00	
Community Bath	00		00	
Community Toilet	00		00	
S.W.M. Garbage Bins	00		00	
Community Seva Kendra	00		00	

Chairman  
 Raiganj Municipality

**WARD NO : 16, BARINDRA PARA\_62**

176



*Din*

Chairman  
Raiganj Municipality

SLUM NAME -- DAS PARA/ BANDARHATKHOLA . WARD NO(18)

25

231

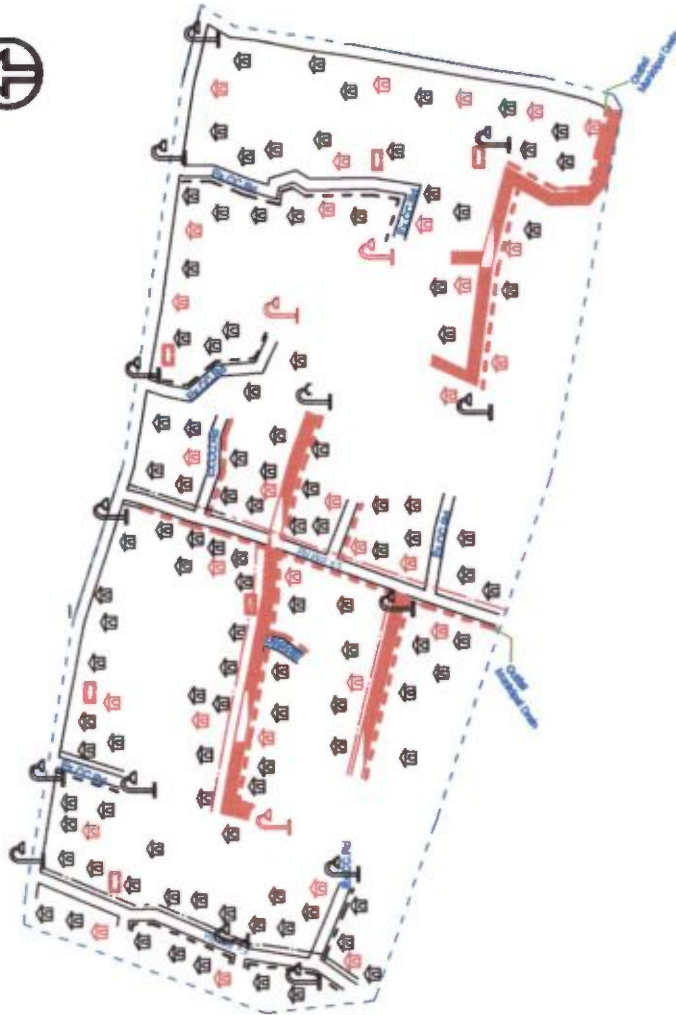
25

176

22

RAIGANJ MUNICIPALITY

SLUM NAME : DAS PARA, SLUM NO. : 63, WARD NO. : 16



SCALE - 1 : 1750

INFORMATION TABLE

Area of Slum : 0.036 sq km  
 Population : 874  
 General : 378  
 S.C. & S.T. Population : 496  
 BPL Population :  
 P.H. :  
 Tenancy of Land : Individual

INDEX

ITEMS	EXISTING		PROPOSED 15-16	
	Qty.	Symbol	Qty.	Symbol
Housing	17		17	
Water Supply Stand Post	00		00	
Distribution Line	320		77	
Drainage	360		77	
Kutcha Road	340		00	
Brick Paved Road	00		00	
Black Topped Road	380		00	
Concrete Road	672		77	
Street Light	14		00	
Community Bath	00		00	
Community Toilet	00		00	
S.W.M. Garbage Bins	00		00	
Community Seva Kendra	00		00	

Chairman  
Raiganj Municipality

WARD NO : 16, DAS PARA\_63



  
Chairman  
Raiganj Municipality

SLUM NAME --UKILPARA . WARD NO(19)

25

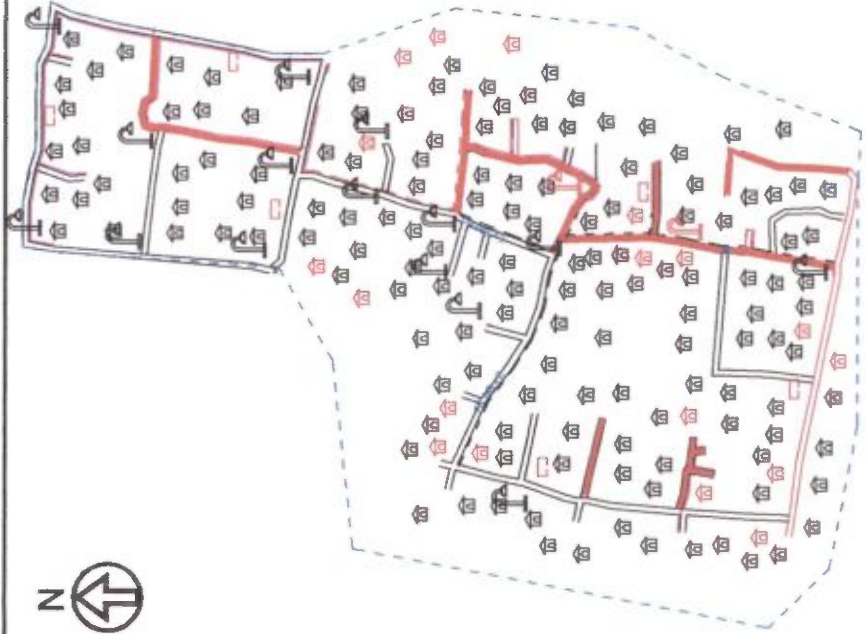
231

25

0

### RAIGANJ MUNICIPALITY

SLUM NAME : UKIL PARA, SLUM NO. : 64, WARD NO. : 17



Scale - 1 : 2600

### INFORMATION TABLE

Area of Slum : 0.041 sq km.  
 Population : 715  
 General : 358  
 S.C. & S.T. Population : 250  
 BPL Population :  
 P.H. :  
 Tenancy of Land : Individual

### INDEX

ITEMS	EXISTING		PROPOSED 15-16	
	Qty.	Symbol	Qty	Symbol
Housing	12		15	
Water Supply Stand Post	00		00	
Distribution Line	00	---	68	---
Drainage	180	---	68	---
Kutchra Road	450		00	
Brick Paved Road	00		00	
Black Topped Road	420		00	
Concrete Road	00		68	
Street Light	16		00	
Community Bath	00		00	
Community Toilet	00		00	
S.W.M. Garbage Bins	00		00	
Community Seva Kendra	00		00	

22

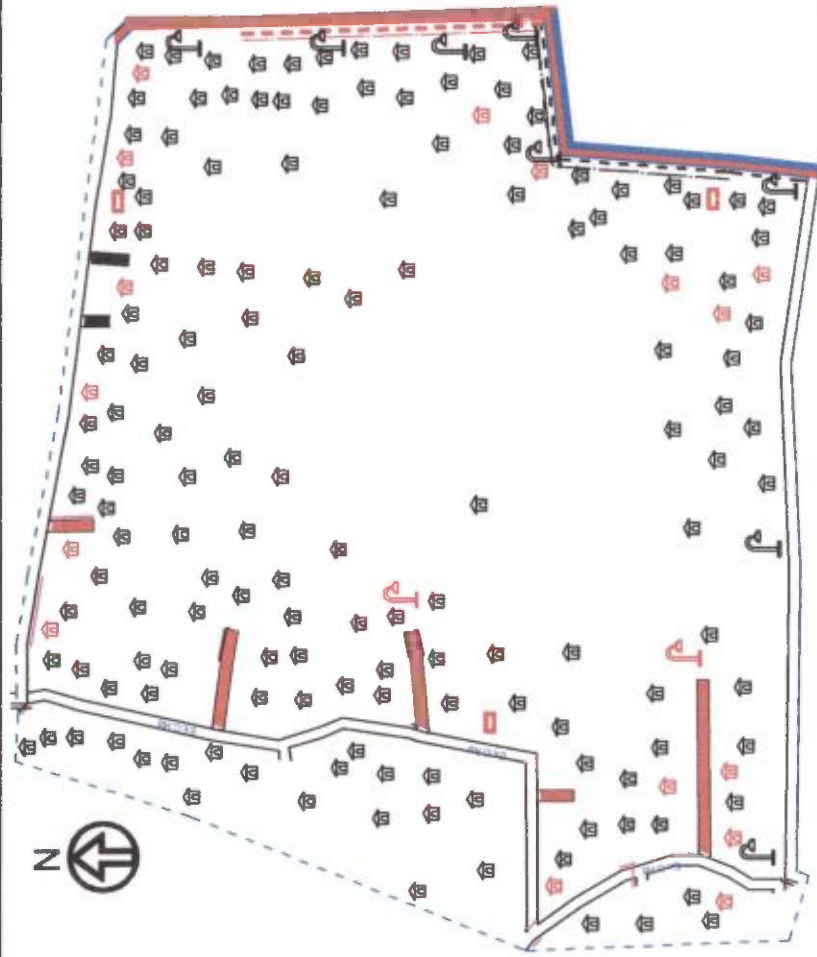
*Din*  
 Chairman  
 Raiganj Municipality

# WARD NO : 17, UKIL PARA\_64

231 25 25 176 22

RAIGANJ MUNICIPALITY

SLUM NAME : PIRPUKUR PARA, SLUM NO. : 65, WARD NO. : 17



SCALE - 1 : 4480

INFORMATION TABLE

Area of Slum : 0.022 sq km.  
 Population : 240  
 General : 81  
 S.C. & S.T. Population : 179  
 BPL Population :  
 P.H. :  
 Tenancy of Land : Individual

I N D E X

I T E M S	EXISTING		PROPOSED 15-16	
	Qty.	Symbol	Qty.	Symbol
Housing	5		10	
Water Supply Stand Post	00		00	
Distribution Line	75		45	
Drainage	70		45	
Kutcha Road	448		00	
Brick Paved Road	00		00	
Black Topped Road	00		00	
Concrete Road	380		45	
Street Light	8		00	
Community Bath	00		00	
Community Toilet	00		00	
S.W.M. Garbage Blins	00		00	
Community Seva Kendra	00		00	

*Bim*

Chairman  
Raiganj Municipality

WARD NO : 17, PIRPUKUR PARA\_65



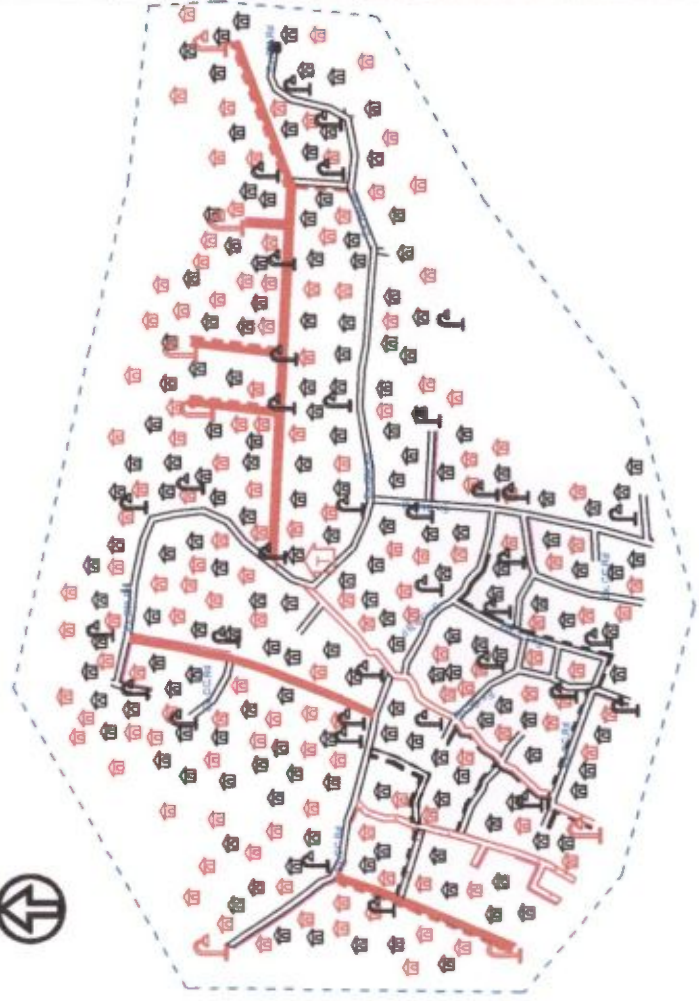


SLUM NAME --INDIRA COLONY . WARD NO -- (20)

25 231 25

RAIGANJ MUNICIPALITY

SLUM NAME : INDIRA COLONY, SLUM NO. : 66, WARD NO. : 18



SCALE - 1 : 6700

INFORMATION TABLE			
Area of Slum	:	0.076 sq km.	
Population	:	3189	
General	:	2284	
S.C. & S.T. Population	:	700	
BPL Population	:		
P.H.	:		
Tenancy of Land	:	Individual	


  

ITEMS	EXISTING		PROPOSED 15-16	
	Qty.	Symbol	Qty.	Symbol
Housing	62		17	
Water Supply Stand Post	00		00	
Distribution Line	00	---	77	---
Drainage	880	---	77	---
Kutcha Road	672		00	
Brick Paved Road	00		00	
Black Topped Road	1980		00	
Concrete Road	1380		77	
Street Light	38		00	
Community Bath	00		00	
Community Toilet	00		00	
S.W.M. Garbage Bins	00		00	
Community Seva Kendra	00		00	

I N D E X

Chairman  
Raiganj Municipality

WARD NO : 18, INDIRA COLONY\_66

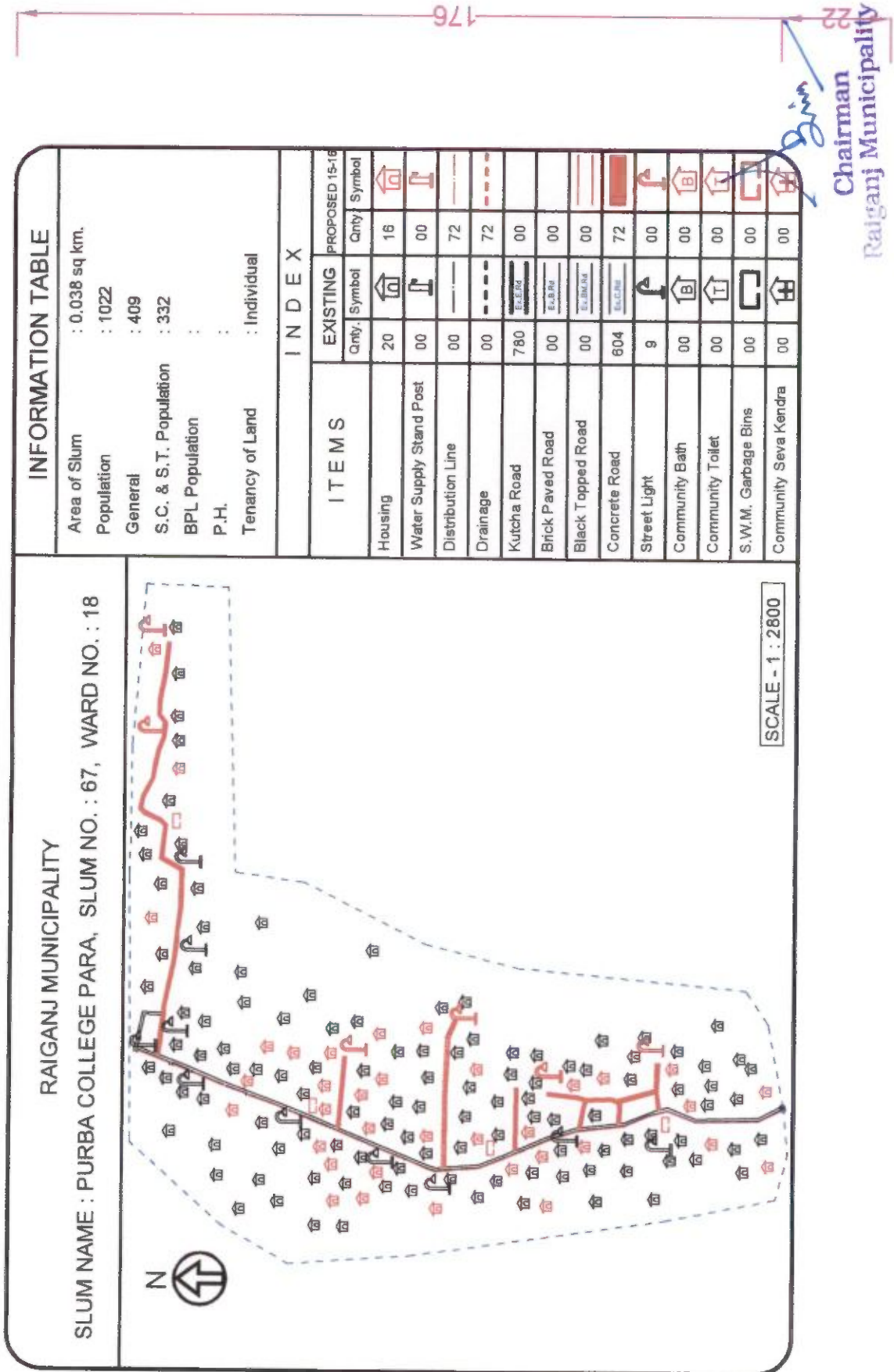


*Dr. Jyoti*

Chairman  
Rajgurun Municipality

SLUM NAME-- PURBA COLLEGE PARA . WARD NO-(20)

25 231 25



**INFORMATION TABLE**

Area of Slum : 0.038 sq km.  
 Population : 1022  
 General : 409  
 S.C. & S.T. Population : 332  
 BPL Population :  
 P.H. :  
 Tenancy of Land : Individual


ITEMS	EXISTING		PROPOSED 15-16	
	Qty.	Symbol	Qty	Symbol
Housing	20	🏠	16	🏠
Water Supply Stand Post	00	⚓	00	⚓
Distribution Line	00	—	72	—
Drainage	00	---	72	---
Kutchha Road	780	🛣️	00	
Brick Paved Road	00	🛣️	00	
Black Topped Road	00	🛣️	00	
Concrete Road	804	🛣️	72	🛣️
Street Light	9	💡	00	💡
Community Bath	00	🛀	00	🛀
Community Toilet	00	🚽	00	🚽
S.W.M. Garbage Bins	00	🗑️	00	🗑️
Community Seva Kendra	00	🏠	00	🏠

SCALE - 1 : 2800

Chairman  
Raiganj Municipality

WARD NO : 18, PURBA COLLEGE PARA\_67



  
Chairman  
Ratganj Municipality

SLUM NAME --HOSPITAL PARA . WARD NO (20)

25

231

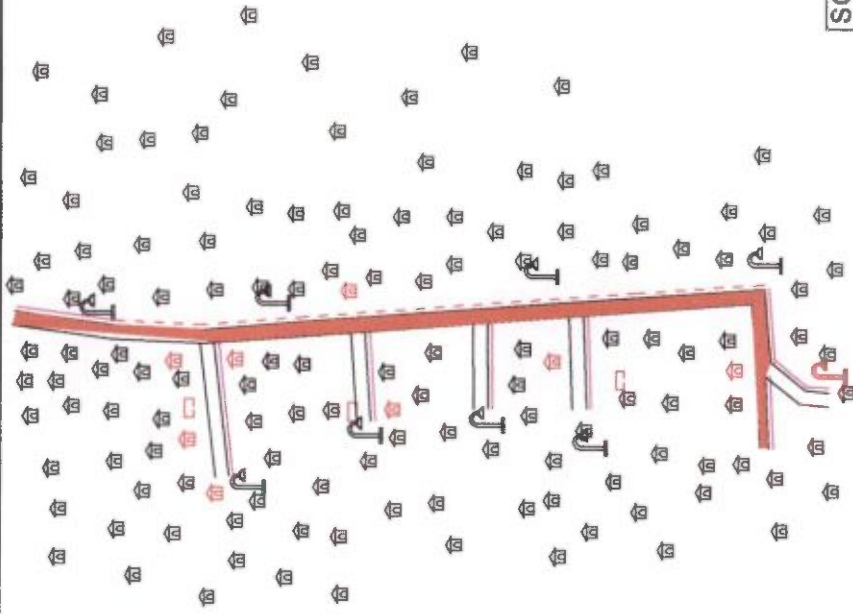
25

176

22

### RAIGANJ MUNICIPALITY

SLUM NAME : HOSPITAL PARA, SLUM NO. : 68, WARD NO. : 18



### INFORMATION TABLE

Area of Slum : 0.035 sq km.  
 Population : 271  
 General : 179  
 S.C. & S.T. Population : 92  
 BPL Population :  
 P.H. :  
 Tenancy of Land : Individual

### I N D E X

I T E M S	EXISTING		PROPOSED 15-16	
	Qty.	Symbol	Qty.	Symbol
Housing	5		11	
Water Supply Stand Post	00		00	
Distribution Line	00		50	
Drainage	30		50	
Kutcha Road	432		00	
Brick Paved Road	00		00	
Black Topped Road	00		00	
Concrete Road	380		50	
Street Light	8		00	
Community Bath	00		00	
Community Toilet	00		00	
S.W.M. Garbage Bins	00		00	
Community Seva Kendra	00		00	

SCALE 1 : 1200

Chairman  
Raiganj Municipality

WARD NO : 18, HOSPITAL PARA\_68



SLUM NAME --JAILKHANA PARA . WARD NO -(20)



**RAIGANJ MUNICIPALITY**

**SLUM NAME : JAILKHANA PARA, SLUM NO. : 69, WARD NO. : 18**

**INFORMATION TABLE**

Area of Slum :  
 Population : 409  
 General : 189  
 S.C. & S.T. Population : 22  
 BPL Population :  
 P.H. :  
 Tenancy of Land : Individual


ITEMS	EXISTING		PROPOSED 15-16	
	Qty.	Symbol	Qty.	Symbol
Housing	8		18	
Water Supply Stand Post	00		00	
Distribution Line	00		81	
Drainage	00		81	
Kutcha Road	00		00	
Brick Paved Road	00		00	
Black Topped Road	00		00	
Concrete Road	00		81	
Street Light	00		00	
Community Bath	00		00	
Community Toilet	00		00	
S.W.M. Garbage Bins	00		00	
Community Seva Kendra	00		00	

Chairman  
 Raiganj Municipality

WARD NO : 18, JAILKHANA PARA\_69

176





*Bim*

Chairman  
Raiganj Municipality

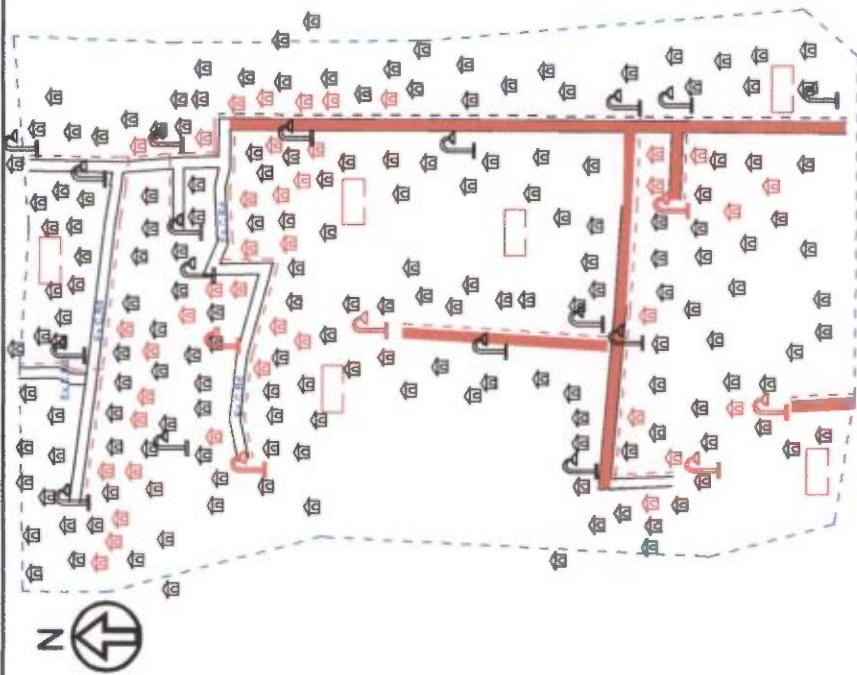
आयोजना  
प्रमुख

SLUM NAME -- BIRNAGAR . WARDNO--(21)

25 231 25

RAIGANJ MUNICIPALITY

SLUM NAME : BIRNAGAR, SLUM NO. : 70, WARD NO. : 19



SCALE 1 : 2560

INFORMATION TABLE	
Area of Slum	: 0.035 sq km.
Population	: 603
General	: 353
S.C. & S.T. Population	: 250
BPL Population	:
P.H.	:
Tenancy of Land	: Individual

I T E M S	EXISTING		PROPOSED 15-16	
	Qty.	Symbol	Qty.	Symbol
Housing	12		16	
Water Supply Stand Post	00		00	
Distribution Line	320	---	72	---
Drainage	90	- - -	72	- - -
Kutcha Road	992		00	
Brick Paved Road	00		00	
Black Topped Road	810		00	
Concrete Road	520		72	
Street Light	17		00	
Community Bath	00		00	
Community Toilet	00		00	
S.W.M. Garbage Elms	00		00	
Community Seva Kendra	00		00	

*Din*  
Chairman  
Raiganj Municipality

WARD NO : 19, BIRNAGAR\_70

176

22



Chairman  
Kathganj Municipality

slum name --shyama pally . ward (22)

25

231

25

25

154

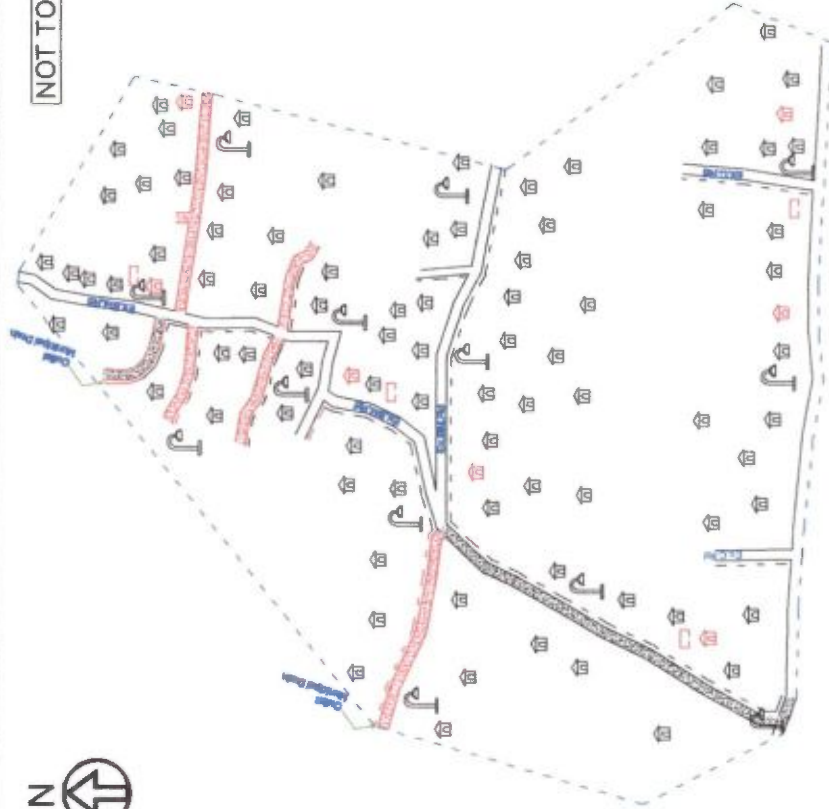
22

RAIGANJ MUNICIPALITY

SLUM NAME : SHYAMA PALLY, SLUM NO. : 71, WARD NO. : 20



NOT TO SCALE



INFORMATION TABLE


Area of Slum : 0.023 sq km  
 Population : 1794  
 General : 1538  
 S.C. & S.T. Population : 123  
 BPL Population :  
 P.H. :  
 Tenancy of Land : Individual

INDEX

ITEMS	EXISTING		PROPOSED 15-16	
	Qty.	Symbol	Qty.	Symbol
Housing	35		15	
Water Supply Stand Post	00		00	
Distribution Line	00		68	
Drainage	720		68	
Kutcha Road	120		00	
Brick Paved Road	00		00	
Black Topped Road	680		00	
Concrete Road	280		68	
Street Light	13		00	
Community Bath	00		00	
Community Toilet	00		00	
S.W.M. Garbage Bins	00		00	
Community Seva Kendra	00		00	

*Din*  
 Chairman  
 Raiganj Municipality

WARD NO : 20, SHYAMA PALLY\_71



*Bin*

Chairman  
Raiganj Municipality

SLUM NAME -- SWASHAN COLLONY . WARD NO (22)

25

231

25

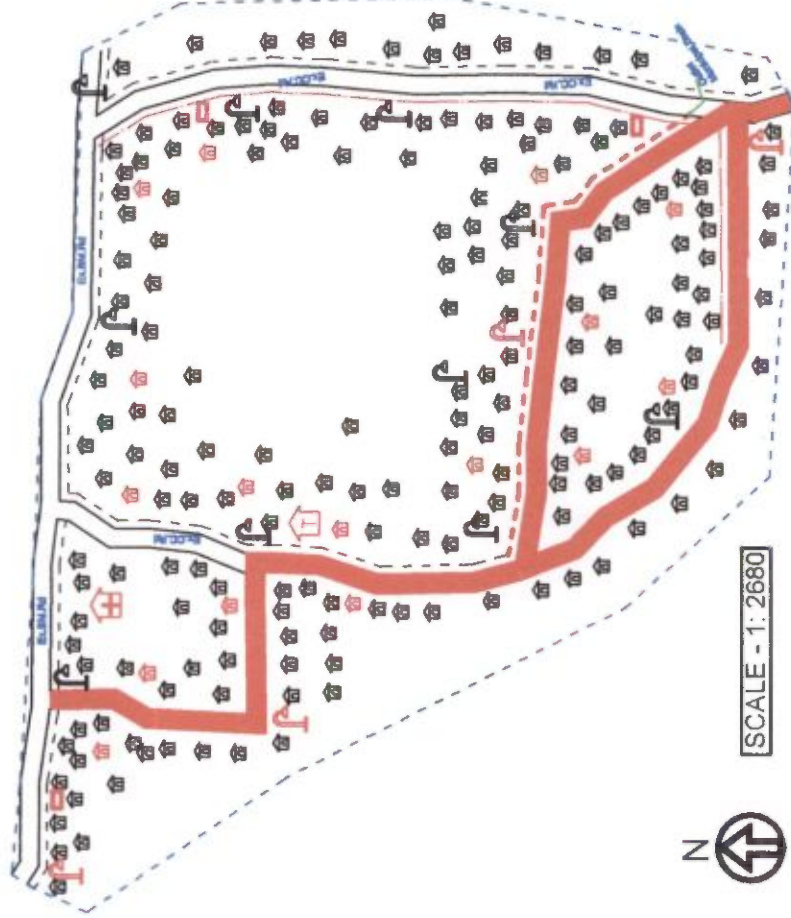
25

154

22

### RAIGANJ MUNICIPALITY

SLUM NAME : SWASHAN COLONY, SLUM NO. : 72, WARD NO. : 20



SCALE - 1: 2680

### INFORMATION TABLE

Area of Slum : 0.051 sq km  
 Population : 41  
 General : 41  
 S.C. & S.T. Population :  
 BPL Population :  
 P.H. :  
 Tenancy of Land : Individual

### I N D E X

I T E M S	EXISTING		PROPOSED 15-18	
	Qty.	Symbol	Qty.	Symbol
Housing	1		8	
Water Supply Stand Post	00		00	
Distribution Line	00	---	36	---
Drainage	220	---	40	---
Kutcha Road	11760		00	
Brick Paved Road	00		00	
Black Topped Road	00		00	
Concrete Road	1122		40	
Street Light	9		00	
Community Bath	00		00	
Community Toilet	00		00	
S.W.M. Garbage Bins	00		00	
Community Seva Kendra	00		00	

*Dine*  
 Chairman  
 Raiganj Municipality

# WARD NO : 20, SWASHAN COLONY\_72



SLUM NAME -SUBHASH COLLONY . WARD NO (22)

25

231

25

25

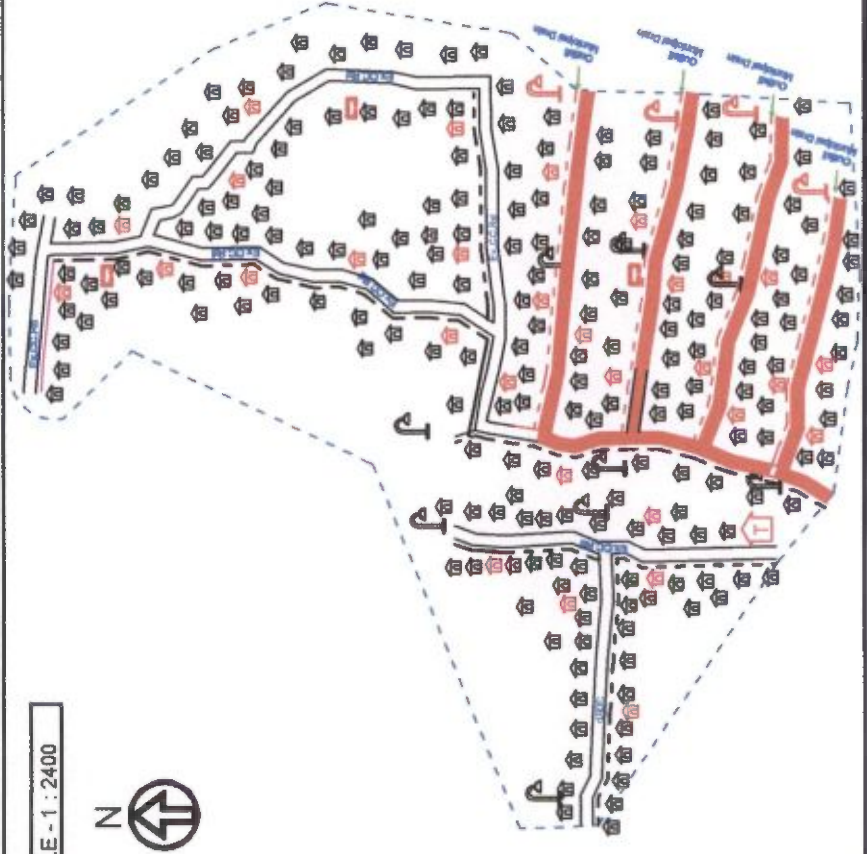
154

22

### RAIGANJ MUNICIPALITY

SLUM NAME : SUBHAS COLONY, SLUM NO. : 73, WARD NO. : 20

SCALE - 1 : 2400



### INFORMATION TABLE

Area of Slum : 0.061 sq km  
 Population : 2233  
 General : 1743  
 S.C. & S.T. Population : 138  
 BPL Population :  
 P.H. :  
 Tenancy of Land : Individual

### I N D E X

ITEMS	EXISTING		PROPOSED 15-16	
	Qty.	Symbol	Qty.	Symbol
Housing	44		11	
Water Supply Stand Post	00		00	
Distribution Line	00	---	40	---
Drainage	190	---	50	---
Kutcha Road	1056		00	
Brick Paved Road	00		00	
Black Topped Road	00		00	
Concrete Road	532		50	
Street Light	9		00	
Community Bath	00		00	
Community Toilet	00		00	
S.W.M. Garbage Bins	00		00	
Community Seva Kendra	00		00	

*[Signature]*  
 Chairman  
 Raiganj Municipality

# WARD NO : 20, SUBHAS COLONY\_73





Chairman  
Raiganj Municipality

SLUM NAME -- WEST BIRNAGAR . WARD (22)

25

231

25

25

154

### RAIGANJ MUNICIPALITY

SLUM NAME : WEST BIRNAGAR, SLUM NO. : 74, WARD NO. : 20



### INFORMATION TABLE

Area of Slum : 0.029 sq km  
 Population : 3219  
 General : 2586  
 S.C. & S.T. Population : 271  
 BPL Population :  
 P.H. :  
 Tenancy of Land : Individual

### I N D E X

I T E M S	EXISTING		PROPOSED 15-16	
	Qty.	Symbol	Qty.	Symbol
Housing	63		10	
Water Supply Stand Post	00		00	
Distribution Line	00		40	
Drainage	300		42	
Kutcha Road	192		00	
Brick Paved Road	00		00	
Black Topped Road	1090		00	
Concrete Road	372		45	
Street Light	22		00	
Community Bath	00		00	
Community Toilet	00		00	
S.W.M. Garbage Bins	00		00	
Community Seva Kendra	00		00	

Chairperson  
 Raiganj Municipality

# WARD NO : 20, WEST BIRNAGAR\_74



*Jim*  
Luzerna  
Prigay Municipality

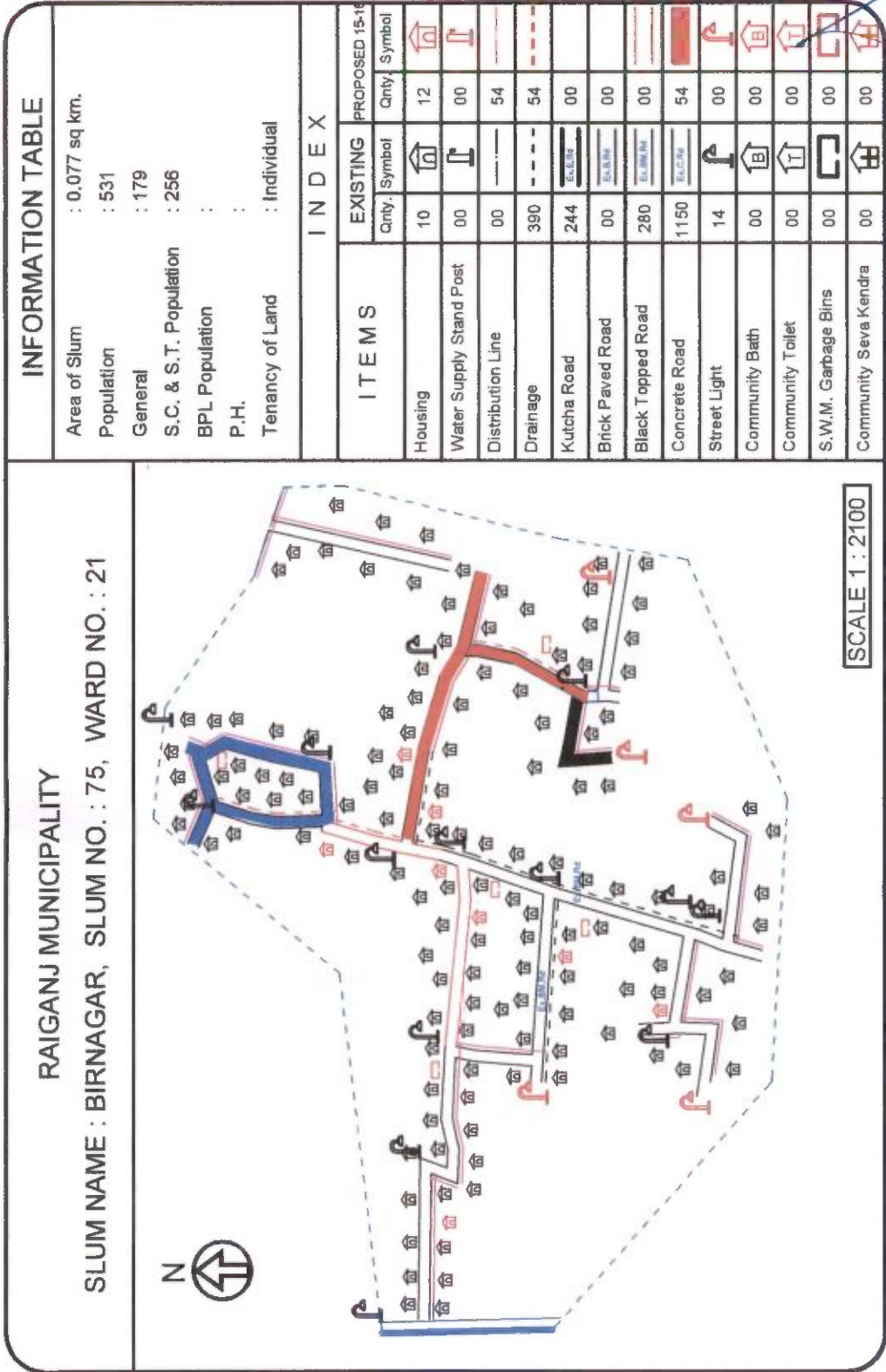
SLUM NAME --MALLIK PARA . WARD NO(26)



*Din*  
Chairman  
Raiganj Municipality

SLUM NAME--BIRNAGAR . WARD NO (23)

25 231 25 0



INFORMATION TABLE	
Area of Slum	: 0.077 sq km.
Population	: 531
General	: 179
S.C. & S.T. Population	: 256
BPL Population	:
P.H.	:
Tenancy of Land	: Individual

INDEX			
ITEMS	EXISTING		PROPOSED 15-16
	Qty.	Symbol	Qty. Symbol
Housing	10		12
Water Supply Stand Post	00		00
Distribution Line	00	---	54
Drainage	390	---	54
Kutcha Road	244		00
Brick Paved Road	00		00
Black Topped Road	280		00
Concrete Road	1150		54
Street Light	14		00
Community Bath	00		00
Community Toilet	00		00
S.W.M. Garbage Bins	00		00
Community Seva Kendra	00		00

22  
*Din*  
**Chairman**  
 Raiganj Municipality

**WARD NO : 21, BIRNAGAR\_75**



*K. Dinesh*  
Chairman  
Munimathipally

SLUM NAME -- EAST BIRNAGAR . WARD NO(23)

25

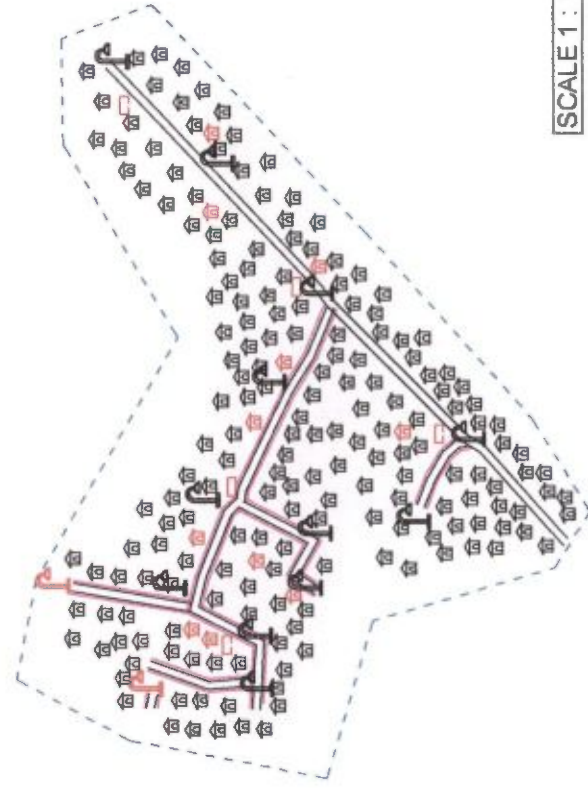
231

25

176

### RAIGANJ MUNICIPALITY

SLUM NAME : EAST BIRNAGAR, SLUM NO. : 76, WARD NO. : 21



### INFORMATION TABLE

Area of Slum : 0.049 sq km.  
 Population : 10  
 General : 10  
 S.C. & S.T. Population : 0  
 BPL Population :  
 P.H. :  
 Tenancy of Land : Individual

### I N D E X

I T E M S	EXISTING		PROPOSED 15-16	
	Qty.	Symbol	Qty.	Symbol
Housing	0		9	
Water Supply Stand Post	00		00	
Distribution Line	00	---	41	---
Drainage	180	---	41	---
Kutchha Road	432		00	
Brick Paved Road	00		00	
Black Topped Road	00		00	
Concrete Road	360		41	
Street Light	12		00	
Community Bath	00		00	
Community Toilet	00		00	
S.W.M. Garbage Bins	00		00	
Community Seva Kendra	00		00	

Chairman  
Raiganj Municipality

# WARD NO : 21, EAST BIRNAGAR\_76



*Signature*

Chairman  
Raiganj Municipality

SLUM NAME-- SOUTH BIRNAGAR . WARD NO (23)



25

231

25

### RAIGANJ MUNICIPALITY

SLUM NAME : SOUTH BIRNAGAR, SLUM NO. : 77, WARD NO. : 21



SCALE 1 : 2400

### INFORMATION TABLE

Area of Slum : 0.047 sq km.  
 Population : 1579  
 General : 1226  
 S.C. & S.T. Population : 153  
 BPL Population :  
 P.H. :  
 Tenancy of Land : Individual

### INDEX

ITEMS	EXISTING		PROPOSED 15-16	
	Qty.	Symbol	Qty.	Symbol
Housing	31		12	
Water Supply Stand Post	00		00	
Distribution Line	380		54	
Drainage	380		54	
Kutcha Road	880		00	
Brick Paved Road	00		00	
Black Topped Road	00		00	
Concrete Road	1190		54	
Street Light	15		00	
Community Bath	00		00	
Community Toilet	00		00	
S.W.M. Garbage Bins	00		00	
Community Seva Kendra	00		00	

176

Chairman  
Raiganj Municipality

# WARD NO : 21, SOUTH BIRNAGAR\_77



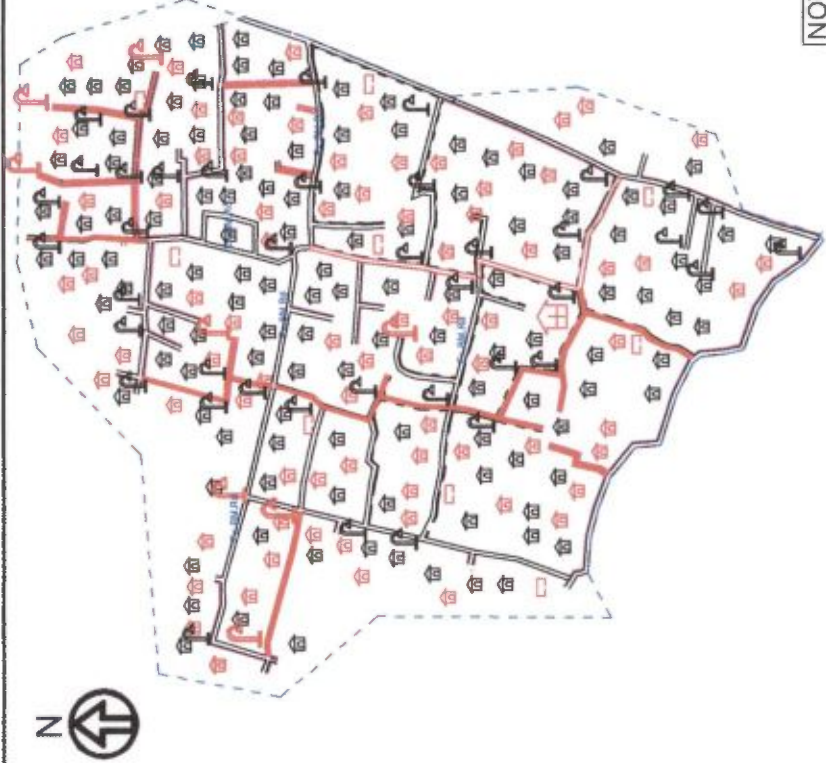
Chairman  
Municipality

SLUM NAME -- COLEGE PARA . WARD NO (23)

25 231 25

RAIGANJ MUNICIPALITY

SLUM NAME : COLLEGE PARA, SLUM NO. : 78, WARD NO. : 22



NOT TO SCALE

**INFORMATION TABLE**

Area of Slum : 0.052 sq km.  
 Population : 3056  
 General : 2524  
 S.C. & S.T. Population : 245  
 BPL Population :  
 P.H. :  
 Tenancy of Land : Individual

**I N D E X**

I T E M S	EXISTING		PROPOSED 15-16	
	Qty.	Symbol	Qty.	Symbol
Housing	60		16	
Water Supply Stand Post	00		00	
Distribution Line	00	---	72	---
Drainage	1190	---	72	---
Kutcha Road	792		00	
Brick Paved Road	00		00	
Black Topped Road	1780		00	
Concrete Road	2608		72	
Street Light	39		00	
Community Bath	00		00	
Community Toilet	00		00	
S.W.M. Garbage Bins	00		00	
Community Seva Kendra	00		00	

176 22

*Dina*

Chairman  
Raiganj Municipality

WARD NO : 22, COLLEGE PARA\_78



*Dim*

Chairman  
Raiganj Municipality

SLUM NAME -- PURBA COLLOGE PARA --1 WARD NO (24)

25

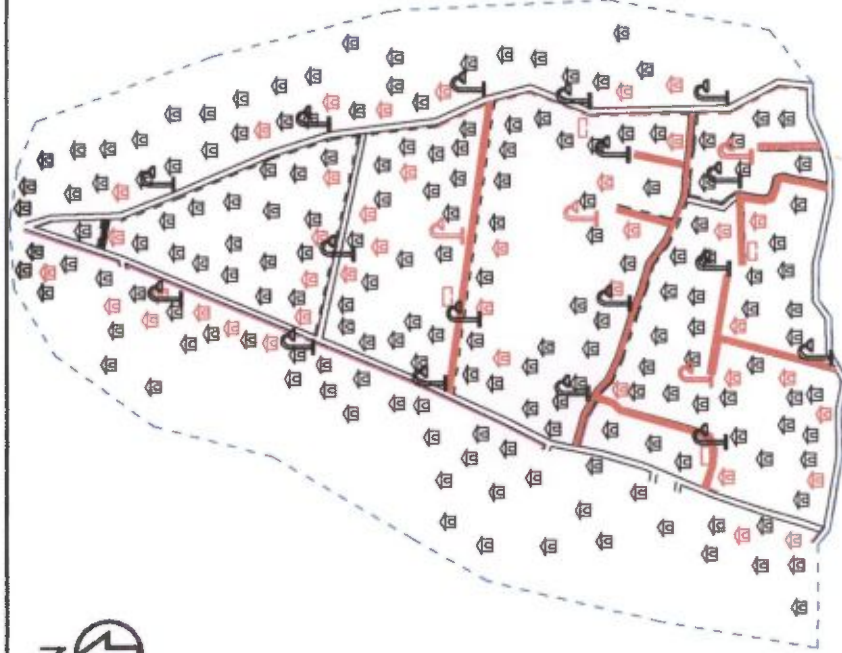
231

25

176

RAIGANJ MUNICIPALITY

SLUM NAME : PURBA COLLEGE PARA - 1, SLUM NO. : 79, WARD NO. : 22



SCALE 1 : 3200

INFORMATION TABLE

Area of Slum : 0.06 sq km.  
 Population : 986  
 General : 772  
 S.C. & S.T. Population : 87  
 BPL Population :  
 P.H. :  
 Tenancy of Land : Individual

I N D E X

I T E M S	EXISTING		PROPOSED '15-16	
	Qty.	Symbol	Qty.	Symbol
Housing	19		19	
Water Supply Stand Post	00		00	
Distribution Line	00		86	
Drainage	988		86	
Kutcha Road	00		00	
Brick Paved Road	00		00	
Black Topped Road	00		00	
Concrete Road	980		86	
Street Light	17		00	
Community Bath	00		00	
Community Toilet	00		00	
S.W.M. Garbage Bins	00		00	
Community Seva Kendra	00		00	

*[Signature]*  
 Chairman  
 Raiganj Municipality

WARD NO : 22, PURBA COLLEGE PARA-1\_79

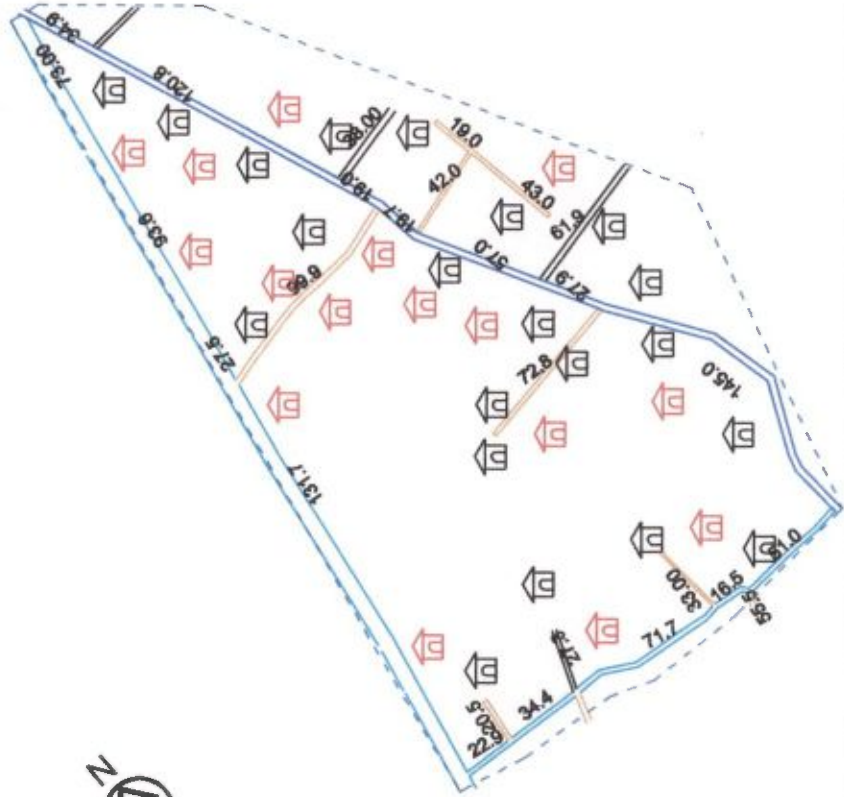


SLUM NAME -PURBA CLLOGE PARA -2 WARD NO (24)

25 231 25 154

RAIGANJ MUNICIPALITY

SLUM NAME : PURBA COLLEGE PARA-2, SLUM NO : 80, WARD NO : 22



INFORMATION TABLE

Area of Slum : 0.012 sq km.  
 Population : 256  
 General : 66  
 S.C. & S.T. Population : 169  
 BPL Population :  
 P.H. :  
 Tenancy of Land : Individual

I N D E X

I T E M S	EXISTING		PROPOSED 15-16	
	Qty.	Symbol	Qty.	Symbol
Housing	5	🏠	15	🏠
Water Supply Stand Post	00	⊥	00	⊥
Distribution Line	00	—	68	—
Drainage	00	---	68	---
Kutcha Road	00	⊞	00	⊞
Brick Paved Road	00	⊞	00	⊞
Black Topped Road	00	⊞	00	⊞
Concrete Road	00	⊞	68	⊞
Street Light	00	⊞	00	⊞
Community Bath	00	⊞	00	⊞
Community Toilet	00	⊞	00	⊞
S.W.M. Garbage Bins	00	⊞	00	⊞
Community Seva Kendra	00	⊞	00	⊞

*[Signature]*

Chairman  
Raiganj Municipality

WARD NO : 22, PURBA COLLEGE PARA-2\_80



  
Chairman  
Raiganj Municipality

slum name -- debinagar kalibari . ward no (25)



25 231 25

**RAIGANJ MUNICIPALITY**

**SLUM NAME : DEBINAGAR KALIBARI, SLUM NO. : 81, WARD NO. : 23**

SCALE 1: 2300

**INFORMATION TABLE**

Area of Slum : 0.048 sq km.  
 Population : 1175  
 General : 981  
 S.C. & S.T. Population : 87  
 BPL Population : :  
 P.H. : :  
 Tenancy of Land : Individual

ITEMS	EXISTING		PROPOSED 15-16	
	Qty.	Symbol	Qty	Symbol
Housing	23	🏠	16	🏠
Water Supply Stand Post	00	⚙️	00	⚙️
Distribution Line	00	—	72	—
Drainage	640	—	72	—
Kutcha Road	672	🛤️	00	🛤️
Brick Paved Road	00	🛤️	00	🛤️
Black Topped Road	1860	🛤️	00	🛤️
Concrete Road	940	🛤️	72	🛤️
Street Light	22	💡	00	💡
Community Bath	00	🚿	00	🚿
Community Toilet	00	🚻	00	🚻
S.W.M. Garbage Bins	00	🗑️	00	🗑️
Community Seva Kendra	00	🏠	00	🏠

Chairman  
Raiganj Municipality

**WARD NO : 23, DEBINAGAR KALIBARI\_81**



*Jim*  
Chairman  
Raiganj Municipality

SLUM NAME--RAMKRISHNA PALLY . WARD NO (25)

25

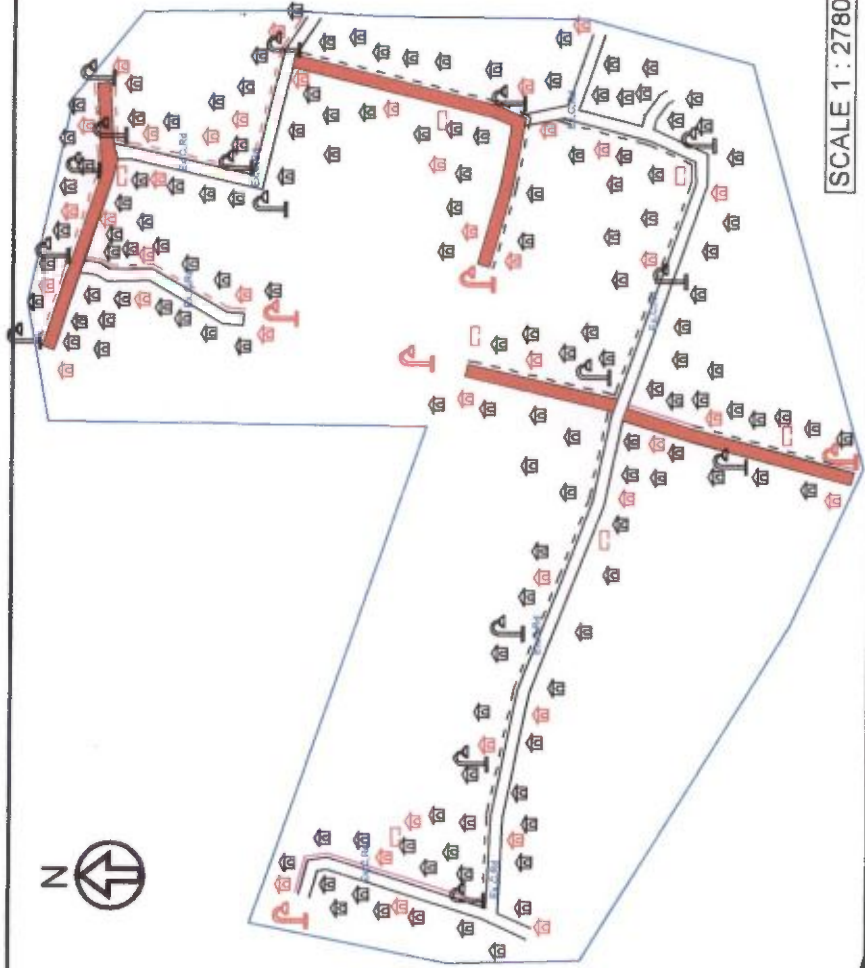
231

25

176

RAIGANJ MUNICIPALITY

SLUM NAME : RAMKRISHNA PALLY, SLUM NO. : 83, WARD NO. : 23



INFORMATION TABLE

Area of Slum : 0.045 sq km.  
 Population : 1196  
 General : 1012  
 S.C. & S.T. Population : 77  
 BPL Population :  
 P.H. :  
 Tenancy of Land : Individual

I N D E X

I T E M S	EXISTING		PROPOSED 15-16	
	Qty.	Symbol	Qty.	Symbol
Housing	23		14	
Water Supply Stand Post	00		00	
Distribution Line	00		63	
Drainage	580		63	
Kutcha Road	552		00	
Brick Paved Road	00		00	
Black Topped Road	0		00	
Concrete Road	1840		63	
Street Light	18		00	
Community Bath	00		00	
Community Toilet	00		00	
S.W.M. Garbage Blins	00		00	
Community Seva Kendra	00		00	

Chairman  
Raiganj Municipality

WARD NO : 23, RAMKRISHNA PALLY\_83



*Jim*  
Chairman  
Early Municipality