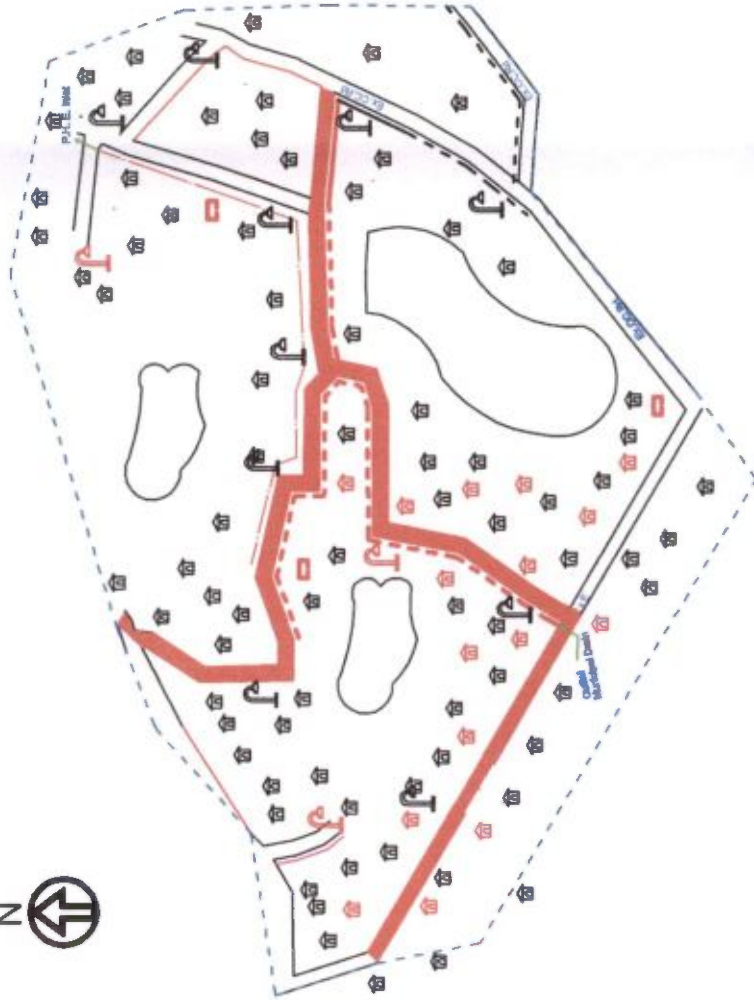


231

25

RAIGANJ MUNICIPALITY

SLUM NAME : KHAL PARA, SLUM NO. : 55, WARD NO. : 14



INFORMATION TABLE

Area of Slum : 0.019 sq.m.
 Population : 286
 General : 225
 S.C. & S.T. Population : 61
 BPL Population :
 P.H. :
 Tenancy of Land : Individual

INDEX

ITEMS	EXISTING		PROPOSED 15-16	
	Qty.	Symbol	Qty.	Symbol
Housing	6		11	
Water Supply Stand Post	00		00	
Distribution Line	00		50	
Drainage	50		50	
Kutcha Road	390		00	
Brck Paved Road	328		00	
Black Topped Road	00		00	
Concrete Road	220		50	
Street Light	10		00	
Community Bath	00		00	
Community Toilet	00		00	
S.W.M. Garbage Bins	00		00	
Community Seva Kendra	00		00	

SCALE - N : 1360

S.A.E. (EIC)
HFA/PMAY., Raiganj Municipality

Sandip

WARD NO : 14, KHAL PARA_55

Chairman
Raiganj Municipality

25

176

22




Chairman
Raiganj Municipality

SLUM NAME PAUL PARA . WARD NO --(16)

231

25

RAIGANJ MUNICIPALITY

SLUM NAME : PAUL PARA, SLUM NO. : 56, WARD NO. : 14



SCALE- 1: 1580



INFORMATION TABLE

Area of Slum : 593
 Population : 404
 General : 189
 S.C. & S.T. Population : 189
 BPL Population :
 P.H. :
 Tenancy of Land : Individual

I N D E X

I T E M S	EXISTING		PROPOSED 15-16	
	Qty.	Symbol	Qty.	Symbol
Housing	12		11	
Water Supply Stand Post	00		00	
Distribution Line	00		50	
Drainage	00		50	
Kutcha Road	288		00	
Brick Paved Road	00		00	
Black Topped Road	260		00	
Concrete Road	160		50	
Street Light	9		00	
Community Bath	00		00	
Community Toilet	00		00	
S.W.M. Garbage Bins	00		00	
Community Seva Kendra	00		00	

176

22

S.A.E. (EIC)
 HFA/PMAY., Raiganj Municipality
WARD NO : 14, PAUL PARA_56

Signature
 Chairman
 Raiganj Municipality



SLUM NAME -- KANCHAN PALLY . WARD NO (16)

25 231 25

RAIGANJ MUNICIPALITY

SLUM NAME : KANCHAN PALLY, SLUM NO. : 57, WARD NO. : 14

SCALE - 1 : 5300

INFORMATION TABLE

Area of Slum : 0.053 sq km
 Population : 1375
 General : 874
 S.C. & S.T. Population : 373
 BPL Population :
 P.H. :
 Tenancy of Land : Individual

I N D E X

I T E M S	EXISTING		PROPOSED 15-16	
	Qty.	Symbol	Qty.	Symbol
Housing	27		11	
Water Supply Stand Post	00		00	
Distribution Line	290		50	
Drainage	390		50	
Kutchra Road	290		00	
Brick Paved Road	428		00	
Black Topped Road	1140		00	
Concrete Road	284		50	
Street Light	19		00	
Community Bath	00		00	
Community Toilet	00		00	
S.W.M. Garbage Blins	00		00	
Community Seva Kendra	00		00	

S.A.E. (EIC)
 HF/MP/MAY., Raiganj Municipality

Chairman
 Raiganj Municipality

WARD NO : 14, KANCHAN PALLY_57



[Handwritten Signature]

Chairman
Ratgaaj Municipality

SLUM NAME -- RAMSITA BARI ROAD . WARD NO (17)

231

25

0

RAIGANJ MUNICIPALITY

SLUM NAME : RAMSITA BARI ROAD, SLUM NO.: 61, WARD NO. : 15



SCALE - 1 : 1250

INFORMATION TABLE

Area of Slum : 0.023 sq km
 Population : 511
 General : 322
 S.C. & S.T. Population : 77
 BPL Population :
 P.H. :
 Tenancy of Land : Individual

I N D E X

I T E M S	EXISTING		PROPOSED 15-16	
	Qty.	Symbol	Qty.	Symbol
Housing	10		12	
Water Supply Stand Post	00		00	
Distribution Line	00		54	
Drainage	00		54	
Kutcha Road	00		00	
Brick Paved Road	0		00	
Black Topped Road	300		00	
Concrete Road	484		54	
Street Light	3		00	
Community Bath	00		00	
Community Toilet	00		00	
S.W.M. Garbage Bins	00		00	
Community Seva Kendra	00		00	

176

S.A.E. (EIC)

HFA/PMAY., Raiganj Municipality

Sanjit

WARD NO : 15, RAMSITA BARI ROAD_61


Chairman
Raiganj Municipality



[Handwritten Signature]

Chairman
Raiganj Municipality

SLUM NAME -- KANCHAN PALLY . WARD NO (17)



RAIGANJ MUNICIPALITY

SLUM NAME : KANCHAN PALLY, SLUM NO. : 58, WARD NO. : 15

INFORMATION TABLE

Area of Slum : 0.02 sq km
 Population : 296
 General : 77
 S.C. & S.T. Population : 220
 BPL Population :
 P.H. :
 Tenancy of Land : Individual

SCALE - 1 : 1160

I N D E X

I T E M S	EXISTING		PROPOSED 15-16	
	Qty.	Symbol	Qty.	Symbol
Housing	6		11	
Water Supply Stand Post	00		00	
Distribution Line	00		50	
Drainage	200		50	
Kutchha Road	290		00	
Brick Paved Road	00		00	
Black Topped Road	00		00	
Concrete Road	940		50	
Street Light	10		00	
Community Bath	00		00	
Community Toilet	00		00	
S.W.M. Garbage Bins	00		00	
Community Seva Kendra	00		00	

Sandip
 Chairman
 Raiganj Municipality

S.A.E. (EIC)
 H.F./P.M.A., Raiganj Municipality

WARD NO : 15, KANCHAN PALLY_58



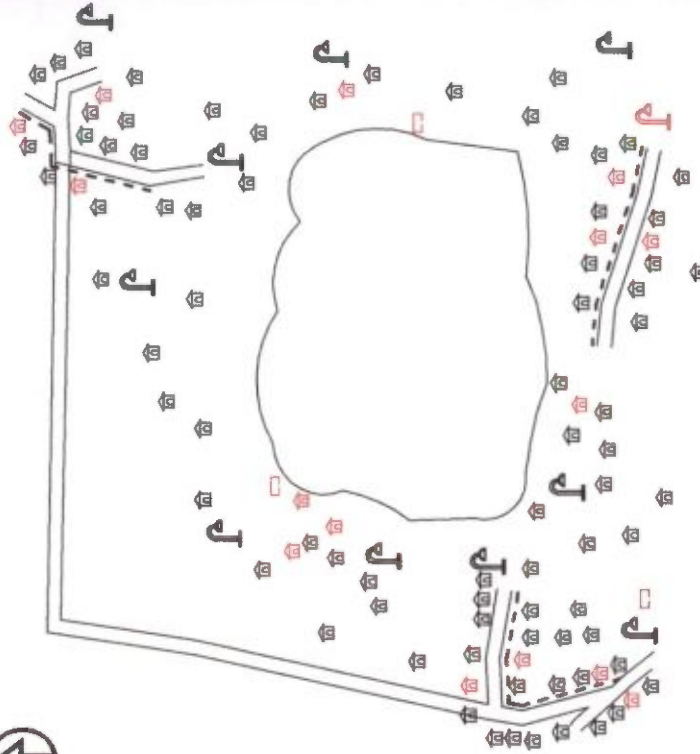

Chairman
Raiganj Municipality

SLUM NAME - BANDAR SAHA PARA , WARD NO --(17)



RAIGANJ MUNICIPALITY

SLUM NAME : BANDAR SAHA PARA, SLUM NO. : 59, WARD NO. : 15



INFORMATION TABLE			
Area of Slum	: 0.023 sq km		
Population	: 869		
General	: 613		
S.C. & S.T. Population	: 164		
BPL Population	:		
P.H.	:		
Tenancy of Land	: Individual		

ITEMS	EXISTING		PROPOSED 15-1	
	Qty.	Symbol	Qty.	Symbol
Housing	17	🏠	17	🏠
Water Supply Stand Post	00	⚓	00	⚓
Distribution Line	00	—	77	—
Drainage	120	---	77	---
Kutcha Road	168	🛤️	00	🛤️
Brick Paved Road	00	🛤️	00	🛤️
Black Topped Road	00	🛤️	00	🛤️
Concrete Road	378	🛤️	77	🛤️
Street Light	12	💡	00	💡
Community Bath	00	🛀	00	🛀
Community Toilet	00	🚽	00	🚽
S.W.M. Garbage Bins	00	🗑️	00	🗑️
Community Seva Kendra	00	🏠	00	🏠

Sandeep
 Chairman
 Raiganj Municipality

S.A.E. (EIC)
 HF/PMAY., Raiganj Municipality

WARD NO : 15, BANDAR SAHA PARA_59



SLUM NAME-- GOBINDA PARA . WARD NO (17)

25

231

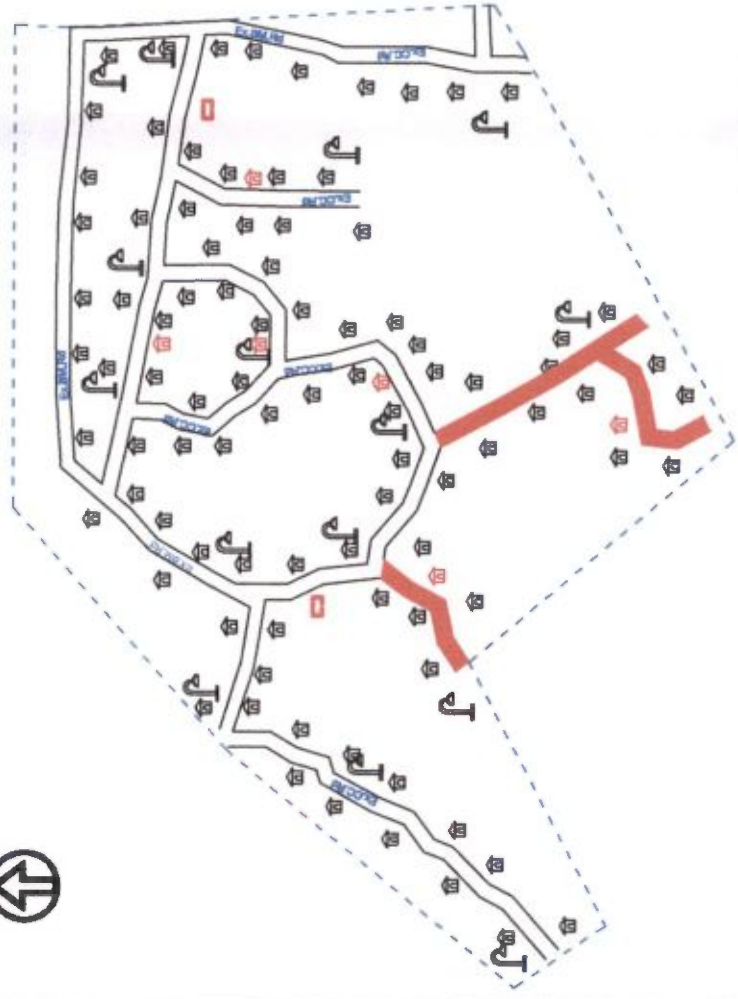

25

176

22

RAIGANJ MUNICIPALITY

SLUM NAME : GOBINDA PARA, SLUM NO. : 60, WARD NO. : 15



INFORMATION TABLE

Area of Slum : 0.027 sq km
 Population : 593
 General : 347
 S.C. & S.T. Population : 158
 BPL Population :
 P.H. :
 Tenancy of Land : Individual

INDEX

ITEMS	EXISTING		PROPOSED 15-16	
	Qty.	Symbol	Qty.	Symbol
Housing	12		11	
Water Supply Stand Post	00		00	
Distribution Line	00		50	
Drainage	00		50	
Kutcha Road	00		00	
Brick Paved Road	00		00	
Black Topped Road	912		00	
Concrete Road	776		50	
Street Light	14		00	
Community Bath	00		00	
Community Toilet	00		00	
S.W.M. Garbage Bins	00		00	
Community Seva Kendra	00		00	

SCALE 1 : 1520

Sandip

S.A.E. (EIC)
HFA/PMAY, Raiganj Municipality

Chairman
Raiganj Municipality

WARD NO : 15, GOBINDA PARA_60



Dim
Chairman
Rajganj Municipality

SLUM NAME --BARINDRA PARA. WARD NO(18)

25

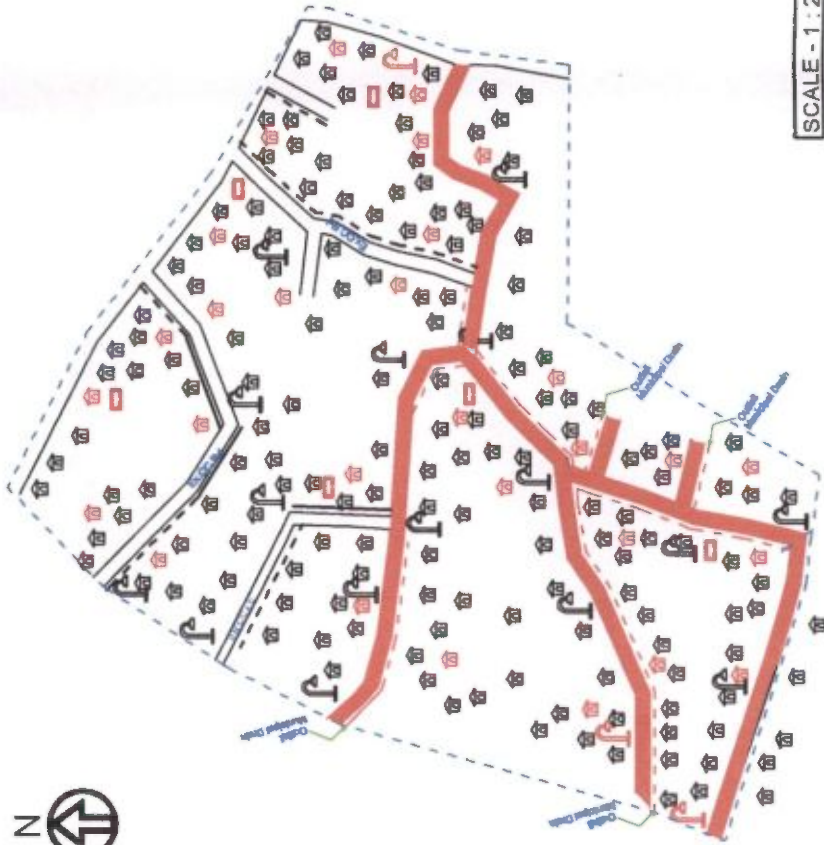
231

25

0

RAIGANJ MUNICIPALITY

SLUM NAME : BARINDRA PARA, SLUM NO. : 62, WARD NO. : 16



SCALE - 1 : 2300

INFORMATION TABLE

Area of Slum : 0.048 sq km
 Population : 1283
 General : 658
 S.C. & S.T. Population : 276
 BPL Population :
 P.H. :
 Tenancy of Land : Individual

INDEX

ITEMS	EXISTING		PROPOSED 15-16	
	Qty.	Symbol	Qty.	Symbol
Housing	25		24	
Water Supply Stand Post	00		00	
Distribution Line	00		108	
Drainage	320		108	
Kutcha Road	00		00	
Brick Paved Road	00		00	
Black Topped Road	00		00	
Concrete Road	1440		108	
Street Light	16		00	
Community Bath	00		00	
Community Toilet	00		00	
S.W.M. Garbage Blins	00		00	
Community Seva Kendra	00		00	

S.A.E. (EIC)

HFA/PMAY., Raiganj Municipality

WARD NO : 16, BARINDRA PARA_62

Chairman
Raiganj Municipality

Sandip

176

22



[Handwritten Signature]

Chairman
Ratganj Municipality

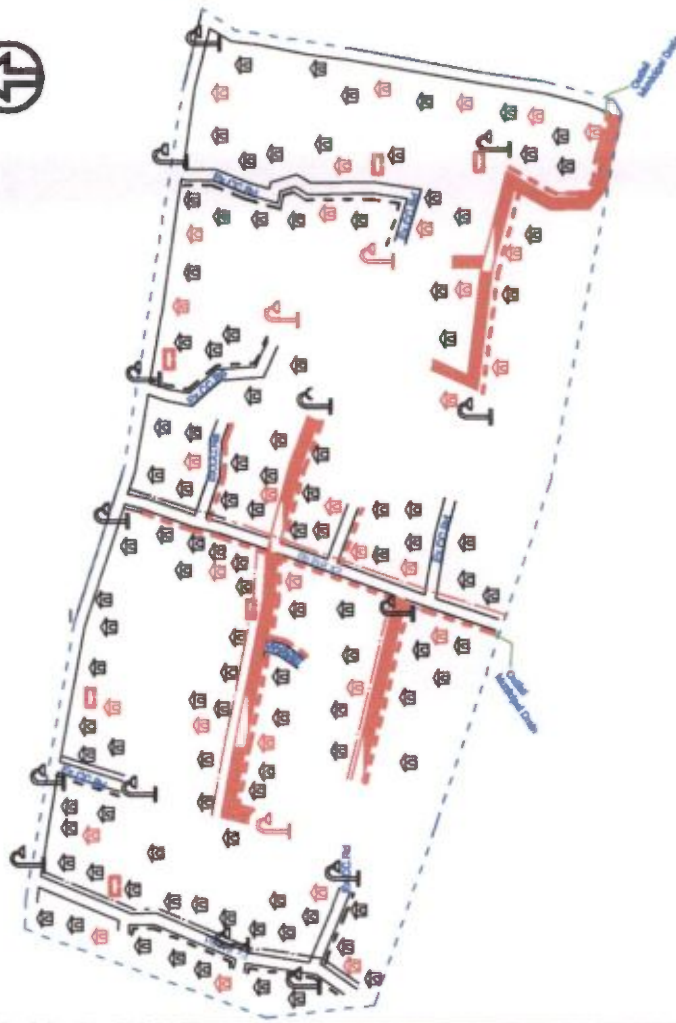
SLUM NAME -- DAS PARA/ BANDARHATKHOLA . WARD NO (18)

231

25

RAIGANJ MUNICIPALITY

SLUM NAME : DAS PARA, SLUM NO. : 63, WARD NO. : 16



SCALE 1 : 1750

INFORMATION TABLE

Area of Slum : 0.036 sq km
 Population : 874
 General : 378
 S.C. & S.T. Population : 496
 BPL Population :
 P.H. :
 Tenancy of Land : Individual

INDEX

ITEMS	EXISTING		PROPOSED 15-16	
	Qty.	Symbol	Qty.	Symbol
Housing	17		17	
Water Supply Stand Post	00		00	
Distribution Line	320		77	
Drainage	360		77	
Kutcha Road	340		00	
Brick Paved Road	00		00	
Black Topped Road	380		00	
Concrete Road	672		77	
Street Light	14		00	
Community Bath	00		00	
Community Toilet	00		00	
S.W.M. Garbage Bins	00		00	
Community Seva Kendra	00		00	

S.A.E. (EIC)

HE-AP/MAY., Raiganj Municipality

WARD NO : 16, DAS PARA_63

Low dip
Chaitraman
 Raiganj Municipality

176

22



SLUM NAME-- UKILPARA . WARD NO-- (15)

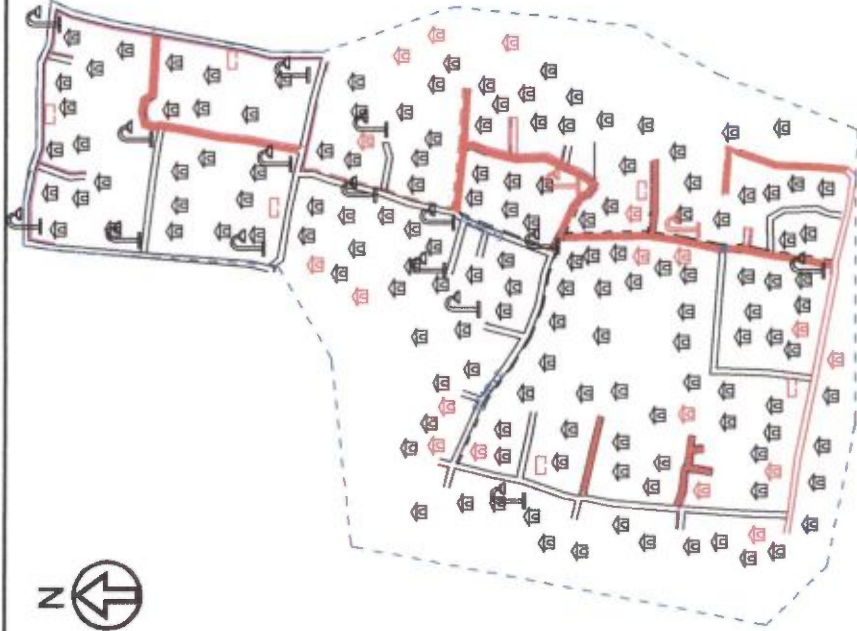
25

231

25

RAIGANJ MUNICIPALITY

SLUM NAME : UKIL PARA, SLUM NO. : 64, WARD NO. : 17



Scale - 1 : 2500

INFORMATION TABLE

Area of Slum : 0.041 sq km.
 Population : 715
 General : 358
 S.C. & S.T. Population : 250
 BPL Population :
 P.H. :
 Tenancy of Land : Individual

I N D E X

I T E M S	EXISTING		PROPOSED 15-18	
	Qty.	Symbol	Qty.	Symbol
Housing	12		15	
Water Supply Stand Post	00		00	
Distribution Line	00	---	68	---
Drainage	180	---	68	---
Kutcha Road	450	---	00	---
Brick Paved Road	00	---	00	---
Black Topped Road	420	---	00	---
Concrete Road	00	---	68	---
Street Light	16		00	
Community Bath	00		00	
Community Toilet	00		00	
S.W.M. Garbage Blins	00		00	
Community Seva Kendra	00		00	

S.A.E. (EIC)
 HF/MP/MAY., Raiganj Municipality

WARD NO : 17, UKIL PARA_64

Conside
 Chairman
 Raiganj Municipality

176

22



Prin

Chairman
Raiganj Municipality

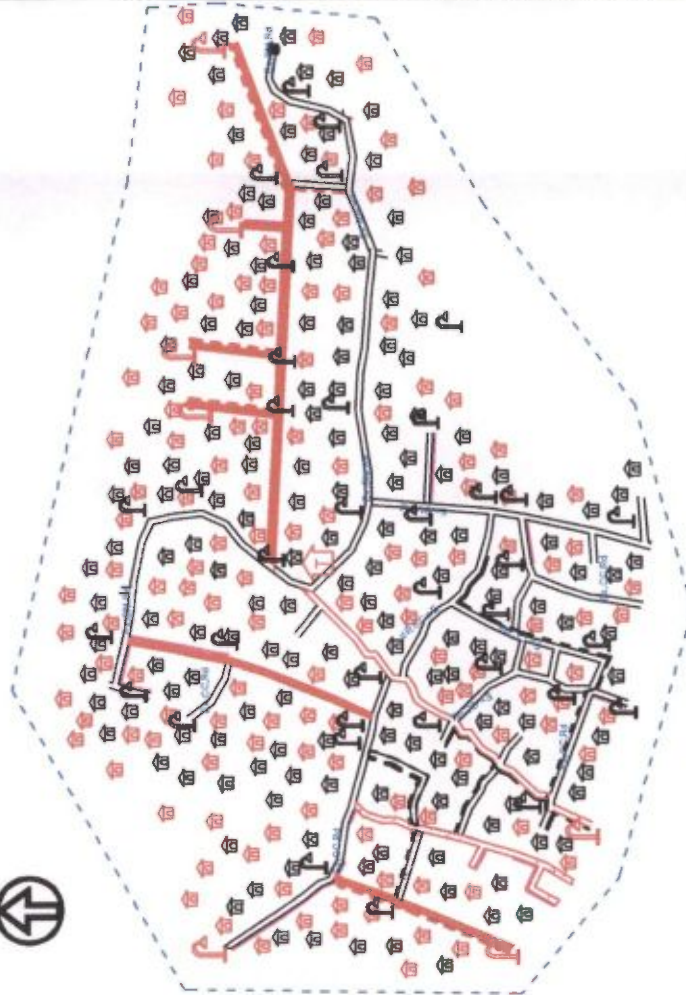
SLUM NAME --INDIRA COLONY . WARD NO -- (20)

231

25

RAIGANJ MUNICIPALITY

SLUM NAME : INDIRA COLONY, SLUM NO. : 66, WARD NO. : 18



SCALE 1 : 6700

INFORMATION TABLE

Area of Slum : 0.076 sq km.
 Population : 3189
 General : 2284
 S.C. & S.T. Population : 700
 BPL Population :
 P.H. :
 Tenancy of Land : Individual

INDEX

ITEMS	EXISTING		PROPOSED 15-18	
	Qty.	Symbol	Qty.	Symbol
Housing	62		17	
Water Supply Stand Post	00		00	
Distribution Line	00	---	77	---
Drainage	880	---	77	---
Kutchra Road	672		00	
Brick Paved Road	00		00	
Black Topped Road	1980		00	
Concrete Road	1380		77	
Street Light	38		00	
Community Bath	00		00	
Community Toilet	00		00	
S.W.M. Garbage Bins	00		00	
Community Seva Kendra	00		00	

S.A.E. (EIC)
 HF-AIPMAY., Raiganj Municipality

Signature

Chairman
 Raiganj Municipality

WARD NO : 18, INDIRA COLONY_66

176

22



SLUM NAME-- PURBA COLLEGE PARA . WARD NO-- (20) Municipality
Chairman

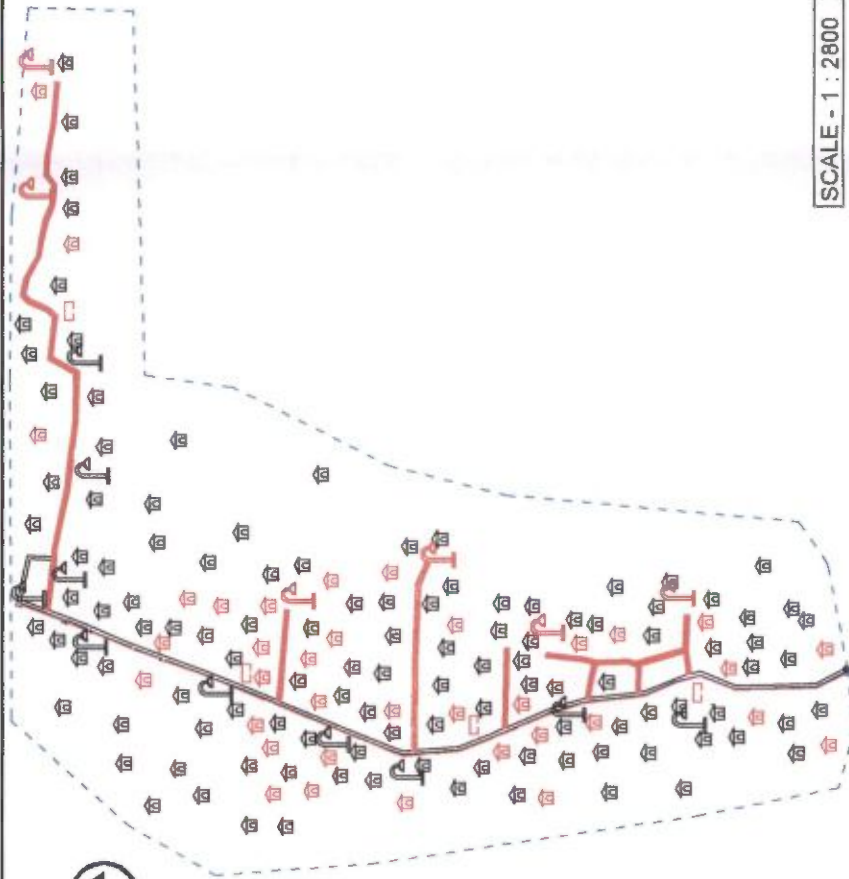
231

25

176

RAIGANJ MUNICIPALITY

SLUM NAME : PURBA COLLEGE PARA, SLUM NO. : 67, WARD NO. : 18



SCALE - 1 : 2800

INFORMATION TABLE

Area of Slum : 0.038 sq km.
 Population : 1022
 General : 409
 S.C. & S.T. Population : 332
 BPL Population :
 P.H. :
 Tenancy of Land : Individual

INDEX

ITEMS	EXISTING		PROPOSED 15-16	
	Qty.	Symbol	Qty.	Symbol
Housing	20	🏠	16	🏠
Water Supply Stand Post	00	⚓	00	⚓
Distribution Line	00	—	72	—
Drainage	00	—	72	—
Kutcha Road	780	🛤️	00	🛤️
Brick Paved Road	00	🛤️	00	🛤️
Black Topped Road	00	🛤️	00	🛤️
Concrete Road	604	🛤️	72	🛤️
Street Light	9	💡	00	💡
Community Bath	00	🛀	00	🛀
Community Toilet	00	🚽	00	🚽
S.W.M. Garbage Bins	00	🗑️	00	🗑️
Community Seva Kendra	00	🏠	00	🏠

S.A.E. (EIC)

HFA/PMAY., Raiganj Municipality

Signature

Chairman
Raiganj Municipality

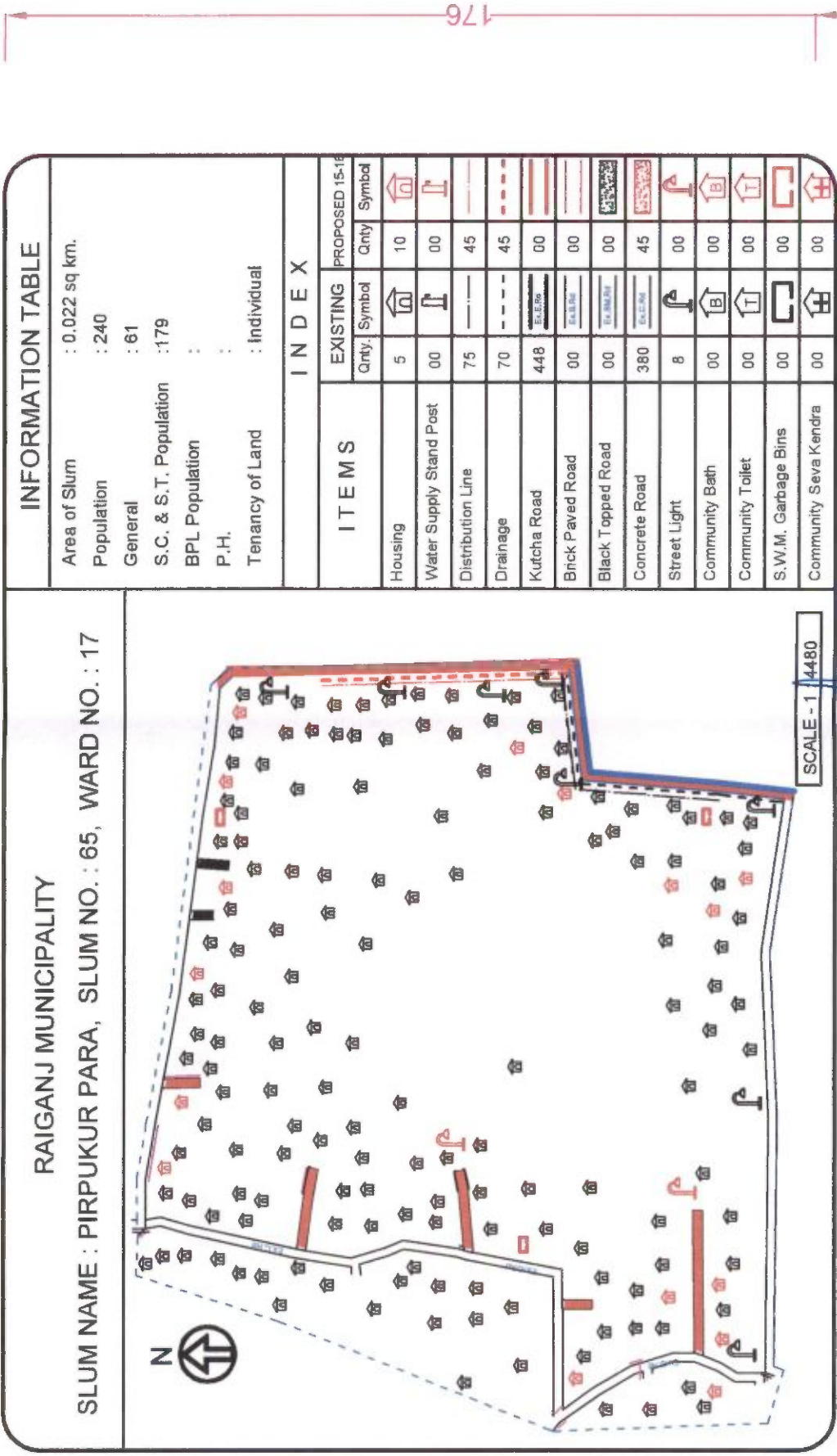
WARD NO : 18, PURBA COLLEGE PARA_67



SLUM NAME-- PIRPUKUR PARA . WARD NO (13)


Chairman
Rajganj Municipality

25 231 25



SCALE - 1 : 4480

RAIGANJ MUNICIPALITY

SLUM NAME : PIRPUKUR PARA, SLUM NO. : 65, WARD NO. : 17

INFORMATION TABLE

Area of Slum : 0.022 sq km.
 Population : 240
 General : 61
 S.C. & S.T. Population : 179
 BPL Population :
 P.H. :
 Tenancy of Land : Individual

INDEX

ITEMS	EXISTING		PROPOSED 15-18	
	Qty.	Symbol	Qty.	Symbol
Housing	5	🏠	10	🏠
Water Supply Stand Post	00	⊥	00	⊥
Distribution Line	75	---	45	---
Drainage	70	---	45	---
Kutchha Road	448	🛤️	00	🛤️
Brck Paved Road	00	🛤️	00	🛤️
Black Topped Road	00	🛤️	00	🛤️
Concrete Road	380	🛤️	45	🛤️
Street Light	8	💡	00	💡
Community Bath	00	🛀	00	🛀
Community Toilet	00	🚽	00	🚽
S.W.M. Garbage Bins	00	🗑️	00	🗑️
Community Seva Kendra	00	🏠	00	🏠

S.A.E. (EIC)
 HFA/PMAY., Raiganj Municipality

Chairman
 Raiganj Municipality

WARD NO : 17, PIRPUKUR PARA_65



[Handwritten Signature]

Chairman
Rajganj Municipality

SLUM NAME --HOSPITAL PARA . WARD NO (20)

25

231


25

176

22

RAIGANJ MUNICIPALITY

SLUM NAME : HOSPITAL PARA, SLUM NO. : 68, WARD NO. : 18



SCALE 1 : 1200

INFORMATION TABLE

Area of Slum : 0.035 sq km.
 Population : 271
 General : 179
 S.C. & S.T. Population : 92
 BPL Population :
 P.H. :
 Tenancy of Land : Individual

INDEX

ITEMS	EXISTING		PROPOSED 15-16	
	Qty	Symbol	Qty	Symbol
Housing	5		11	
Water Supply Stand Post	00		00	
Distribution Line	00		50	
Drainage	30		50	
Kutchha Road	432		00	
Brick Paved Road	00		00	
Black Topped Road	00		00	
Concrete Road	390		50	
Street Light	8		00	
Community Bath	00		00	
Community Toilet	00		00	
S.W.M. Garbage Bins	00		00	
Community Seva Kendra	00		00	

Handwritten signature

S.A.S. (EIC)

HEA/PMAY., Raiganj Municipality

WARD NO : 18, HOSPITAL PARA_68

Chairman
Raiganj Municipality



[Handwritten signature]

Chairman
Rajganj Municipality

SLUM NAME --JAILKHANA PARA . WARD NO - (20)

25 231 25 0

RAIGANJ MUNICIPALITY

SLUM NAME : JAILKHANA PARA, SLUM NO. : 69, WARD NO. : 18

N

INFORMATION TABLE

Area of Slum	:	409
Population	:	189
General	:	22
S.C. & S.T. Population	:	
BPL Population	:	
P.H.	:	
Tenancy of Land	:	Individual

ITEMS	EXISTING		PROPOSED 15-16	
	Qty.	Symbol	Qty.	Symbol
Housing	8		18	
Water Supply Stand Post	00		00	
Distribution Line	00		81	
Drainage	00		81	
Kutcha Road	00		00	
Brick Paved Road	00		00	
Black Topped Road	00		00	
Concrete Road	00		81	
Street Light	00		00	
Community Bath	00		00	
Community Toilet	00		00	
S.W.M. Garbage Bins	00		00	
Community Seva Kendra	00		00	

S.A.E. (EIC)
 HFA/PMAY, Raiganj Municipality

WARD NO : 18, JAILKHANA PARA_69
 Chairman
 Raiganj Municipality
 Raiganj Municipality

176



SLUM NAME -- BIRNAGAR . WARDNO--(21)

Bir
Chairman
Ratganj Municipality

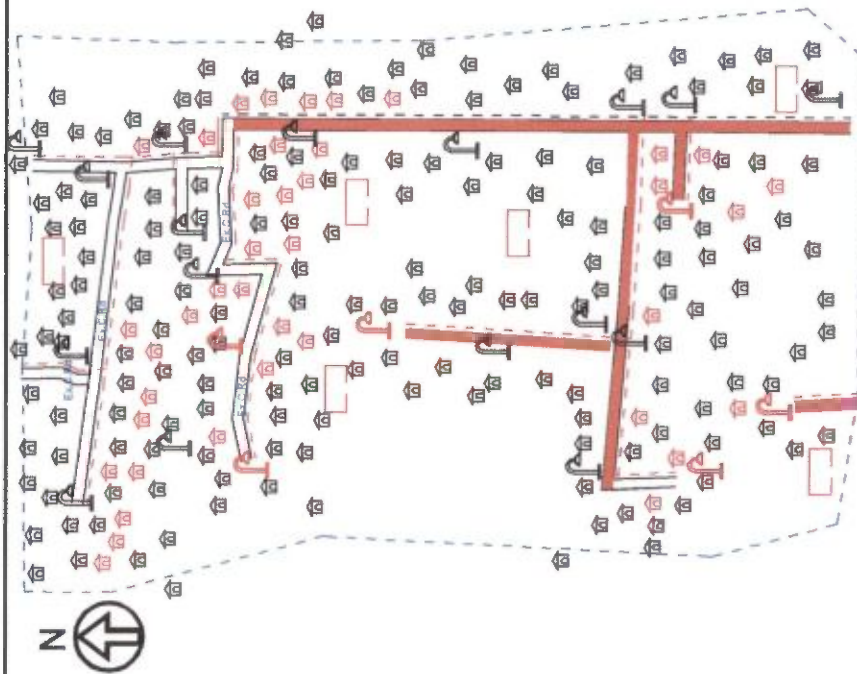
25

231

25

RAIGANJ MUNICIPALITY

SLUM NAME : BIRNAGAR, SLUM NO. : 70, WARD NO. : 19



SCALE 1 : 2560

INFORMATION TABLE

Area of Slum : 0.035 sq km.
 Population : 603
 General : 353
 S.C. & S.T. Population : 250
 BPL Population :
 P.H. :
 Tenancy of Land : Individual

I N D E X

I T E M S	EXISTING		PROPOSED 15-18	
	Qty.	Symbol	Qty.	Symbol
Housing	12		16	
Water Supply Stand Post	00		00	
Distribution Line	320	---	72	---
Drainage	90	---	72	---
Kutchha Road	992		00	
Brick Paved Road	00		00	
Black Topped Road	810		00	
Concrete Road	520		72	
Street Light	17		00	
Community Bath	00		00	
Community Toilet	00		00	
S.W.M. Garbage Bins	00		00	
Community Seva Kendra	00		00	

Land Use

S.A.E. (E/C)
HF-APMAY., Raiganj Municipality

WARD NO : 19, BIRNAGAR_70

Chairman
Raiganj Municipality

176

22



slum name --shyama pally . ward (22)

Alim

Chairman
Bajganj Municipality

25

231

25

25

154

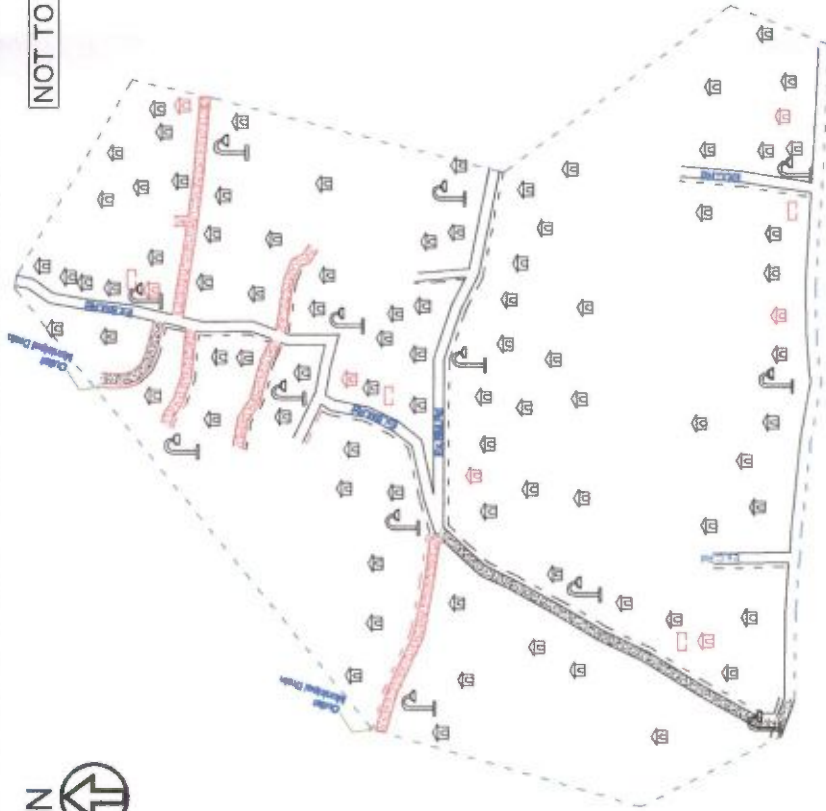
22

RAIGANJ MUNICIPALITY

SLUM NAME : SHYAMA PALLY, SLUM NO. : 71, WARD NO. : 20



NOT TO SCALE



INFORMATION TABLE

Area of Slum : 0.023 sq km
 Population : 1794
 General : 1538
 S.C. & S.T. Population : 123
 BPL Population :
 P.H. :
 Tenancy of Land : Individual

I N D E X

I T E M S	EXISTING		PROPOSED 15-1	
	Qty.	Symbol	Qty.	Symbol
Housing	35		15	
Water Supply Stand Post	00		00	
Distribution Line	00	---	68	---
Drainage	720	---	68	---
Kutchha Road	120		00	
Brick Paved Road	00		00	
Black Topped Road	680		00	
Concrete Road	280		68	
Street Light	13		00	
Community Bath	00		00	
Community Toilet	00		00	
S.W.M. Garbage Bins	00		00	
Community Seva Kendra	00		00	

Signature

S.A.E. (EIC)

HFA/PMAY., Raiganj Municipality

Chairman
Raiganj Municipality

WARD NO : 20, SHYAMA PALLY_71



Dim

Chairman
Bajaj Municipality

SLUM NAME -- SWASHAN COLLONY . WARD NO

231

25

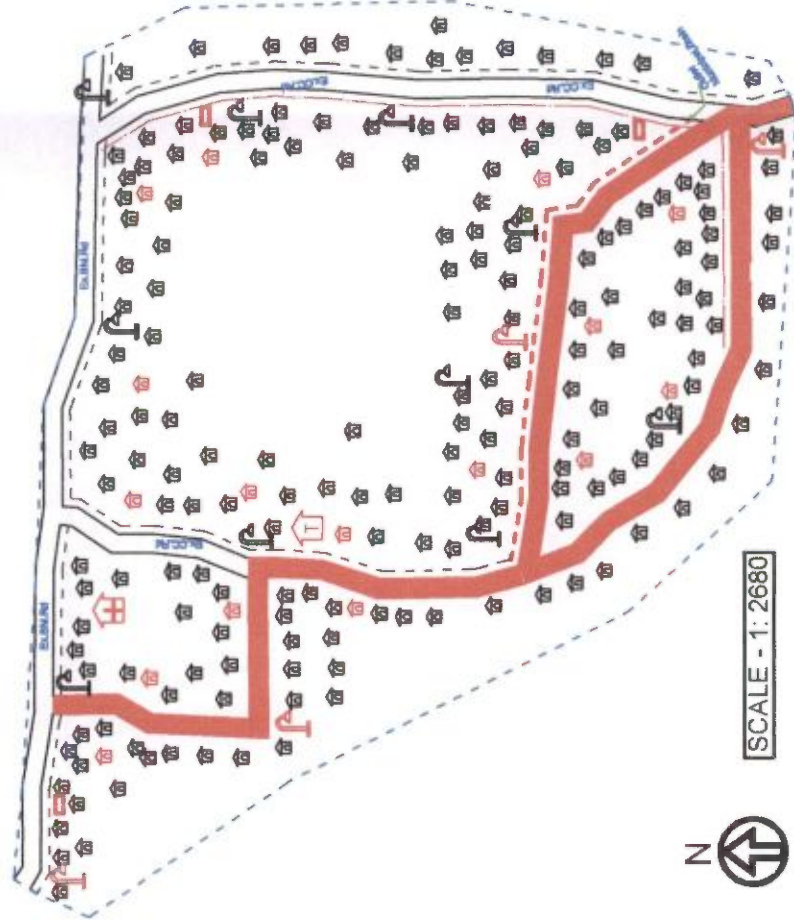
25

154

22

RAIGANJ MUNICIPALITY

SLUM NAME : SWASHAN COLONY, SLUM NO.: 72, WARD NO.: 20



SCALE - 1: 2680

INFORMATION TABLE

Area of Slum : 0.051 sq km
 Population : 41
 General : 41
 S.C. & S.T. Population :
 BPL Population :
 P.H. :
 Tenancy of Land : Individual

INDEX

ITEMS	EXISTING		PROPOSED 15-16	
	Qty.	Symbol	Qty.	Symbol
Housing	1		8	
Water Supply Stand Post	00		00	
Distribution Line	00	---	36	---
Drainage	220	---	40	---
Kutcha Road	11760		00	---
Brick Paved Road	00		00	---
Black Topped Road	00		00	---
Concrete Road	1122		40	
Street Light	9		00	
Community Bath	00		00	
Community Toilet	00		00	
S.W.M. Garbage Bins	00		00	
Community Seva Kendra	00		00	

S.A.E. (EIC)

HF-A/PMAY., Raiganj Municipality

Signature
 Chairman
 Raiganj Municipality

WARD NO : 20, SWASHAN COLONY _ 72



Binu

SLUM NAME -SUBHASH COLLONY . WARD NO ()
Chairman Raiganj Municipality

231

25

25

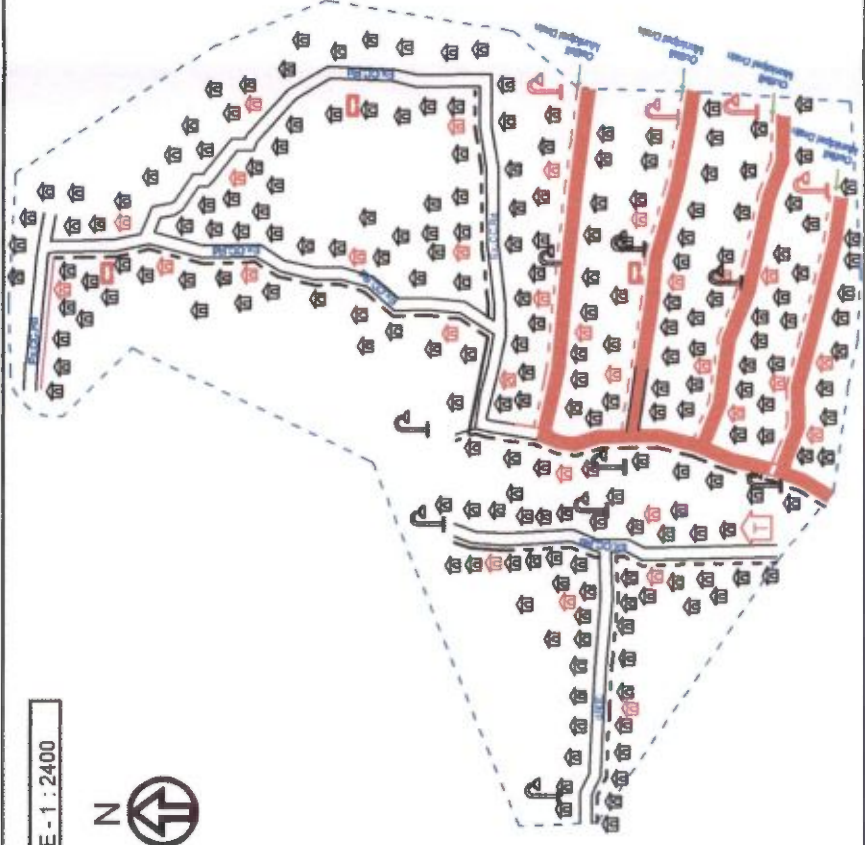
154

2

RAIGANJ MUNICIPALITY

SLUM NAME : SUBHAS COLONY, SLUM NO. : 73, WARD NO. : 20

SCALE - 1 : 2400



INFORMATION TABLE

Area of Slum	: 0.061 sq km
Population	: 2233
General	: 1743
S.C. & S.T. Population	: 138
BPL Population	:
P.H.	:
Tenancy of Land	: Individual

I N D E X

I T E M S	EXISTING		PROPOSED 15-16	
	Qty.	Symbol	Qty.	Symbol
Housing	44		11	
Water Supply Stand Post	00		00	
Distribution Line	00		40	
Drainage	190		50	
Kutchra Road	1056		00	
Brick Paved Road	00		00	
Black Topped Road	00		00	
Concrete Road	532		50	
Street Light	9		00	
Community Bath	00		00	
Community Toilet	00		00	
S.W.M. Garbage Bins	00		00	
Community Seva Kendra	00		00	

S.A.E. (EIC)
H.F. JPMAY, Raiganj Municipality

Soumitra
Chairman
Raiganj Municipality

WARD NO : 20, SUBHAS COLONY_73



SLUM NAME -- WEST BIRNAGAR . WARD (22)

[Handwritten signature]

Chairman
Rajganj Municipality

231

25

25

154

RAIGANJ MUNICIPALITY

SLUM NAME : WEST BIRNAGAR, SLUM NO. : 74, WARD NO. : 20



INFORMATION TABLE

Area of Slum : 0.029 sq km
 Population : 3219
 General : 2586
 S.C. & S.T. Population : 271
 BPL Population :
 P.H. :
 Tenancy of Land : Individual

INDEX

ITEMS	EXISTING		PROPOSED 15-16	
	Qty.	Symbol	Qty.	Symbol
Housing	63		10	
Water Supply Stand Post	00		00	
Distribution Line	00	---	40	---
Drainage	300	---	42	---
Kutchra Road	192		00	
Brick Paved Road	00		00	
Black Topped Road	1090		00	
Concrete Road	372		45	
Street Light	22		00	
Community Bath	00		00	
Community Toilet	00		00	
S.W.M. Garbage Bins	00		00	
Community Seva Kendra	00		00	

S.A.E. (EIC)
 HFA/PMAY, Raiganj Municipality

Con. Sup
 Chairman
 Raiganj Municipality

WARD NO : 20, WEST BIRNAGAR_74



SLUM NAME--BIRNAGAR . WARD NO (23)

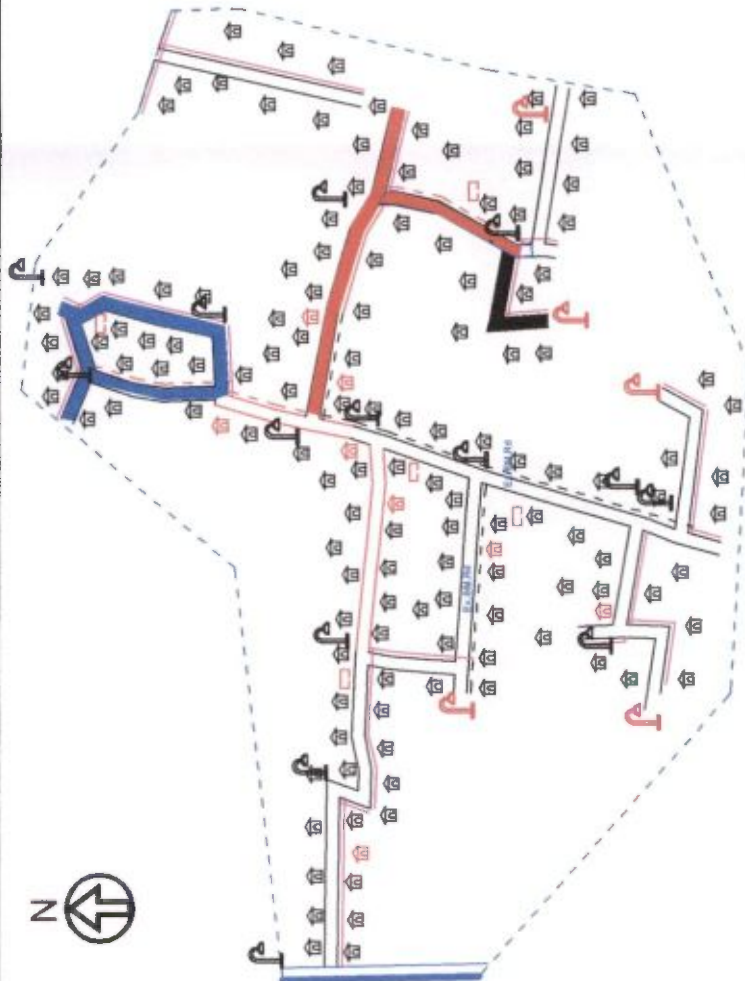
[Handwritten signature]

Chairman
Bairganj Municipality



RAIGANJ MUNICIPALITY

SLUM NAME : BIRNAGAR, SLUM NO. : 75, WARD NO. : 21



SCALE 1 : 2100

INFORMATION TABLE

Area of Slum : 0.077 sq km.
 Population : 531
 General : 179
 S.C. & S.T. Population : 256
 BPL Population :
 P.H. :
 Tenancy of Land : Individual

I N D E X

I T E M S	E X I S T I N G		P R O P O S E D 15-16	
	Qty.	Symbol	Qty.	Symbol
Housing	10	🏠	12	🏠
Water Supply Stand Post	00	⌚	00	⌚
Distribution Line	00	---	54	---
Drainage	390	---	54	---
Kutchra Road	244	🛤️	00	🛤️
Brick Paved Road	00	🛤️	00	🛤️
Black Topped Road	280	🛤️	00	🛤️
Concrete Road	1150	🛤️	54	🛤️
Street Light	14	💡	00	💡
Community Bath	00	🚿	00	🚿
Community Toilet	00	🚽	00	🚽
S.W.M. Garbage Bins	00	🗑️	00	🗑️
Community Seva Kendra	00	🏠	00	🏠

176

22

S.A.E. (EIC)
 HFA/PMAY, Raiganj Municipality

WARD NO : 21, BIRNAGAR_75

Condit
 Chairman
 Raiganj Municipality



[Signature]
Chairman
Rajgiri Municipality

SLUM NAME -- EAST BIRNAGAR . WARD NO (29)

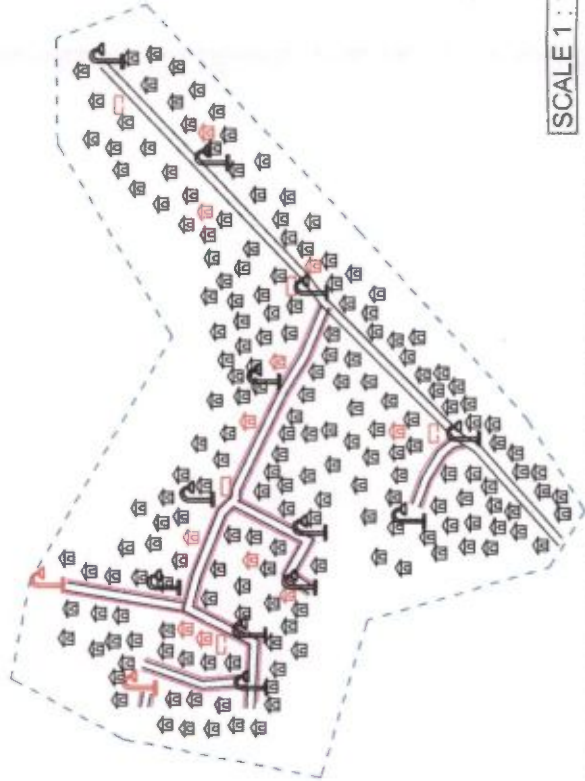
25

231

25

RAIGANJ MUNICIPALITY

SLUM NAME : EAST BIRNAGAR, SLUM NO. : 76, WARD NO. : 21



SCALE 1 : 1980

INFORMATION TABLE

Area of Slum : 0.049 sq km.
 Population : 10
 General : 10
 S.C. & S.T. Population : 0
 BPL Population :
 P.H. :
 Tenancy of Land : Individual

INDEX

ITEMS	EXISTING		PROPOSED 15-16	
	Qty.	Symbol	Qty.	Symbol
Housing	0		9	
Water Supply Stand Post	00		00	
Distribution Line	00	---	41	---
Drainage	180	---	41	---
Kutchha Road	432		00	
Brick Paved Road	00		00	
Black Topped Road	00		00	
Concrete Road	380		41	
Street Light	12		00	
Community Bath	00		00	
Community Toilet	00		00	
S.W.M. Garbage Bins	00		00	
Community Seva Kendra	00		00	

S.A.E. (EIC)

HFA/PMAY, Raiganj Municipality

Conside

WARD NO : 21, EAST BIRNAGAR_76

Chairman
Raiganj Municipality

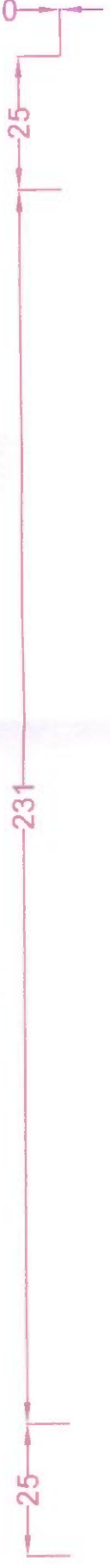
22

176



SLUM NAME-- SOUTH BIRNAGAR . WARD NO (23)


Chairman
Raigarh Municipality



RAIGANJ MUNICIPALITY

SLUM NAME : SOUTH BIRNAGAR, SLUM NO. : 77, WARD NO. : 21

INFORMATION TABLE

Area of Slum : 0.047 sq km.

Population : 1579

General : 1226

S.C. & S.T. Population : 153

BPL Population : :

P.H. : :

Tenancy of Land : Individual

SCALE 1 : 2400

ITEMS	EXISTING		PROPOSED 15-18	
	Qty.	Symbol	Qty.	Symbol
Housing	31		12	
Water Supply Stand Post	00		00	
Distribution Line	380		54	
Drainage	390		54	
Kutcha Road	880		00	
Brick Paved Road	00		00	
Black Topped Road	00		00	
Concrete Road	1190		54	
Street Light	15		00	
Community Bath	00		00	
Community Toilet	00		00	
S.W.M. Garbage Bins	00		00	
Community Seva Kendra	00		00	

Condit

C/O Ghoshan
R.R. Raiganj Municipality

S.A.E. (EIC)
H.F.A.P.M.A.Y., Raiganj Municipality

WARD NO : 21, SOUTH BIRNAGAR_77



Jim

Chairman
Raiganj Municipality

SLUMI NAME -- COLEGE PARA . WARD NO (23)

25

231

25

RAIGANJ MUNICIPALITY

SLUM NAME : COLLEGE PARA, SLUM NO. : 78, WARD NO. : 22



NOT TO SCALE

INFORMATION TABLE

Area of Slum : 0.052 sq km.
 Population : 3056
 General : 2524
 S.C. & S.T. Population : 245
 BPL Population :
 P.H. :
 Tenancy of Land : Individual

INDEX

ITEMS	EXISTING		PROPOSED 15-16	
	Qty.	Symbol	Qty.	Symbol
Housing	60		16	
Water Supply Stand Post	00		00	
Distribution Line	00		72	
Drainage	1190		72	
Kutcha Road	792		00	
Brick Paved Road	00		00	
Black Topped Road	1780		00	
Concrete Road	2608		72	
Street Light	39		00	
Community Bath	00		00	
Community Toilet	00		00	
S.W.M. Garbage Bins	00		00	
Community Seva Kendra	00		00	

S.A.E. (EIC)

HF A/PMAY., Raiganj Municipality

WARD NO : 22, COLLEGE PARA_78

Signature

Chackmahali
Raiganj Municipality

176



SLUM NAME -- PURBA COLLOGE PARA --1 WARD NO (24)

Jim
Chairman
Ratganj Municipality

25

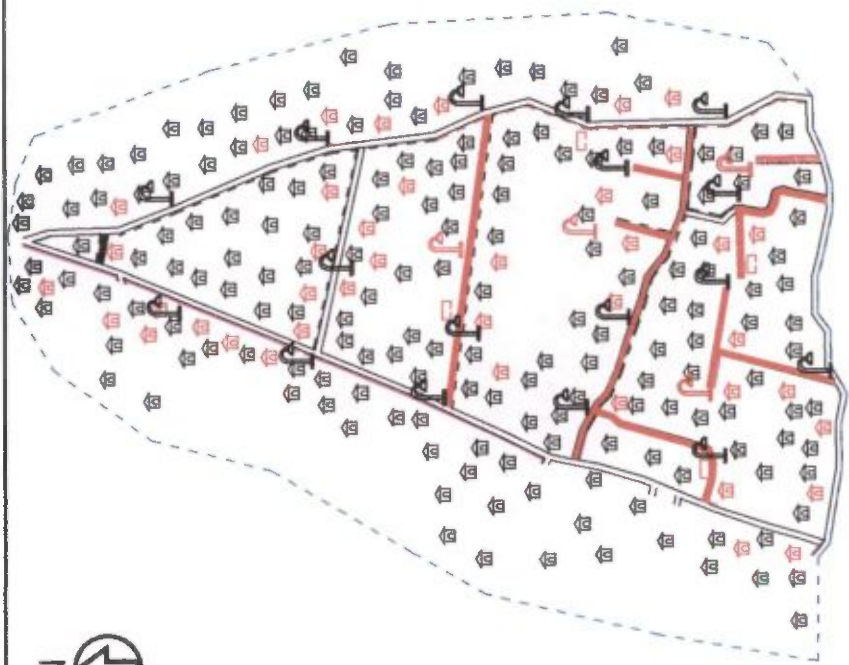
231

25

176

RAIGANJ MUNICIPALITY

SLUM NAME : PURBA COLLEGE PARA - 1, SLUM NO. : 79, WARD NO. : 22



SCALE 1 : 3200

INFORMATION TABLE

Area of Slum : 0.06 sq km.
 Population : 986
 General : 772
 S.C. & S.T. Population : 87
 BPL Population :
 P.H. :
 Tenancy of Land : Individual

INDEX

ITEMS	EXISTING		PROPOSED 15-1	
	Qty.	Symbol	Qty.	Symbol
Housing	19		19	
Water Supply Stand Post	00		00	
Distribution Line	00		86	
Drainage	988		86	
Kutcha Road	00		00	
Brick Paved Road	00		00	
Black Topped Road	00		00	
Concrete Road	980		86	
Street Light	17		00	
Community Bath	00		00	
Community Toilet	00		00	
S.W.M. Garbage Bins	00		00	
Community Seva Kendra	00		00	

S.A.E. (EIC)
 H.F./P.M.A., Raiganj Municipality

Signature

Chief Executive Officer
 Raiganj Municipality

WARD NO : 22, PURBA COLLEGE PARA-1_79



[Handwritten signature]

Chairman
Rajdaraj Municipality

SLUM NAME -PURBA CLLOGE PARA -2 WARD NO (24)

231

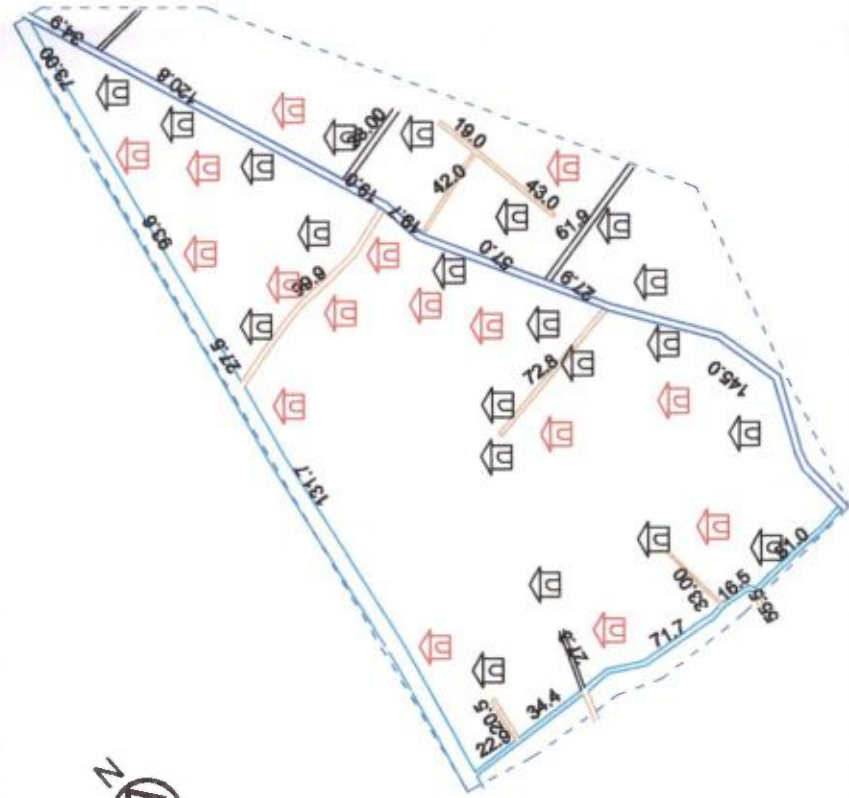
25

25

154

RAIGANJ MUNICIPALITY

SLUM NAME : PURBA COLLEGE PARA-2, SLUM NO : 80, WARD NO : 22



INFORMATION TABLE

Area of Slum	: 0.012 sq km.
Population	: 256
General	: 68
S.C. & S.T. Population	: 169
BPL Population	:
P.H.	:
Tenancy of Land	: Individual

INDEX

ITEMS	EXISTING		PROPOSED 15-16	
	Qty.	Symbol	Qty.	Symbol
Housing	5	[House Icon]	15	[House Icon]
Water Supply Stand Post	00	[Stand Post Icon]	00	[Stand Post Icon]
Distribution Line	00	[Line Icon]	68	[Line Icon]
Drainage	00	[Dashed Line Icon]	68	[Dashed Line Icon]
Kutcha Road	00	[Kutcha Road Icon]	00	[Kutcha Road Icon]
Brick Paved Road	00	[Brick Paved Road Icon]	00	[Brick Paved Road Icon]
Black Topped Road	00	[Black Topped Road Icon]	00	[Black Topped Road Icon]
Concrete Road	00	[Concrete Road Icon]	68	[Concrete Road Icon]
Street Light	00	[Street Light Icon]	00	[Street Light Icon]
Community Bath	00	[Community Bath Icon]	00	[Community Bath Icon]
Community Toilet	00	[Community Toilet Icon]	00	[Community Toilet Icon]
S.W.M. Garbage Bins	00	[S.W.M. Garbage Bins Icon]	00	[S.W.M. Garbage Bins Icon]
Community Seva Kendra	00	[Community Seva Kendra Icon]	00	[Community Seva Kendra Icon]

S.A.E. (EIC)

HF/APMAY., Raiganj Municipality

Signature

Chairman Raiganj Municipality

WARD NO : 22, PURBA COLLEGE PARA-2_80



slum name -- debinagar kalibari . ward no (25)

[Handwritten Signature]

Chairman
Ratganj Municipality

25

231

25

RAIGANJ MUNICIPALITY

SLUM NAME : DEBINAGAR KALIBARI, SLUM NO. : 81, WARD NO. : 23



INFORMATION TABLE

Area of Slum : 0.048 sq km.
 Population : 1175
 General : 981
 S.C. & S.T. Population : 87
 BPL Population :
 P.H. :
 Tenancy of Land : Individual

I N D E X

I T E M S	EXISTING		PROPOSED 15-16	
	Qty.	Symbol	Qty.	Symbol
Housing	23		18	
Water Supply Stand Post	00		00	
Distribution Line	00	---	72	---
Drainage	640	---	72	---
Kutcha Road	672		00	
Brick Paved Road	00		00	
Black T opped Road	1860		00	
Concrete Road	940		72	
Street Light	22		00	
Community Bath	00		00	
Community Toilet	00		00	
S.W.M. Garbage Bins	00		00	
Community Seva Kendra	00		00	

SCALE 1: 2300

S.A.E. (EIC)
 HFA/PMAY., Raiganj Municipality

Signature
 Raiganj Municipality

Signature
 Raiganj Municipality

WARD NO : 23, DEBINAGAR KALIBARI_81

176



SLUM NAME --DABENAGAR ROAD . WARD NO (25)

Signature

Chairman
Raiganj Municipality



RAIGANJ MUNICIPALITY

SLUM NAME : DEBINAGAR BIDYASAGAR ROAD, SLUM NO. : 82, WARD NO. : 23

scale - 1 : 4600

INFORMATION TABLE

Area of Slum : 0.053 sq km.
 Population : 1574
 General : 1313
 S.C. & S.T. Population : 118
 BPL Population :
 P.H. :
 Tenancy of Land : Individual

I T E M S	E X I S T I N G		P R O P O S E D 15-16	
	Qty.	Symbol	Qty.	Symbol
Housing	31	🏠	16	🏠
Water Supply Stand Post	00	⚙️	00	⚙️
Distribution Line	1300	—	72	—
Drainage	980	---	72	---
Kutchia Road	984	⬆️	00	⬆️
Brick Paved Road	00	⬆️	00	⬆️
Black Topped Road	00	⬆️	00	⬆️
Concrete Road	1860	⬆️	72	⬆️
Street Light	19	💡	00	💡
Community Bath	00	🚿	00	🚿
Community Toilet	00	🚻	00	🚻
S.W.M. Garbage Blins	00	🗑️	00	🗑️
Community Seva Kendra	00	🏠	00	🏠

S.A.E. (EIC)
 H.F./P.M.A.J., Raiganj Municipality

WARD NO : 23, DEBINAGAR BIDYASAGAR ROAD_82

Chairperson
 Raiganj Municipality



SLUM NAME--RAMKRISHNA PALLY . WARD NO (25)


Chairman
Raiganj Municipality

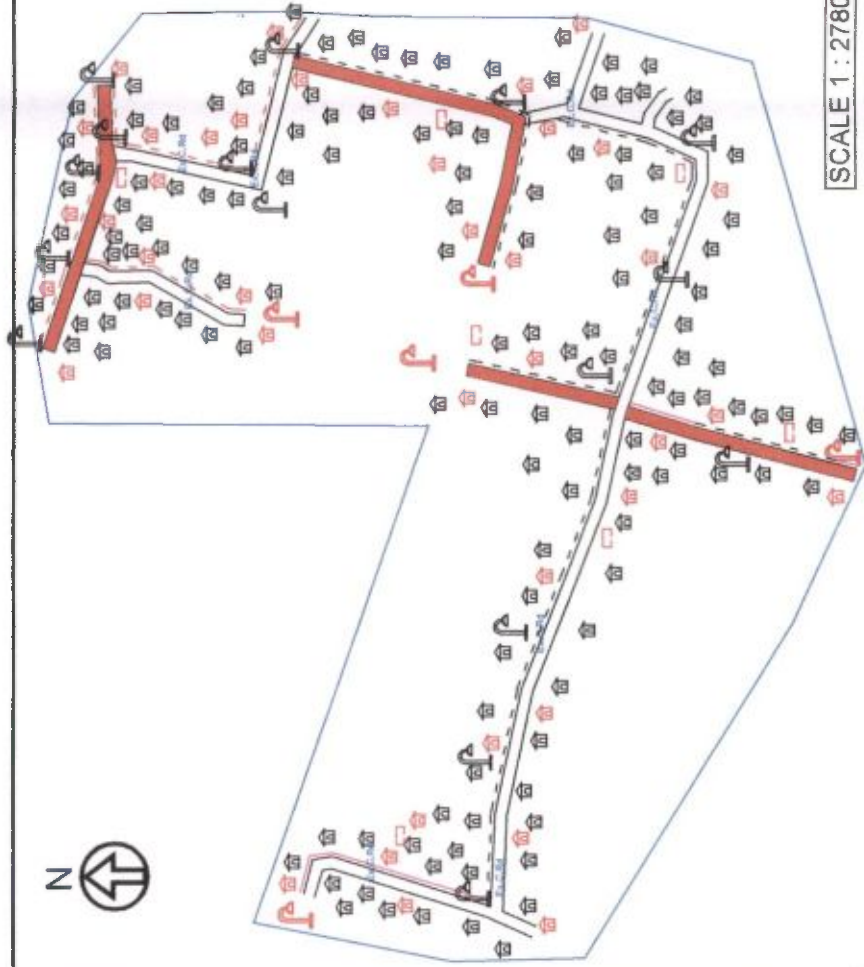
231

25

0

RAIGANJ MUNICIPALITY

SLUM NAME : RAMKRISHNA PALLY, SLUM NO. : 83, WARD NO. : 23



SCALE 1 : 2780

INFORMATION TABLE

Area of Slum	: 0.045 sq km.
Population	: 1196
General	: 1012
S.C. & S.T. Population	: 77
BPL Population	:
P.H.	:
Tenancy of Land	: Individual

I N D E X

I T E M S	EXISTING		PROPOSED 15-16	
	Qty.	Symbol	Qty.	Symbol
Housing	23		14	
Water Supply Stand Post	00		00	
Distribution Line	00		63	
Drainage	580		63	
Kutchha Road	552		00	
Brick Paved Road	00		00	
Black Topped Road	0		00	
Concrete Road	1840		63	
Street Light	18		00	
Community Bath	00		00	
Community Toilet	00		00	
S.W.M. Garbage Bins	00		00	
Community Seva Kendra	00		00	

176

23

Conside

S.A.E. (EIC)
HF/PMAY., Raiganj Municipality

WARD NO : 23, RAMKRISHNA PALLY _ 83

Chairman
Raiganj Municipality



[Handwritten Signature]

Chairman
Raiganj Municipality

SLUM NAME-- GHATUL PARA . WARD NO (26)

231

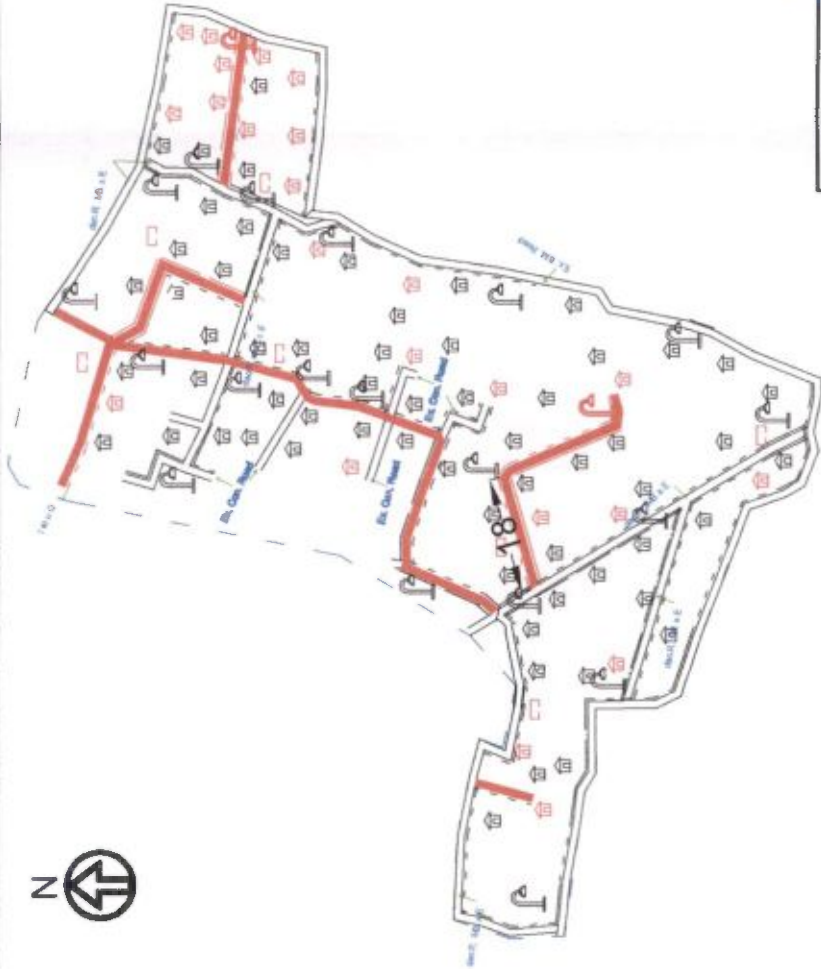
25

25

154

RAIGANJ MUNICIPALITY

SLUM NAME : GHATUL PARA, SLUM NO. : 84, WARD NO. : 24



INFORMATION TABLE

Area of Slum : 0.026 Sq km.
 Population : 1431
 General : 1206
 S.C. & S.T. Population : 92
 BPL Population :
 P.H. :
 Tenancy of Land : Individual

INDEX

ITEMS	EXISTING		PROPOSED 15-18	
	Qty.	Symbol	Qty.	Symbol
Housing	28		17	
Water Supply Stand Post	0		0	
Distribution Line	1600		77	
Drainage	800		77	
Kutchha Road	410		00	
Brick Paved Road	80		00	
Black Topped Road	820		00	
Concrete Road	900		77	
Street Light	18		00	
Community Bath	00		00	
Community Toilet	00		00	
S.W.M. Garbage Blins	00		00	
Community Seva Kendra	00		00	

SCALE - 1 : 5045

S.A.Z. (EIC)
 H.F. AJPMAY, Raiganj Municipality

Handwritten signature

C/O Raiganj Municipality
 Raiganj Municipality

WARD NO : 24, GHATUL PARA_84



[Handwritten Signature]

Chairman
Raiganj Municipality

SLUM NAME--GHOSH PARA . WARD NO (26)

231

25

25

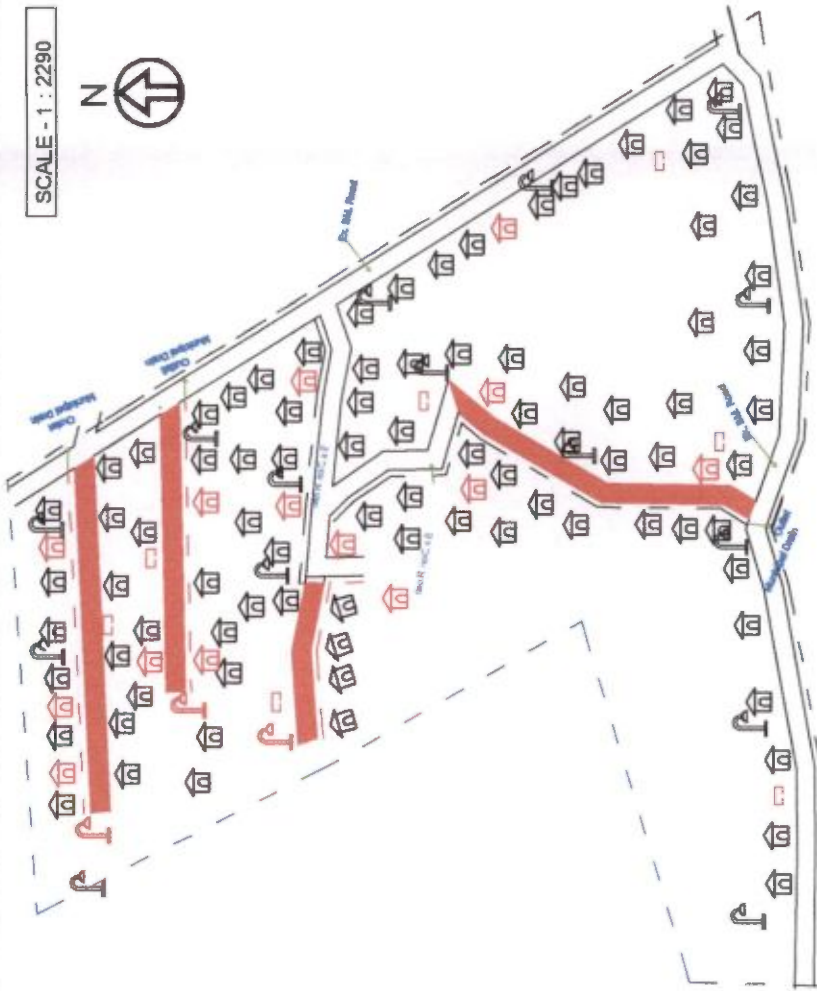
154

22

RAIGANJ MUNICIPALITY

SLUM NAME : GHOSH PARA, SLUM NO. : 85, WARD NO. : 24

SCALE - 1 : 2290



INFORMATION TABLE

Area of Slum : 0.023 Sq km.
 Population : 812
 General : 685
 S.C. & S.T. Population : 77
 BPL Population :
 P.H. :
 Tenancy of Land : Individual

I N D E X

I T E M S	EXISTING		PROPOSED 15-1	
	Qty.	Symbol	Qty.	Symbol
Housing	16		16	
Water Supply Stand Post	00		00	
Distribution Line	00	---	72	---
Drainage	420	---	72	---
Kutcha Road	360		00	
Brck Paved Road	170		00	
Black Topped Road	380		00	
Concrete Road	476		72	
Street Light	14		00	
Community Bath	00		00	
Community Toilet	00		00	
S.W.M. Garbage Bins	00		00	
Community Seva Kendra	00		00	

S.A.E. (EIC)

H.F.A.P.M.A.Y., Raiganj Municipality

WARD NO : 24, GHOSH PARA_85

Soumitra
 Ghajjman 11
 Raiganj Municipality



SLUM NAME --MALLIK PARA . WARD NO (26) Raiganj Municipality

Bina
Chairman

231

25

25

154

INFORMATION TABLE

Area of Slum : 0.014 sq km
 Population : 1293
 General : 1170
 S.C. & S.T. Population : 36
 BPL Population :
 P.H. :
 Tenancy of Land : Individual

INDEX

ITEMS	EXISTING		PROPOSED 15-16	
	Qty.	Symbol	Qty.	Symbol
Housing	25	🏠	21	🏠
Water Supply Stand Post	00	⚓	00	⚓
Distribution Line	00	—	95	—
Drainage	40	---	95	---
Kutchia Road	280	🛤️	00	
Brick Paved Road	160	🛤️	00	
Black Topped Road	240	🛤️	00	
Concrete Road	194	🛤️	95	🛤️
Street Light	6	💡	00	💡
Community Bath	00	🛀	00	🛀
Community Toilet	00	🚽	00	🚽
S.W.M. Garbage Bins	00	🗑️	00	🗑️
Community Sala Kendra	00	🏠	00	🏠

RAIGANJ MUNICIPALITY

SLUM NAME : MALLICK PARA, SLUM NO. : 86, WARD NO. : 24



SCALE- 1:1280

S.A.E. (EIC)

H.F.A.P.M.A.Y., Raiganj Municipality

Signature

WARD NO : 24, MALLICK PARA_86








Raiganj Municipality

RAIGANJ MUNICIPALITY










PMAY (HFA- 2022)

BENEFICIARY LIST OF RAIGANJ MUNICIPALITY OF WARD NO:-01

Netajee nagar colony (Slum Code-10001)

Sl. No.	Name of Beneficiary	Father's Name / Husband's Name	Holding No.	Category							Gender	Voter/Adhar Card No	Photo	
				SC	ST	OBC	Minority	PH	EWS	General				
1	ASIS DAS	NISHI KANTA DAS	640/N							Y	Y	MALE	783335526659	
2	SUSHIL CHANDRA BAROI	L.T. NAGEN BAROI	96/385							Y	Y	MALE	565064543190	
3	TUSHAR KANTI DAS	MANORANJAN DAS	437/N							Y	Y	MALE	826490878817	
4	JYOTSNA KARMAKAR	ASIT CHANDRA KARMAKAR	291/481C							Y	Y	FEMALE	699886313881	
5	ABHIJIT BISWAS	DINESH BISWAS	148/571							Y	Y	MALE	909724450695	
6	JITEN KARMAKAR	KHALU KARMAKAR	183/643							Y	Y	MALE	734481034143	
7	NAYAN DAS	L.T. SUDHIR CH. DAS	287/477B							Y	Y	MALE	895563135337	


Chairman
Raiganj Municipality

8	KAKALI DEY	RAJA DEY	81/370																	215828058402	FEMALE	Y	Y
9	LALIT DEBNATH	L.T.MAHESH DEBNATH	107/395																	826309610912	MALE	Y	Y
10	SHAMAL SAHA	SUNIL SAHA	635/N																	274912258485	MALE	Y	Y
11	JOYGOPAL SEN	JAYDEB SEN	162/621																	782955072936	MALE	Y	Y
12	SANJIB ROY	ARUNA BALA DAS	62/351B																	582267906152	MALE	Y	Y
13	BHABESH ROY	SONU ROY	594/N																	529945248557	MALE	Y	Y
14	PUSPA RANI LAHIRI	L.T.ANIL BANDHU LAHIRI	252/388																	298932127414	FEMALE	Y	Y
15	SWAPAN DEY	LT. RAJENDRA DEY	62/351D																	862693451006	MALE	Y	Y
16	ANUP DAS	DEBENDRA NATH DAS	83/372																	318159886396	MALE	Y	Y
17	ASHUTOSH DAS	LT. BHARASA DAS	178/638																	882298144715	MALE	Y	Y

Souvik

Chairman
Raiganj Municipality

Page















Chairman
Raiganj Municipality

RAIGANJ MUNICIPALITY










PMAY (HFA- 2022)

BENEFICIARY LIST OF RIGANJ MUNICIPALITY OF WARD NO:-02

Sebak Pally (Slum Code-10008)

Sl. No.	Name of Beneficiary	Father's Name / Husband's Name	Holding No.	Category						Gender	Voter/Adhar Card No	Photo		
				SC	ST	OBC	Minority	PH	EWS				General	
1	FAGU DEBSHARMA	LT. RANJIT DEBSHARMA	563/537						Y	Y	MALE		347593666455	
2	NARAYAN CHANDRA BHOWMICK	LT. BIRENDRA NATH BHOWMICK	128/V.L						Y	Y	MALE		909007347998	
3	MUNNI CHOWDHURY	JAGLAL CHOWDHURY	689/N						Y	Y	FEMALE		481878893966	
4	DULAL DAS	LT. RAKHAL CHANDRA DAS	1244/N						Y	Y	MALE		264033963936	
5	PAMPA DAS DHAR	BIMAL KUMAR DAS	356/331						Y	Y	FEMALE		883162407490	
6	BIJAY CHOUHAN	BALI CHOUHAN	993/N						Y	Y	MALE		441702824903	
7	SUNIL KUMAR BARARI	LT. NALINI KUMAR BARARI	675/648						Y	Y	MALE		851795653085	

[Signature]
Chairman
Raiganj Municipality

Deb Sharma Para (Sudarshan Pur) (Slum Code-10010)													
74	NRIPENDRA NATH DAS	KHAGESH DAS	2/2/A						Y	Y	MALE	784586705271	
75	BIREN DEBSHARMA	BAIDYANATH DEBSHARMA	2/B/2						Y	Y	MALE	988962208943	
76	BARNALI RUDRA	SHREE KUMAR RUDRA	2/B/3						Y	Y	FEMALE	212439495720	
77	DIPAK MAHANTA	LT. SHAILEN MAHANTA	2/C/1						Y	Y	MALE	846117976406	
78	PANCHU MAHATO	RAMESHWAR MAHATO	2/C/2						Y	Y	MALE	845931689138	
79	KEDAR PASMAN	BALESWAR PASMAN	2/C/3						Y	Y	MALE	392888819282	
80	SHAMBHU NATH PAUL	NIHAR RANJAN PAUL	102/93						Y	Y	MALE	463782890218	
81	PINKI DAS KUNDU	GOURANGA KUNDU	1014/N						Y	Y	FEMALE	564749645916	
82	HARADHAN PAUL	LT. KUMUD BANDHU PAUL	77/68						Y	Y	MALE	593038160521	








Signature

RAIGANJ MUNICIPALITY

PMAY (HFA - 2022)

BENEFICIARY LIST OF RAIGANJ MUNICIPALITY OF WARD NO:- 03

ASHOKPALLY (Slum Code-10027)

Sl. No.	Name of Beneficiary	Father's Name / Husband's Name	Holding No.	Category							Gender	Voter/Adhar Card No	Photo	
				SC	ST	OBC	Minority	PH	EWS	General				
1	BIUTI DUTTA	ASOK KUMAR DAS	75/V.L							Y	Y		980730282722	
2	KRISHNA CHANDRA DHAR	LATE PURNA CHANDRA DHAR	151/148							Y	Y		817230756429	
3	GOUTAM PAUL	LT. SUKUMAR PAUL								Y	Y		724643644323	
4	HIMESH PAUL	LT. HIIRALAL PAUL	170/167							Y	Y		688777736267	
5	BABY ROY	SANJIT KUMAR ROY	634/N							Y	Y		366619872946	
6	MALLIKA SARKAR	SWAPAN SARKAR	515/650							Y	Y		514856010717	
7	PROODIP DEV	LT. PRAFULLA DEV	72/70							Y	Y		402424754255	








[Signature]
Chairman
Raiganj Municipality

RAIGANJ MUNICIPALITY

PMAY (HFA- 2022)









BENEFICIARY LIST OF RAIGANJ MUNICIPALITY OF WARD NO:- 04

East Rabindra Pally (Slum Code-10032)

Sl. No.	Name of Beneficiary	Father's Name / Husband's Name	Holding No.	Category							Gender	Voter/Adhar Card No	Photo	
				SC	ST	OBC	Minority	PH	EWS	General				
1	BHAKTI SAHA	LT.GOPAL SAHA	437/494							Y	Y	FEMALE	218443786334	
2	NITAICHANDR A SAHA	LT.MANINDRA MOHAN SAHA	924/N							Y	Y	MALE	740046053140	
3	PATIYA BHAGAT	LT. SHREE KRISHNA CHAGAT	826/N							Y	Y	FEMALE	728022850477	
4	SUMITRA CHOUHAN	LT.PUJON CHOUHAN	—							Y	Y	FEMALE	751046779726	
5	CHHABI MAHANTA	LT.SHYAM CHANDRA MAHANTA	368/419							Y	Y	FEMALE	893304859568	
6	PARIMAL SAHA	RAJESWAR SAHA	736/N							Y	Y	MALE	915681308532	
7	KANAI LAL CHOUHAN	RAMNATH CHOUHAN	249/240							Y	Y	MALE	745227618101	

(Signature)

Chairman
Raiganj Municipality

49	SIBANI MANDAL	LT.SHARATCHAN DRA MANDAL	121/112															669764988031	FEMALE	Y	Y
50	CHABI DHAR	LT.MRINALKANTI DHAR	99/90															486248957165	FEMALE	Y	Y
51	SANKAR DEB	LT.JITENDRA CHANDRA DEB	400/453															245518976363	MALE	Y	Y
52	RAJARAM CHOWHAN	CHANDRAMA CHOWHAN	478/538															740871023774	MALE	Y	Y
53	SOBHONA MAHATO	LT.PORMASHOR MAHATO	252/243															474499831462	MALE	Y	Y
54	SANJAY DUTTA	LT.JITENDRA DUTTA	399/452															207483326916	MALE	Y	Y
55	NILIMA NAG	LT.NIKHIL NAG	809/N															485289042933	FEMALE	Y	Y
56	LAL CHAND CHOWHAN	LT.RAJKUMAR CHOWHAN	131/122															517421603742	MALE	Y	Y













Sandip


RAIGANJ MUNICIPALITY

PMAY (HFA- 2022)

BENEFICIARY LIST OF RIGANJ MUNICIPALITY OF WARD NO:- 05

TULSHITALA(Slum Code-10100)

Sl. No.	Name of Beneficiary	Father's Name / Husband's Name	Holding No.	Category						Gender	Voter/Adhar Card No	A/C NO.	BANK NAME	Photo
				SC	ST	OBC	Minority	PH	EWS					
1	MANJU RANI DAS	LATE MAKHAN DAS	152/281						Y	Y	F	366594396857		
2	NAMITA ROY	LATE MANIK ROY	222/411						Y	Y	F	261851892024		
3	JAGANNATH PAL	LATE NIRMAL PAL	768/N						Y	Y	M	688047472477		
4	UTPAL PAL CHOWDHURY	LATE NIKHIL PAL CHOWDHURY	15/119E						Y	Y	M	955464306112		
5	SHIBAPRASAD DEY	DEBPRASAD DEY	180/308						Y	Y	M	2189/69026/03694 ,17/02/2017:16:24: 46		
6	MANIK BHOWMIK	LATE JYOTISH CH BHOWMIK	100/89						Y	Y	M	596237752286		
7	PRABIR ROY	LATE JAGADISH CH ROY	137/267						Y	Y	M	373794934685		
8	TANUSHREE DAS	SHYAMAL DAS	91/226						Y	Y	F	648455449550		
9	SIMA ROY CHOWDHURY	LATE DULAL ROY CHOWDHURY	424/N						Y	Y	F	678497354626		
10	DIPTI PAUL	LATE ANANDA CH PAUL	544/435						Y	Y	F	786792859222		
11	PRATIMA SINGH	LAATE MANIR SINGH	52/188						Y	Y	F	765360851273		
12	SUMITRA TURI SINGH	MUKUL SINGH	84/219						Y	Y	F	890237349232		


Chairman








Raiganj Municipality

RAIGANJ MUNICIPALITY











PMAY (HFA- 2022)

BENEFICIARY LIST OF RAIGANJ MUNICIPALITY OF WARD NO:- 06

Tushitula (Slum Code-10061)

Sl. No.	Name of Beneficiary	Father's Name / Husband's Name	Holding No.	Category							Gender	Voter/Adhar Card No	A/C NO.	BANK NAME	Photo
				SC	ST	OBC	Minority	PH	EWS	General					
1	RAJDEBI YADAB	RAMU YADAB	42/271/9	Y											
2	PARBATI BASFORE	SHIBPRASAD BASFORE	11/VL	Y											
3	GOBINDA DAS	RAGHU DAS	519/N							Y					
4	KAILASH DAS	LT.BAIDYANATH DAS	499/N							Y					
5	NILKAMAL DEBNATH	LT.JAYDEBNATH	109/314							Y					
6	PANCHANAN PAUL	RAM GOPAL PAUL	531/N							Y					
7	SANJAYMAHANTA	LT.MONMAHAN MAHANTA	125/330												

[Signature]
Chairman
Raiganj Municipality

34	SANDHYA RANI DEBNATH	L.T. SATYENDRA CHANDRA DEBNATH	116/C/321															
35	RAMU PASMAN	L.T. HEMAN PASMAN	520/N															
36	MAMATA PASMAN	RANJIT PASMAN	639/N	Y														
37	GITA BHARATI	RAM NARESH BHARATI	45/274/G															
38	BHAGABOTI RABIDAS	KALU RABIDAS	238/A/544															
39	KRISHNA PASMAN	L.T. RAMSUNDAR PASMAN	50/279/(B)	Y														
40	BASANTA ROY	L.T. RAMSWARUP ROY	179/467															
41	NISHIR SAHA	LATE GOPINATH SAHA	421/N						Y									
42	SUNMATIYA CHOUHAN	RAM CHARAN CHOUHAN	187/480	Y														
43	DHANANJOY DEBNATH	LATE JITENDRA DEBNATH	116/321/A						Y									

Signature

Chairman
Raiganj Municipality

Chairman
Raiganj Municipality

RAIGANJ MUNICIPALITY

PMAY (HFA- 2022)

BENEFICIARY LIST OF RAIGANJ MUNICIPALITY OF WARD NO:-7








Modakpara (Slum Code-10012)

Sl. No.	Name of Beneficiary	Father's Name / Husband's Name	Holding No.	Category						Gender	Voter/Adhar Card No	Photo
				SC	ST	OBC	Minority	PH	EWS			
1	MANIK KARMAKAR	MOTILAL KARMAKAR	714/N						YES	YES	MALE	
2	SUKUMAR HALDER	LT KALIPADA HALDER	468/N						YES	YES	MALE	
3	SANTOSH KUMAR SAHA	LT MANINDRA NATH SAHA	677/N						YES	YES	MALE	
4	RANJIT PAUL	LT BHALANATH PAUL	671/N						YES	YES	MALE	
5	RAJESH PASHMAN	SHRIKRISHNA PASHMAN	423						YES	YES	MALE	
6	SANJIT SAHANI	MAHABIR SAHANI	137/204M						YES	YES	MALE	

Chairman
Raiganj Municipality









7	ARJUN PASMAN	MAHENDRA PASMAN	650/N						YES	YES	MALE	748770756500	
8	SWAPNA SARKAR	LT DULAL SARKAR	227/339						YES	YES	FEMALE	823502802208	
9	BISHNU SARKAR	AMULYA SARKAR	07/A/2						YES	YES	MALE	580321327611	
10	TARAPADA PAUL	BHOLA PAUL	495/J						YES	YES	MALE	772511216518	
11	RAMASHISH PASMAN	LT RABI PASMAN	137/204(J)						YES	YES	MALE	535950690396	
12	DUKSHA JHA	RAM BABU JHA	07/A/1						YES	YES	FEMALE	479744098368	
13	MAHENDRA PASMAN	DIPNARAYAN PASMAN	650/N						YES	YES	MALE	786975551631	
14	RAJU PASMAN	SATYA NARAYAN PASMAN	674/N						YES	YES	MALE	226715901924	

Condit

15	MANAJ ROY	MEOYALAL ROY	246/358						YES	YES	MALE	289939857942	
16	SANDIP SARKAR	BIMAN SARKAR	595A/N						YES	YES	MALE	412391588507	
17	SUNIL SINGH	HARI SING	821/N						YES	YES	MALE	766628497188	
18	RINA MALAKAR	NARAYAN MALAKAR	839/N						YES	YES	FEMALE	379278670660	
19	SHIKHA GHOSH	KALACHAND GHOSH	61/129						YES	YES	FEMALE	878583851152	
20	SUSHIL KARMAKAR	SACHIN KARMAKAR	204/316						YES	YES	MALE	655104591938	
21	KHUSHILAL THAKUR	GHURAN THAKUR	799/N						YES	YES	MALE	454766793641	









Milan Patra (Slurp 10014)

Chairman
Raiganj Municipality







22	RAMBILAS SINGH	RAMPRASAD SINGH	607/N							YES	YES	MALE	360999194038	
23	SUBRATA MIDAK	AMAR MODAK	423A/4233							YES	YES	MALE	409767860066	
24	SUBRATA CHAKRABORTY	DIPAK CHAKRABORTY	77/145							YES	YES	MALE	805976712312	
25	PADMA DAS	PRODIP DAS	725/N							YES		FEMALE	3019-1200-9557	
26	PURNIMA PAUL	SAHADEB PAUL	255/337							YES	YES	FEMALE	6391-2798-7785	
27	SIMA SARKAR	LT. HARADHAN SARKAR	36/104							YES	YES	FEMALE	716569617851	
28	DIPAK DAS	RAMPRASAD DAS	141/280							YES	YES	MALE	556461072535	
29	LILA JADAB SINGH	DINDAYAL JADAV	681/N							YES	YES	FEMALE	242345447171	

Soumitra

Chairman
Raiganj Municipality

30	SUJAN CHAKRABORTY	LT. KARTICK CHAKRABORTY.	3/.38						YES	YES	MALE	944714609547	
31	BINA PAUL	LT GOURANGA PAUL	2/.37						YES	YES	FEMALE	508152567508	
32	APARNA SAHANI ROY	LT BHAJAN SAHANI	823/N						YES	YES	FEMALE	414015143405	
33	AJIT DAS	ATUL DAS	121B/198						YES	YES	MALE	898570353512	
34	SHARAN CHOUHAN	BISWANTH CHOUHAN	848/N						YES	YES	MALE	693429588106	
35	HAFIJUL SEKH	SAHADAT SEKH	615/N						YES	YES	MALE	4168-7218-5829	
36	PRAKASH DEY	UDAY DEY	7/2/A						YES	YES	MALE	448955970486	
37	RITENDRA NATH MODAK	JATINDRA MODAK	384/79					YES			MALE	6130-3764-1014	

Signature









38	MANIK PAUL	LT KALACHAND PAUL	510/N							YES	YES	MALE	768342700273	
39	KANAI LAL GOR	LT SHIBAPUJAR GORE	654/N							YES	YES	MALE	371631264029	
40	PRAVAS CHANDRA DAS	LT INDRA MOHAN DAS	774/N							YES	YES	MALE	990181842193	
41	BULA TOUTH	PRODIP ROUTH	329/475							YES	YES	FEMALE	413949380317	
42	MILON PODDAR	SUBAL PODDAR	67/VL							YES	YES	MALE	269687138312	
43	BARUN PAUL	LT BALARAM PAUL	345/83							YES	YES	MALE	262628656161	

New Man Para, (Slum Code-10014)









Signature

Chairman
Raiganj Municipality





Chairman
Raiganj Municipality

44	BISHNU SINGH	RAMPRASAD SINGH	712/N						YES	YES	MALE	623520646918	
45	BIMAL SAHA	LT AMRIT SAHA	360/506						YES	YES	MALE	526403122719	
46	TINKU JADAB	LT KLAXMAN JADAB	483/N						YES	YES	MALE	557645874611	
47	ALPANA SAHA	BISWANATH SAHA	437/N						YES	YES	FEMALE	879953367974	
48	BINAY SARKAR	L UPENDRA SARKAR	331/476						YES	YES	MALE	757876039688	
49	NARAYAN DATTA	LT. JATINDRA NATH DATTA	500/N						YES	YES	MALE	593654719674	
50	SHIB SHANKAR JADAB	LT DINDAYAL JADAB	363/408						YES	YES	MALE	787190382614	
51	RAJESH KR DUTTA	LT. LALIT MOHAN DUTTA	281A/415						YES	YES	MALE	879953367974	




Signature

52	BHABANANDA SEN	JURAN CH. SEN	436/N						YES	YES	MALE	735569020704	
53	SANKAR CHAKRABORTY	LT. SUBHASH CHAKRABORTY	71/140						YES	YES	MALE	607551189366	
54	RANJAN SINGH	LT. RAMBILAS SINGH	62/V.L						YES	YES	MALE	332489150539	
55	SABITA SINGH	MANTU SINGH	136/203						YES	YES	FEMALE	791432916650	
56	SUNITA SAHANI	MANOJ SAHANI	518/N						YES	YES	FEMALE	818861539203	
57	RANJU ROY	BISWAJIT ROY	846/N						YES	YES	FEMALE	284922908352	
58	MUNNI SARKAR	BASANTA SARKAR	520/N						YES	BPL	FEMALE	529545136150	
59	NIRMAL KUMAR DAS	BHUPENDRA KR.DAS	42/110						YES	YES	MALE	461248517170	


Signature

60	JYOTSNA MODAK	ABINASH MODAK	529/N							YES	BPL	FEMALE	923103308366	
61	ABHIJIT MODAK	KRISHNAPADA MODAK	367/60							YES	BPL	MALE	370136110530	
62	CHANDANA MAHANTA PAUL	BISWANATH PAUL	598/W							YES	YES	FEMALE	222457102759	
63	MINA PASMAN	CHHOTELAL PASMAN	7/2/B							YES	BPL	FEMALE	636209303074	

Sahani Para (Slum Code-10015)

64	KARTICK KR, PAUL	LOKNATH PAL	137/204E					YES		YES		MALE	5054-0784-3546	
65	BHABESH DAS	LT, FAKIR DAS	81/149							YES	YES	MALE	6135-4736-9934	
66	ADHIR CHANDRA DAS	SABITA DAS	86/575							YES	YES	MALE	8064-7348-0675	

Soujit

67	ITI SARKAR	ANATHRABANDHU SARKAR	7/2/C						YES	YES	FEMALE	363994405448	
68	SUDAAVMA JADAV	MUNILAL JADAV	230/342						YES	YES	MALE	764203354303	
69	SUMANA GHOSH JADAV	ASHOK JADAV	65/VL						YES	YES	FEMALE	682150608356	
70	ASHTAMI SARKAR	SURESH SARKAR	155/222						YES	YES	FEMALE	977964194909	
71	MATILAL SING	FUDAN SING	819/N						YES	BPL	FEMALE	257928319199	
72	GANESH ROY	SUKHERU ROY	836/N						YES	BPL	MALE	811836965676	
73	NAYAN SINGH	MITHU SINGH	331/476F						YES	BPL	MALE	632773586864	

Signature

Chairman
Raiganj Municipality

74	SANJAY KUMAR SAHA	PHANINDRA MOHAN SAHA	749/N					YES	BPL	MALE	6856580900064	
75	FULMATI SAHANI	GANGA SAHANI	149/216					YES	BPL	FEMALE	716139948393	
76	SHIB MANGAL JADAB	MAHADEB JADAB	177/245					YES	YES	MALE	308036694266	
77	HARIHAR MUNI PASWAN	SUDHISH PASWAN	777/N					YES	BPL	FEMALE	949171068791	
78	USHA CHOUHAN	MANOJ CHOCHAN	730/N					YES	YES	FEMALE	485942124213	
79	MALAY PAUL	MANORANJAN PAL	63/131					YES	BPL	MALE	223294910718	
80	SUDHANYA SARKAR	SUSHIL SARKAR	146/213					YES	BPL	MALE	836424180592	

Sardar








Chairman
Raiganj Municipality

Chairman
Raiganj Municipality









81	SUJOY PAUL	L.T. MANORANJAN PAUL	7/B/3							YES	BPL	MALE	798192355714	
82	KISHOR YADAV	L.T. RAMCHANDRA YADAV	374/387							YES	BPL	MALE	990097579710	
83	SUKLA YADAV	SURENDRA YADAV	804/N							YES	General	FEMALE	698692784606	
84	DEBU PASMAN	JAMUNA PASMAN	753/N							YES	General	MALE	390321469402	








Chairman
Raiganj Municipality

UL
PMAY (HFA- 2022)
BENEFICIARY LIST OF RAIGANJ MUNICIPALITY OF WARD NO:- 08
 Saktinagar (Slum Code-10023)

Sl. No.	Name of Beneficiary	Father's Name / Husband's Name	Holding No.	Category							Gender	Voter/Adhar Card No	Photo	
				SC	ST	OBC	Minority	PH	EWS	General				
1	DINA PASHAMAN	L.T. BHALIBAR PASHAMAN	550/514	YES						YES		MALE	6984723610587	
2	AJAY CHOWDHURY	L.T NIPATA CHOWDHURY	111/121							YES		MALE	654242366202	
3	BRAJESH MODAK	SACHINDRA NATH MODAK	673/72			YES				YES		MALE	346734747439	
4	MANIK SUTRADHAR	UPEN SUTRADHAR	365/575							YES		MALE	249208325990	
5	RIPAN KUMAR DAS	HIRALAL DAS	279/417							YES		MALE	994906356440	
6	KALPANA SARKAR	NIRANJAN SARKAR	116/126							YES		FEMALE	784815079270	
7	DIPALI SAHA	HARIPADA SAHA	280/421							YES		FEMALE	521719665841	
8	PRABHAS SAHA	BIRU SAHA	18							YES		MALE	922692073312	
9	SHIBU DAS	L.T. SUDHIR CH DAS	73/78	YES						YES		MALE	968591215103	
10	SURENDAR ROY	L.T. MAHADEB ROY	35/39							YES		MALE	780683271508	
11	PRANAB SENGUPTA	LT PARBATI SENGUPTA	50/54							YES		MALE	327754315818	
12	SOURAV SAHA	KALA SAHA	93			YES				YES		MALE	77380437044	

13	GOUR MODAK	SACHINDRA NATH MODAK	67C/72							YES	YES	MALE	961680552175	
14	GOURANGA PAUL	RANJIT PAUL	907							YES	YES	MALE	390662091005	
15	TAPAN KUMAR ROY	LT. PATHAK CH.ROY	784							YES	YES	MALE	555998495194	
16	LAXMI SAHA	DIPAK SAHA	1004							YES	YES	FEMALE	327122067316	
17	SURESH THAKUR	LT. SANELAL THAKUR	113/123					YES		YES		MALE	457635205312	
18	MALA PASMAM	BABLU PASMAM	993							YES	YES	FEMALE	464868915873	
19	MEDANI PATHAK	LT SURYA PATHAK	1054/N							YES	YES	MALE	502948603468	
20	NIRENAN KAR	LT NIBARAN KAR	106/116							YES	YES	MALE	311302261077	
21	RAJESH DEB	LT GOPAL CH DEB	120/130							YES	YES	MALE	957583104212	
22	MANIK SAHA	LT MAKHANLAL SAHA	325/483							YES	YES	MALE	578321139593	
23	PARTHA SARITHI DEY	LT CHANDRA BHUSHAN DEY	119/129							YES	YES	MALE	668924813997	
24	RAMHARI SARKAR	LT JAHARI SARKAR	616							YES	YES	MALE	968239842831	
25	BAIDANATH BASAK	ANIL BASAK	1049/N					YES		YES		MALE	290454732285	

26	RATAN KUMAR PASWAN	LT CHANO PASWAN	674/635							YES	YES	MALE	863954325008	
27	TARAK GHOSH	SAMBHU GHOSH	311/460							YES	YES	MALE	928569087257	
28	TARINI PASMAN	LT BADRI PASMAN	886							YES	YES	MALE	588735164829	
29	LITAN DAS	LT HIRALAL DAS	279/417							YES	YES	MALE	270737330483	
30	DAMODAR MAHATO	LT JAMUNA MAHATO	554							YES	YES	MALE	210052645856	
31	SHYAM PASMAN	LT RAMDEB PASMAN	903							YES	YES	MALE	545231799699	
32	PARITOSH MADAK	LT SACHINDRANATH MADAK	67/72							YES	YES	MALE	397639260060	
33	SHUKRA MAHAMMAD	LT KAPIL MAHAMMAD	512/112						YES	YES	YES	MALE	798504767838	
Shaktinagar Barwaritala (Slum Code-10024)														
34	KANAI BARMAN	LT. GHAMANU BARMAN	884						YES	YES	YES	MALE	935571759988	
35	BASANTI PASHMAN	ASHOK PASHMAN	801						YES	YES	YES	FEMALE	412369395902	
36	TRIPTI ROY	LT. GANGA PRASAD ROY	63/68							YES	YES	FEMALE	512472582643	
37	BIPINCHANDRA BARUI	LALI CHANDRA BARUI	640						YES	YES	YES	MALE	266914270033	
38	MANU BOSE	LT SUBHASH BOSE	792							YES	YES	FEMALE	432632112447	

95	ANITA DEBI MAHATO	SHIBU MAHATO	676/638							YES	YES	FEMALE	954112862255	
96	GAYATRI PASMAN	LT HAJARIYA PASMAN	8/C							YES	YES	FEMALE	211029214872	
97	SHEKHAR GOSWAMI	LT DEBKINKAR GOSWAMI	1050							YES	YES	MALE	786942476632	
98	RENUBALA SAHA	LT UDAY SAHA	893							YES	YES	FEMALE	376471546563	
99	CHUNILAL CHOWDHURY	LT UMESH CHOWDHURY	283/426							YES	YES	MALE	481493523750	
100	SOMNATH BANERJEE	LT. HARINARAYAN BANERJEE	124/133							YES	YES	MALE	225134755630	












Chairman
Raiganj Municipality

RAIGANJ MUNICIPALITY












PMAY (HFA- 2022)

BENEFICIARY LIST OF RAIGANJ MUNICIPALITY OF WARD NO:- 09

Ramendra Pally (Slum Code-10021)

Sl. No.	Name of Beneficiary	Father's Name / Husband's Name	Holding No.	Category						Gender	Voter/Adhar Card No	Photo
				SC	ST	OBC	Minority	PH	EWS			
1	ANIL CHANDRA DAS	LT. BINOD CHANDRA DAS	84/91						Y	Y	MALE	
2	BISO ROY	MANGAL ROY	971						Y	Y	FEMALE	
3	PARTHA BHATTACHARJEE	SWARAJ BHATTACHARJEE	800						Y	Y	MALE	
4	NARAYAN SAHA	LT.RABINDRA NATH SAHA	27/31						Y	Y	MALE	
5	ALOKE KUMAR GHOSH	LT.MOHINI MOHAN GHOSH	44/48						Y	Y	MALE	
6	UJJAL GHOSH	LT.BASANTA KR. GHOSH	148/158						Y	Y	MALE	
7	DIPU SAHA	LT. SUKUMAR SAHA	37/41						Y	Y	FEMALE	
8	SUSHANTA SUTRADHAR	UPEN SUTRADHAR	510/90						Y	Y	MALE	
9	KOUSHIK ROY	LT. AJIT KUMAR ROY	350/526						Y	Y	MALE	

Chairman
Raiganj Municipality

10	NIRMAL BASAK	PARIMAL BASAK	41A/45																	665044926722	MALE	Y	Y
11	MINATI BIN	SUKUMAR BIN	36/40																	588755518529	FEMALE	Y	Y
12	SUMITRA CHAKRABORTY	LT. SHIB KR. CHAKRABORTY	204/212																	256562524027	FEMALE	Y	Y
13	SHEFALI DAS	LT.RAGHUNATH DAS	57/VL																	419197759533	FEMALE	Y	Y
14	RATAN PAUL	LT. AMULLA PAUL	194A/202																	864010879750	MALE	Y	Y
15	ACHINTA PAUL	LT. AMULLA PAUL	194/202																	802653958712	MALE	Y	Y
16	GOUR GOPAL DUTTA	LT.DHARANIDHAR DUTTA	192/200																	565159909978	MALE	Y	Y
17	DEBASIS ROY	LT.BIMAN KUMAR ROY	215A/222																	238749896917	MALE	Y	Y
18	ARUP KUMAR ROY	LT. BIMAN KUMAR ROY	215C/222																	557068629694	MALE	Y	Y
19	BHOLA CHAKRABORTY	BHUPENDRO KUMAR CHAKRABORTY	405/615																	643877670563	MALE	Y	Y
20	SHILA SAHA	LT.PRANGOPAL SAHA	227/229C																	957495413396	FEMALE	Y	Y

Chairman
Raiganj Municipality

