

PRADHAN MANTRI AWAS YOJANA

HOUSING FOR ALL (HFA)

BENEFICIARY-LED-CONSTRUCTION

FY.-2019-20



Project submitted by:-

Panskura Municipality

Panskura, Purba Medinipur.

Table of Contents

SL	Particulars	Page
1.	<i>PREFACE</i>	2
2.	<i>INTRODUCTORY NOTE BY CHAIRMAN</i>	3
3	<i>Abbreviations</i>	4-5
4	<i>Working Definitions</i>	5-6
5	<i>Background</i>	6-7
6	<i>Approach and Methodology</i>	7
7	<i>Map of Panskura Municipality</i>	8
7.	<i>PROJECT AT A GLANCE (Annexure 7C)</i>	9-11
8	<i>EXECUTIVE SUMMERY</i>	12-13
9	<i>FUND FLOW</i>	14
10	<i>City Profile and Overview</i>	15-17
11	<i>DEVELOPMENT OBJECTIVES</i>	18-19
12	<i>MUNICIPAL VISION</i>	20
13	<i>Progress for the year 2015-2016 with photo of under construction house</i>	20

SL	Particulars	Page
14	<i>HFAPoA and Proadhan Mantri Awas Yojana (Housing for All)</i>	21-24
15	<i>Introduction to Proadhan Mantri Awas Yojana (PMAY)</i>	24
16	<i>The duration of Pradhan Mantri Awas Yojana [PMAY] 2015 TO 2022</i>	25
17	<i>Need for Projects</i>	26-27
18	<i>Funding Pattern of PMAY</i>	28
19.	<i>Assessment of Present Status of Slums</i>	29-31
20.	<i>Slum Profile and its Location</i>	32-39
21.	<i>Summary of Findings of Demand Survey</i>	39-42
22.	<i>List of Slums area</i>	43-45
23.	<i>List of Non-Slums area</i>	46-47
24.	<i>Status of Physical Infrastructure in Slum area</i>	47-154
25.	<i>Slum MAP</i>	155
26.	<i>Estimate</i>	
27.	<i>Drawing</i>	
28.	<i>Beneficiary list for 2019-20</i>	



Preface

Pradhan Mantri Awas Yojana (PMAY) aims at Providing Housing for All (HFA) by 2022 when the Nation Complete 75 years of its independence.

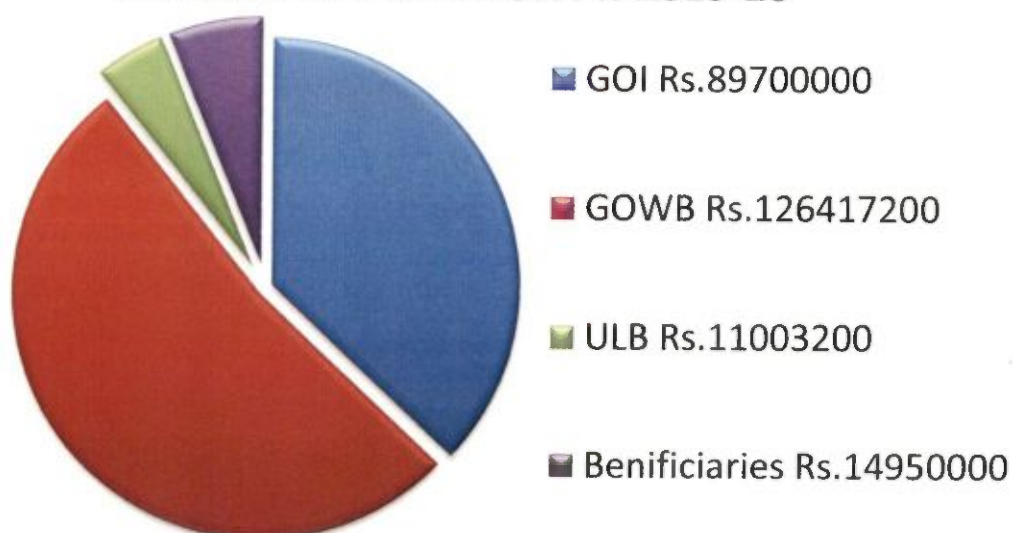
The urban homeless persons contribute to the economy of the cities and thus the Nation as cheap labour in the informal sector; yet they live with no shelter or social security. The urban homeless service with many challenges like no access to elementary Public Services such as health, education, food, water and sanitation. Pradhan Mantri Awas Yojana (PMAY) also aims at providing a pucca house to every family with water connection, toilet facilities, 24 X 7 electricity supply and access.

The Mission seeks to address the housing requirement of urban poor including slum dwellers through "In Situ" Slum Redevelopment, Affordable Housing through credit linked subsidy, and Affordable Housing in partnership and subsidy for beneficiary led individual house. Under the mission, beneficiaries can take advantage under one component only.

Total beneficiaries of the scheme are **598 nos** from 140 nos slum & Non Slum projected for the year 2019-20.

This project report has been prepared for total outlay of **Rs. 2420.70** lakhs and the physical schemes for this town have been identified on the basis of preliminary assessment befitting with the final and comprehensive development project plan for the entire town.

PHASING OF FUND FOR FY.-2019-20



Introductory Note by Chairman

PANSKURA MUNICIPALITY was established in 2002 behind its birth there are heart content labours of many respected persons.

Though there are many difficulties and obstacles in the development sector of our municipality we will try to build it beautiful and accessible to each and every people of the municipality . Our

municipality intends to transform itself into an environmentally clean and green urban area. Thus, it ensures all the citizens lead healthy lives. We are now taking different development plans for providing adequate and equitable access to basic services such as water supply, sanitation, roads, electricity, street lights, drainage system, market facilities garbage disposals, health care facilities, schools and colleges, parks & gardens, recreation centers to all the poor households in our municipality.

Now Panskura is in the process of preparing the Housing For All Plan of Action (HFAPoA) & DPR. The programmed will promote the livelihood options for community with a thrust on covering the vulnerable population. It brings an opportunity to provide shelter to urban poor, resident in non-notified slums in the ULB. At some point we have been successful in realizing the dreams of the people while in others we were not. Preparation of **Housing For All Plan of Action** along with, its implementation and monitoring opened a new challenge to us – the challenge of providing all basic services to all poor people and ensuring equitable socio-economic development of the people of Panskura.

Development is not a one point agenda. With the complex social, political and economic situation it is indeed a daunting task. However we believe that we are progressing in the right direction with the support of Government of West Bengal and Ministry of Housing and Urban Poverty Alleviation, Government of India we will be able to achieve the desired objectives.

The 1st Housing For All Plan of Action which will provide development of all slums and ensure that new slums do not come up and thereby developing Panskura into a energetic economy. Learning from the past we look forward towards achieving long term benefits, perspectives and convergences rather than short term goals. The Housing For All Plan of Action & DPR has been prepared and we look forward for a great future.



Chairman

Panskura Municipality
Chairman
Panskura Municipality

Abbreviations

<i>A&OE</i>	<i>Administrative and Other Expenses</i>	<i>LIG</i>	<i>Low Income Group</i>
<i>AHP</i>	<i>Affordable Housing in Partnership</i>	<i>MD</i>	<i>Mission Directorate</i>
<i>AIP</i>	<i>Annual Implementation Plan</i>	<i>MoA</i>	<i>Memorandum of Agreement</i>
<i>BMTPC</i>	<i>Building Materials & Technology Promotion Council</i>	<i>MoHUPA</i>	<i>Ministry of Housing and Urban Poverty Alleviation</i>
<i>CDP</i>	<i>City Development Plan</i>	<i>MoU</i>	<i>Memorandum of Understanding</i>
<i>CLS</i>	<i>Credit linked subsidy</i>	<i>NA</i>	<i>Non Agricultural</i>
<i>CNA</i>	<i>Central Nodal Agencies</i>	<i>NBC</i>	<i>National Building Code</i>
<i>CPHEEO</i>	<i>Central Public Health and Environmental Engineering Organisation</i>	<i>NHB</i>	<i>National Housing Bank</i>
<i>CSMC</i>	<i>Central Sanctioning and Monitoring Committee</i>	<i>NOC</i>	<i>No Objection Certificate</i>
<i>DIPP</i>	<i>Department of Industrial Policy and Promotion</i>	<i>NPV</i>	<i>Net Present Value</i>
<i>DPR</i>	<i>Detailed Project Report</i>	<i>PLI</i>	<i>Primary Lending Institution</i>
<i>EMI</i>	<i>Equated Monthly Installment</i>	<i>RWA</i>	<i>Residents' Welfare Association</i>
<i>EWS</i>	<i>Economically Weaker Section</i>	<i>SECC</i>	<i>Socio Economic and Caste Census</i>
<i>FAR</i>	<i>Floor Area Ratio</i>	<i>HFAPoA</i>	<i>Slum Free City Plan of Action</i>



<i>FSI</i>	<i>Floor Space Index</i>	<i>SLAC</i>	<i>State Level Appraisal Committee</i>
<i>HFA</i>	<i>Housing for All</i>	<i>SLNA</i>	<i>State Level Nodal Agency</i>
<i>HFAPoA</i>	<i>Housing for All Plan of Action</i>	<i>SLSMC</i>	<i>State Level Sanction and Monitoring Committee</i>
<i>IEC</i>	<i>Information Education & Communication</i>	<i>TDR</i>	<i>Transfer of Development Rights</i>
<i>IFD</i>	<i>Integrated Finance Division</i>	<i>TPQMA</i>	<i>Third Party Quality Monitoring Agency</i>
<i>IIT</i>	<i>Indian Institute of Technology</i>	<i>ULB</i>	<i>Urban Local Body</i>
<i>IS</i>	<i>Indian Standard</i>	<i>UT</i>	<i>Union Territory</i>

Working Definitions

Affordable Housing Project:	Housing Projects where 35 % of the houses are constructed for EWS category
Beneficiary	A beneficiary family will comprise husband, wife and unmarried children. The beneficiary family should not own a pucca house (an all-weather dwelling unit) either in his/her name or in the name of any member of his/her family in any part of India
Carpet Area	Area enclosed within the walls, actual area to lay carpet. This area does not include the thickness of the inner walls.
Central Nodal Agencies	Nodal Agencies identified by Ministry for the purposes of implementation of Credit Linked subsidy component of the mission
Economically Weaker Section(EWS)	EWS households are defined as households having an annual income up to Rs 3, 00,000(Rupees Three Lakhs). States/UTs shall have the flexibility to redefine the annual income criteria as per local conditions in consultation with the Centre
EWS House	An all-weather single unit or a unit in a multi storeyed super structure having carpet area of upto 30 sq.m. with adequate basic civic services and infrastructure services like toilet , water, electricity etc. States can determine the area of EWS as per their local needs with information to Ministry

“Floor Area Ratio” (FAR)/FSI	<p>The quotient obtained by dividing the total covered area (plinth area) on all the floors by the area of the plot:</p> $\text{FAR} = \frac{\text{Total covered area on all the floors} \times 100}{\text{Plot area}}$ <p>If States/Cities have some variations in this definition, State/City definitions will be accepted under the mission</p>
Implementing Agencies	Implementing agencies are the agencies such as Urban Local Bodies, Development Authorities, and Housing Boards etc. which are selected by State Government / SLSMC for implementing Housing for All Mission.
Low Income Group (LIG)	LIG households are defined as households having an annual income between Rs.3, 00,000 (Rupees Three Lakhs One) up to Rs.6, 00,000 (Rupees Six Lakhs). States/UTs shall have the flexibility to redefine the annual income criteria as per local conditions in consultation with the Centre.
Primary Lending Institutions (PLI)	Scheduled Commercial Banks, Housing Finance Companies, Regional Rural Banks (RRBs), State Cooperative Banks, Urban Cooperative Banks or any other institutions as may be identified by the Ministry
Slum	A compact area of at least 300 population or about 60-70 households of poorly built congested tenements, in unhygienic environment usually with inadequate infrastructure and lacking in proper sanitary and drinking water facilities.
State Land Nodal Agencies (SLNAs)	Nodal Agency designated by the State Governments for implementing the Mission
Transfer of Development Rights (TDR)	TDR means making available certain amount of additional built up area in lieu of the area relinquished or surrendered by the owner of the land, so that he can use extra built up area himself in some other land.

Background

“Housing for All” Mission for urban area will be implemented during 2015-2022 and this 1.1 Mission will provide central assistance to implementing agencies through States and UTs for providing houses to all eligible families/beneficiaries by 2022.

Mission will be implemented as Centrally Sponsored Scheme (CSS) except for the component 1.2 of credit linked subsidy which will be implemented as a Central Sector Scheme.

A beneficiary family will comprise husband, wife, unmarried sons and/or unmarried daughters. 1.3 The beneficiary family should not own a pucca house either in his/her name or in the name of any member of his/her family in any part of India to be eligible to receive central assistance under the mission.

States/UTs, at their discretion, may decide a cut-off date on which beneficiaries need to be resident 1.4 of that urban area for being eligible to take benefits under the scheme.

Mission with all its component has become effective from the date 17.06.2015 and will be 1.5 implemented upto 31.03.2022.

All 4041 statutory towns as per Census 2011 with focus on 500 Class I cities would be covered in three phases as follows:

Phase I (April 2015 - March 2017) to cover 100 Cities selected from States/UTs as • per their willingness.

Phase II (April 2017 - March 2019) to cover additional 200 Cities•

Phase III (April 2019 - March 2022) to cover all other remaining Cities•

Ministry, however, will have flexibility regarding inclusion of additional cities in earlier phases in case there is a resource backed demand from States/UTs.

Approach and Methodology

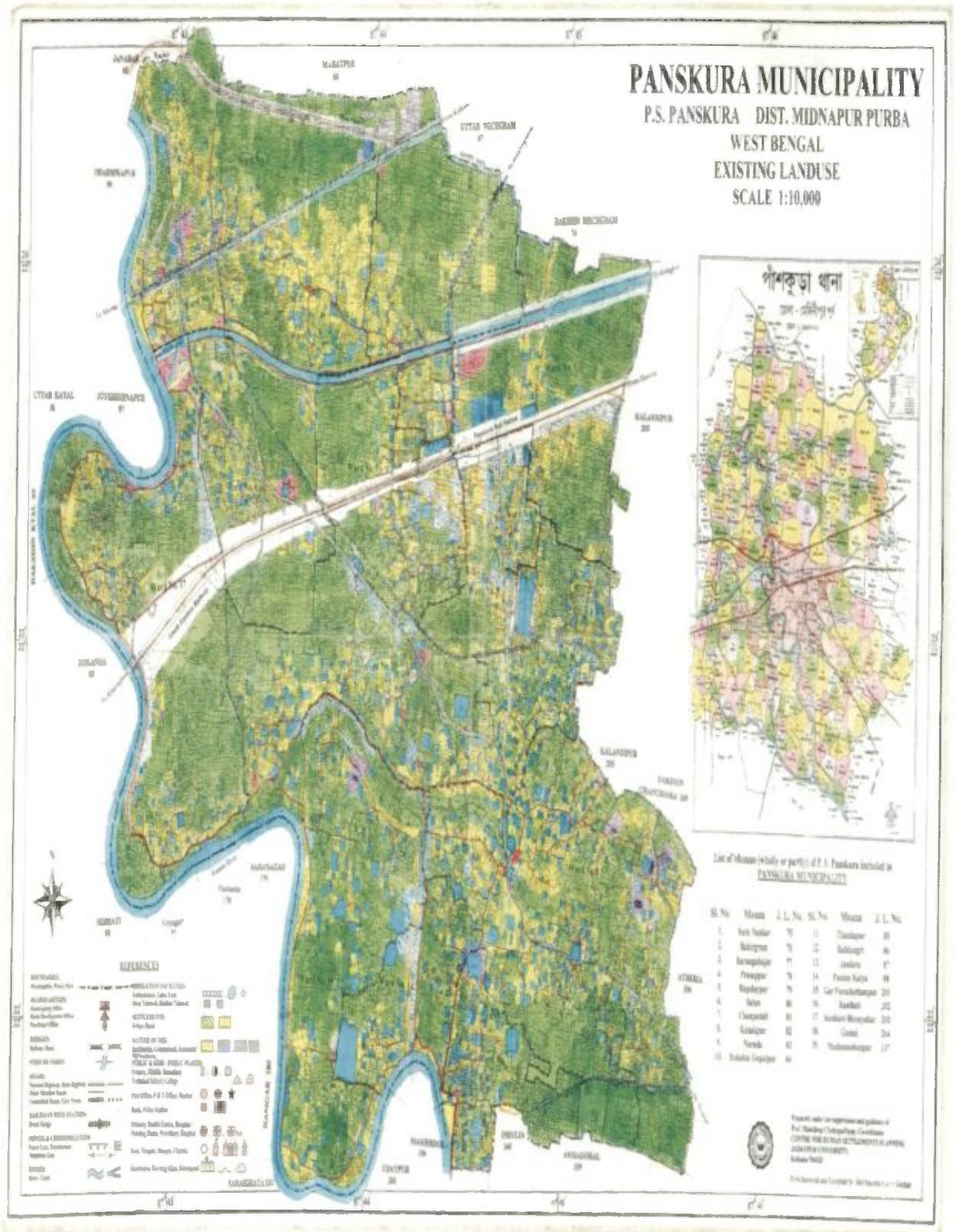
The HFAPoA for Panskura has been prepared in accordance with the guidelines issued by Ministry of Housing and Urban Poverty Alleviation, Government of India. Overall approach adopted throughout the preparation of this HFAPoA has been based on four key principles,

- well rounded stakeholder consultations,
- continuous community involvement,
- providing innovative solutions and
- coordination & validation.

Methodology adopted for preparation of HFAPoA is demonstrated in the below:

- 1) Taking Initiative for Demand Assessment Survey.
- 2) Conducting Orientation Programme with elected representative and officers of ULB.
- 3) Conducting Orientation programme with Supervisors and Enumerators.
- 4) Conducting Demand survey and complete the work.
- 5) Conducting Data Entry of the survey form and complete the work
- 6) Analysis of the data.
- 7) Filling up the requisite formats.
- 8) Planning of project with elected representatives and officers of ULB.
- 9) Preparing investment requirement and Financial plan
- 10) Finalization of HFAPoA.

MAP OF PANSKURA MUNICIPALITY



Sub-Assistant Engineer
PANSKURA MUNICIPALITY

PROJECT AT A GLANCE (Annexure 7C)

Annexure 7C

(Para 14.5 of the Guidelines)

Format for Projects under Beneficiary led Construction or Enhancement

1	Name of the State:	:	West Bengal						
2	Name of the District:	:	Purba Medinipur						
3	Name of the City:	:	Panskura						
4	Project Name:	:	Hfa-Panskura -2019-20						
5	Project Code:	:	19801758034N0						
6	State Level Nodal Agency:	:	State Urban Development Agency						
7	Implementing Agency/ ULB	:	Panskura Municipality						
8	Date of Approval by State Level Sanctioning and Monitoring Committee (SLSMC)	:							
9	No. of location covered in project: No of Slum Area Covered & No of Non Slum Area Covered	:	Name of Location	No. of beneficiaries	Whether Slum / Non-Slum	If Slum, then Slum type	If slum, whether it gets completely rehabilitated		
			PANSKURA MUNICIPAL AREA	598	Covering both Slum & Non-Slum area	Notified	No		
10	Project Cost (Rs. In Lakhs)	:							
11	No. of beneficiaries covered in the project	:	GEN	SC	ST	OBC	Total	Minority	Person with Disability
			565	19	0	14	598	295	0
12	Whether beneficiary have been selected as PMAY Guidelines?	:	Yes						
13	No. of Houses constructed / acquired. Please specify ownership (Any of these)	:	Joint	Female	Male	Transgender			
			0	145	453	0			
14	No. of beneficiaries covered in the project	:	Male	Female	Transgender				
			453	145	0				
15	Whether it has been ensured that selected beneficiaries have rightful ownership of the land ?	:	Yes						

1 6	Whether building plan for all houses have been Approved?	:	Yes
	i. GoI grant required (Rs. 1.5 lakh per eligible beneficiary) (Rs. in Lakhs)	:	897.00
1 7	ii. State grant, (Rs. in Lakhs)	:	1,264.17
	iii. ULB grant (Rs. in Lakhs)	:	110.03
	iv. Beneficiary Share (Rs. in Lakhs)	:	149.50
	v. Total (Rs. in Lakhs)	:	2,420.70
1 8	Whether technical specification / design for housing have been ensured as per Indian Standards / NBC/ State Norms?	:	Yes
1 9	Whether it has been ensured that balance cost of construction is tied up with State Grant, ULB Grant & Beneficiary Share ?	:	Yes
	Whether trunk and line infrastructure is existing or being provisioned ?	:	
	i. Water Supply	:	Yes
	ii. Sewerage	:	No
	iii. Road	:	Yes
	iv. Storm Water Drain	:	Yes
	v. External Electrification	:	No
	vi. Solid Waste Management	:	No
	vii. Any Other	:	No
	viii. In case, any infrastructure has not been proposed, reason thereof.	:	No
2 0	Whether disaster (earthquake, flood, cyclone, landslide etc.) resistant features have been adopted in concept, design and implementation of the project ?	:	Yes
2 1	Whether Demand Survey Completed for entire city ?	:	Yes
2 2	Whether City-wide integrated project have been formulated ? If not reasons thereof ?	:	Yes
2 3	Whether validation with SECC data for housing condition conducted ?	:	Yes
2 4	Whether Direct Benefit Transfer (DBT) of fund to individual bank account of beneficiary ensured in	:	Yes

	the project ?	
2 5	Whether there is provision in DPR for tracking/monitoring the progress of individual houses through geo-tagged photographs ?	Yes
2 6	Whether any innovation/cost effective / Green technology adopted in the project?	Yes
2 7	Comments of SLAC after techno economic appraisal of DPR	Project covers the most needy beneficiaries
2 8	Project brief including any other information ULB/State would like to furnish	The project covers all wards
2 9	Project Submission Date to SLSMC	

It is hereby confirmed that State/UT and ULB have checked all the beneficiaries as per guidelines of HFA. It is also submitted that no beneficiary has been selected for more than one benefit under the Mission including Credit Linked Subsidy Scheme (CLSS) component of the Mission.

Signature of **Chairman**
Panskura Municipality

Signature

Chief Engineer
M.E Dte, GoWB

Signature

(Director, SUDA)

Signature

(Secretary, UD & MA
Department, GoWB)



EXECUTIVE SUMMERY**Executive Summary****Project Details**

1	Name of the State:	:	West Bengal
2	Name of the District:	:	Purba Medinipur
3	Name of the City:	:	Panskura
4	Project Name:	:	Hfa-Panskura -2019-20
5	Project Cost (Rs. in Lakhs)	:	2,420.70
6	Central Share (Rs. in Lakhs)	:	897.00
7	State Share (Rs. in Lakhs)	:	1,264.17
8	ULB Share (Rs. in Lakhs)	:	110.03
9	Beneficiary share (Rs. in Lakhs)	:	149.50
10	Total Infrastructure Cost (Rs. in Lakhs)	:	220.06
11	Percentage of Infrastructure Cost of Housing Cost	:	10%
12	Infrastructure Cost per Dwelling Unit (Rs. in Lakhs)	:	0.368
13	Year of Implementation	:	2019-20
14	Component Construction	Housing	Beneficiary Led Construction (BLC)
15	SOR Adopted	:	PWD (WB) w.e.f 1.11.17 with current corrigendum

Project Contributions (Physical + Financial) (Rs. in Lakh)

Sl	Scheme Component	Type	Qty	Unit	Rate (in Rs/Unit)	Proposed Project Cost (In Lakh)	Appraised Project Cost (In Lakh)	Central Share (Rs. 1.5Lakh/ DU)	State Govt. Share (Rs. 1.93Lakh/ DU)	ULB Share	Beneficiaries Share @ 0.25 Lakh/ DU)
A. HOUSING											
1	New in-situ										
	Single Storied Units	BLC	598	Nos	368000.00	2,200.64	2,200.64	897.00	1,154.14		
Total Housing Cost Sub Total (A)						2,200.64	2,200.64	897.00	1,154.14		
B. INFRASTRUCTURE											
Sl	Scheme Component	Type	Qty	Unit	Rate (in Rs/Unit)	Proposed Project Cost (In Lakh)	Appraised Project Cost (In Lakh)	Central Share (Rs. in Lakh)	State Govt. Share (@50%) (in Lakh)	ULB Share (@50%) (in Lakh)	Beneficiaries Share (in

											Lak h)
1ROADS											
1.1	Concrete Roads	Concrete	10559.5	Sq.m	1042.00/sq.m	110.03	110.03	0	55.01	55.01	0
2. WATER SUPPLY (Proposed)											
	0	0	0	0	0	0	0	0	0	0	0
3 STORM WATER DRAINS											
	Drainage (M)	(Section - 400x 400)	4218.94	M	Rs.2608.00 /M	110.03	110.03	0	55.01	55.01	0
Total Infrastructure Cost Sub Total (B)						Fill up	Fill up	Fill up	Fill up	Fill up	Fill up
GRAND TOTAL (A+B)						220.06	220.06	0	110.03	110.03	0

Somnath Maity

Sub-Assistant Engineer
Signature of the U.L.B level
Competent Technical officer
Panskura Municipality

Name & Designation: **SOMNATH MAITY**
SAE

Fax No:

Telephone No: **9476107696**

E-mail: **pans_munici@yahoo.co.in**

Signature of the
State level
Competent
Technical Officer

Name & Designation: Chief Engineer,
Medte, GoWB
Bikash Bhavan, South Block, 1st
Floor, Salt lake, Kol-91

Fax No: **033-23375474**

Telephone No: **033-23371331**

E-mail: **ce_medte@yahoo.com**

Signature

Director(SUDA)

Name & Designation: **Debarati Dutta Gupta**
Director, SUDA
Fax No: **033-23585767**

Telephone No: **033-23585767**

E-mail: **wbsudadir@gmail.com**

[Signature]
Signature of the
Chairman
Panskura Municipality

Name & Designation:

Fax No:

Telephone No:

E-mail:

FUND FLOW:
Total Project cost

NAME_OF THE SCHEME	ESTIMATED COST	YEAR 2019-20				TOTAL
		GOI	GOWB	ULB	Beneficiaries	
PMAY project Panskura Municipality	2420.70	897.00	1264.17	110.03	149.50	2420.70

PHASING OF FUND

Rupees in lakhs

YEAR 2019-20	RELEASE OF FUND				
	GOI	GOWB	ULB	Beneficiaries	TOTAL
1st Installment @ 40%	358.80	505.66	44.01	59.80	968.28
2nd Installment @ 40%	358.80	505.66	44.01	59.80	968.28
3rd Installment @ 20%	179.40	252.83	22.00	29.90	48.414
TOTAL	897.00	1264.17	110.03	149.50	2420.70

REQUIREMENT OF FUND

Rupees in lakhs

SL. NO	NAME_OF THE SCHEME	YEAR 2019-20	TOTAL
1	PMAY project - ,Panskura Municipality	2420.70	2420.70
Total		2420.70	2420.70

City Profile and Overview

The important river i.e. Kansabati flows the water in the period from June to October. It has an average elevation of 7 meters. It's situated on the NH6 on the way from Kolkata to Khargapur. The livelihood of the common people is dependent on agriculture. Many varieties of flowers / green vegetable are grown and are supplied to Kolkata from here. Panskura Banamali College is the sole institution of higher education. The town is connected by train and road(NH6) to Kolkata which is nearest big city.

Our Municipality constituted on 03/12/2001 but it has started functioning from 8th June 2002.

Panskura is a town and a police station in purbamedinipur District in the Indian state of West Bengal.

Agriculture variety is the specialty of the town. Farmers of this town grows mainly Paddy, Ground Nut, Vegetable & specially Flower. There is no major industry in the municipality.

Table 1 : City at a Glance

Information about Panskura Municipality

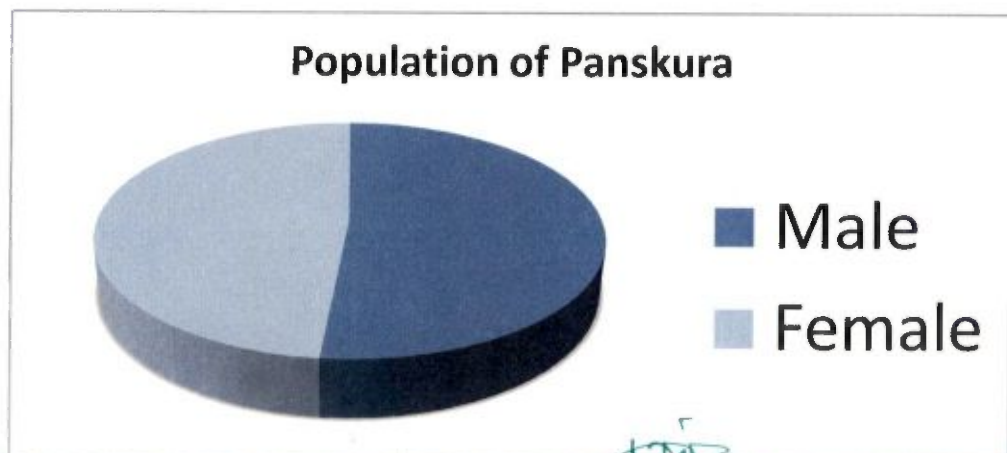
Coordinates	22.24' N, 87.43'E
Area	17.04 sq.km.
Population	49818 (2001 Census) & 57904(2011Census)
No of Wards	18
Country	India
State	West Bengal
District	Purba Medinipur
E.Mail ID	pans_munici@yahoo.co.in
Phone No	03228 252312 & 252005
Fax No	03228 -252005
Time Zone	IST (UTC+5:30)

Source: Panskura Municipality

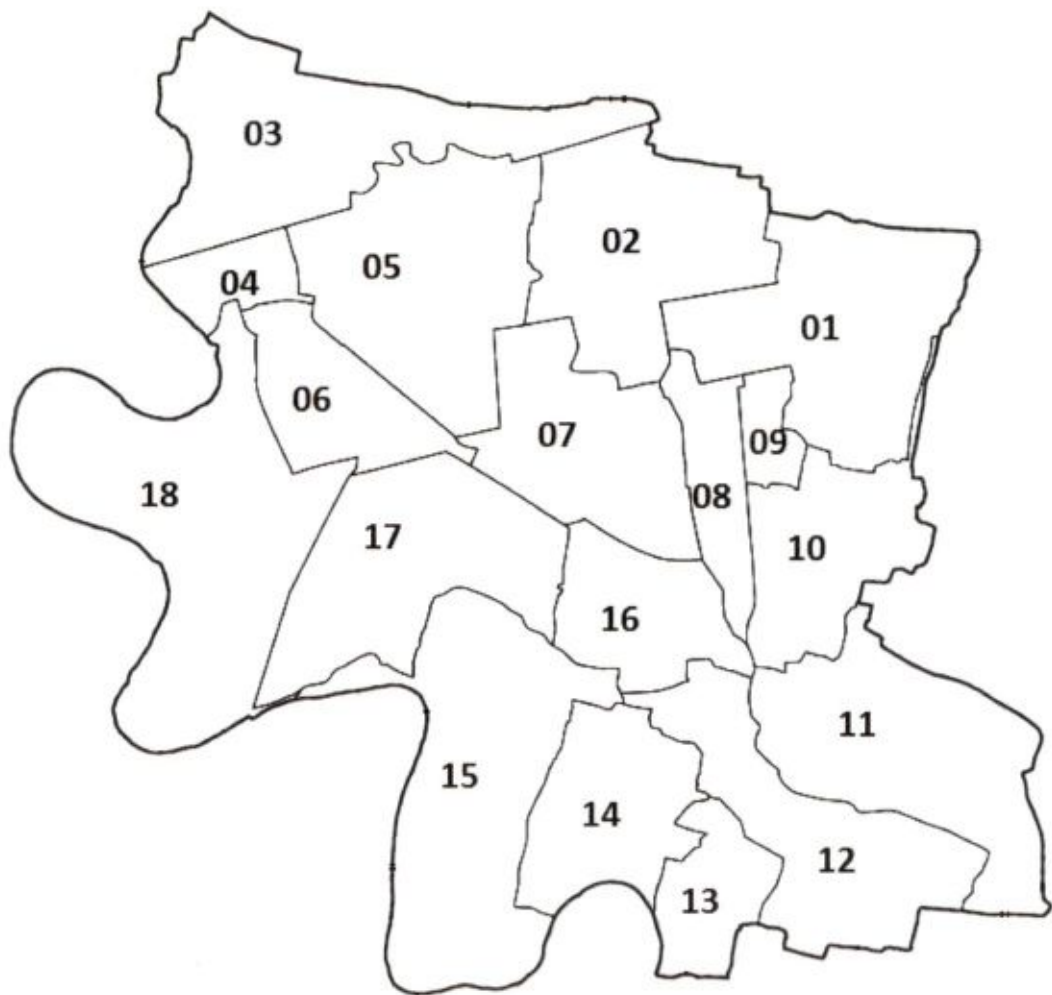
Table 2: Population of Panskura

Total Population	Male	Female	Density of Population(Per sq. km.)
57904	29819	28085	3398

Source: Census of India, 2011

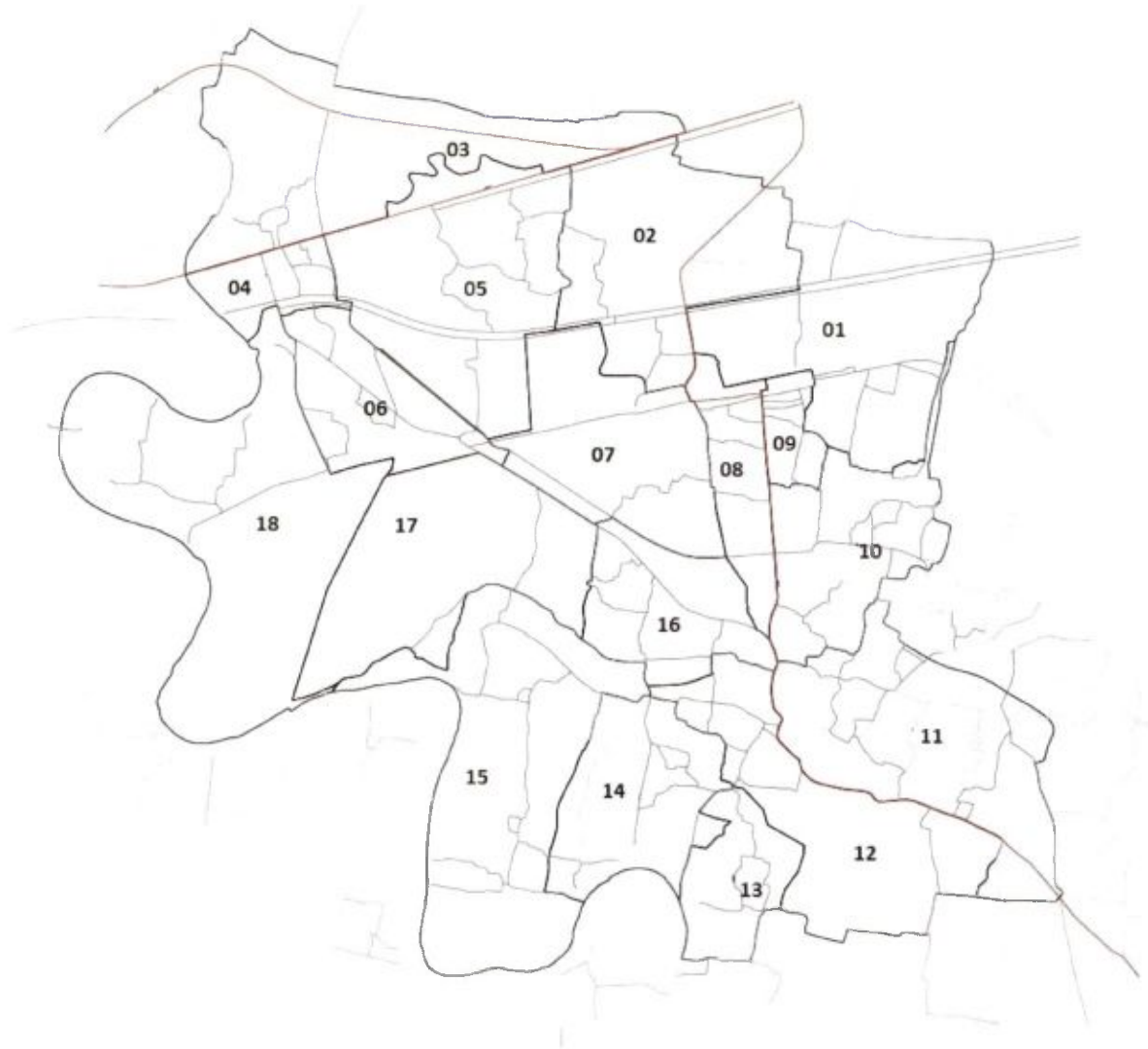



Following maps show the location, status of all the 18 wards in Panskura.



[Signature]
Saddi Assistant Engineer
Panskura Municipality

Following maps show the Road Network of all the 18 wards in Panskura.



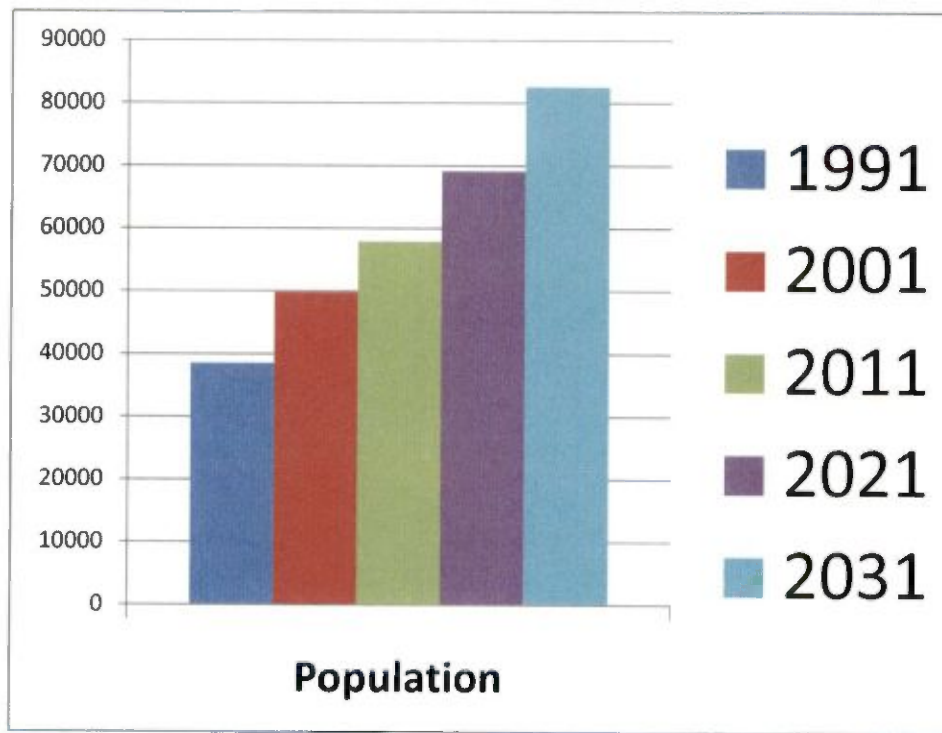

Deputy Assistant Engineer
PANSKURA MUNICIPALITY

Population Growth Requirements:

The population for Panskura till year 2031 is projected as follows:

Table 3: Projected Population growth

Year	Population	Decadal Growth Rate
1991	38513	Base Year
2001	49818	29.3537
2011	57904	16.2311
2021	69145 (Projected)	17.9
2031	82568 (Projected)	17.9

**DEVELOPMENT OBJECTIVES:-****# Water Supply:**

- Planning and implementation of networks for water supply, in a manner so as to extend such services within the municipal area.
- To provide adequate quantity of drinking water of quality conforming to the national standard and house hold level water connection in the ulb in phases and in case of un authorized tenements providing adequate water supply through public taps.
- To supply drinking water to all people through Municipal pipe lines installing big dia. Tube-well.
- Improved coverage and reduce losses, system to exert specific valve control for equal water pressure.

[Signature]
 Assistant Engineer
 PANSKURA MUNICIPALITY

Sanitation (Drainage & Sewerage):

- Planning and implementation of network for drainage, in a manner so as to extend such services to a Canal/River etc.
- Providing effects area drainage systems so as to avoid single day of water logging in all major commercial and residential areas in the ULB.
- Providing safe and hygienic sanitation facilities and eliminate unsanitary practices such as open defecation.
- To provide scientifically designed pollution free sanitary arrangements.

Solid waste Management:

- Achieving segregation of waste at all households and adopting scientific and sustainable ways of disposal of municipal solid waste.
- To ensure collection of wastage materials and proper garbage disposal system.
- Integrating all slums with the solid waste management activity of the municipality.
- Introduction of energy saving measure.

#Road Bridge and Traffic Management:

- Planning and implementation of networks for roadways in a manner so as to extend such services to the slum dwellers at a level at par with other areas of the town.
- To maintained Municipal Road Network
- Providing good roads for improving mobility.
- To ensure suitable traffic improvement schemes with designated areas for parking, junctions improvement, pedestrian crossing and footpaths, parking, Auditorium, Crematorium, Cultural centers, stand facilities for auto rickshaws, cycle-rickshaws and bicycles.

Social Infrastructure (e.g., Health, Education):

- Ensure basic infrastructure services to provide a safe and healthy quality of life to all people in municipal area.
- To ensure Primary Health service to all people in municipal area.
- To ensure Literacy and Elementary Education of this municipal area.
- To ensure Primary Education and Shishu Siksha with in Municipal area.
- To ensure Higher education in Municipal area.


#Markets, Public conveniences, Slaughter House:

- Construction and Development of markets and other commercial establishments.
- Adequate maintenance of existing and proposed infrastructural assets.
- Development of socio-Economic, recreational, commercial, administrative, Sports & Cultural Infrastructure at par with the requirement of a large city.
- To ensure construction of slaughter houses with in municipal area.

MUNICIPAL VISION

“Our vision is to transform our municipality into an environmentally clean, green, pollution free, ecologically sound and economically self reliant urban area which to be transparent, effective social and urban development and good urban governance. The all citizen of the municipality will get adequate and equitable access to basic infrastructures services and engaging in gainful self employment to the unemployed. The industrialist and other businessmen will find their favourable destination for investment for leading a healthy and safe living environment and upliftment of the poor, minority and economically vulnerable groups of people, So that our Municipality becomes a citizen’s Municipality in future”.

Progress for the year 2015-2016 with photo of under construction house



HFAPoA and Pradhan Mantri Awas Yojana (Housing for All)

To give pucca house for every family is currently on the global agenda. One of the Millennium Development Goals (MDGs) is to 'achieve significant improvement in the lives of slum dwellers, by 2022'. Similar goals are set forth by Pradhan Mantri Awas Yojana within year 2022, to create pucca house for every family.

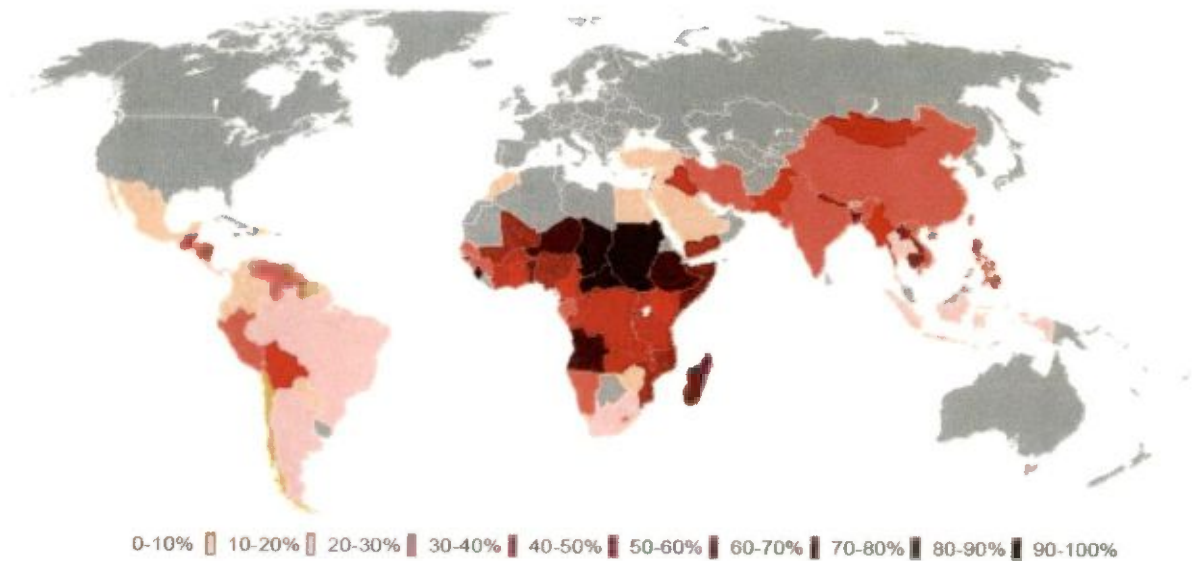
ULB undertake a demand survey through suitable means for assessing the actual demand of housing. While validating demand survey, Cities consider possible temporary migration from rural areas to the city just to take advantage of housing scheme and exclude such migrants from list of beneficiaries. On the basis of demand survey and other available data, cities prepare Housing for All Plan of Action (HFAPoA). HFAPoA contain the demand of housing by eligible beneficiaries in the city along with the interventions selected out of four verticals. The information regarding beneficiaries is collected by ULB in suitable. While preparing HFAPoA, ULB and Implementing Agencies also consider the affordable housing stock already available in the city as Census data suggests that large number of houses are vacant.

Bank account number and Aadhaar number/Voter ID card/any other unique identification details of intended beneficiaries or a certificate of house ownership from Revenue Authority of beneficiary's native district integrate in the data base of HFAPoA for avoiding duplication of benefit to one individual family. Beneficiaries is validated by ULBs thereby ensuring their eligibility at the time of preparation of the projects and approval of projects.

On the basis of HFAPoA, States/Cities subsequently prepare the Annual Implementation Plans (AIPs) dividing the task upto 2022 in view of the availability of resources and priority. For larger cities, HFAPoA and AIPs is prepared at sub-city (ward/zone etc.) level with the approval of concerned State/UT Government. The result of demand survey, draft HFAPoA and draft AIP is discussed with the local representatives including MLAs and MPs of that area so that their views are adequately factored in while finalising the plans and beneficiary list.

Cities which have already prepared Slum Free City Plan of Action (SFCPoA) or any other housing plan with data on housing, utilise the existing plan and data for preparing "Housing for All Plan of Action" (HFAPoA). Houses constructed under various schemes should be accounted for while preparing HFAPoA

Urban Population Living in Slums and the Indian Scenario (source: UN-HABITAT)



The preparation of HFAPoA broadly involve Slum Development/Rehabilitation Plans

based on

- a. Survey of all slums – notified and non-notified;
- b. Mapping of slums using the state-of-art technology;
- c. Integration of geo-spatial and socio-economic data; and
- d. Identification of development model proposed for each slum.

1. Base maps to an appropriate scale would be a pre-requisite for the preparation of Slum Development Plan/Slum-free City Plan. States/UTs may need to proceed in the following steps for the preparation of Slum-free City Plans.
2. Securing CARTOSAT II/latest satellite images from NRSC/ISRO and preparation of base maps for the whole city and its fringes using the images;

3. Identification and inventory of all slum clusters of all descriptions in the urban agglomeration with the help of satellite image and other available data;
4. Inventory of all possible vacant lands in each zone of the urban agglomeration that could be

used for slum development/ rehabilitation development purposes;

5. Development of Slum Map of every slum within the city and its fringes using GIS with CARTOSAT II images, ground level spatial data collected through total station survey, collating spatial information with respect to plot boundaries, network of basic infrastructure like roads, sewerage, storm drainage and water lines, etc and superimposing this on the satellite image and importing them into GIS platform as the first step towards the preparation of Slum Development Plans and Slum Free City Plan.
6. This may be undertaken with the help of technical partners of NRSC/ ISRO/other technical institutions.
7. Identification and engagement of Lead NGO/CBO to guide and anchor community mobilization for the purpose of slum survey, (May be more than one NGO/CBO in different slum zones) of the city. These Lead NGOs/CBOs should also be associated in slum survey operations and dialogues for preparation of slum level development plans;
8. Conduct of Slum Survey based on the detailed formats (with or without changes) prepared by the Ministry of Housing & Urban Poverty Alleviation with the help of National Buildings Organization (NBO) - after due training of trainers, training of survey personnel /cavassers and canvassing. It would be helpful for community mobilization to pick as many cavassers from the sourced slum or nearby slum pockets;
9. Collection of bio-metric identification data of slum dwellers based on the above survey (subject to guidelines issued by Unique Identity Authority of India (UIDAI));
10. Entry of data from Slum Surveys in the web-enabled MIS application (to be provided by Ministry of HUPA), compilation and collation of data, preparation of Slum-wise, City and State Slum Survey Database and Baseline Reports. The MIS will assist in developing a robust Slum and Slum Households Information System. (Guidelines and software for development of the MIS will be issued by the Ministry of HUPA);

11. Integration of Slum MIS with GIS Maps to enable the preparation of GIS-enabled Slum Information System that is to be used for the preparation of meaningful Slum Development Plans and Slum-free City Plan using a city-wide/zone-based approach.(Guidelines and software for development of GIS platform and its integration with the MIS will be issued by the Ministry of HUPA);

Introduction to Pradhan Mantri Awas Yojana (PMAY)

Pradhan Mantri Awas Yojana (PMAY), a path breaking scheme for the slum dwellers and urban poor envisages a 'Pucca house to every family' through encouraging States to tackle the problem of slums in a holistic manner. It calls for a multi-pronged approach focusing on:

- Bringing existing slums within the formal system and enabling them to avail of the same level of basic amenities as the rest of the town.
- Redressing the failures of the formal system that lie behind the creation of slums.
- Tackling the shortages of urban land and housing that keep shelter out of reach of the urban poor and force them to resort to extra-legal solutions in a bid to retain their sources of livelihood and employment.
- Enactment of a set of reforms at the state and city level related to inclusive planning, regulation and financing, which would ensure that adequate fresh housing stock and services get created on an ongoing basis to address both current and future needs of cities.
- An integrated approach covering shelter, services and livelihoods for poor slum communities.

The duration of Pradhan Mantri Awas Yojana [PMAY] **2015 TO 2022**

Eligible Components of the PMAY:

Allotment of Houses

Allotment of dwelling units will be in the name of the female member of the . Alternatively, it can be allotted in the name of husband and wife jointly. Ownership of land required for every Beneficiary.

A EWS beneficiary family will comprise husband, wife and unmarried children. The beneficiary family should not own a pucca house (an all weather dwelling unit)

either in his/her name or in the name of any member of his/her family in any part of India to be eligible to receive central assistance under the mission.

EWS households are defined as households having an annual income up to Rs.3,00,000 (Rupees Three Lakhs). States/UTs shall have the flexibility to redefine the annual income criteria as per local conditions in consultation with the Centre.

Following infrastructure will be considered for support under PMAY:

1. Water connection
2. Toilet facilities
3. 24 x 7 Electric facilities
4. Roads

Need for Projects

This development project models will give benefits in the city . One of the key objectives of developing the Projects is to incentivize innovation and encourage new approaches and solutions that can demonstrably improve the quality and quantity of shelter and services for the poor.

Such innovation could encompass:

- ❑ Projects with strong community participation i.e. Slum upgradation/ redevelopment projects initiated/spearheaded by the community; or with their demonstrable involvement and participation in design, planning and implementation
- ❑ New models of public-private partnerships whereby the private sector can be encouraged to take up affordable housing for the EWS/LIG.
- ❑ Innovations in planning, demonstrating integrated livelihoods, shelter and services; or convergence.
- ❑ Innovative or cost effective and green building design and technologies.
- ❑ Financial innovations in delivering the city/state wide programme.

Vision

The mission seeks to address the housing requirement of urban poor including slum dwellers through following programme verticals:

- Slum rehabilitation of Slum Dwellers with participation of private developers using land as a resource
- Promotion of Affordable Housing for weaker section through credit linked subsidy

- Affordable Housing in Partnership with Public & Private sectors
- Subsidy for beneficiary-led individual house construction

Objectives

The project has been designed keeping in mind the following objectives.

- ▶ Integrated development of all existing slums, notified or non-notified, i.e., development of infrastructure and housing in the slums/rehabilitation colonies for the slum dwellers/urban poor, including rental housing.
- ▶ Development/improvement/maintenance of basic services to the urban poor, including water supply, sewerage, drainage, solid waste management, approach and internal road, street lighting.
- ▶ The Creation of affordable housing stock, including rental housing with the provision of civic infrastructure and services, on ownership.
- ▶ Encouraging Public Private Partnership by having pay and use toilets and educate the slum dwellers for keeping the environment clean and hygienic

State PMAY Mission Director

The Nodal Ministry and National Mission Directorate is Ministry of Housing & Urban Poverty Alleviation, Government of India.

The Nodal Department for West Bengal is Municipal Affairs Dept. (M.A. Department), Government of West Bengal. The state level Nodal Agency is State Urban Development Agency (SUDA) under M.A. Department. State Urban Development Agency was set up in 1991 with a view to ensuring proper implementation and monitoring of the centrally assisted programmes for generating employment opportunities and alleviation of poverty throughout the State. SUDA is a Society registered under the West Bengal Societies Registration Act, 1961.

Funding Pattern of PMAY

Funding pattern for PMAY (Housing for all)

- ✧ Central share 1.5 LAKHS of total cost of dwelling unit
- ✧ Beneficiary share 0.25 LAKHS of total cost of dwelling unit
- ✧ State share rest of total cost of dwelling unit
- ✧ State + ULB bear the cost of infrastructure
- ✧ State share for infrastructure to be minimum 5%
- ✧ ULB share for infrastructure to be minimum 5%
- ✧ Cost of infrastructure 10 % of sum total cost of dwelling unit

Approvals & Release of Funds

- ✧ Releases and approvals to be on the basis of dprs which need to be submitted with approval of State Level Sanctioning and Monitoring Committee
- ✧ Innovative projects to be considered for sanction even in the preparatory stage.
- ✧ Central Funds to be released in three installments to the State Governments/ SL NA; central assistance under different components will be released to the state / uts after the approval of CSMC and with concurrence of the integrated Financial Division of the Ministry. Central share would be released in three installment of 40%,40% and 20% each.

Assessment of Present Status of Slums:

With an objective to formulate appropriate Slum Development Model for each of the slums, availability of latest and reliable baseline data on all the slums is instrumental. This baseline data encompassing indicators including socio-economic, geographical/spatial, physical etc. shall help develop an overall portrait of the slums in Panskura. This shall help in identifying development need for slums and formulating slum specific development strategies.

As on July,2019 Panskura had a total of 140 slums spread across all the 18 wards of the municipality. As per the socio economic survey undertaken as part of preparation of HFAPoA and validated by ULB and community, a total of 2955 households stay in slums. Out of 2955 household, 1127 household living in semi pucca house and 1828 household living in kuchha house.

Ward wise slum and number of households are presented in the table below:

Table 4: Ward wise slum Households in Panskura

Ward No.	No. of Slums in Ward	No. of HHs in slum
1	5	177
2	12	748
3	5	237
4	6	376
5	12	559
6	6	378
7	5	288
8	5	125
9	3	227
10	7	382
11	13	726
12	10	449
13	9	432
14	12	254
15	11	449
16	10	466
17	9	528

Source: USHA Survey report


Sub-Assistant Engineer
PANSKURA MUNICIPALITY

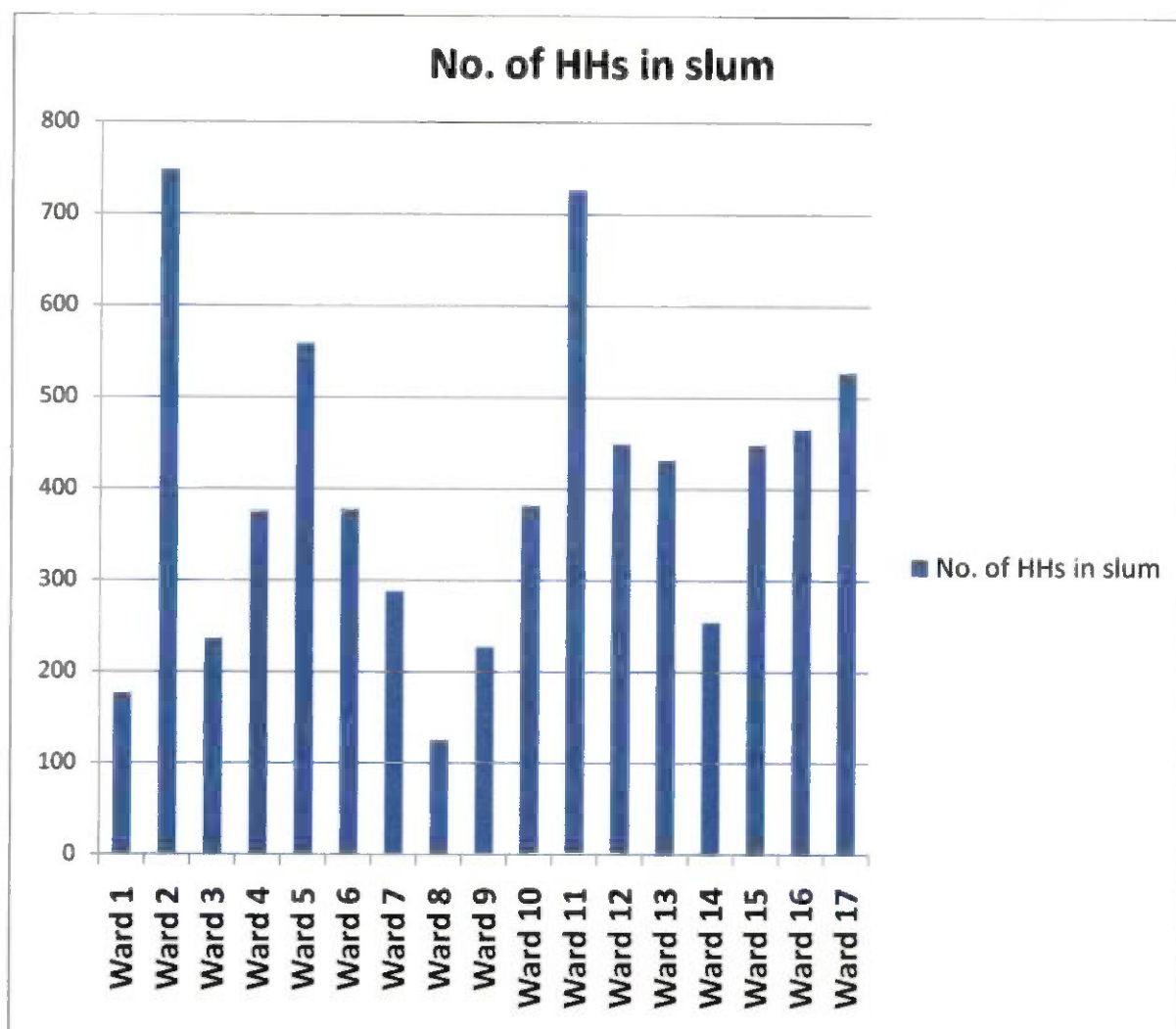


Table 5: Average Monthly income of Households staying in slums

Average Monthly Income of Slum Households								
City	No. of Households	Average Monthly Income of Household (in Rs.)						
		Less than Rs.500	Rs.501- Rs.1000	Rs.1001- Rs.1500	Rs.1501- Rs.2000	Rs.2001- Rs.3000	More than Rs.3000	Don't Know
Panskura	6801	821	1112	991	1163	2704	9	1

Source: USHA Survey and MIS data validation report

Table 6: Average Monthly expenditure of Households staying in slums

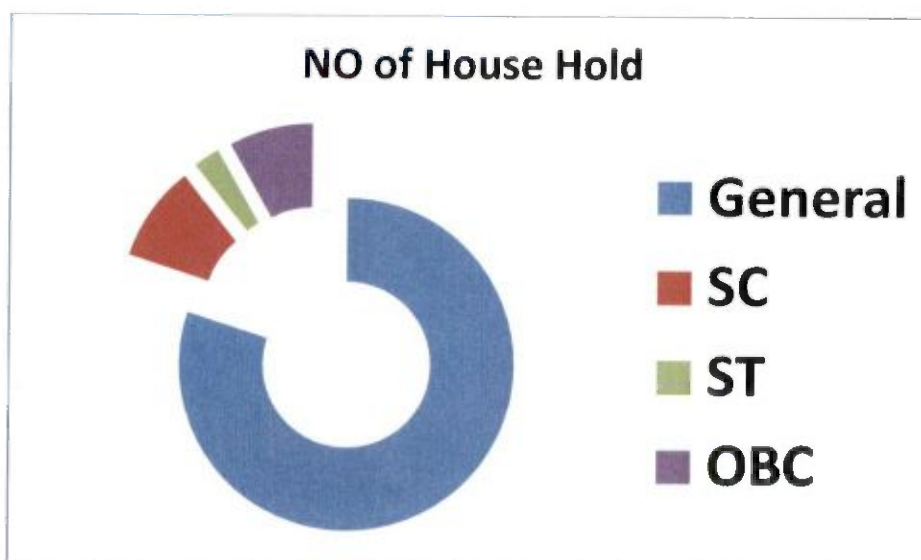
Average Monthly Expenditure of Slum Households							
City	No. of Households	Average Monthly Income of Household (in Rs.)					
		Less than Rs.500	Rs.501- Rs.1000	Rs.1001- Rs.1500	Rs.1501- Rs.2000	Rs.2001- Rs.3000	More than Rs.3000
Panskura	6801	821	1138	1090	1275	2474	3


Source: USHA Survey report

Table 7: Caste wise distribution of households in slums for each ward

Ward No.	No. of Slums in Ward	No. of HHs	General	SC	ST	OBC
1	5	177	102	62	3	10
2	12	748	669	30	24	25
3	5	237	90	39	16	92
4	6	376	321	42	-	13
5	12	559	526	15	5	13
6	6	378	352	2		24
7	5	288	159	6	33	90
8	5	125	124	1	-	0
9	3	227	213	10	-	4
10	7	382	270	96	11	5
11	13	726	530	168	3	25
12	10	449	278	56	14	101
13	9	432	272	56	0	104
14	12	254	236	13	-	5
15	11	449	445	0	-	4
16	10	466	420	12	28	6
17	9	528	436	22	38	32
Total	140	6801	5443	630	175	553

Source: USHA Survey report.




 Sub-Assistant Engineer
 PANSKURA MUNICIPALITY

Slum Profile and its Location

There are 140 SLUMS are belongs to 18 wards in Panskura Municipality.

Table 8: Housing structure type of all slums

No.of dwelling units by type of Structure						
Slum	Notified/Non-Notified	Type of Structure of the slums				
		Pucca	Semi Pucca	Kutcha	Total	
Rupdaypur Adibasipara Basti(s.c.-001)	Non-Notified	9	5	25	39	
Rupdaypur Khaspara Basti(s.c.-002)	Non-Notified	21	11	22	54	
Beloon Muslimpara Basti(s.c.-003)	Non-Notified	119	13	44	176	
Champadali Bundh Colony Basti(s.c.-004)	Non-Notified	3	6	10	19	
Champadali Adibasi & Mandalpara Basti(s.c.-005)	Non-Notified	5	4	7	16	
Mini Kar & Maity Para Basti(s.c.-112)	Non-Notified	6	5	4	15	
Dhara & Madhya Para Basti(s.c.-113)	Non-Notified	8	8	9	25	
Uttar Para Basti(s.c.-114)	Non-Notified	19	6	15	40	
Kar & Manna Para Basti(s.c.-115)	Non-Notified	12	2	9	23	
Muslim & Sasmal Para Basti(s.c.-116)	Non-Notified	27	7	28	62	
Dolaipara Basti(s.c.-006)	Non-Notified	0	1	10	11	
Karigarpara Basti(s.c.-007)	Non-Notified	0	2	15	17	
Sabratipara Basti(s.c.-008)	Non-Notified	7	11	13	31	
Paharipukur Basti(s.c.-009)	Non-Notified	11	5	20	36	
Muslimpara Basti(s.c.-010)	Non-Notified	53	16	24	93	
Dulaypara Basti(s.c.-011)	Non-Notified	3	11	31	45	
Maflesspara(Coloni) Basti(s.c.-012)	Non-Notified	27	22	32	81	
Pratappur Barikpara Basti(s.c.-013)	Non-Notified	10	0	2	12	
Barangabazar Muslim & Maszidpara Basti(s.c.-014)	Non-Notified	15	9	17	41	
Barangabazar Khaspara Basti(s.c.-015)	Non-Notified	0	3	9	12	
Kapuriapara Basti(s.c.-016)	Non-Notified	24	2	26	52	
Marik, Pal & Bundh Coloni Basti(s.c.-017)	Non-Notified	18	4	12	34	
Tilandapur Harijan , Mali & Madhyapara Basti(018)	Non-Notified	34	18	39	91	
Paschimbolla ,Patra , Bundh & Mannapara Basti(019)	Non-Notified	37	19	42	98	
Paschimbolla Palpara Basti(s.c.-020)	Non-Notified	7	9	6	22	
Bhabanipur Madhya & Bundhapara Basti(021)	Non-Notified	26	20	23	69	
Jandra Patra , Das & Muslimpara Basti(022)	Non-Notified	12	20	18	50	

Jandra Madhya & Bhunipara Basti(023)	Non-Notified	18	21	40	79
Ubapara Basti(s.c.-024)	Non-Notified	27	17	36	80
Siddquepara Basti(s.c.-025)	Non-Notified	7	17	69	93
Majhipara Basti(s.c.-026)	Non-Notified	5	7	7	19
Ruhidaspara Basti(s.c.-027)	Non-Notified	2	18	8	28
Tantipara(Dighirpara) Basti(s.c.-028)	Non-Notified	10	4	8	22
Ajaha Khanpara Basti(s.c.-029)	Non-Notified	5	3	3	11
Jamadarpara Basti(s.c.-030)	Non-Notified	13	7	13	33
Dulkipara Basti(s.c.-031)	Non-Notified	17	6	15	38
Alipara Basti(s.c.-032)	Non-Notified	2	7	8	17
Sannupara Basti(s.c.-033)	Non-Notified	17	13	18	48
Mallikpara Basti(s.c.-034)	Non-Notified	23	13	18	54
Islampara Basti(s.c.-035)	Non-Notified	5	9	6	20
Fazlur Rahemanpara Basti(s.c.-036)	Non-Notified	6	4	56	66
Mafizuddinpara Basti(s.c.-037)	Non-Notified	4	3	9	16
Hatpara Basti(s.c.-038)	Non-Notified	130	0	0	130
Kultalpara Basti(s.c.-039)	Non-Notified	25	4	47	76
Kanakpore Uttar Bandh Coloni Basti(s.c.-040)	Non-Notified	19	4	38	61
Gumai Dinda Para Basti(s.c.-131)	Non-Notified	21	7	12	40
Pratappur Muslim Para-II(s.c.-132)	Non-Notified	58	13	47	118
Ali & Pandey Para Basti(s.c.-133)	Non-Notified	1	2	107	110
Das , Jana & Patra Para Basti(s.c.-134)	Non-Notified	26	12	35	73
Bhomik , Samanta & Maity Para Basti(s.c.-135)	Non-Notified	26	7	20	53
Mandal , Samanta & Manna Para Basti(s.c.-136)	Non-Notified	13	2	20	35
Fajupara & Adibasi Para Basti(s.c.-137)	Non-Notified	16	18	23	57
Kha Para & Kasimuddin Para Basti(s.c.-138)	Non-Notified	90	13	4	107
Amjed Para Basti(s.c.-139)	Non-Notified	22	2	3	27
Darastullah Para Basti(s.c.-140)	Non-Notified	3	12	30	45
Kanakpore Madhya Bandh Coloni Basti(s.c.-041)	Non-Notified	22	21	74	117
Samimpara Basti(s.c.-042)	Non-Notified	5	3	33	41
Naranda Daskhin Coloni Basti(s.c.-043)	Non-Notified	0	4	17	21
Naranda Madhyapara Basti(s.c.-044)	Non-Notified	17	20	34	71
Naranda Boarding & Azabuddinpara Basti(s.c.-045)	Non-Notified	57	19	35	111
Kasempara Basti(s.c.-046)	Non-Notified	0	0	0	0
Amupara Basti(s.c.-047)	Non-Notified	10	3	9	22
Madhya Muslimpara Basti(s.c.-048)	Non-Notified	2	1	8	11
Keshiyari Adibasipara Basti(s.c.-049)	Non-Notified	20	5	11	36
Keshiyari Sakharripara Basti(s.c.-050)	Non-Notified	11	0	2	13
Keshiyari Muslimpara Basti(s.c.-051)	Non-Notified	17	1	12	30
Pratappur Muslimpara Basti(s.c.-052)	Non-Notified	8	2	9	19
Khalpapara Basti(s.c.-053)	Non-Notified	31	15	27	73
Baligangri Bandth & Madhyapara Basti(s.c.-054)	Non-Notified	25	5	16	46

Maity & Patrapara Basti(s.c.-055)	Non-Notified	69	12	9	90
Muslimpara Basti(s.c.-056)	Non-Notified	72	6	4	82
Patrapara Basti(s.c.-057)	Non-Notified	33	5	11	49
Kapuria ,Das & Ghorai para Basti(s.c.-058)	Non-Notified	13	3	15	31
Naranda Das , Jana , Bera & Patrapara Basti(059)	Non-Notified	0	0	0	0
Sura - Bahargram Madhya Muslim para Basti(060)	Non-Notified	23	3	13	39
Dolai , Ruidas & Muslimpara Basti(061)	Non-Notified	86	50	117	253
Keshiary Bhuniabarb Madhyapara Basti(062)	Non-Notified	17	10	13	40
Garpurusottampur Colony & Malla Para Basti(063)	Non-Notified	0	8	3	11
Sura Canel Para Basti(s.c.-064)	Non-Notified	32	14	4	50
Samanta Para Basti(s.c.-065)	Non-Notified	15	3	14	32
Driver Para Basti(s.c.-066)	Non-Notified	0	3	17	20
Bhunia Para Basti(s.c.-067)	Non-Notified	5	6	6	17
Hazi & Danish Para Basti(s.c.-069)	Non-Notified	12	21	31	64
Madhusudan Uttar Manna Para Basti(s.c.-070)	Non-Notified	9	10	33	52
D. Madhusudanbar Canel & Lamba Para Masti(s.c.-071)	Non-Notified	14	10	22	46
Samanta , Adak , Ghorai & Mandal Para Basti(072)	Non-Notified	16	4	5	25
Bhabanipur Choulya ,Pradhan &Santa para Basti(073)	Non-Notified	33	7	13	53
Tilandapur Mali Singh ,Pakhira &Bera ParaBasti(074)	Non-Notified	2	2	20	24
Jandra Manna , Bhunia Para Basti(s.c.-075)	Non-Notified	15	10	6	31
Ali Para Basti(s.c.-076)	Non-Notified	67	10	6	83
Uttar Kanakpur Badh Para basti(s.c.-077)	Non-Notified	6	10	40	56
Bhunia Para Basti(s.c.-078)	Non-Notified	3	8	8	19
Medinipur Dakshin Khal Par Basti(s.c.-079)	Non-Notified	7	3	2	12
Maity & Naranda Hari Mandir Para Basti(080)	Non-Notified	15	4	28	47
Bari , Ghosh & Bera Para Basti(s.c.-081)	Non-Notified	1	6	10	17
Naranda Sitala Mandir & Kabiraj Para Basti(082)	Non-Notified	3	4	20	27
Maity , Samanta & Kar Para Basti(s.c.-083)	Non-Notified	21	7	41	69
Medinipur Dakshin Canel Para Basti(s.c.-084)	Non-Notified	0	2	46	48
Balidangri Badamtala para Basti(s.c.-085)	Non-Notified	2	1	14	17
Maszid Para Basti(s.c.-068)	Non-Notified	0	0	0	0
Dakshin Muslim Para Basti(s.c.-086)	Non-Notified	43	22	27	92
Khudiram Bag Para Basti(s.c.-087)	Non-Notified	0	1	9	10
Mujid Kha Para Basti(s.c.-088)	Non-Notified	2	5	4	11
Hazi Para Basti(s.c.-089)	Non-Notified	2	2	0	4
Based Para Basti(s.c.-090)	Non-Notified	11	6	12	29
Farid Para Basti(s.c.-091)	Non-Notified	5	3	11	19

Mir Para Basti(s.c.-092)	Non-Notified	2	1	38	41
Solemon Para Basti(s.c.-093)	Non-Notified	0	10	11	21
Sahoo Para Basti(s.c.-094)	Non-Notified	9	7	23	39
Das Para Basti(s.c.-095)	Non-Notified	23	11	4	38
D.Gumai & Madanmohan Para Basti(096)	Non-Notified	24	34	51	109
W.Gumai Sib Mandir Para Basti(s.c.-097)	Non-Notified	13	2	15	30
K.Bhiniabar , Pratappur Bus Rasta Para Basti(098)	Non-Notified	47	21	39	107
Gumai Pal Para & Bhoumik Para Basti(099)	Non-Notified	11	7	21	39
Baranga Bazar Khan Para & Pal Para Basti(100)	Non-Notified	22	18	31	71
BarangaBazar Pry.SchoolPara & MadaniParaBasti(102)	Non-Notified	12	16	25	53
D.Gumai Gajantala Para Basti(s.c.-103)	Non-Notified	15	21	26	62
Uttar Gumai SC Para Basti(s.c.-104)	Non-Notified	6	21	42	69
Sahoo Para Basti(s.c.-105)	Non-Notified	28	11	15	54
Adhikary Para Basti(s.c.-106)	Non-Notified	22	10	7	39
Mallik Para Basti(s.c.-107)	Non-Notified	18	5	12	35
Khan Para Basti(s.c.-108)	Non-Notified	14	10	32	56
Maity & Rana Para Basti(s.c.-109)	Non-Notified	49	10	4	63
Madhya Kar & Jana Para Basti(s.c.-110)	Non-Notified	25	14	42	81
Sasmal Para Basti(s.c.-111)	Non-Notified	6	4	10	20
Pathan Para Basti(s.c.-118)	Non-Notified	27	11	46	84
Dompara Basti(s.c.-128)	Non-Notified	0	0	53	53
Sk Nur Hossen (Master Para) Basti(s.c.-117)	Non-Notified	8	2	11	21
Pul Dhar Para Basti(s.c.-119)	Non-Notified	13	8	29	50
Bamun Para Basti(s.c.-120)	Non-Notified	4	12	12	28
Baiu Chara Basti(s.c.-121)	Non-Notified	5	7	8	20
School Para Basti(s.c.-122)	Non-Notified	4	4	1	9
Goyala Para Basti(s.c.-123)	Non-Notified	33	4	23	60
Jele Para Basti(s.c.-124)	Non-Notified	25	6	13	44
Sahoo Para Basti(s.c.-125)	Non-Notified	9	3	14	26
Rana & Manna Para Basti(s.c.-126)	Non-Notified	17	6	39	62
Muslim & Santal Para Basti(s.c.-127)	Non-Notified	4	0	23	27
Rafique Biswaspara Basti(s.c.-129)	Non-Notified	1	2	19	22
Masjid Para & Balidangri East(s.c.-130)	Non-Notified	10	2	20	32
Baranga Bazar Boarding & Mallik Para Basti(101)	Non-Notified	35	13	26	74
Total	Total	2544	1177	2918	6639

Source: USHA Survey report


 Sub-Assistant Engineer
 PANSKURA MUNICIPALITY

Slum status as per Location

Location wise analysis shows that 104 slums with age and area of the slum. Our all slum is Non Notified.

Table 9: Status of Slums in Panskura as Per Location

Ward No	Slum Name	Age of slum in Years	Area (Sq.meters)
1	Kapuriapara Basti(s.c.-016)	2	31500
1	Marik,Pal & Bundh Coloni Basti(s.c.-017)	2	17600
1	Kapuria ,Das & Ghorai para Basti(s.c.-058)	2	28000
1	Samanta , Adak , Ghorai & Mandal Para Basti(072)	2	45200
1	Rafique Biswaspara Basti(s.c.-129)	2	48800
2	Kanakpore Uttar Bandh Coloni Basti(s.c.-040)	2	24000
2	Ali & Pandey Para Basti(s.c.-133)	2	152400
2	Das , Jana & Patra Para Basti(s.c.-134)	2	83700
2	Bhomik , Samanta & Maity Para Basti(s.c.-135)	2	69900
2	Mandal , Samanta & Manna Para Basti(s.c.-136)	2	39600
2	Fajupara & Adibasi Para Basti(s.c.-137)	2	78900
2	Kha Para & Kasimuddin Para Basti(s.c.-138)	2	176700
2	Amjed Para Basti(s.c.-139)	2	43500
2	Kanakpore Madhya Bandh Coloni Basti(s.c.-041)	2	66000
2	Naranda Das , Jana , Bera & Patrapara Basti(059)	2	24000
2	Hazi & Danish Para Basti(s.c.-069)	2	95700
2	Maszid Para Basti(s.c.-068)	2	2
3	Dulaypara Basti(s.c.-011)	2	39600
3	Maflesspara(Coloni) Basti(s.c.-012)	2	44000
3	Sahoo Para Basti(s.c.-094)	2	80400
3	Das Para Basti(s.c.-095)	2	94200
3	Muslim & Santal Para Basti(s.c.-127)	2	69600
4	Hatpara Basti(s.c.-038)	2	129000
4	Kultalapara Basti(s.c.-039)	2	55800
4	Ali Para Basti(s.c.-076)	2	7700
4	Bhunia Para Basti(s.c.-078)	2	7700
4	Medinipur Dakshin Khal Par Basti(s.c.-079)	2	6700
4	Dompara Basti(s.c.-128)	2	22700
5	Darastullah Para Basti(s.c.-140)	2	74100
5	Samimpara Basti(s.c.-042)	2	28800
5	Naranda Daskhin Coloni Basti(s.c.-043)	2	88000
5	Naranda Madhyapara Basti(s.c.-044)	2	6000
5	Naranda Boarding & Azabuddinpara Basti(s.c.-045)	2	16000
5	Maity & Naranda Hari Mandir Para Basti(080)	2	57300
5	Bari , Ghosh & Bera Para Basti(s.c.-081)	2	22500
5	Naranda Sitala Mandir & Kabiraj Para Basti(082)	2	39300
5	Maity , Samanta & Kar Para Basti(s.c.-083)	2	98700
5	Medinipur Dakshin Canel Para Basti(s.c.-084)	2	69900
5	Balidangri Badamtala para Basti(s.c.-085)	2	28800
5	Masjid Para & Balidangri East(s.c.-130)	2	52500

6	Khalpapara Basti(s.c.-053)	2	20000
6	Baligangri Bandth & Madhyapara Basti(s.c.-054)	2	9600
6	Maity & Patrapara Basti(s.c.-055)	2	22400
6	Maity & Rana Para Basti(s.c.-109)	2	82200
6	Madhya Kar & Jana Para Basti(s.c.-110)	2	125700
6	Sasmal Para Basti(s.c.-111)	2	23700
7	Paharipukur Basti(s.c.-009)	2	19600
7	Muslimpara Basti(s.c.-010)	2	32500
7	Madhusudan Uttar Manna Para Basti(s.c.-070)	2	69000
7	D. Madhusudanbar Canel & Lamba Para Masti(s.c.-071)	2	59100
7	Uttar Kanakpur Badh Para basti(s.c.-077)	2	83400
8	Kasempara Basti(s.c.-046)	2	36000
8	Amupara Basti(s.c.-047)	2	48000
8	Madhya Muslimpara Basti(s.c.-048)	2	25000
8	Sura - Bahargram Madhya Muslim para Basti(060)	2	11200
8	Sura Canel Para Basti(s.c.-064)	2	38400
9	Muslimpara Basti(s.c.-056)	2	31000
9	Patrapara Basti(s.c.-057)	2	37000
9	Dakshin Muslim Para Basti(s.c.-086)	2	46300
10	Dolaipara Basti(s.c.-006)	2	27500
10	Karigarpara Basti(s.c.-007)	2	28000
10	Sabratipara Basti(s.c.-008)	2	41200
10	Dolai , Ruidas & Muslimpara Basti(061)	2	29800
10	Samanta Para Basti(s.c.-065)	2	27600
10	Driver Para Basti(s.c.-066)	2	22400
10	Bhunia Para Basti(s.c.-067)	2	14600
11	Pratappur Barikpara Basti(s.c.-013)	2	30400
11	Barangabazar Muslim & Maszidpara Basti(s.c.-014)	2	47600
11	Barangabazar Khaspara Basti(s.c.-015)	2	10500
11	Gumai Dinda Para Basti(s.c.-131)	2	74800
11	D.Gumai & Madanmohan Para Basti(096)	2	139600
11	W.Gumai Sib Mandir Para Basti(s.c.-097)	2	48000
11	K.Bhiniabar , Pratappur Bus Rasta Para Basti(098)	2	193600
11	Gumai Pal Para & Bhoumik Para Basti(099)	2	71200
11	Baranga Bazar Khan Para & Pal Para Basti(100)	2	146800
11	BarangaBazar Pry.SchoolPara & MadaniParaBasti(102)	2	110000
11	D.Gumai Gajantala Para Basti(s.c.-103)	2	97600
11	Uttar Gumai SC Para Basti(s.c.-104)	2	132000
11	Baranga Bazar Boarding & Mallik Para Basti(101)	2	143200
12	Pratappur Muslim Para-II(s.c.-132)	2	167700
12	Keshiyari Adibasipara Basti(s.c.-049)	2	25600
12	Keshiyari Sakharipara Basti(s.c.-050)	2	21600
12	Keshiyari Muslimpara Basti(s.c.-051)	2	22400
12	Pratappur Muslimpara Basti(s.c.-052)	2	32000
12	Keshiary Bhuniabarh Madhyapara Basti(062)	2	56400
12	Goyala Para Basti(s.c.-123)	2	89100
12	Jele Para Basti(s.c.-124)	2	61800

12	Sahoo Para Basti(s.c.-125)	2	36000
12	Rana & Manna Para Basti(s.c.-126)	2	93300
13	Ubapara Basti(s.c.-024)	2	48500
13	Siddquepara Basti(s.c.-025)	2	39400
13	Majhipara Basti(s.c.-026)	2	19800
13	Ruhidaspara Basti(s.c.-027)	2	20300
13	Tantipara(Dighirpara) Basti(s.c.-028)	2	12600
13	Sahoo Para Basti(s.c.-105)	2	60400
13	Adhikary Para Basti(s.c.-106)	2	37000
13	Mallik Para Basti(s.c.-107)	2	34600
13	Khan Para Basti(s.c.-108)	2	54200
14	Ajaha Khanpara Basti(s.c.-029)	2	16500
14	Jamadarpara Basti(s.c.-030)	2	30800
14	Dulkipara Basti(s.c.-031)	2	14000
14	Alipara Basti(s.c.-032)	2	42300
14	Garpurusottampur Colony & Malla Para Basti(063)	2	21600
14	Khudiram Bag Para Basti(s.c.-087)	2	17100
14	Mujid Kha Para Basti(s.c.-088)	2	17400
14	Hazi Para Basti(s.c.-089)	2	7500
14	Based Para Basti(s.c.-090)	2	45000
14	Farid Para Basti(s.c.-091)	2	31800
14	Mir Para Basti(s.c.-092)	2	70800
14	Solemon Para Basti(s.c.-093)	2	33900
15	Sannupara Basti(s.c.-033)	2	29000
15	Mallikpara Basti(s.c.-034)	2	52800
15	Islampara Basti(s.c.-035)	2	38000
15	Fazlur Rahemanpara Basti(s.c.-036)	2	50400
15	Mafizuddinpara Basti(s.c.-037)	2	78400
15	Pathan Para Basti(s.c.-118)	2	243000
15	Sk Nur Hossen (Master Para) Basti(s.c.-117)	2	52000
15	Pul Dhar Para Basti(s.c.-119)	2	143000
15	Bamun Para Basti(s.c.-120)	2	76500
15	Balu Chara Basti(s.c.-121)	2	69000
15	School Para Basti(s.c.-122)	2	22000
16	Rupdaypur Adibasipara Basti(s.c.-001)	2	14700
16	Rupdaypur Khaspara Basti(s.c.-002)	2	33200
16	Beloon Muslimpara Basti(s.c.-003)	2	40600
16	Champadali Bundh Colony Basti(s.c.-004)	2	36400
16	Champadali Adibasi & Mandalpara Basti(s.c.-005)	2	22300
16	Mini Kar & Maity Para Basti(s.c.-112)	2	29200
16	Dhara & Madhya Para Basti(s.c.-113)	2	50000
16	Uttar Para Basti(s.c.-114)	2	90400
16	Kar & Manna Para Basti(s.c.-115)	2	46400
16	Muslim & Sasmal Para Basti(s.c.-116)	2	128000
17	Tilandapur Harijan , Mali & Madhyapara Basti(018)	2	40800
17	Paschimkolla ,Patra , Bundh & Mannapara Basti(019)	2	35200
17	Paschimkolla Palpara Basti(s.c.-020)	2	38500

17	Bhabanipur Madhya & Bundhapara Basti(021)	2	57600
17	Jandra Patra , Das & Muslimpara Basti(022)	2	49300
17	Jandra Madhya & Bhunipara Basti(023)	2	20600
17	Bhabanipur Choulya ,Pradhan & Santa para Basti(073)	2	278000
17	Tilandapur Mali Singh ,Pakhira & Bera Para Basti(074)	2	104000
17	Jandra Manna , Bhunia Para Basti(s.c.-075)	2	181000

Source: USHA Survey and MIS data validation report

- Total area under 140 slums is 7853.002 sq km.

1.4.2. Summary of Findings of Demand Survey

Housing for All (HFA) Scheme has since been launched by the Ministry of Housing & Urban Poverty Alleviation (MoHUPA), Govt. of India in Mission mode which envisages provision of Housing for All by 2022 when the Nation completes 75 years of its Independence. The Mission seeks to address the housing requirement of urban poor including slum dwellers through following programme verticals:

- Redevelopment of slums with private participation
- Promotion of affordable Housing for weaker section through credit linked subsidy
- Affordable Housing in partnership with public sectors
- Subsidy for beneficiary-led individual house construction.

In compliance with the objective and as per direction of the Ministry of Housing & Urban Poverty Alleviation (MoHUPA) and State Urban Development agency(SUDA), West Bengal was undertake a demand survey through suitable means for accessing the actual demand of housing. For this mission Panskura Municipality undertook Demand survey on 17.09.2015 and completed the survey on 9.10.2015. From this survey, different information have been took off. Summary of findings of survey have been given below:

Table 10: Distribution of family heads of the slum

FAMILY HEAD			
WARD NO	MALE	FEMALE	TOTAL
1	116	44	160
2	165	58	223
3	142	41	183
4	109	51	160
5	257	81	338
6	172	24	196
7	139	43	182
8	82	35	117
9	59	54	113
10	145	111	256
11	305	64	369
12	164	43	207
13	196	31	227
14	145	68	213

15	259	52	311
16	239	91	330
17	183	12	195
TOTAL	2877	903	3780

Source ; Demand survey,2015

Distribution of family heads of the slum

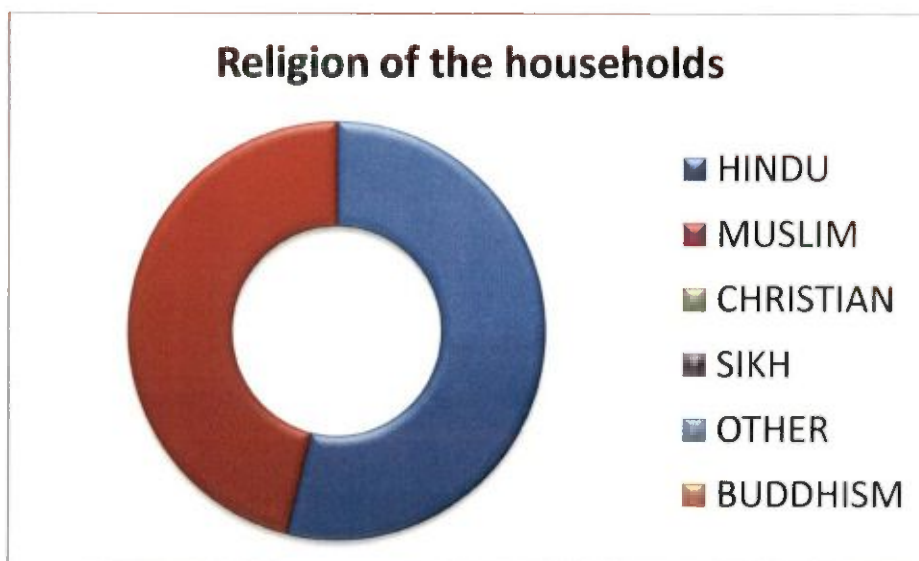


From the above table, it is noticed that Municipality conducted of survey of 3780 household. Out of 3780 households, 2877 households headed by male member, 903 households headed by female member. Ward-wise details are given in the table.

Table 11: Religion of the households

WARD NO	HINDU	MUSLIM	CHRISTIAN	SIKH	OTHER	BUDDHISM	JAINISM	TOTAL
1	155	5	0	0	0	0	0	160
2	77	146	0	0	0	0	0	223
3	104	79	0	0	0	0	0	183
4	66	94	0	0	0	0	0	160
5	188	150	0	0	0	0	0	338
6	164	32	0	0	0	0	0	196
7	139	43	0	0	0	0	0	182
8	14	103	0	0	0	0	0	117
9	28	85	0	0	0	0	0	113
10	134	122	0	0	0	0	0	256
11	259	110	0	0	0	0	0	369
12	168	39	0	0	0	0	0	207
13	87	140	0	0	0	0	0	227
14	37	176	0	0	0	0	0	213
15	43	268	0	0	0	0	0	311
16	179	151	0	0	0	0	0	330
17	193	2	0	0	0	0	0	195
TOTAL	2035	1745	0	0	0	0	0	3780

Source ; Demand survey,2015



From the above table, it is noticed that out of 3780 households, 2035 households falls under Hindu community, 1745 households falls under Muslim Community. Ward-wise details are given in the table.

Table 12: Total Slum And Non Slum Report

				SLUM WISE			NON SLUM WISE		
WARD	TOTAL HOUSE HOLD	SEMI PUCCA	KATCHA	TOTAL	SEMI PUCCA	KATCHA	TOTAL	SEMI PUCCA	KATCHA
1	160	54	106	21	3	18	139	51	88
2	223	157	66	90	79	11	133	78	55
3	183	74	109	52	21	31	131	53	78
4	160	94	66	133	76	57	27	18	9
5	338	127	211	332	121	211	6	6	0
6	196	113	83	194	111	83	2	2	0
7	182	53	129	178	52	126	4	1	3
8	117	48	69	7	1	6	110	47	63
9	113	56	57	93	36	57	20	20	0
10	256	24	232	221	20	201	35	4	31
11	369	125	244	364	122	242	5	3	2
12	207	82	125	165	63	102	42	19	23
13	227	32	195	188	25	163	39	7	32
14	213	86	127	198	79	119	15	7	8
15	311	177	134	273	168	105	38	9	29
16	330	48	282	212	23	189	118	25	93
17	195	40	155	177	31	146	18	9	9
TOTAL	3780	1390	2390	2898	1031	1867	882	359	523

Source ; Demand survey


 Subsequent Engineer
 PANSKURA MUNICIPALITY

From the above mentioned table, it implies that Out of total 3780 households, 1390 households lives in semi-pucca structure house and 2390 households lives in kucha structure house and out of 3780, 2898 households in slum area and 882 households in non slum area. Ward-wise details are given in the table.

Table 13: Housing structure details of the households

Ward No.	Type of house		TOTAL
	Semi pucca	Kucha	
1	54	106	160
2	157	66	223
3	74	109	183
4	94	66	160
5	127	211	338
6	113	83	196
7	53	129	182
8	48	69	117
9	56	57	113
10	24	232	256
11	125	244	369
12	82	125	207
13	32	195	227
14	86	127	213
15	177	134	311
16	48	282	330
17	40	155	195
TOTAL	1390	2390	3780

Source ; Demand survey

From the above table, it shows that, out of total 3780 households,1390 households lives in semi-pucca structure house and 2390 households lives in kucha structure house. Ward-wise details are given in the table.

In summarizing the HFAPoA of Panskura Municipality, Panskura Municipality takes own verticals "Beneficiary –led – construction". For this project, Panskura Municipality conducted Demand Assessment survey for getting total requirement of houses in the ULB. From this survey, the total survey form received 3780 forms for Format B. Out of 3780 beneficiary,2898 form received from 140 slums and 882 forms received from non slums.


 Self-Assessment Engineer
 PANSKURA MUNICIPALITY

List of Slum Area(2019-2020)

WARD NO	SLUM CODE	SLUM NAME
1	20021	Kapuriapara Basti(s.c.-016)
1	20022	Marik,Pal & Bundh Coloni Basti(s.c.-017)
1	20086	Samanta , Adak , Ghorai & Mandal Para Basti(072)
1	20073	Kapuria ,Das & Ghorai para Basti(s.c.-058)
1	20139	Rafique Biswaspara Basti(s.c.-129)
2	20045	Kanakpore Uttar Bandh Coloni Basti(s.c.-040)
2	20048	Ali & Pandey Para Basti(s.c.-133)
2	20049	Das , Jana & Patra Para Basti(s.c.-134)
2	20050	Bhomik , Samanta & Maity Para Basti(s.c.-135)
2	20051	Mandal , Samanta & Manna Para Basti(s.c.-136)
2	20052	Fajupara & Adibasi Para Basti(s.c.-137)
2	20053	Kha Para & Kasimuddin Para Basti(s.c.-138)
2	20054	Amjed Para Basti(s.c.-139)
2	20056	Kanakpore Madhya Bandh Coloni Basti(s.c.-041)
2	20083	Hazi & Danish Para Basti(s.c.-069)
3	20016	Dulaypara Basti(s.c.-011)
3	20017	Maflesspara(Coloni) Basti(s.c.-012)
3	20138	Muslim & Santal Para Basti(s.c.-127)
3	20109	Sahoo Para Basti(s.c.-094)
3	20110	Das Para Basti(s.c.-095)
4	20043	Hatpara Basti(s.c.-038)
4	20044	Kultalapara Basti(s.c.-039)
4	20128	Dompara Basti(s.c.-128)
4	20092	Bhunia Para Basti(s.c.-078)
4	20093	Medinipur Dakshin Khal Par Basti(s.c.-079)
4	20090	Ali Para Basti(s.c.-076)
5	20055	Darastullah Para Basti(s.c.-140)
5	20057	Samimpara Basti(s.c.-042)
5	20058	Naranda Daskhin Coloni Basti(s.c.-043)
5	20059	Naranda Madhyapara Basti(s.c.-044)
5	20060	Naranda Boarding & Azabuddinpara Basti(s.c.-045)
5	20094	Maity & Naranda Hari Mandir Para Basti(080)
5	20095	Bari , Ghosh & Bera Para Basti(s.c.-081)
5	20096	Naranda Sitala Mandir & Kabiraj Para Basti(082)
5	20097	Maity , Samanta & Kar Para Basti(s.c.-083)
5	20098	Medinipur Dakshin Canel Para Basti(s.c.-084)
5	20099	Balidangri Badamtala para Basti(s.c.-085)
5	20140	Masjid Para & Balidangri East(s.c.-130)
6	20068	Khalpapara Basti(s.c.-053)
6	20069	Baligangri Bandth & Madhyapara Basti(s.c.-054)
6	20070	Maity & Patrapara Basti(s.c.-055)
6	20124	Maity & Rana Para Basti(s.c.-109)
6	20125	Madhya Kar & Jana Para Basti(s.c.-110)

Assistant Engineer
PANSKURA MUNICIPALITY

6	20126	Sasmal Para Basti(s.c.-111)
7	20014	Paharipukur Basti(s.c.-009)
7	20015	Muslimpara Basti(s.c.-010)
7	20084	Madhusudan Uttar Manna Para Basti(s.c.-070)
7	20085	D. Madhusudanbar Canel & Lamba Para Masti(s.c.-071)
7	20091	Uttar Kanakpur Badh Para basti(s.c.-077)
8	20062	Amupara Basti(s.c.-047)
8	20063	Madhya Muslimpara Basti(s.c.-048)
8	20075	Sura - Bahargram Madhya Muslim para Basti(060)
8	20079	Sura Canel Para Basti(s.c.-064)
9	20071	Muslimpara Basti(s.c.-056)
9	20072	Patrapara Basti(s.c.-057)
9	20101	Dakshin Muslim Para Basti(s.c.-086)
10	20012	Karigarpara Basti(s.c.-007)
10	20013	Sabratipara Basti(s.c.-008)
10	20011	Dolaipara Basti(s.c.-006)
10	20076	Dolai , Ruidas & Muslimpara Basti(061)
10	20080	Samanta Para Basti(s.c.-065)
10	20081	Driver Para Basti(s.c.-066)
10	20082	Bhunia Para Basti(s.c.-067)
11	20018	Pratappur Barikpara Basti(s.c.-013)
11	20019	Barangabazar Muslim & Maszidpara Basti(s.c.-014)
11	20020	Barangabazar Khaspara Basti(s.c.-015)
11	20046	Gumai Dinda Para Basti(s.c.-131)
11	20111	D.Gumai & Madanmohan Para Basti(096)
11	20112	W.Gumai Sib Mandir Para Basti(s.c.-097)
11	20113	K.Bhiniabar , Pratappur Bus Rasta Para Basti(098)
11	20114	Gumai Pal Para & Bhoumik Para Basti(099)
11	20115	Baranga Bazar Khan Para & Pal Para Basti(100)
11	20117	BarangaBazar Pry.SchoolPara & MadaniParaBasti(102)
11	20118	D.Gumai Gajantala Para Basti(s.c.-103)
11	20119	Uttar Gumai SC Para Basti(s.c.-104)
11	20141	Baranga Bazar Boarding & Mallik Para Basti(101)
12	20047	Pratappur Muslim Para-II(s.c.-132)
12	20064	Keshiyari Adibasipara Basti(s.c.-049)
12	20065	Keshiyari Sakharripara Basti(s.c.-050)
12	20066	Keshiyari Muslimpara Basti(s.c.-051)
12	20067	Pratappur Muslimpara Basti(s.c.-052)
12	20077	Keshiary Bhuniabarh Madhyapara Basti(062)
12	20134	Goyala Para Basti(s.c.-123)
12	20135	Jele Para Basti(s.c.-124)
12	20136	Sahoo Para Basti(s.c.-125)
12	20137	Rana & Manna Para Basti(s.c.-126)
13	20029	Ubapara Basti(s.c.-024)
13	20030	Siddquepara Basti(s.c.-025)
13	20031	Majhipara Basti(s.c.-026)
13	20032	Ruhidaspara Basti(s.c.-027)

Sub-Assistant Engineer
PANSKURA MUNICIPALITY

13	20033	Tantipara(Dighirpara) Basti(s.c.-028)
13	20120	Sahoo Para Basti(s.c.-105)
13	20121	Adhikary Para Basti(s.c.-106)
13	20122	Mallik Para Basti(s.c.-107)
13	20123	Khan Para Basti(s.c.-108)
14	20034	Ajaha Khanpara Basti(s.c.-029)
14	20035	Jamadarpara Basti(s.c.-030)
14	20036	Dulkipara Basti(s.c.-031)
14	20037	Alipara Basti(s.c.-032)
14	20078	Garpurusottampur Colony & Malla Para Basti(063)
14	20102	Khudiram Bag Para Basti(s.c.-087)
14	20103	Mujid Kha Para Basti(s.c.-088)
14	20104	Hazi Para Basti(s.c.-089)
14	20105	Based Para Basti(s.c.-090)
14	20106	Farid Para Basti(s.c.-091)
14	20107	Mir Para Basti(s.c.-092)
14	20108	Solemon Para Basti(s.c.-093)
15	20038	Sannupara Basti(s.c.-033)
15	20039	Mallikpara Basti(s.c.-034)
15	20040	Islampara Basti(s.c.-035)
15	20041	Fazlur Rahemanpara Basti(s.c.-036)
15	20042	Mafizuddinpara Basti(s.c.-037)
15	20127	Pathan Para Basti(s.c.-118)
15	20129	Sk Nur Hossen (Master Para) Basti(s.c.-117)
15	20130	Pul Dhar Para Basti(s.c.-119)
15	20131	Bamun Para Basti(s.c.-120)
15	20132	Balu Chara Basti(s.c.-121)
15	20133	School Para Basti(s.c.-122)
16	20001	Rupdaypur Adibasipara Basti(s.c.-001)
16	20002	Rupdaypur Khaspara Basti(s.c.-002)
16	20003	Beloon Muslimpara Basti(s.c.-003)
17	20004	Champadali Bundh Colony Basti(s.c.-004)
17	20005	Champadali Adibasi & Mandalpara Basti(s.c.-005)
17	20006	Mini Kar & Maity Para Basti(s.c.-112)
17	20007	Dhara & Madhya Para Basti(s.c.-113)
17	20008	Uttar Para Basti(s.c.-114)
17	20009	Kar & Manna Para Basti(s.c.-115)
17	20010	Muslim & Sasmal Para Basti(s.c.-116)
18	20023	Tilandapur Harijan , Mali & Madhyapara Basti(018)
18	20024	Paschimbolla ,Patra , Bundh & Mannapara Basti(019)
18	20025	Paschimbolla Palpara Basti(s.c.-020)
18	20026	Bhabanipur Madhya & Bundhapara Basti(021)
18	20027	Jandra Patra , Das & Muslimpara Basti(022)
18	20028	Jandra Madhya & Bhunipara Basti(023)
18	20087	Bhabanipur Choulya ,Pradhan & Santa para Basti(073)
18	20088	Tilandapur Mali Singh ,Pakhira & Bera ParaBasti(074)
18	20089	Jandra Manna , Bhunia Para Basti(s.c.-075)


 Sub-Assistant Engineer
 PANSKURA MUNICIPALITY

List of Non-Slum Area:

WARD NO	AREA NAME
1	Bahargram
1	Kanakpur
1	Kifaitchak
1	Suranankar
2	Kanakpur
2	Madhusudan Barh
3	Dakshin Gopalpur
3	Kanakpur
3	Naranda
4	Dakshin Gopalpur
4	Naranda
5	Balidangri
5	Naranda
6	Balidangri
6	Dakshin Gopalpur
6	Tilandapur
7	Kanakpur
7	Madhusudan Barh
8	Bahargram
8	Kanakpur
8	Rupdaypur
9	Bahargram
10	Bahargram
10	Suranankar
11	Barangabazar
11	Gumai
11	Keshiarybhuniabard
11	Madanmohanpur
11	Narayandighi
12	Keshiarybhuniabarh
12	Pratappur

13	Ranihati
14	Gar-Purusottampur
14	Ranihati
15	Gar-Purusottampur
16	Bahargram
16	Belun
16	Pratappur
16	Rupdaypur
17	Chapadali
17	Gar Purosattampur
18	Bhabanipur
18	Jatra
18	Paschimkolla
18	Tilandapur

Status of Physical Infrastructure in Slum area

Physical Infrastructure

Infrastructure is the basic requirement of urban life and its adequacy and accessibility are two important ingredients and key contributors in the up gradation and enrichment of quality of urban life which is the primary objective of any planned development effort. These infrastructure facilities are broadly classified into two aspects:

Physical infrastructure: Water supply, Drainage, Solid waste, Roads, Electricity.

Social infrastructure: Health, School, Community Hall, Lively Hood Centre

PHYSICAL INFRASTRUCTURE PROFILE OF SLUMS

Name of Slum	Rupdaypur Adibasipara Basti
Ward No	16
Location	Fringe Area
Physical Infrastructure	Status

1. Connectivity to City-wide Water Supply System	To be connected
2. Connectivity to City-wide Storm-water Drainage Supply System	Not Connected
3. Connectivity to City-wide Sewerage System	Not Connected
4. Whether the slum is prone to flooding due to rains	3 Days
5. Frequency of garbage Disposal	Partially
6. Arrangement for Global Disposal	NA
7. Frequency of clearance open drains	Once in 15 days
8. Approach Road/Lane/Constructed Path to Slum	Motorable katcha
9. Distance from the nearest Motorable road	Less than 0.2 km
10. Internal Road	Non-motorable
11. Whether Street light facility is available in the Slum	Partially

Name of Slum	Rupdaypur Khaspara Basti(s.c.-002)
Ward No	16
Location	Fringe Area
Physical Infrastructure	Status
1. Connectivity to City-wide Water Supply System	To be connected
2. Connectivity to City-wide Storm-water Drainage Supply System	Not Connected
3. Connectivity to City-wide Sewerage System	Not Connected
4. Whether the slum is prone to flooding due to rains	3 Days
5. Frequency of garbage Disposal	Partially
6. Arrangement for Global Disposal	NA

7. Frequency of clearance open drains	Once in 15 days
8. Approach Road/Lane/Constructed Path to Slum	Motorable katcha
9.Distance from the nearest Motorable road	Less than 0.5 km
10.Internal Road	Non-motorable
11.Whether Street light facility is available in the Slum	Partially

Name of Slum	Beloon Muslimpara Basti(s.c.-003)
Ward No	16
Location	Fringe Area
Physical Infrastructure	Status
1. Connectivity to City-wide Water Supply System	To be connected
2. Connectivity to City-wide Storm-water Drainage Supply System	Not Connected
3. Connectivity to City-wide Sewerage System	Not Connected
4.Whether the slum is prone to flooding due to rains	3 Days
5. Frequency of garbage Disposal	Partially
6. Arrangement for Global Disposal	NA
7. Frequency of clearance open drains	Once in 15 days
8. Approach Road/Lane/Constructed Path to Slum	Motorable katcha
9.Distance from the nearest Motorable road	Less than 0.45 km
10.Internal Road	Non-motorable
11.Whether Street light facility is available in the Slum	Partially

Name of Slum	Champadali Bundh Colony Basti(s.c.-004)
---------------------	--

Ward No	16
Location	Fringe Area
Physical Infrastructure	Status
1. Connectivity to City-wide Water Supply System	To be connected
2. Connectivity to City-wide Storm-water Drainage Supply System	Not Connected
3. Connectivity to City-wide Sewerage System	Not Connected
4. Whether the slum is prone to flooding due to rains	3 Days
5. Frequency of garbage Disposal	Partially
6. Arrangement for Global Disposal	NA
7. Frequency of clearance open drains	Once in 15 days
8. Approach Road/Lane/Constructed Path to Slum	Motorable katcha
9. Distance from the nearest Motorable road	Less than 0.05 km
10. Internal Road	Non-motorable
11. Whether Street light facility is available in the Slum	Partially

Name of Slum	Champadali Adibasi & Mandalpara Basti(s.c.-005)
Ward No	16
Location	Fringe Area
Physical Infrastructure	Status
1. Connectivity to City-wide Water Supply System	To be connected
2. Connectivity to City-wide Storm-water Drainage Supply	Not Connected

System	
3. Connectivity to City-wide Sewerage System	Not Connected
4. Whether the slum is prone to flooding due to rains	3 Days
5. Frequency of garbage Disposal	Partially
6. Arrangement for Global Disposal	NA
7. Frequency of clearance open drains	Once in 15 days
8. Approach Road/Lane/Constructed Path to Slum	Motorable katcha
9. Distance from the nearest Motorable road	Less than 0.1 km
10. Internal Road	Non-motorable
11. Whether Street light facility is available in the Slum	Partially

Name of Slum	Mini Kar & Maity Para Basti(s.c.-112)
Ward No	16
Location	Fringe Area
Physical Infrastructure	Status
1. Connectivity to City-wide Water Supply System	To be connected
2. Connectivity to City-wide Storm-water Drainage Supply System	Not Connected
3. Connectivity to City-wide Sewerage System	Not Connected
4. Whether the slum is prone to flooding due to rains	3 Days
5. Frequency of garbage Disposal	Partially

6. Arrangement for Global Disposal	NA
7. Frequency of clearance open drains	Once in 15 days
8. Approach Road/Lane/Constructed Path to Slum	Motorable katcha
9.Distance from the nearest Motorable road	Less than 0.05 km
10.Internal Road	Non-motorable
11.Whether Street light facility is available in the Slum	Partially

Name of Slum	Dhara & Madhya Para Basti(s.c.-113)
Ward No	16
Location	Fringe Area
Physical Infrastructure	Status
1. Connectivity to City-wide Water Supply System	To be connected
2. Connectivity to City-wide Storm-water Drainage Supply System	Not Connected
3. Connectivity to City-wide Sewerage System	Not Connected
4.Whether the slum is prone to flooding due to rains	3 Days
5. Frequency of garbage Disposal	Partially
6. Arrangement for Global Disposal	NA
7. Frequency of clearance open drains	Once in 15 days
8. Approach Road/Lane/Constructed Path to Slum	Motorable katcha
9.Distance from the nearest Motorable road	Less than 0.25 km
10.Internal Road	Non-motorable
11.Whether Street light facility is available in the Slum	Partially

Name of Slum	Uttar Para Basti(s.c.-114)
---------------------	-----------------------------------

Ward No	16
Location	Fringe Area
Physical Infrastructure	Status
1. Connectivity to City-wide Water Supply System	To be connected
2. Connectivity to City-wide Storm-water Drainage Supply System	Not Connected
3. Connectivity to City-wide Sewerage System	Not Connected
4. Whether the slum is prone to flooding due to rains	3 Days
5. Frequency of garbage Disposal	Partially
6. Arrangement for Global Disposal	NA
7. Frequency of clearance open drains	Once in 15 days
8. Approach Road/Lane/Constructed Path to Slum	Motorable katcha
9. Distance from the nearest Motorable road	Less than 0.75 km
10. Internal Road	Non-motorable
11. Whether Street light facility is available in the Slum	Partially

Name of Slum	Kar & Manna Para Basti(s.c.-115)
Ward No	16
Location	Fringe Area
Physical Infrastructure	Status
1. Connectivity to City-wide Water Supply System	To be connected
2. Connectivity to City-wide Storm-water Drainage Supply System	Not Connected
3. Connectivity to City-wide Sewerage System	Not Connected

4. Whether the slum is prone to flooding due to rains	3 Days
5. Frequency of garbage Disposal	Partially
6. Arrangement for Global Disposal	NA
7. Frequency of clearance open drains	Once in 15 days
8. Approach Road/Lane/Constructed Path to Slum	Motorable katcha
9. Distance from the nearest Motorable road	Less than 0.15 km
10. Internal Road	Non-motorable
11. Whether Street light facility is available in the Slum	Partially

Name of Slum	Muslim & Sasmal Para Basti(s.c.-116)
Ward No	16
Location	Fringe Area
Physical Infrastructure	Status
1. Connectivity to City-wide Water Supply System	To be connected
2. Connectivity to City-wide Storm-water Drainage Supply System	Not Connected
3. Connectivity to City-wide Sewerage System	Not Connected
4. Whether the slum is prone to flooding due to rains	3 Days
5. Frequency of garbage Disposal	Partially
6. Arrangement for Global Disposal	NA
7. Frequency of clearance open drains	Once in 15 days
8. Approach Road/Lane/Constructed Path to Slum	Motorable katcha
9. Distance from the nearest Motorable road	Less than 0.20 km
10. Internal Road	Non-motorable

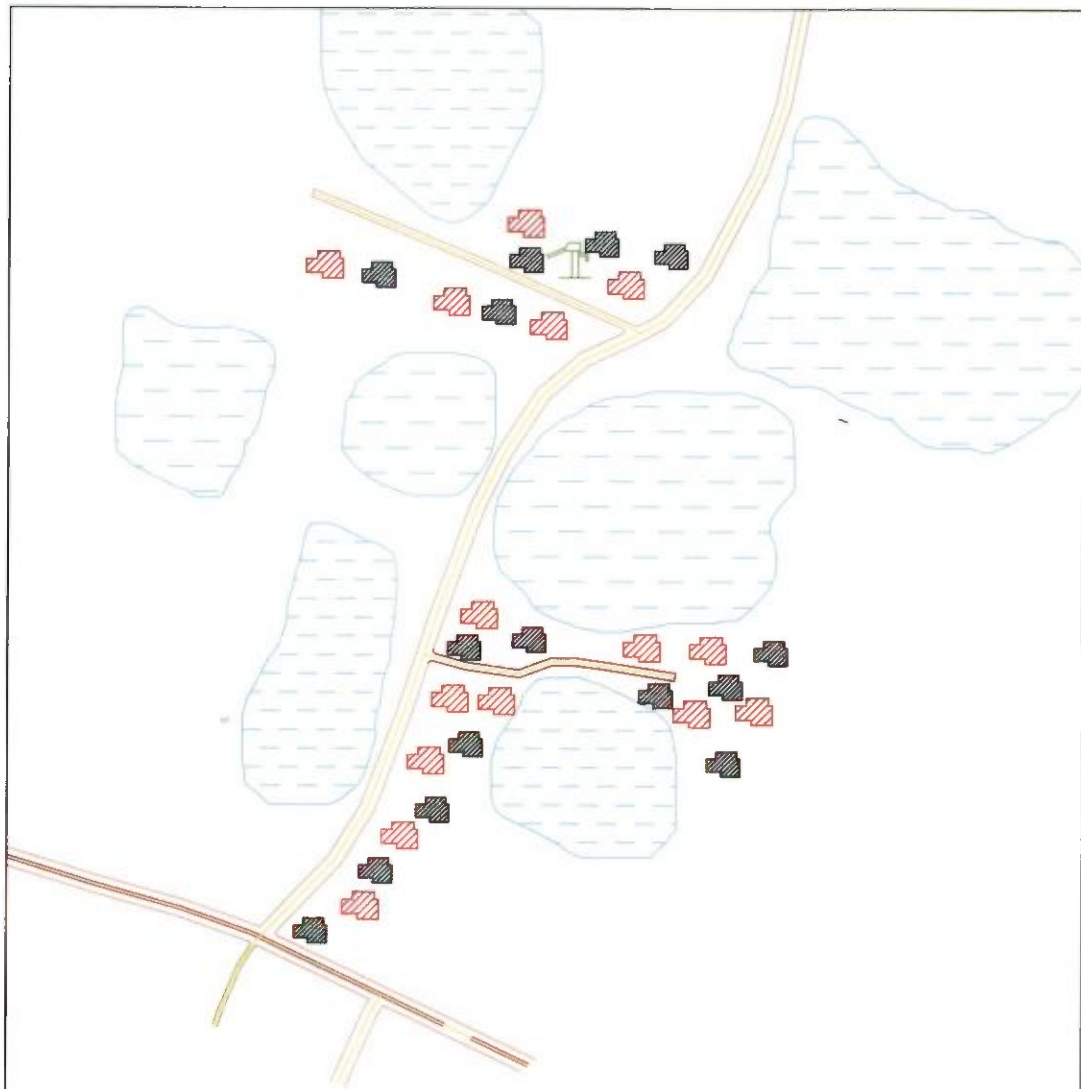
11. Whether Street light facility is available in the Slum	Partially
--	-----------

Name of Slum	Dolaipara Basti(s.c.-006)
Ward No	10
Location	Fringe Area
Physical Infrastructure	Status
1. Connectivity to City-wide Water Supply System	To be connected
2. Connectivity to City-wide Storm-water Drainage Supply System	Not Connected
3. Connectivity to City-wide Sewerage System	Not Connected
4. Whether the slum is prone to flooding due to rains	3 Days
5. Frequency of garbage Disposal	Partially
6. Arrangement for Global Disposal	NA
7. Frequency of clearance open drains	Once in 15 days
8. Approach Road/Lane/Constructed Path to Slum	Motorable katcha
9. Distance from the nearest Motorable road	Less than 0.25 km
10. Internal Road	Non-motorable
11. Whether Street light facility is available in the Slum	Partially

Name of Slum	Karigarpara Basti(s.c.-007)
Ward No	10
Location	Fringe Area








Physical Infrastructure	Status
1. Connectivity to City-wide Water Supply System	To be connected
2. Connectivity to City-wide Storm-water Drainage Supply System	Not Connected
3. Connectivity to City-wide Sewerage System	Not Connected
4. Whether the slum is prone to flooding due to rains	3 Days
5. Frequency of garbage Disposal	Partially
6. Arrangement for Global Disposal	NA
7. Frequency of clearance open drains	Once in 15 days
8. Approach Road/Lane/Constructed Path to Slum	Motorable katcha
9. Distance from the nearest Motorable road	Less than 0.20 km
10. Internal Road	Non-motorable
11. Whether Street light facility is available in the Slum	Partially

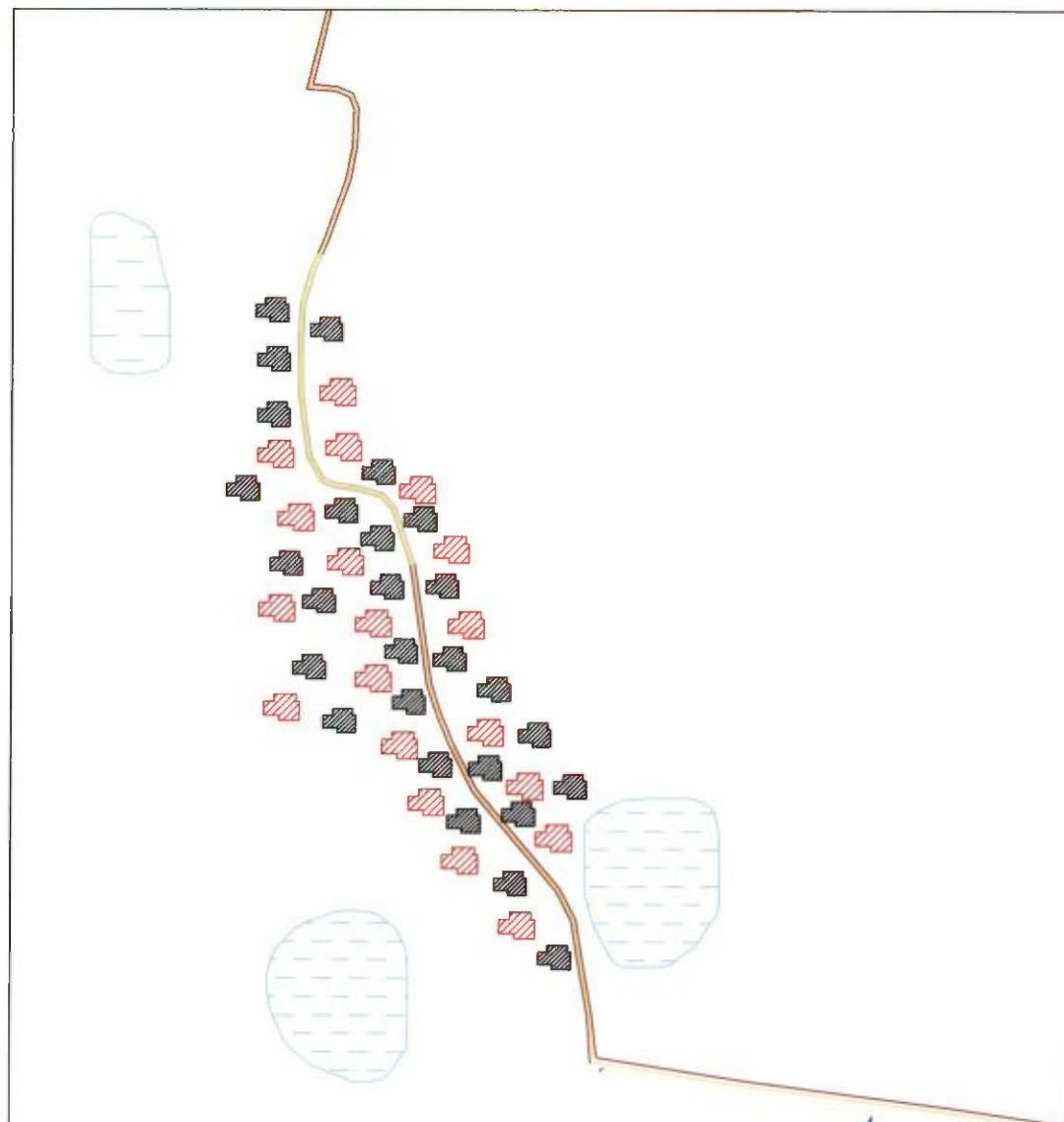
Name of Slum	Sabratipara Basti(s.c.-008)
Ward No	10
Location	Fringe Area
Physical Infrastructure	Status
1. Connectivity to City-wide Water Supply System	To be connected
2. Connectivity to City-wide Storm-water Drainage Supply System	Not Connected
3. Connectivity to City-wide Sewerage System	Not Connected
4. Whether the slum is prone to flooding due to	3 Days




 Sub-Assistant Engineer
 PANSKURA MUNICIPALITY

Champadali Bundh Colony Para Basti


PROPOSED LAND USE			
AREA OF SLUM :36400.00 Sq Mtr.			
POPULATION :			
CLIENT :PANSKURA MUNICIPALITY			
LEGEND			
ITEMS	SEMI PUCCA	KUCHHA	
	SYMBOL	SYMBOL	QTY
DWELLINGHOUSE(NOS)			19
BLACK TOPPED ROAD (Sq.M.)			00
CONCRETE ROAD(Sq.M)			150
PRO. CONC. ROAD(Sq.M)			150
DRAINAGE(M.)			55
PIPELINE(M.)			NIL



Sub-assistant Engineer
PANSKURA MUNICIPALITY







Dhara & Madhya Para Basti

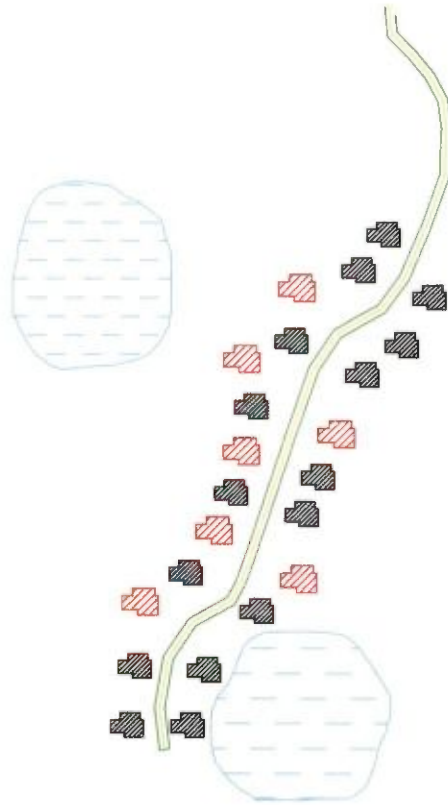
PROPOSED LAND USE			
AREA OF SLUM :50000.00 Sq Mtr.			
POPULATION :			
CLIENT :PANSKURA MUNICIPALITY			
LEGEND			
ITEMS	SEMI PUCCA		KUCHHA
	SYMBOL	SYMBOL	QTY
DWELLINGHOUSE(NOS)			25
BLACK TOPPED ROAD (Sq.M.)			00
CONCRETE ROAD(Sq.M)			350
PRO. CONC. ROAD(Sq.M)			150
DRAINAGE(M.)			00
PIPELINE(M.)			NIL



Kar & Manna Para Basti


 Sub-Assistant Engineer
 PANSKURA MUNICIPALITY

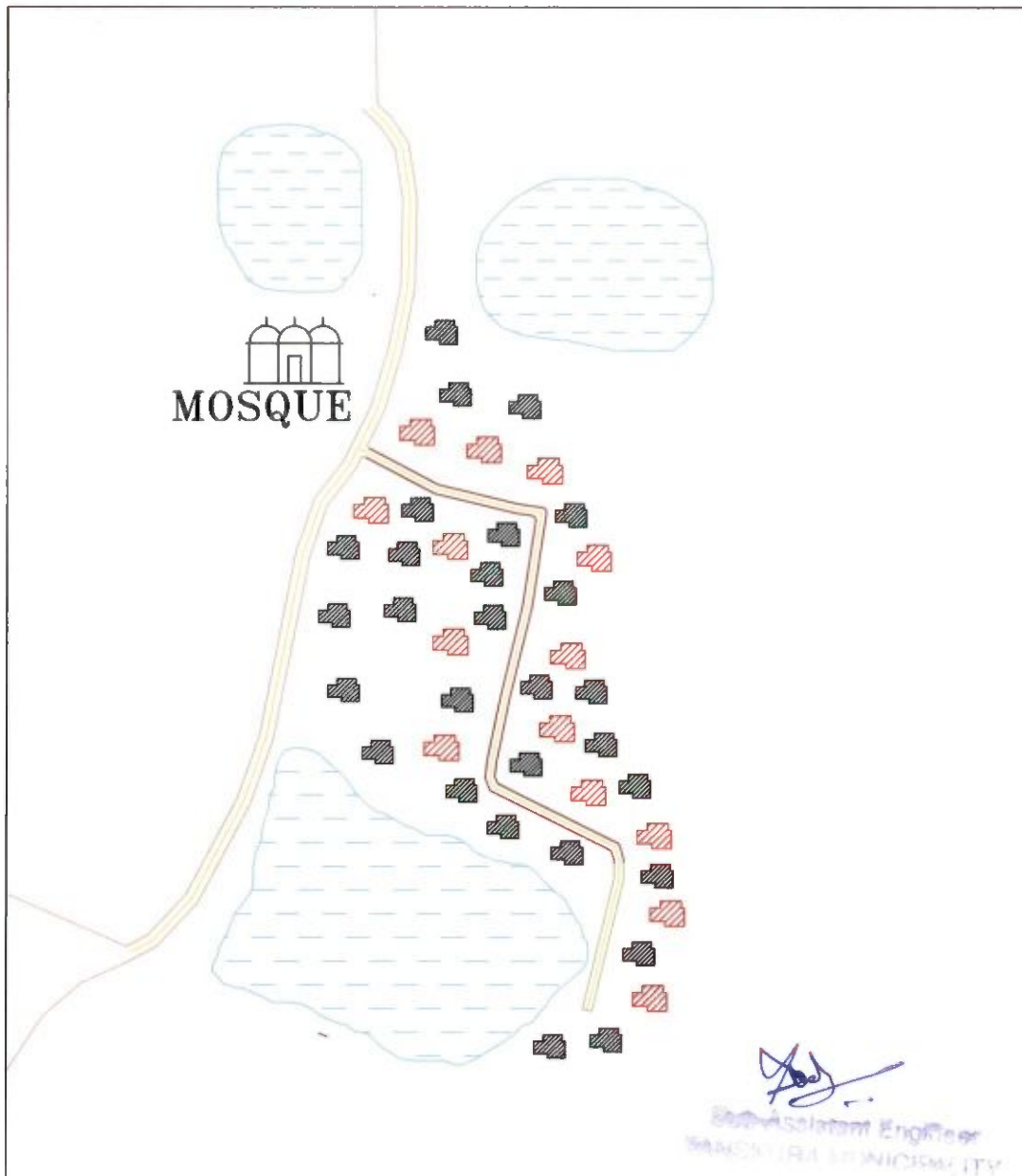
PROPOSED LAND USE			
AREA OF SLUM :46400.00 Sq Mtr.			
POPULATION :			
CLIENT :PANSKURA MUNICIPALITY			
LEGEND			
ITEMS	SEMI PUCCA	KUCHHA	
	SYMBOL	SYMBOL	QTY
DWELLINGHOUSE(NOS)			23
BLACK TOPPED ROAD (Sq.M.)			00
CONCRETE ROAD(Sq.M)			150
PRO. CONC. ROAD(Sq.M)			150
DRAINAGE(M.)			00
PIPELINE(M.)			NIL



Sub-Engineer
PANSKURA MUNICIPALITY

Mini Kar & Maity Para Basti

PROPOSED LAND USE			
AREA OF SLUM :29200.00 Sq Mtr.			
POPULATION :			
CLIENT :PANSKURA MUNICIPALITY			
LEGEND			
ITEMS	SEMI PUCCA		KUCHHA
	SYMBOL	SYMBOL	QTY
DWELLINGHOUSE(NOS)			15
BLACK TOPPED ROAD (Sq.M.)			00
CONCRETE ROAD(Sq.M)			100
PRO. CONC. ROAD(Sq.M)			100
DRAINAGE(M.)			65
PIPELINE(M.)			NIL










Muslim & Sasmal Para Basti

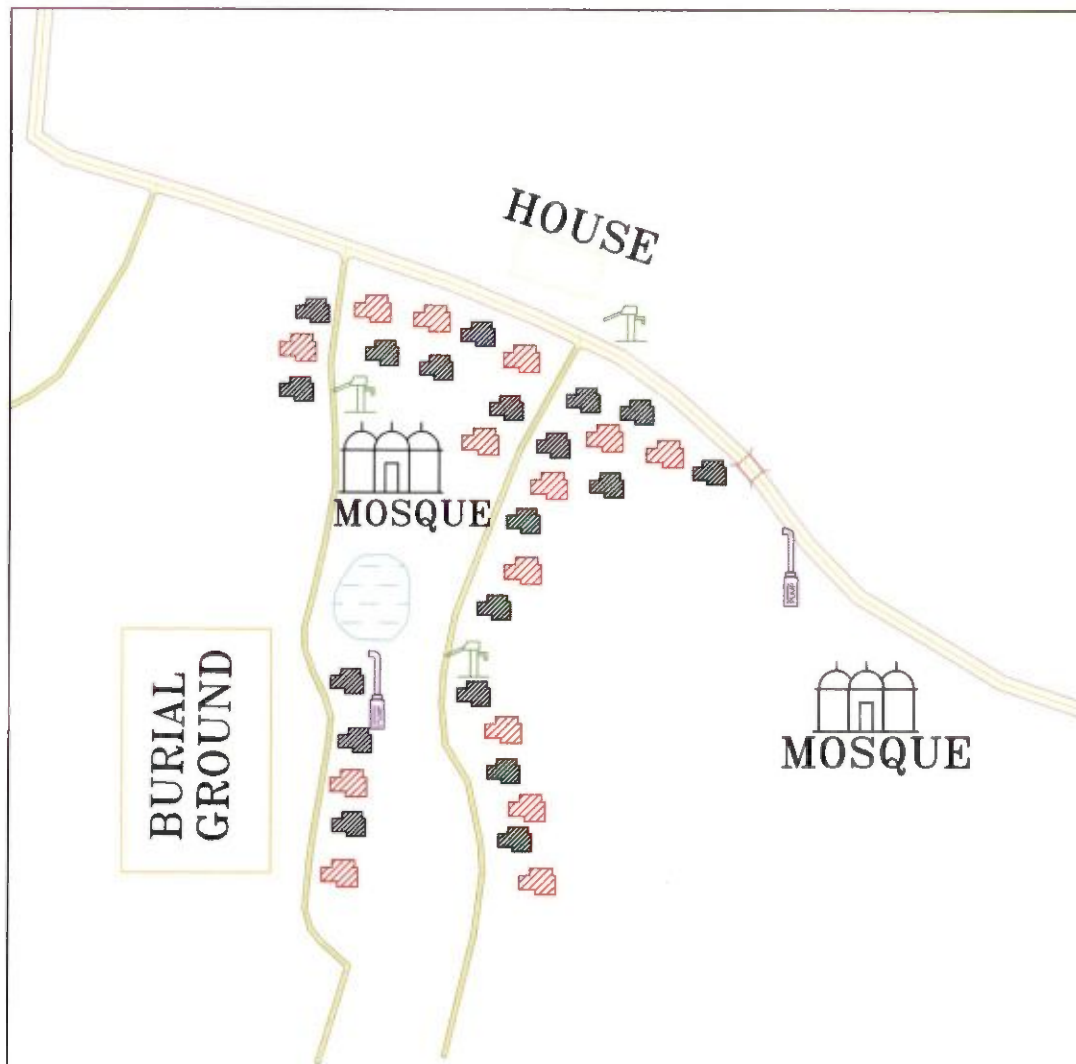
PROPOSED LAND USE			
AREA OF SLUM :128000.00 Sq Mtr.			
POPULATION :			
CLIENT :PANSKURA MUNICIPALITY			
LEGEND			
ITEMS	SEMI PUCCA		KUCHHA
	SYMBOL	SYMBOL	QTY
DWELLINGHOUSE(NOS)			62
BLACK TOPPED ROAD (Sq.M.)			00
CONCRETE ROAD(Sq.M)			300
PRO. CONC. ROAD(Sq.M)			120
DRAINAGE(M.)			00
PIPELINE(M.)			NIL




 Sub-Assistant Engineer
 PANSKURA MUNICIPALITY








FajluRahaman Para Basti

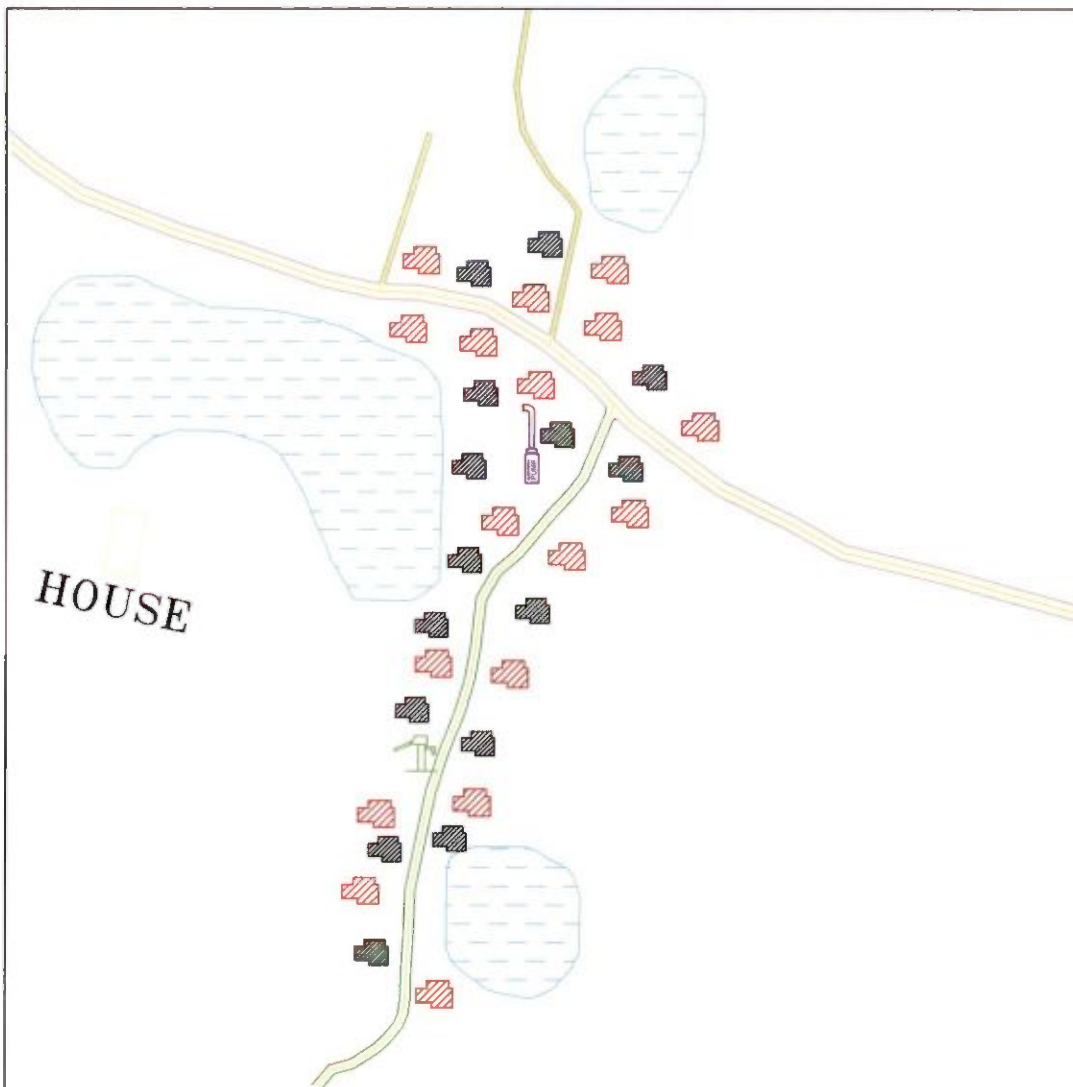
PROPOSED LAND USE			
AREA OF SLUM :50400.00 Sq Mtr.			
POPULATION :			
CLIENT :PANSKURA MUNICIPALITY			
LEGEND			
ITEMS	SEMI PUCCA	KUCHHA	
	SYMBOL	SYMBOL	QTY
DWELLINGHOUSE(NOS)			66
BLACK TOPPED ROAD (Sq.M.)			00
CONCRETE ROAD(Sq.M)			550
PRO. CONC. ROAD(Sq.M)			150
DRAINAGE(M.)			00
PIPELINE(M.)			NIL




 Sub-Assistant Engineer
 PANSKURA MUNICIPALITY


Islam Para Basti

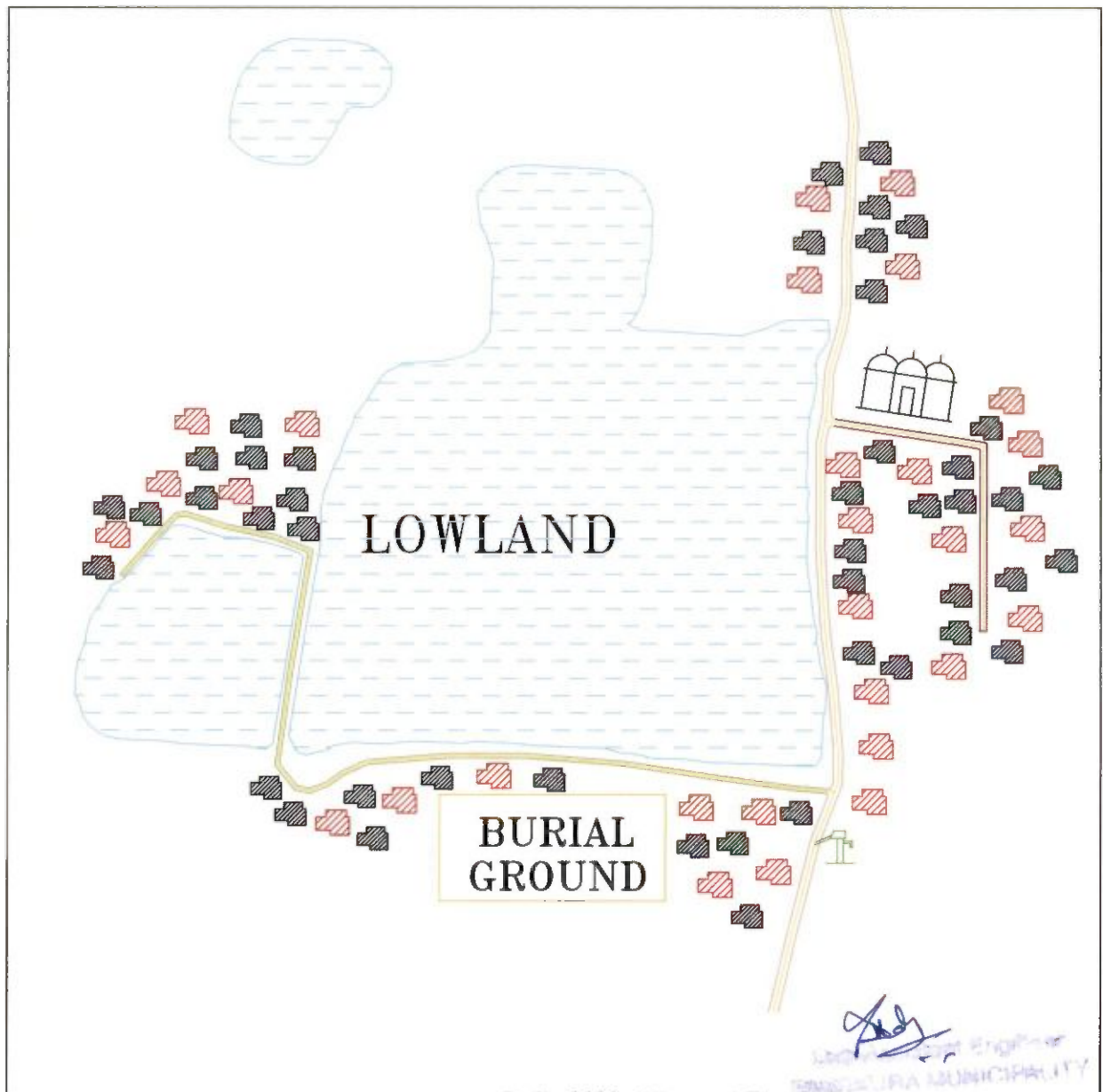
PROPOSED LAND USE			
AREA OF SLUM :38000.00 Sq Mtr.			
POPULATION :			
CLIENT :PANSKURA MUNICIPALITY			
LEGEND			
ITEMS	SEMI PUCCA	KUCHHA	
	SYMBOL	SYMBOL	QTY
DWELLINGHOUSE(NOS)			20
BLACK TOPPED ROAD (Sq.M.)			00
CONCRETE ROAD(Sq.M)			150
PRO. CONC. ROAD(Sq.M)			200
DRAINAGE(M.)			00
PIPELINE(M.)			NIL




 Sub-Assistant Engineer
 PANSKURA MUNICIPALITY

Mafizuddin Para Basti

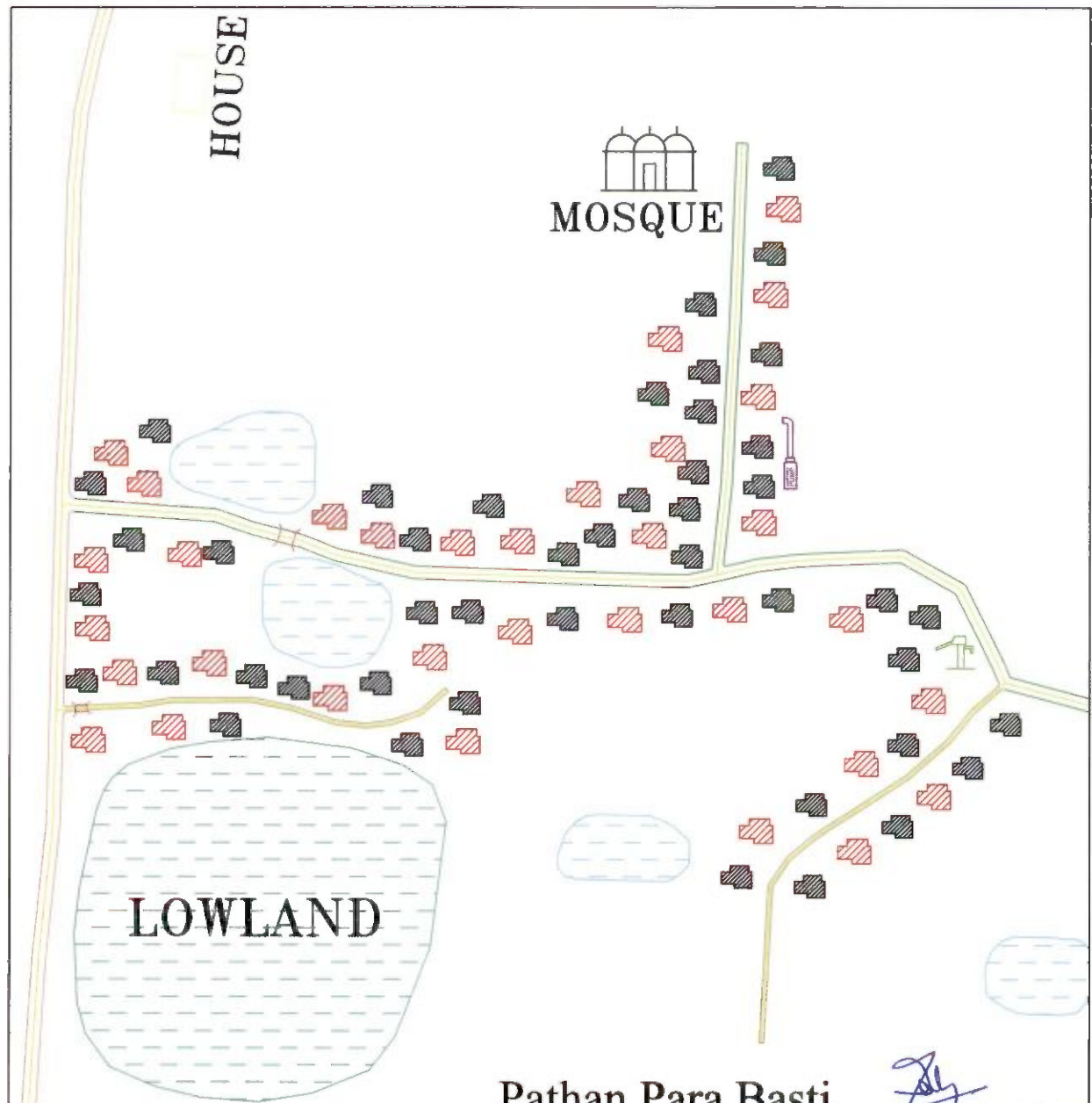
PROPOSED LAND USE			
AREA OF SLUM : 78400.00 Sq Mtr.			
POPULATION :			
CLIENT : PANSKURA MUNICIPALITY			
LEGEND			
ITEMS	SEMI PUCCA	KUCHHA	
	SYMBOL	SYMBOL	QTY
DWELLINGHOUSE(NOS)			16
BLACK TOPPED ROAD (Sq.M.)			00
CONCRETE ROAD(Sq.M)			250
PRO. CONC. ROAD(Sq.M)			140
DRAINAGE(M.)			00
PIPELINE(M.)			NIL



[Signature]
 CIVIL ENGINEER
 PANSKURA MUNICIPALITY

Mallik Para Basti

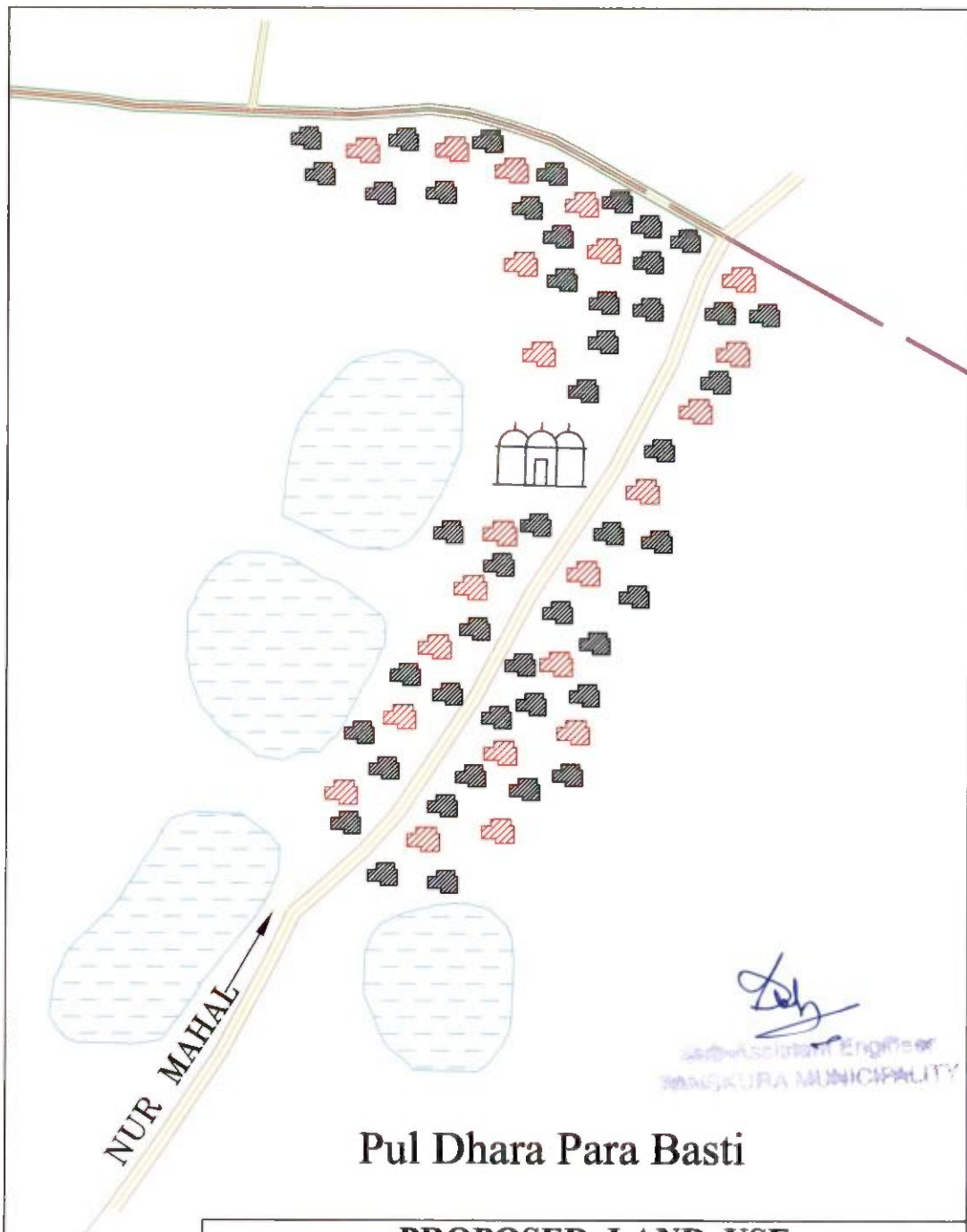
PROPOSED LAND USE			
AREA OF SLUM :52800.00 Sq Mtr.			
POPULATION :			
CLIENT :PANSKURA MUNICIPALITY			
LEGEND			
ITEMS	SEMI PUCCA		KUCHHA
	SYMBOL	SYMBOL	QTY
DWELLINGHOUSE(NOS)			54
BLACK TOPPED ROAD (Sq.M.)			00
CONCRETE ROAD(Sq.M)			450
PRO. CONC. ROAD(Sq.M)			200
DRAINAGE(M.)			00
PIPELINE(M.)			NIL










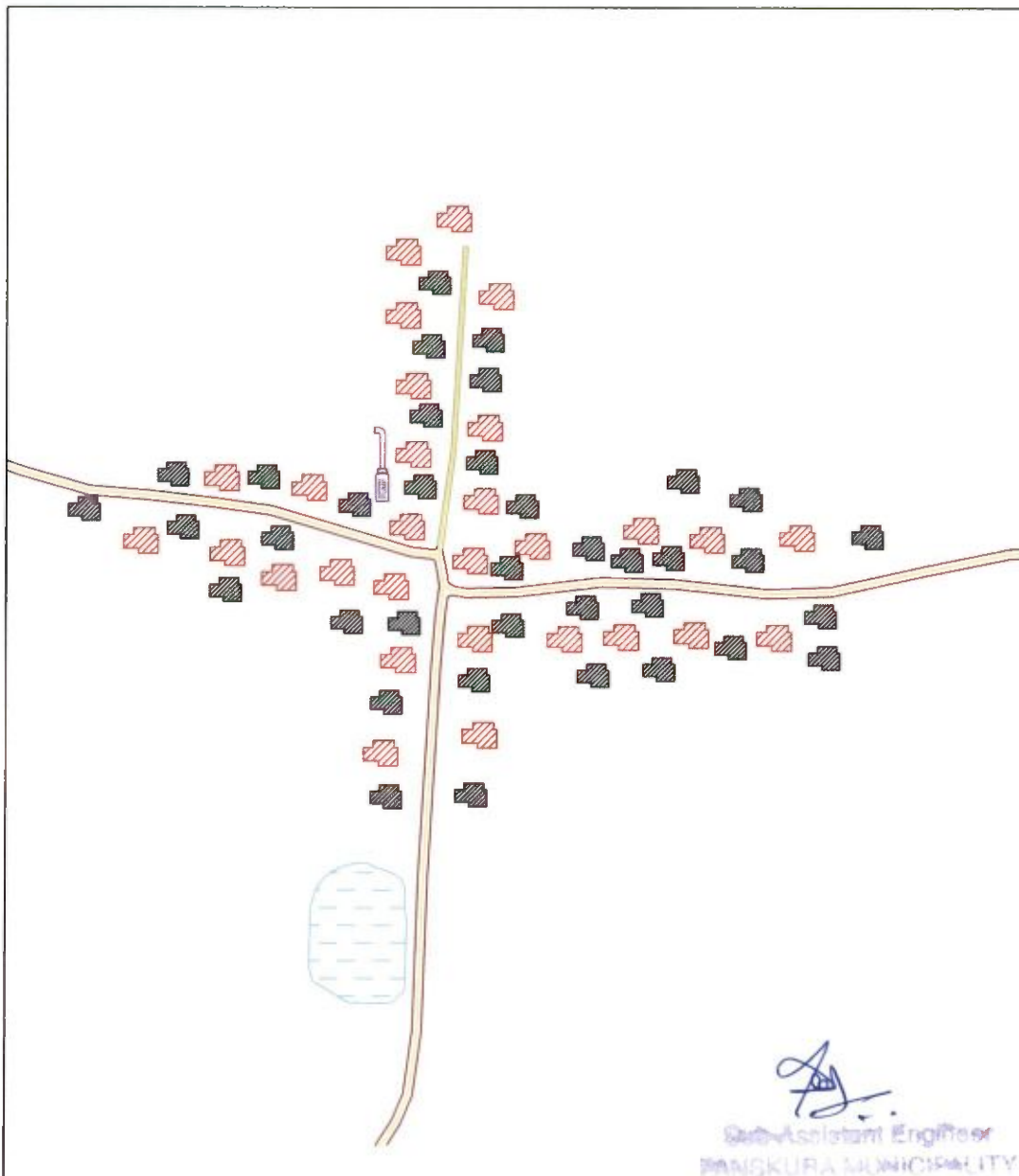
Pathan Para Basti

[Signature]
 Sub-Inspector Engineer
 P.A. & S.A. of the Office

PROPOSED LAND USE			
AREA OF SLUM :243000.00 Sq Mtr.			
POPULATION :			
CLIENT :PANSKURA MUNICIPALITY			
LEGEND			
ITEMS	SEMI PUCCA	KUCHHA	
	SYMBOL	SYMBOL	QTY
DWELLINGHOUSE(NOS)			84
BLACK TOPPED ROAD (Sq.M.)			00
CONCRETE ROAD(Sq.M)			750
PRO. CONC. ROAD(Sq.M)			200
DRAINAGE(M.)			00
PIPELINE(M.)			NIL




PROPOSED LAND USE			
AREA OF SLUM :143000.00 Sq Mtr.			
POPULATION :			
CLIENT :PANSKURA MUNICIPALITY			
LEGEND			
ITEMS	SEMI PUCCA		KUCHHA
	SYMBOL	SYMBOL	QTY
DWELLINGHOUSE(NOS)			50
BLACK TOPPED ROAD (Sq.M.)			00
CONCRETE ROAD(Sq.M)			550
PRO. CONC. ROAD(Sq.M)			200
DRAINAGE(M.)			00
			NIL



Sannu Para Basti


PROPOSED LAND USE			
AREA OF SLUM :29000.00 Sq Mtr.			
POPULATION :			
CLIENT :PANSKURA MUNICIPALITY			
LEGEND			
ITEMS	SEMI PUCCA		KUCHHA
	SYMBOL	SYMBOL	QTY
DWELLINGHOUSE(NOS)			48
BLACK TOPPED ROAD (Sq.M.)			00
CONCRETE ROAD(Sq.M)			350
PRO. CONC. ROAD(Sq.M)			200
DRAINAGE(M.)			00
PIPELINE(M.)			NIL



Sub-Assistant Engineer
PANSKURA MUNICIPALITY

Beloon Muslim Para Basti

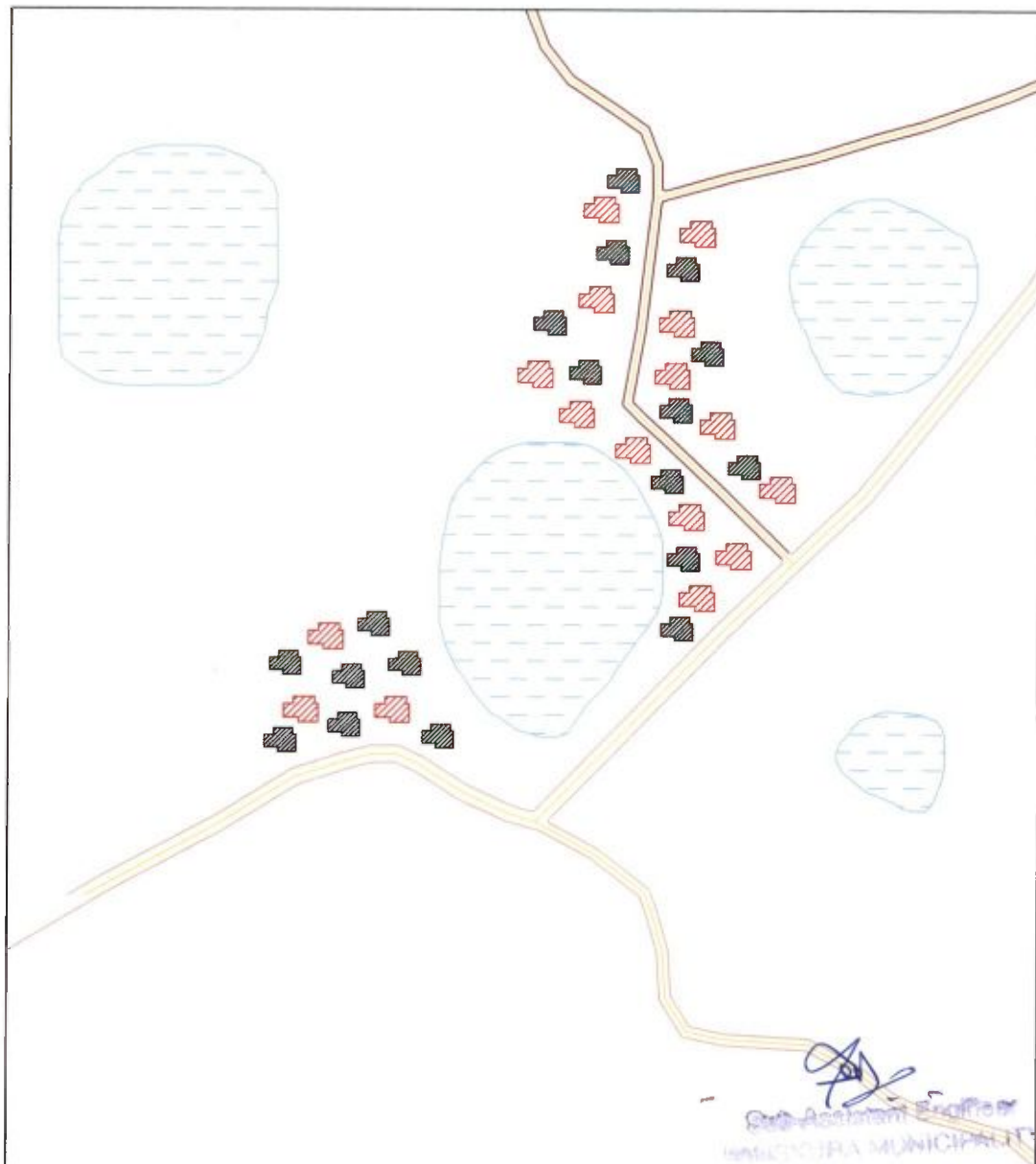
PROPOSED LAND USE			
AREA OF SLUM :40600.00 Sq Mtr.			
POPULATION :			
CLIENT :PANSKURA MUNICIPALITY			
LEGEND			
ITEMS	SEMI PUCCA		KUCHHA
	SYMBOL	SYMBOL	QTY
DWELLINGHOUSE(NOS)			176
BLACK TOPPED ROAD (Sq.M.)			00
CONCRETE ROAD(Sq.M)			650
PRO. CONC. ROAD(Sq.M)			150
DRAINAGE(M.)			00
PIPELINE(M.)			NIL










Sub-Assistant Engineer
PANSKURA MUNICIPALITY

Rupdaypur Khas Para Basti

PROPOSED LAND USE			
AREA OF SLUM :90400.00 Sq Mtr.			
POPULATION :			
CLIENT :PANSKURA MUNICIPALITY			
LEGEND			
ITEMS	SEMI PUCCA		KUCHHA
	SYMBOL	SYMBOL	QTY
DWELLINGHOUSE(NOS)			40
BLACK TOPPED ROAD (Sq.M.)			00
CONCRETE ROAD(Sq.M)			500
PRO. CONC. ROAD(Sq.M)			700
DRAINAGE(M.)			950
PIPELINE(M.)			NIL



Champadali Adibasi & Mandal Para Basti

PROPOSED LAND USE			
AREA OF SLUM :22300.00 Sq Mtr.			
POPULATION :			
CLIENT :PANSKURA MUNICIPALITY			
LEGEND			
ITEMS	SEMI PUCCA		KUCHHA
	SYMBOL	SYMBOL	QTY
DWELLINGHOUSE(NOS)			16
BLACK TOPPED ROAD (Sq.M.)			00
CONCRETE ROAD(Sq.M)			350
PRO. CONC. ROAD(Sq.M)			200
DRAINAGE(M.)			00
PIPELINE(M.)			NIL



[Handwritten Signature]

Assistant Engineer
[Illegible]

Based Para Basti







PROPOSED LAND USE

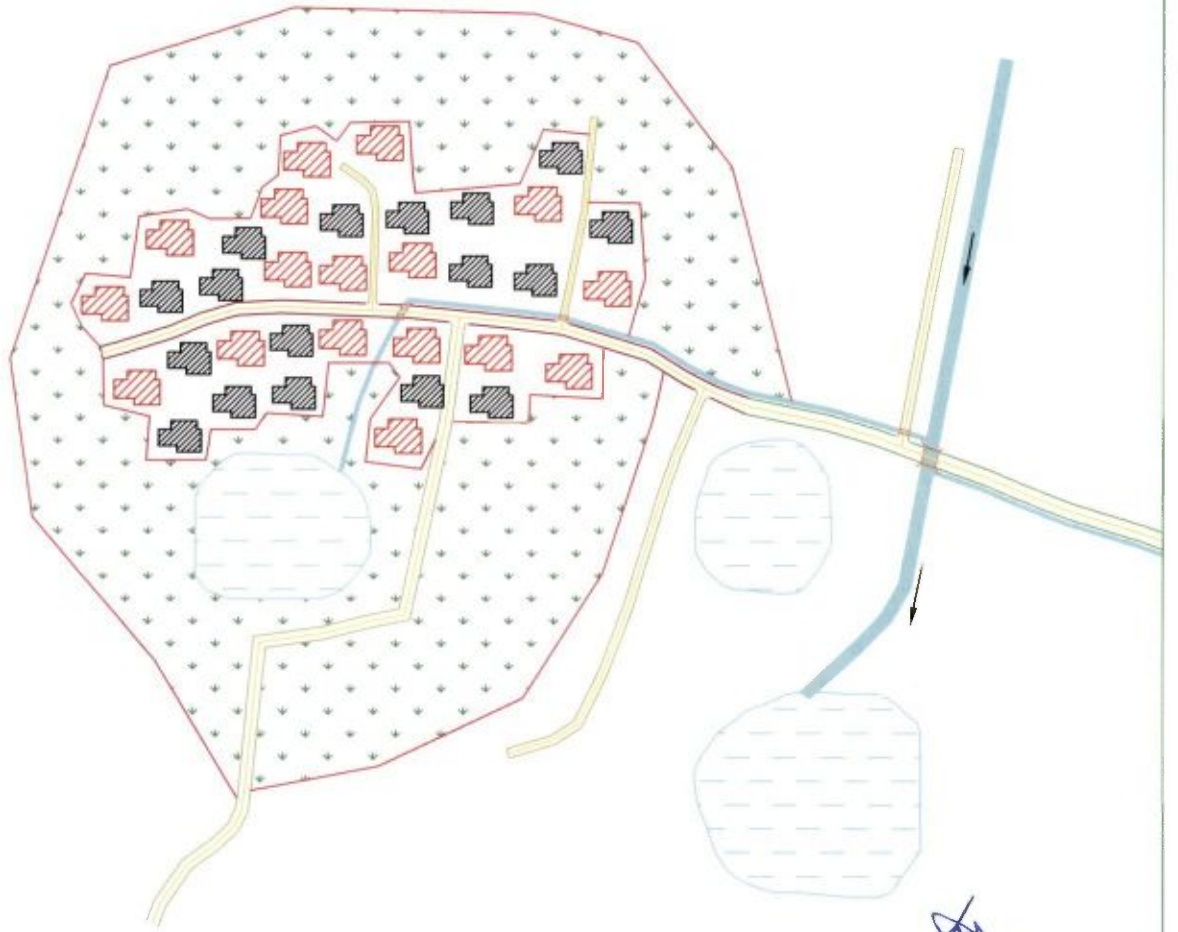
AREA OF SLUM :45000.00 Sq Mtr.

POPULATION :

CLIENT :PANSKURA MUNICIPALITY

LEGEND

ITEMS	SEMI PUCCA		KUCHHA	
	SYMBOL	SYMBOL	SYMBOL	QTY
DWELLINGHOUSE(NOS)				29
BLACK TOPPED ROAD (Sq.M.)				00
CONCRETE ROAD(Sq.M)				150
PRO. CONC. ROAD(Sq.M)				150
DRAINAGE(M.)				00




 Subodh Lalit Singh Engineer
 PANSKURA MUNICIPALITY

Dulki Para Basti







PROPOSED LAND USE

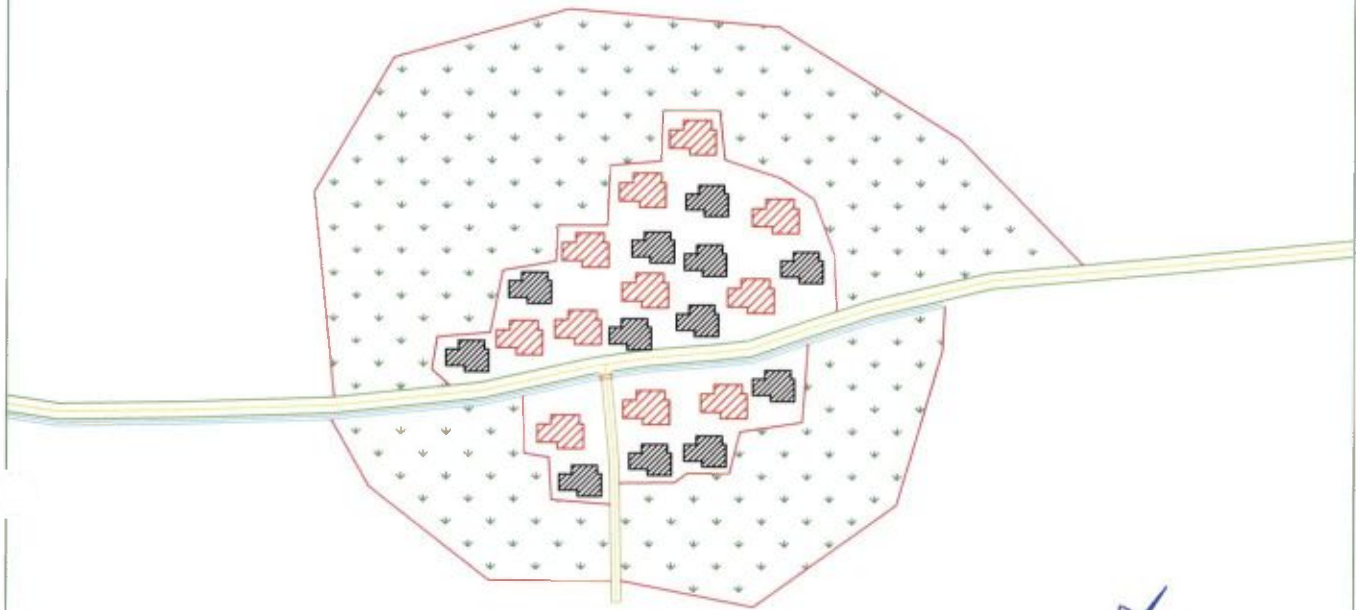
AREA OF SLUM :14000.00 Sq Mtr.

POPULATION :

CLIENT :PANSKURA MUNICIPALITY

LEGEND

ITEMS	SEMI PUCCA		KUCHHA
	SYMBOL	SYMBOL	QTY
DWELLINGHOUSE(NOS)			38
BLACK TOPPED ROAD (Sq.M.)			00
CONCRETE ROAD(Sq.M)			650
PRO. CONC. ROAD(Sq.M)			150
DRAINAGE(M.)			00




 Sub-Assistant Engineer
 PANSKURA MUNICIPALITY

Farid Para Basti







PROPOSED LAND USE

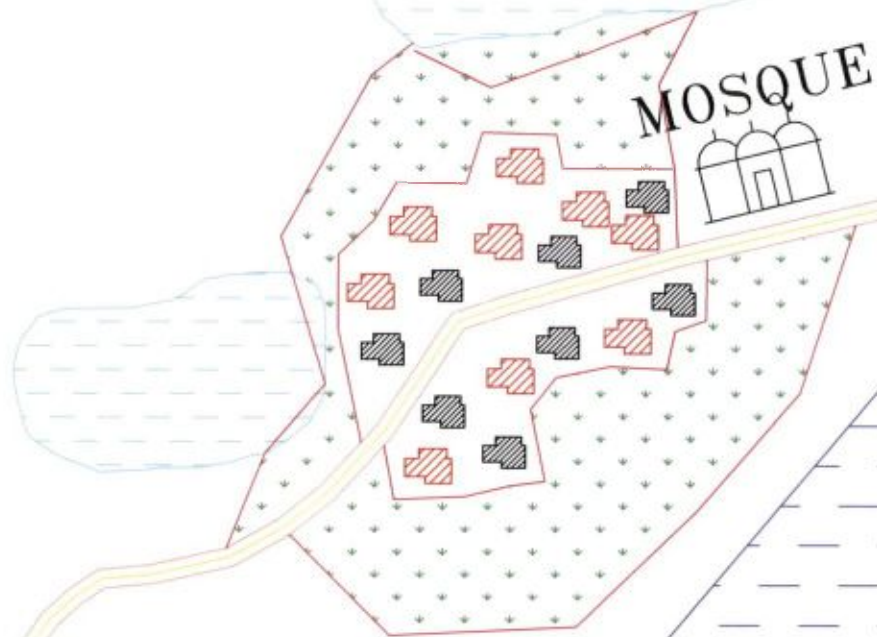
AREA OF SLUM :31800.00 Sq Mtr.

POPULATION :

CLIENT :PANSKURA MUNICIPALITY

LEGEND

ITEMS	SEMI PUCCA	KUCHHA	
	SYMBOL	SYMBOL	QTY
DWELLINGHOUSE(NOS)			19
BLACK TOPPED ROAD (Sq.M.)			00
CONCRETE ROAD(Sq.M)			550
PRO. CONC. ROAD(Sq.M)			100
DRAINAGE(M.)			50



Garpurusottampur Colony & Malla Para Basti

Sub-Assistant Engineer
PANSKURA MUNICIPALITY







PROPOSED LAND USE

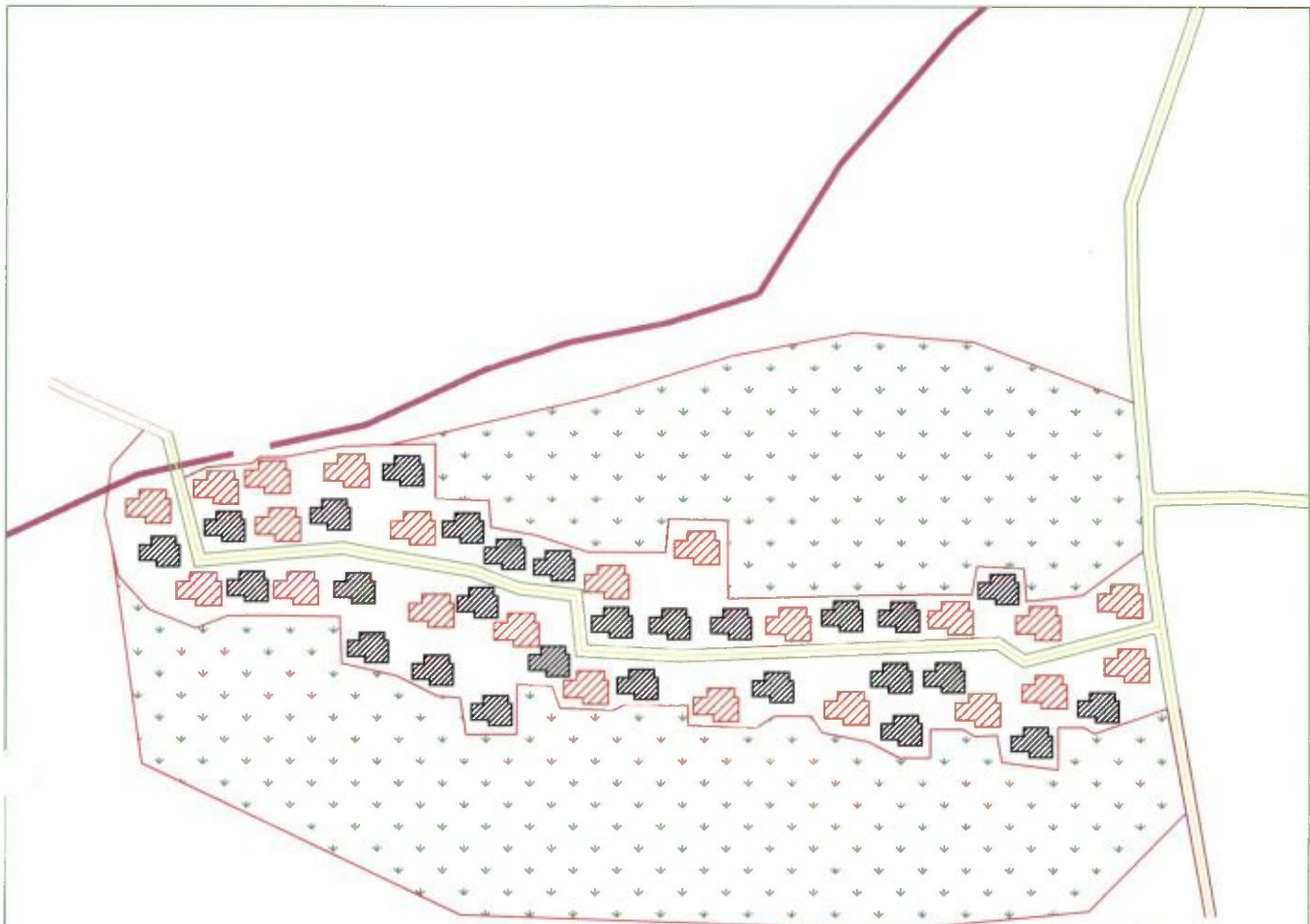
AREA OF SLUM :21600.00 Sq Mtr.

POPULATION :

CLIENT :PANSKURA MUNICIPALITY

LEGEND

ITEMS	SEMI PUCCA	KUCHHA	
	SYMBOL	SYMBOL	QTY
DWELLINGHOUSE(NOS)			11
BLACK TOPPED ROAD (Sq.M.)			00
CONCRETE ROAD(Sq.M)			550
PRO. CONC. ROAD(Sq.M)			100
DRAINAGE(M.)			00



[Handwritten signature and illegible text]

Hazi Para Basti








PROPOSED LAND USE

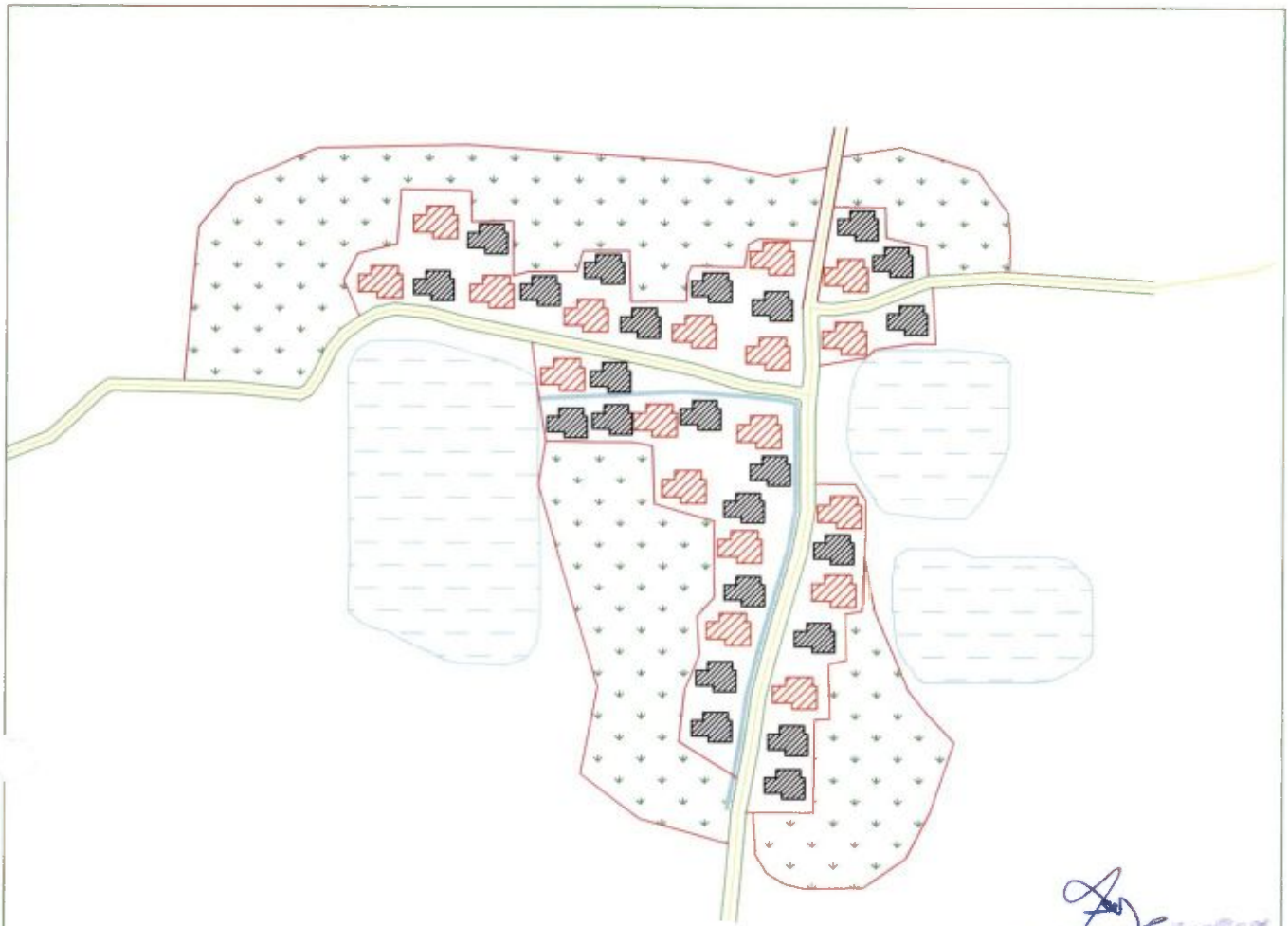
AREA OF SLUM :7500.00 Sq Mtr.

POPULATION :

CLIENT :PANSKURA MUNICIPALITY

LEGEND

ITEMS	SEMI PUCCA	KUCHHA	
	SYMBOL	SYMBOL	QTY
DWELLINGHOUSE(NOS)			64
BLACK TOPPED ROAD (Sq.M.)			00
CONCRETE ROAD(Sq.M)			450
PRO. CONC. ROAD(Sq.M)			150
DRAINAGE(M.)			00
PIPELINE(M.)			NIL



Jamadar Para Basti








PROPOSED LAND USE

AREA OF SLUM :30800.00 Sq Mtr.

POPULATION :

CLIENT :PANSKURA MUNICIPALITY

LEGEND

ITEMS	SEMI PUCCA	KUCHHA	
	SYMBOL	SYMBOL	QTY
DWELLINGHOUSE(NOS)			33
BLACK TOPPED ROAD (Sq.M.)			00
CONCRETE ROAD(Sq.M)			450
PRO. CONC. ROAD(Sq.M)			00
DRAINAGE(M.)			100
PIPELINE(M.)			NIL




 Assistant Engineer
 PANSKURA MUNICIPALITY

Khudiram Bag Para Basti








PROPOSED LAND USE

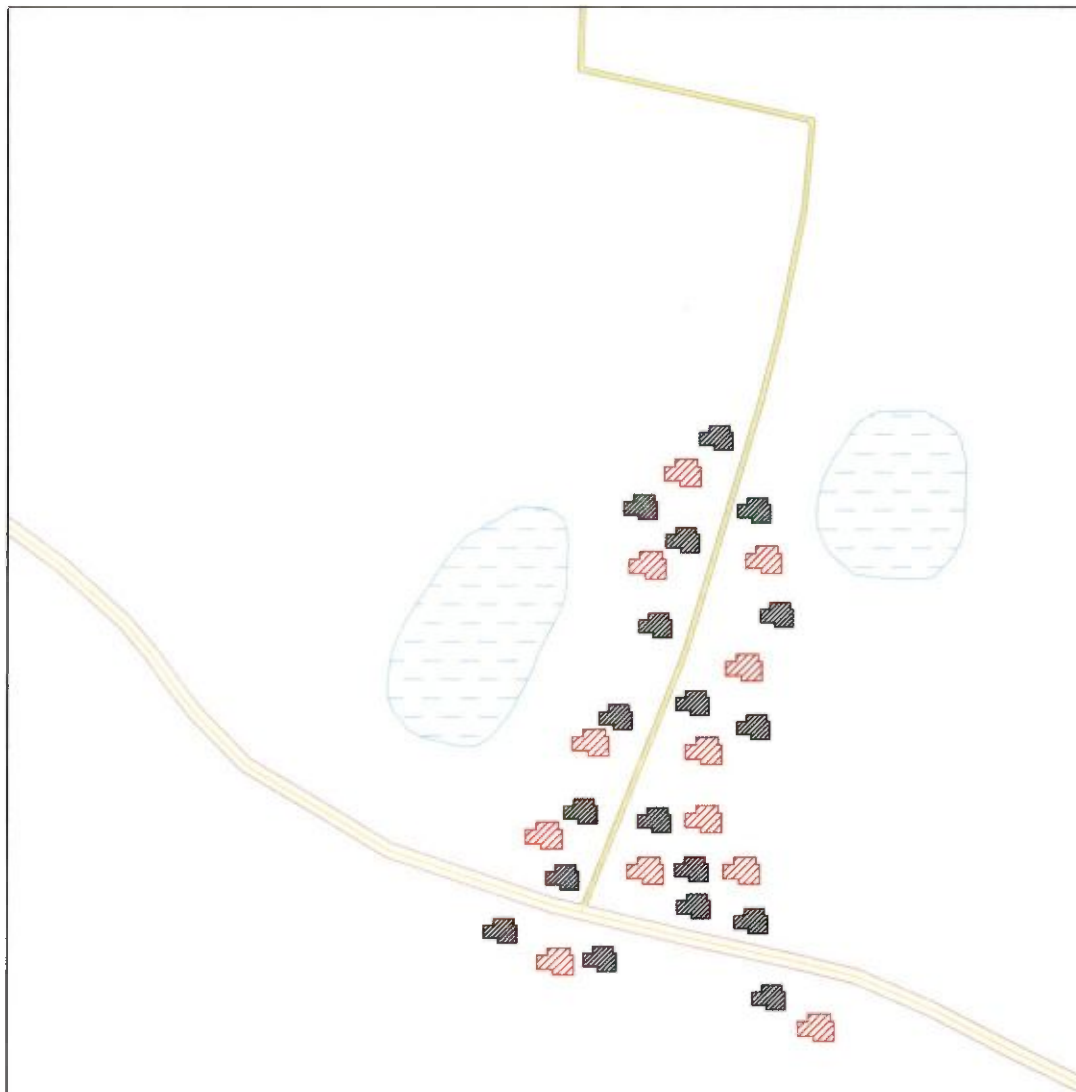
AREA OF SLUM : 17100.00 Sq Mtr.

POPULATION :

CLIENT : PANSKURA MUNICIPALITY

LEGEND








ITEMS	SEMI PUCCA	KUCHHA	
	SYMBOL	SYMBOL	QTY
DWELLINGHOUSE(NOS)			10
BLACK TOPPED ROAD (Sq.M.)			00
CONCRETE ROAD(Sq.M)			150
PRO. CONC. ROAD(Sq.M)			100
DRAINAGE(M.)			00
PIPELINE(M.)			NIL

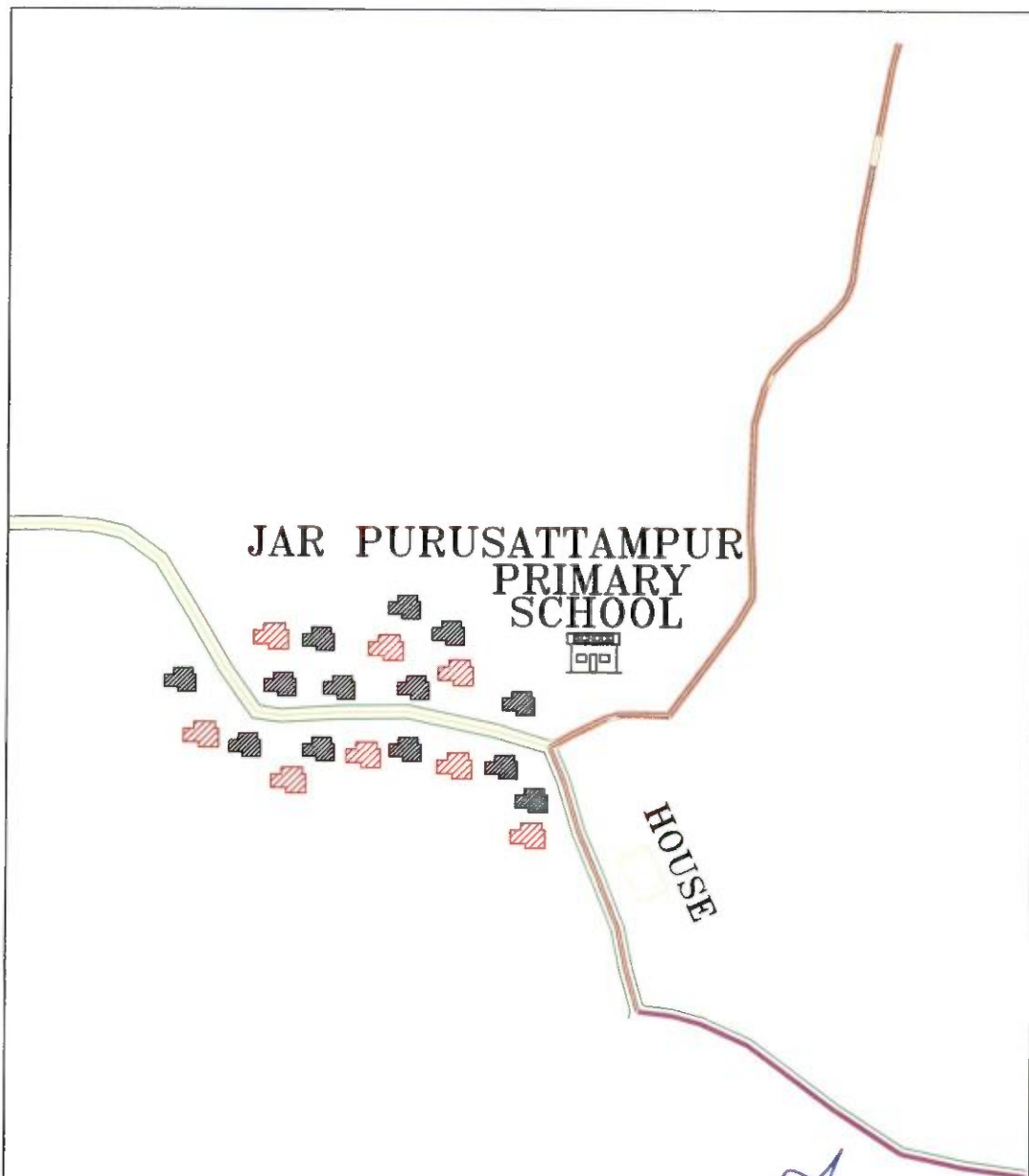


[Handwritten Signature]

Assistant Engineer
PANSKURA MUNICIPALITY








Balu Chara Basti

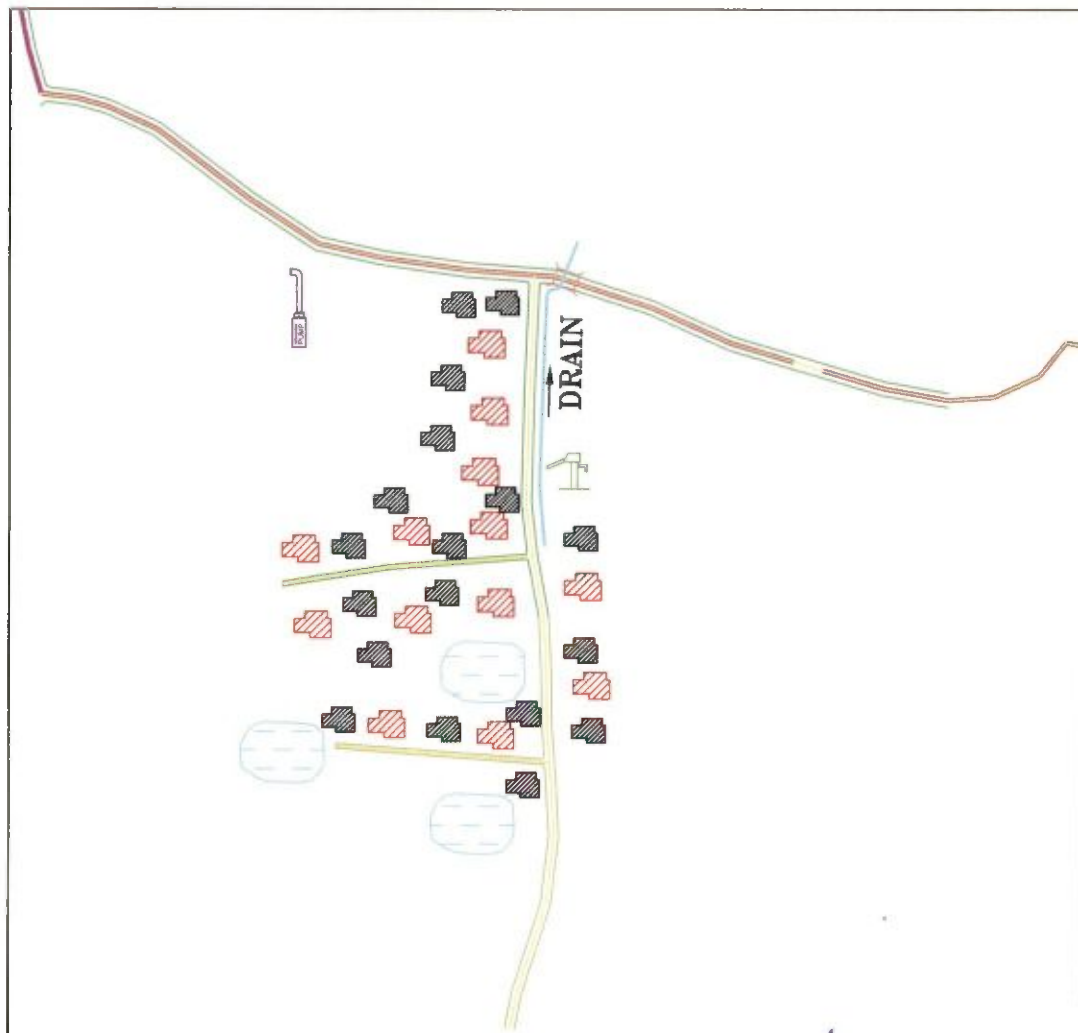
PROPOSED LAND USE			
AREA OF SLUM :69000.00 Sq Mtr.			
POPULATION :			
CLIENT :PANSKURA MUNICIPALITY			
LEGEND			
ITEMS	SEMI PUCCA		KUCHHA
	SYMBOL	SYMBOL	QTY
DWELLINGHOUSE(NOS)			20
BLACK TOPPED ROAD (Sq.M.)			00
CONCRETE ROAD(Sq.M)			150
PRO. CONC. ROAD(Sq.M)			100
DRAINAGE(M.)			00
PIPELINE(M.)			NIL



School Para Basti







Sub-Engineer
PANSKURA MUNICIPALITY

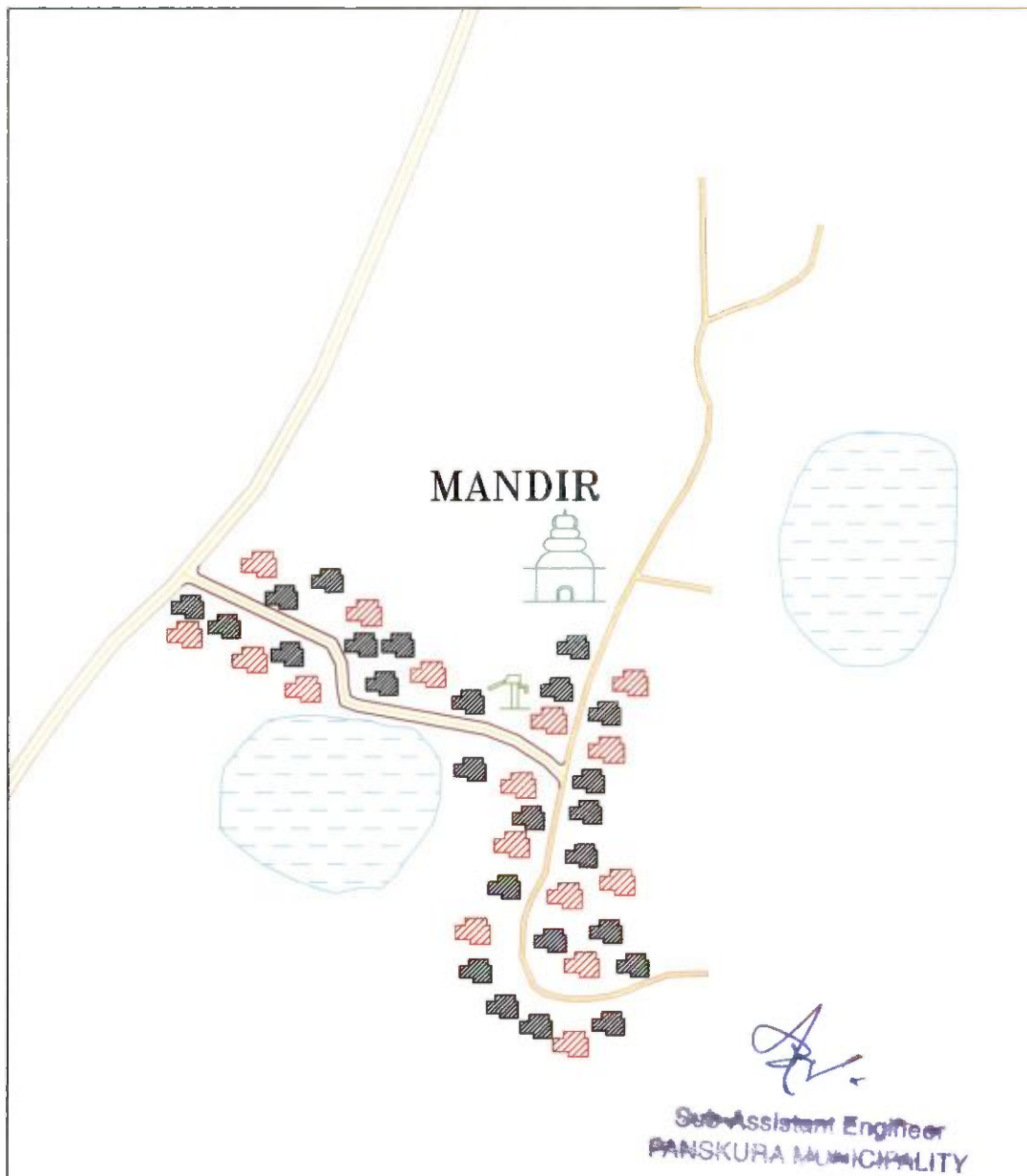
PROPOSED LAND USE			
AREA OF SLUM :22000.00 Sq Mtr.			
POPULATION :			
CLIENT :PANSKURA MUNICIPALITY			
LEGEND			
ITEMS	SEMI PUCCA		KUCHHA
	SYMBOL	SYMBOL	QTY
DWELLINGHOUSE(NOS)			9
BLACK TOPPED ROAD (Sq.M.)			00
CONCRETE ROAD(Sq.M)			150
PRO. CONC. ROAD(Sq.M)			150
DRAINAGE(M.)			00
			NIL




 Sub-Assistant Engineer
 PANSKURA MUNICIPALITY

Sk. Nur Hossen (Master Para) Basti

PROPOSED LAND USE			
AREA OF SLUM :52000.00 Sq Mtr.			
POPULATION :			
CLIENT :PANSKURA MUNICIPALITY			
LEGEND			
ITEMS	SEMI PUCCA	KUCHHA	
	SYMBOL	SYMBOL	QTY
DWELLINGHOUSE(NOS)			21
BLACK TOPPED ROAD (Sq.M.)			00
CONCRETE ROAD(Sq.M)			250
PRO. CONC. ROAD(Sq.M)			150
DRAINAGE(M.)			00
			NIL



Bamun Para Basti

PROPOSED LAND USE			
AREA OF SLUM :76500.00 Sq Mtr.			
POPULATION :			
CLIENT :PANSKURA MUNICIPALITY			
LEGEND			
ITEMS	SEMI PUCCA	KUCHHA	
	SYMBOL	SYMBOL	QTY
DWELLINGHOUSE(NOS)			28
BLACK TOPPED ROAD (Sq.M.)			00
CONCRETE ROAD(Sq.M)			550
PRO. CONC. ROAD(Sq.M)			100
DRAINAGE(M.)			00
PIPELINE(M.)			NIL



Mallik Para Basti








PROPOSED LAND USE

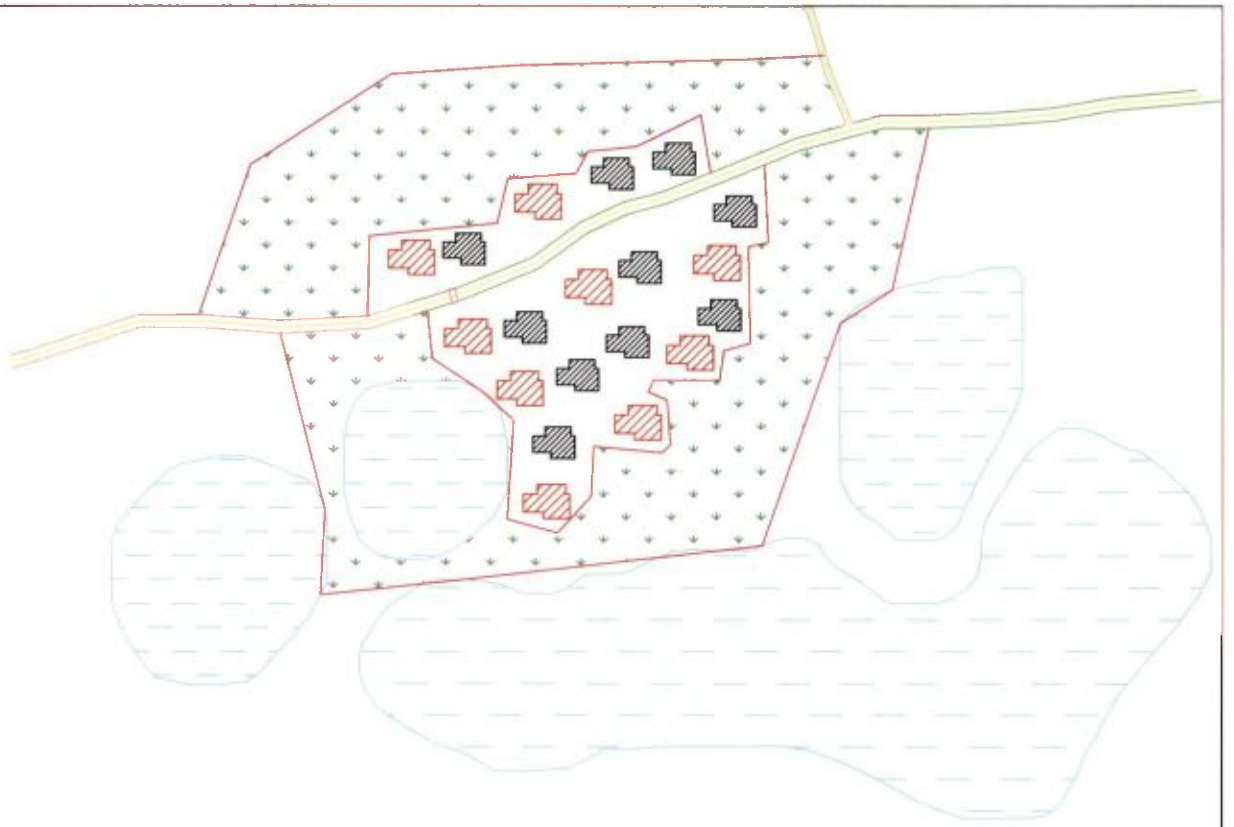
AREA OF SLUM :34600.00 Sq Mtr.

POPULATION :

CLIENT :PANSKURA MUNICIPALITY

LEGEND

ITEMS	SEMI PUCCA	KUCHHA	
	SYMBOL	SYMBOL	QTY
DWELLINGHOUSE(NOS)			35
BLACK TOPPED ROAD (Sq.M.)			00
CONCRETE ROAD(Sq.M)			550
PRO. CONC. ROAD(Sq.M)			150
DRAINAGE(M.)			00
PIPELINE(M.)			NIL




 Assistant Engineer
 PANSKURA MUNICIPALITY

Majhi Para Basti








PROPOSED LAND USE

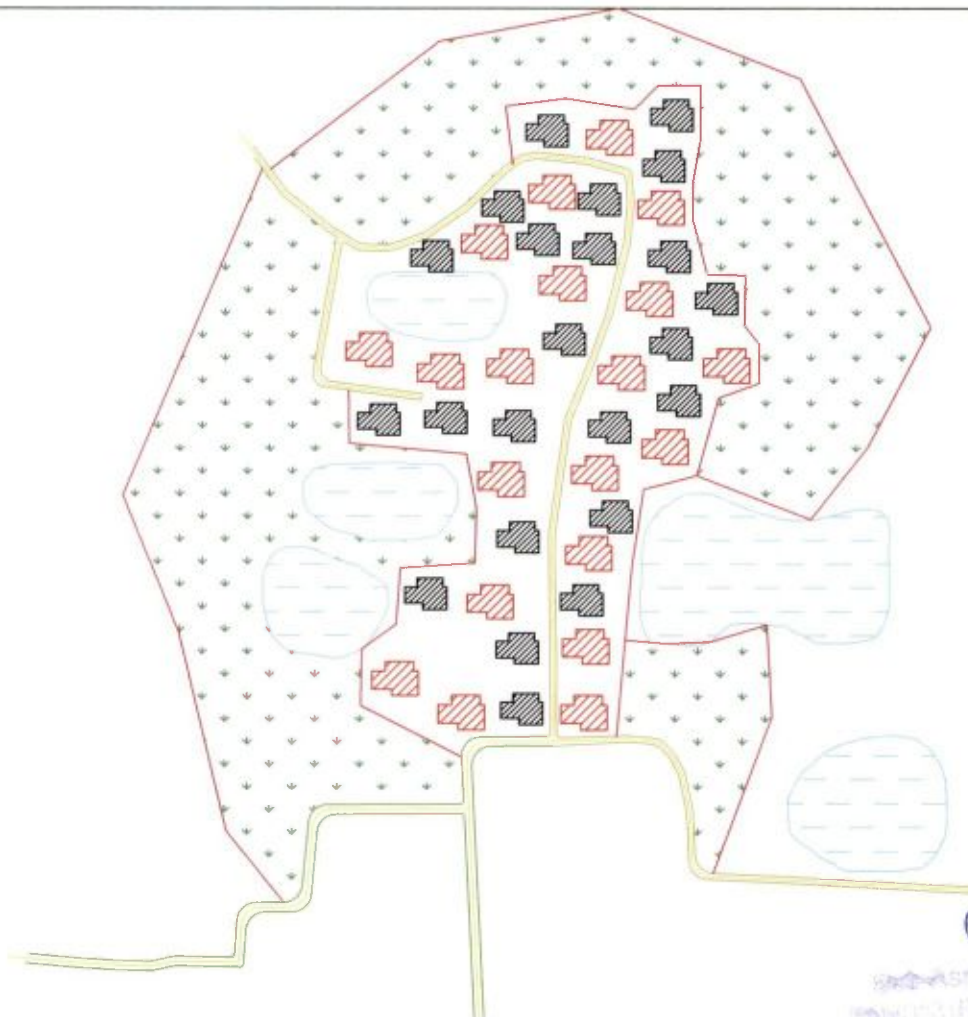
AREA OF SLUM : 19800.00 Sq Mtr.

POPULATION :

CLIENT : PANSKURA MUNICIPALITY








LEGEND

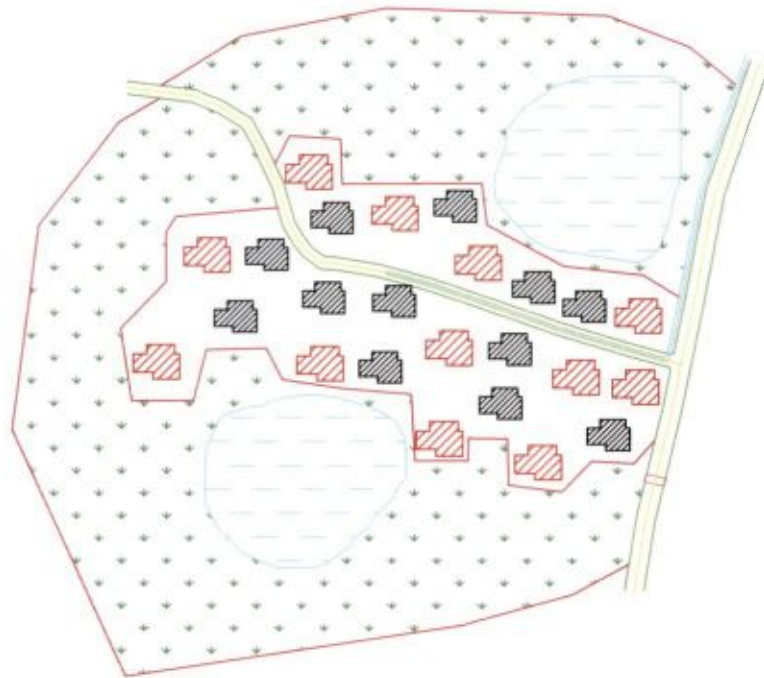
ITEMS	SEMI PUCCA	KUCHHA	
	SYMBOL	SYMBOL	QTY
DWELLINGHOUSE(NOS)			19
BLACK TOPPED ROAD (Sq.M.)			00
CONCRETE ROAD(Sq.M)			450
PRO. CONC. ROAD(Sq.M)			150
DRAINAGE(M.)			00
PIPELINE(M.)			NIL




 Engineer
 PANSKURA MUNICIPALITY

Siddque Para Basti

PROPOSED LAND USE			
AREA OF SLUM :39400.00 Sq Mtr.			
POPULATION :			
CLIENT :PANSKURA MUNICIPALITY			
LEGEND			
ITEMS	SEMI PUCCA		KUCHHA
	SYMBOL	SYMBOL	QTY
DWELLINGHOUSE(NOS)			93
BLACK TOPPED ROAD (Sq.M.)			00
CONCRETE ROAD(Sq.M)			1450
PRO. CONC. ROAD(Sq.M)			100
DRAINAGE(M.)			100
PIPELINE(M.)			NIL




 Sub-Assistant Engineer
 PANSKURA MUNICIPALITY

Ruhidas Para Basti








PROPOSED LAND USE

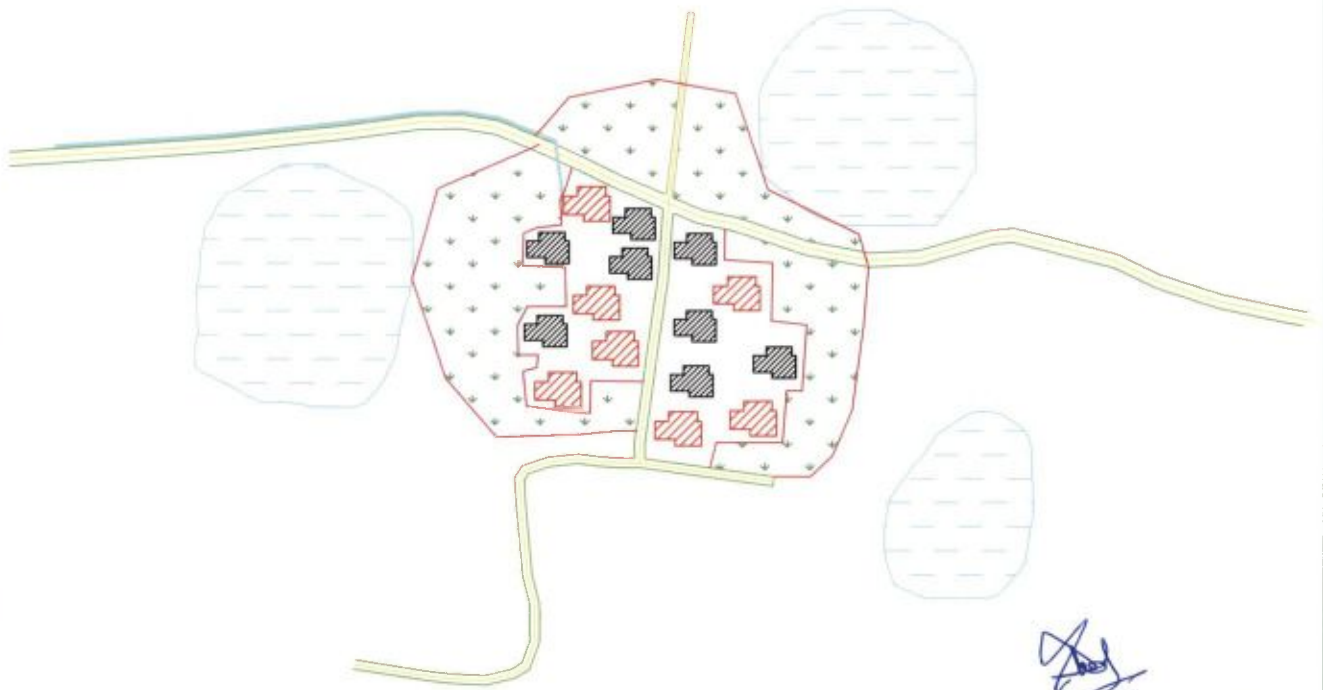
AREA OF SLUM :20300.00 Sq Mtr.

POPULATION :

CLIENT :PANSKURA MUNICIPALITY

LEGEND

ITEMS	SEMI PUCCA	KUCHHA	
	SYMBOL	SYMBOL	QTY
DWELLINGHOUSE(NOS)			28
BLACK TOPPED ROAD (Sq.M.)			00
CONCRETE ROAD(Sq.M)			750
PRO. CONC. ROAD(Sq.M)			250
DRAINAGE(M.)			00
PIPELINE(M.)			NIL



Sub-Assistant Engineer
PANSKURA MUNICIPALITY

Ajahar Khan Para Basti








PROPOSED LAND USE

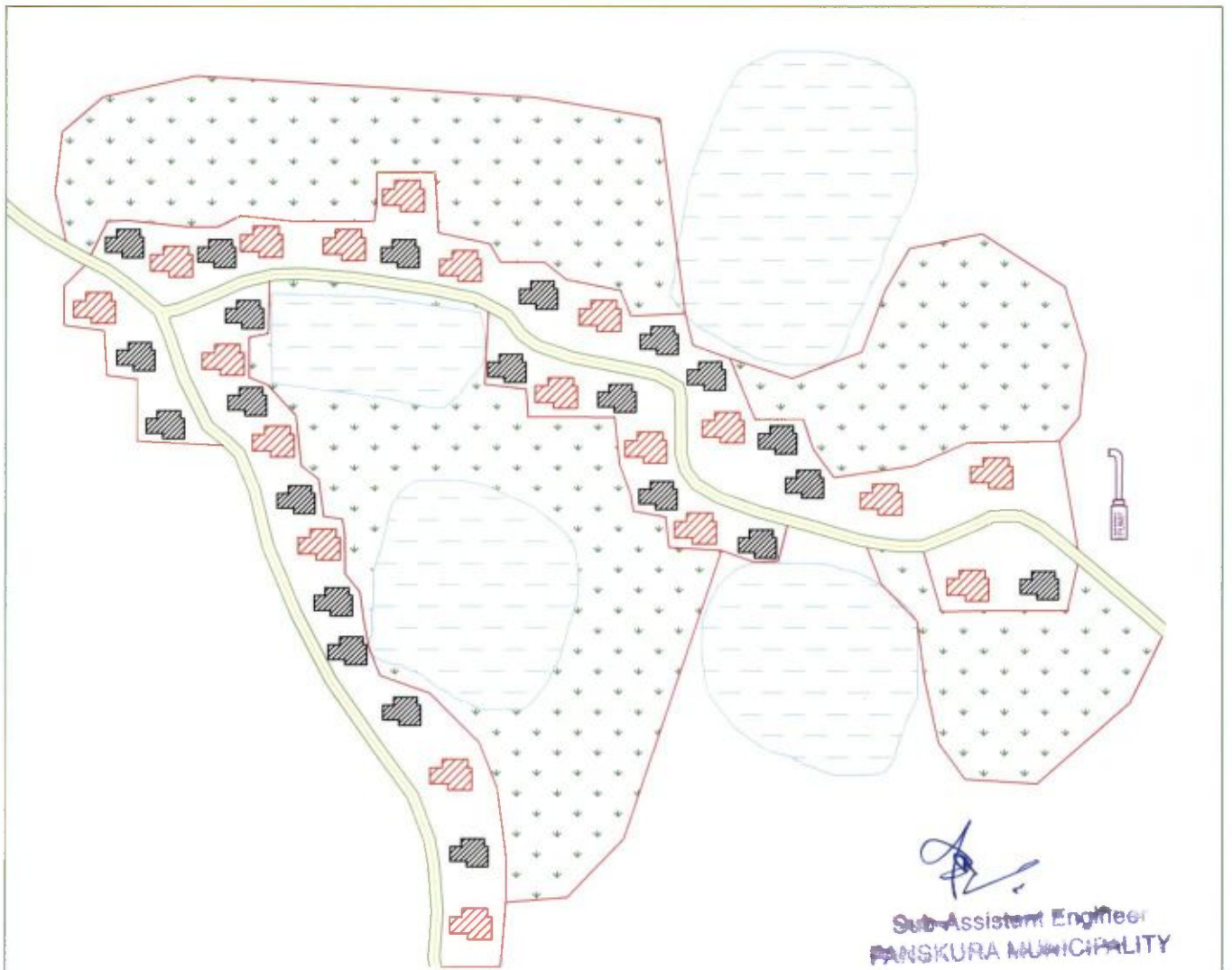
AREA OF SLUM :16500.00 Sq Mtr.

POPULATION :

CLIENT :PANSKURA MUNICIPALITY

LEGEND

ITEMS	SEMI PUCCA	KUCHHA	
	SYMBOL	SYMBOL	QTY
DWELLINGHOUSE(NOS)			11
BLACK TOPPED ROAD (Sq.M.)			00
CONCRETE ROAD(Sq.M)			750
PRO. CONC. ROAD(Sq.M)			100
DRAINAGE(M.)			00
PIPELINE(M.)			NIL



Mir Para Basti








PROPOSED LAND USE

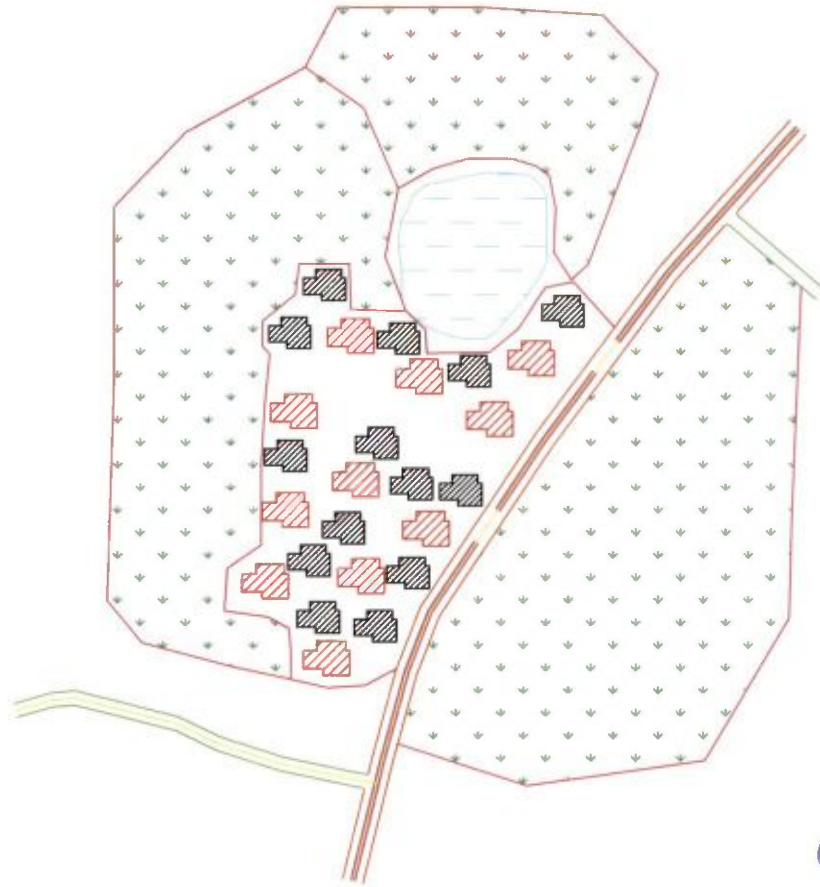
AREA OF SLUM : 70800.00 Sq Mtr.

POPULATION :

CLIENT : PANSKURA MUNICIPALITY

LEGEND

ITEMS	SEMI PUCCA	KUCHHA	
	SYMBOL	SYMBOL	QTY
DWELLINGHOUSE(NOS)			41
BLACK TOPPED ROAD (Sq.M.)			00
CONCRETE ROAD(Sq.M)			750
PRO. CONC. ROAD(Sq.M)			200
DRAINAGE(M.)			00
PIPELINE(M.)			NIL




 Subodh Khand Engineer
 PANSKURA MUNICIPALITY

Solemon Para Basti








PROPOSED LAND USE

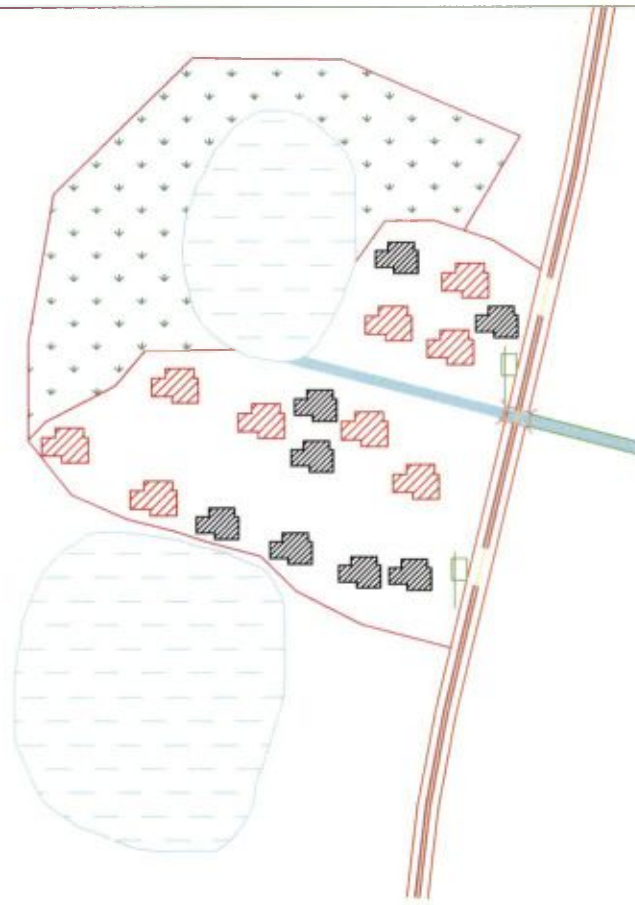
AREA OF SLUM :69000.00 Sq Mtr.

POPULATION :

CLIENT :PANSKURA MUNICIPALITY

LEGEND

ITEMS	SEMI PUCCA	KUCHHA	
	SYMBOL	SYMBOL	QTY
DWELLINGHOUSE(NOS)			21
BLACK TOPPED ROAD (Sq.M.)			600
CONCRETE ROAD(Sq.M)			550
PRO. CONC. ROAD(Sq.M)			150
DRAINAGE(M.)			00
PIPELINE(M.)			NIL




 Sub-Inspector Engineer
 PANSKURA MUNICIPALITY

Mujid Kha Para Basti








PROPOSED LAND USE

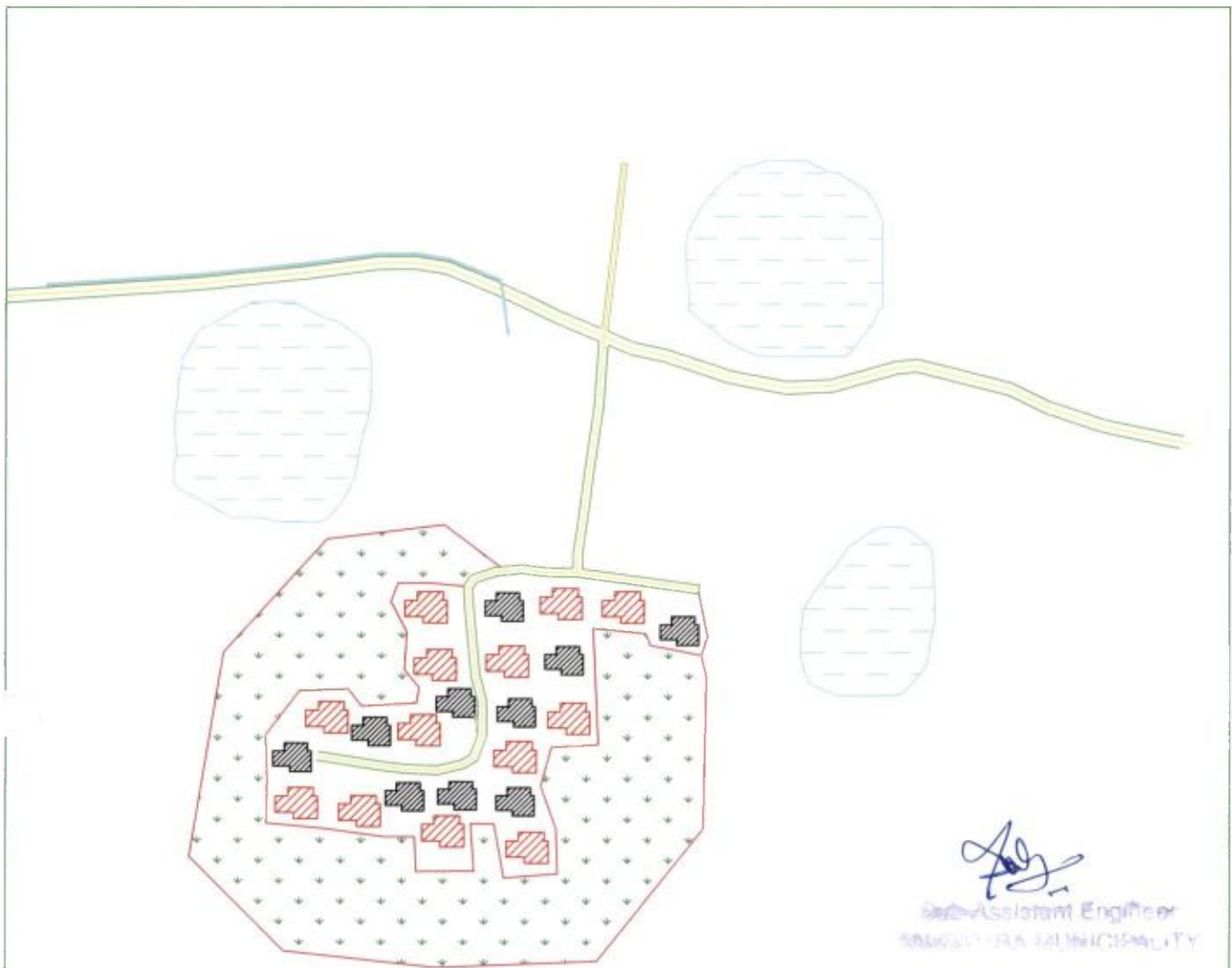
AREA OF SLUM :17400.00 Sq Mtr.

POPULATION :

CLIENT :PANSKURA MUNICIPALITY

LEGEND

ITEMS	SEMI PUCCA	KUCHHA	
	SYMBOL	SYMBOL	QTY
DWELLINGHOUSE(NOS)			11
BLACK TOPPED ROAD (Sq.M.)			500
CONCRETE ROAD(Sq.M)			350
PRO. CONC. ROAD(Sq.M)			100
DRAINAGE(M.)			00
PIPELINE(M.)			NIL



Ali Para Basti








PROPOSED LAND USE

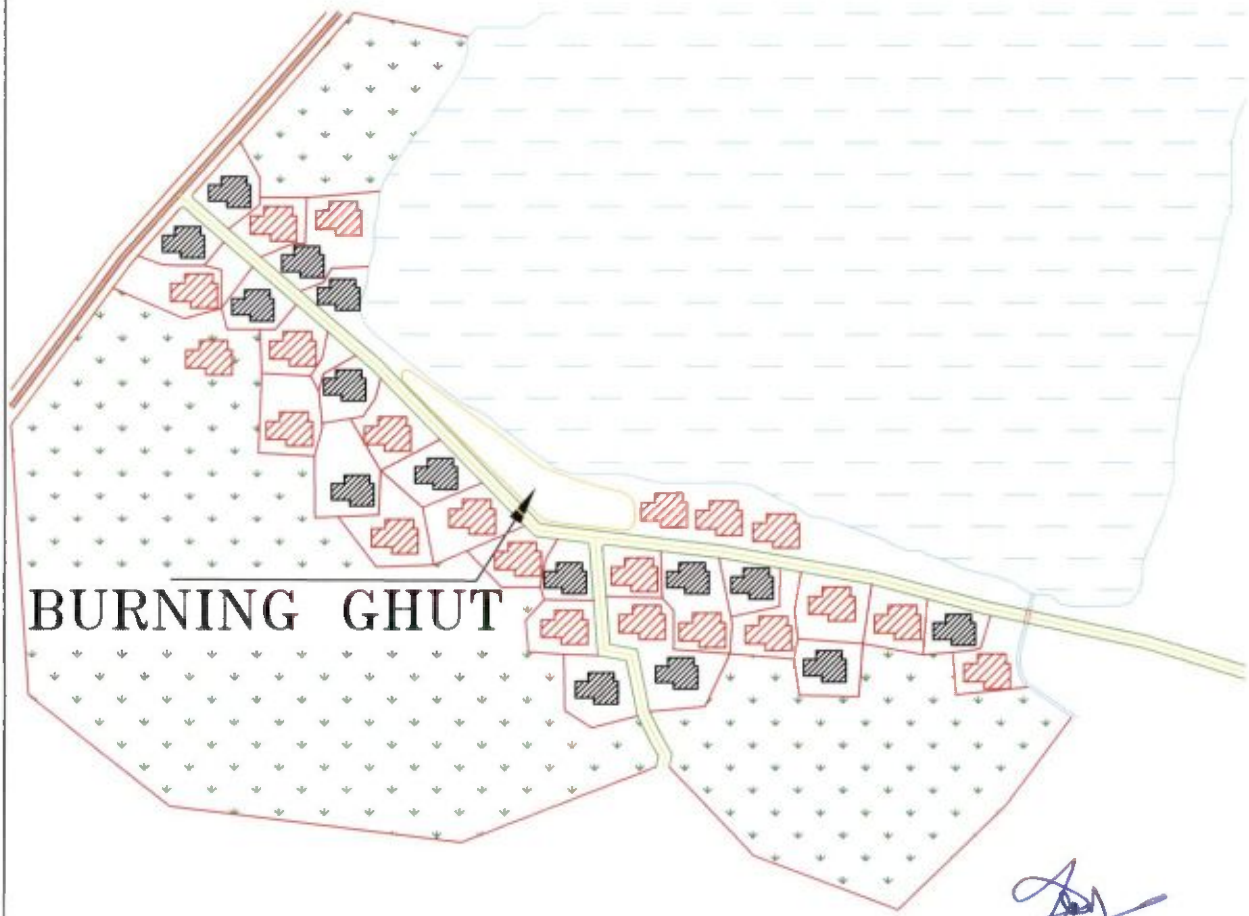
AREA OF SLUM :42300.00 Sq Mtr.

POPULATION :

CLIENT :PANSKURA MUNICIPALITY




LEGEND

ITEMS	SEMI PUCCA	KUCHHA	
	SYMBOL	SYMBOL	QTY
DWELLINGHOUSE(NOS)			17
BLACK TOPPED ROAD (Sq.M.)			00
CONCRETE ROAD(Sq.M)			1050
PRO. CONC. ROAD(Sq.M)			150
DRAINAGE(M.)			00
PIPELINE(M.)			NIL



[Signature]
 Sub-Assistant Engineer
 PANSKURA MUNICIPALITY

Uba Para Basti

PROPOSED LAND USE			
AREA OF SLUM :48500.00 Sq Mtr.			
POPULATION :			
CLIENT :PANSKURA MUNICIPALITY			
LEGEND			
ITEMS	SEMI PUCCA		KUCHHA
	SYMBOL	SYMBOL	QTY
DWELLINGHOUSE(NOS)			80
BLACK TOPPED ROAD (Sq.M.)			00
CONCRETE ROAD(Sq.M)			850
PRO. CONC. ROAD(Sq.M)			250
DRAINAGE(M.)			00
PIPELINE(M.)			NIL



Sahoo Para Basti








PROPOSED LAND USE

AREA OF SLUM :60400.00 Sq Mtr.

POPULATION :

CLIENT :PANSKURA MUNICIPALITY

LEGEND

ITEMS	SEMI PUCCA	KUCHHA	
	SYMBOL	SYMBOL	QTY
DWELLINGHOUSE(NOS)			54
BLACK TOPPED ROAD (Sq.M.)			00
CONCRETE ROAD(Sq.M)			1350
PRO. CONC. ROAD(Sq.M)			152
DRAINAGE(M.)			00
PIPELINE(M.)			NIL











 Sub-Assistant Engineer
 PANSKURA MUNICIPALITY

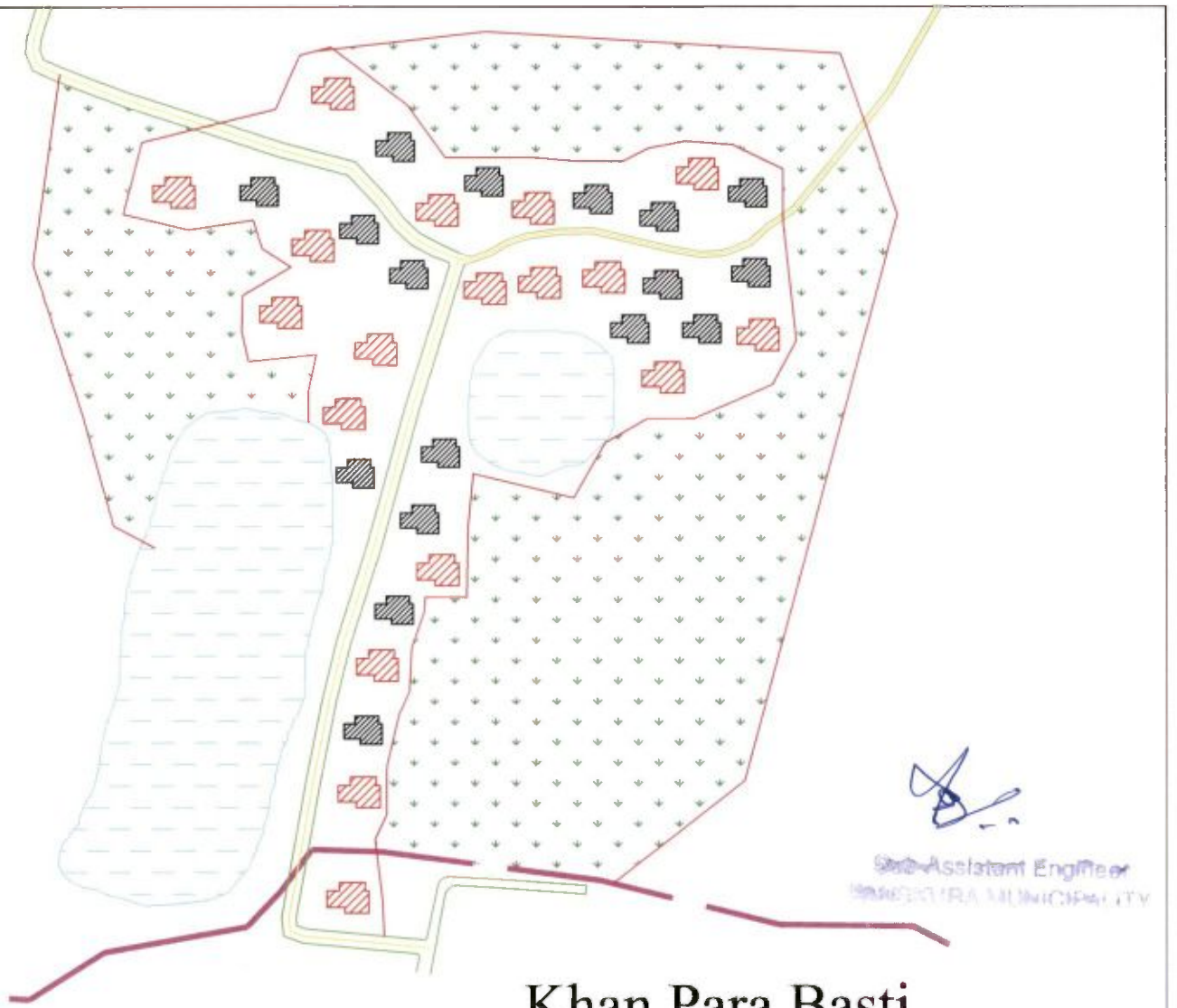
Tanti Para (Dighipara) Basti

PROPOSED LAND USE

AREA OF SLUM :12600.00 Sq Mtr.
 POPULATION :
 CLIENT :PANSKURA MUNICIPALITY

LEGEND

ITEMS	SEMI PUCCA		KUCHHA	
	SYMBOL	SYMBOL	SYMBOL	QTY
DWELLINGHOUSE(NOS)				22
BLACK TOPPED ROAD (Sq.M.)				00
CONCRETE ROAD(Sq.M)				550
PRO. CONC. ROAD(Sq.M)				200
DRAINAGE(M.)				00
PIPELINE(M.)				NIL



Khan Para Basti








PROPOSED LAND USE

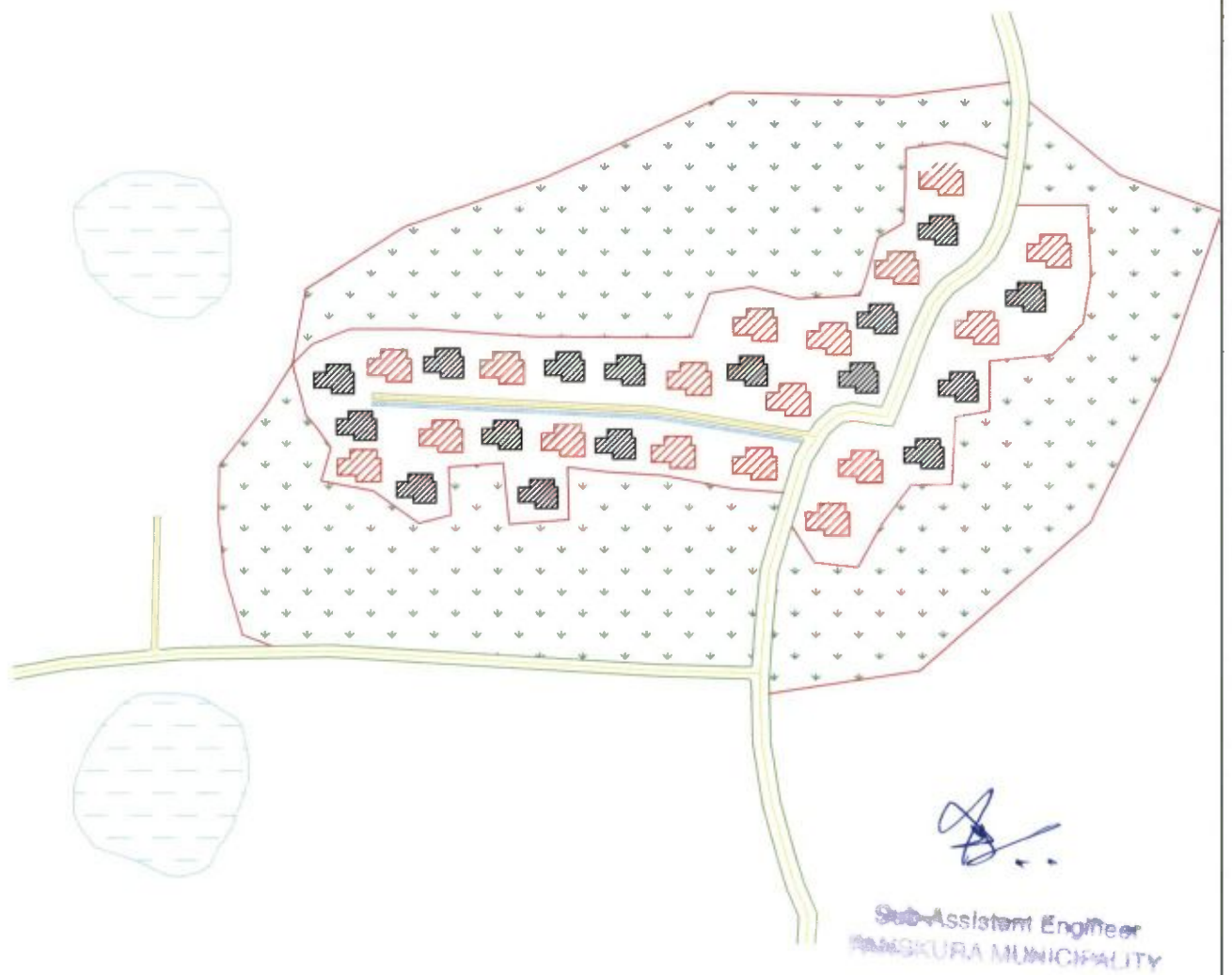
AREA OF SLUM :54200.00 Sq Mtr.

POPULATION :

CLIENT :PANSKURA MUNICIPALITY

LEGEND

ITEMS	SEMI PUCCA	KUCHHA	
	SYMBOL	SYMBOL	QTY
DWELLINGHOUSE(NOS)			56
BLACK TOPPED ROAD (Sq.M.)			00
CONCRETE ROAD(Sq.M)			1150
PRO. CONC. ROAD(Sq.M)			100
DRAINAGE(M.)			00
PIPELINE(M.)			NIL



Adhikary Para Basti








PROPOSED LAND USE

AREA OF SLUM :37000.00 Sq Mtr.


POPULATION :

CLIENT :PANSKURA MUNICIPALITY








LEGEND

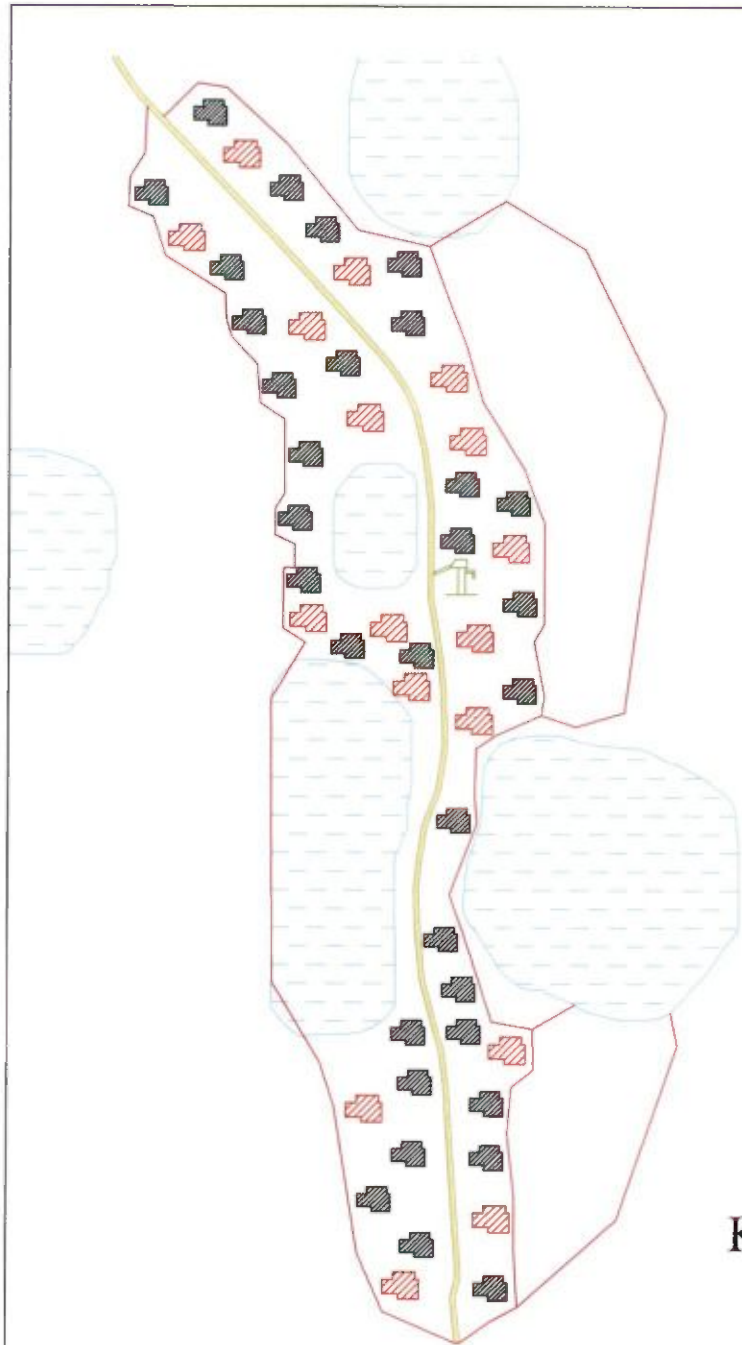
ITEMS	SEMI PUCCA	KUCHHA	
	SYMBOL	SYMBOL	QTY
DWELLINGHOUSE(NOS)			39
BLACK TOPPED ROAD (Sq.M.)			00
CONCRETE ROAD(Sq.M)			750
PRO. CONC. ROAD(Sq.M)			111
DRAINAGE(M.)			00
PIPELINE(M.)			NIL





 Sub-Assistant Engineer
 PANSKURA MUNICIPALITY








Keshiary Bhuniabarh Madhya Para Basti

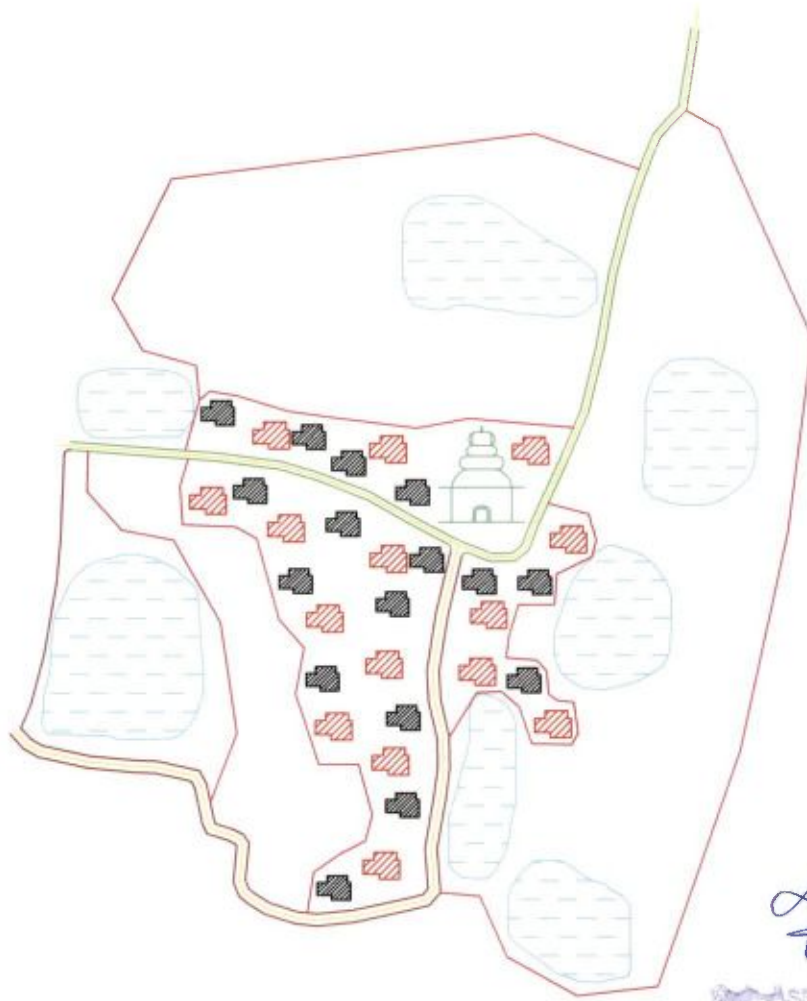
PROPOSED LAND USE			
AREA OF SLUM :56400.00 Sq Mtr.			
POPULATION :			
CLIENT :PANSKURA MUNICIPALITY			
LEGEND			
ITEMS	SEMI PUCCA		KUCHHA
	SYMBOL	SYMBOL	QTY
DWELLINGHOUSE(NOS)			40
BLACK TOPPED ROAD (Sq.M.)			00
CONCRETE ROAD(Sq.M)			650
PRO. CONC. ROAD(Sq.M)			160
DRAINAGE(M.)			00
PIPELINE(M.)			NIL




 PANSKURA MUNICIPALITY








Keshiary Adibasi Para Basti

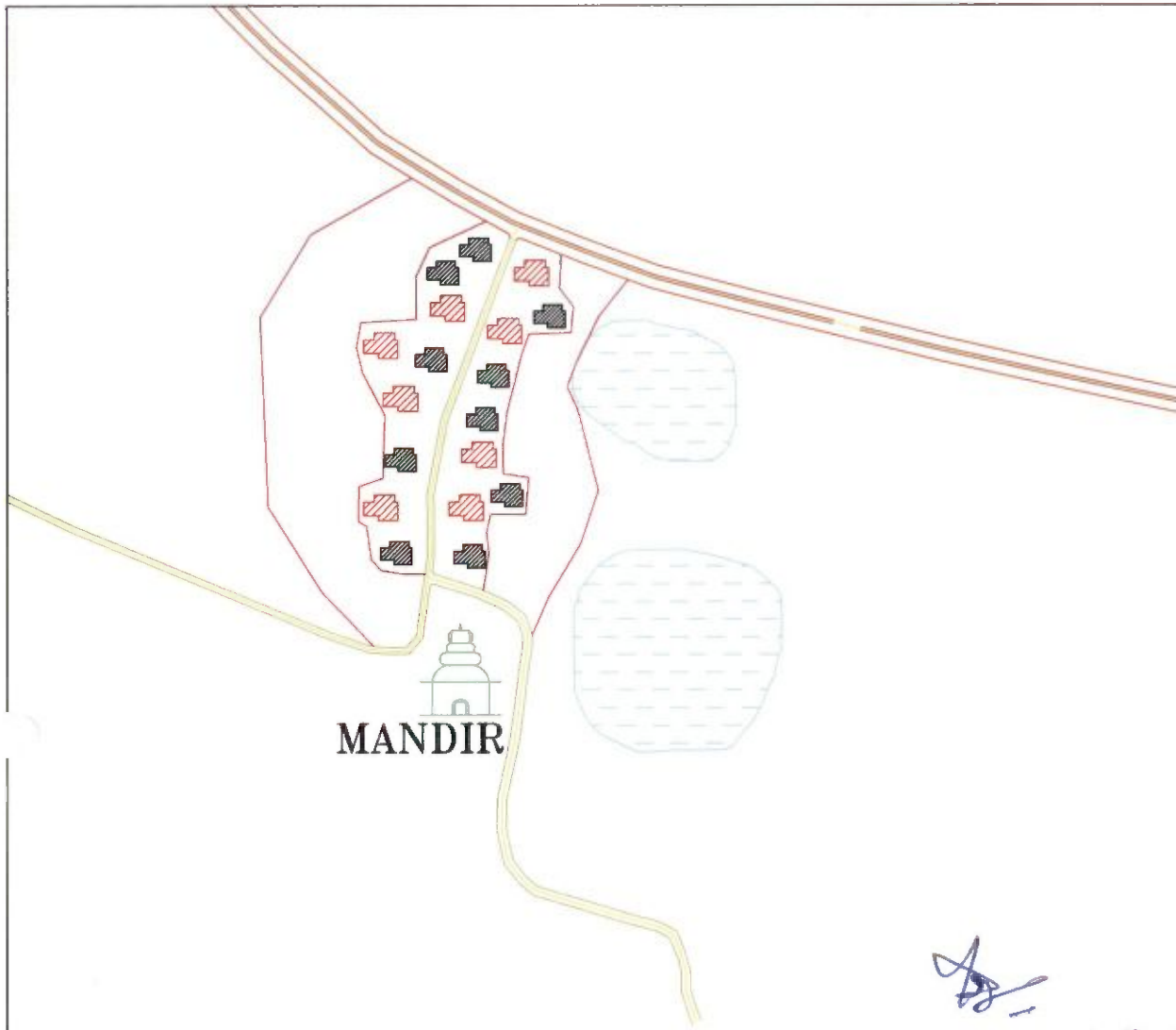
PROPOSED LAND USE			
AREA OF SLUM :25600.00 Sq Mtr.			
POPULATION :			
CLIENT :PANSKURA MUNICIPALITY			
LEGEND			
ITEMS	SEMI PUCCA	KUCHHA	
	SYMBOL	SYMBOL	QTY
DWELLINGHOUSE(NOS)			36
BLACK TOPPED ROAD (Sq.M.)			00
CONCRETE ROAD(Sq.M)			450
PRO. CONC. ROAD(Sq.M)			150
DRAINAGE(M.)			200
PIPELINE(M.)			NIL




 Sub-Assistant Engineer
 PANSKURA MUNICIPALITY

Keshiary Muslimi Para Basti








PROPOSED LAND USE			
AREA OF SLUM :22400.00 Sq Mtr.			
POPULATION :			
CLIENT :PANSKURA MUNICIPALITY			
LEGEND			
ITEMS	SEMI PUCCA	KUCHHA	
	SYMBOL	SYMBOL	QTY
DWELLINGHOUSE(NOS)			30
BLACK TOPPED ROAD (Sq.M.)			00
CONCRETE ROAD(Sq.M)			350
PRO. CONC. ROAD(Sq.M)			100
DRAINAGE(M.)			100
PIPELINE(M.)			NIL

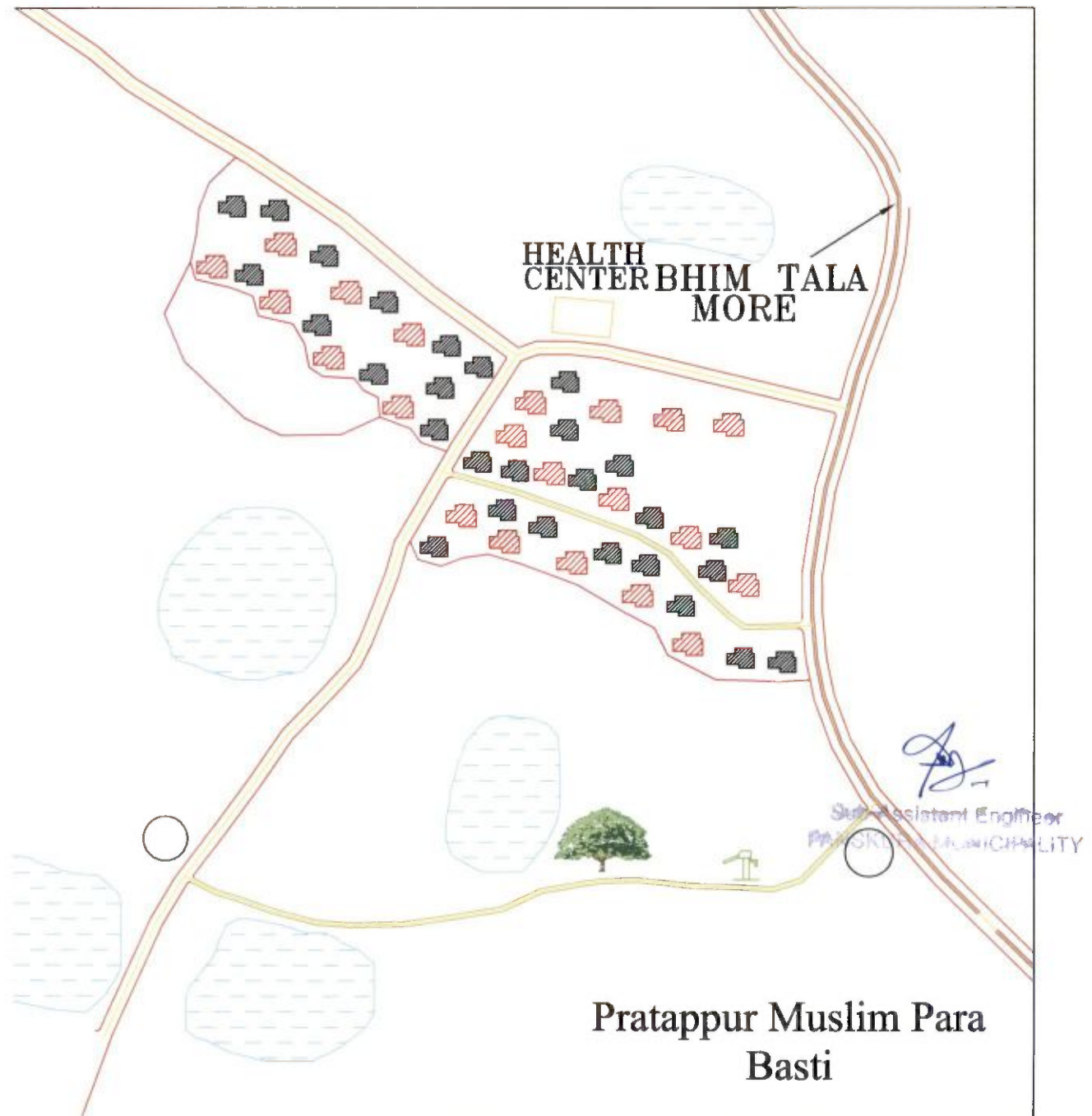









MANDIR

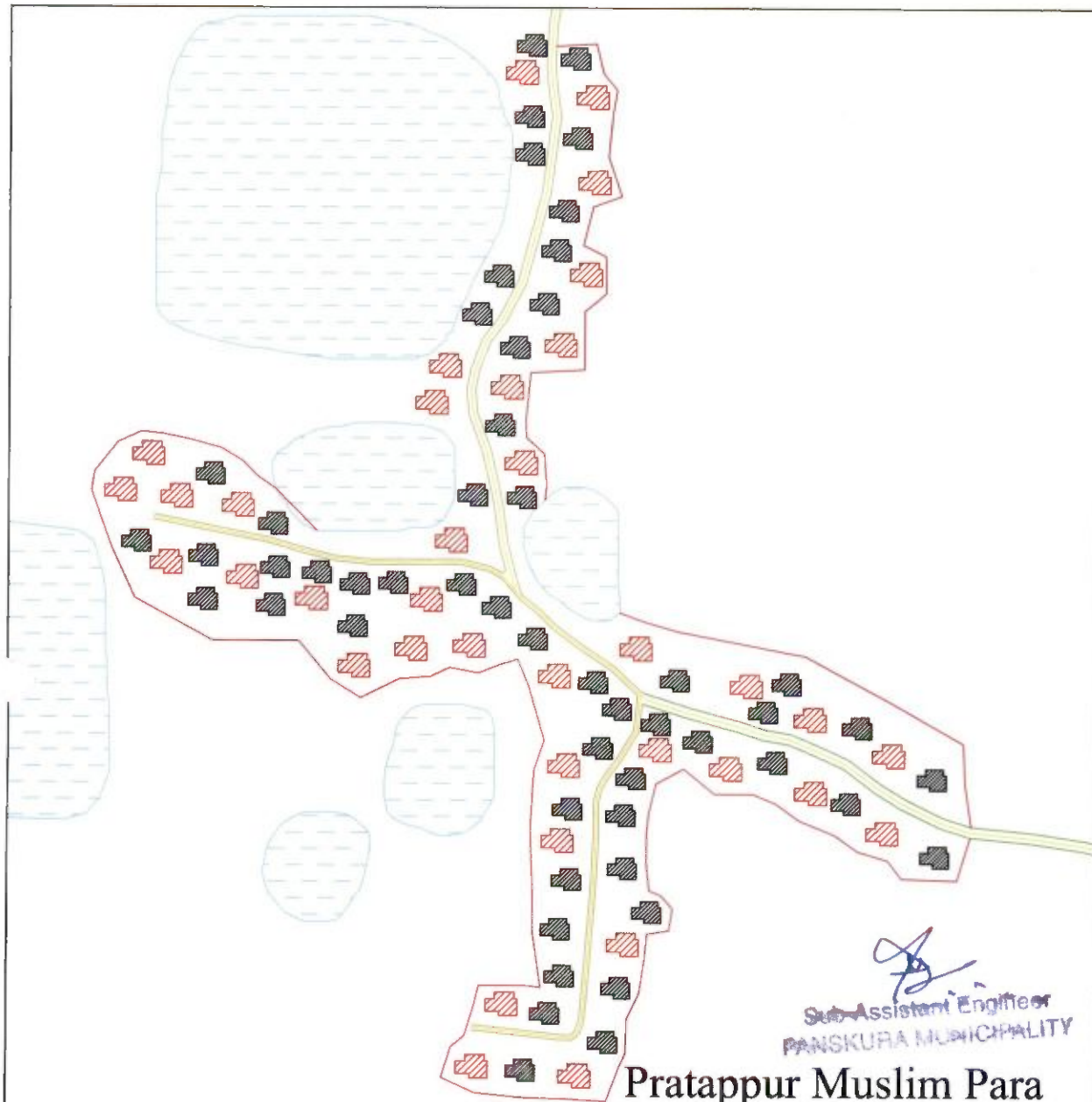
[Signature]
 Assistant Engineer
 PANSKURA MUNICIPALITY

Keshiary SakharriPara Basti








PROPOSED LAND USE			
AREA OF SLUM :21600.00 Sq Mtr.			
POPULATION :			
CLIENT :PANSKURA MUNICIPALITY			
LEGEND			
ITEMS	SEMI PUCCA		KUCHHA
	SYMBOL	SYMBOL	QTY
DWELLINGHOUSE(NOS)			13
BLACK TOPPED ROAD (Sq.M.)			00
CONCRETE ROAD(Sq.M)			250
PRO. CONC. ROAD(Sq.M)			170
DRAINAGE(M.)			100
PIPELINE(M.)			NIL

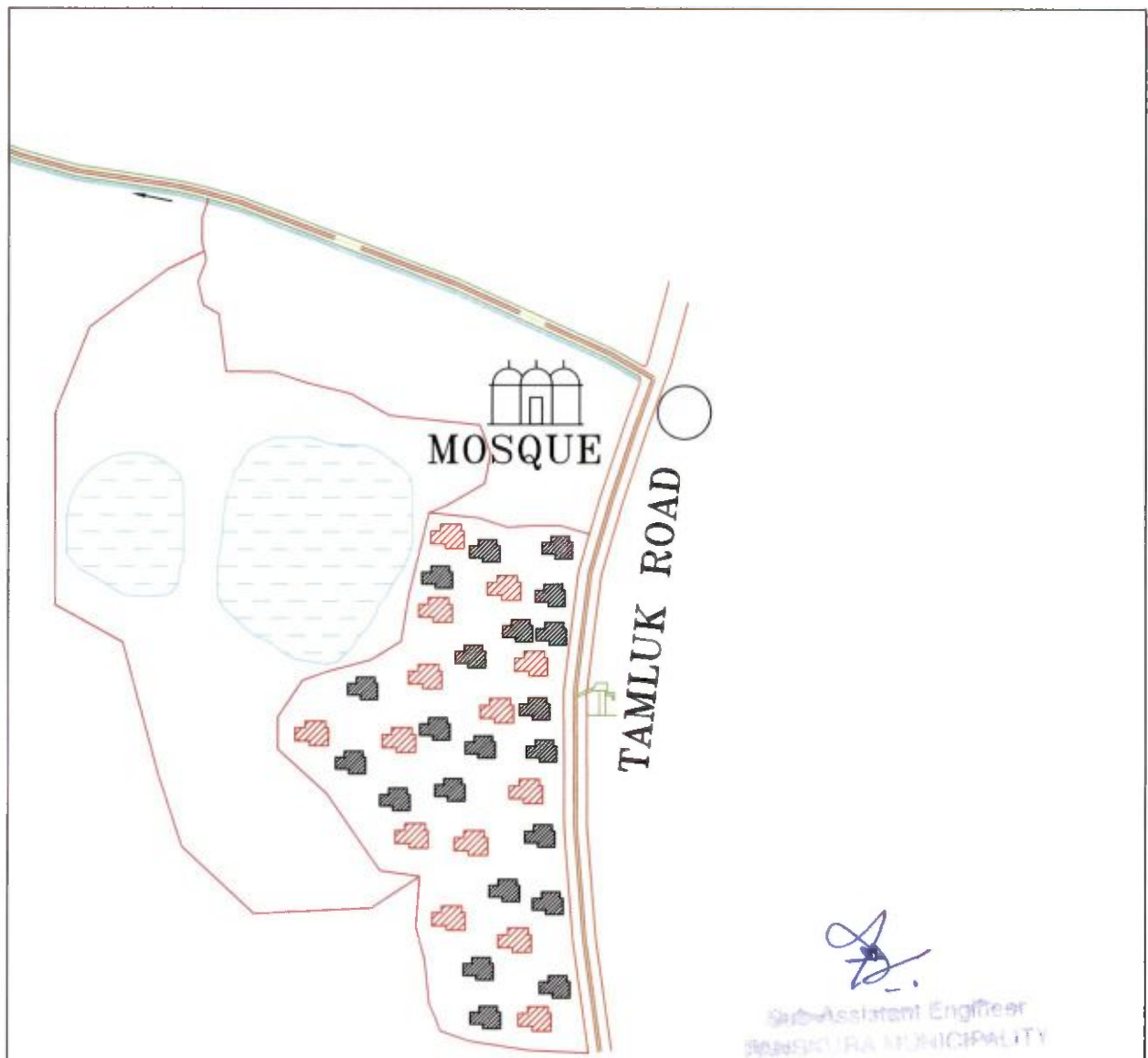


PROPOSED LAND USE			
AREA OF SLUM :32000.00 Sq Mtr.			
POPULATION :			
CLIENT :PANSKURA MUNICIPALITY			
LEGEND			
ITEMS	SEMI PUCCA		KUCHHA
	SYMBOL	SYMBOL	QTY
DWELLINGHOUSE(NOS)			19
BLACK TOPPED ROAD (Sq.M.)			300
CONCRETE ROAD(Sq.M)			750
PRO. CONC. ROAD(Sq.M)			180
DRAINAGE(M.)			200
PIPELINE(M.)			NIL










**Pratappur Muslim Para
Basti**

PROPOSED LAND USE			
AREA OF SLUM :167700.00 Sq Mtr.			
POPULATION :			
CLIENT :PANSKURA MUNICIPALITY			
LEGEND			
ITEMS	SEMI PUCCA	KUCHHA	
	SYMBOL	SYMBOL	QTY
DWELLINGHOUSE(NOS)			118
BLACK TOPPED ROAD (Sq.M.)			700
CONCRETE ROAD(Sq.M)			950
PRO. CONC. ROAD(Sq.M)			150
DRAINAGE(M.)			100
PIPELINE(M.)			NIL











 Sub-Assistant Engineer
 PANSKURA MUNICIPALITY

Rana & MannaPara Basti

PROPOSED LAND USE			
AREA OF SLUM :93300.00 Sq Mtr.			
POPULATION :			
CLIENT :PANSKURA MUNICIPALITY			
LEGEND			
ITEMS	SEMI PUCCA		KUCHHA
	SYMBOL	SYMBOL	QTY
DWELLINGHOUSE(NOS)			62
BLACK TOPPED ROAD (Sq.M.)			00
CONCRETE ROAD(Sq.M)			850
PRO. CONC. ROAD(Sq.M)			200
DRAINAGE(M.)			00
PIPELINE(M.)			NIL










Barangabazar Muslim & Maszid Para Basti

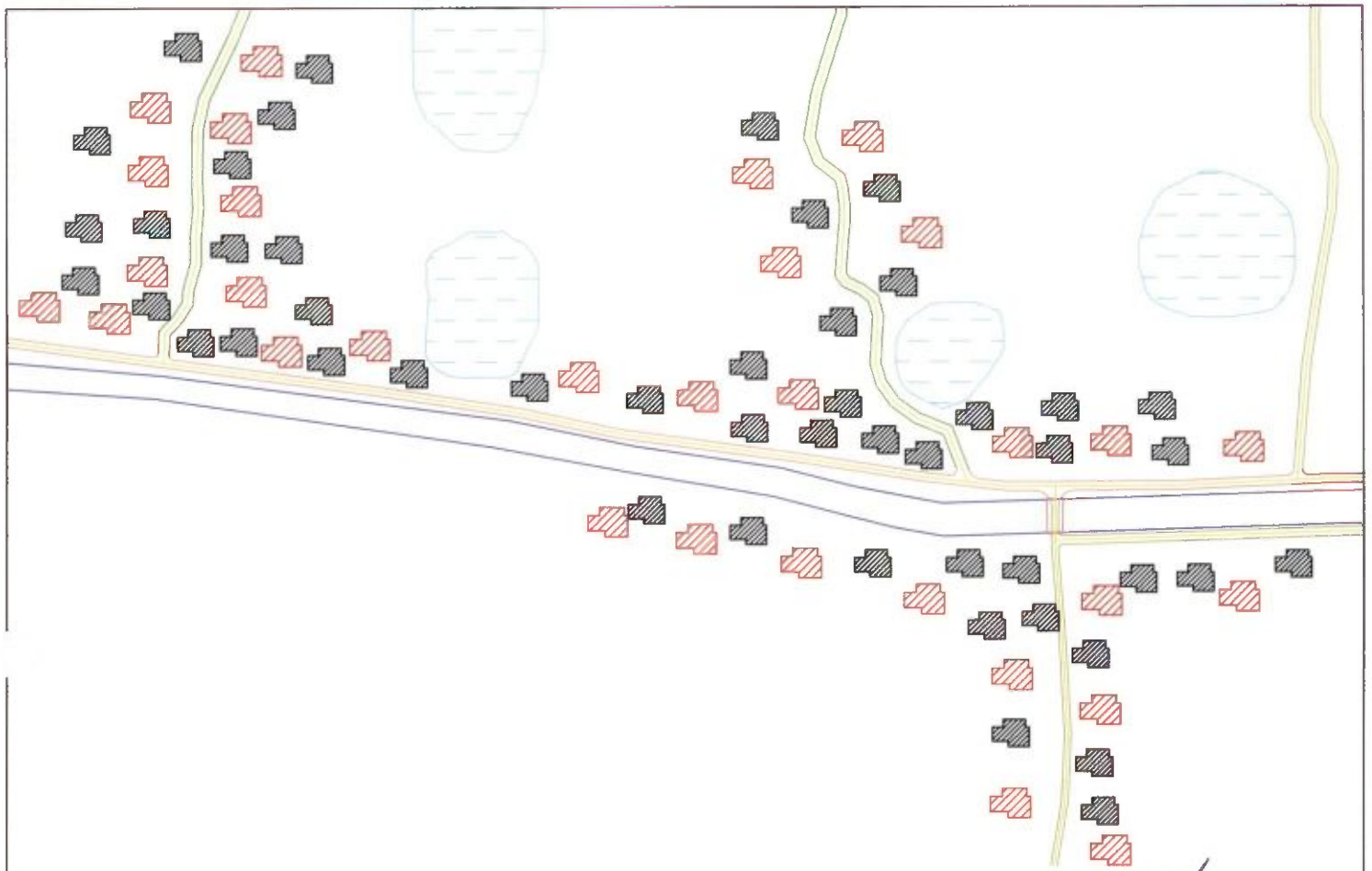
PROPOSED LAND USE			
AREA OF SLUM :47600.00 Sq Mtr.			
POPULATION :			
CLIENT :PANSKURA MUNICIPALITY			
LEGEND			
ITEMS	SEMI PUCCA	KUCHHA	
	SYMBOL	SYMBOL	QTY
DWELLINGHOUSE(NOS)			41
BLACK TOPPED ROAD (Sq.M.)			00
CONCRETE ROAD(Sq.M)			450
PRO. CONC. ROAD(Sq.M)			100
DRAINAGE(M.)			100
PIPELINE(M.)			NIL



Sub-Assistant Engineer
PANSKURA MUNICIPALITY

Barangabazar Pry. school & Madani Para Basti

PROPOSED LAND USE			
AREA OF SLUM : 110000.00 Sq Mtr.			
POPULATION :			
CLIENT : PANSKURA MUNICIPALITY			
LEGEND			
ITEMS	SEMI PUCCA	KUCHHA	
	SYMBOL	SYMBOL	QTY
DWELLINGHOUSE(NOS)			53
BLACK TOPPED ROAD (Sq.M.)			00
CONCRETE ROAD(Sq.M)			750
PRO. CONC. ROAD(Sq.M)			100
DRAINAGE(M.)			00
PIPELINE(M.)			NIL



D. Gumai & Madanmohan
Para Basti








(Signature)
 Sub-Assistant Engineer
 PANSKURA MUNICIPALITY

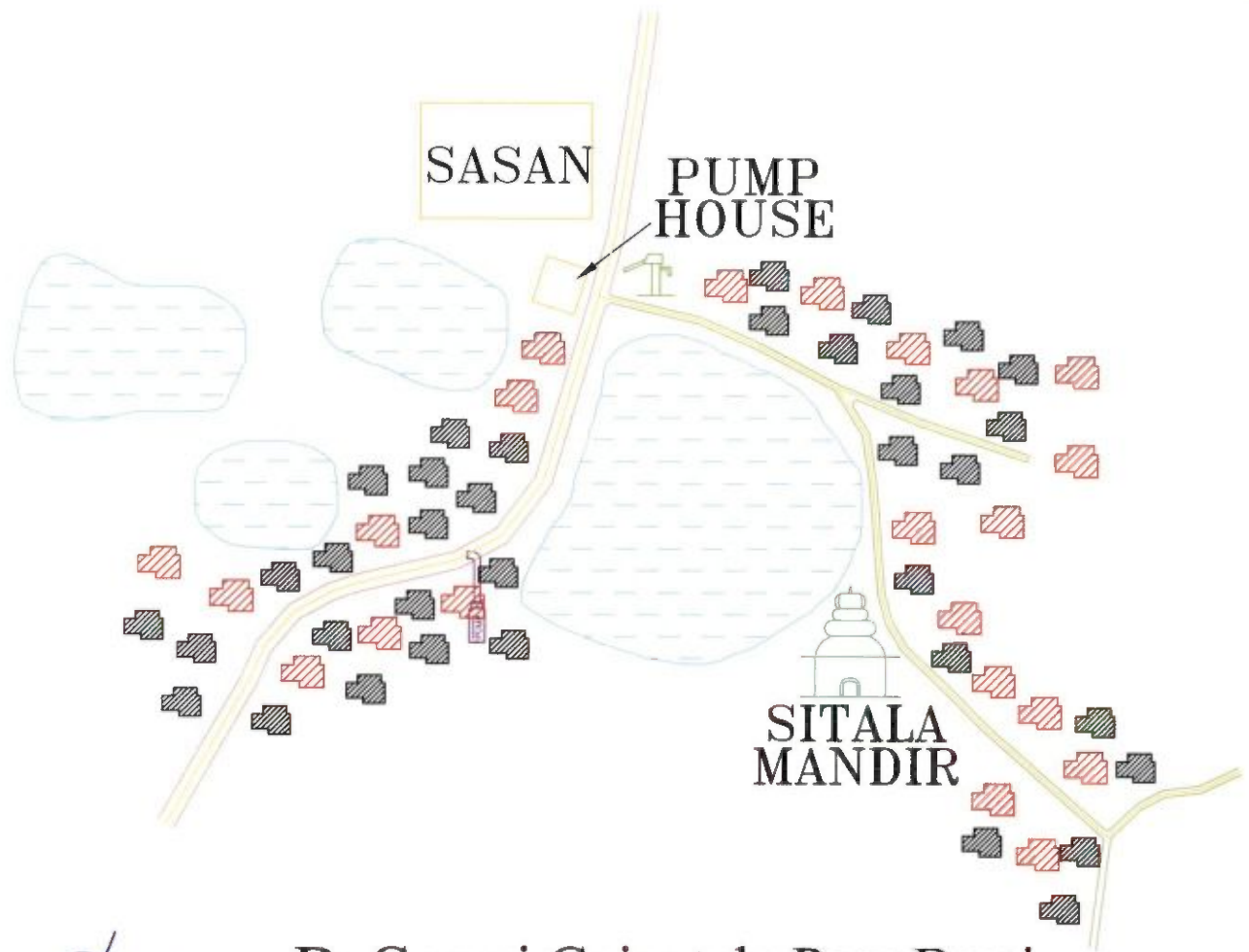
PROPOSED LAND USE


AREA OF SLUM :139600.00 Sq Mtr.

CLIENT :PANSKURA MUNICIPALITY






LEGEND

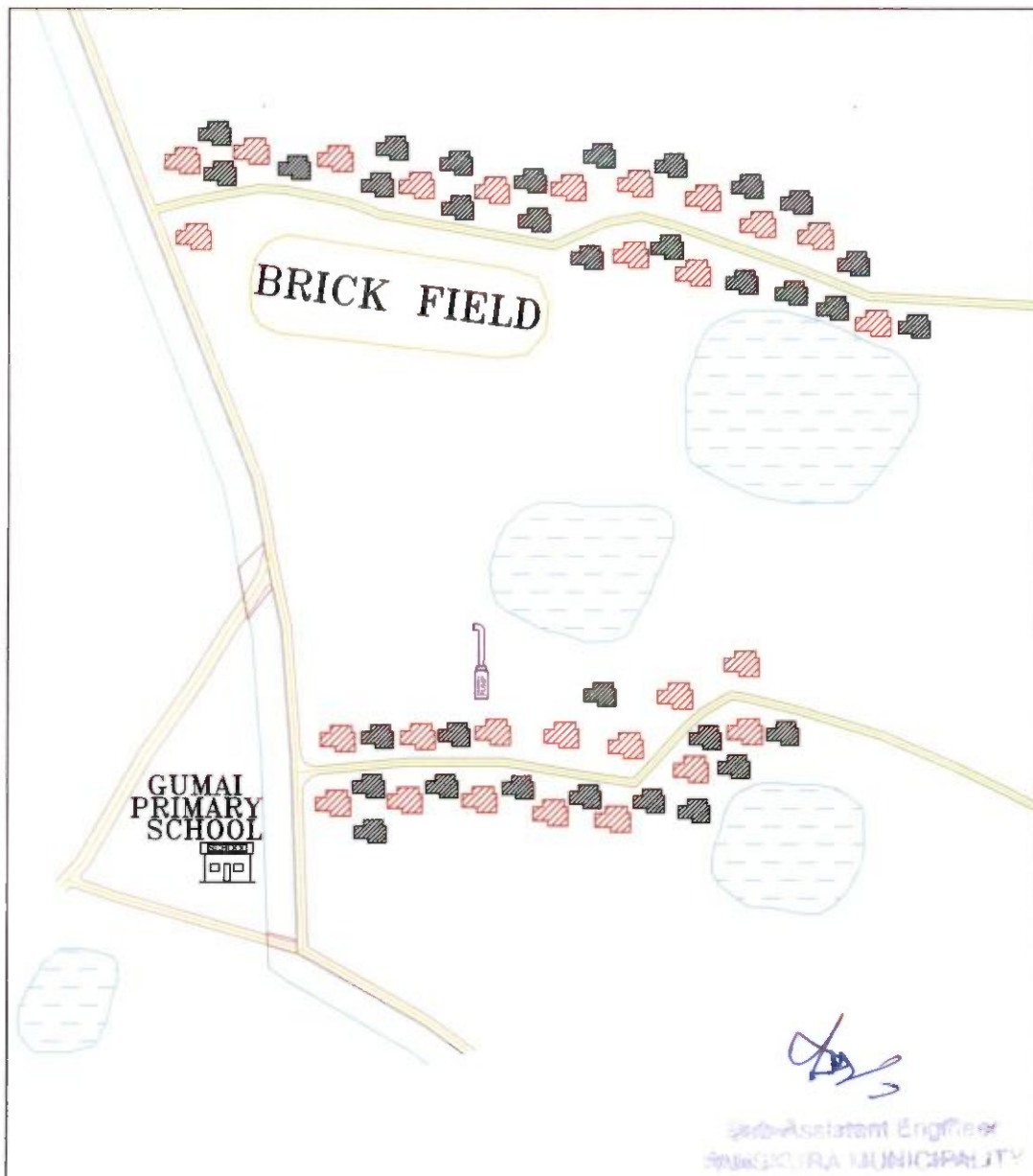
ITEMS	SEMI PUCCA	KUCHHA	
	SYMBOL	SYMBOL	QTY
DWELLINGHOUSE(NOS)			109
BLACK TOPPED ROAD (Sq.M.)			00
CONCRETE ROAD(Sq.M)			950
PRO. CONC. ROAD(Sq.M)			140
DRAINAGE(M.)			00
PIPELINE(M.)			NIL










 PANSKURA MUNICIPALITY

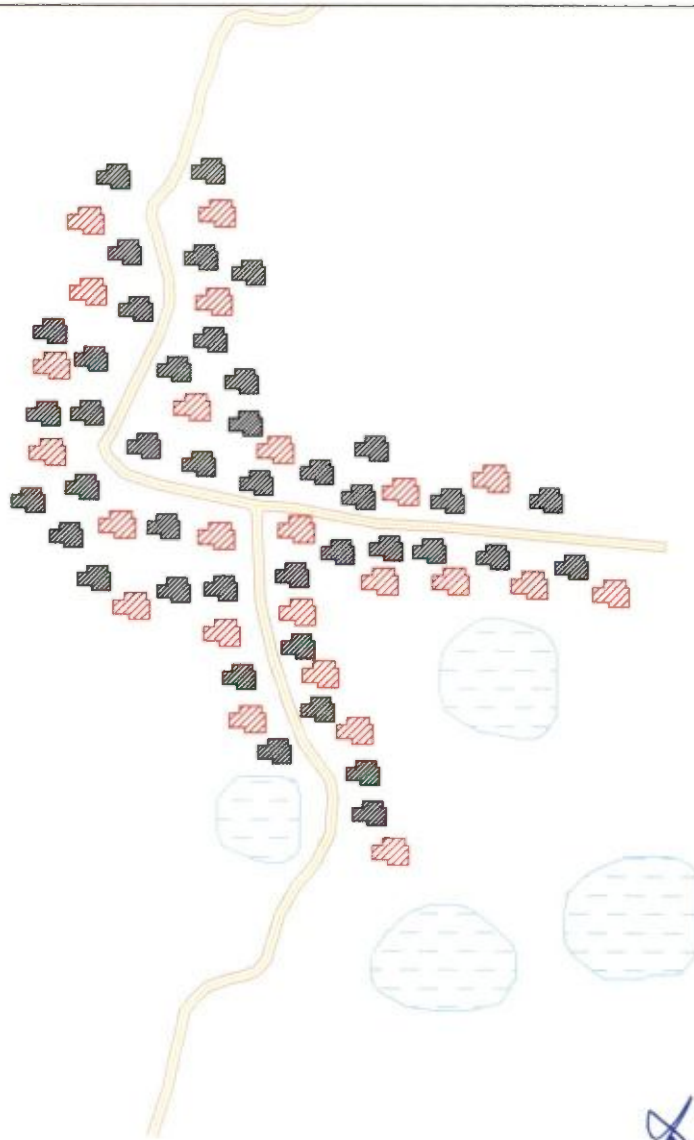
D. Gumai Gajantala Para Basti

PROPOSED LAND USE			
AREA OF SLUM :97600.00 Sq Mtr.			
CLIENT :PANSKURA MUNICIPALITY			
LEGEND			
ITEMS	SEMI PUCCA		KUCHHA
	SYMBOL	SYMBOL	QTY
DWELLINGHOUSE(NOS)			62
BLACK TOPPED ROAD (Sq.M.)			00
CONCRETE ROAD(Sq.M)			650
PRO. CONC. ROAD(Sq.M)			00
DRAINAGE(M.)			50
PIPELINE(M.)			NIL










Gumai Dinda Para Basti


PROPOSED LAND USE			
AREA OF SLUM : 74800.00 Sq Mtr.			
POPULATION :			
CLIENT : PANSKURA MUNICIPALITY			
LEGEND			
ITEMS	SEMI PUCCA		KUCHHA
	SYMBOL	SYMBOL	QTY
DWELLINGHOUSE(NOS)			40
BLACK TOPPED ROAD (Sq.M.)			00
CONCRETE ROAD(Sq.M)			450
PRO. CONC. ROAD(Sq.M)			150
DRAINAGE(M.)			00
PIPELINE(M.)			NIL



Sub-Assistant Engineer
PANSKURA MUNICIPALITY





Gumai Pal para Bhowmik Para Basti

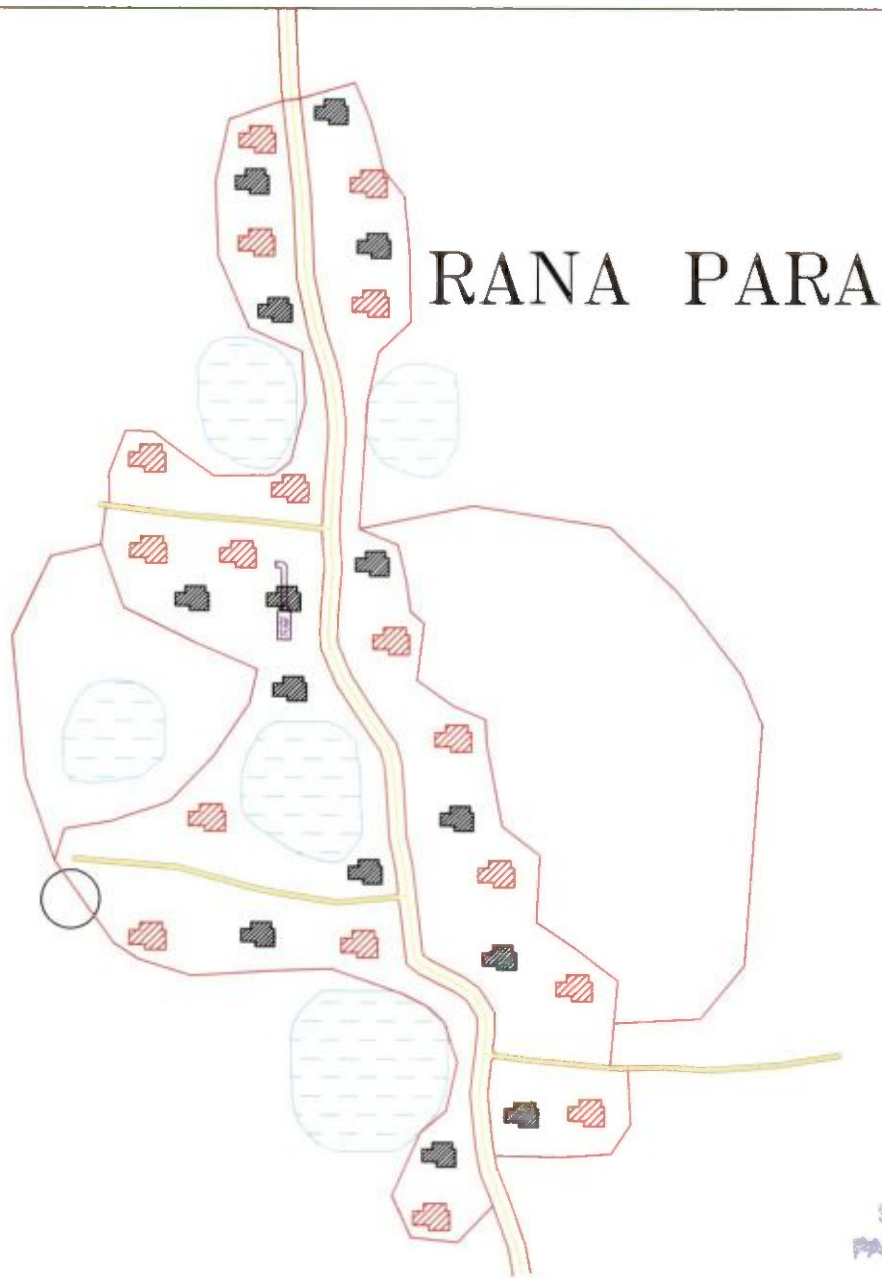
PROPOSED LAND USE			
AREA OF SLUM :71200.00 Sq Mtr.			
POPULATION :			
CLIENT :PANSKURA MUNICIPALITY			
LEGEND			
ITEMS	SEMI PUCCA		KUCHHA
	SYMBOL	SYMBOL	QTY
DWELLINGHOUSE(NOS)			39
BLACK TOPPED ROAD (Sq.M.)			00
CONCRETE ROAD(Sq.M)			650
PRO. CONC. ROAD(Sq.M)			00
DRAINAGE(M.)			00
PIPELINE(M.)			NIL



Sub-Assistant Engineer
PANSKURA MUNICIPALITY








Goyala Para Basti

PROPOSED LAND USE			
AREA OF SLUM :89100.00 Sq Mtr.			
POPULATION :			
CLIENT :PANSKURA MUNICIPALITY			
LEGEND			
ITEMS	SEMI PUCCA		KUCHHA
	SYMBOL	SYMBOL	QTY
DWELLINGHOUSE(NOS)			60
BLACK TOPPED ROAD (Sq.M.)			00
CONCRETE ROAD(Sq.M)			850
PRO. CONC. ROAD(Sq.M)			170
DRAINAGE(M.)			00
PIPELINE(M.)			NIL




 Sub-Assistant Engineer
 PANSKURA MUNICIPALITY

Sahoo Para Basti

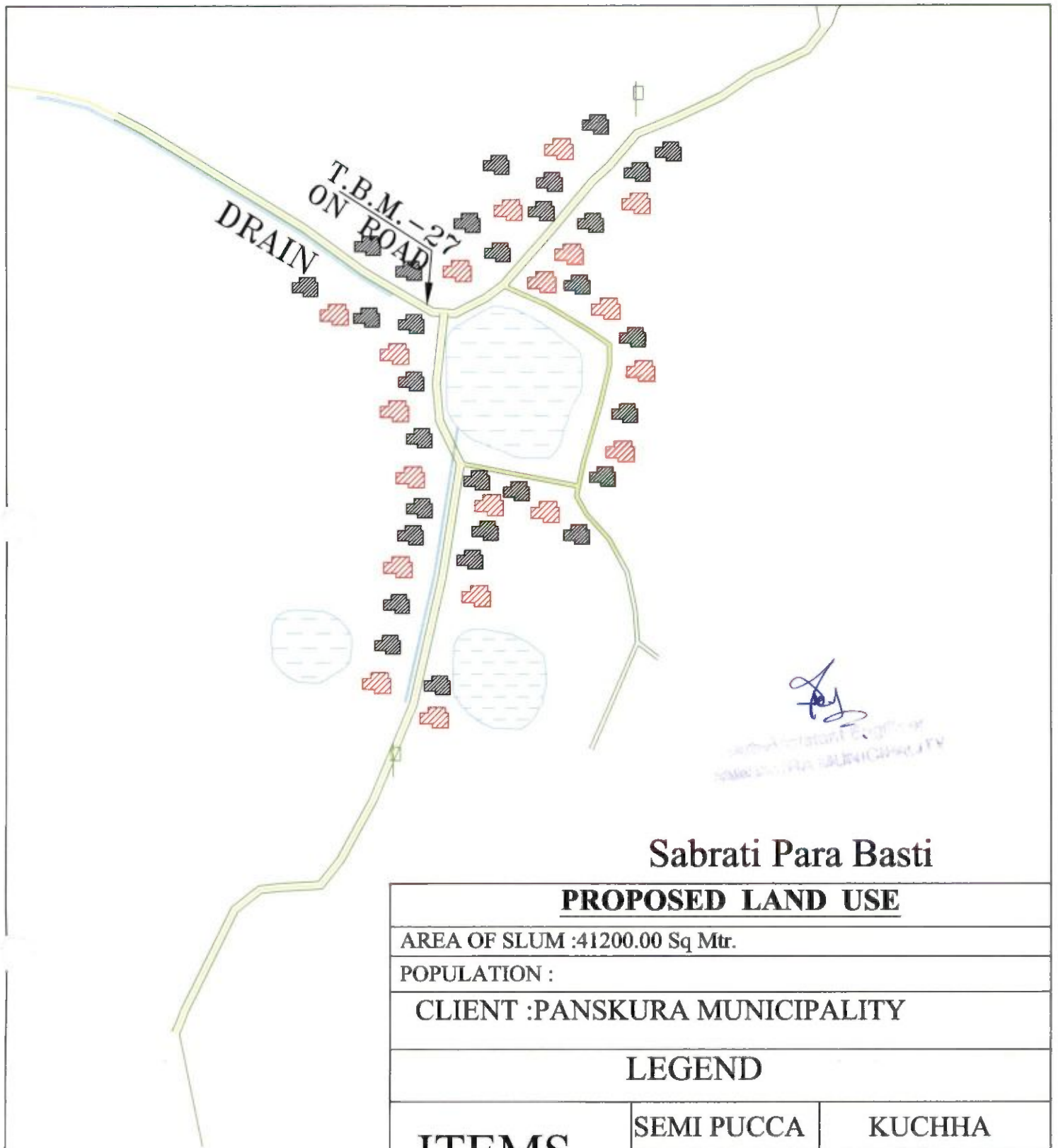
PROPOSED LAND USE			
AREA OF SLUM :36000.00 Sq Mtr.			
POPULATION :			
CLIENT :PANSKURA MUNICIPALITY			
LEGEND			
ITEMS	SEMI PUCCA	KUCHHA	
	SYMBOL	SYMBOL	QTY
DWELLINGHOUSE(NOS)			26
BLACK TOPPED ROAD (Sq.M.)			00
CONCRETE ROAD(Sq.M)			550
PRO. CONC. ROAD(Sq.M)			200
DRAINAGE(M.)			100
PIPELINE(M.)			NIL



Jale Para Basti

Sub-Assistant Engineer
PANSKURA MUNICIPALITY

PROPOSED LAND USE			
AREA OF SLUM :61800.00 Sq Mtr.			
POPULATION :			
CLIENT :PANSKURA MUNICIPALITY			
LEGEND			
ITEMS	SEMI PUCCA		KUCHHA
	SYMBOL	SYMBOL	QTY
DWELLINGHOUSE(NOS)			44
BLACK TOPPED ROAD (Sq.M.)			00
CONCRETE ROAD(Sq.M)			850
PRO. CONC. ROAD(Sq.M)			180
DRAINAGE(M.)			100
PIPELINE(M.)			NIL



Sabrati Para Basti








PROPOSED LAND USE

AREA OF SLUM :41200.00 Sq Mtr.

POPULATION :

CLIENT :PANSKURA MUNICIPALITY

LEGEND

ITEMS	SEMI PUCCA	KUCHHA	
	SYMBOL	SYMBOL	QTY
DWELLINGHOUSE(NOS)			31
BLACK TOPPED ROAD (Sq.M.)			00
CONCRETE ROAD(Sq.M)			750
PRO. CONC. ROAD(Sq.M)			200
DRAINAGE(M.)			72
PIPELINE(M.)			NIL



Samanta Para Basti








PROPOSED LAND USE

AREA OF SLUM :34600.00 Sq Mtr.

POPULATION :

CLIENT :PANSKURA MUNICIPALITY

LEGEND

ITEMS	SEMI PUCCA	KUCHHA	
	SYMBOL	SYMBOL	QTY
DWELLINGHOUSE(NOS)			32
BLACK TOPPED ROAD (Sq.M.)			00
CONCRETE ROAD(Sq.M)			650
PRO. CONC. ROAD(Sq.M)			100
DRAINAGE(M.)			66
PIPELINE(M.)			NIL



**Barangabazar Boarding &
Mallik Para Basti**

PROPOSED LAND USE

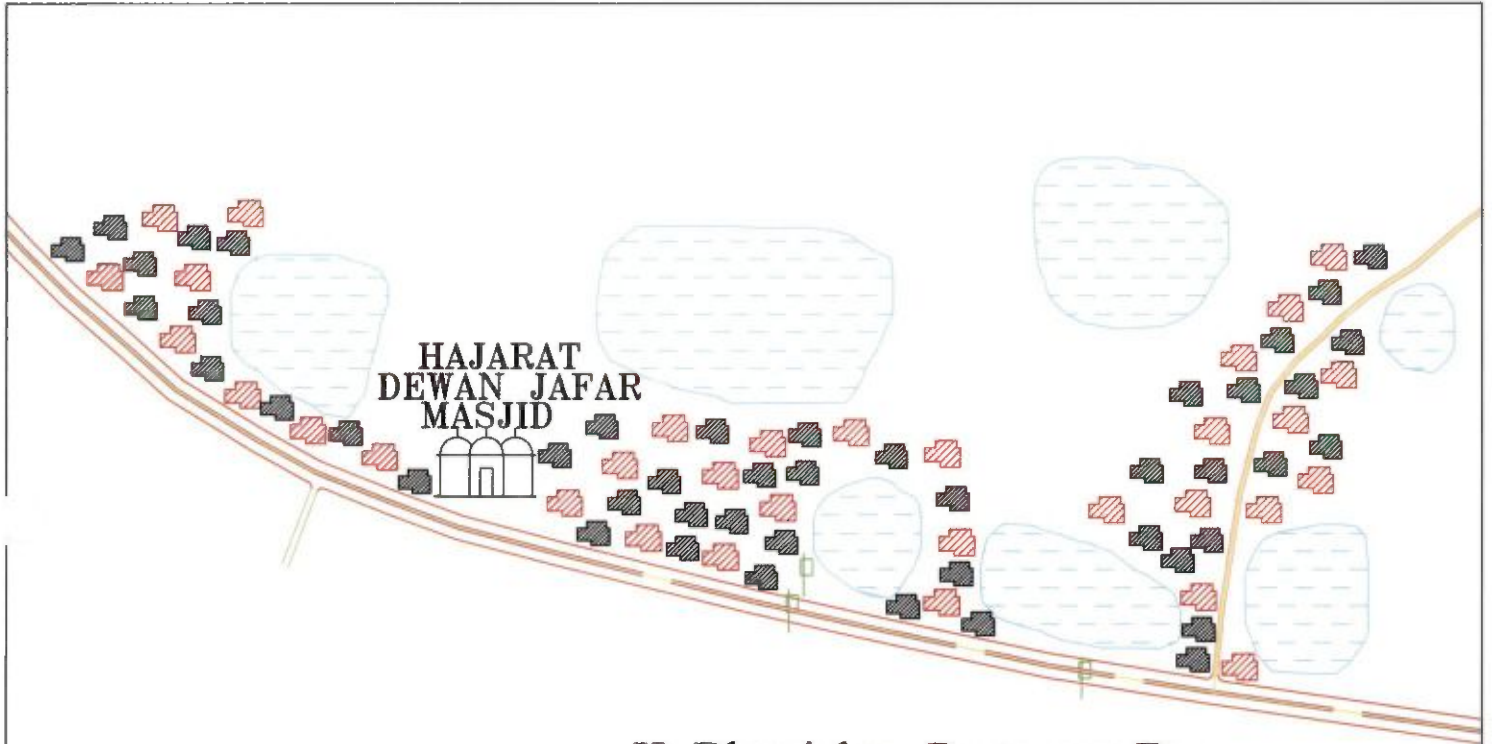
AREA OF SLUM :143200.00 Sq Mtr.

POPULATION :

CLIENT :PANSKURA MUNICIPALITY

LEGEND

ITEMS	SEMI PUCCA	KUCHHA	
	SYMBOL	SYMBOL	QTY
DWELLINGHOUSE(NOS)	■	■	74
BLACK TOPPED ROAD (Sq.M.)	—		00
CONCRETE ROAD(Sq.M)	—		750
PRO. CONC. ROAD(Sq.M)	—		50
DRAINAGE(M.)	—		00
PIPELINE(M.)	—		NIL



**K. Bhuniabar, Pratappur Bus
road Para Basti**








(Signature)
 Sub-Municipal Engineer
 PANSKURA MUNICIPALITY

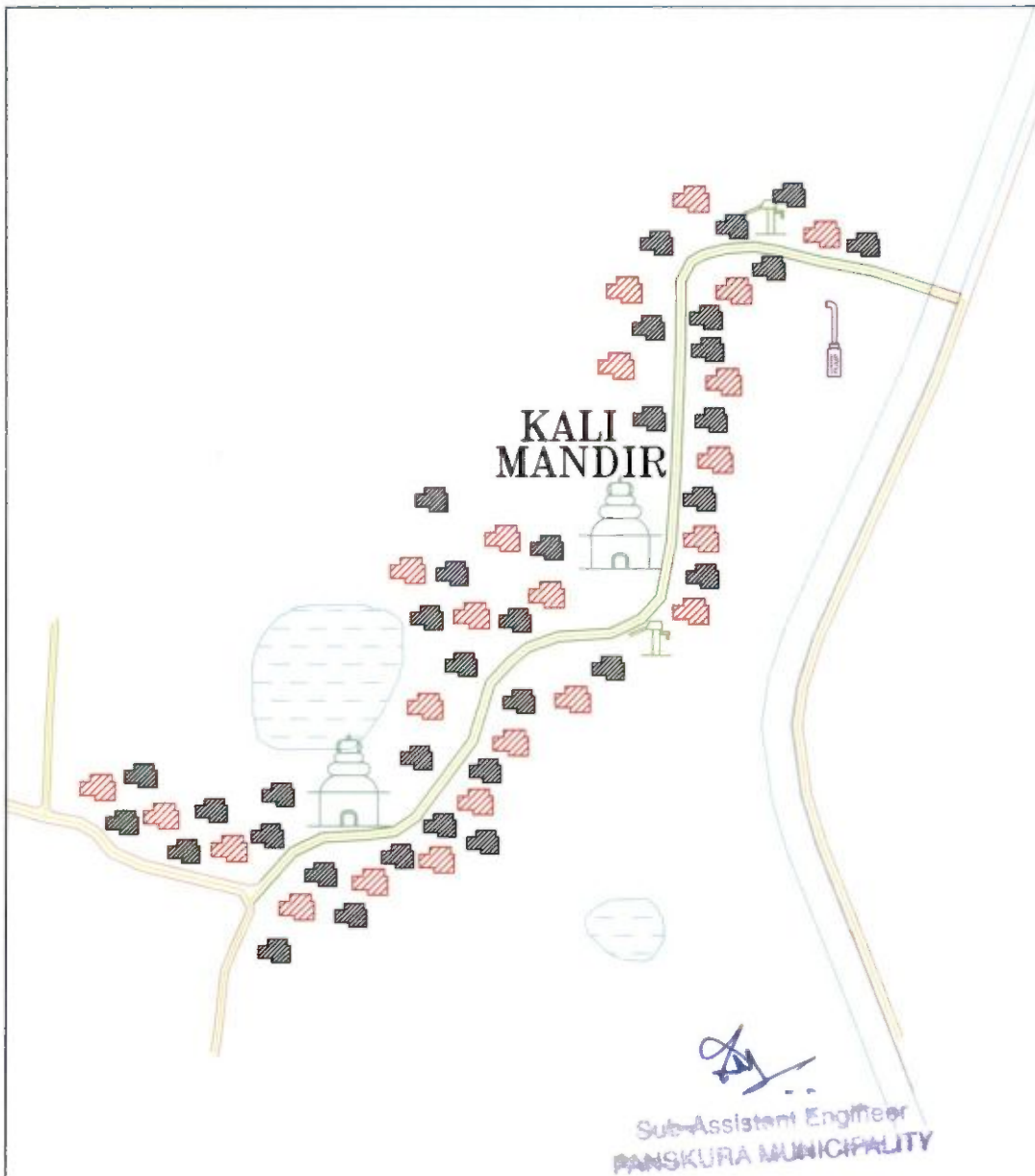
PROPOSED LAND USE			
AREA OF SLUM :193600.00 Sq Mtr.			
CLIENT :PANSKURA MUNICIPALITY			
LEGEND			
ITEMS	SEMI PUCCA		KUCHHA
	SYMBOL	SYMBOL	QTY
DWELLINGHOUSE(NOS)			107
BLACK TOPPED ROAD (Sq.M.)			300
CONCRETE ROAD(Sq.M)			350
PRO. CONC. ROAD(Sq.M)			150
DRAINAGE(M.)			75
PIPELINE(M.)			NIL



Sub-Assistant Engineer
PANSKURA MUNICIPALITY

Pratappur Barik Para Basti

PROPOSED LAND USE			
AREA OF SLUM :30400.00 Sq Mtr.			
POPULATION :			
CLIENT :PANSKURA MUNICIPALITY			
LEGEND			
ITEMS	SEMI PUCCA		KUCHHA
	SYMBOL	SYMBOL	.QTY
DWELLINGHOUSE(NOS)			12
BLACK TOPPED ROAD (Sq.M.)			200
CONCRETE ROAD(Sq.M)			150
PRO. CONC. ROAD(Sq.M)			100
DRAINAGE(M.)			50
PIPELINE(M.)			NIL










Uttar Gumai SC Para Basti

PROPOSED LAND USE			
AREA OF SLUM :132000.00 Sq Mtr.			
POPULATION :			
CLIENT :PANSKURA MUNICIPALITY			
LEGEND			
ITEMS	SEMI PUCCA		KUCHHA
	SYMBOL	SYMBOL	QTY
DWELLINGHOUSE(NOS)			69
BLACK TOPPED ROAD (Sq.M.)			00
CONCRETE ROAD(Sq.M)			650
PRO. CONC. ROAD(Sq.M)			100
DRAINAGE(M.)			50
PIPELINE(M.)			NIL

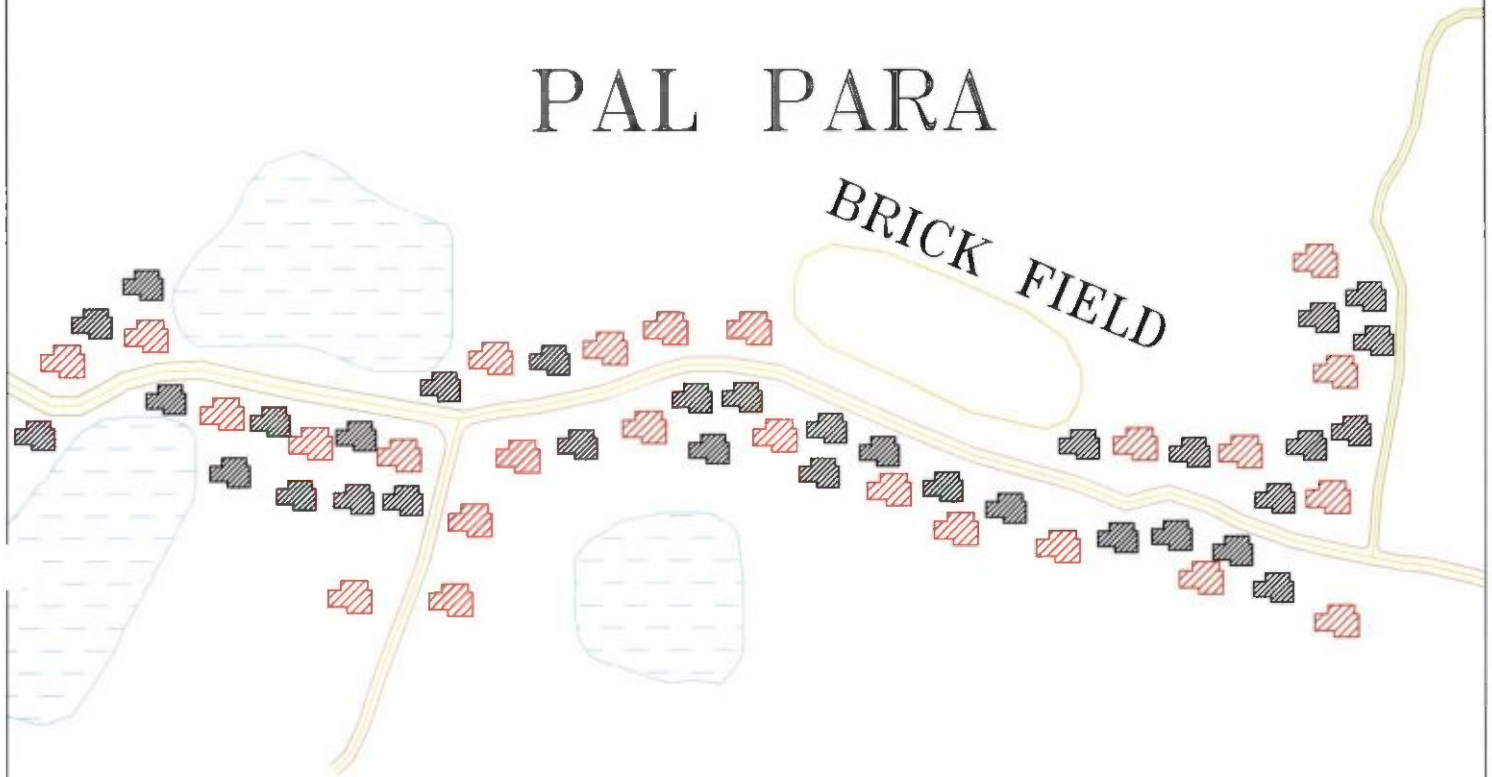


Sub-Assistant Engineer
PANSKURA MUNICIPALITY

W. Gumai Shiv Mandir Para Basti

PROPOSED LAND USE			
AREA OF SLUM :48000.00 Sq Mtr.			
POPULATION :			
CLIENT :PANSKURA MUNICIPALITY			
LEGEND			
ITEMS	SEMI PUCCA		KUCHHA
	SYMBOL	SYMBOL	QTY
DWELLINGHOUSE(NOS)			30
BLACK TOPPED ROAD (Sq.M.)			00
CONCRETE ROAD(Sq.M)			450
PRO. CONC. ROAD(Sq.M)			100
DRAINAGE(M.)			00
PIPELINE(M.)			NIL

PAL PARA



[Signature]
 Assistant Engineer
 PANSKURA MUNICIPALITY








Barangabazar Khan para & Pal Para Basti

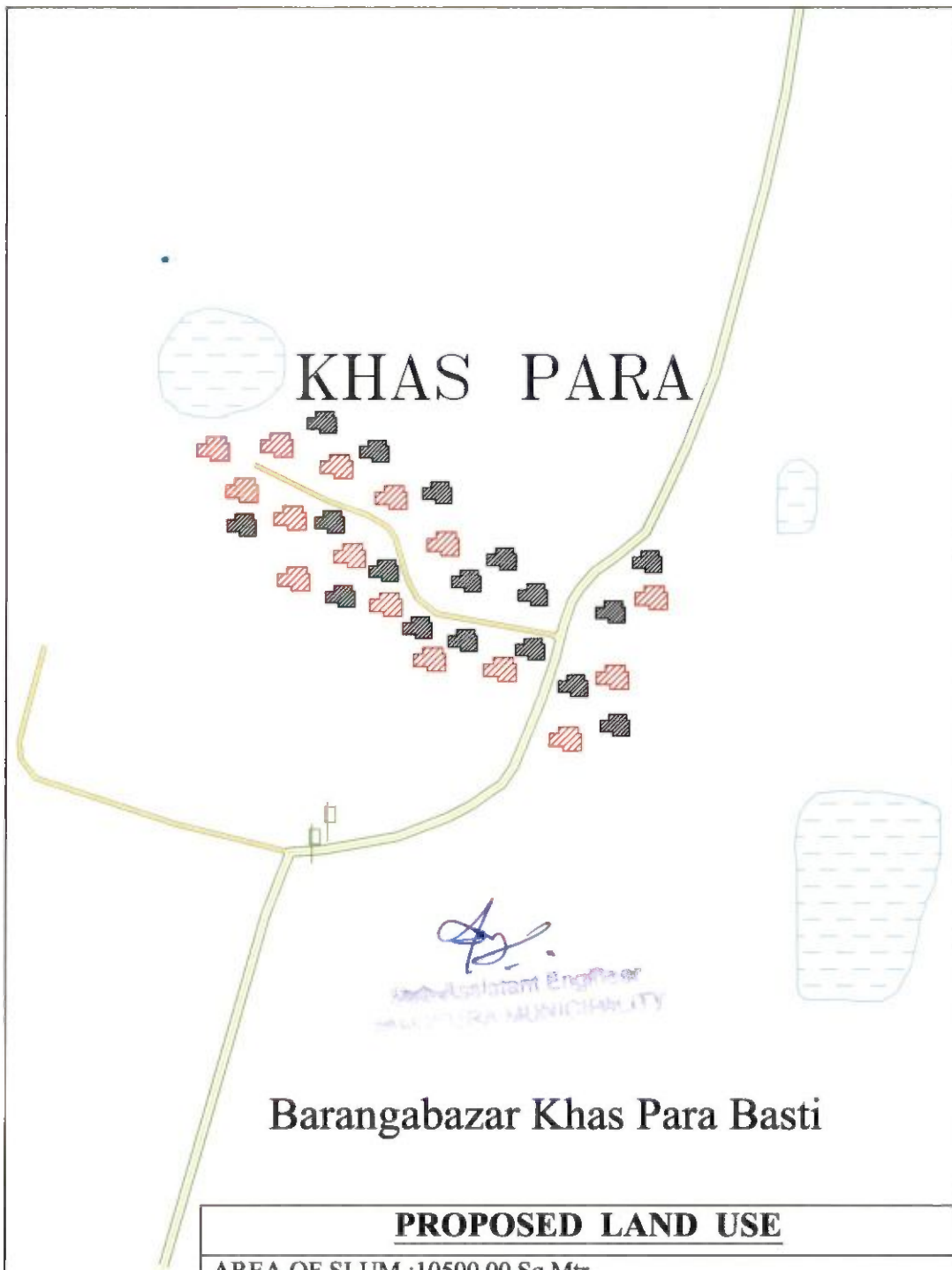
PROPOSED LAND USE

AREA OF SLUM :146800.00 Sq Mtr.








CLIENT :PANSKURA MUNICIPALITY

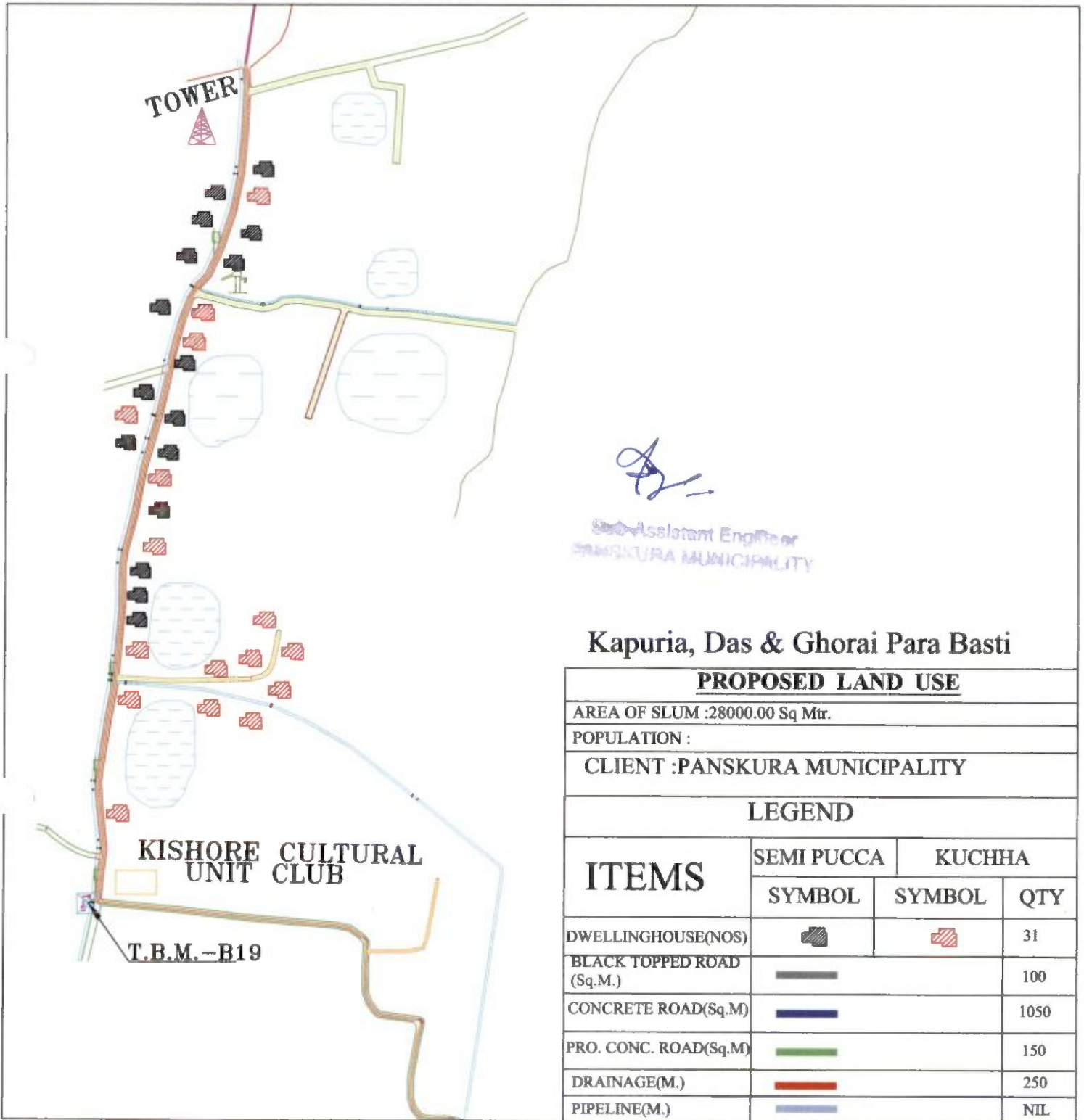
LEGEND

ITEMS	SEMI PUCCA	KUCHHA	
	SYMBOL	SYMBOL	QTY
DWELLINGHOUSE(NOS)			71
BLACK TOPPED ROAD (Sq.M.)			00
CONCRETE ROAD(Sq.M)			950
PRO. CONC. ROAD(Sq.M)			200
DRAINAGE(M.)			00
PIPELINE(M.)			NIL



Barangabazar Khas Para Basti

PROPOSED LAND USE			
AREA OF SLUM :10500.00 Sq Mtr.			
POPULATION :			
CLIENT :PANSKURA MUNICIPALITY			
LEGEND			
ITEMS	SEMI PUCCA	KUCHHA	
	SYMBOL	SYMBOL	QTY
DWELLINGHOUSE(NOS)			12
BLACK TOPPED ROAD (Sq.M.)			00
CONCRETE ROAD(Sq.M)			150
PRO. CONC. ROAD(Sq.M)			150
DRAINAGE(M.)			00
PIPELINE(M.)			NIL

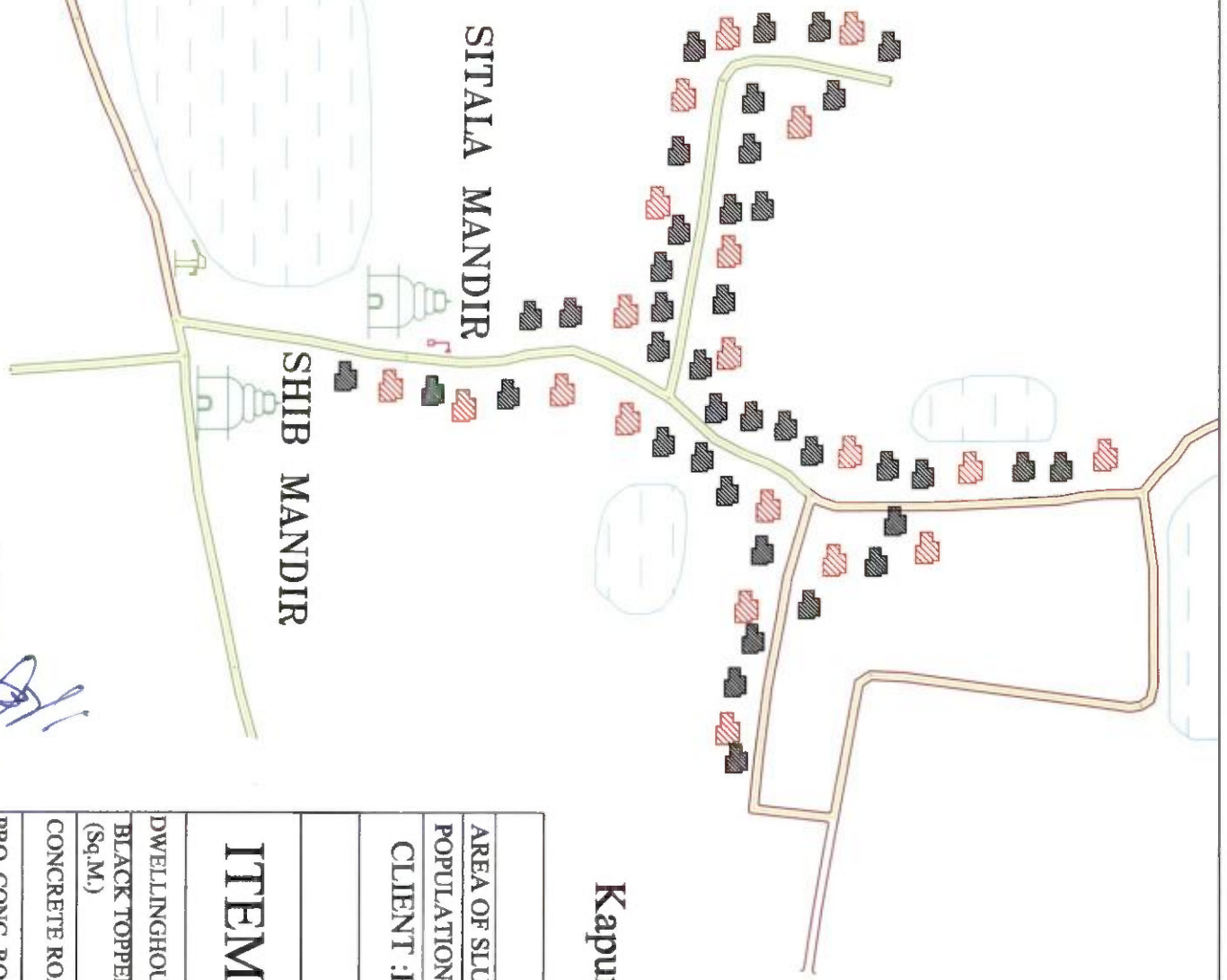


Assistant Engineer
PANSKURA MUNICIPALITY

Kapuria, Das & Ghorai Para Basti

PROPOSED LAND USE			
AREA OF SLUM :28000.00 Sq Mtr.			
POPULATION :			
CLIENT :PANSKURA MUNICIPALITY			
LEGEND			
ITEMS	SEMI PUCCA		KUCHHA
	SYMBOL	SYMBOL	QTY
DWELLINGHOUSE(NOS)			31
BLACK TOPPED ROAD (Sq.M.)			100
CONCRETE ROAD(Sq.M)			1050
PRO. CONC. ROAD(Sq.M)			150
DRAINAGE(M.)			250
PIPELINE(M.)			NIL

Kapuria Para Basti



PROPOSED LAND USE

AREA OF SLUM : 31500.00 Sq. Mtr.

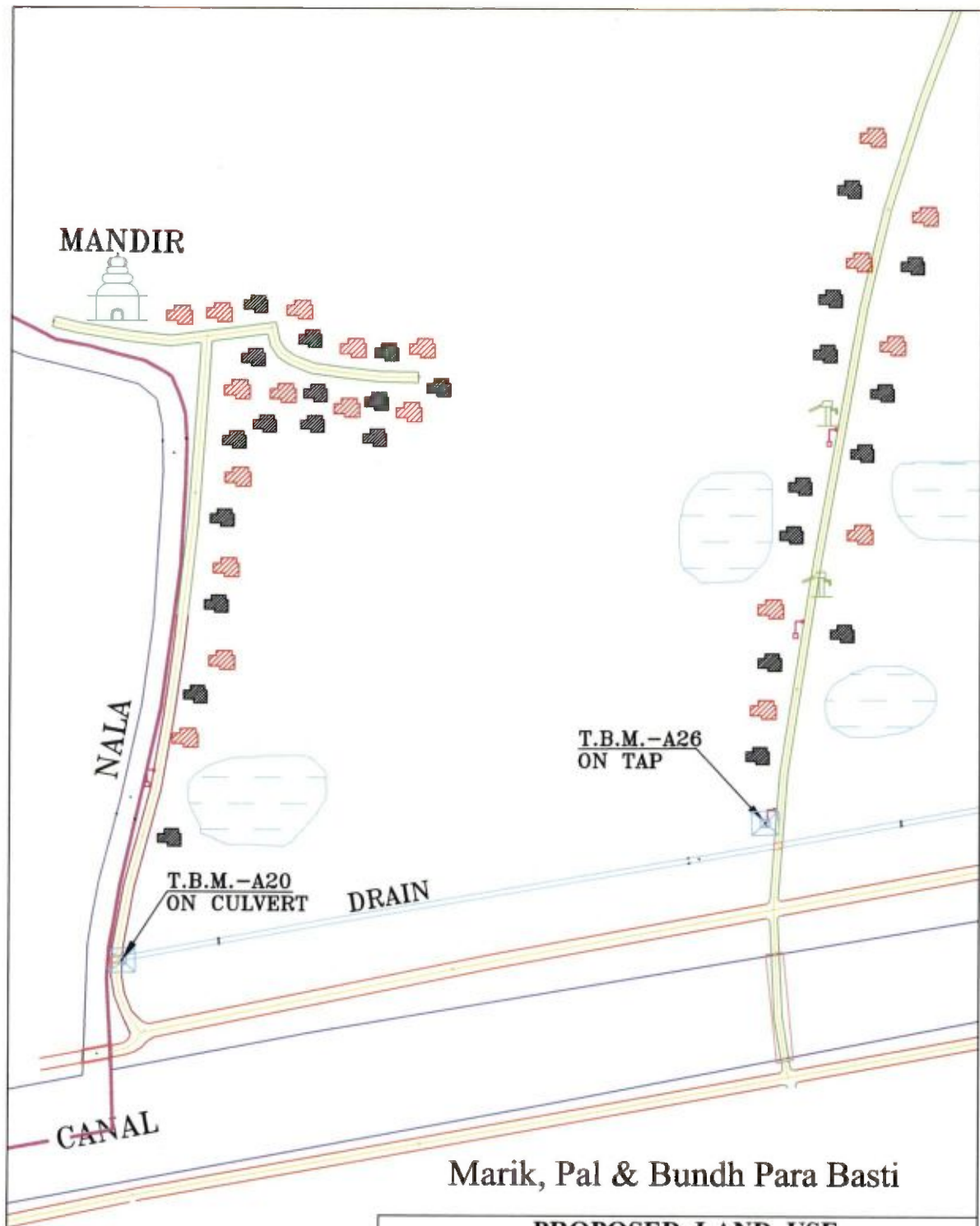
POPULATION :

CLIENT : PANSKURA MUNICIPALITY

LEGEND

ITEMS	SEMI PUCCA	KUCHHA	QTY
	SYMBOL	SYMBOL	
DWELLINGHOUSE(NOS)			52
BLACK TOPPED ROAD (Sq.M.)			00
CONCRETE ROAD(Sq.M)			750
PRO. CONC. ROAD(Sq.M)			150
DRAINAGE(M.)			300
PIPELINE(M.)			NIL

Surojit Kumar Singh
 PANSKURA MUNICIPALITY



Marik, Pal & Bundh Para Basti


 Sub-Asstt. Engineer
 PANSKURA MUNICIPALITY








PROPOSED LAND USE

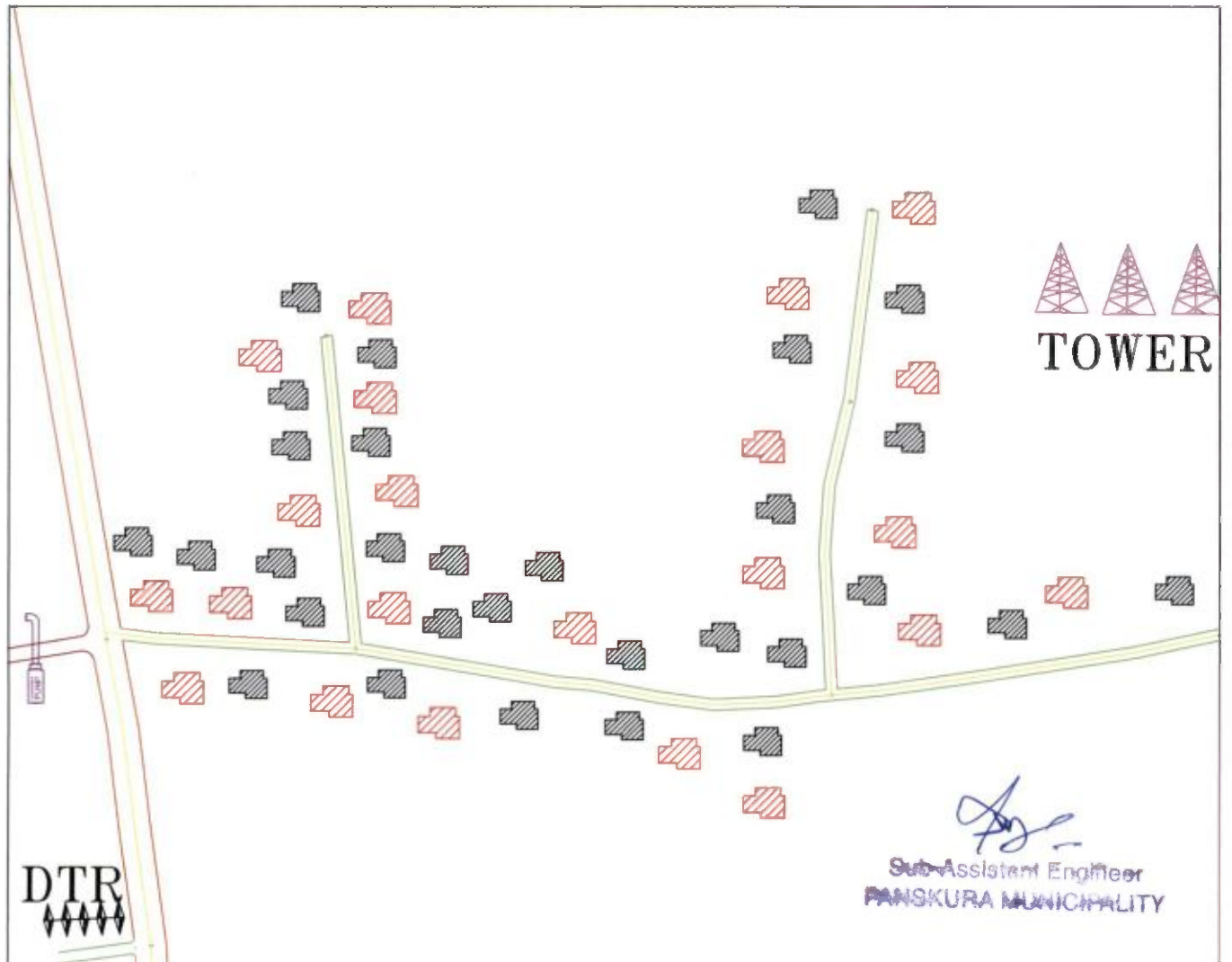
AREA OF SLUM : 17600.00 Sq Mtr.

POPULATION :

CLIENT : PANSKURA MUNICIPALITY

LEGEND

ITEMS	SEMI PUCCA	KUCHHA	
	SYMBOL	SYMBOL	QTY
DWELLINGHOUSE(NOS)			34
BLACK TOPPED ROAD (Sq.M.)			200
CONCRETE ROAD(Sq.M)			1150
PRO. CONC. ROAD(Sq.M)			150
DRAINAGE(M.)			00
PIPELINE(M.)			NIL



Rafique Biswas Para Basti








PROPOSED LAND USE

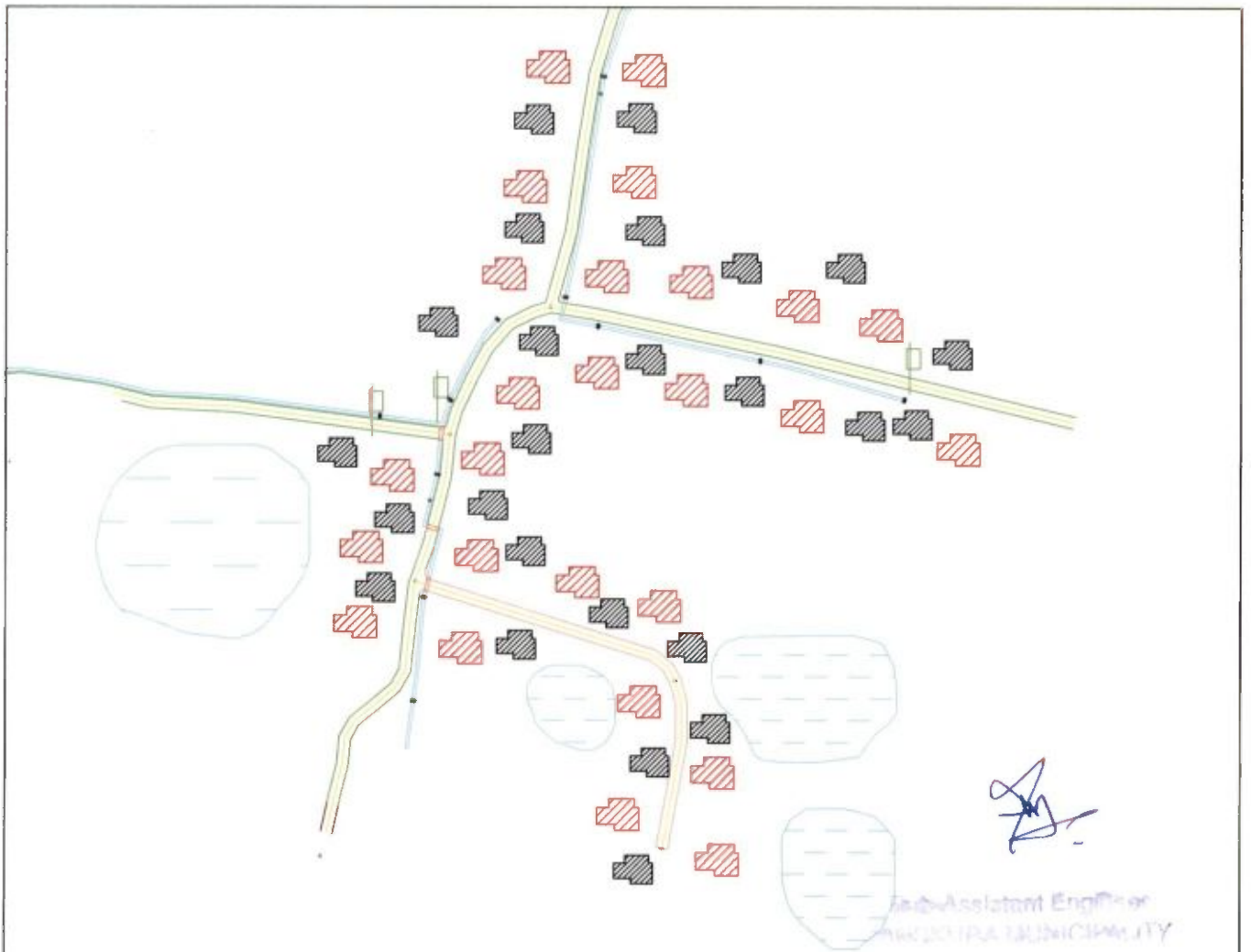
AREA OF SLUM :48800.00 Sq Mtr.

POPULATION :

CLIENT :PANSKURA MUNICIPALITY

LEGEND

ITEMS	SEMI PUCCA	KUCHHA	
	SYMBOL	SYMBOL	QTY
DWELLINGHOUSE(NOS)			22
BLACK TOPPED ROAD (Sq.M.)			00
CONCRETE ROAD(Sq.M)			750
PRO. CONC. ROAD(Sq.M)			150
DRAINAGE(M.)			00
PIPELINE(M.)			NIL



Samanta, Adak, Ghorai & Mandal Para Basti








PROPOSED LAND USE

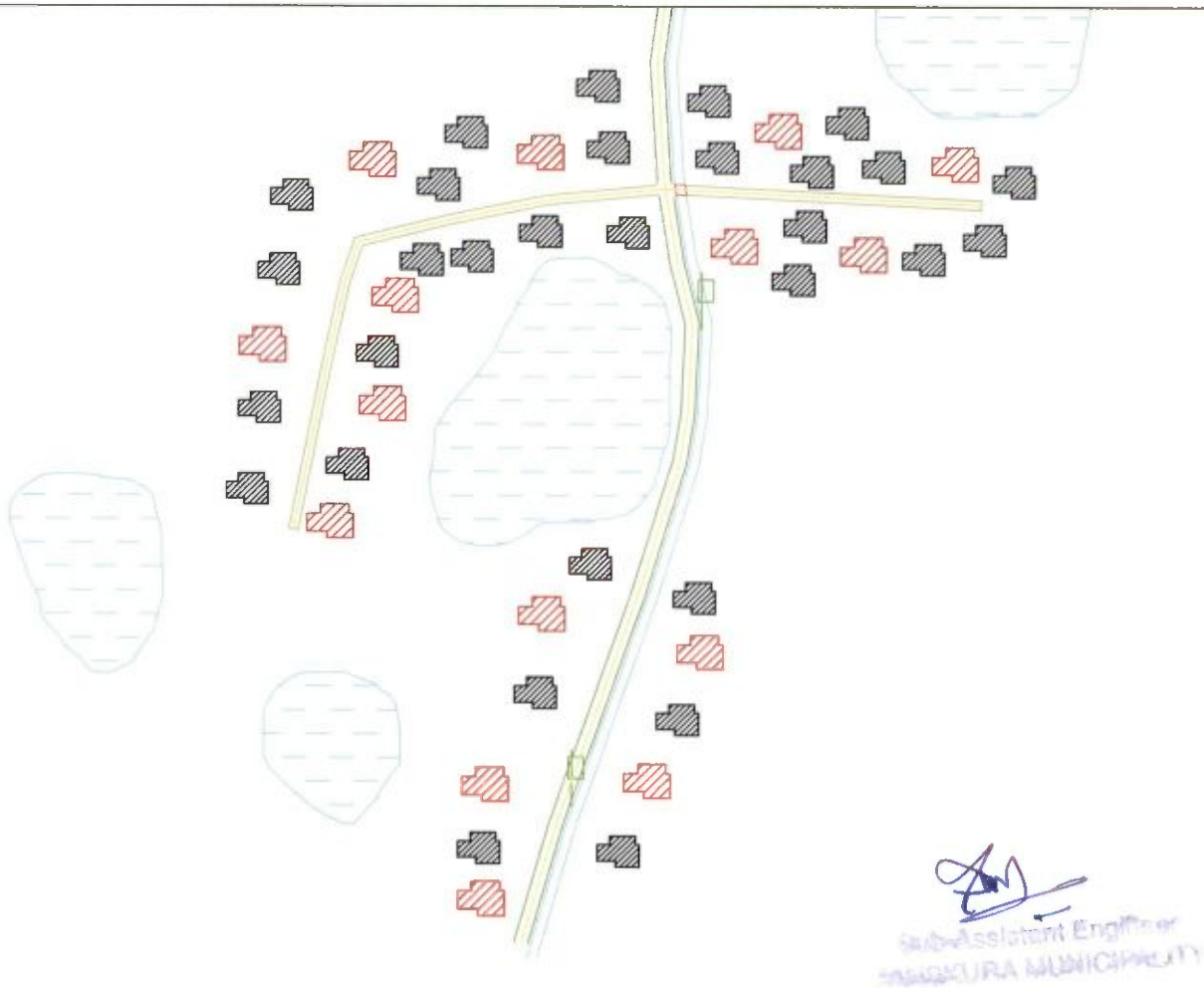
AREA OF SLUM :45200.00 Sq Mtr.

POPULATION :








CLIENT :PANSKURA MUNICIPALITY

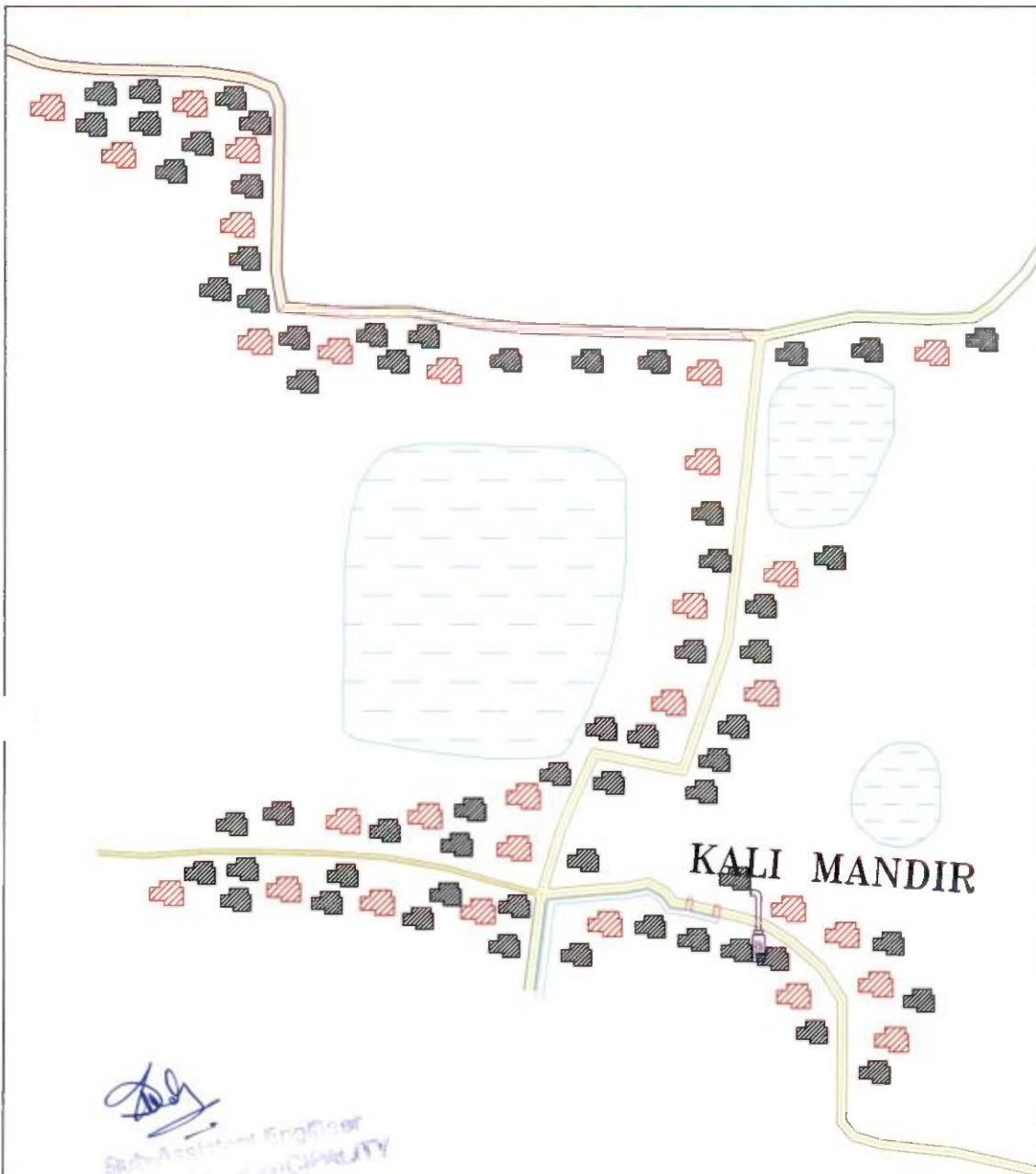
LEGEND

ITEMS	SEMI PUCCA	KUCHHA	
	SYMBOL	SYMBOL	QTY
DWELLINGHOUSE(NOS)			25
BLACK TOPPED ROAD (Sq.M.)			00
CONCRETE ROAD(Sq.M)			550
PRO. CONC. ROAD(Sq.M)			100
DRAINAGE(M.)			65
PIPELINE(M.)			NIL



Bhunia Para Basti

PROPOSED LAND USE			
AREA OF SLUM :14600.00 Sq Mtr.			
POPULATION :			
CLIENT :PANSKURA MUNICIPALITY			
LEGEND			
ITEMS	SEMI PUCCA		KUCHHA
	SYMBOL	SYMBOL	QTY
DWELLINGHOUSE(NOS)			17
BLACK TOPPED ROAD (Sq.M.)			00
CONCRETE ROAD(Sq.M)			250
PRO. CONC. ROAD(Sq.M)			180
DRAINAGE(M.)			00
PIPELINE(M.)			NIL



Dolai, Ruidas & Muslim Para Basti








PROPOSED LAND USE

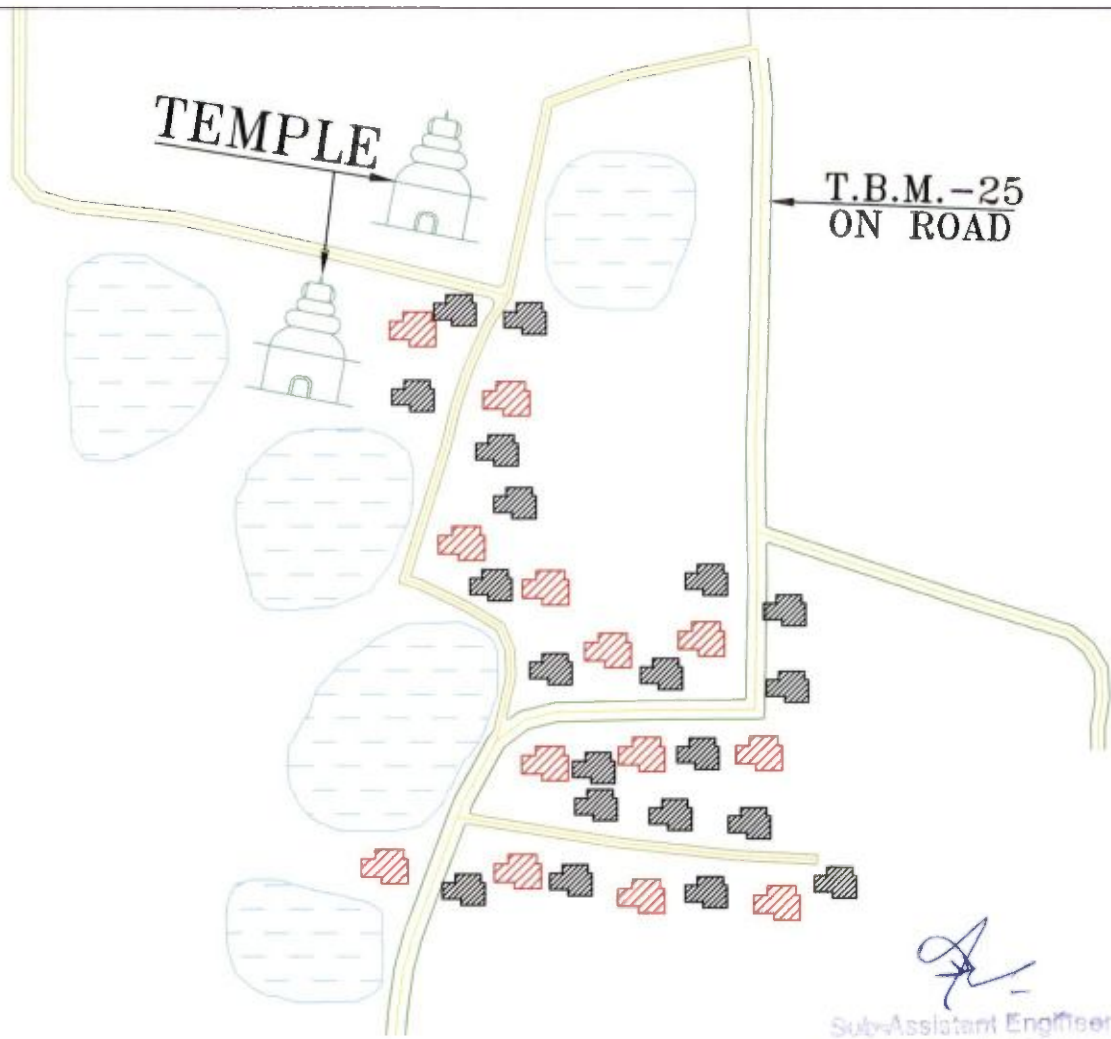
AREA OF SLUM :29800.00 Sq Mtr.

POPULATION :

CLIENT :PANSKURA MUNICIPALITY

LEGEND








ITEMS	SEMI PUCCA	KUCHHA	
	SYMBOL	SYMBOL	QTY
DWELLINGHOUSE(NOS)			253
BLACK TOPPED ROAD (Sq.M.)			00
CONCRETE ROAD(Sq.M)			1050
PRO. CONC. ROAD(Sq.M)			150
DRAINAGE(M.)			00
PIPELINE(M.)			NIL

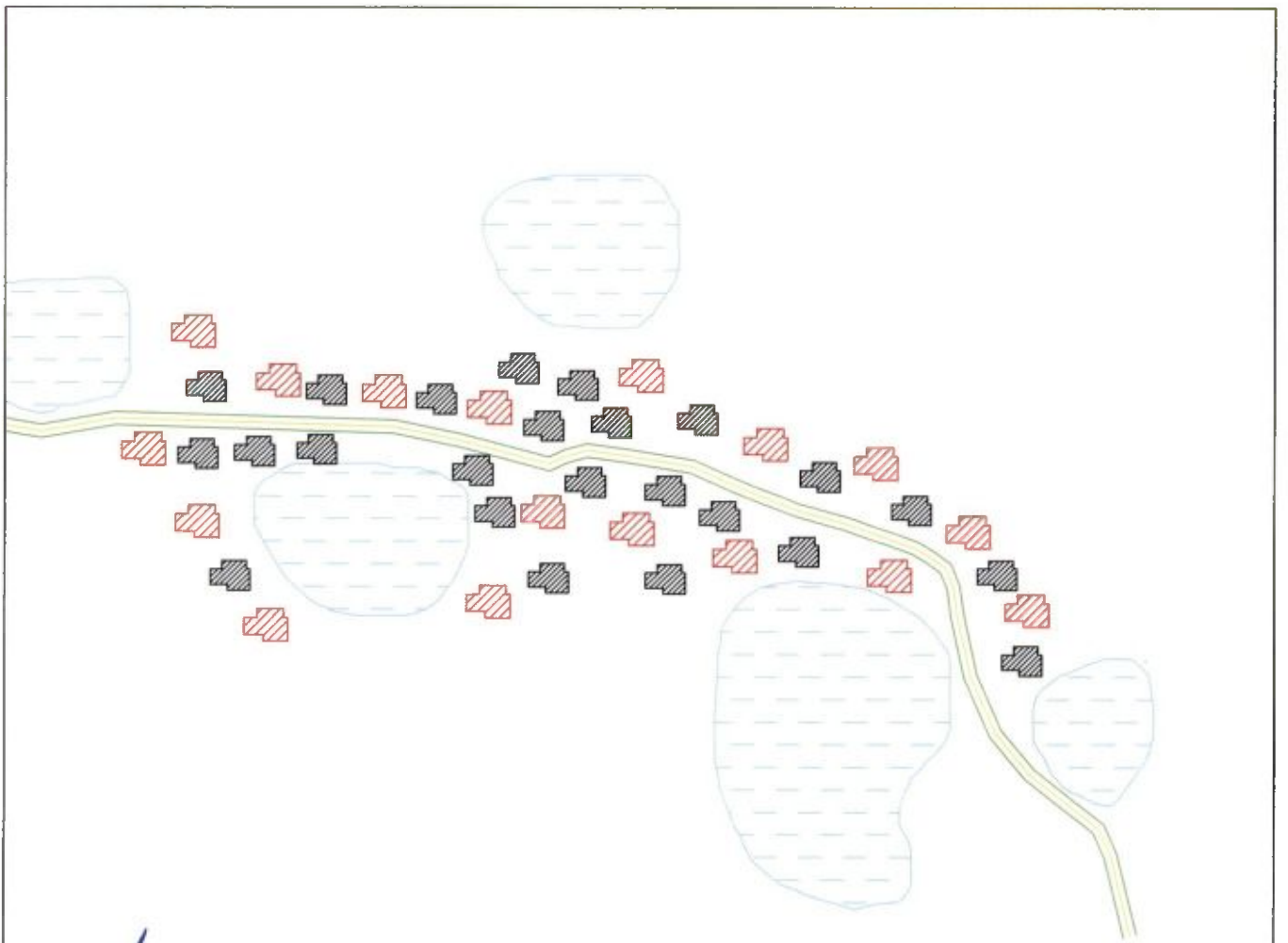



[Signature]
 Sub-Assistant Engineer
 PANSKURA MUNICIPALITY

Dolai Para Basti

PROPOSED LAND USE

AREA OF SLUM :27500.00 Sq Mtr.			
POPULATION :			
CLIENT :PANSKURA MUNICIPALITY			
LEGEND			
ITEMS	SEMI PUCCA		KUCHHA
	SYMBOL	SYMBOL	QTY
DWELLINGHOUSE(NOS)			11
BLACK TOPPED ROAD (Sq.M.)			00
CONCRETE ROAD(Sq.M)			350
PRO. CONC. ROAD(Sq.M)			120
DRAINAGE(M.)			00
PIPELINE(M.)			NIL




 Sub-Assistant Engineer
 PANSKURA MUNICIPALITY

Driver Para Basti








PROPOSED LAND USE

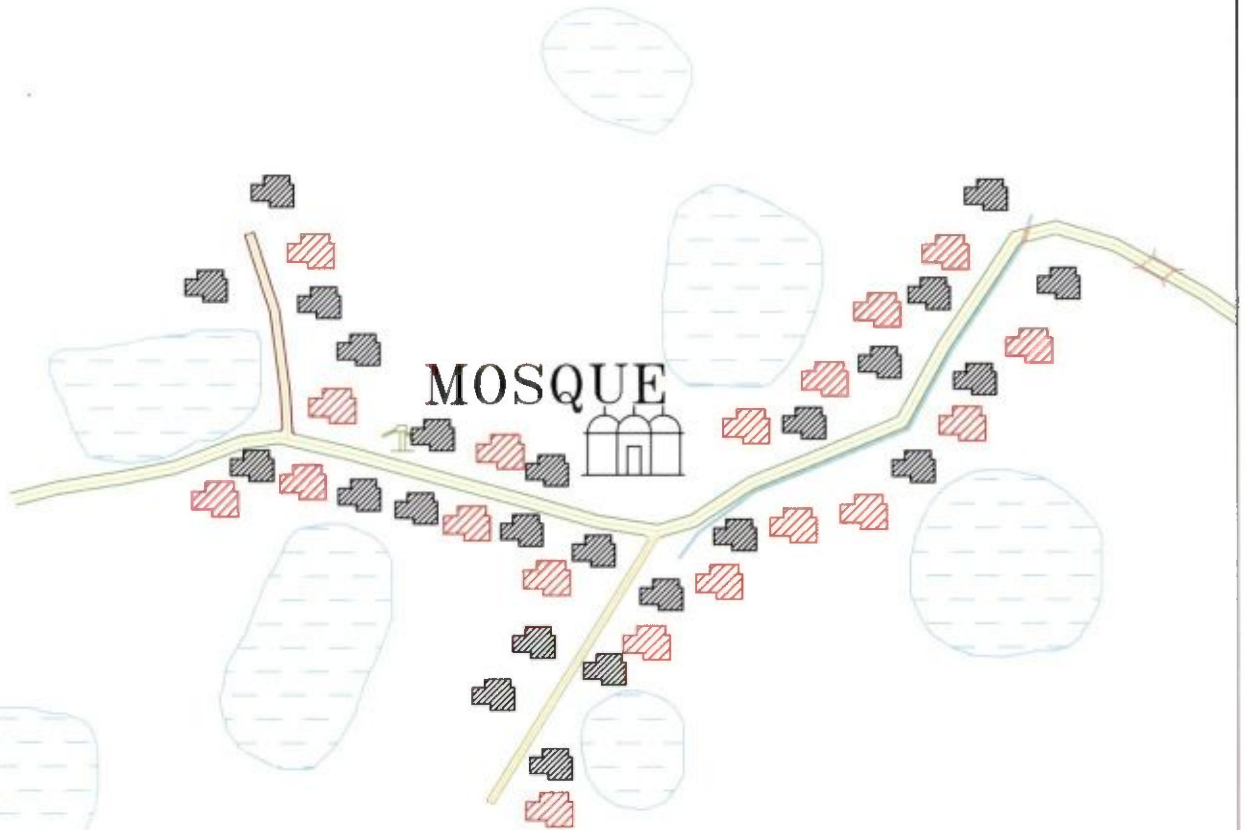
AREA OF SLUM :22400.00 Sq Mtr.

POPULATION :

CLIENT :PANSKURA MUNICIPALITY

LEGEND

ITEMS	SEMI PUCCA	KUCHHA	
	SYMBOL	SYMBOL	QTY
DWELLINGHOUSE(NOS)			20
BLACK TOPPED ROAD (Sq.M.)			00
CONCRETE ROAD(Sq.M)			150
PRO. CONC. ROAD(Sq.M)			170
DRAINAGE(M.)			66
PIPELINE(M.)			NIL



Karigar Para Basti








PROPOSED LAND USE


AREA OF SLUM :28000.00 Sq Mtr.

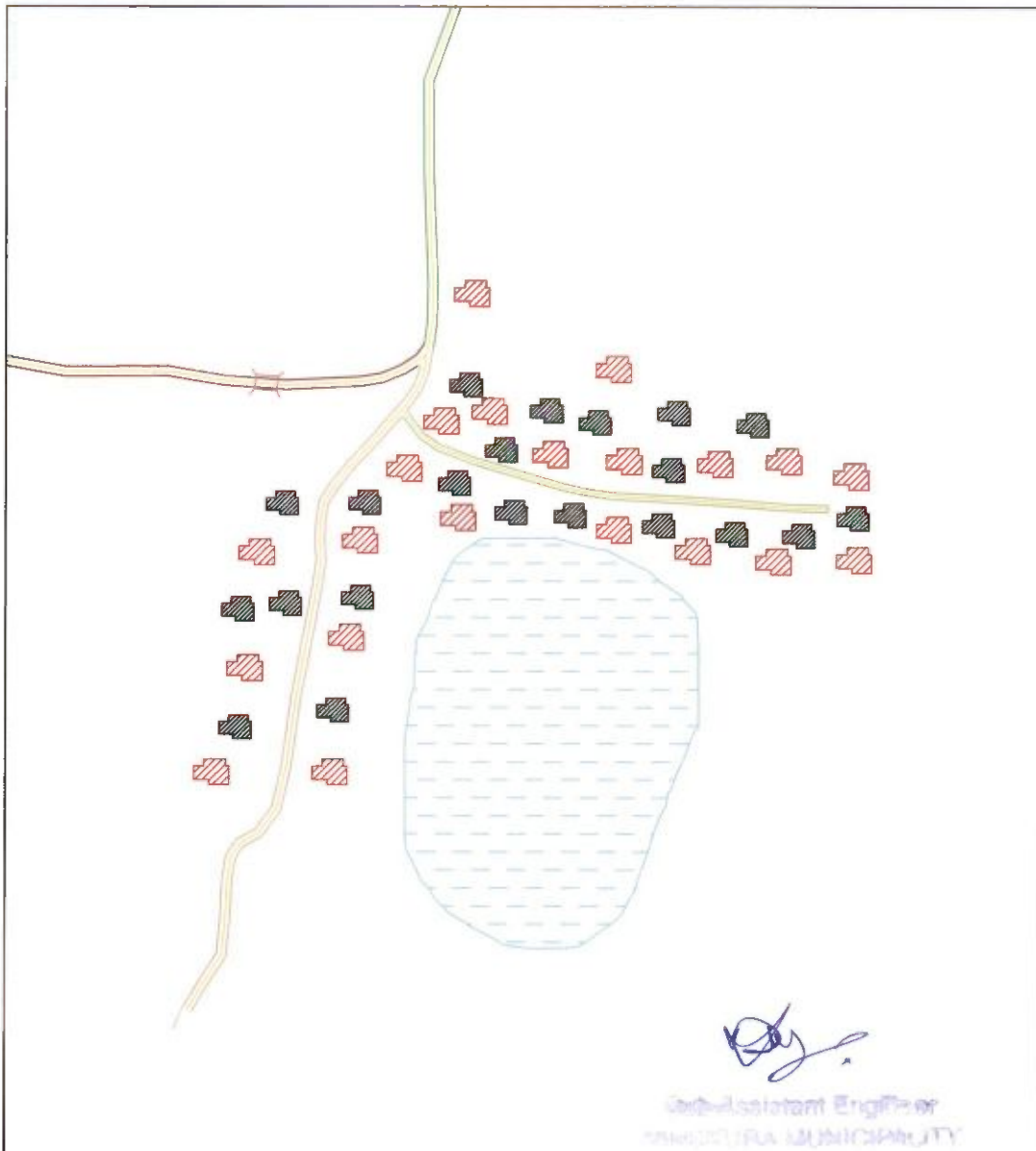
POPULATION :

CLIENT :PANSKURA MUNICIPALITY







LEGEND

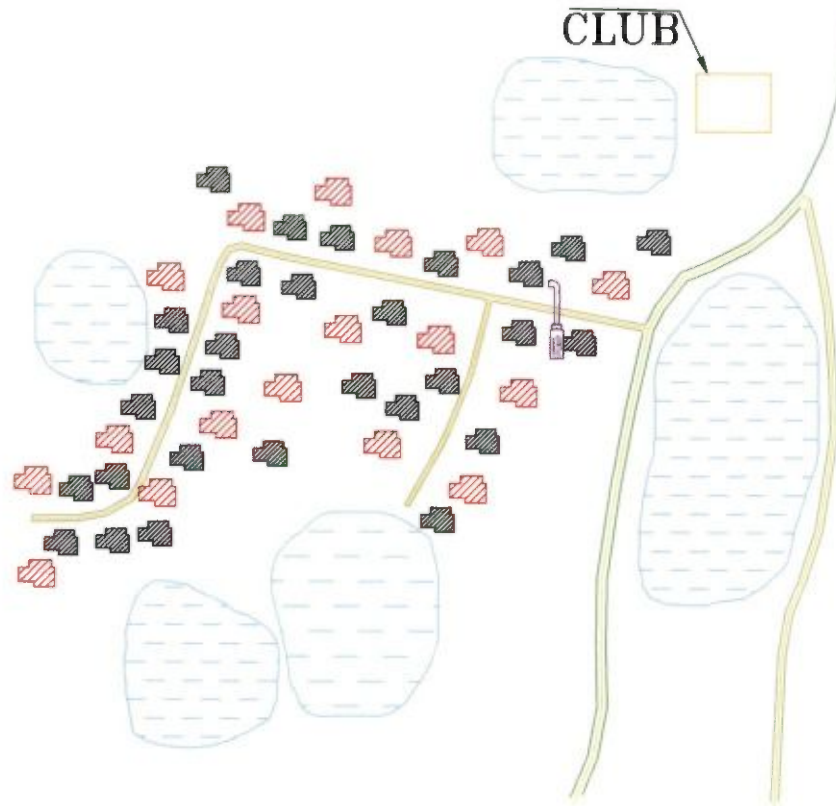
ITEMS	SEMI PUCCA	KUCHHA	
	SYMBOL	SYMBOL	QTY
DWELLINGHOUSE(NOS)			17
BLACK TOPPED ROAD (Sq.M.)			00
CONCRETE ROAD(Sq.M)			450
PRO. CONC. ROAD(Sq.M)			200
DRAINAGE(M.)			70
PIPELINE(M.)			NIL


 Sub-Assistant Engineer
 PANSKURA MUNICIPALITY



Rupdaypur Adibasi Para Basti

PROPOSED LAND USE			
AREA OF SLUM :14700.00 Sq Mtr.			
POPULATION :			
CLIENT :PANSKURA MUNICIPALITY			
LEGEND			
ITEMS	SEMI PUCCA	KUCHHA	
	SYMBOL	SYMBOL	QTY
DWELLINGHOUSE(NOS)			39
BLACK TOPPED ROAD (Sq.M.)			00
CONCRETE ROAD(Sq.M)			400
PRO. CONC. ROAD(Sq.M)			100
DRAINAGE(M.)			00
PIPELINE(M.)			NIL



[Handwritten Signature]

Assistant Engineer
PANSKURA MUNICIPALITY

Rupdaypur Khas Para Basti








PROPOSED LAND USE


AREA OF SLUM :33200.00 Sq Mtr.

POPULATION :








CLIENT :PANSKURA MUNICIPALITY

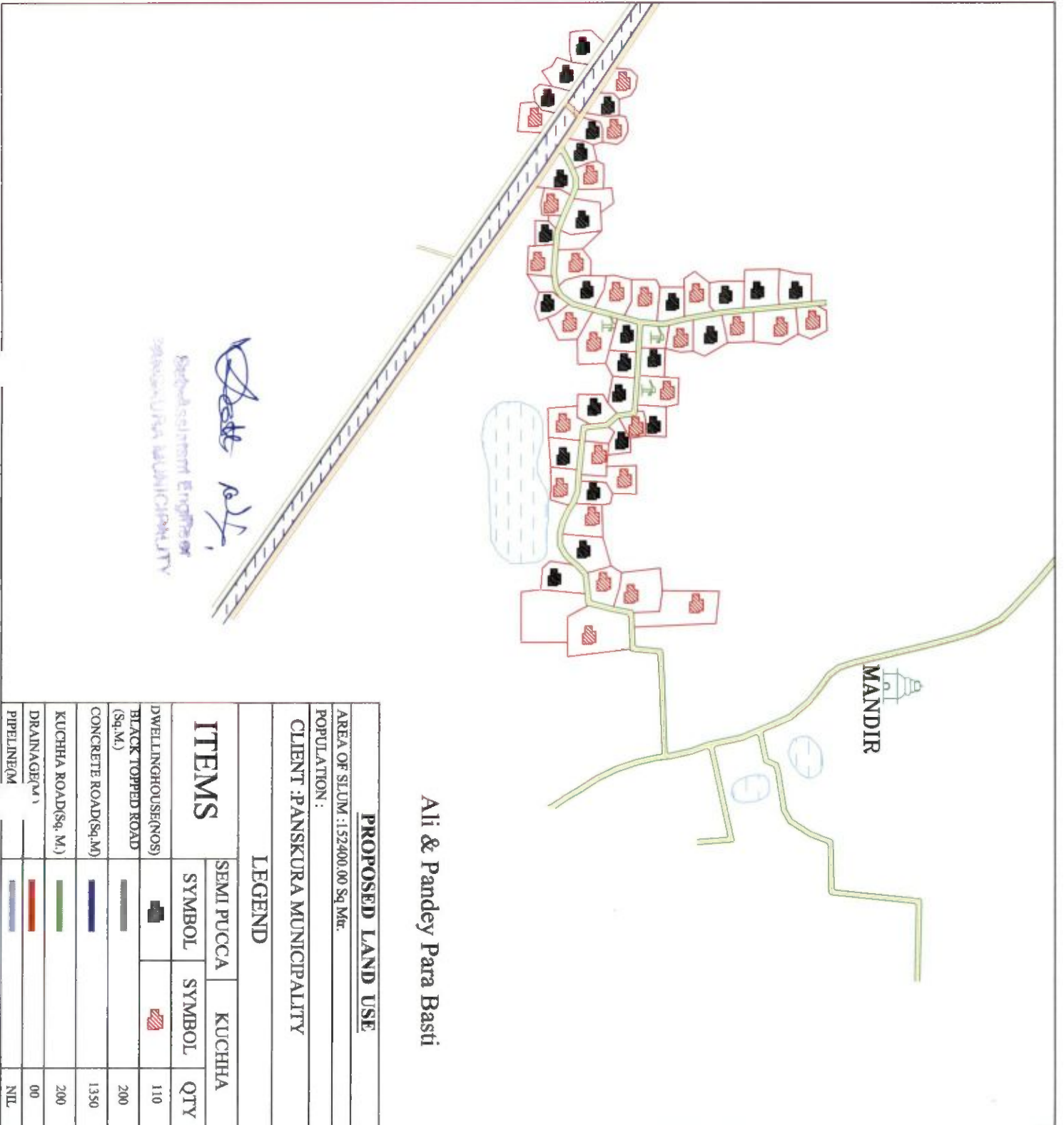
LEGEND

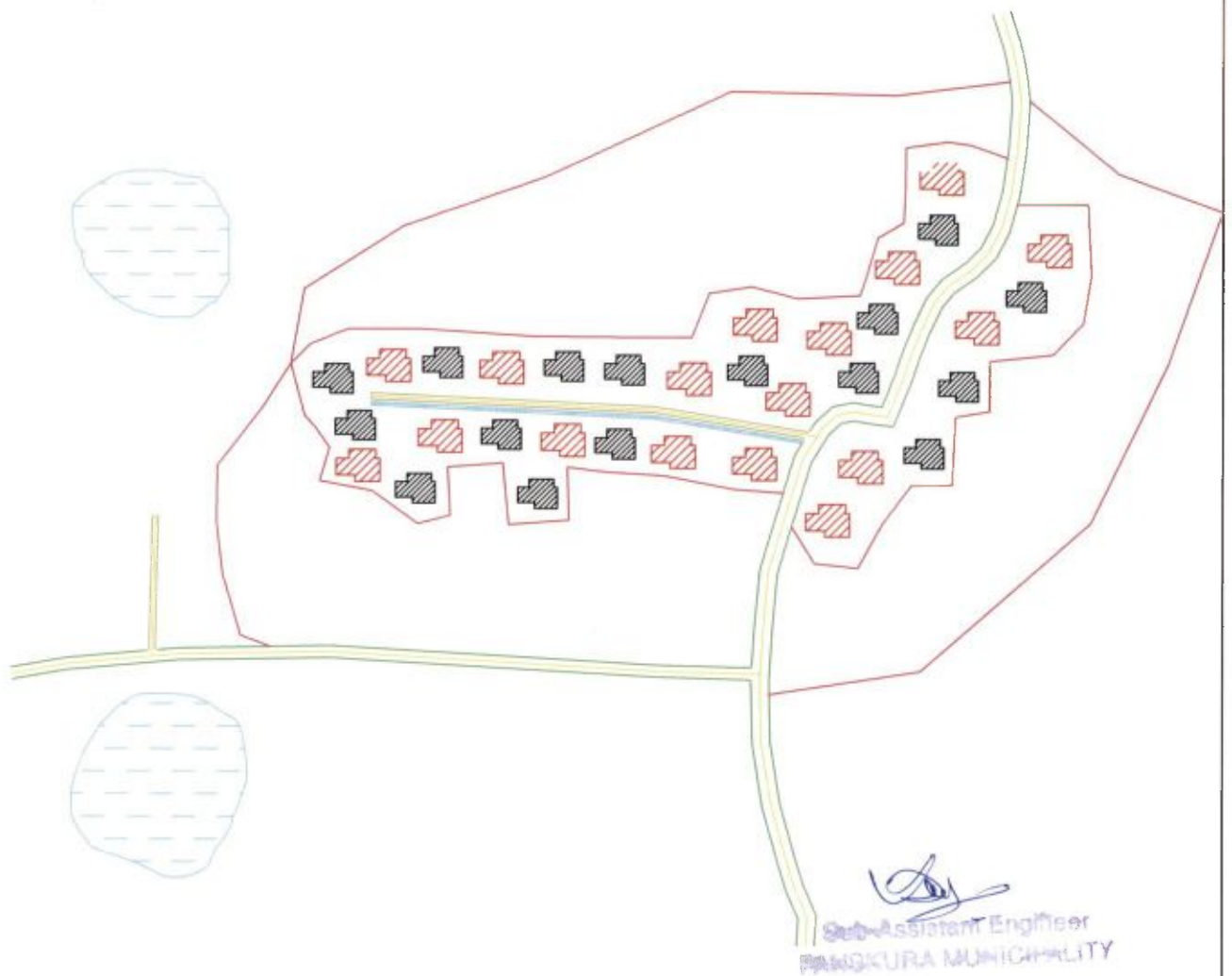
ITEMS	SEMI PUCCA		KUCHHA
	SYMBOL	SYMBOL	QTY
DWELLINGHOUSE(NOS)			54
BLACK TOPPED ROAD (Sq.M.)			00
CONCRETE ROAD(Sq.M)			700
PRO. CONC. ROAD(Sq.M)			100
DRAINAGE(M.)			50
PIPELINE(M.)			NIL



Tilandapur Mali Singha, Pakhira & Bera Para Basti

PROPOSED LAND USE			
AREA OF SLUM :104000.00 Sq Mtr.			
POPULATION :			
CLIENT :PANSKURA MUNICIPALITY			
LEGEND			
ITEMS	SEMI PUCCA		KUCHHA
	SYMBOL	SYMBOL	QTY
DWELLINGHOUSE(NOS)			24
BLACK TOPPED ROAD (Sq.M.)			00
CONCRETE ROAD(Sq.M)			1150
PRO. CONC. ROAD(Sq.M)			150
DRAINAGE(M.)			00
PIPELINE(M.)			NIL





Mandal, Samanta & Manna Para Basti








PROPOSED LAND USE

AREA OF SLUM :39600.00 Sq Mtr.

POPULATION :

CLIENT :PANSKURA MUNICIPALITY

LEGEND

ITEMS	SEMI PUCCA	KUCHHA	
	SYMBOL	SYMBOL	QTY
DWELLINGHOUSE(NOS)			35
BLACK TOPPED ROAD (Sq.M.)			00
CONCRETE ROAD(Sq.M)			650
KUCHHA ROAD(Sq. M.)			100
DRAINAGE(M.)			00
PIPELINE(M.)			NIL




 Sub-Assistant Engineer
 PANSKURA MUNICIPALITY

Maszid Para Basti








PROPOSED LAND USE

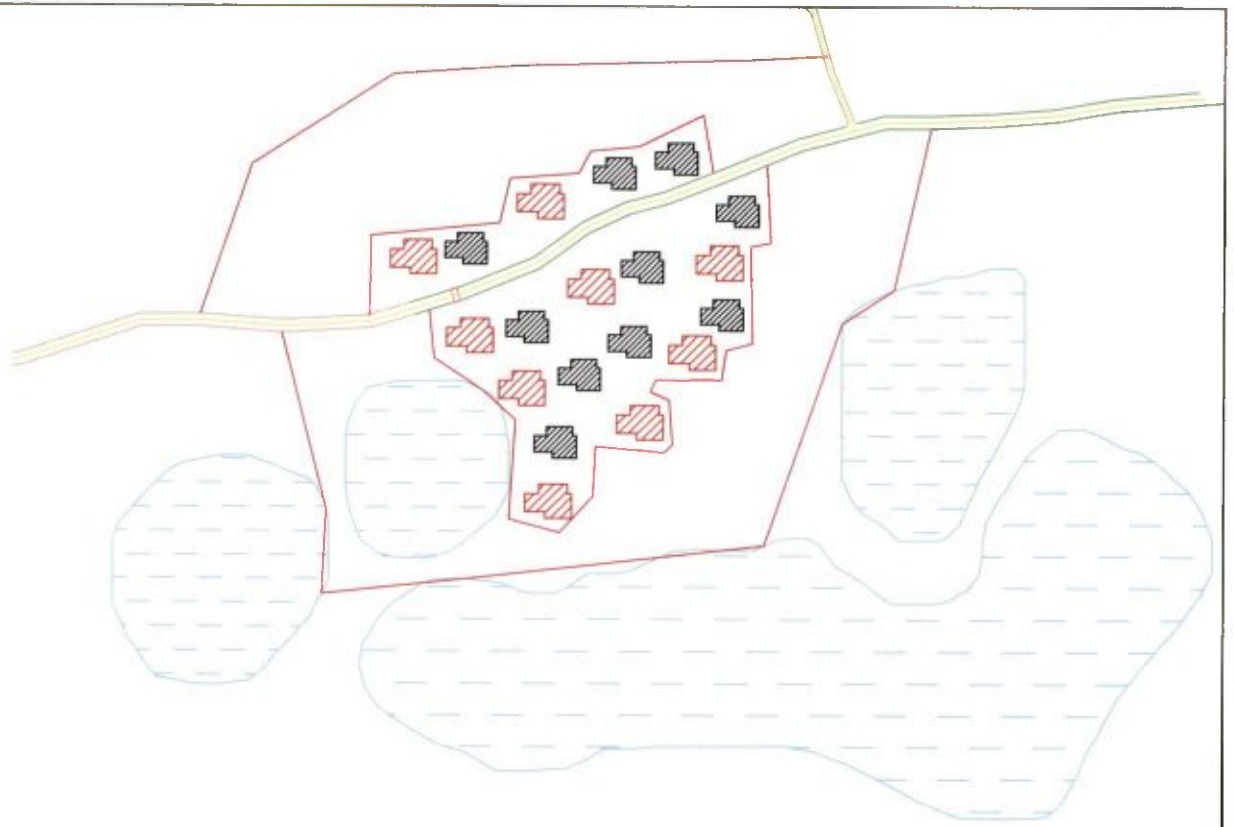
AREA OF SLUM :20007.00 Sq Mtr.

POPULATION :

CLIENT :PANSKURA MUNICIPALITY

LEGEND

ITEMS	SEMI PUCCA	KUCHHA	
	SYMBOL	SYMBOL	QTY
DWELLINGHOUSE(NOS)			0
BLACK TOPPED ROAD (Sq.M.)			00
CONCRETE ROAD(Sq.M)			750
KUCHHA ROAD(Sq. M.)			200
DRAINAGE(M.)			100
PIPELINE(M.)			NIL




 Sub-Assistant Engineer
 PANSKURA MUNICIPALITY

Naranda Das, Jana, Bera & Patra Para Basti








PROPOSED LAND USE

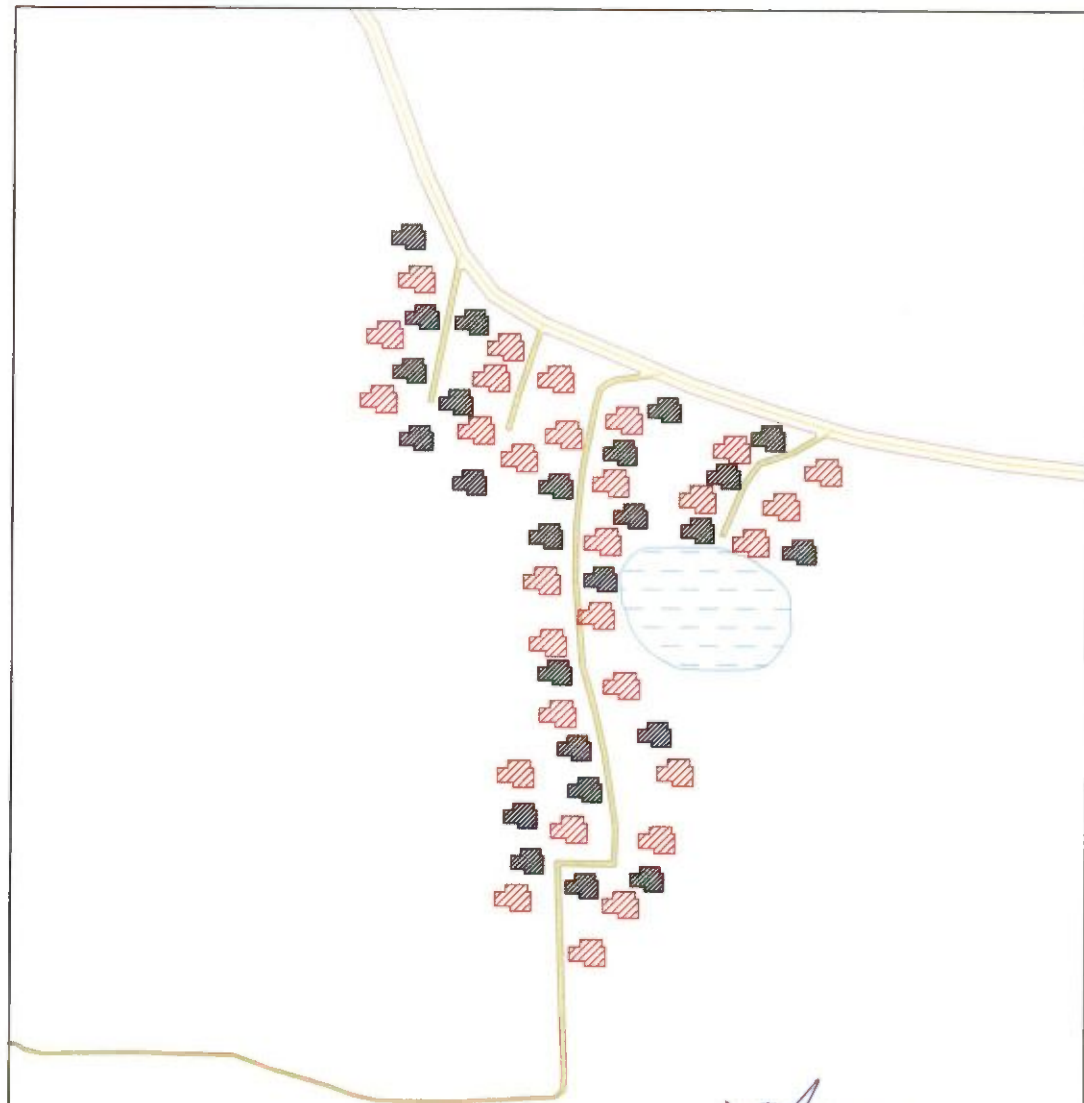
AREA OF SLUM :24000.00 Sq Mtr.

POPULATION :

CLIENT :PANSKURA MUNICIPALITY








LEGEND

ITEMS	SEMI PUCCA	KUCHHA	
	SYMBOL	SYMBOL	QTY
DWELLINGHOUSE(NOS)			00
BLACK TOPPED ROAD (Sq.M.)			00
CONCRETE ROAD(Sq.M)			350
KUCHHA ROAD(Sq. M.)			00
DRAINAGE(M.)			00
PIPELINE(M.)			NIL




 Assistant Engineer
 PANSKURA MUNICIPALITY








Bhawanipur Choulya, Pradhan & Santra Para Basti


PROPOSED LAND USE			
AREA OF SLUM :278000.00 Sq Mtr.			
POPULATION :			
CLIENT :PANSKURA MUNICIPALITY			
LEGEND			
ITEMS	SEMI PUCCA	KUCHHA	
	SYMBOL	SYMBOL	QTY
DWELLINGHOUSE(NOS)			53
BLACK TOPPED ROAD (Sq.M.)			00
CONCRETE ROAD(Sq.M)			450
PRO. CONC. ROAD(Sq.M)			150
DRAINAGE(M.)			00
PIPELINE(M.)			NIL




 Assistant Engineer
 PANSKURA MUNICIPALITY

Bhawanipur Madhya & Bundh Para Basti


PROPOSED LAND USE			
AREA OF SLUM :57600.00 Sq Mtr.			
POPULATION :			
CLIENT :PANSKURA MUNICIPALITY			
LEGEND			
ITEMS	SEMI PUCCA	KUCHHA	
	SYMBOL	SYMBOL	QTY
DWELLINGHOUSE(NOS)			69
BLACK TOPPED ROAD (Sq.M.)			00
CONCRETE ROAD(Sq.M)			750
PRO. CONC. ROAD(Sq.M)			100
DRAINAGE(M.)			00
PIPELINE(M.)			NIL









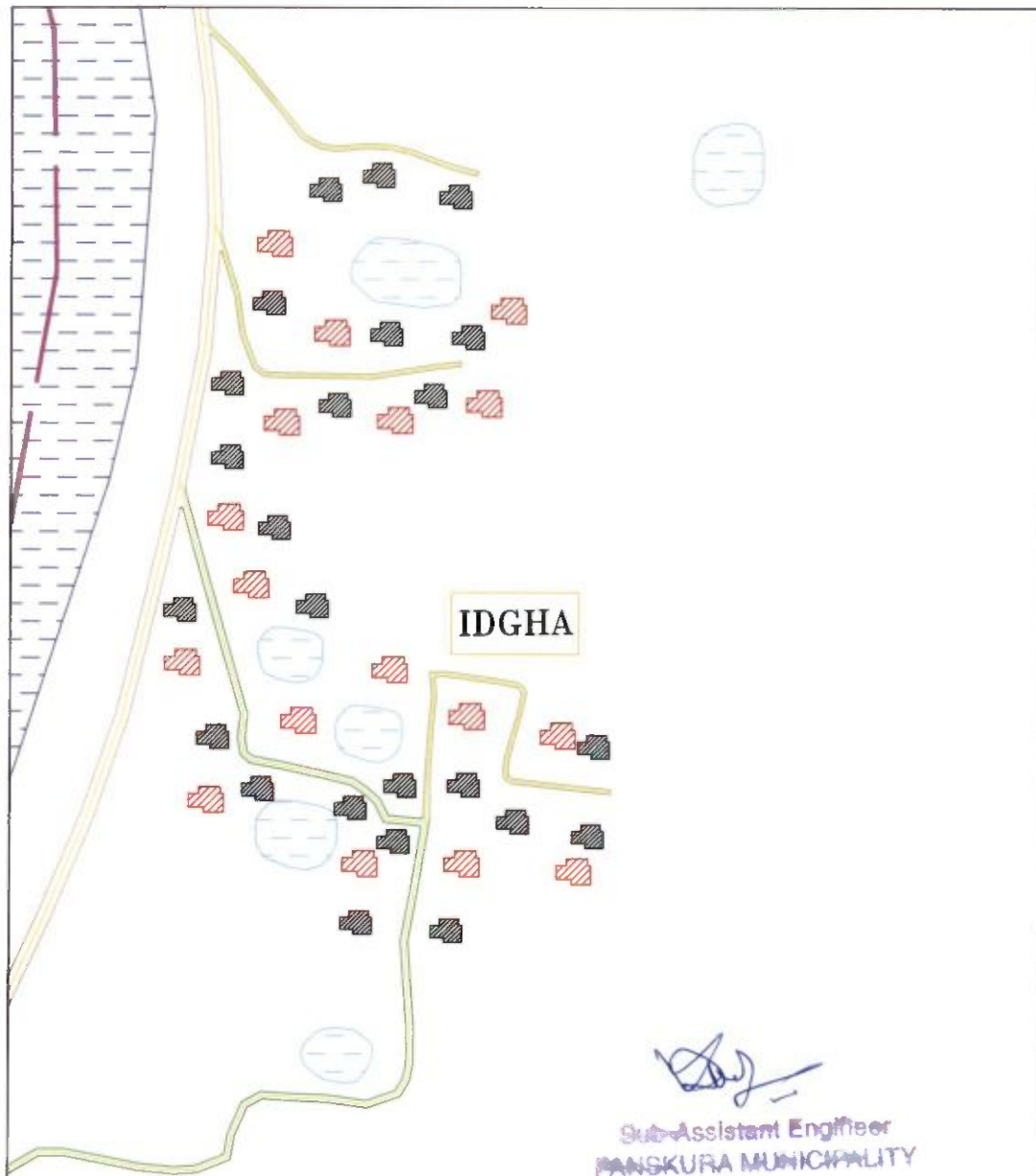
Sub-Assistant Engineer
PANSKURA MUNICIPALITY

Jandra Madhya & Bhunia Para Basti








PROPOSED LAND USE			
AREA OF SLUM :20600.00 Sq Mtr.			
POPULATION :			
CLIENT :PANSKURA MUNICIPALITY			
LEGEND			
ITEMS	SEMI PUCCA		KUCHHA
	SYMBOL	SYMBOL	QTY
DWELLINGHOUSE(NOS)			79
BLACK TOPPED ROAD (Sq.M.)			00
CONCRETE ROAD(Sq.M)			450
PRO. CONC. ROAD(Sq.M)			200
DRAINAGE(M.)			00
PIPELINE(M.)			NIL

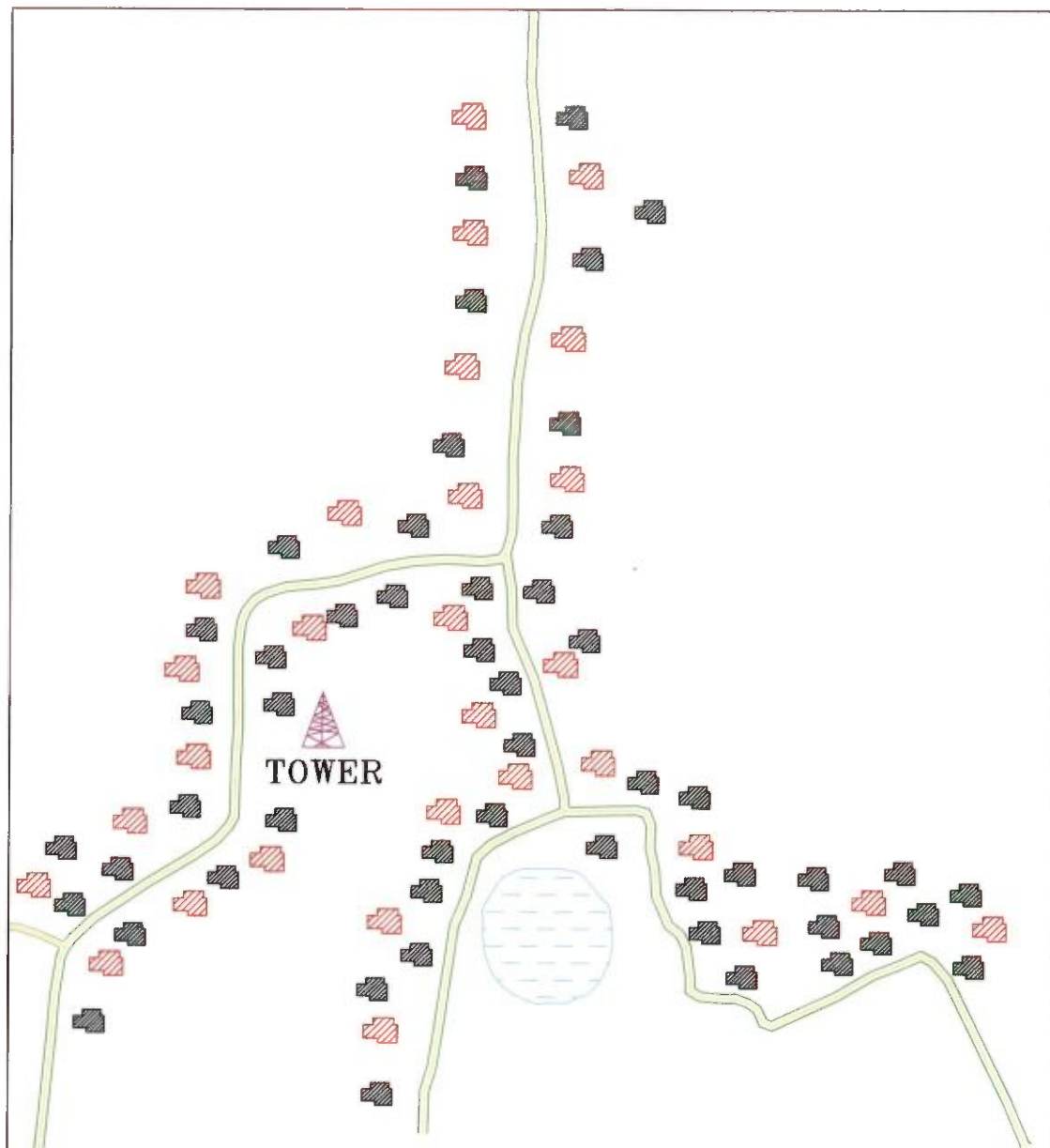


PROPOSED LAND USE			
AREA OF SLUM :181000.00 Sq Mtr.			
POPULATION :			
CLIENT :PANSKURA MUNICIPALITY			
LEGEND			
ITEMS	SEMI PUCCA		KUCHHA
	SYMBOL	SYMBOL	QTY
DWELLINGHOUSE(NOS)			31
BLACK TOPPED ROAD (Sq.M.)			00
CONCRETE ROAD(Sq.M)			850
PRO. CONC. ROAD(Sq.M)			150
DRAINAGE(M.)			00
PIPELINE(M.)			NIL











Jandra Patra, Das & Muslim Para Basti

PROPOSED LAND USE			
AREA OF SLUM :49300.00 Sq Mtr.			
POPULATION :			
CLIENT :PANSKURA MUNICIPALITY			
LEGEND			
ITEMS	SEMI PUCCA		KUCHHA
	SYMBOL	SYMBOL	QTY
DWELLINGHOUSE(NOS)			50
BLACK TOPPED ROAD (Sq.M.)			00
CONCRETE ROAD(Sq.M)			950
PRO. CONC. ROAD(Sq.M)			00
DRAINAGE(M.)			00
PIPELINE(M.)			NIL









Paschimkolla Patra, Bundh & Manna Para Basti

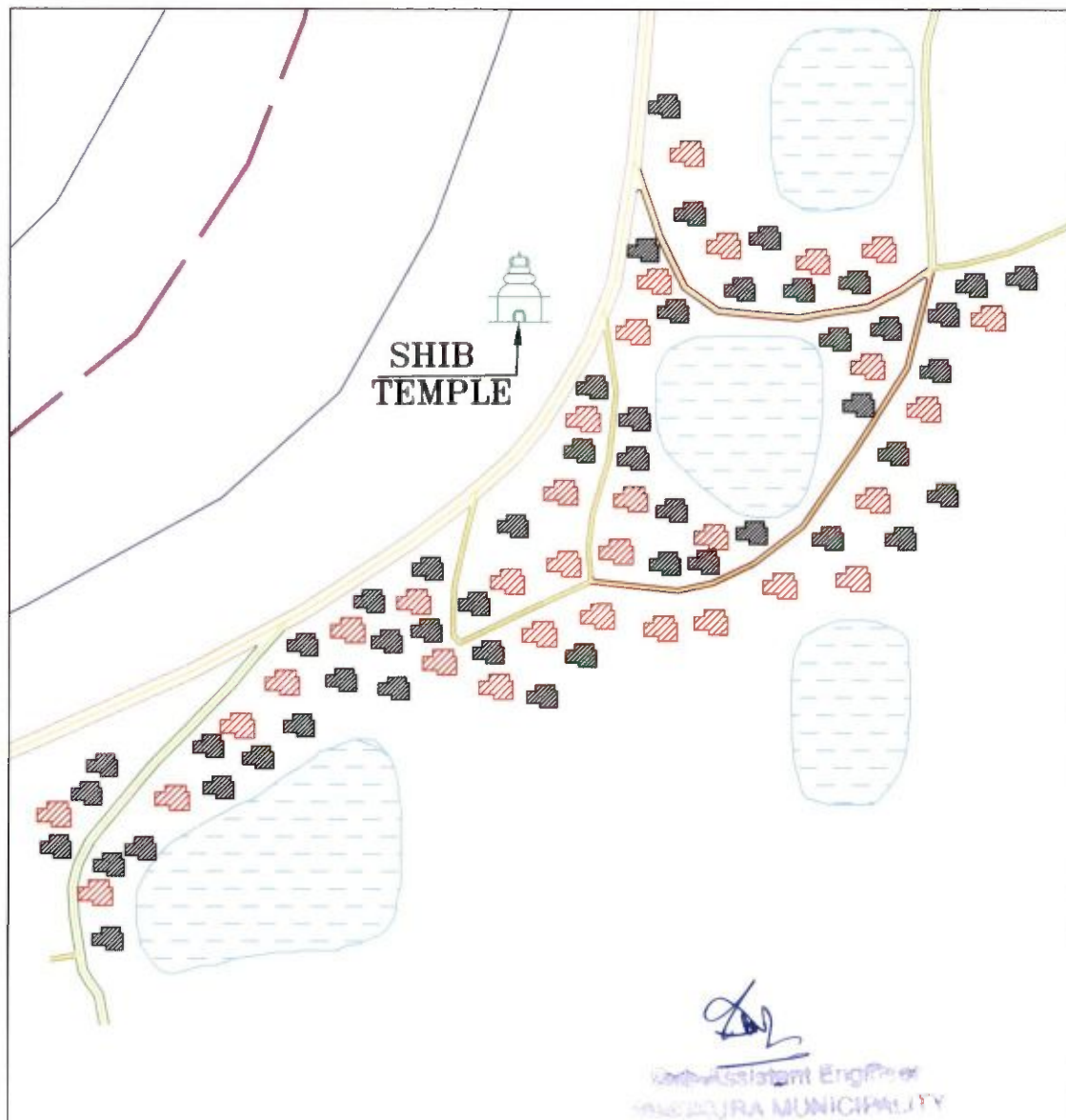

 Sub-Assistant Engineer
 PANSKURA MUNICIPALITY

PROPOSED LAND USE			
AREA OF SLUM :35200.00 Sq Mtr.			
POPULATION :			
CLIENT :PANSKURA MUNICIPALITY			
LEGEND			
ITEMS	SEMI PUCCA	KUCHHA	
	SYMBOL	SYMBOL	QTY
DWELLINGHOUSE(NOS)			98
BLACK TOPPED ROAD (Sq.M.)			00
CONCRETE ROAD(Sq.M)			1050
PRO. CONC. ROAD(Sq.M)			300
DRAINAGE(M.)			100
PIPELINE(M.)			NIL









Paschimkolla Palpara Basti

PROPOSED LAND USE			
AREA OF SLUM :38500.00 Sq Mtr.			
POPULATION :			
CLIENT :PANSKURA MUNICIPALITY			
LEGEND			
ITEMS	SEMI PUCCA	KUCHHA	
	SYMBOL	SYMBOL	QTY
DWELLINGHOUSE(NOS)			22
BLACK TOPPED ROAD (Sq.M.)			00
CONCRETE ROAD(Sq.M)			350
PRO. CONC. ROAD(Sq.M)			200
DRAINAGE(M.)			00
PIPELINE(M.)			NIL



Tilandapur Harijan, Mali & Madhya Para Basti

PROPOSED LAND USE			
AREA OF SLUM :40800.00 Sq Mtr.			
POPULATION :			
CLIENT :PANSKURA MUNICIPALITY			
LEGEND			
ITEMS	SEMI PUCCA	KUCHHA	
	SYMBOL	SYMBOL	QTY
DWELLINGHOUSE(NOS)			91
BLACK TOPPED ROAD (Sq.M.)			00
CONCRETE ROAD(Sq.M)			1050
PRO. CONC. ROAD(Sq.M)			250
DRAINAGE(M.)			00
PIPELINE(M.)			NIL



(Signature)

Assistant Engineer
PANSKURA MUNICIPALITY

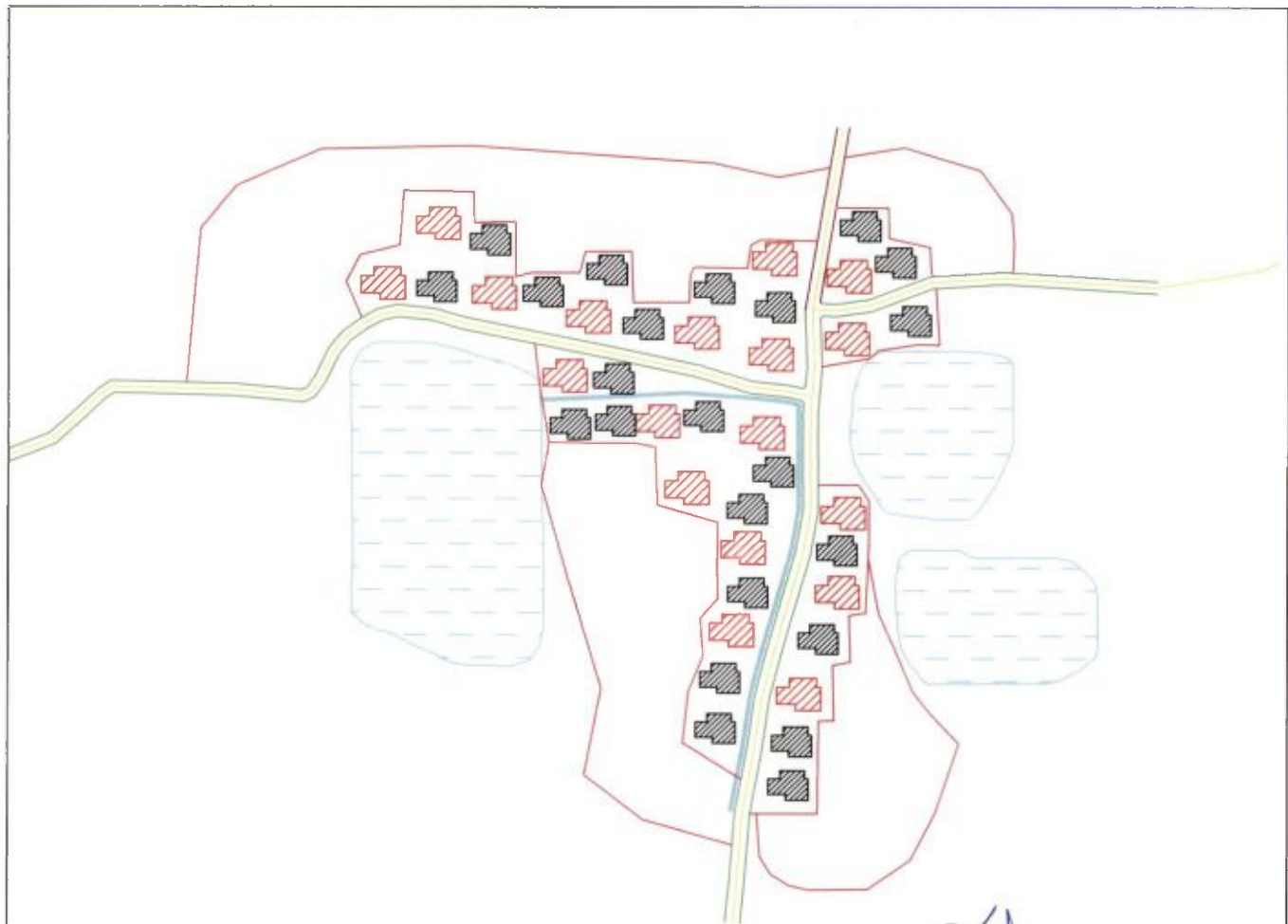
Amjed Para Basti

PROPOSED LAND USE

AREA OF SLUM :43500.00 Sq Mtr.
POPULATION :
CLIENT :PANSKURA MUNICIPALITY

LEGEND

ITEMS	SEMI PUCCA	KUCHHA	
	SYMBOL	SYMBOL	QTY
DWELLINGHOUSE(NOS)			27
BLACK TOPPED ROAD (Sq.M.)			00
CONCRETE ROAD(Sq.M)			400
KUCHHA ROAD(Sq. M.)			250
DRAINAGE(M.)			30
PIPELINE(M.)			NIL




 Engineer
 PANSKURA MUNICIPALITY

Bhowmik, Samanta & Maity Para Basti








PROPOSED LAND USE

AREA OF SLUM :69900.00 Sq Mtr.

POPULATION :

CLIENT :PANSKURA MUNICIPALITY

LEGEND

ITEMS	SEMI PUCCA	KUCHHA	
	SYMBOL	SYMBOL	QTY
DWELLINGHOUSE(NOS)			53
BLACK TOPPED ROAD (Sq.M.)			00
CONCRETE ROAD(Sq.M)			450
KUCHHA ROAD(Sq. M.)			250
DRAINAGE(M.)			100
PIPELINE(M.)			NIL