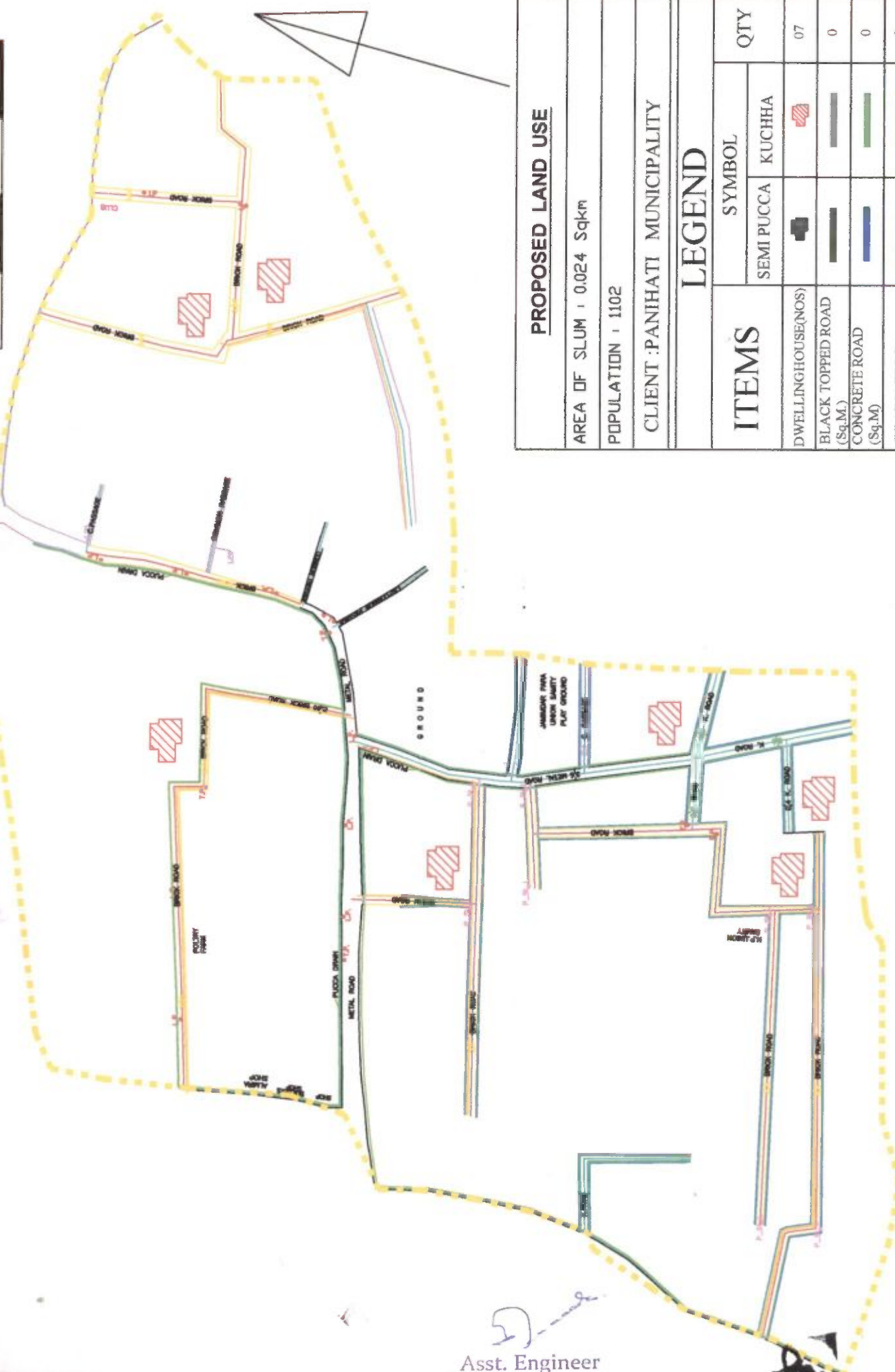


**PANIHATI MUNICIPALITY
HOUSING FOR ALL
DETAILED PROJECT REPORT**

Volume – II

**Prepared by
Municipal Engineering Directorate
Department of municipal Affairs Department
Government of West Bengal**

Jamindarpara (1)



Asst. Engineer
Panihati Municipality

Chairman
Panihati Municipality

PROPOSED LAND USE

AREA OF SLUM : 0.024 Sqkm

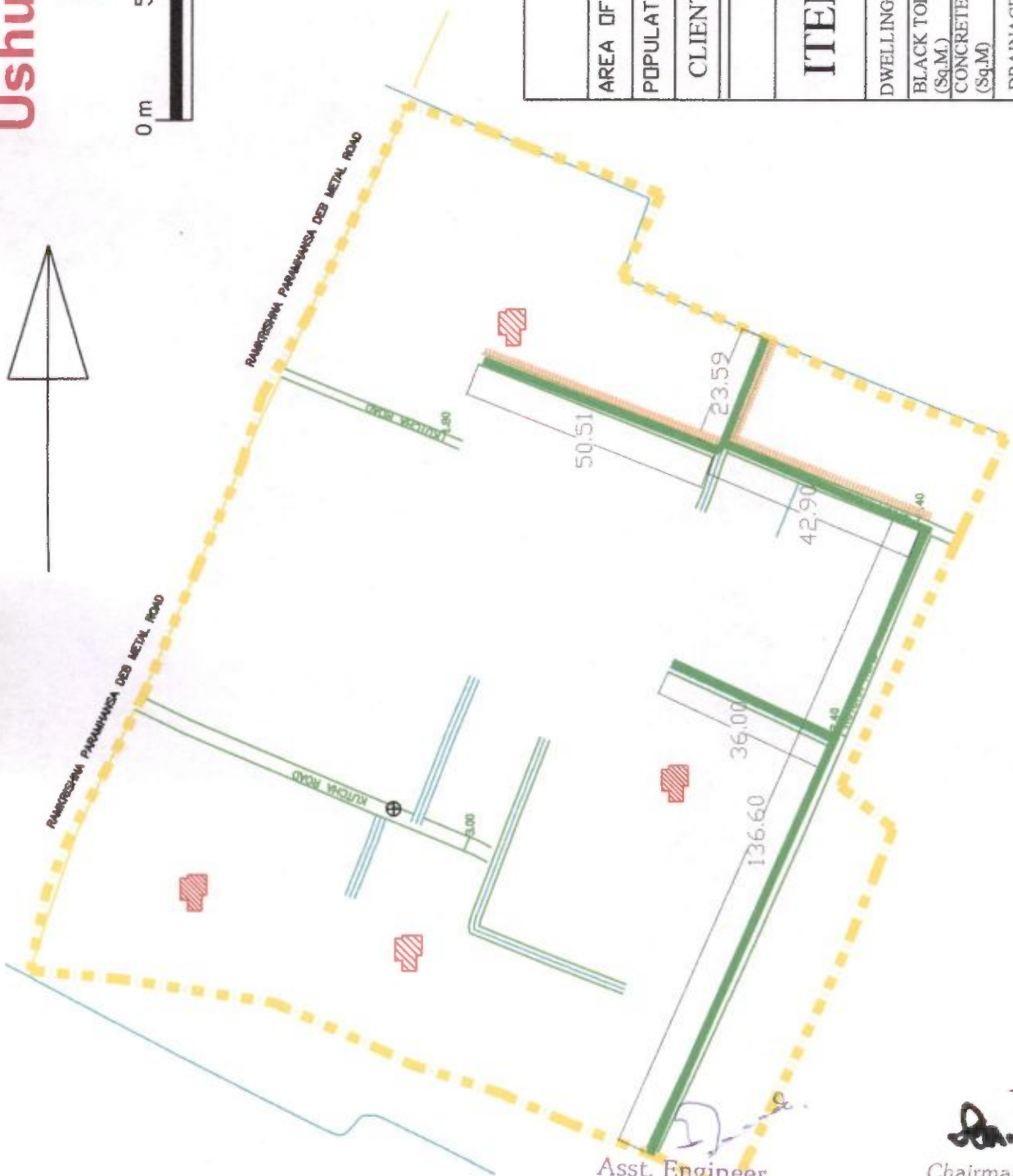
POPULATION : 1102

CLIENT : PANIHATI MUNICIPALITY

LEGEND

ITEMS	SYMBOL		QTY
	SEMI PUCCA	KUCHHA	
DWELLINGHOUSE(NOS)	■	▨	07
BLACK TOPPED ROAD (Sq.M.)	—	—	0
CONCRETE ROAD (Sq.M)	—	—	0
DRAINAGE(M.)	—	—	0

Ushampur Rabindra Nagar (02)



PROPOSED LAND USE

AREA OF SLUM : 0.033 Sqkm

POPULATION : 1322

CLIENT : PANIHATI MUNICIPALITY

LEGEND

ITEMS	SYMBOL		QTY
	SEMI PUCCA	KUCHHA	
DWELLINGHOUSE(NOS)			07
BLACK TOPPED ROAD (Sq.M)			0
CONCRETE ROAD (Sq.M)			724
DRAINAGE(M)			117

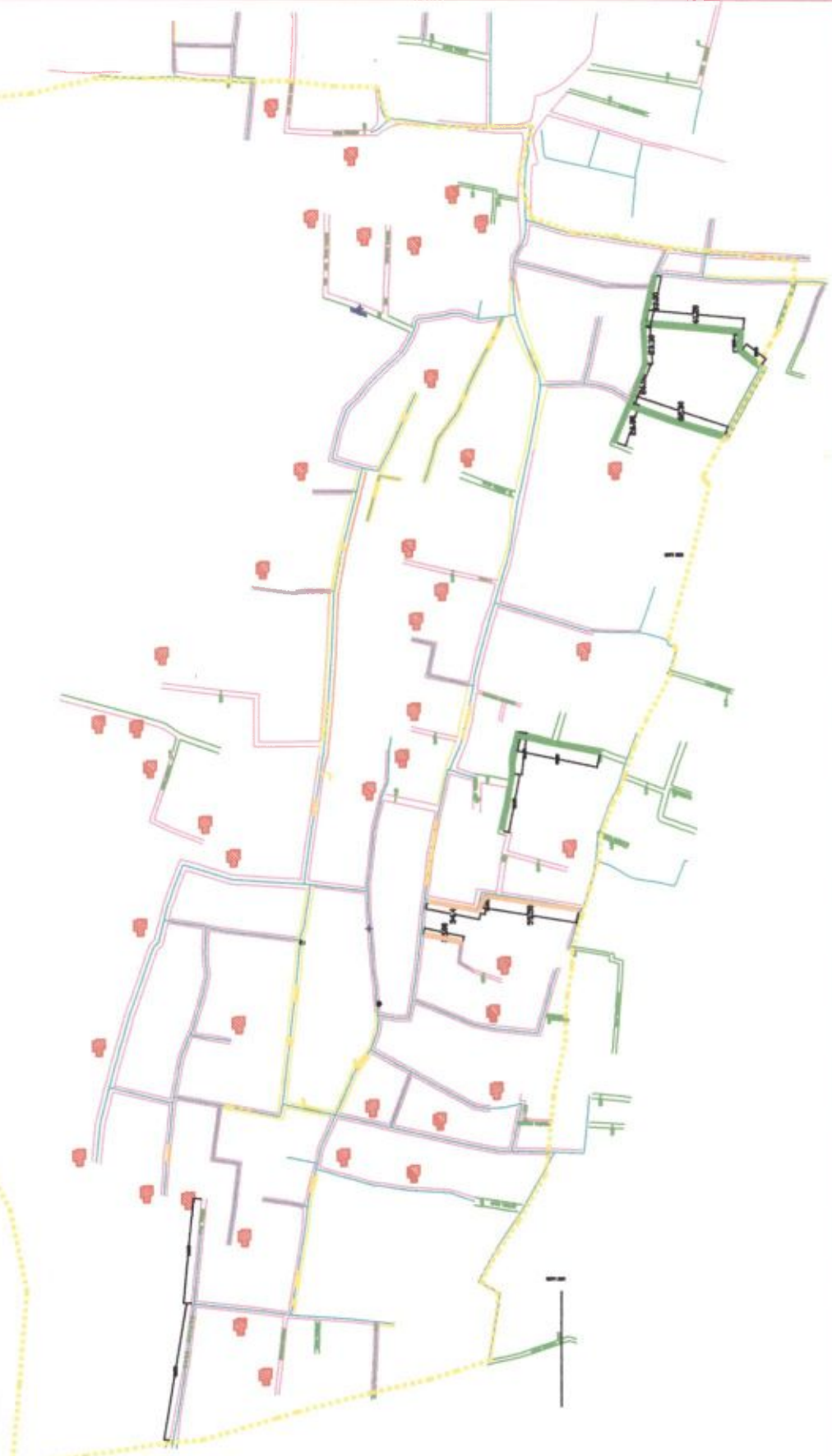
Asst. Engineer
Panihati Municipality

Chairman
Panihati Municipality

Mahendra Nagar Dhammath (03)



PROPOSED LAND USE			
AREA OF SLUM : 0.042 Sqkm			
POPULATION : 2768			
CLIENT : PANIHATI MUNICIPALITY			
LEGEND			
ITEMS	SYMBOL		QTY
	SEMI PUCCA	KUCHHA	
DWELLINGHOUSE(S)			42
BLACK TOPPED ROAD (S.M.)			0
CONCRETE ROAD (S.M.)			865
DRAINAGE(S)			130
PIPELINE(S)			0

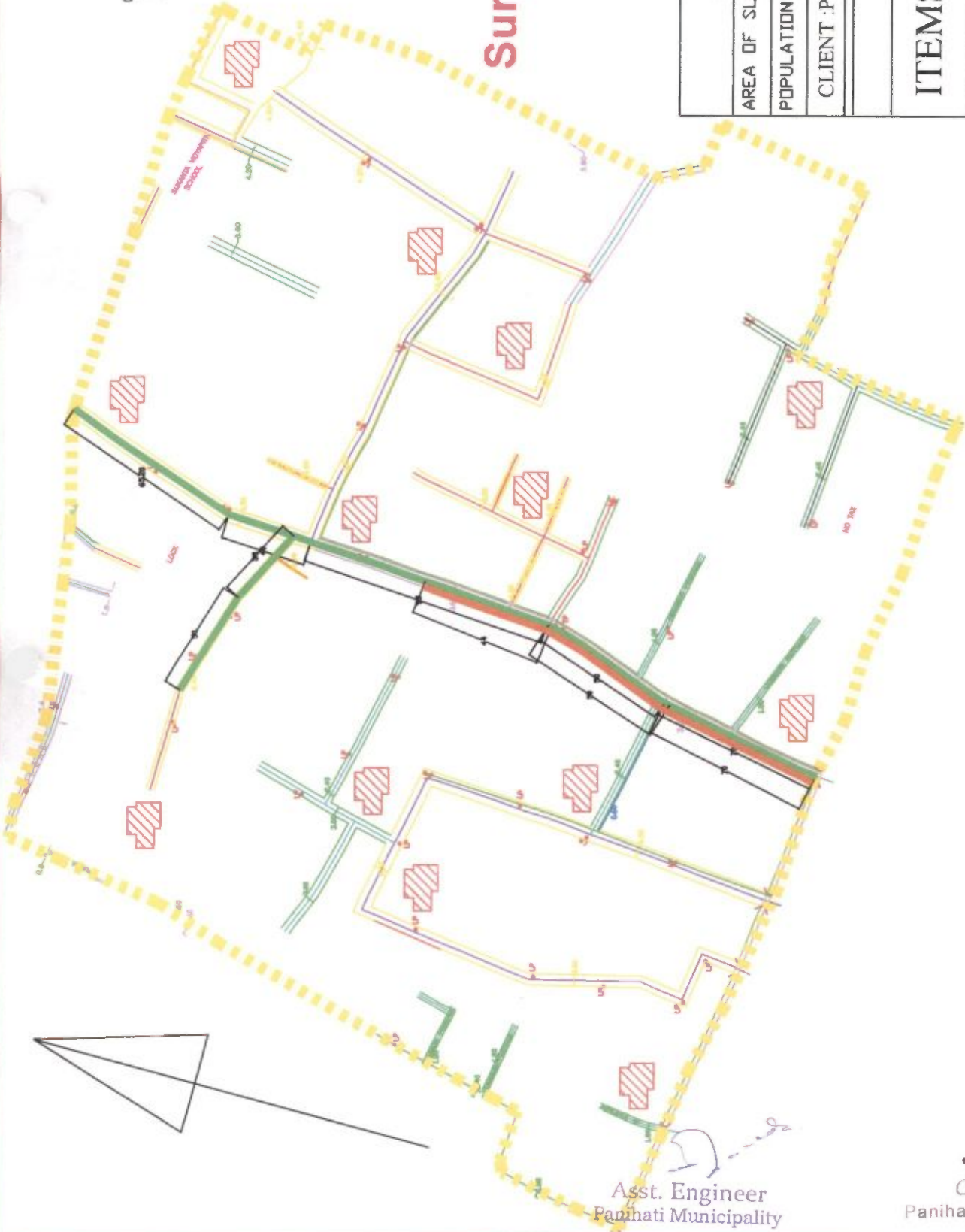


[Signature]
 Asst. Engineer
 Panihati Municipality

[Signature]
 Chairman
 Panihati Municipality



Surya Sen Nagar (4)



PROPOSED LAND USE			
AREA OF SLUM : 0.030 Sqkm			
POPULATION : 1201			
CLIENT : PANIHATI MUNICIPALITY			
LEGEND			
ITEMS	SYMBOL		QTY
	SEMI PUCCA	KUCHHA	
DWELLINGHOUSE(NOS)			13
BLACK TOPPED ROAD (Sq.M)			0
CONCRETE ROAD (Sq.M)			1013
DRAINAGE(M.)			164

Asst. Engineer
Panihati Municipality

Chairman
Panihati Municipality

Satadal Pally (05)



PROPOSED LAND USE			
AREA OF SLUM :0.033 Sqkm			
POPULATION : 987			
CLIENT :PANIHATI MUNICIPALITY			
LEGEND			
ITEMS	SYMBOL		QTY
	SEMI PUCCA	KUCHHA	
DWELLINGHOUSE(NOS)			0
BLACK TOPPED ROAD (Sq.M)			0
CONCRETE ROAD (Sq.M)			0
DRAINAGE(M)			0

Asst. Engineer
Panihati Municipality

Chairman
Panihati Municipality

PROPOSED LAND USE

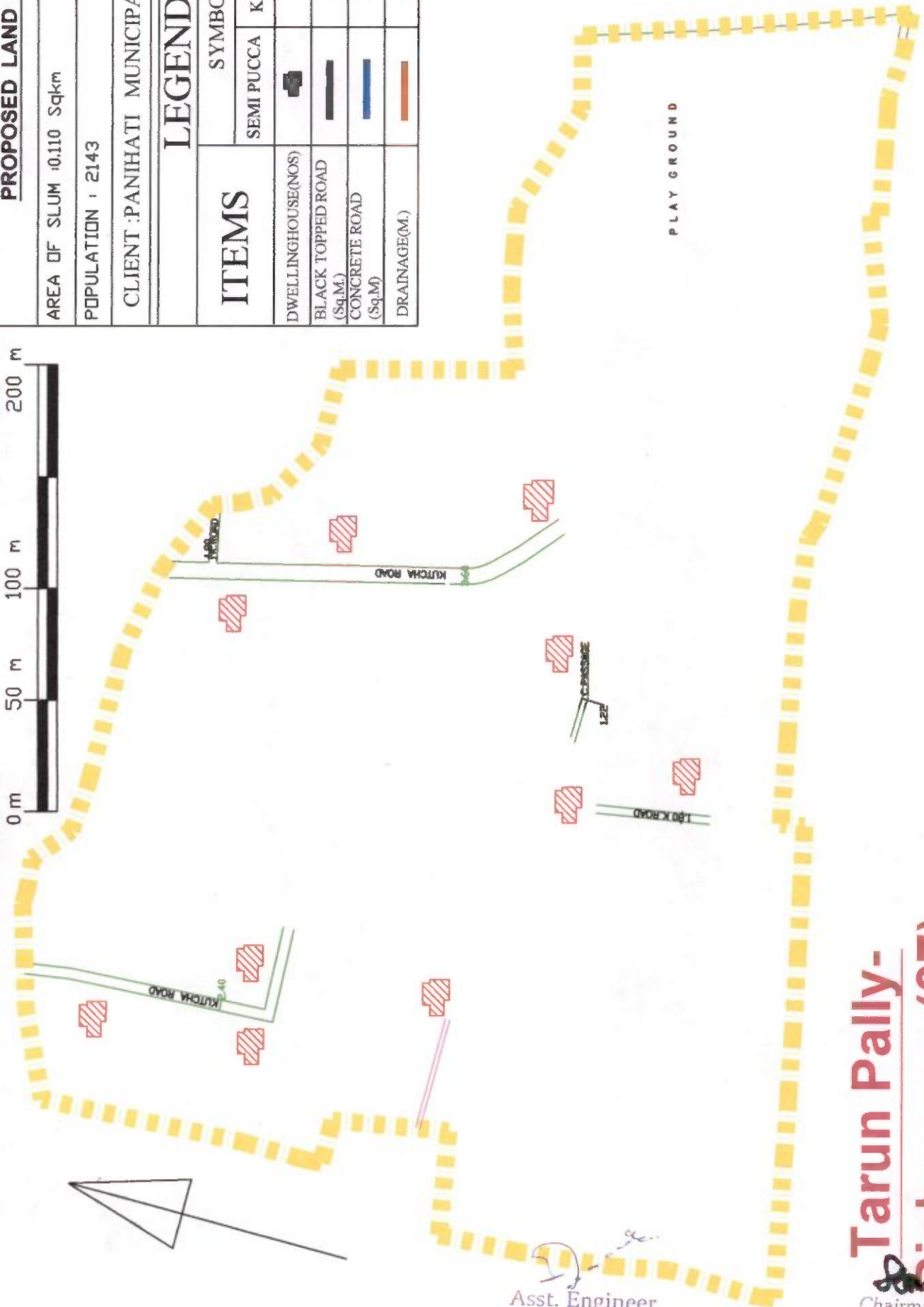
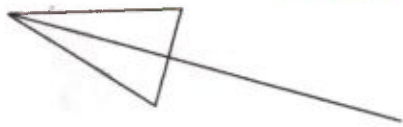
AREA OF SLUM : 0.110 Sqkm

POPULATION : 2143

CLIENT : PANIHATI MUNICIPALITY

LEGEND

ITEMS	SYMBOL		QTY
	SEMI PUCCA	KUCHHA	
DWELLINGHOUSE(NOS)			09
BLACK TOPPED ROAD (Sq.M)			0
CONCRETE ROAD (Sq.M)			0
DRAINAGE(M)			0



Asst. Engineer
Panihati Municipality

Chairman
Panihati Municipality

**Tarun Pally-
Bishnupur (07)**

PROPOSED LAND USE









Keora Para (08)

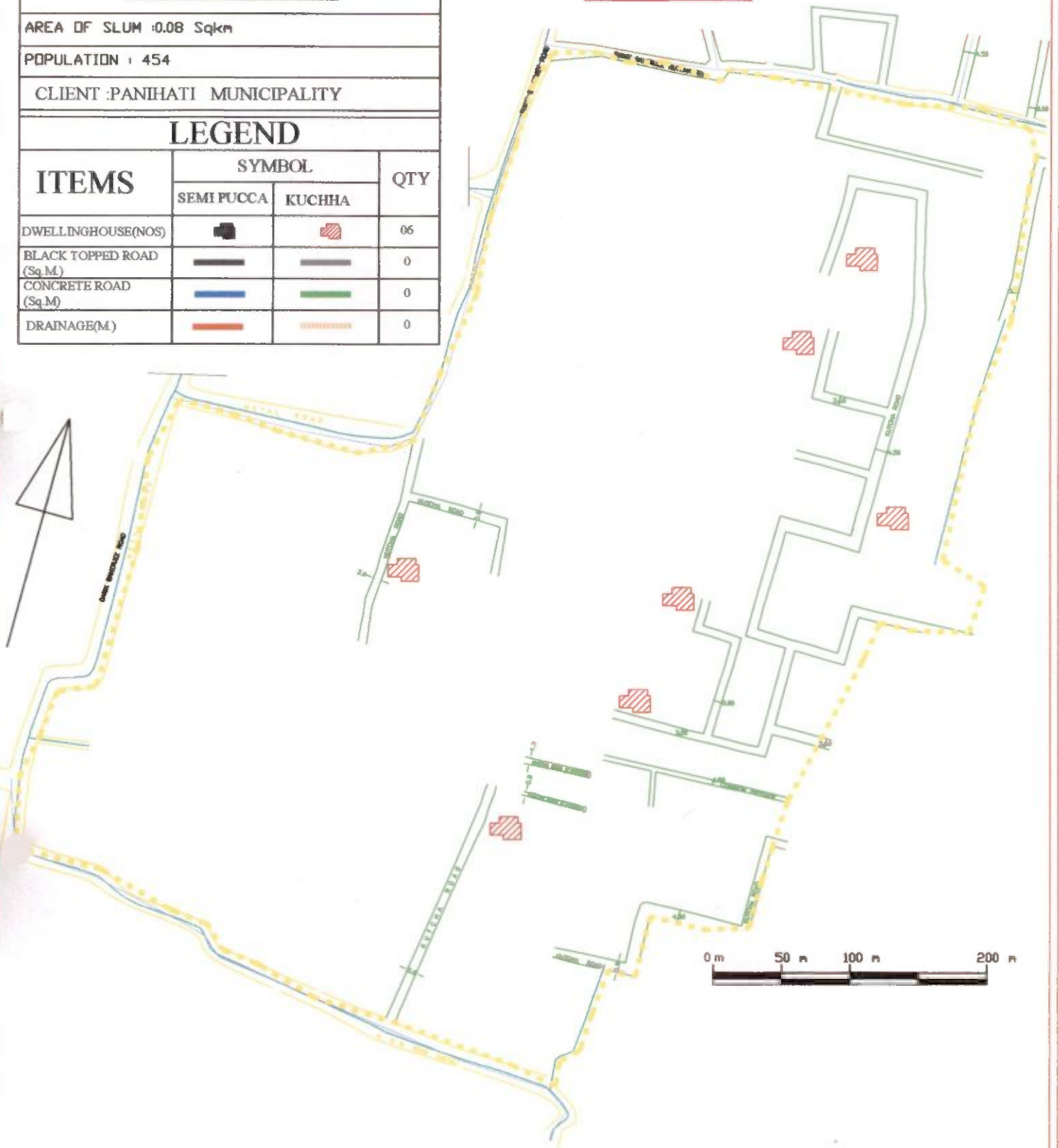
AREA OF SLUM : 0.08 Sqkm

POPULATION : 454

CLIENT : PANIHATI MUNICIPALITY

LEGEND








ITEMS	SYMBOL		QTY
	SEMI PUCCA	KUCHHA	
DWELLINGHOUSE(NOS)			06
BLACK TOPPED ROAD (Sq.M)			0
CONCRETE ROAD (Sq.M)			0
DRAINAGE(M)			0

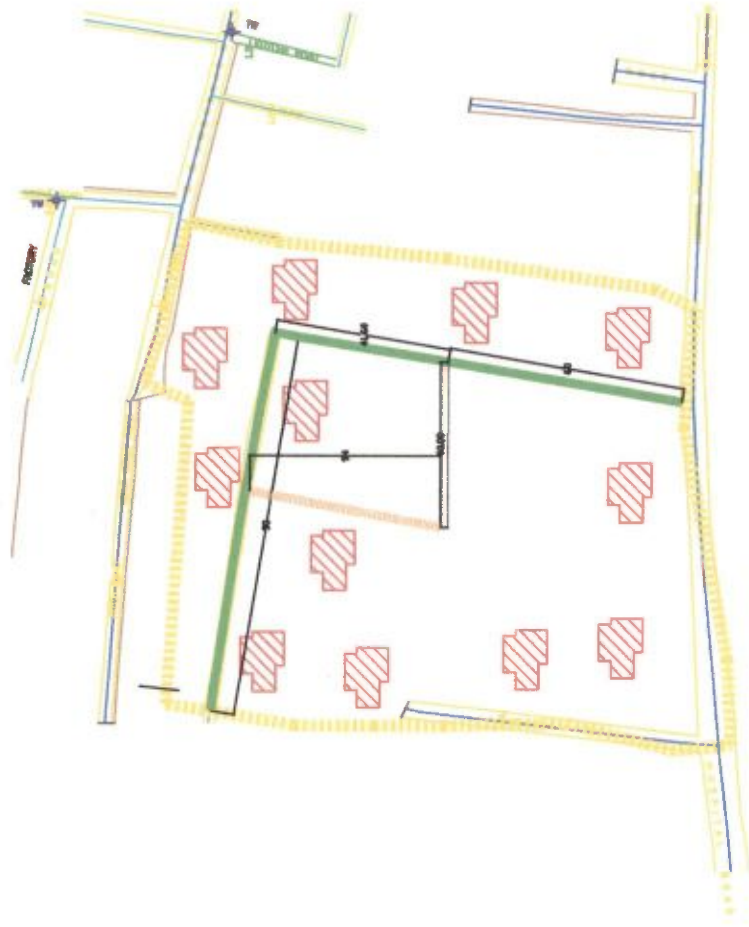


[Signature]
Asst. Engineer
Panihati Municipality

[Signature]
Chairman
Panihati Municipality

New Basti Phool Bagan (09)

PROPOSED LAND USE			
AREA OF SLUM 10.013 Sqkm			
POPULATION 1546			
CLIENT : PANIHATI MUNICIPALITY			
LEGEND			
ITEMS	SYMBOL		QTY
	SEMI PUCCA	KUCHHA	
DWELLINGHOUSE(NOS)			12
BLACK TOPPED ROAD (Sq.M)			0
CONCRETE ROAD (Sq.M)			579
DRAINAGE(M)			0



Asst. Engineer
Panihati Municipality

Chairman
Panihati Municipality


**S.N.Rd-NabinPally-
Parthapur-10**



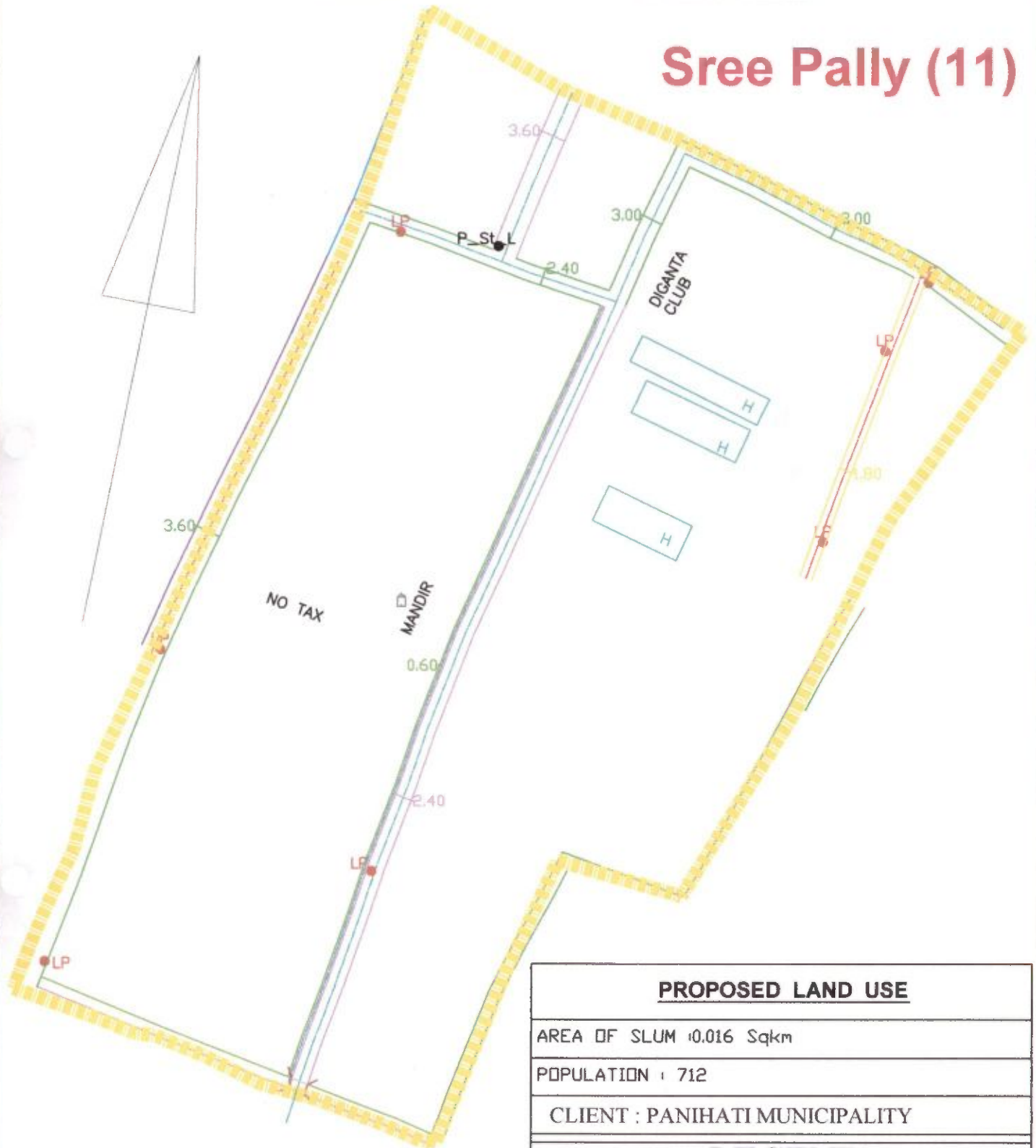
PROPOSED LAND USE			
AREA OF SLUM : 0.062 Sqkm			
POPULATION : 856			
CLIENT : PANIHATI MUNICIPALITY			
LEGEND			
ITEMS	SYMBOL		QTY
	SEMI PUCCA	KUCHHA	
DWELLINGHOUSE(NOS)			08
BLACK TOPPED ROAD (Sq.M)			0
CONCRETE ROAD (Sq.M)			419
DRAINAGE(M.)			68

[Signature]
Asst. Engineer
Panihati Municipality

[Signature]
Chairman
Panihati Municipality



Sree Pally (11)



PROPOSED LAND USE

AREA OF SLUM : 0.016 Sqkm

POPULATION : 712

CLIENT : PANIHATI MUNICIPALITY

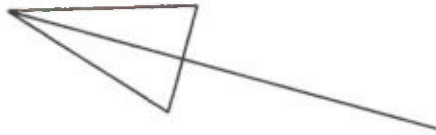
LEGEND

ITEMS	SEMI PUCCA	KUCHHA	
	SYMBOL	SYMBOL	QTY
DWELLINGHOUSE(NOS)			0
BLACK TOPPED ROAD (Sq.M)			0
CONCRETE ROAD (Sq.M)			0
DRAINAGE(M)			0

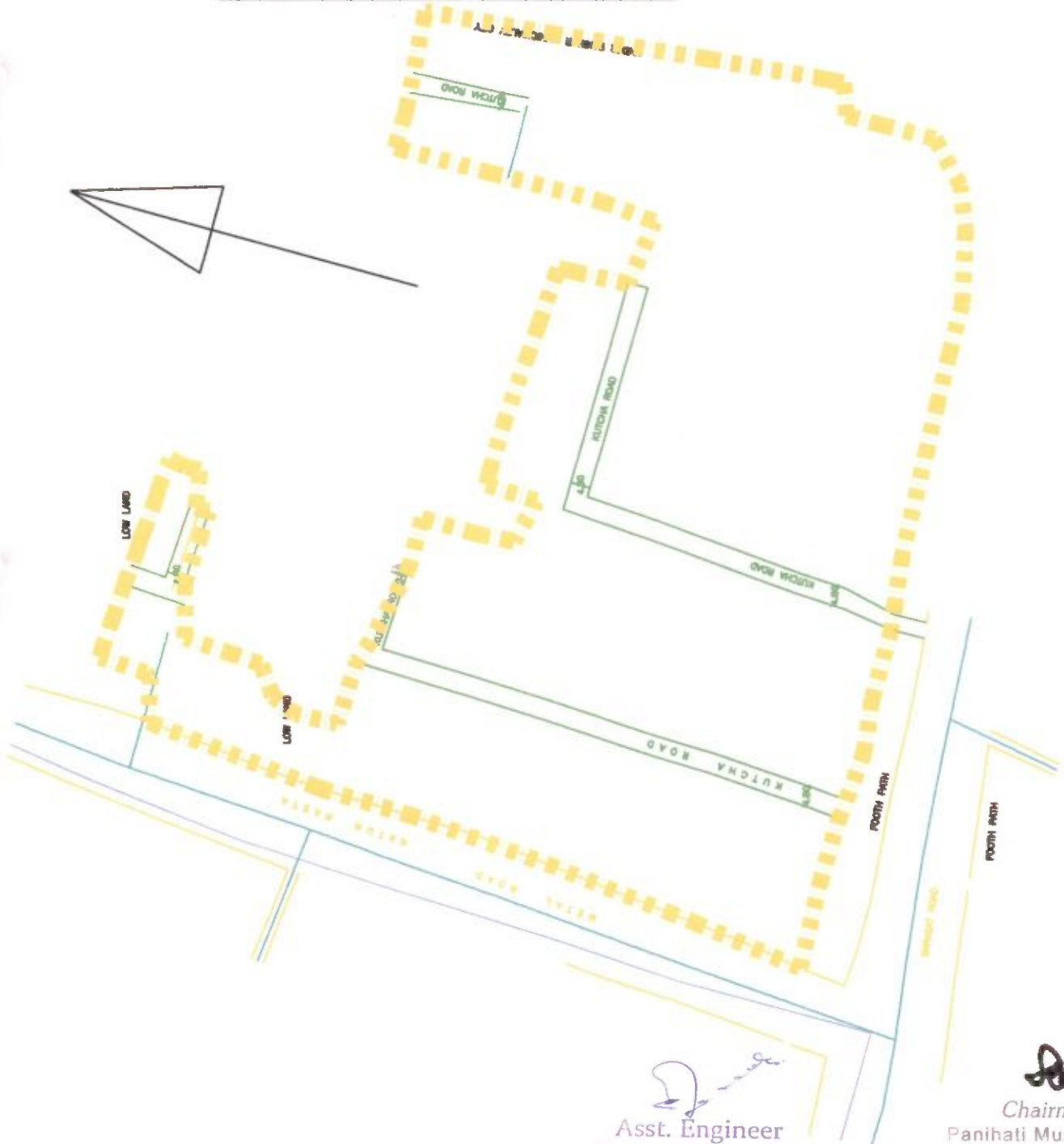
Asst. Engineer
Panihati Municipality

Chairman
Panihati Municipality

Rupayan (12)



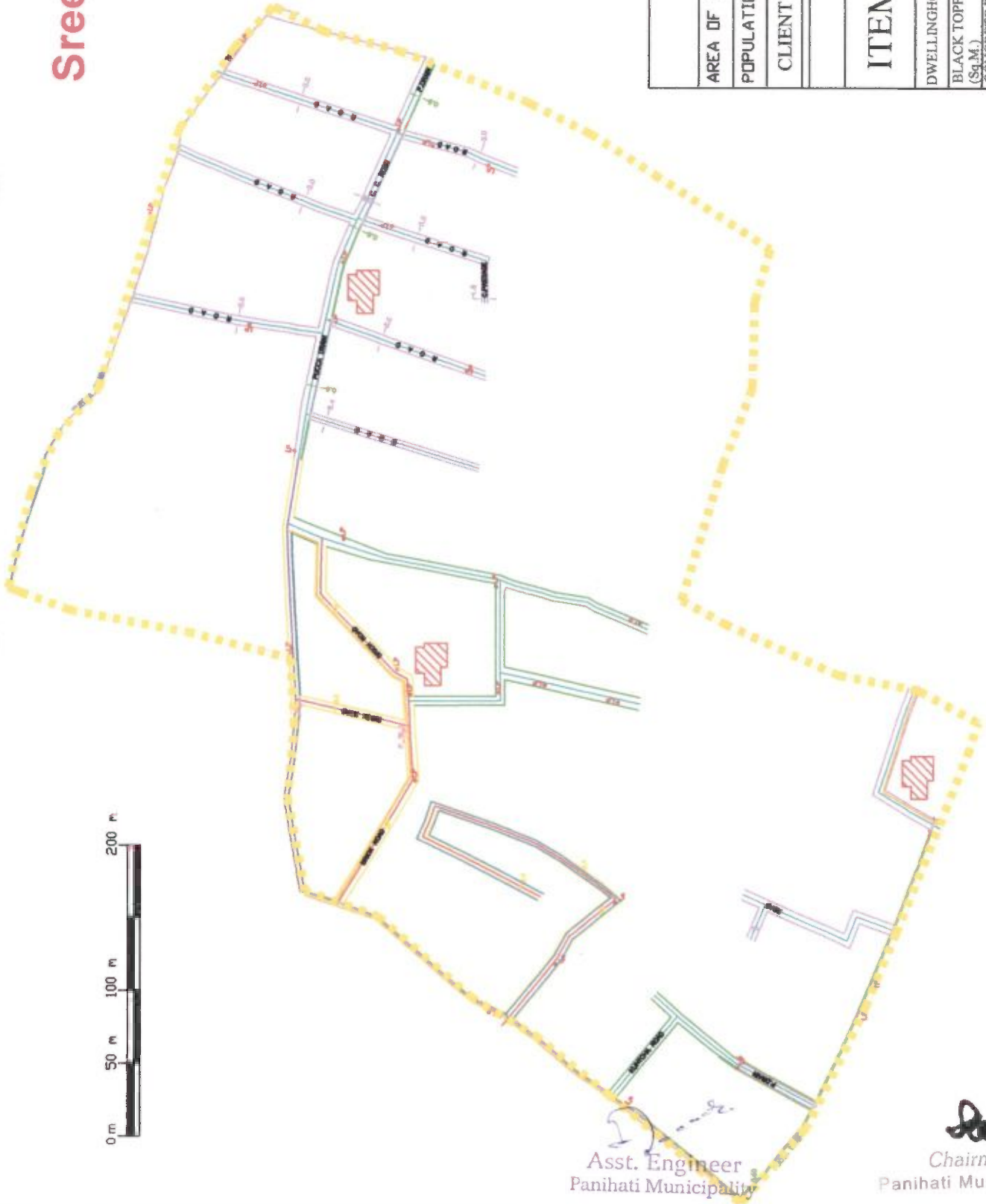
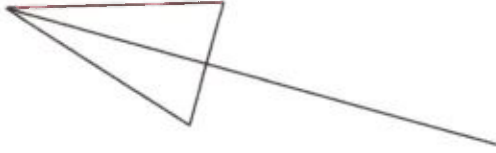
PROPOSED LAND USE			
AREA OF SLUM : 0.061 Sqkm			
POPULATION : 358			
CLIENT : PANIHATI MUNICIPALITY			
LEGEND			
ITEMS	SYMBOL		QTY
	SEMI PUCCA	KUCHHA	
DWELLINGHOUSE(NOS)			0
BLACK TOPPED ROAD (Sq.M)			0
CONCRETE ROAD (Sq.M)			0
DRAINAGE(M.)			0




 Asst. Engineer
 Panihati Municipality


 Chairman
 Panihati Municipality

Sree Ramnagar (13)



PROPOSED LAND USE			
AREA OF SLUM : 0.021 Sqkm			
POPULATION : 367			
CLIENT : PANIHATI MUNICIPALITY			
LEGEND			
ITEMS	SYMBOL		QTY
	SEMI PUCCA	KUCHIHA	
DWELLINGHOUSE(NOS)			03
BLACK TOPPED ROAD (Sq.M)			0
CONCRETE ROAD (Sq.M)			0
DRAINAGE(M.)			0

Asst. Engineer
Panihati Municipality

Chairman
Panihati Municipality

Khudiram Pally (14)

PROPOSED LAND USE

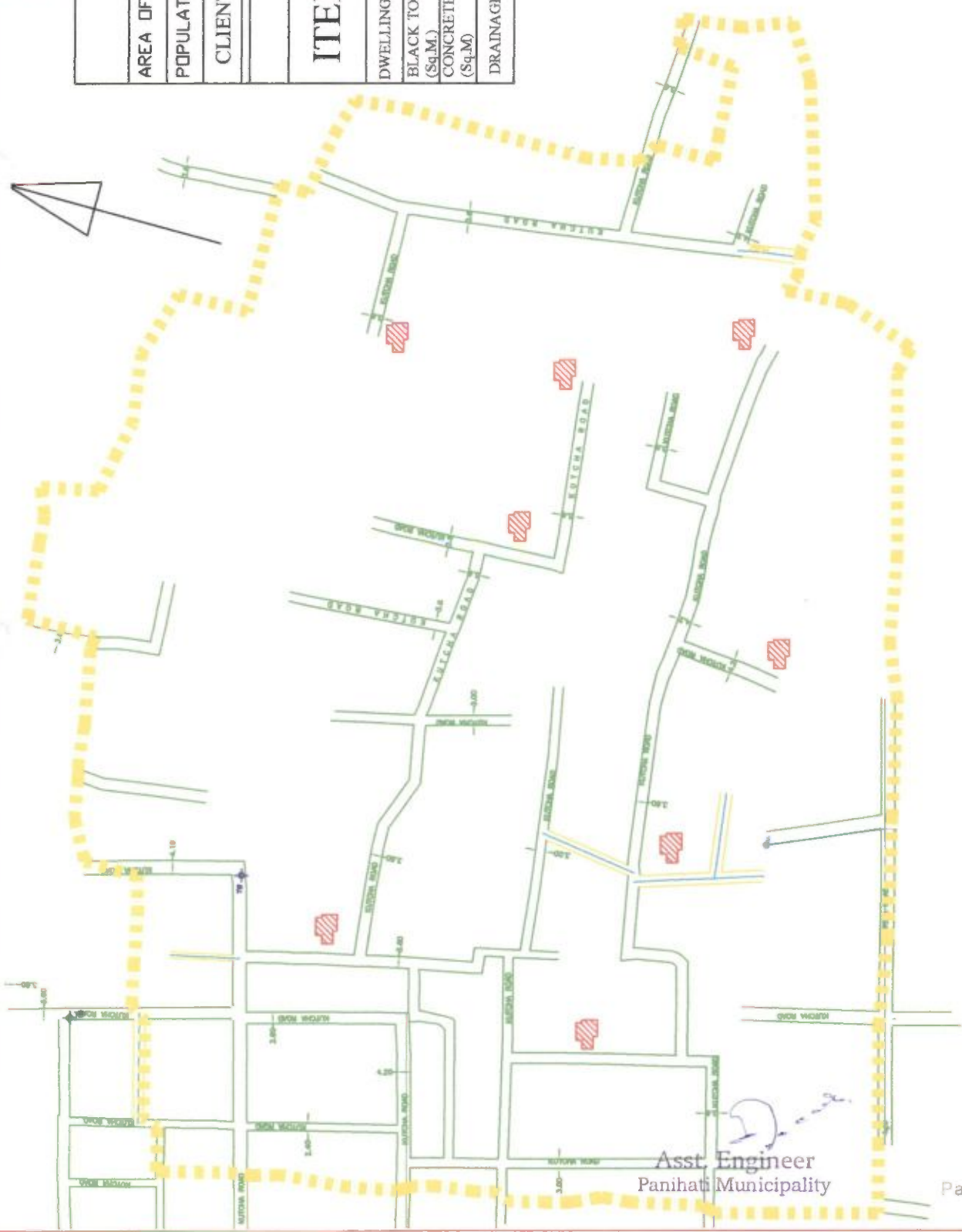
AREA OF SLUM : 0.08 Sqkm

POPULATION : 454

CLIENT : PANIHATI MUNICIPALITY

LEGEND

ITEMS	SYMBOL		QTY
	SEMI PUCCA	KUCHHA	
DWELLINGHOUSE(NOS)			08
BLACK TOPPED ROAD (Sq.M)			0
CONCRETE ROAD (Sq.M)			0
DRAINAGE(M.)			0



Asst. Engineer
Panihati Municipality


Chairman
Panihati Municipality

Dakshin Santi Nagar (16)

PROPERTY RAILWAY

METAL ROAD

PROPOSED LAND USE			
AREA OF SLUM : 0.085 Sqkm			
POPULATION : 846			
CLIENT : PANIHATI MUNICIPALITY			
LEGEND			
ITEMS	SYMBOL		QTY
	SEMI PUCCA	KUCHHA	
DWELLINGHOUSE(NOS)			0
BLACK TOPPED ROAD (Sq.M.)			0
CONCRETE ROAD (Sq.M.)			0
DRAINAGE(M.)			0



Asstt. Engineer
Panihati Municipality

CHAIRMAN
PANIHATI MUNICIPALITY

Prajantra Pally (17)



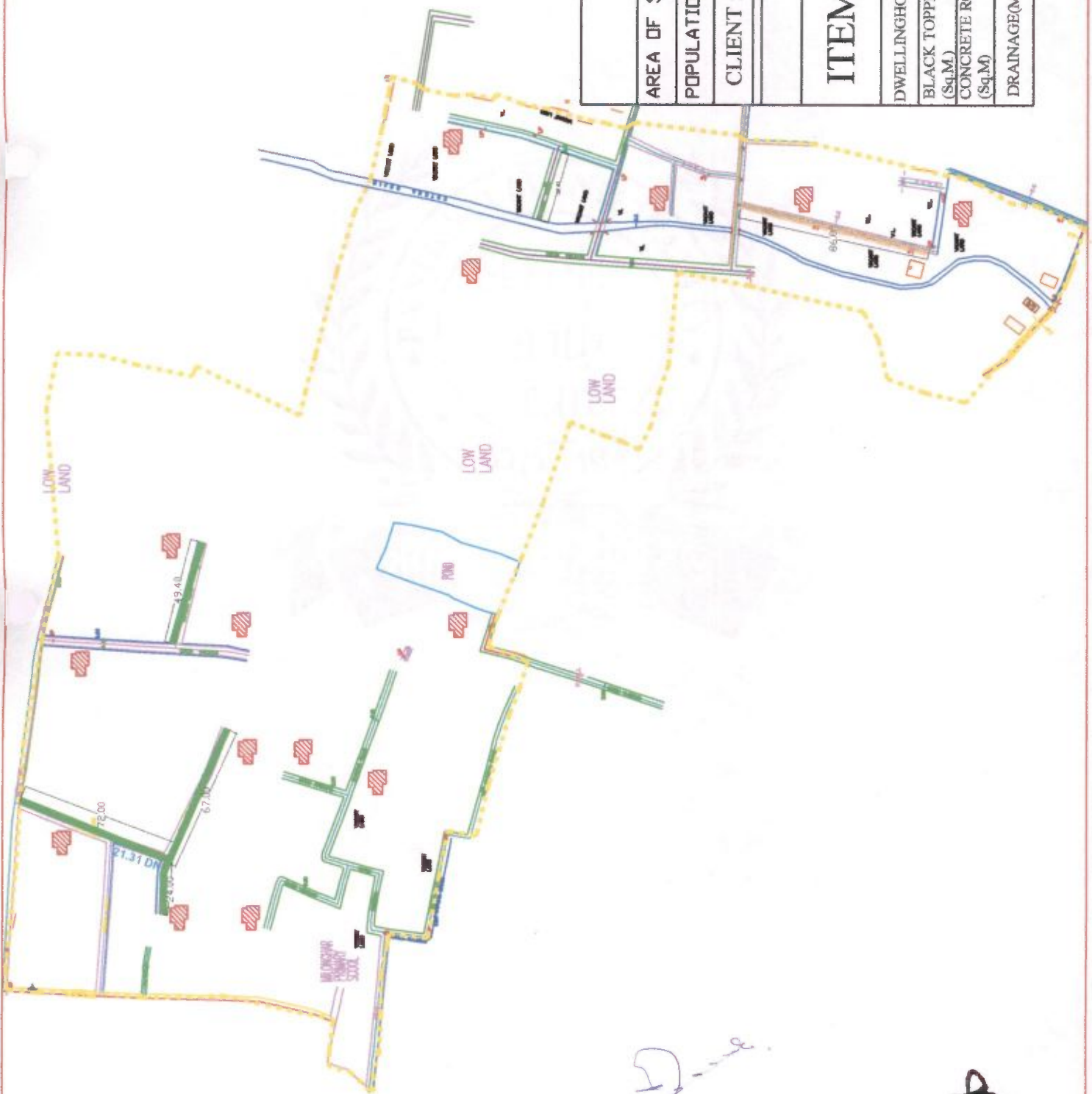
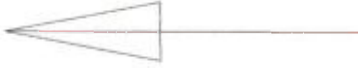
PROPOSED LAND USE			
AREA OF SLUM : 0.018 Sqkm			
POPULATION : 1078			
CLIENT : PANIHATI MUNICIPALITY			
LEGEND			
ITEMS	SYMBOL		QTY
	SEMI PUCCA	KUCHHA	
DWELLINGHOUSE(NOS)			1
BLACK TOPPED ROAD (Sq.M.)			0
CONCRETE ROAD (Sq.M.)			0
DRAINAGE(M.)			0



Asst. Engineer
Panihati Municipality

Chairman
Panihati Municipality

**Milangarh Dhanmath,
Milangarh (18)**



PROPOSED LAND USE			
AREA OF SLUM : 0.013 Sqkm			
POPULATION : 3628			
CLIENT : PANIHATI MUNICIPALITY			
LEGEND			
ITEMS	SYMBOL		QTY
	SEMI PUCCA	KUCHHA	
DWELLINGHOUSE(NOS)			15
BLACK TOPPED ROAD (Sq.M)			0
CONCRETE ROAD (Sq.M)			531
DRAINAGE(M)			86

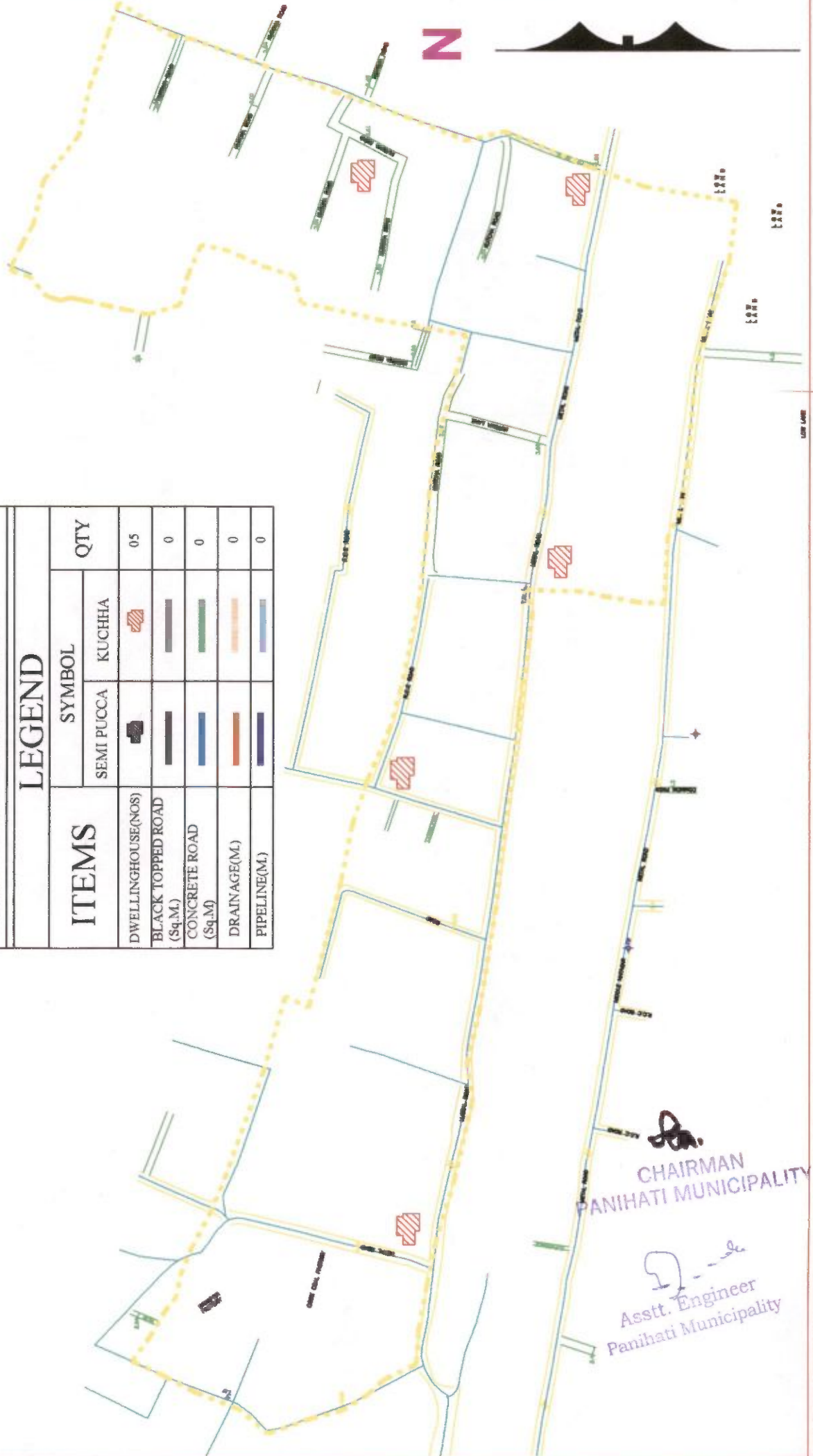
[Signature]
Asst. Engineer
Panihati Municipality

[Signature]
Chairman
Panihati Municipality

RAMKRISHNAPALLY CULVART (19)



N



PROPOSED LAND USE

AREA OF SLUM : 0.020 Sqkm

POPULATION : 732

CLIENT : PANIHATI MUNICIPALITY

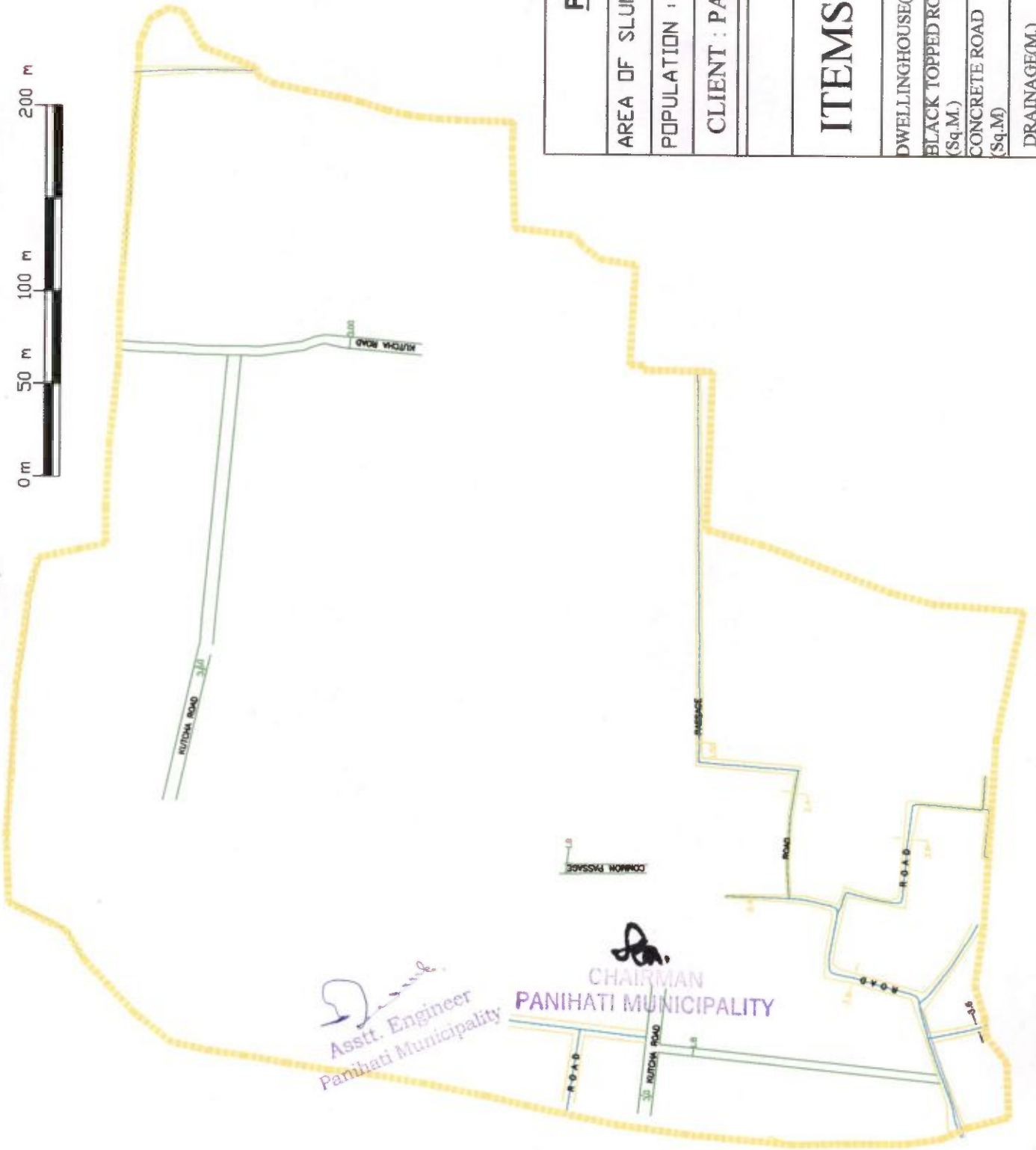
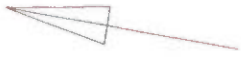
LEGEND

ITEMS	SYMBOL		QTY
	SEMI PUCCA	KUCHHA	
DWELLINGHOUSE(NOS)			05
BLACK TOPPED ROAD (Sq.M.)			0
CONCRETE ROAD (Sq.M)			0
DRAINAGE(M.)			0
PIPELINE(M.)			0

Dr.
CHAIRMAN
PANIHATI MUNICIPALITY

[Signature]
Asstt. Engineer
Panihati Municipality

Krishnapur Rd. + Kalyan
Samiti Adibashi Para (20)



[Signature]
Asstt. Engineer
Panihati Municipality

[Signature]
CHAIRMAN
PANIHATI MUNICIPALITY

PROPOSED LAND USE

AREA OF SLUM : 0.021 Sqkm

POPULATION : 1056

CLIENT : PANIHATI MUNICIPALITY

LEGEND

ITEMS	SEMI PUCCA		KUCHHA
	SYMBOL	SYMBOL	QTY
DWELLINGHOUSE(NOS)			0
BLACK TOPPED ROAD (Sq.M.)			0
CONCRETE ROAD (Sq.M)			0
DRAINAGE(M.)			0









PROPOSED LAND USE

AREA OF SLUM : 0.043 Sqkm

POPULATION : 1758

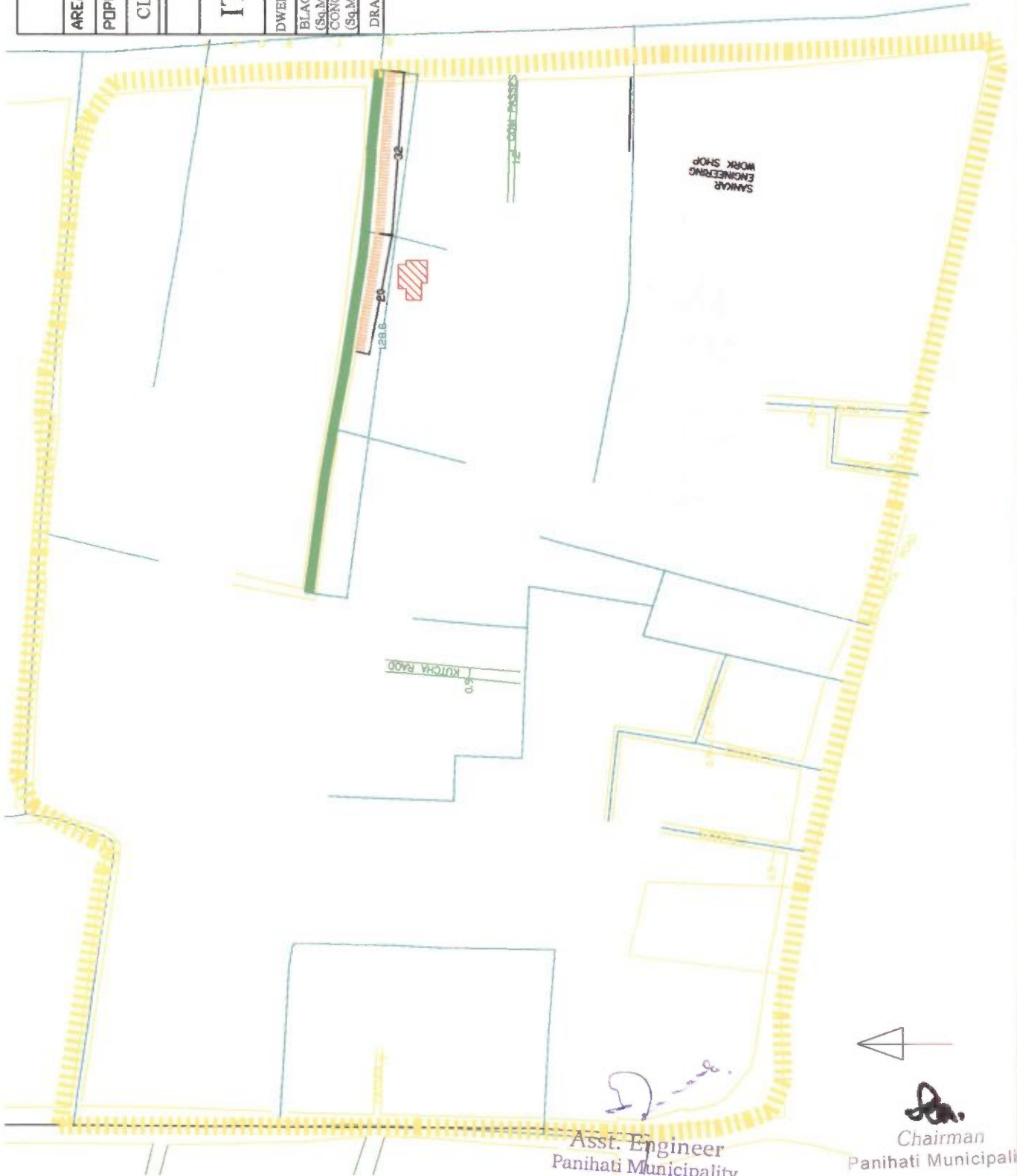
CLIENT : PANIHATI MUNICIPALITY

LEGEND

ITEMS	SYMBOL		QTY
	SEMI PUCCA	KUCHHA	
DWELLINGHOUSE(NOS)			01
BLACK TOPPED ROAD (Sq.M)			0
CONCRETE ROAD (Sq.M)			322
DRAINAGE(M)			52



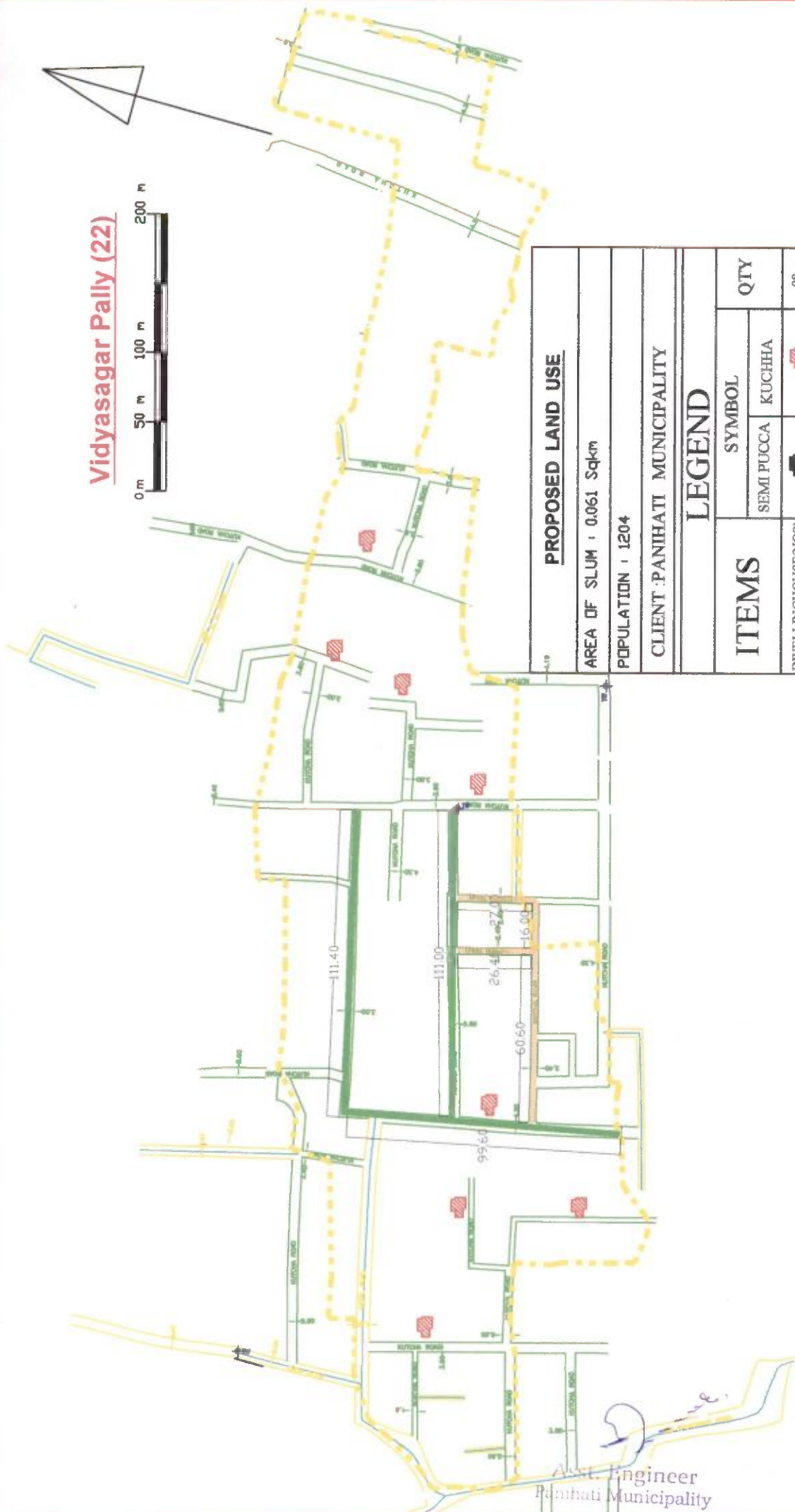
**Raja Bustee +
Sukchar Park (21)**



Asst. Engineer
Panihati Municipality

Chairman
Panihati Municipality

Vidyasagar Pally (22)

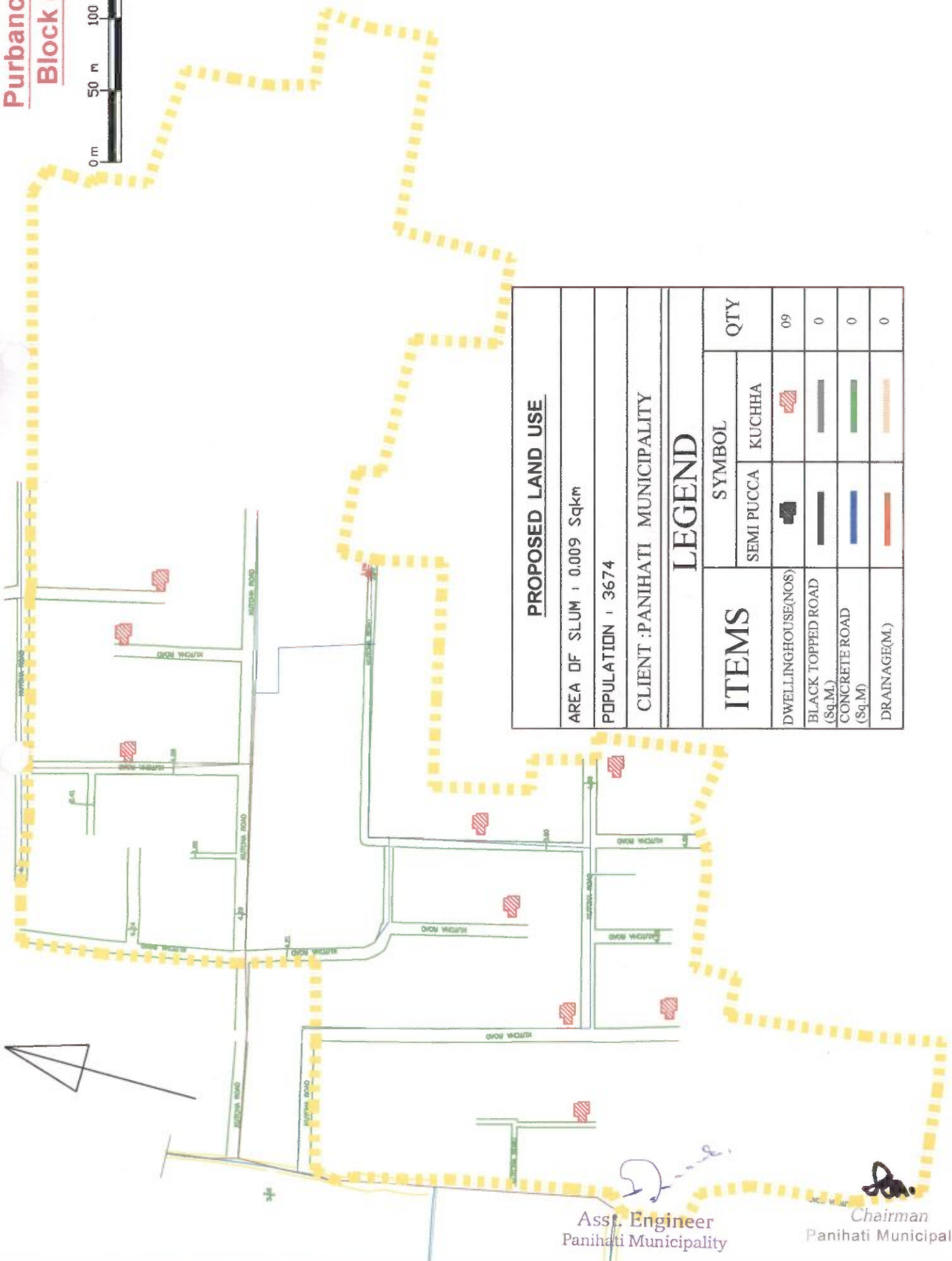


PROPOSED LAND USE			
AREA OF SLUM : 0.061 Sqkm			
POPULATION : 1204			
CLIENT : PANIHATI MUNICIPALITY			
LEGEND			
ITEMS	SYMBOL		QTY
	SEMI PUCCA	KUCHHA	
DWELLINGHOUSE(NOS)			08
BLACK TOPPED ROAD (Sq.M.)			0
CONCRETE ROAD (Sq.M.)			805
DRAINAGE(M.)			130

Asst. Engineer
Panihati Municipality

Chairman
Panihati Municipality

Purbanchal D
Block (23)



PROPOSED LAND USE			
AREA OF SLUM : 0.009 Sqkm			
POPULATION : 3674			
CLIENT : PANIHATI MUNICIPALITY			
LEGEND			
ITEMS	SYMBOL		QTY
	SEMI PUCCA	KUCHHA	
DWELLINGHOUSE(NOS)			09
BLACK TOPPED ROAD (Sq.M)			0
CONCRETE ROAD (Sq.M)			0
DRAINAGE(M)			0

Ass. Engineer
Panihati Municipality

Chairman
Panihati Municipality

Sarat Pally (24)



PROPOSED LAND USE	
AREA OF SLUM : 0.030 Sqkm	
POPULATION : 866	
CLIENT : PANIHATI MUNICIPALITY	
LEGEND	
ITEMS	SEMI PUCCA KUCHHA
DWELLINGHOUSE(NOS)	SYMBOL QTY
BLACK TOPPED ROAD (Sq.M)	0
CONCRETE ROAD (Sq.M)	0
DRAINAGE(M.)	0
	0



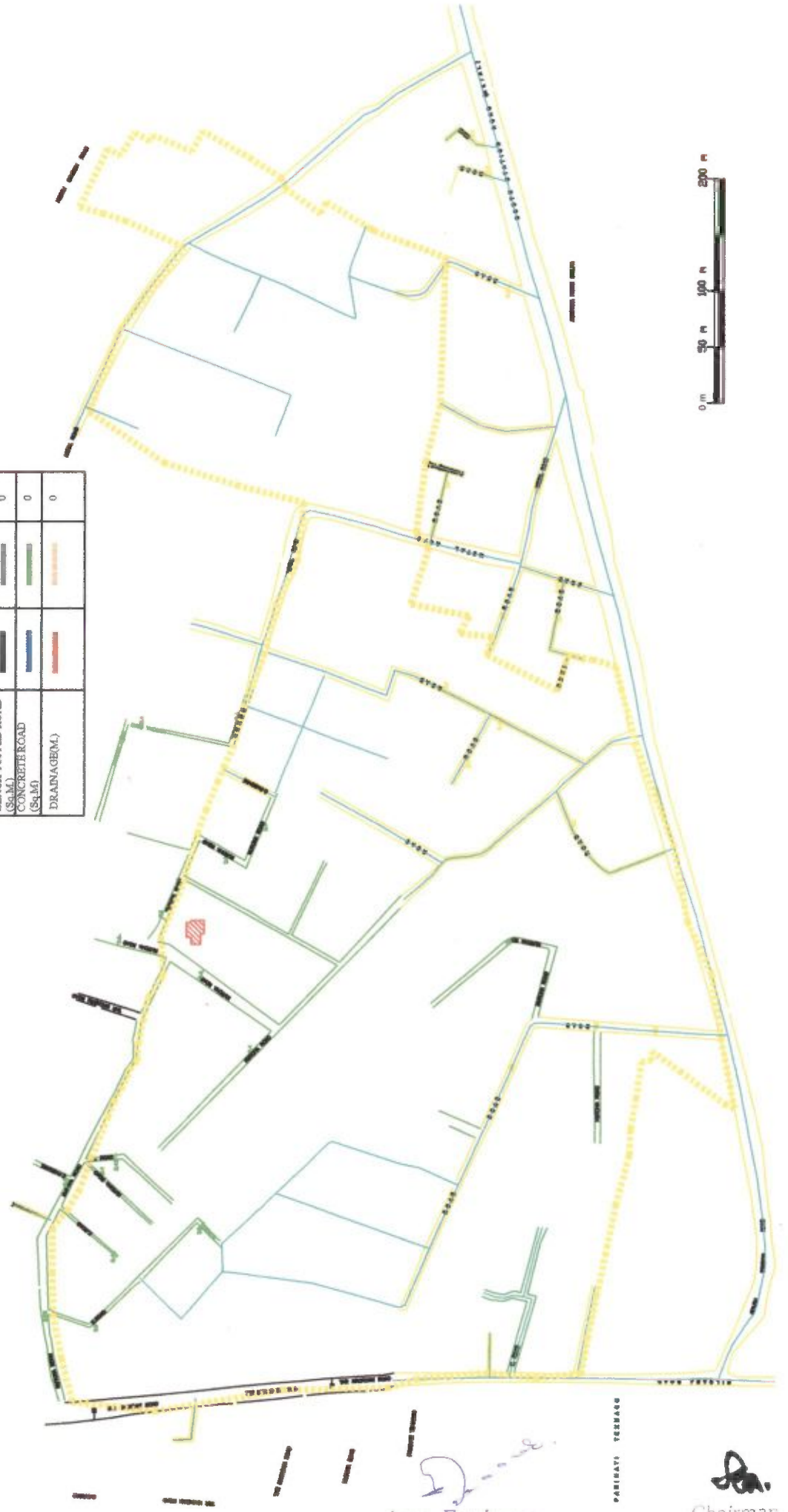
Asst. Engineer
Panihati Municipality

Chairman
Panihati Municipality

Matangini Hazra Pally (25)



PROPOSED LAND USE			
AREA OF SLUM : 0.083 Sq.m			
POPULATION : 1782			
CLIENT : PANIHATI MUNICIPALITY			
LEGEND			
ITEMS	SYMBOL		QTY
	SEMI PUCCA	KUCHHA	
DWELLINGHOUSE(NOS)	■	■	1
BLACK TOPPED ROAD (Sq.M)	—	—	0
CONCRETE ROAD (Sq.M)	—	—	0
DRAINAGE(M)	—	—	0



Asst. Engineer
Panihati Municipality

Chairman
Panihati Municipality











PROPOSED LAND USE

AREA OF SLUM : 0.105 Sqkm

POPULATION : 1728

CLIENT : PANIHATI MUNICIPALITY

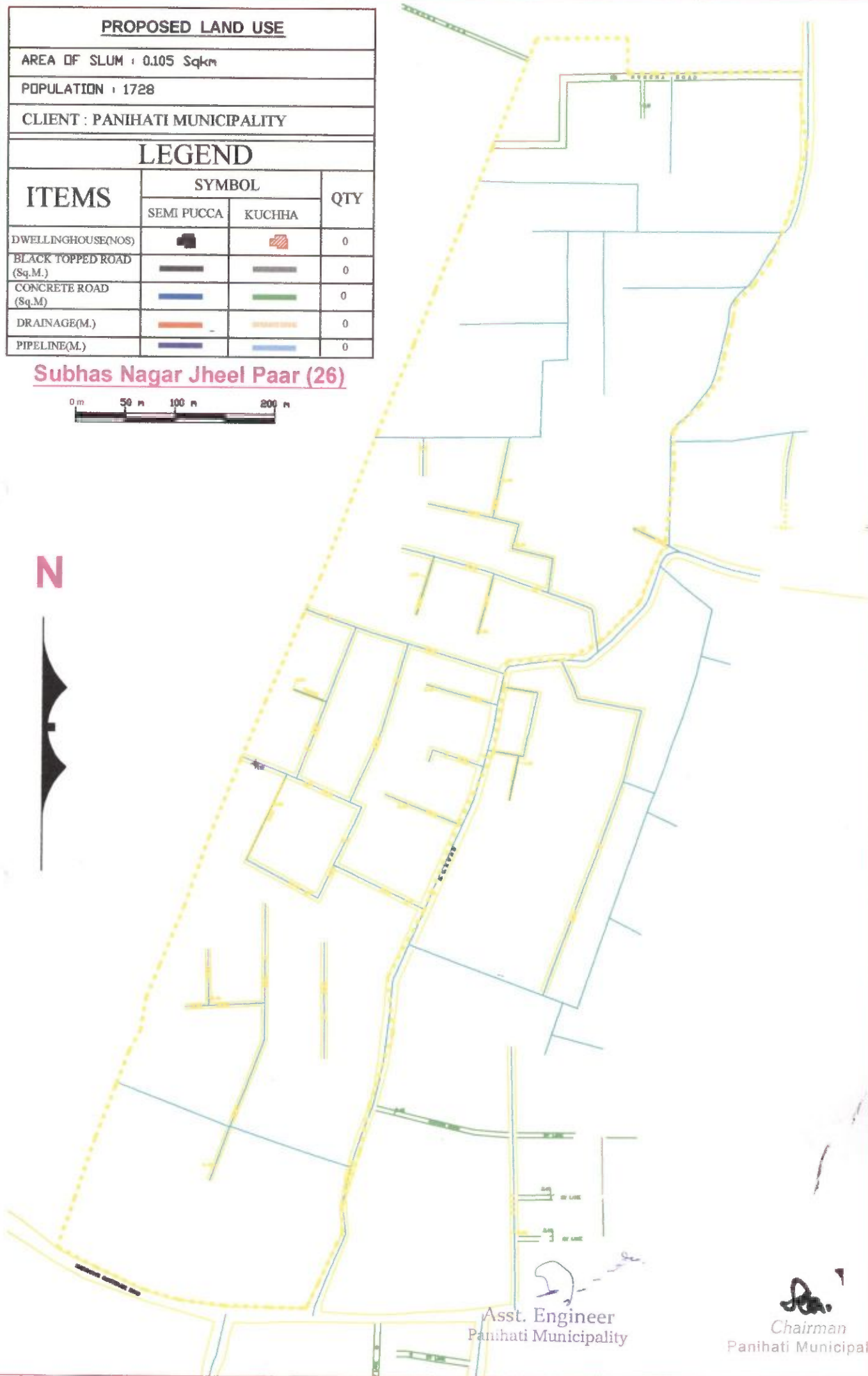
LEGEND

ITEMS	SYMBOL		QTY
	SEMI PUCCA	KUCHHA	
DWELLINGHOUSE(NOS)			0
BLACK TOPPED ROAD (Sq.M.)			0
CONCRETE ROAD (Sq.M)			0
DRAINAGE(M.)			0
PIPELINE(M.)			0

Subhas Nagar Jheel Paar (26)



N



Asst. Engineer
Panihati Municipality


Chairman
Panihati Municipality






PROPOSED LAND USE

AREA OF SLUM : 0.013 Sqkm

POPULATION : 3689

CLIENT : PANIHATI MUNICIPALITY

LEGEND

ITEMS	SYMBOL		QTY
	SEMI PUCCA	KUCHHA	
DWELLINGHOUSE(NOS)			04
BLACK TOPPED ROAD (Sq.M)			0
CONCRETE ROAD (Sq.M)			0
DRAINAGE(M.)			0

Paschim Panshila + Sadhur More (27)



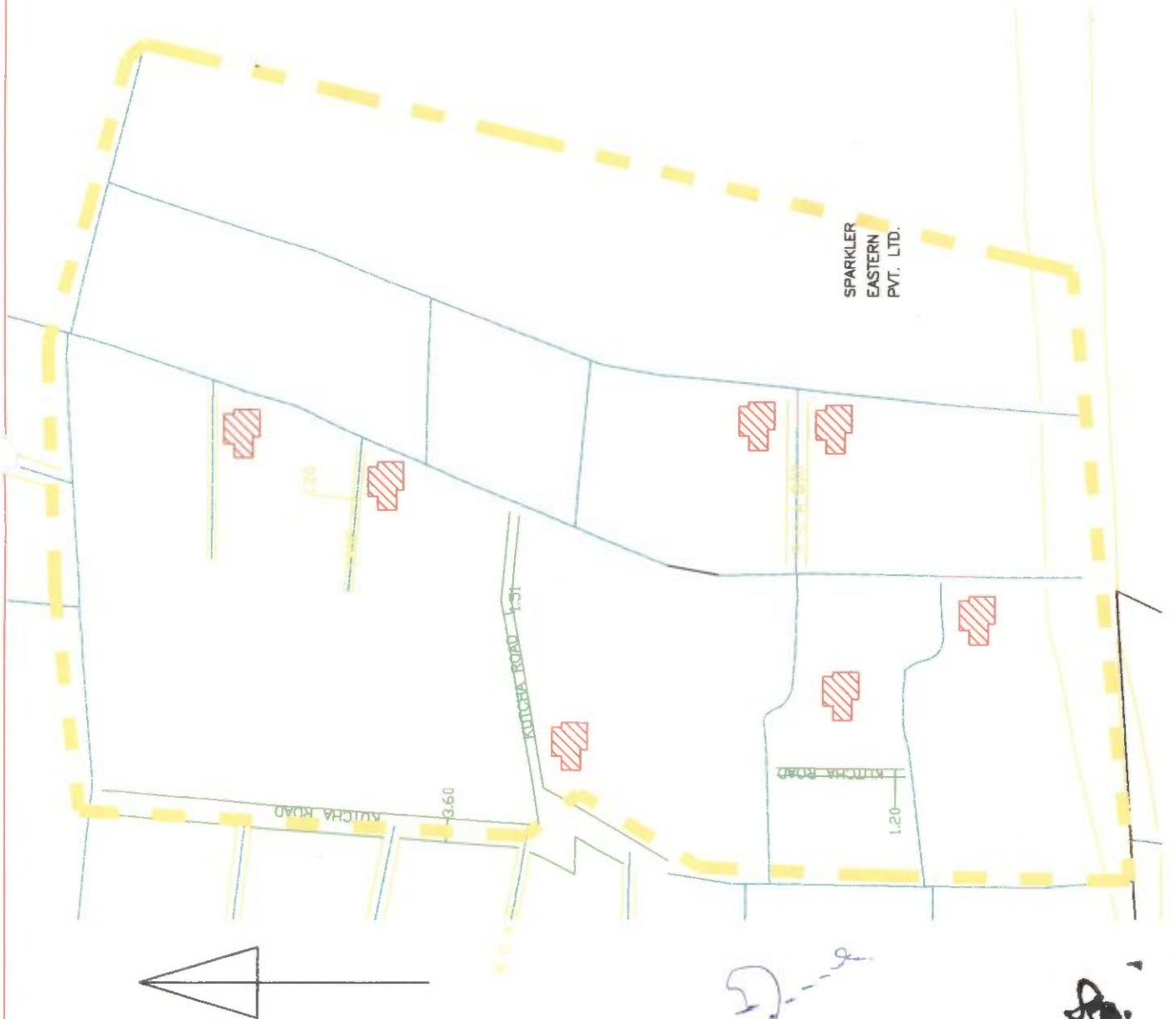
Asst. Engineer
Panihati Municipality

Chairman
Panihati Municipality

Jaypakash Colony (28)



PROPOSED LAND USE			
AREA OF SLUM : 0.012 Sqkm			
POPULATION : 1687			
CLIENT : PANIHATI MUNICIPALITY			
LEGEND			
ITEMS	SYMBOL		QTY
	SEMI PUCCA	KUCHHA	
DWELLINGHOUSE(NOS)			07
BLACK TOPPED ROAD (Sq.M)			0
CONCRETE ROAD (Sq.M)			0
DRAINAGE(M)			0




SPARKLER
EASTERN
PVT. LTD.



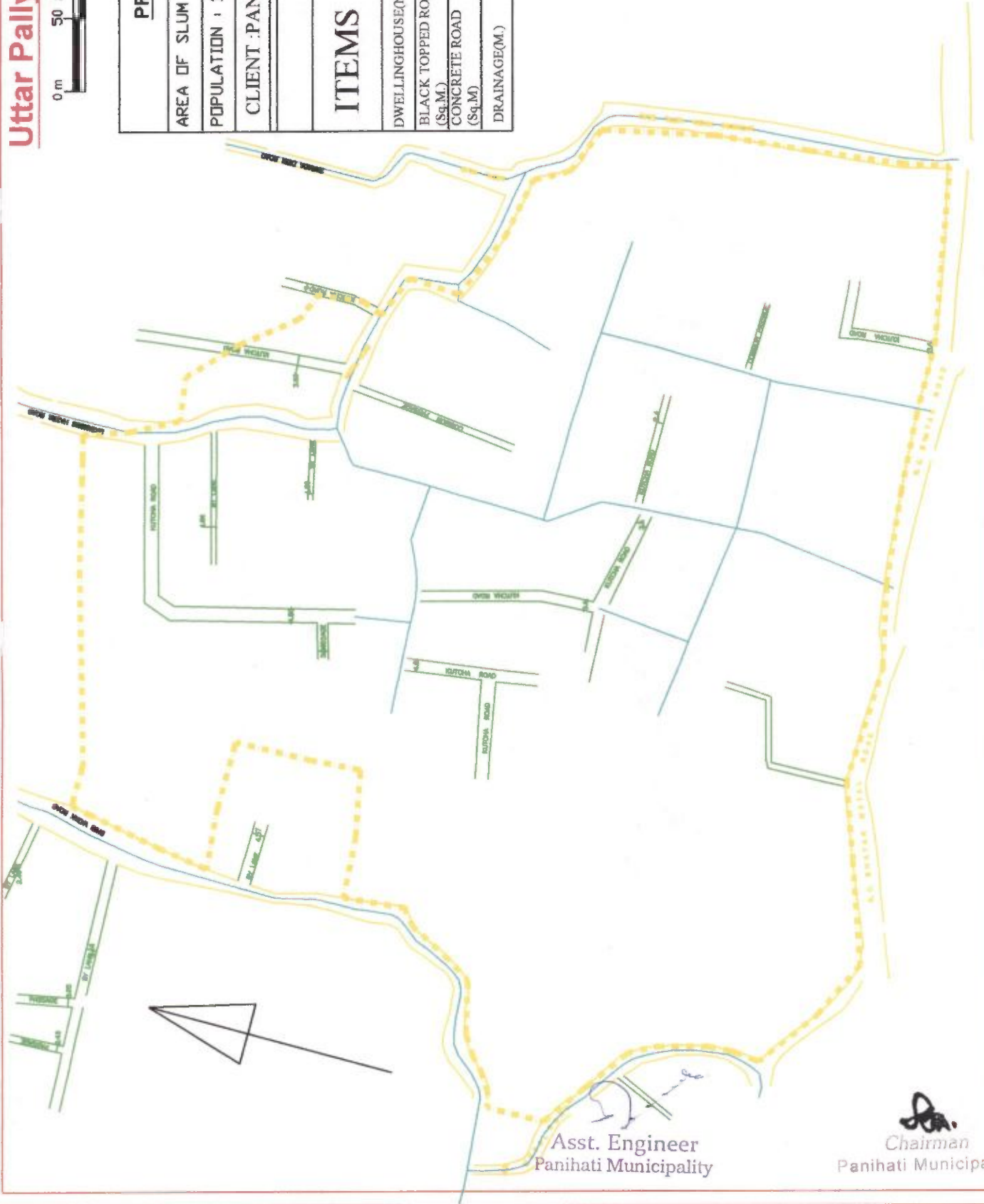
[Signature]
Asst. Engineer
Panihati Municipality

[Signature]
Chairman
Panihati Municipality

Uttar Pally Shib Bhatak Rd (29)



PROPOSED LAND USE			
AREA OF SLUM : 0.041 Sqkm			
POPULATION : 1067			
CLIENT : PANIHATI MUNICIPALITY			
LEGEND			
ITEMS	SYMBOL		QTY
	SEMI PUCCA	KUCHHA	
DWELLINGHOUSE(NOS)			0
BLACK TOPPED ROAD (Sq.M)			0
CONCRETE ROAD (Sq.M)			0
DRAINAGE(M)			0



1 NO Subhash nagar(30)

PROPOSED LAND USE

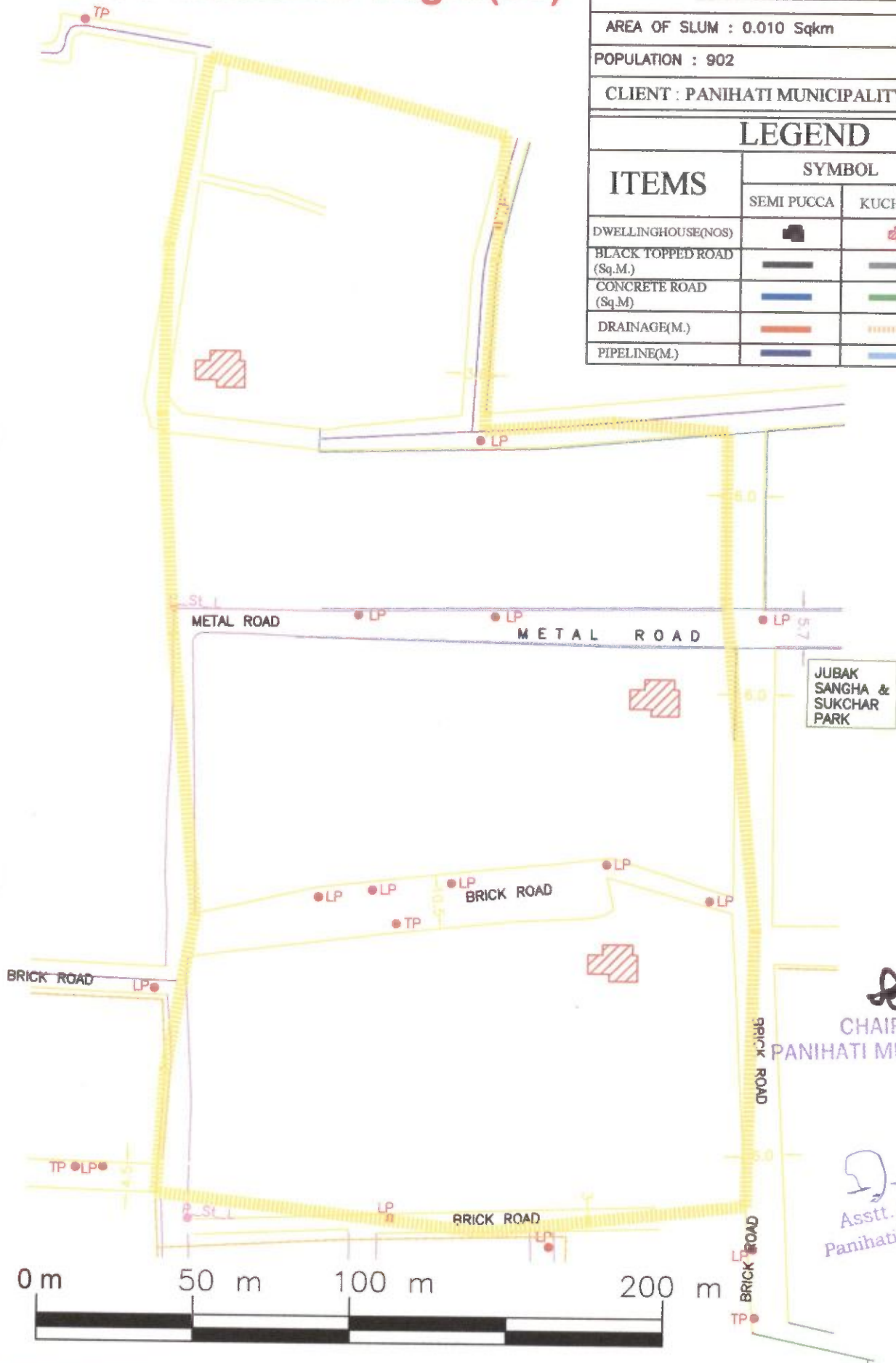
AREA OF SLUM : 0.010 Sqkm

POPULATION : 902

CLIENT : PANIHATI MUNICIPALITY

LEGEND









ITEMS	SYMBOL		QTY
	SEMI PUCCA	KUCHHA	
DWELLINGHOUSE(NOS)			3
BLACK TOPPED ROAD (Sq.M.)			0
CONCRETE ROAD (Sq.M.)			0
DRAINAGE(M.)			0
PIPELINE(M.)			0

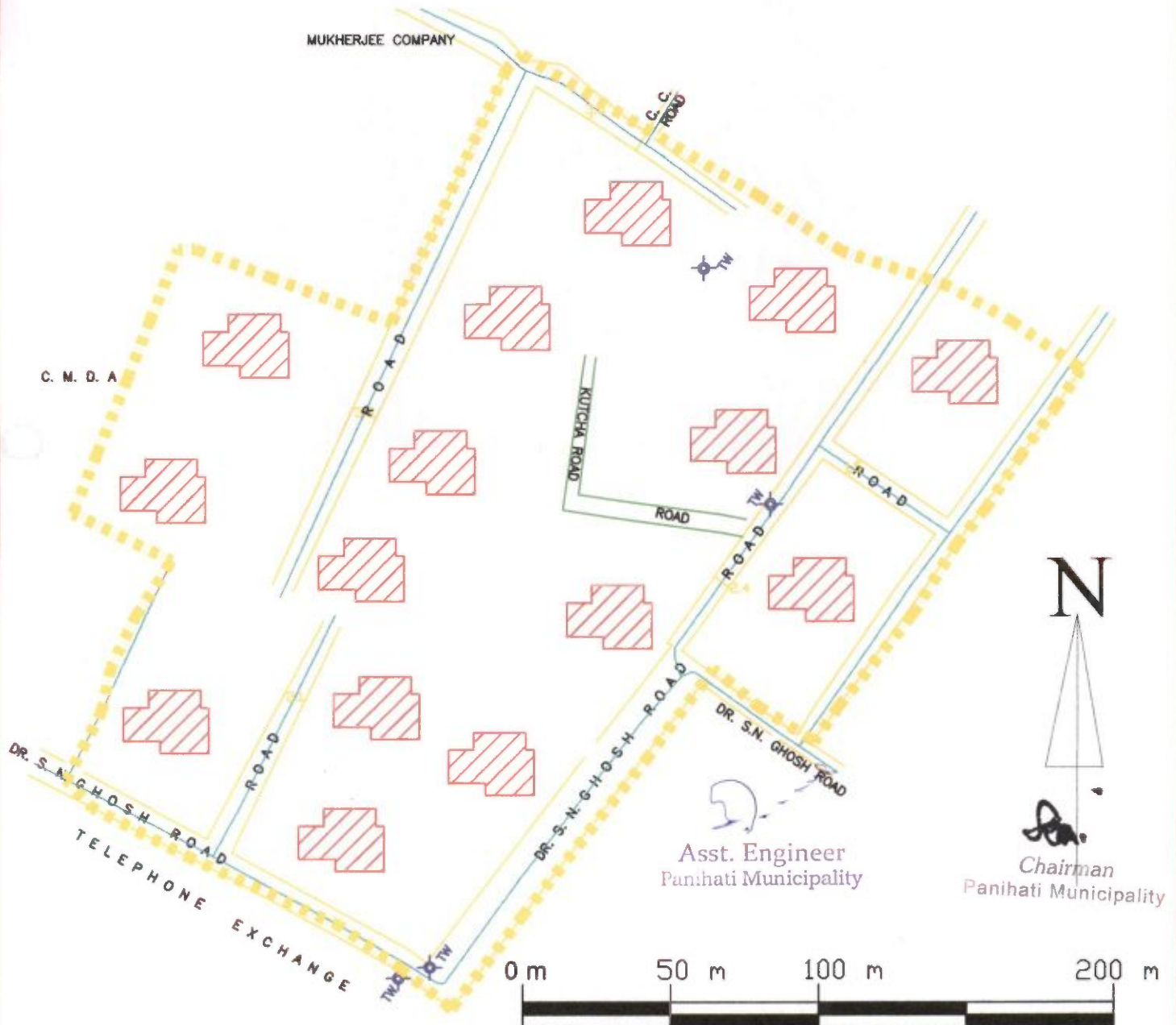


Chairman
CHAIRMAN
 PANIHATI MUNICIPALITY

Asstt. Engineer
 Asstt. Engineer
 Panihati Municipality

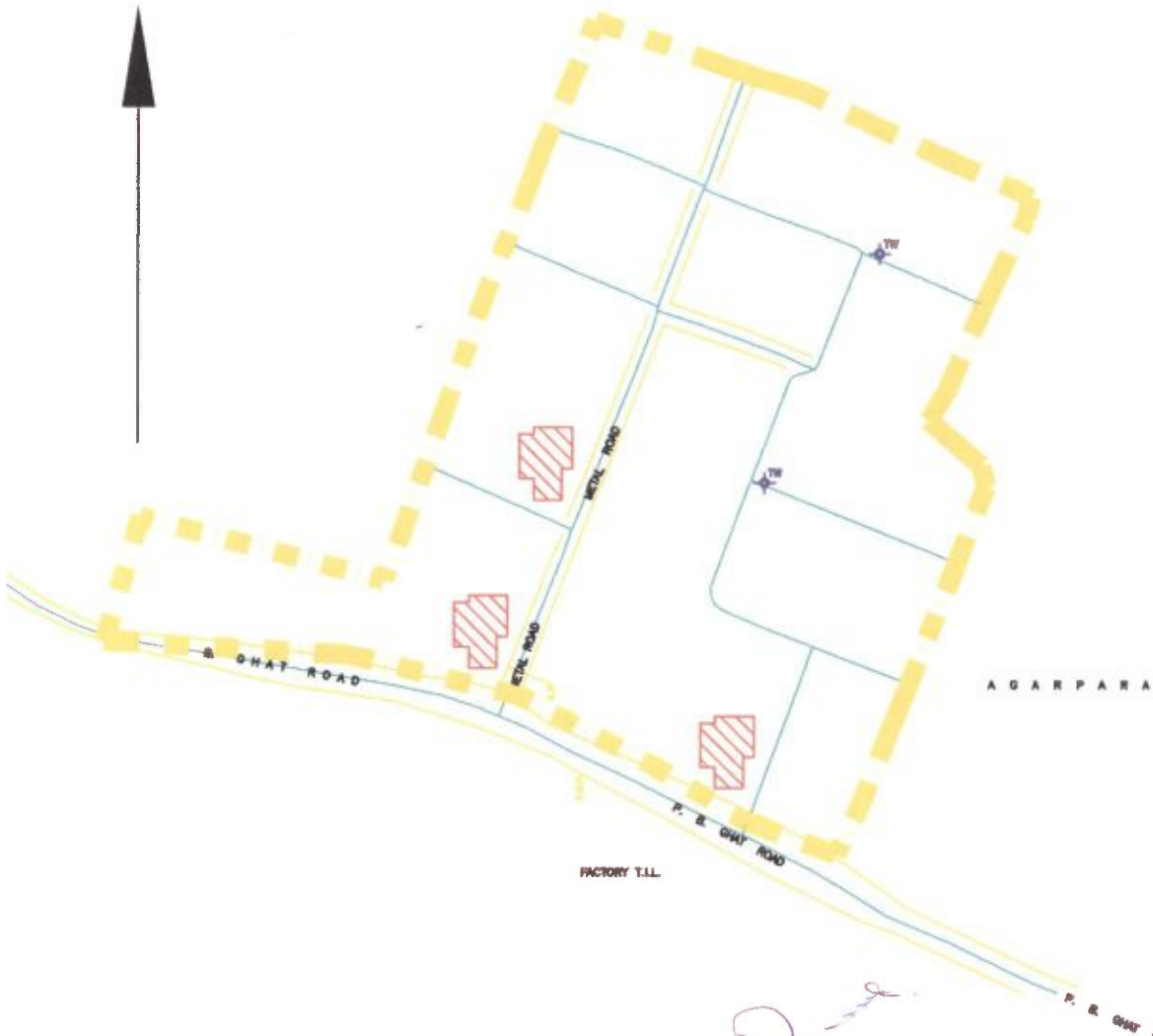
Joyprokash Colony (31)

PROPOSED LAND USE			
AREA OF SLUM : 0.014 Sqkm			
POPULATION : 1338			
CLIENT : PANIHATI MUNICIPALITY			
LEGEND			
ITEMS	SYMBOL		QTY
	SEMI PUCCA	KUCHHA	
DWELLINGHOUSE(NOS)			15
BLACK TOPPED ROAD (Sq.M)			0
CONCRETE ROAD (Sq.M)			0
DRAINAGE(M)			0





Samajseba Pally (32)



PROPOSED LAND USE

AREA OF SLUM 0.015 Sqkm

POPULATION : 676

CLIENT : PANIHATI MUNICIPALITY

LEGEND

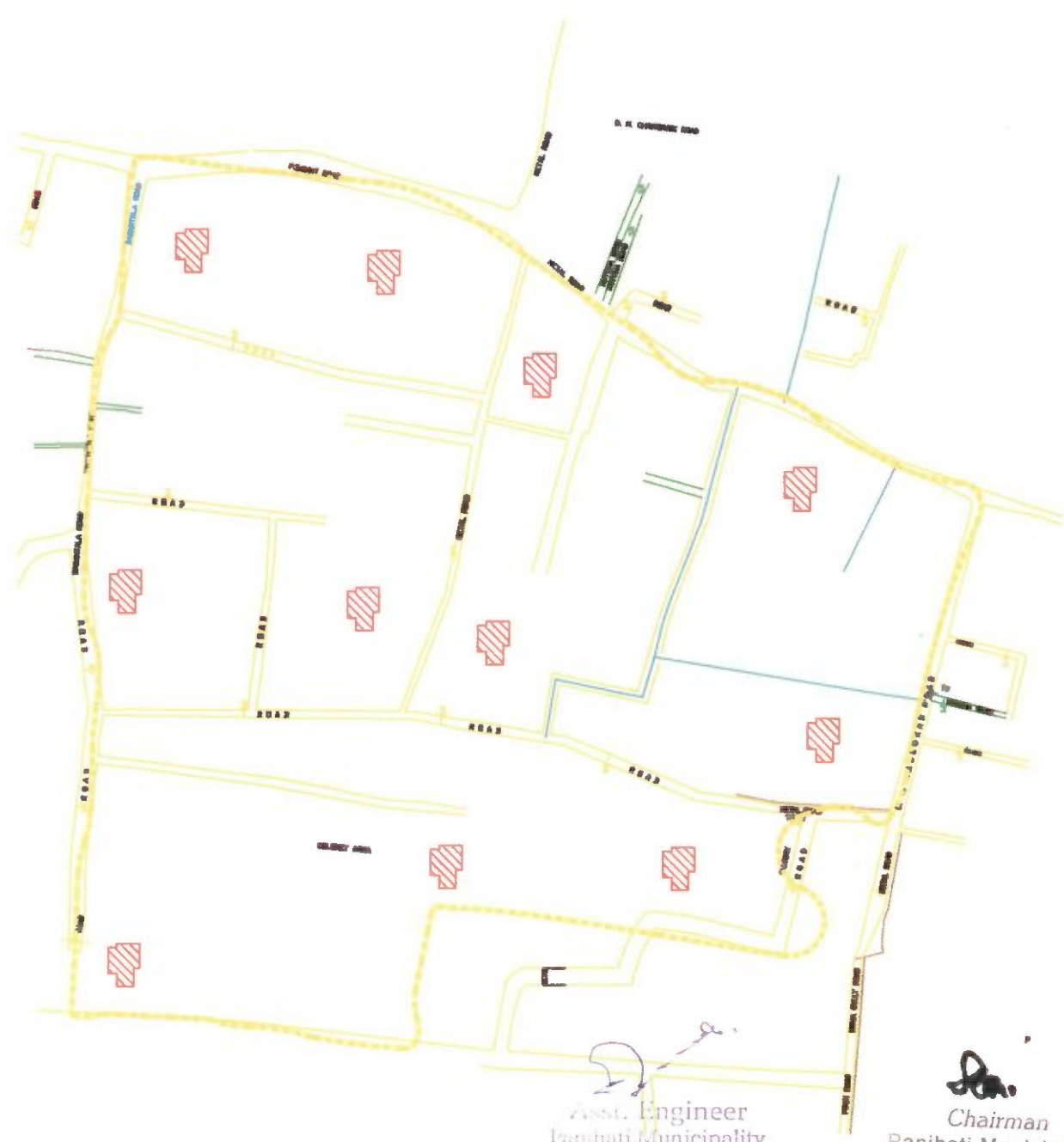
ITEMS	SYMBOL		QTY
	SEMI PUCCA	KUCHHA	
DWELLINGHOUSE(NOS)			03
BLACK TOPPED ROAD (Sq.M.)			0
CONCRETE ROAD (Sq.M)			0
DRAINAGE(M.)			0

T. I. L. LTD.

Asst. Engineer
Panihati Municipality

Chairman
Panihati Municipality

Badam Tala Kumarpara (34)

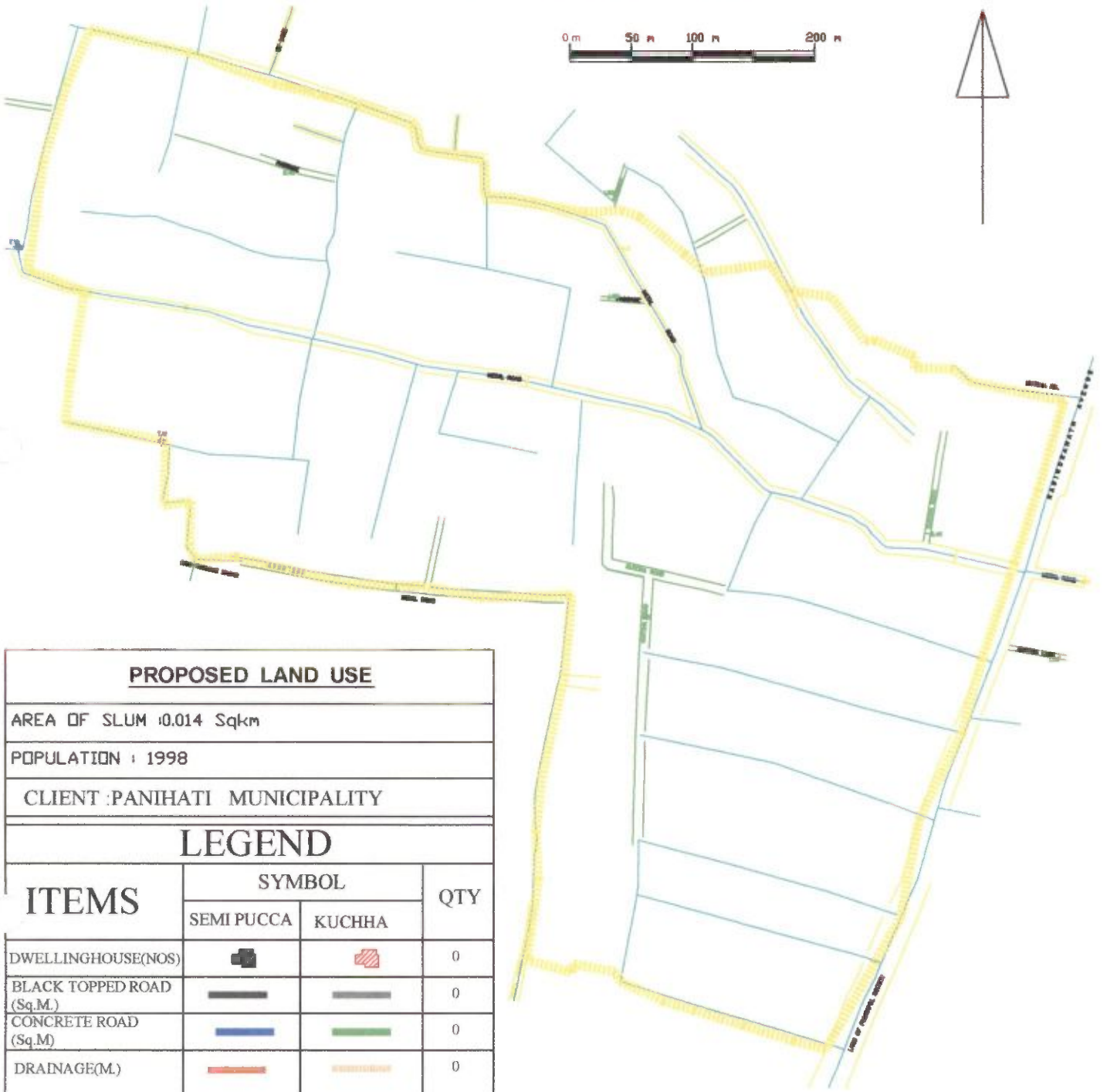


PROPOSED LAND USE			
AREA OF SLUM : 0.061 Sqkm			
POPULATION : 1578			
CLIENT : PANIHATI MUNICIPALITY			
LEGEND			
ITEMS	SYMBOL		QTY
	SEMI PUCCA	KUCHHA	
DWELLINGHOUSE(NOS)			11
BLACK TOPPED ROAD (Sq.M)			0
CONCRETE ROAD (Sq.M)			0
DRAINAGE(M.)			0
PIPELINE(M.)			0

Asst. Engineer
Panihati Municipality

Chairman
Panihati Municipality

Priya Nagar (35)



PROPOSED LAND USE

AREA OF SLUM : 0.014 Sqkm

POPULATION : 1998

CLIENT : PANIHATI MUNICIPALITY

LEGEND

ITEMS	SYMBOL		QTY
	SEMI PUCCA	KUCHHA	
DWELLINGHOUSE(NOS)			0
BLACK TOPPED ROAD (Sq.M)			0
CONCRETE ROAD (Sq.M)			0
DRAINAGE(M.)			0


Asst. Engineer
Panihati Municipality


Chairman
Panihati Municipality

PROPOSED LAND USE

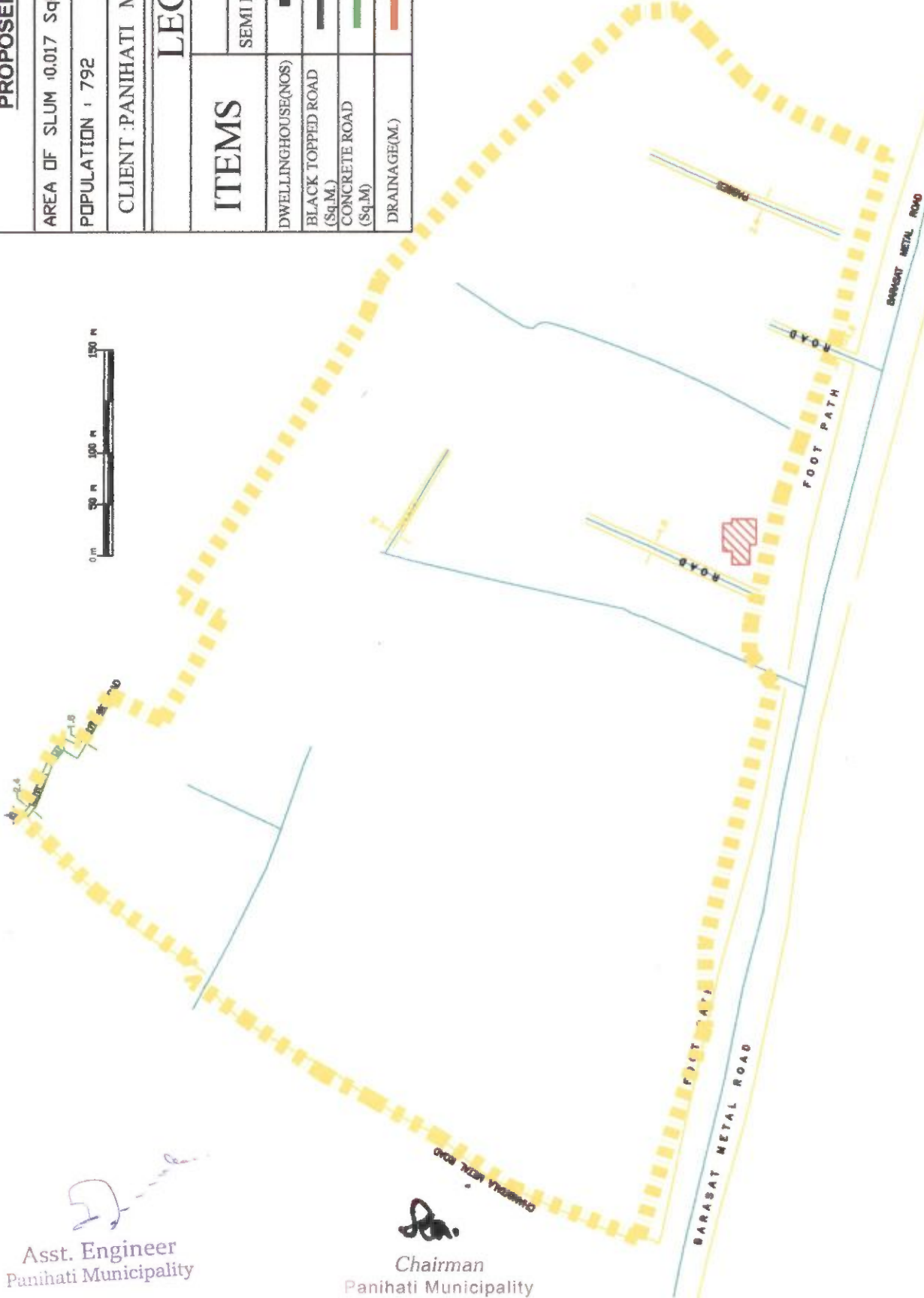
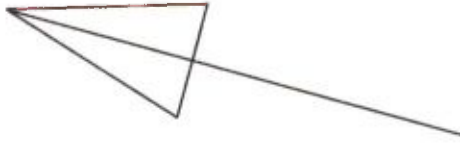
AREA OF SLUM : 0.017 Sqkm

POPULATION : 792

CLIENT : PANIHATI MUNICIPALITY

LEGEND

ITEMS	SYMBOL		QTY
	SEMI PUCCA	KUCHHA	
DWELLINGHOUSE(NOS)			01
BLACK TOPPED ROAD (Sq.M)			0
CONCRETE ROAD (Sq.M)			0
DRAINAGE(M)			0



Ghola Bus Stand Adibasi Pally(36)

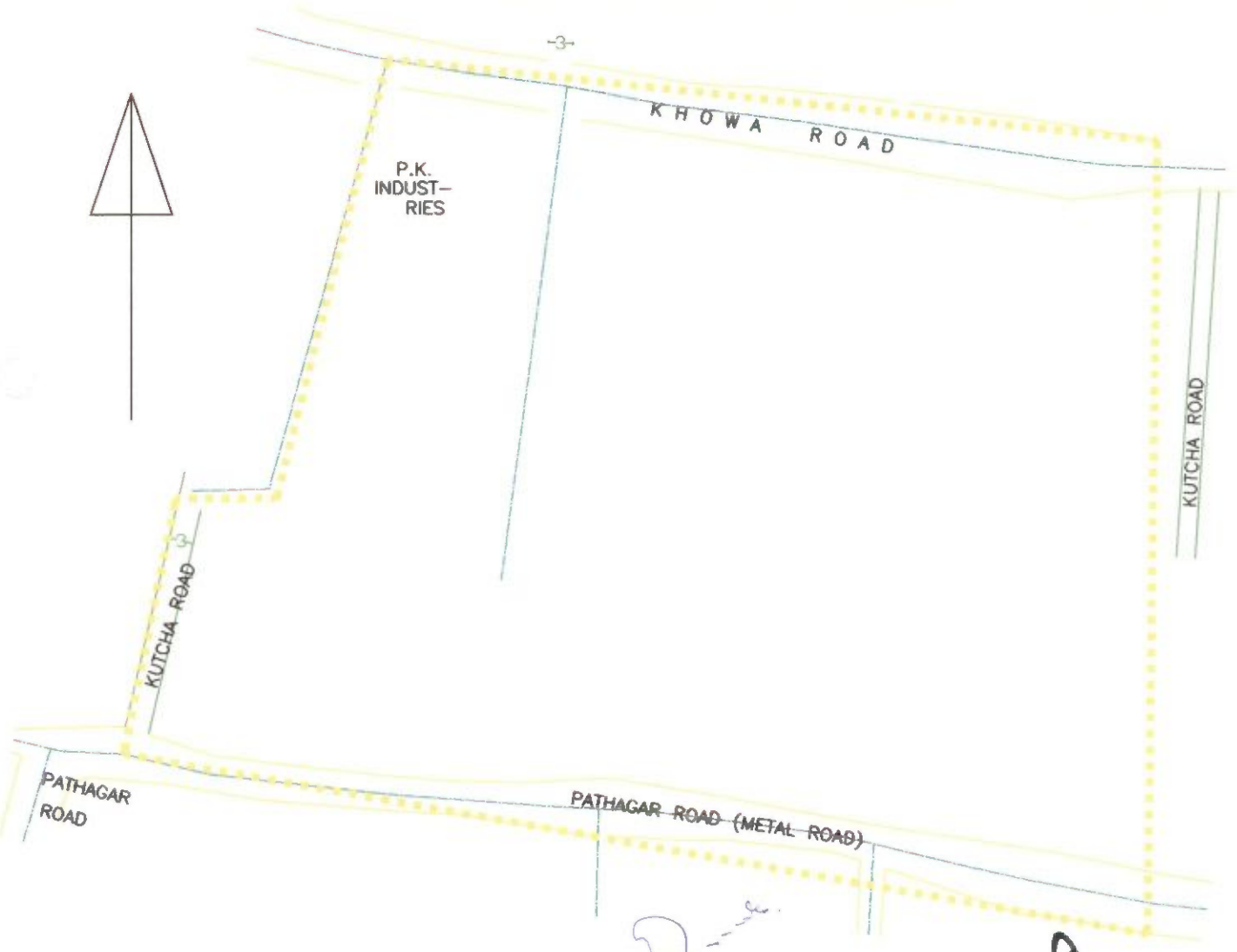
[Signature]
Asst. Engineer
Panihati Municipality

[Signature]
Chairman
Panihati Municipality

Adibashi Pally Harish Chandr Dutta Rd. (38)



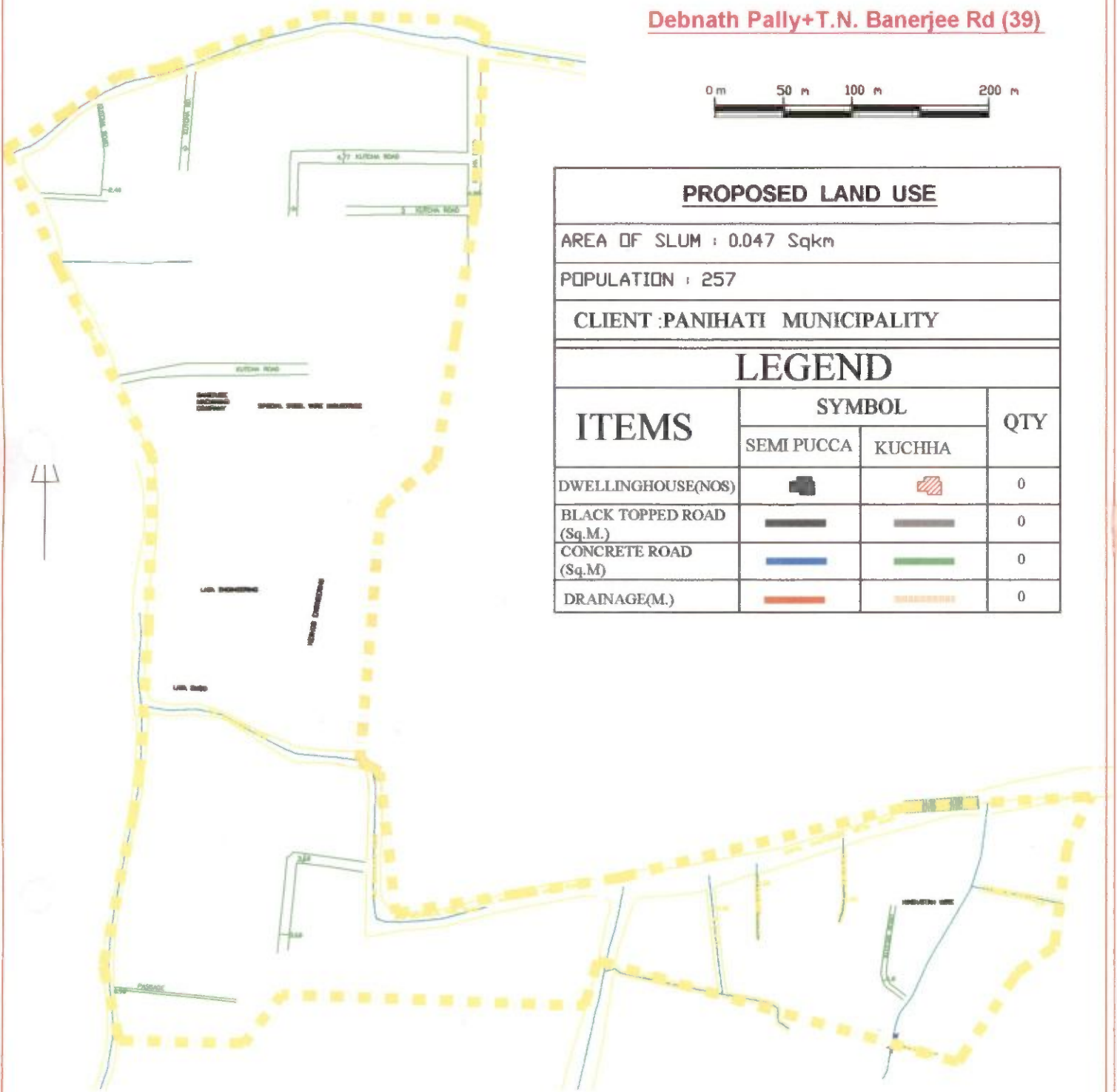
PROPOSED LAND USE			
AREA OF SLUM : 0.001 Sqkm			
POPULATION : 128			
CLIENT : PANIHATI MUNICIPALITY			
LEGEND			
ITEMS	SYMBOL		QTY
	SEMI PUCCA	KUCHHA	
DWELLINGHOUSE(NOS)			0
BLACK TOPPED ROAD (Sq.M)			0
CONCRETE ROAD (Sq.M)			0
DRAINAGE(M)			0



Asst. Engineer
Panihati Municipality

Chairman
Panihati Municipality

Debnath Pally+T.N. Banerjee Rd (39)



PROPOSED LAND USE			
AREA OF SLUM : 0.047 Sqkm			
POPULATION : 257			
CLIENT : PANIHATI MUNICIPALITY			
LEGEND			
ITEMS	SYMBOL		QTY
	SEMI PUCCHA	KUCHHA	
DWELLINGHOUSE(NOS)			0
BLACK TOPPED ROAD (Sq.M.)			0
CONCRETE ROAD (Sq.M)			0
DRAINAGE(M.)			0

Asst. Engineer
Panihati Municipality

Chairman
Panihati Municipality

Ram Kripa Basti (40)









PROPOSED LAND USE

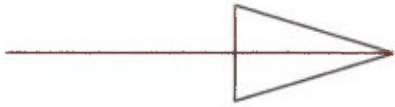
AREA OF SLUM : 0.030 Sqkm

POPULATION : 894

CLIENT : PANIHATI MUNICIPALITY

LEGEND

ITEMS	SYMBOL		QTY
	SEMI PUCCA	KUCHHA	
DWELLINGHOUSE(NOS)			2
BLACK TOPPED ROAD (Sq.M)			0
CONCRETE ROAD (Sq.M)			0
DRAINAGE(M.)			0



Asst. Engineer
Panihati Municipality


Chairman
Panihati Municipality

Trannath Banerjee Road + Chand Dalan Ghat Rd (41)



PROPOSED LAND USE

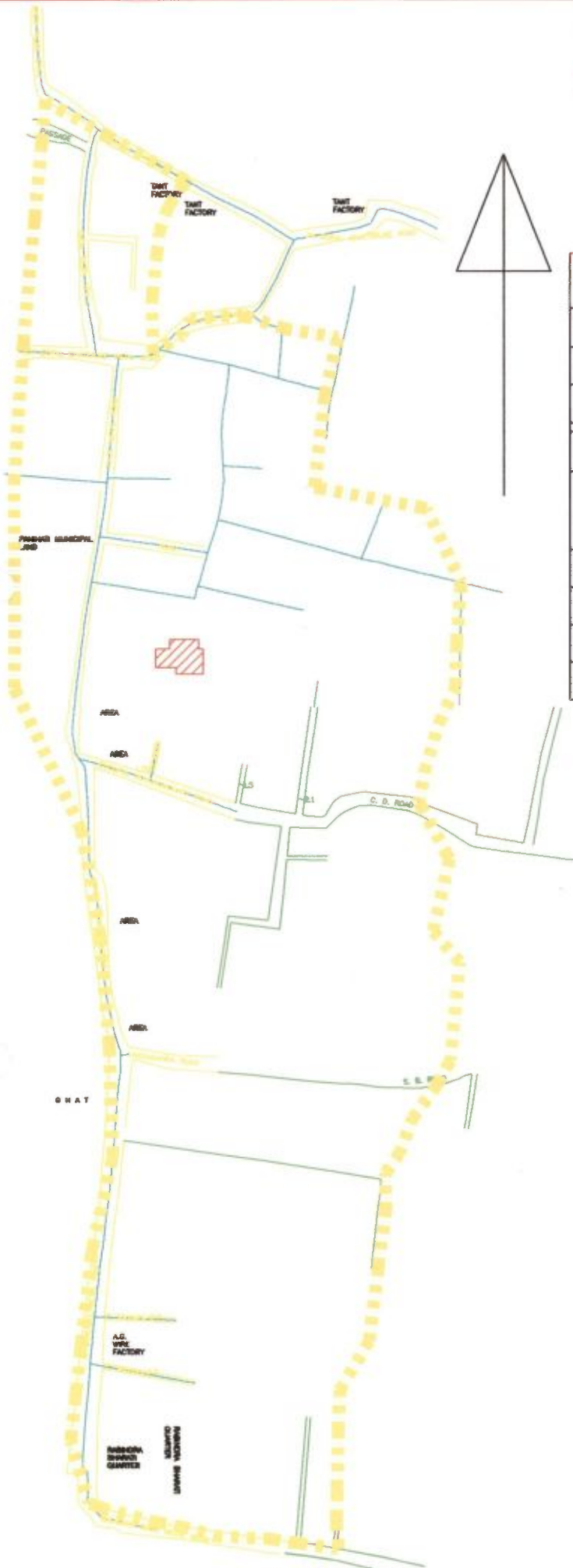
AREA OF SLUM : 0.028 Sqkm

POPULATION : 846

CLIENT : PANIHATI MUNICIPALITY

LEGEND

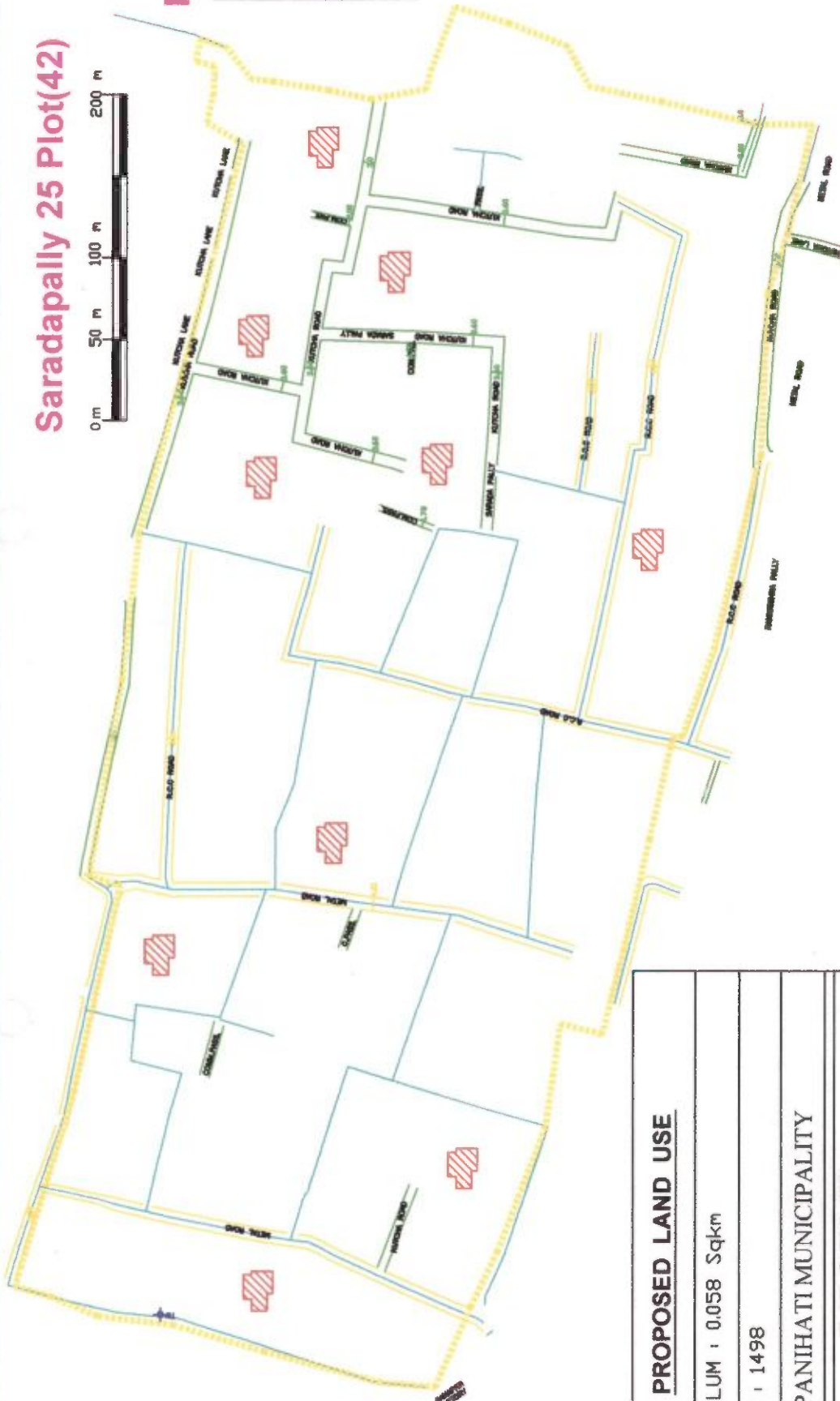
ITEMS	SYMBOL		QTY
	SEMI PUCCA	KUCHHA	
DWELLINGHOUSE(NOS)			01
BLACK TOPPED ROAD (Sq.M)			0
CONCRETE ROAD (Sq.M)			0
DRAINAGE(M)			0



Asst. Engineer
Panihati Municipality

Chairman
Panihati Municipality

Saradapally 25 Plot(42)



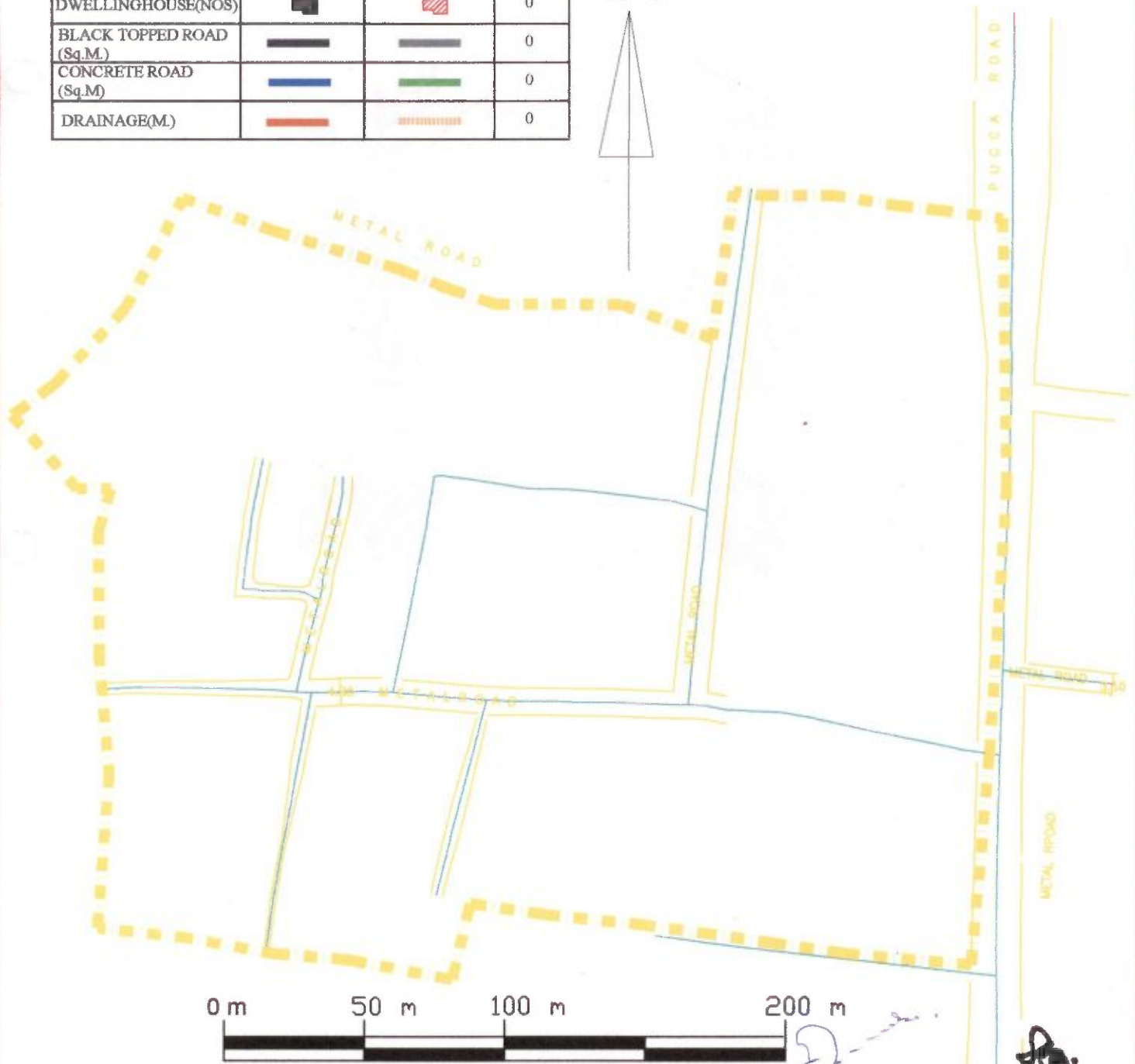
Asstt. Engineer
Panihat Municipal

CHAIRMAN
PANIHATI MUNICIPALITY

PROPOSED LAND USE			
AREA OF SLUM : 0.058 Sqkm			
POPULATION : 1498			
CLIENT : PANIHATI MUNICIPALITY			
LEGEND			
ITEMS	SYMBOL		QTY
	SEMI PUCCA	KUCHHA	
DWELLINGHOUSE(NOS)			10
BLACK TOPPED ROAD (Sq.M.)			0
CONCRETE ROAD (Sq.M)			0
DRAINAGE(M.)			0
PIPELINE(M.)			0

2no. Mahajati Nagar (43)

PROPOSED LAND USE			
AREA OF SLUM : 0.018 Sqkm			
POPULATION : 957			
CLIENT : PANIHATI MUNICIPALITY			
LEGEND			
ITEMS	SYMBOL		QTY
	SEMI PUCCA	KUCHHA	
DWELLINGHOUSE(NOS)			0
BLACK TOPPED ROAD (Sq.M)			0
CONCRETE ROAD (Sq.M)			0
DRAINAGE(M)			0



Asst. Engineer
Panihati Municipality

Chairman
Panihati Municipality

PROPOSED LAND USE

AREA OF SLUM :0.015 Sqkm


POPULATION :846

CLIENT :PANIHATI MUNICIPALITY

LEGEND

ITEMS	SYMBOL		QTY
	SEMI PUCCA	KUCHHA	
DWELLINGHOUSE(NOS)			9
BLACK TOPPED ROAD (Sq.M)			0
CONCRETE ROAD (Sq.M)			0
DRAINAGE(M.)			0

Raja Bagan (44)



Asst. Engineer
Panihati Municipality

Chairman
Panihati Municipality

2 No. Subhas Nagar (45)



PROPOSED LAND USE

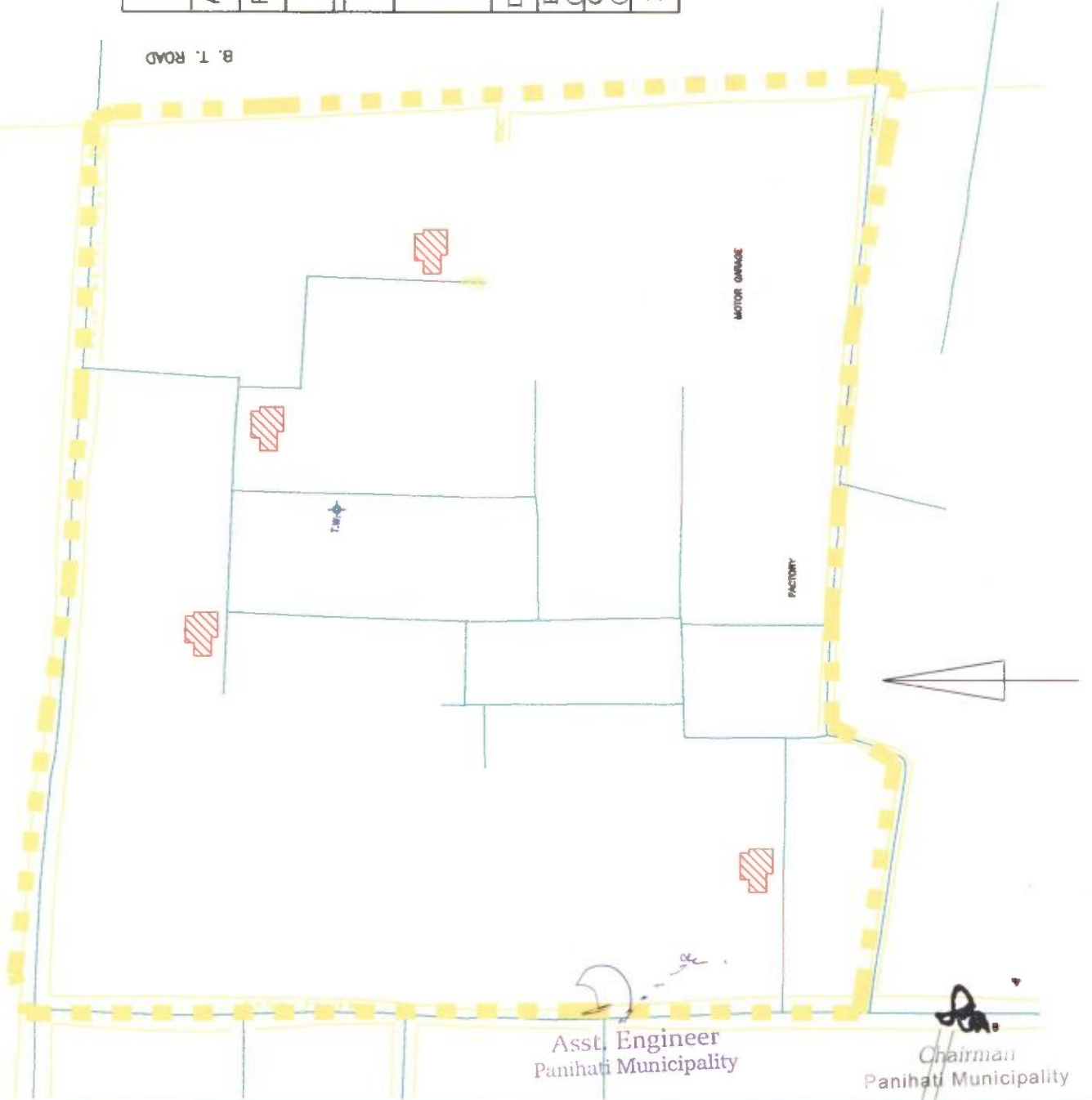
AREA OF SLUM : 0.046 Sqkm

POPULATION : 1358

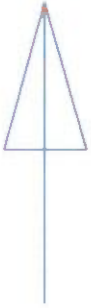
CLIENT : PANIHATI MUNICIPALITY

LEGEND

ITEMS	SYMBOL		QTY
	SEMI PUCCA	KUCHHA	
DWELLINGHOUSE(NOS)			04
BLACK TOPPED ROAD (Sq.M)			0
CONCRETE ROAD (Sq.M)			0
DRAINAGE(M.)			0



Babur Bagan (46)



PROPOSED LAND USE			
AREA OF SLUM : 0.011 Sqkm			
POPULATION : 278			
CLIENT : PANIHATI MUNICIPALITY			
LEGEND			
ITEMS	SYMBOL		QTY
	SEMI PUCCA	KUCHHA	
DWELLINGHOUSE(NOS)			05
BLACK TOPPED ROAD (Sq.M)			0
CONCRETE ROAD (Sq.M)			0
DRAINAGE(M)			0

Asst. Engineer
Panihati Municipality

Chairman
Panihati Municipality









PROPOSED LAND USE

AREA OF SLUM : 0.036 Sqkm

POPULATION : 2029

CLIENT : PANIHATI MUNICIPALITY

LEGEND

ITEMS	SYMBOL		QTY
	SEMI PUCCA	KUCHHA	
DWELLINGHOUSE(NOS)			15
BLACK TOPPED ROAD (Sq.M.)			0
CONCRETE ROAD (Sq.M.)			0
DRAINAGE(M.)			0

Swasti Nagar (47)




N



Asst. Engineer
Panihati Municipality

Chairman
Panihati Municipality

Aswini Dutta Rd (48)



PROPOSED LAND USE			
AREA OF SLUM : 0.036 Sqkm			
POPULATION : 358			
CLIENT : PANIHATI MUNICIPALITY			
LEGEND			
ITEMS	SYMBOL		QTY
	SEMI PUCCA	KUCHHA	
DWELLINGHOUSE(NOS)			0
BLACK TOPPED ROAD (Sq.M.)			0
CONCRETE ROAD (Sq.M.)			0
DRAINAGE(M.)			0



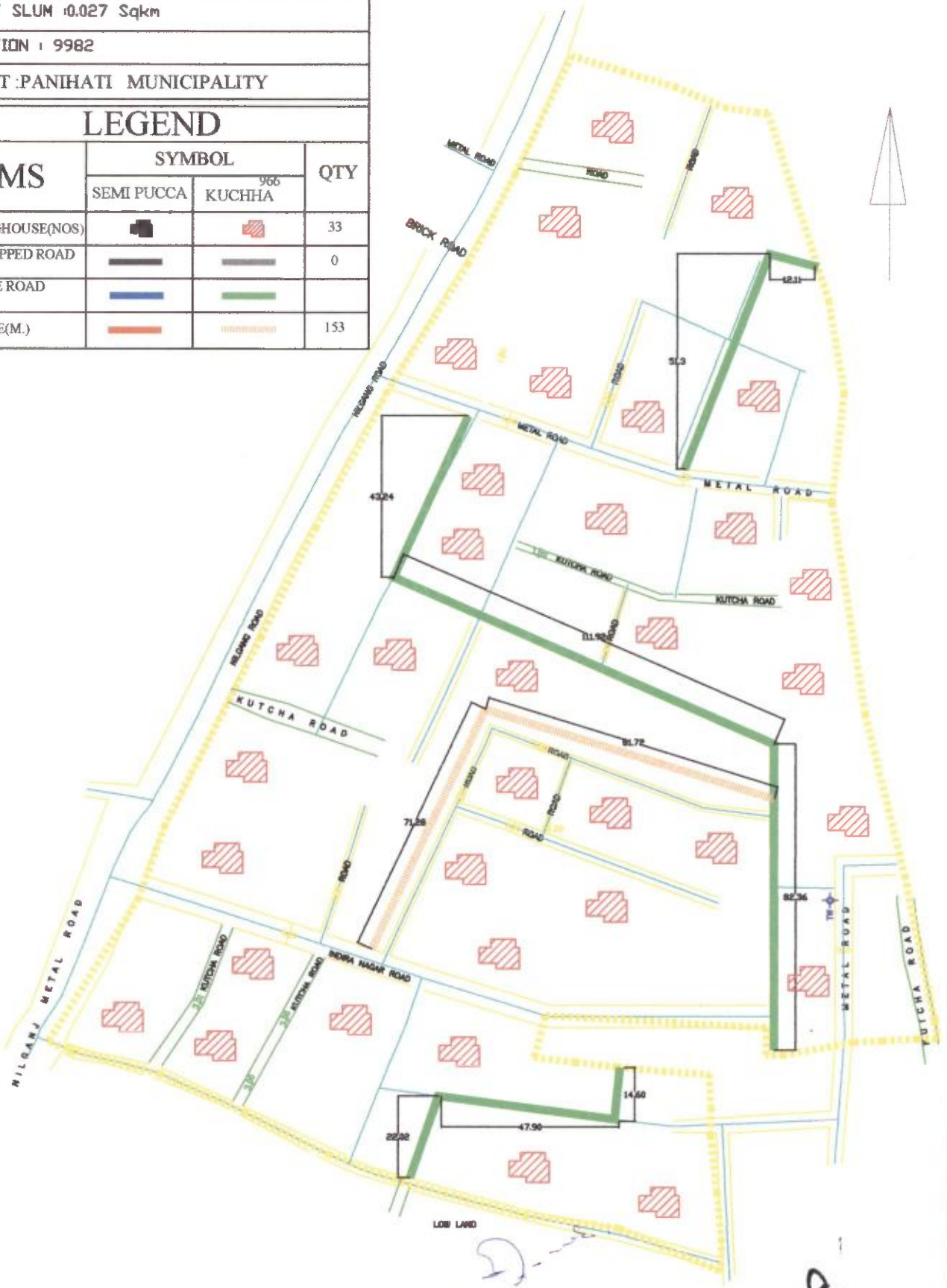
Asst. Engineer
Panihati Municipality

Chairman
Panihati Municipality

Indira Nagar + 11 Plot (49)



PROPOSED LAND USE			
AREA OF SLUM : 0.027 Sqkm			
POPULATION : 9982			
CLIENT : PANIHATI MUNICIPALITY			
LEGEND			
ITEMS	SYMBOL		QTY
	SEMI PUCCA	KUCHHA ⁹⁶⁶	
DWELLINGHOUSE(NOS)			33
BLACK TOPPED ROAD (Sq.M.)			0
CONCRETE ROAD (Sq.M)			
DRAINAGE(M.)			153

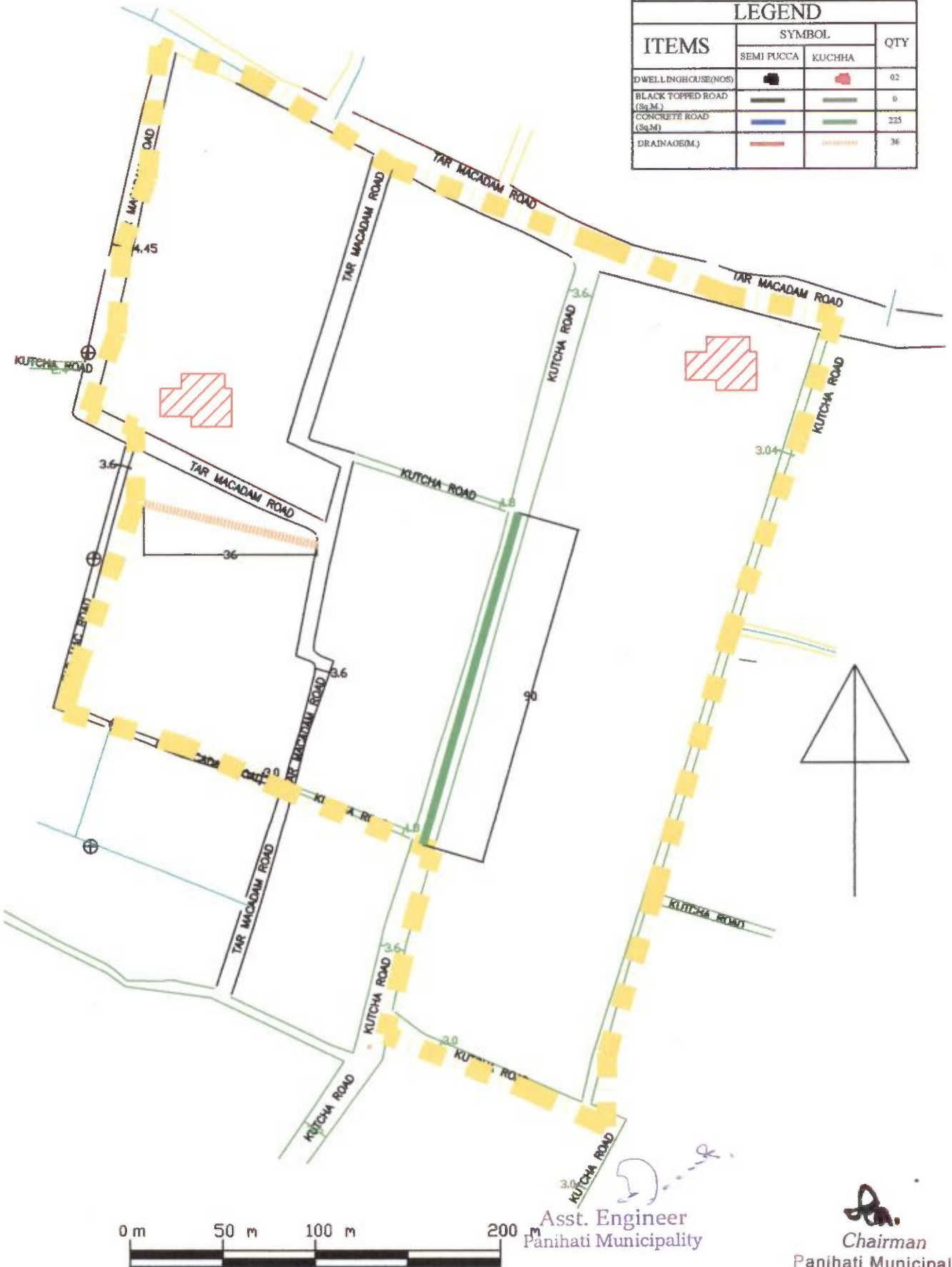


Asst. Engineer
Panihati Municipality

Chairman
Panihati Municipality

6No. Mahajati Nagar Colony (51)

PROPOSED LAND USE			
AREA OF SLUM : 0.013 Sqkm			
POPULATION : 1754			
CLIENT : PANIHATI MUNICIPALITY			
LEGEND			
ITEMS	SYMBOL		QTY
	SEMI PUCCA	KUCHHA	
DWELLINGHOUSE(NOS)			02
BLACK TOPPED ROAD (Sq.M.)			0
CONCRETE ROAD (Sq.M.)			225
DRAINAGE(Sq.M.)			36



Asst. Engineer
Panihati Municipality

Chairman
Panihati Municipality

1 NO. TOWN COLONY (52)



PROPOSED LAND USE

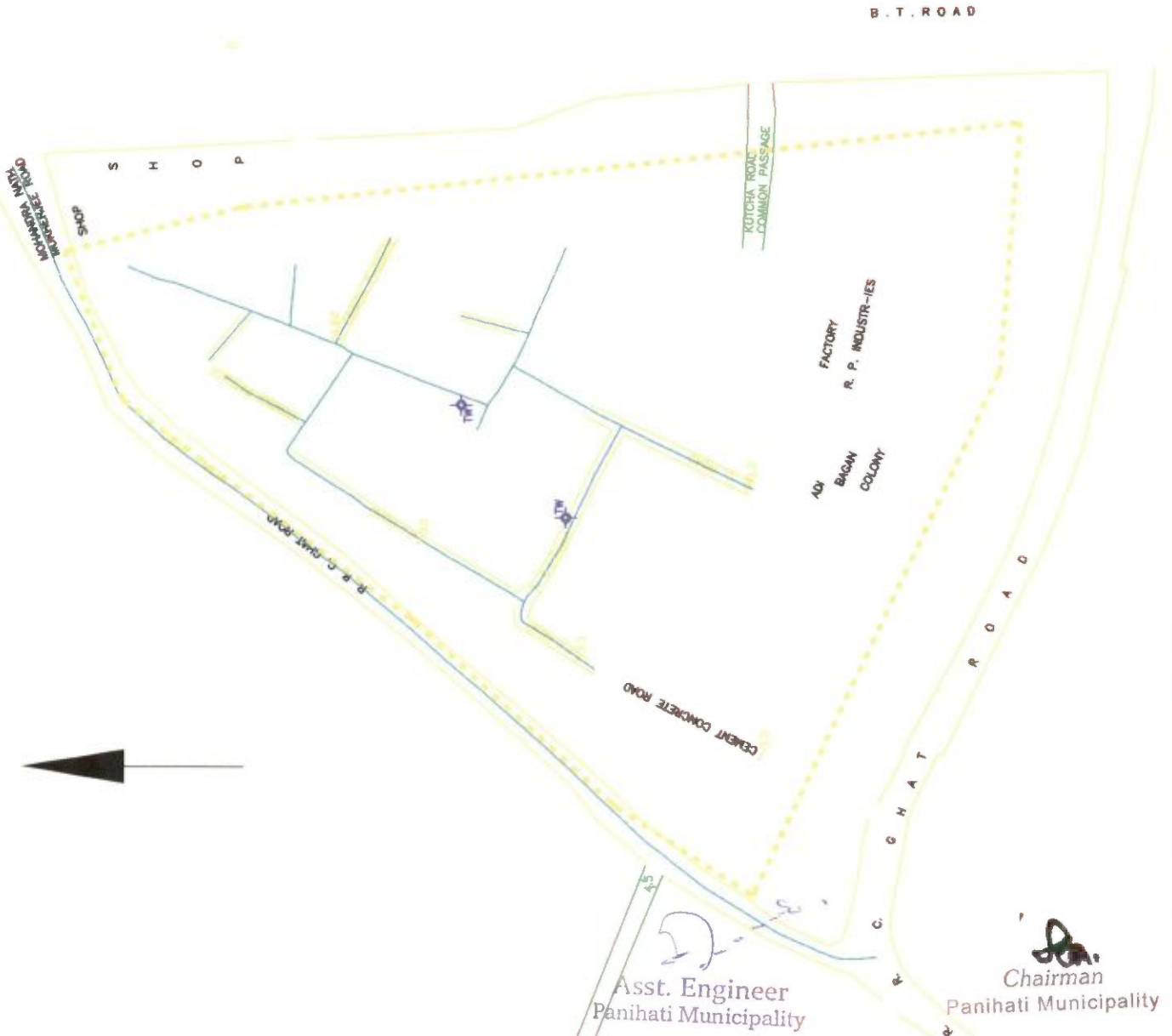
AREA OF SLUM : 0.013 Sqkm

POPULATION : 943

CLIENT : PANIHATI MUNICIPALITY

LEGEND

ITEMS	SYMBOL		QTY
	SEMI PUCCA	KUCHHA	
DWELLINGHOUSE(NOS)			0
BLACK TOPPED ROAD (Sq.M)			0
CONCRETE ROAD (Sq.M)			0
DRAINAGE(M.)			0



Asst. Engineer
Panihati Municipality

Chairman
Panihati Municipality

Bankim pally (53)

PROPOSED LAND USE

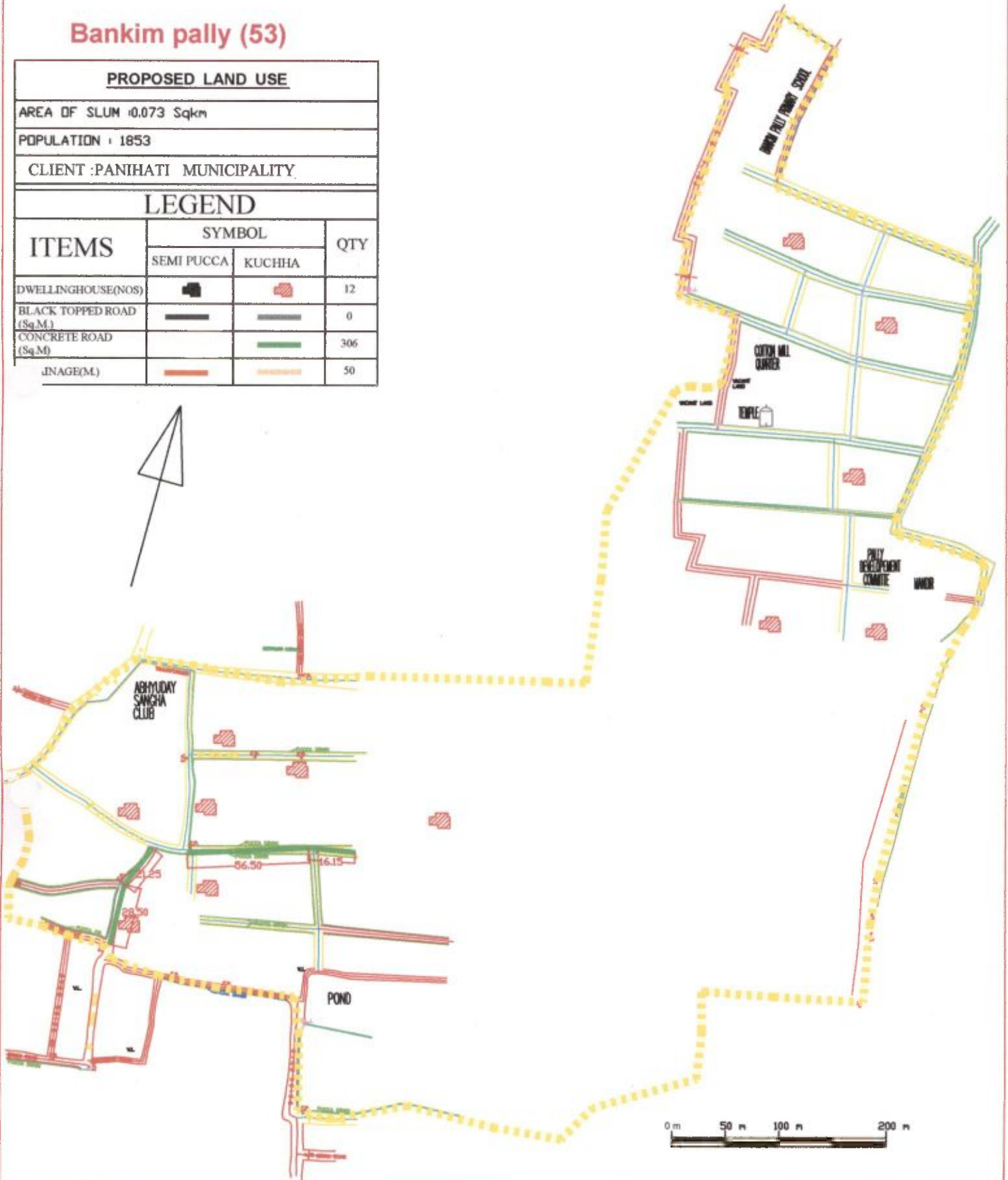
AREA OF SLUM : 0.073 Sqkm

POPULATION : 1853

CLIENT : PANIHATI MUNICIPALITY

LEGEND

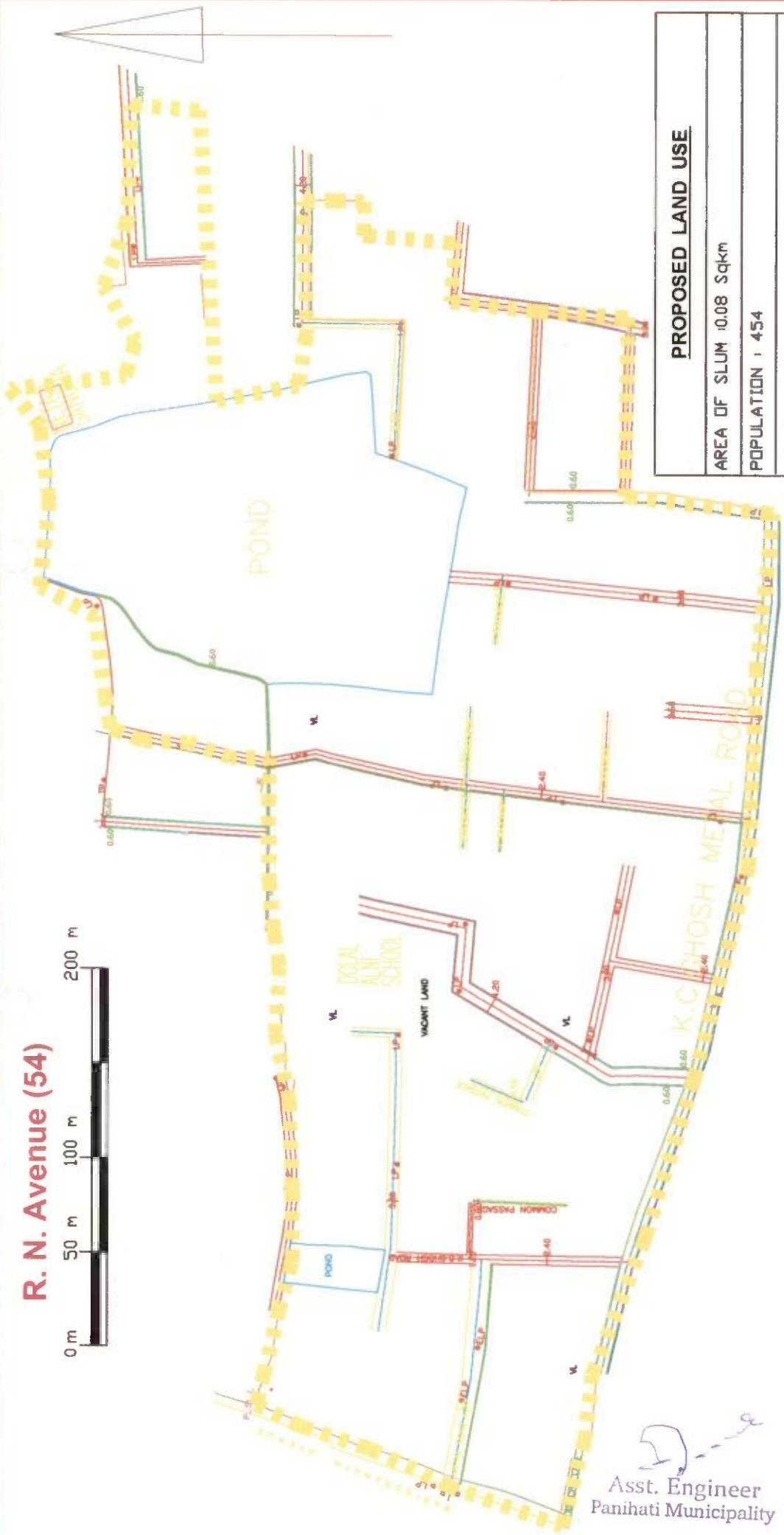
ITEMS	SYMBOL		QTY
	SEMI PUCCA	KUCHHA	
DWELLINGHOUSE(NOS)			12
BLACK TOPPED ROAD (Sq.M)			0
CONCRETE ROAD (Sq.M)			306
INAGE(M)			50



Asst. Engineer
Panihati Municipality

Chairman
Panihati Municipality

R. N. Avenue (54)



PROPOSED LAND USE

AREA OF SLUM : 0.08 Sqkm

POPULATION : 454

CLIENT : PANIHATI MUNICIPALITY

ITEMS	SYMBOL		QTY
	SEMI PUCCA	KUCHHA	
DWELLINGHOUSE(NOS)			0
BLACK TOPPED ROAD (Sq.M)			0
CONCRETE ROAD (Sq.M)			0
DRAINAGE(M)			0

LEGEND

Asst. Engineer
Panihati Municipality

Chairman
Panihati Municipality

Uttar Natagar Khalpar (55)

Khardah Khal

N



CHAIRMAN
PANIHATI MUNICIPALITY

Asstt. Engineer
Panihati Municipality

PROPOSED LAND USE		
AREA OF SLUM : 0.061 Sqkm		
POPULATION : 1345		
CLIENT : PANIHATI MUNICIPALITY		
LEGEND		
ITEMS	SYMBOL	QTY
	SEMI PUCCA	
DWELLINGHOUSE(NOS)		1
BLACK TOPPED ROAD (Sq.M.)		0
CONCRETE ROAD (Sq.M)		0
DRAINAGE(M)		0
PIPELINE(M.)		0

Adarsha Pally (56)



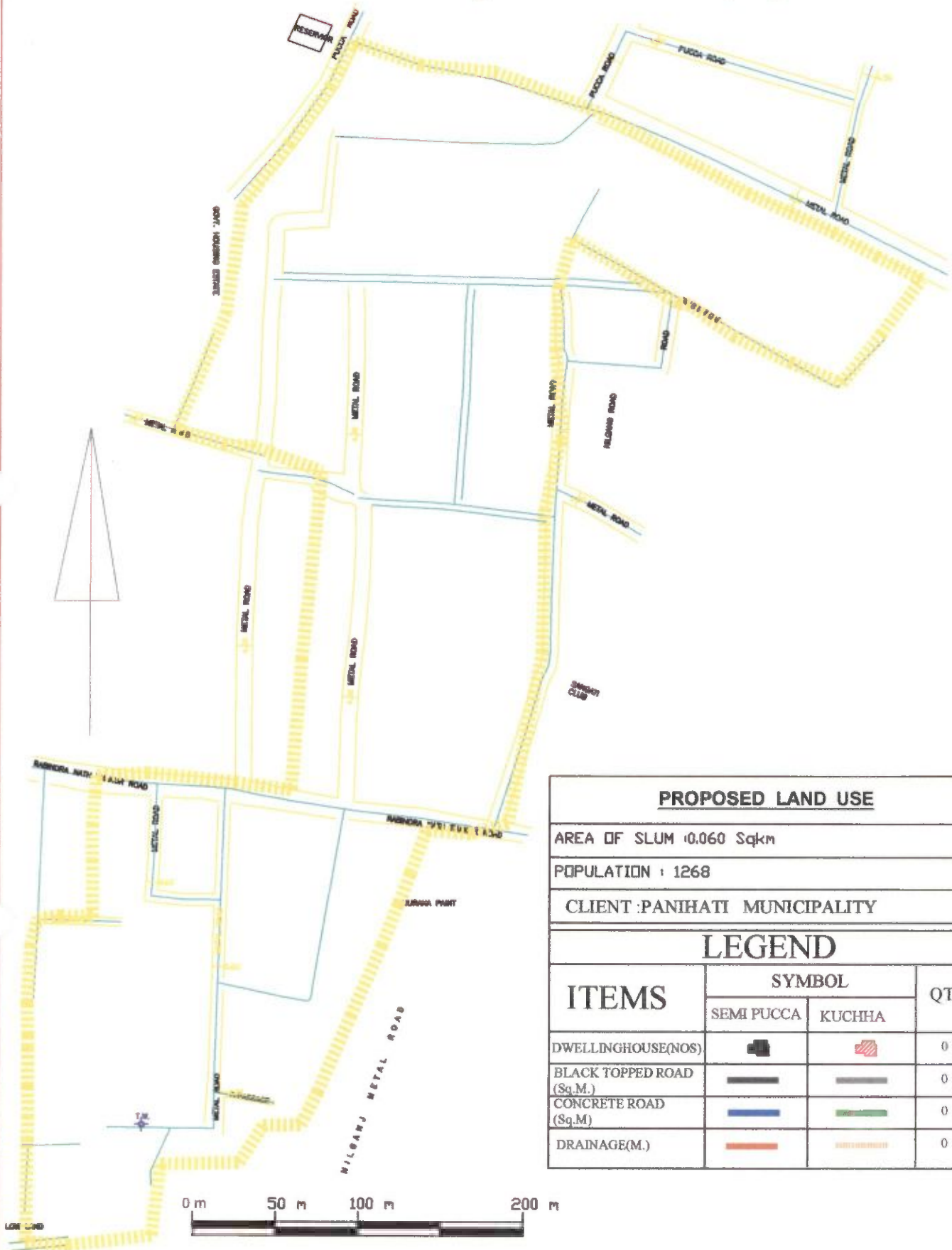
PROPOSED LAND USE			
AREA OF SLUM : 0.048 Sqkm			
POPULATION : 1197			
CLIENT : PANIHATI MUNICIPALITY			
LEGEND			
ITEMS	SYMBOL		QTY
	SEMI PUCCA	KUCHHA	
DWELLINGHOUSE(NOS)			03
BLACK TOPPED ROAD (Sq.M.)			0
CONCRETE ROAD (Sq.M)			0
DRAINAGE(M.)			0



Asst. Engineer
Panmati Municipality

Chairman
Panihati Municipality

3no. Govt. Colony R.N.T. Road (57)



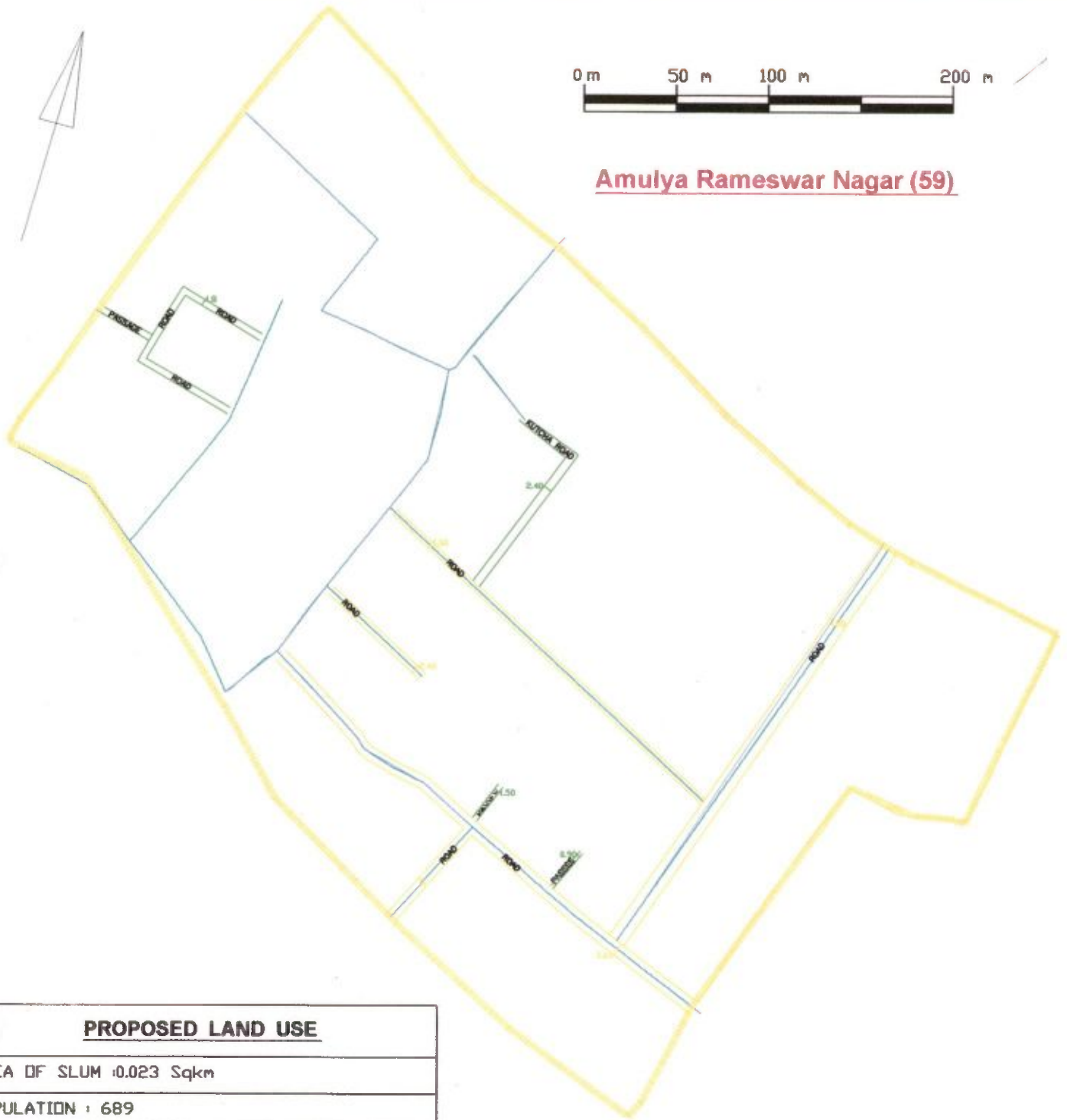
PROPOSED LAND USE			
AREA OF SLUM : 0.060 Sqkm			
POPULATION : 1268			
CLIENT : PANIHATI MUNICIPALITY			
LEGEND			
ITEMS	SYMBOL		QTY
	SEMI PUCCA	KUCHHA	
DWELLINGHOUSE(NOS)			0
BLACK TOPPED ROAD (Sq.M.)			0
CONCRETE ROAD (Sq.M)			0
DRAINAGE(M.)			0

Asst. Engineer
Panihati Municipality

Chairman
Panihati Municipality



Amulya Rameswar Nagar (59)



PROPOSED LAND USE

AREA OF SLUM : 0.023 Sqkm

POPULATION : 689

CLIENT : PANIHATI MUNICIPALITY

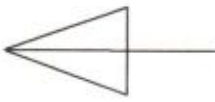
LEGEND

ITEMS	SEMI PUCCA	KUCHHA	
	SYMBOL	SYMBOL	QTY
DWELLINGHOUSE(NOS)			0
BLACK TOPPED ROAD (Sq.M)			0
CONCRETE ROAD (Sq.M)			0
DRAINAGE(M)			0

(Signature)
Asst. Engineer
Panihati Municipality

(Signature)
Chairman
Panihati Municipality

Pal Para (60)



RESERVOIR

PROPOSED LAND USE			
AREA OF SLUM : 0.008 Sqkm			
POPULATION : 392			
CLIENT : PANIHATI MUNICIPALITY			
LEGEND			
ITEMS	SYMBOL		QTY
	SEMI PUCCA	KUCHHA	
DWELLINGHOUSE(NOS)			02
BLACK TOPPED ROAD (Sq.M)			0
CONCRETE ROAD (Sq.M)			0
DRAINAGE(M.)			0

Asst. Engineer
Panihati Municipality

Chairman
Panihati Municipality

4no. Deshbandhu Nagar (61)

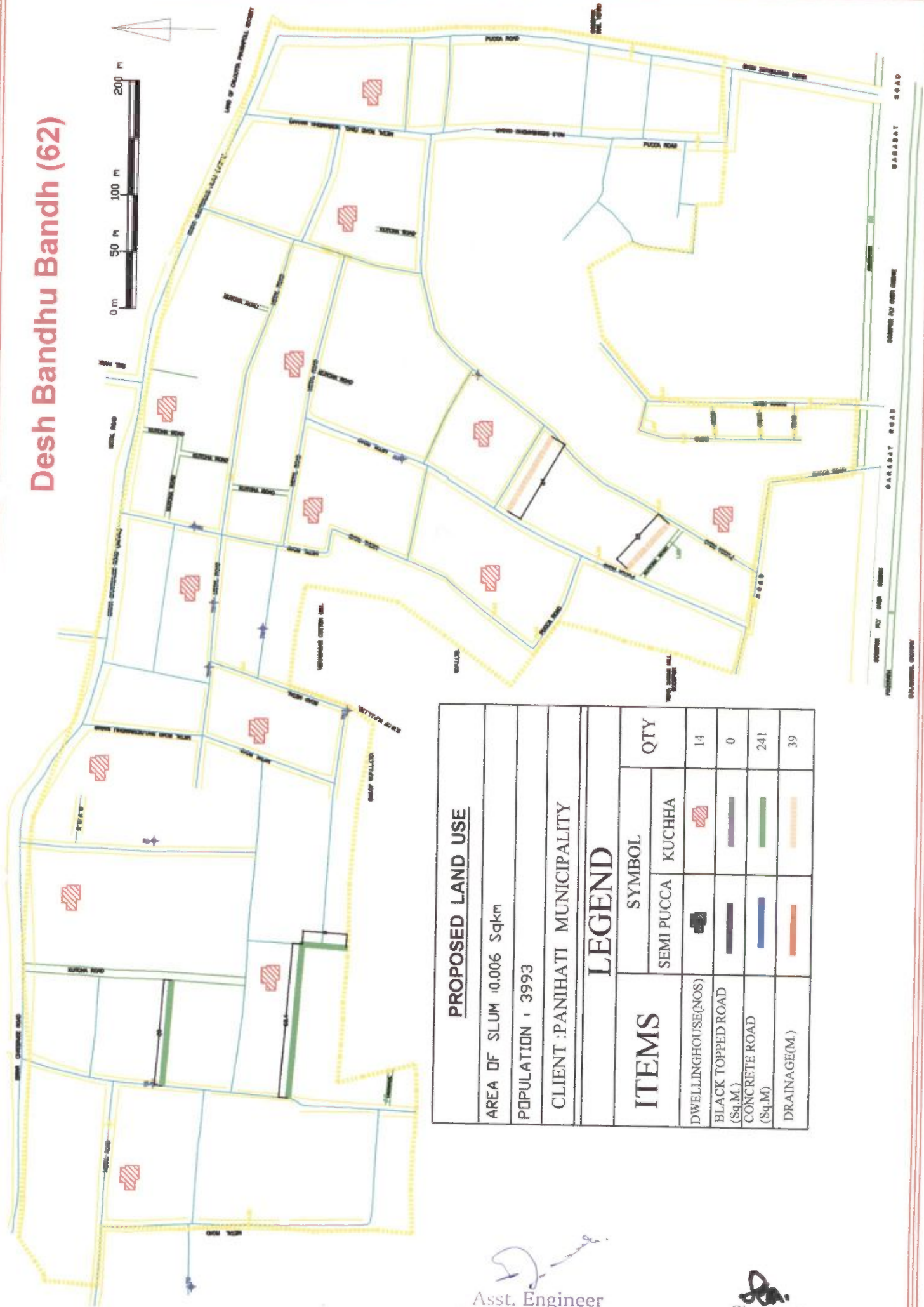
PROPOSED LAND USE			
AREA OF SLUM : 0.025 Sqkm			
POPULATION : 1987			
CLIENT : PANIHATI MUNICIPALITY			
LEGEND			
ITEMS	SYMBOL		QTY
	SEMI PUCCA	KUCHHA	
DWELLINGHOUSE(NOS)	■	■	5
BLACK TOPPED ROAD (Sq.M)	—	—	0
CONCRETE ROAD (Sq.M)	—	—	193
DRAINAGE(M)	—	—	31




 Asst. Engineer
 Panihati Municipality


 Chairman
 Panihati Municipality

Desh Bandhu Bandh (62)

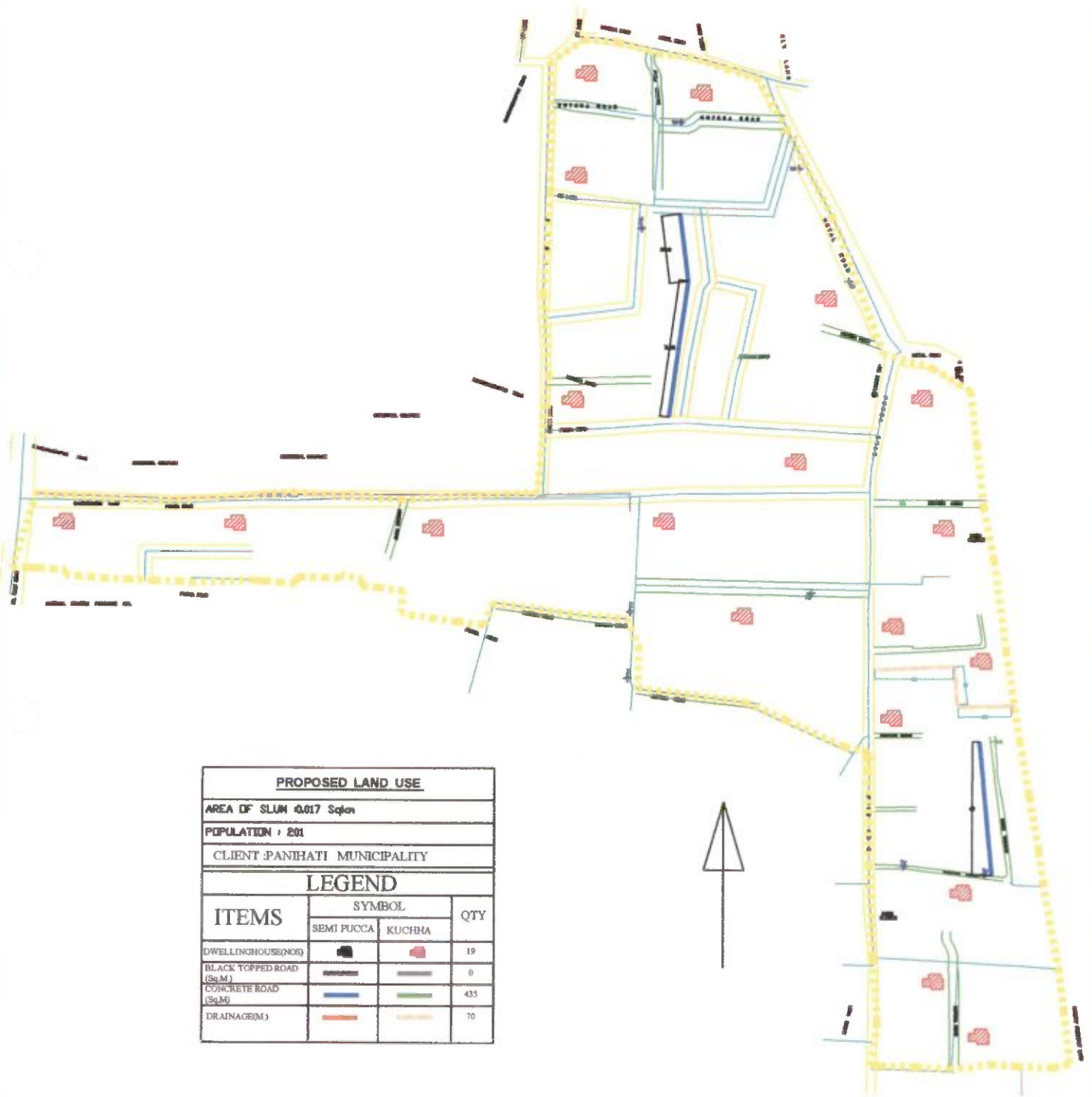


PROPOSED LAND USE			
AREA OF SLUM : 0.006 Sqkm			
POPULATION : 3993			
CLIENT : PANIHATI MUNICIPALITY			
LEGEND			
ITEMS	SYMBOL		QTY
	SEMI PUCCA	KUCHHA	
DWELLINGHOUSE(NOS)			14
BLACK TOPPED ROAD (Sq.M.)			0
CONCRETE ROAD (Sq.M)			241
DRAINAGE(M.)			39

Asst. Engineer
Panihati Municipality



Chairman
Panihati Municipality

Gandhi Nagar (63)




PROPOSED LAND USE			
AREA OF SLUM 0.017 Sqkm			
POPULATION : 201			
CLIENT PANIHATI MUNICIPALITY			
LEGEND			
ITEMS	SYMBOL		QTY
	SEMI PUCHA	KUCHHA	
DWELLINGHOUSE(NOS)			19
BLACK TOPPED ROAD (Sq.M)			0
CONCRETE ROAD (Sq.M)			435
DRAINAGE(M)			70



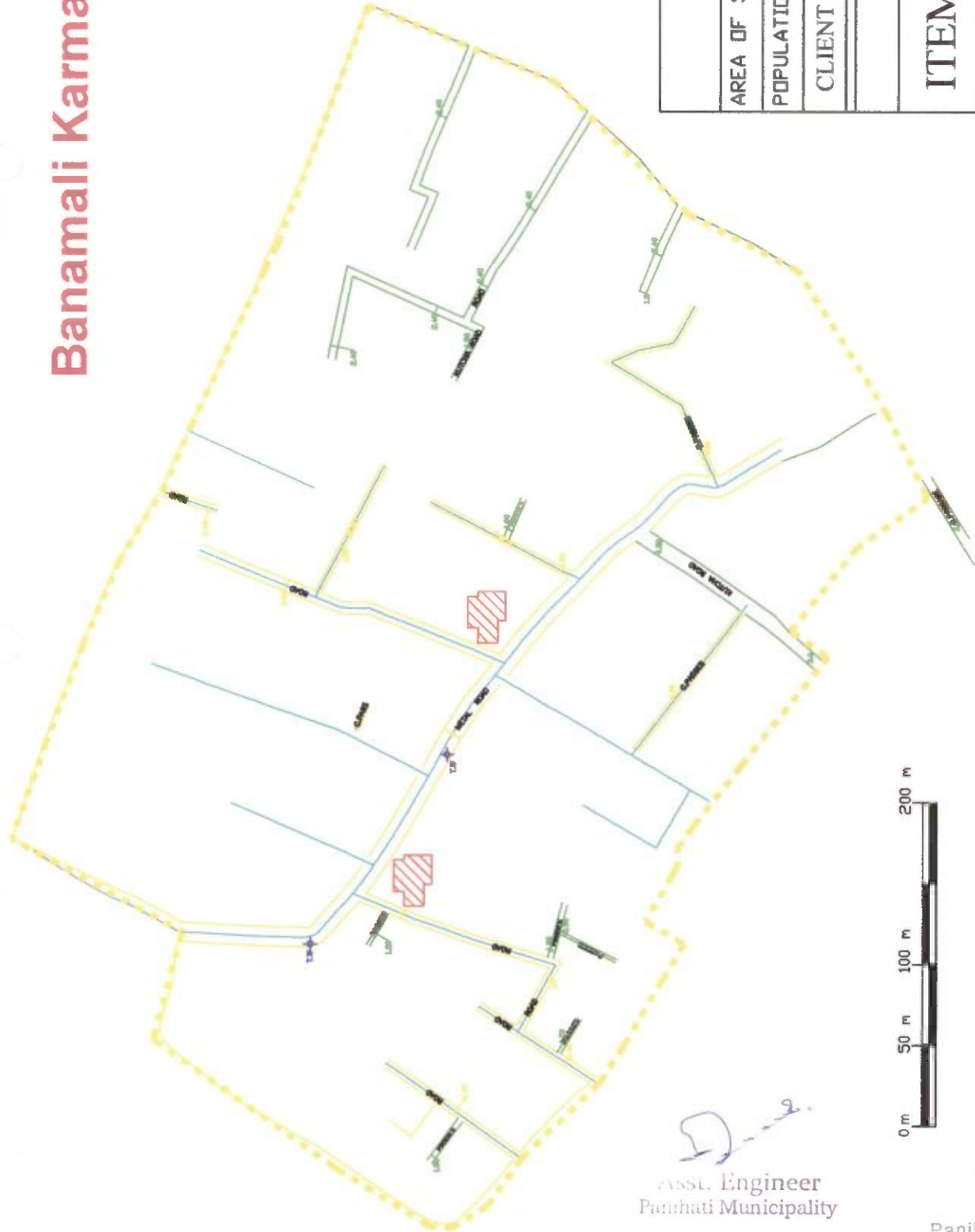
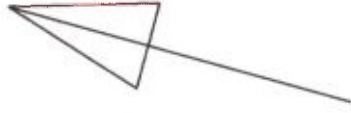



 Asst. Engineer
 Panihati Municipality



 Chairman
 Panihati Municipality

Banamali Karmakar Road (64)



PROPOSED LAND USE

AREA OF SLUM : 0.057 Sqkm

POPULATION : 1398

CLIENT : PANIHATI MUNICIPALITY

LEGEND

ITEMS	SYMBOL		QTY
	SEMI PUCCA	KUCHHA	
DWELLINGHOUSE(NOS)			02
BLACK TOPPED ROAD (Sq.M)			0
CONCRETE ROAD (Sq.M)			0
DRAINAGE(M)			0

Asst. Engineer
Panihati Municipality

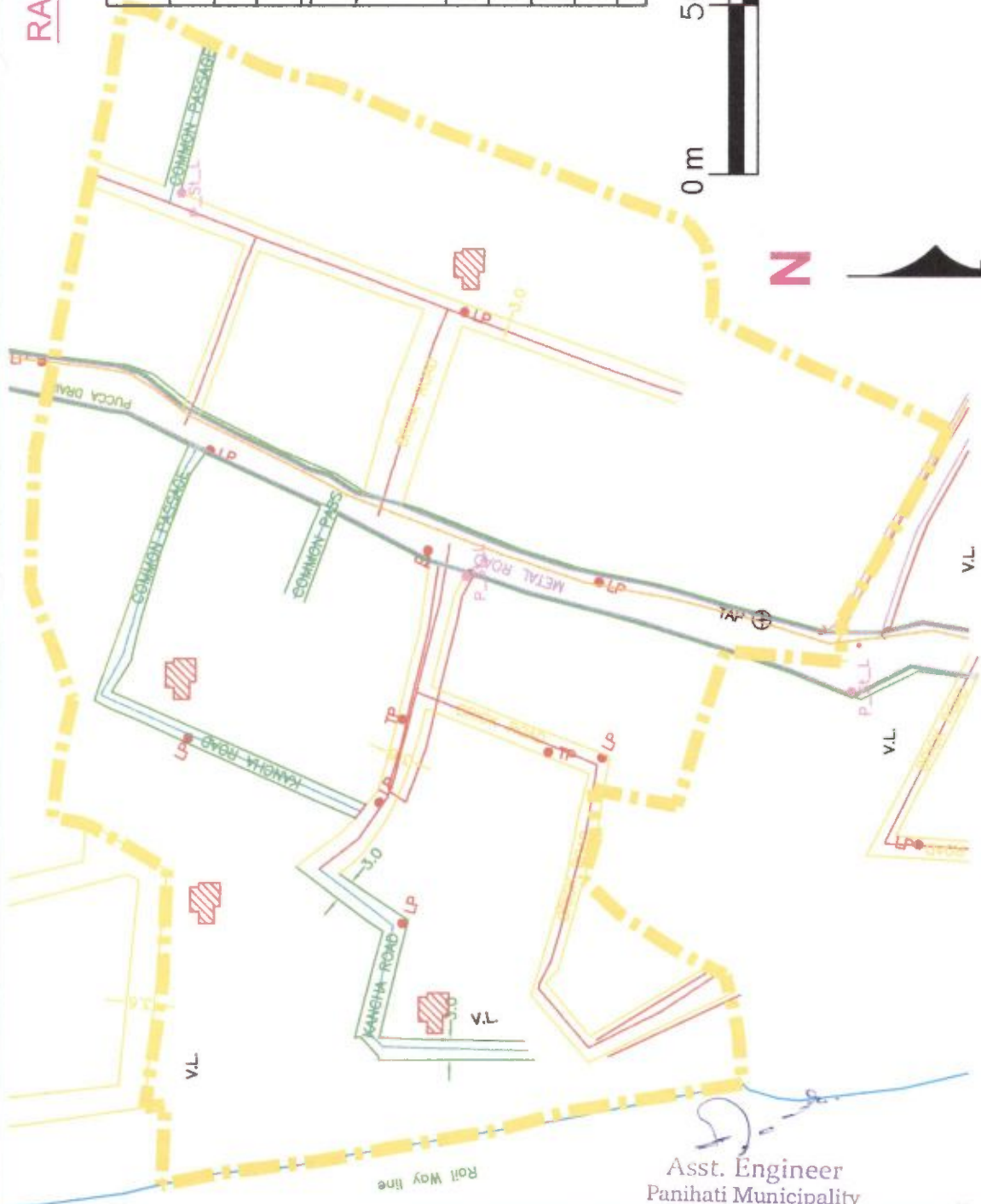
Chairman
Panihati Municipality

RAMCHANDRAPUR UTTARPALLY (65)

PROPOSED LAND USE			
AREA OF SLUM : 0.083 Sqkm			
POPULATION : 907			
CLIENT : PANIHATI MUNICIPALITY			
LEGEND			
ITEMS	SYMBOL		QTY
	SEMI PUCCA	KUCHHA	
DWELLINGHOUSE(NOS)			04
BLACK TOPPED ROAD (Sq.M)			0
CONCRETE ROAD (Sq.M)			0
DRAINAGE(M)			0
PIPELINE(M)			0



N

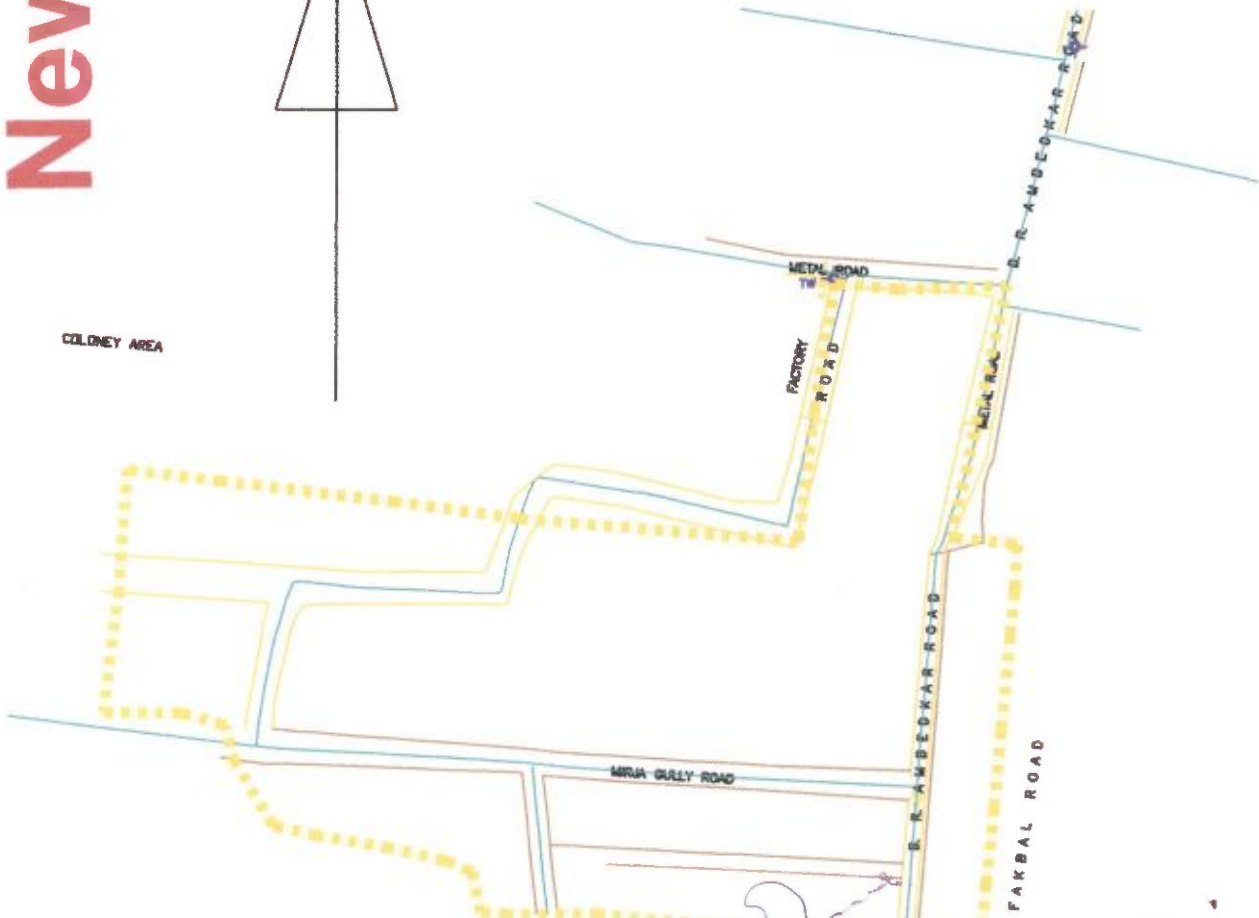



Asst. Engineer
Panihati Municipality

[Signature]
Chairman
Panihati Municipality

New Basti (66)

COLONEY AREA



Asst. Engineer
Panihati Municipality


Chairman
Panihati Municipality









PROPOSED LAND USE

AREA OF SLUM : 0.030 Sqkm

POPULATION : 879

CLIENT : PANIHATI MUNICIPALITY

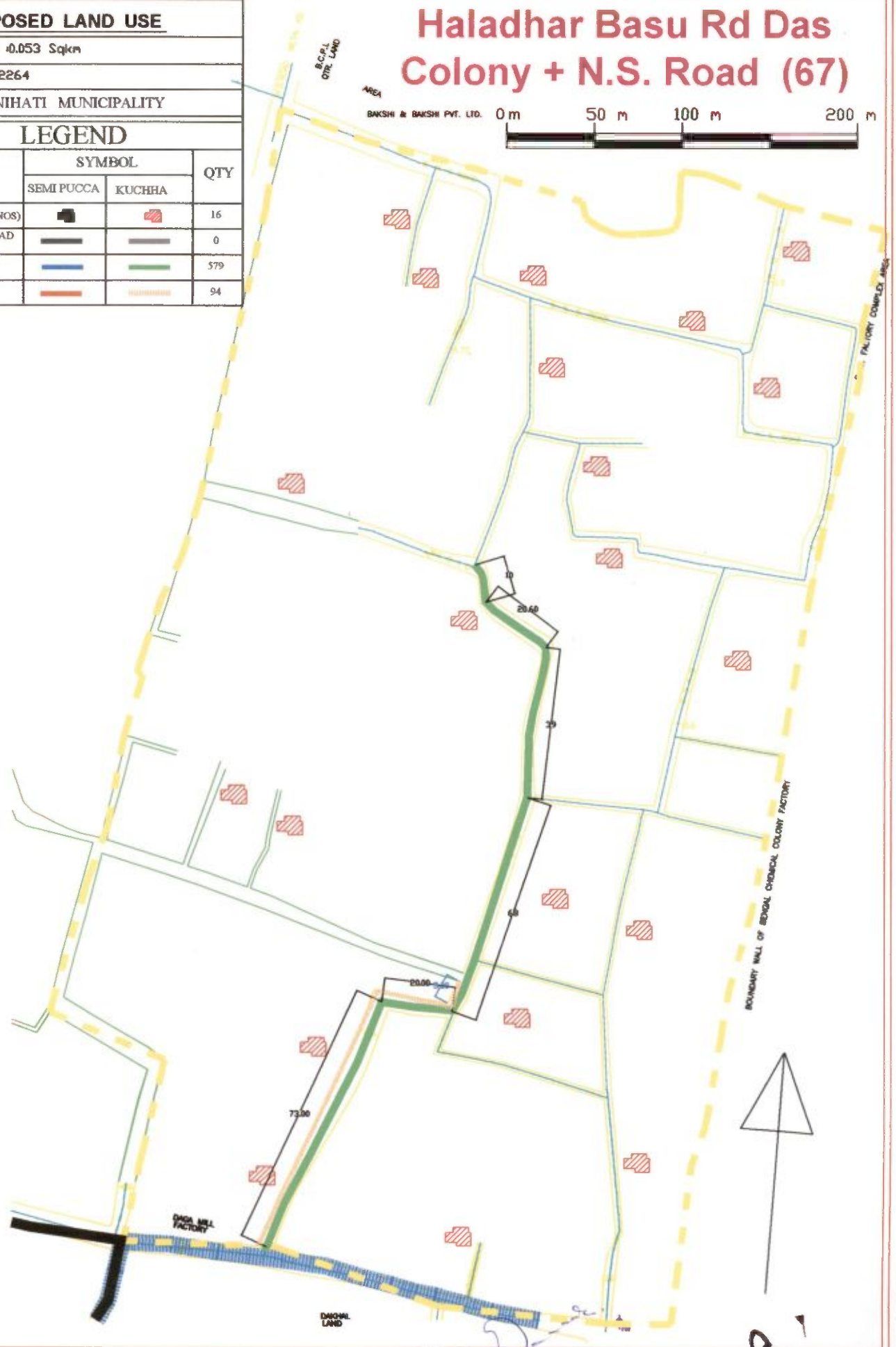
LEGEND

ITEMS	SYMBOL		QTY
	SEMI PUCCA	KUCHHA	
DWELLINGHOUSE(NOS)			0
BLACK TOPPED ROAD (Sq.M)			0
CONCRETE ROAD (Sq.M)			0
DRAINAGE(M.)			0

Haladhar Basu Rd Das Colony + N.S. Road (67)

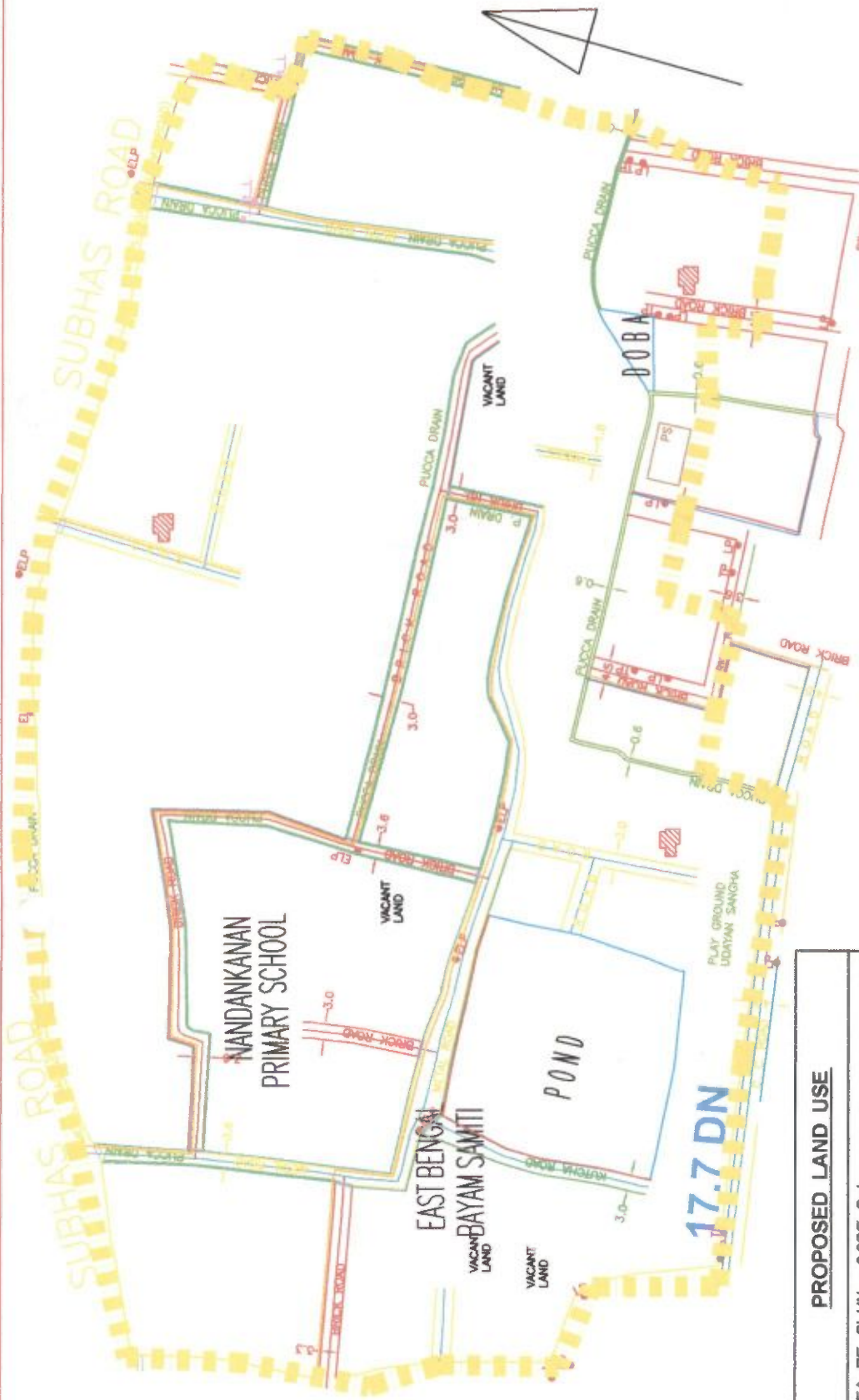


PROPOSED LAND USE			
AREA OF SLUM : 0.053 Sqkm			
POPULATION : 2264			
CLIENT : PANIHATI MUNICIPALITY			
LEGEND			
ITEMS	SYMBOL		QTY
	SEMI PUCCA	KUCHHA	
DWELLINGHOUSE(NOS)	■	■	16
BLACK TOPPED ROAD (Sq.M)	—	—	0
CONCRETE ROAD (Sq.M)	—	—	579
DRAINAGE(M)	—	—	94



Asst. Engineer
Panihati Municipality

Chairman
Panihati Municipality



Subhash Road Nandan Kanan slum (68)

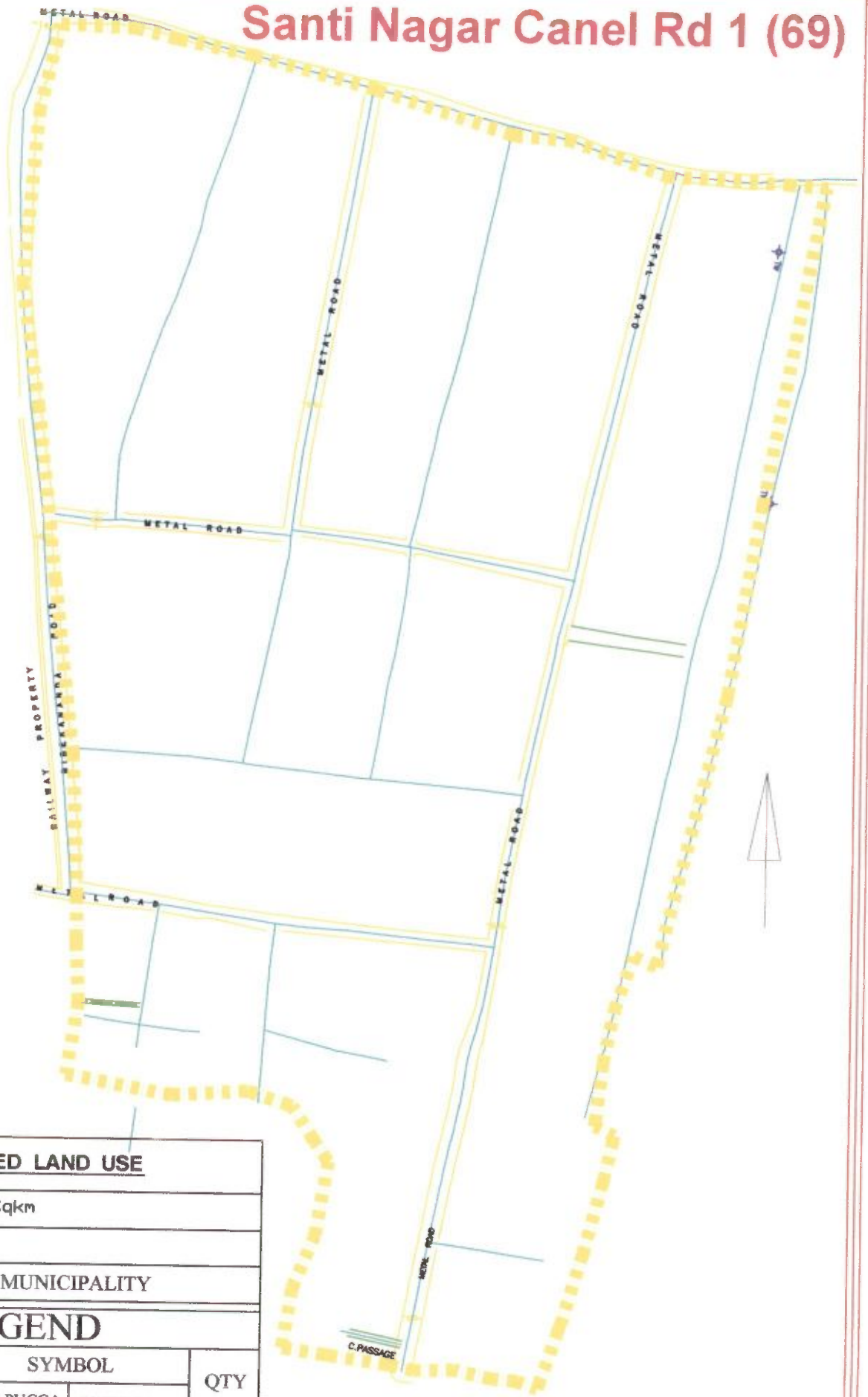


[Signature]
CHAIRMAN
PANIHATI MUNICIPALITY

[Signature]
Asstt. Engineer
Panihati Municipality

PROPOSED LAND USE			
AREA OF SLUM : 0.022 Sqkm			
POPULATION : 1228			
CLIENT : PANIHATI MUNICIPALITY			
LEGEND			
ITEMS	SYMBOL		QTY
	SEMI PUCCA	KUCHHA	
DWELLINGHOUSE(NOS)			03
BLACK TOPPED ROAD (Sq.M)			0
CONCRETE ROAD (Sq.M)			0
DRAINAGE(M)			0

Santi Nagar Canel Rd 1 (69)



PROPOSED LAND USE

AREA OF SLUM : 0.023 Sqkm

POPULATION : 1198

CLIENT : PANIHATI MUNICIPALITY

LEGEND

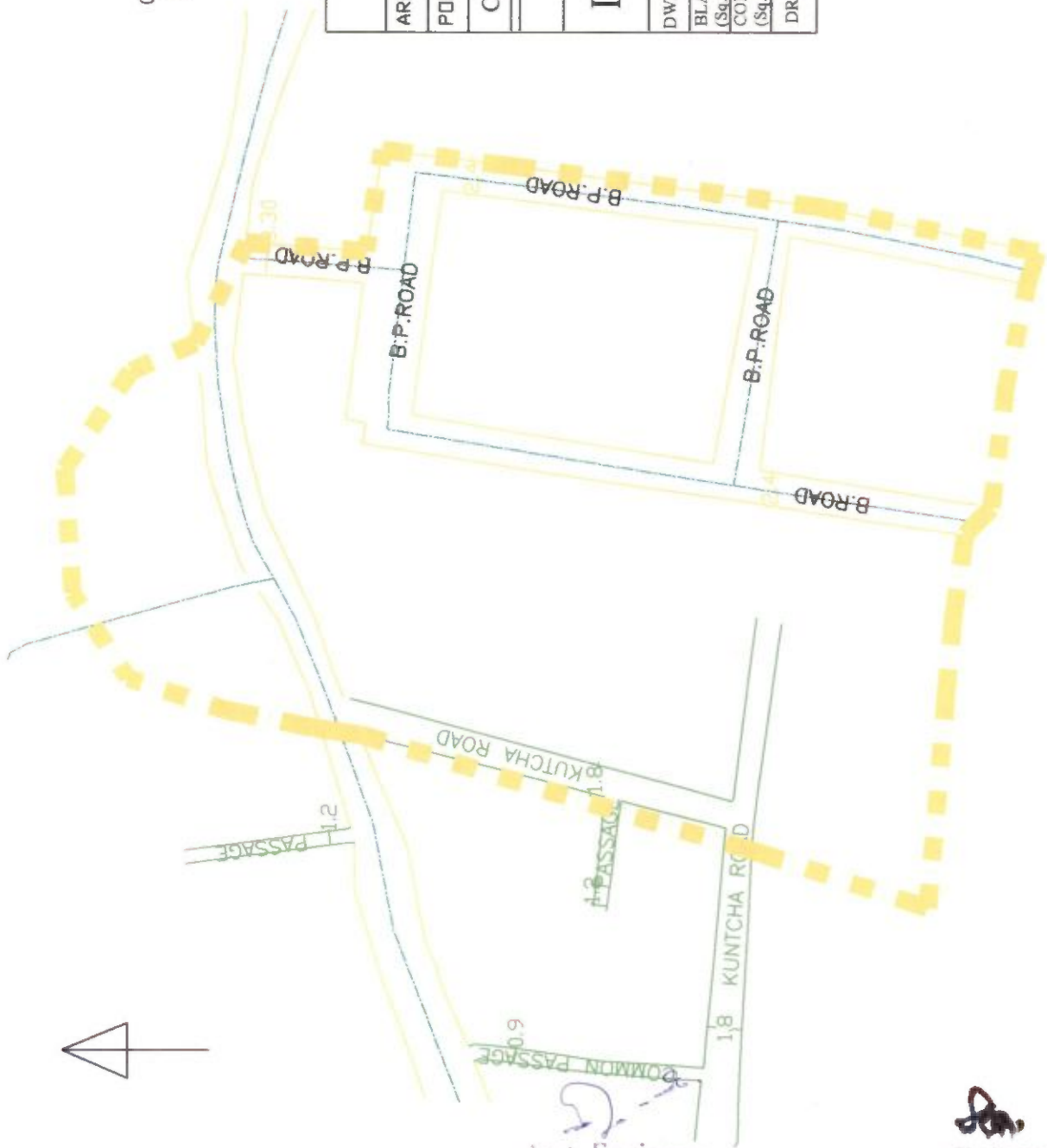
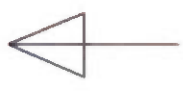
ITEMS	SYMBOL		QTY
	SEMI PUCCA	KUCHHA	
DWELLINGHOUSE(NOS)			0
BLACK TOPPED ROAD (Sq.M.)			0
CONCRETE ROAD (Sq.M.)			0
DRAINAGE(M.)			0



Asst. Engineer
Panihati Municipality

Chairman
Panihati Municipality

Sarada Pally (70)



PROPOSED LAND USE			
AREA OF SLUM : 0.005 Sqkm			
POPULATION : 198			
CLIENT : PANIHATI MUNICIPALITY			
LEGEND			
ITEMS	SYMBOL		QTY
	SEMI PUCCA	KUCHHA	
DWELLINGHOUSE(NOS)			0
BLACK TOPPED ROAD (Sq.M)			0
CONCRETE ROAD (Sq.M)			0
DRAINAGE(M)			0

Asst. Engineer
Panihati Municipality

Chairman
Panihati Municipality

Kala Bagan (71)



PROPOSED LAND USE

AREA OF SLUM : 0.033 Sqkm

POPULATION : 422

CLIENT : PANIHATI MUNICIPALITY

LEGEND

ITEMS	SYMBOL		QTY
	SEMI PUCCA	KUCHHA	
DWELLINGHOUSE(NOS)			0
BLACK TOPPED ROAD (Sq.M.)			0
CONCRETE ROAD (Sq.M)			0
DRAINAGE(M.)			0

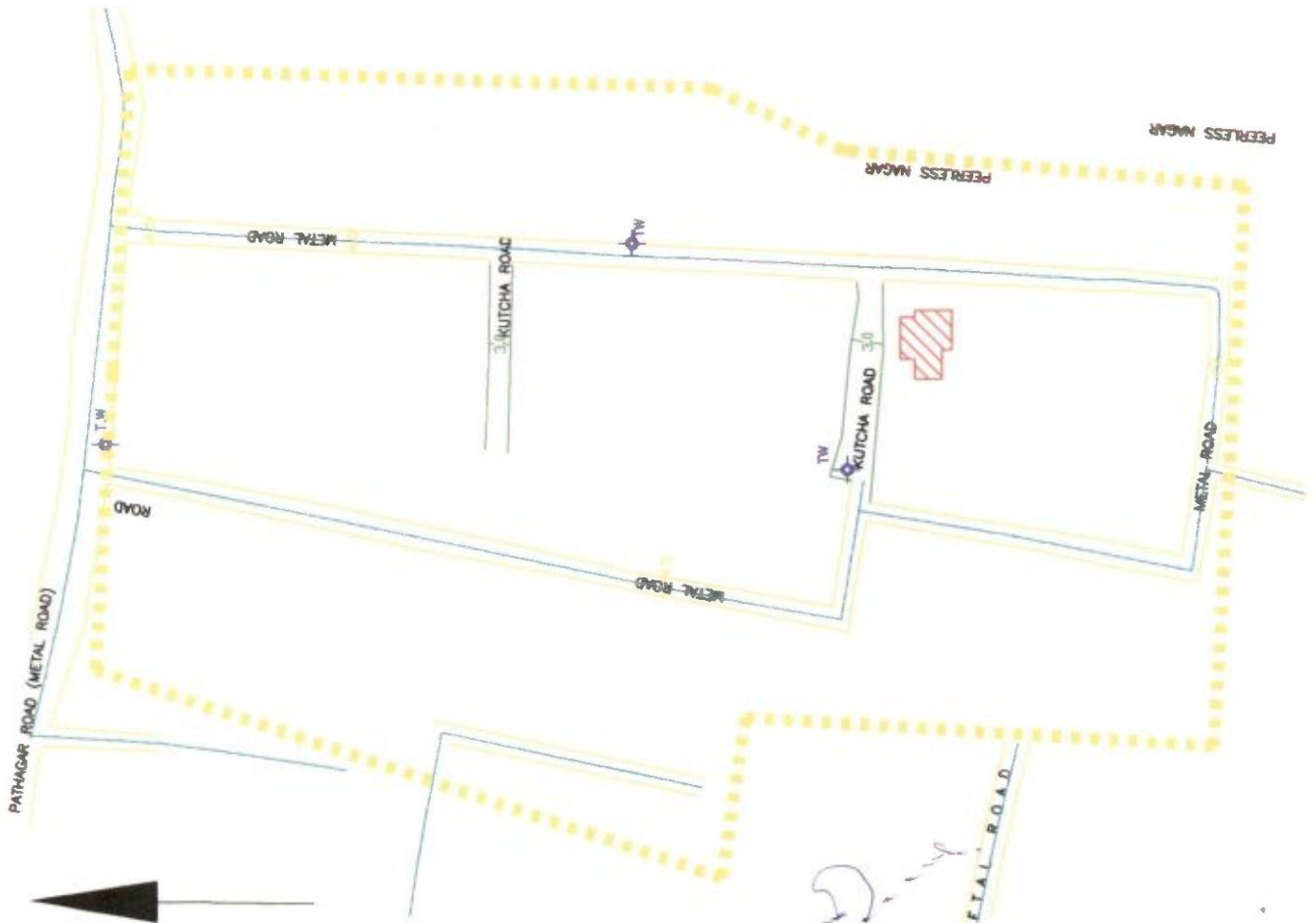
Asst. Engineer
Panihati Municipality

Chairman
Panihati Municipality

Ramkrishna Pally (72)



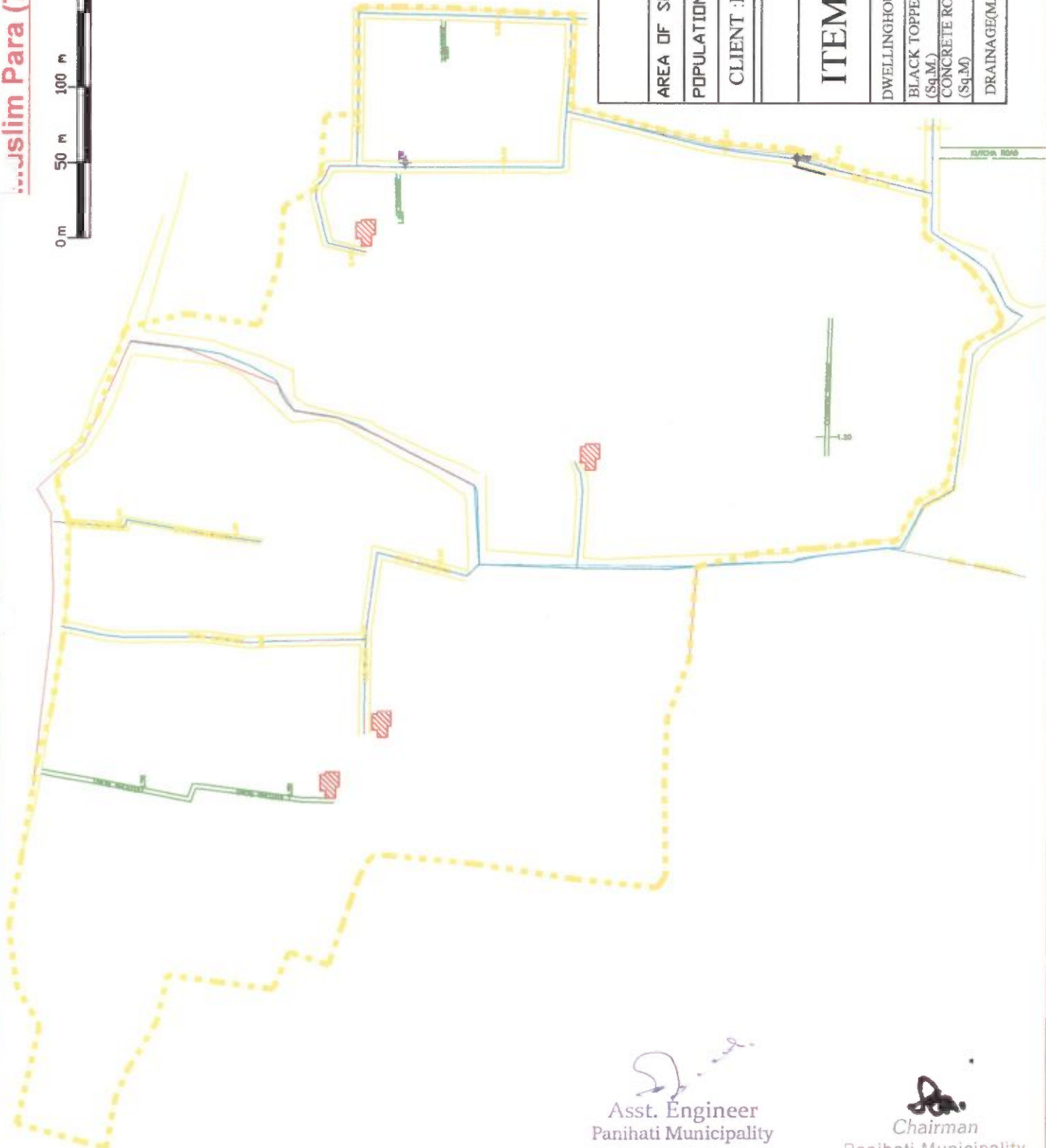
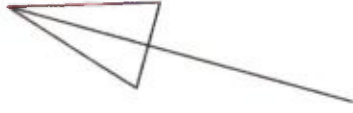
PROPOSED LAND USE			
AREA OF SLUM : 0.012 Sqkm			
POPULATION : 982			
CLIENT : PANIHATI MUNICIPALITY			
LEGEND			
ITEMS	SYMBOL		QTY
	SEMI PUCCA	KUCHHA	
DWELLINGHOUSE(NOS)			1
BLACK TOPPED ROAD (Sq.M)			0
CONCRETE ROAD (Sq.M)			0
DRAINAGE(M.)			0



Asst. Engineer
Panihati Municipality

Chairman
Panihati Municipality

Muslim Para (73)



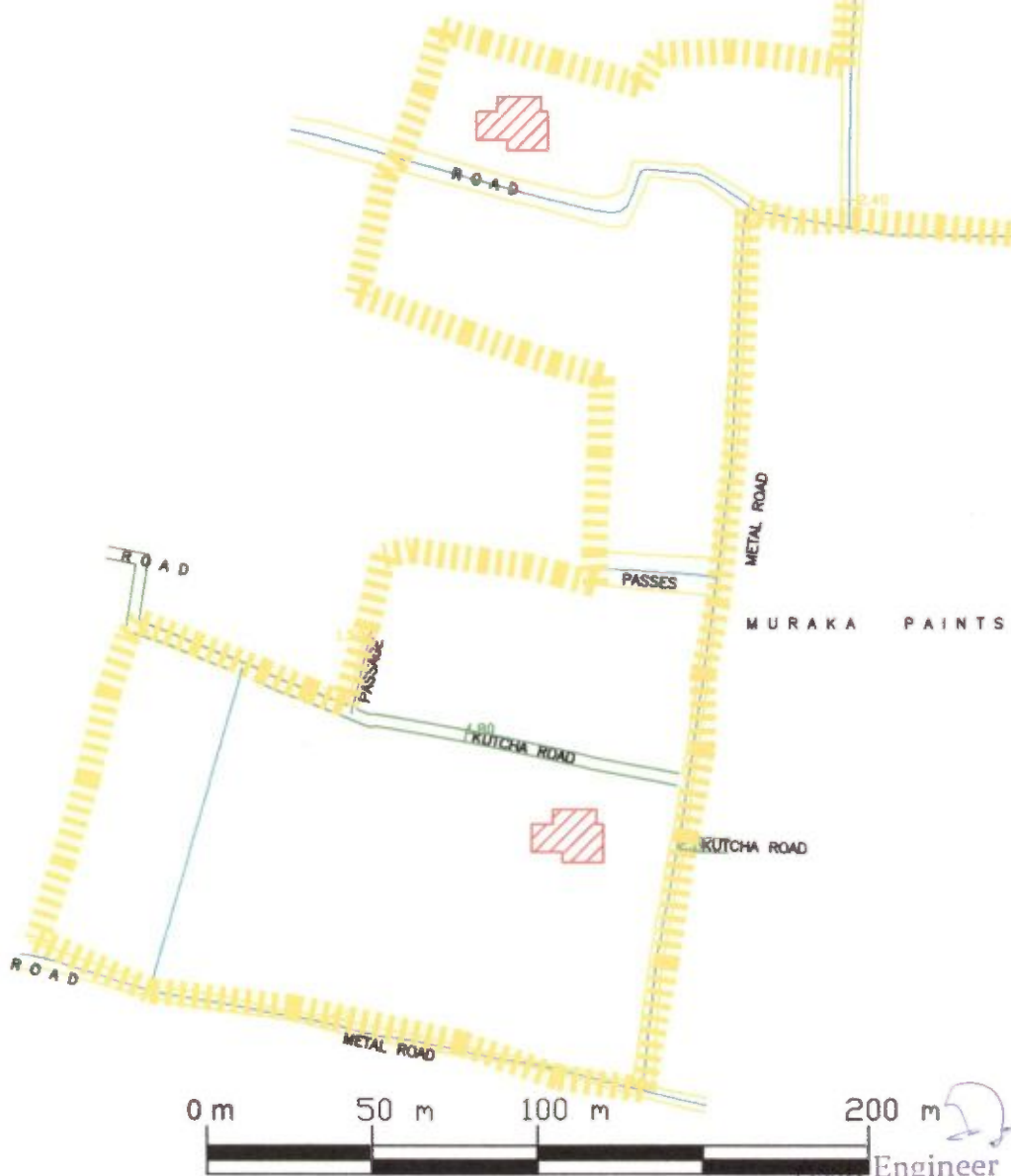
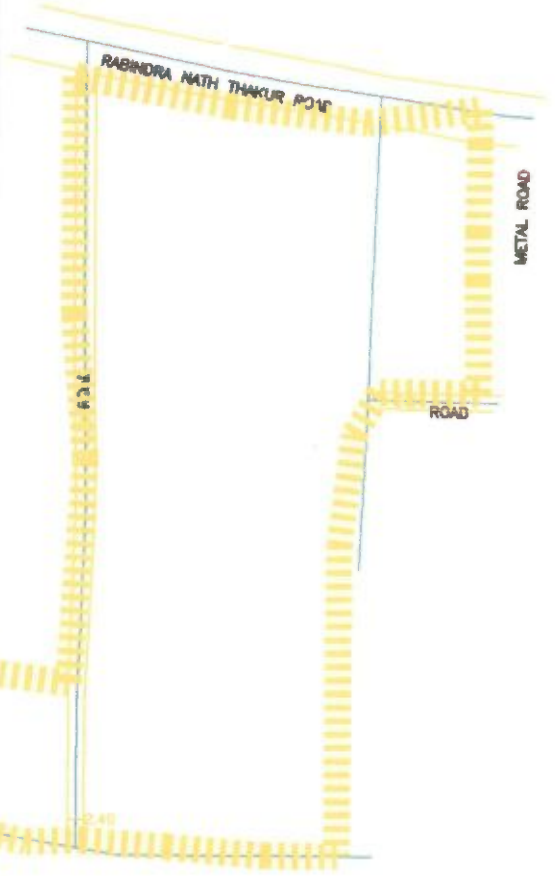
PROPOSED LAND USE			
AREA OF SLUM : 0.006 Sqkm			
POPULATION : 1428			
CLIENT : PANIHATI MUNICIPALITY			
LEGEND			
ITEMS	SYMBOL		QTY
	SEMI PUCCA	KUCHHA	
DWELLINGHOUSE(NOS)			04
BLACK TOPPED ROAD (Sq.M)			0
CONCRETE ROAD (Sq.M)			0
DRAINAGE(M.)			0

[Signature]
Asst. Engineer
Panihati Municipality

[Signature]
Chairman
Panihati Municipality

Seth Colony (74)

PROPOSED LAND USE			
AREA OF SLUM : 0.007 Sqkm			
POPULATION : 1132			
CLIENT : PANIHATI MUNICIPALITY			
LEGEND			
ITEMS	SYMBOL		QTY
	SEMI PUCCA	KUCHHA	
DWELLINGHOUSE(NOS)			2
BLACK TOPPED ROAD (Sq.M.)			0
CONCRETE ROAD (Sq.M)			0
DRAINAGE(M.)			0



Engineer
Panihati Municipality

Chairman
Panihati Municipality

Kolupara (75)









PROPOSED LAND USE

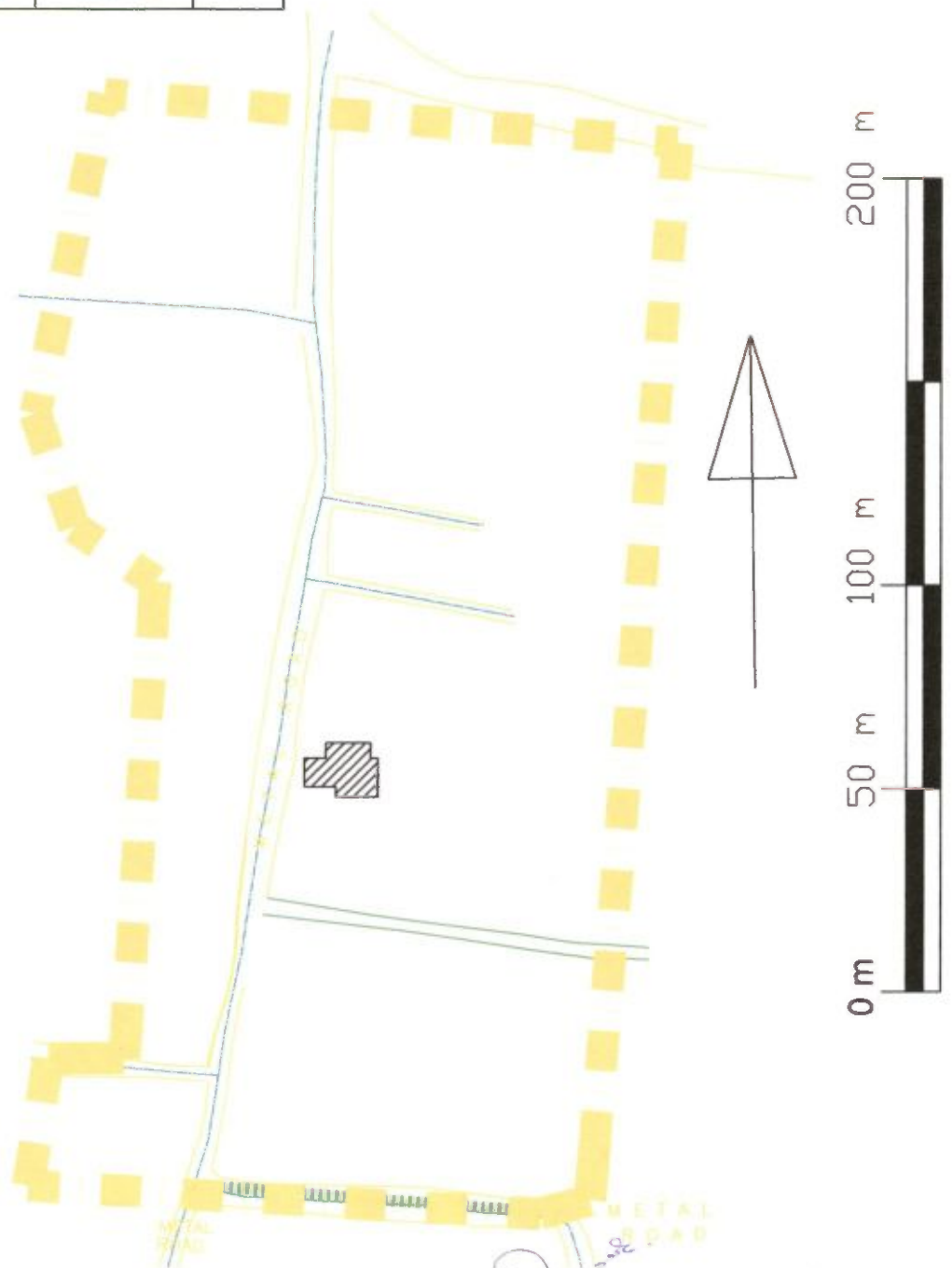
AREA OF SLUM : 0.006 Sqkm

POPULATION : 648

CLIENT : PANIHATI MUNICIPALITY

LEGEND

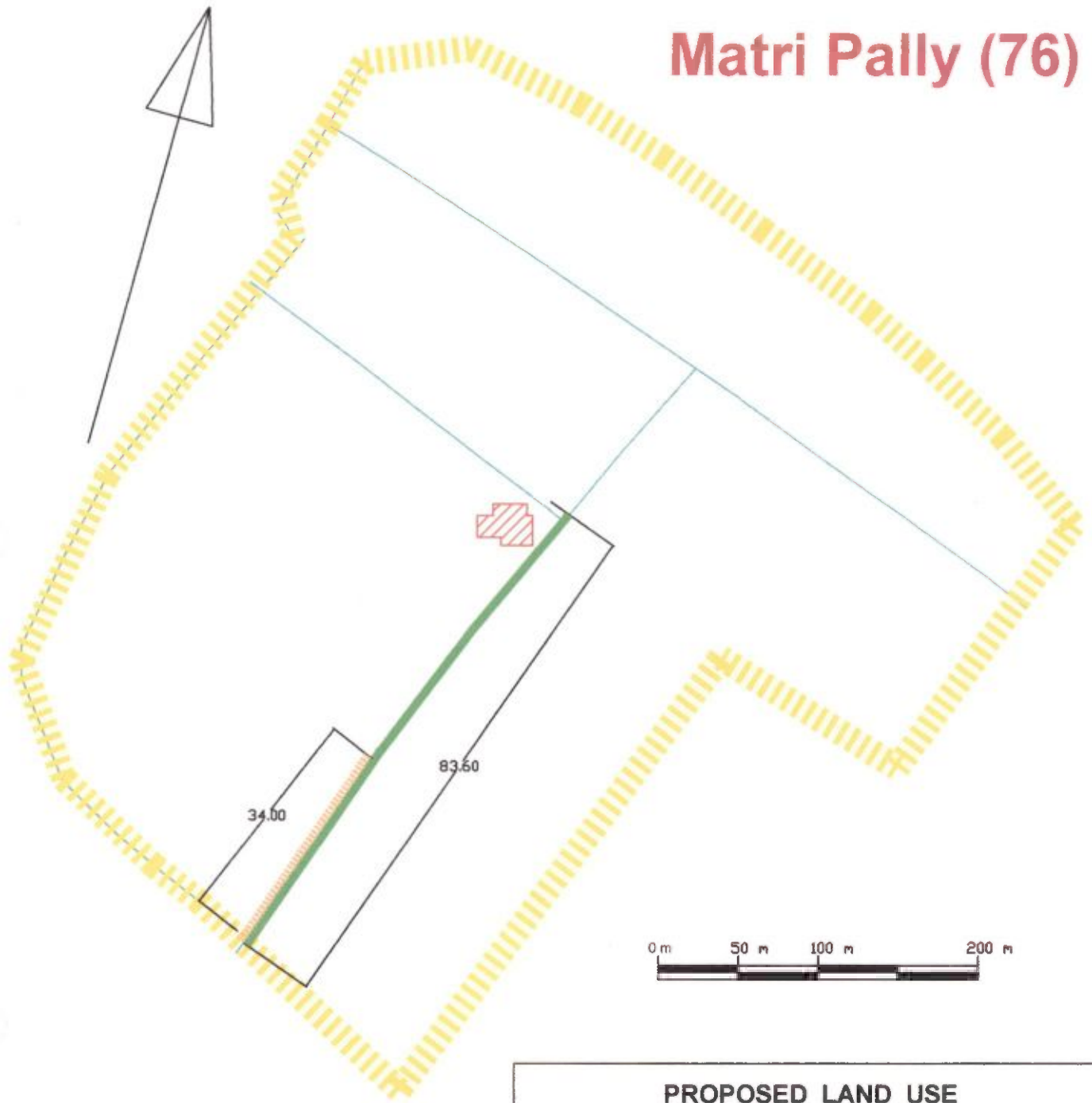
ITEMS	SYMBOL		QTY
	SEMI PUCCA	KUCHHA	
DWELLINGHOUSE(NOS)			1
BLACK TOPPED ROAD (Sq.M)			0
CONCRETE ROAD (Sq.M)			0
DRAINAGE(M.)			0



Asst. Engineer
Panihati Municipality


Chairman
Panihati Municipality

Matri Pally (76)



PROPOSED LAND USE

AREA OF SLUM : 0.071 Sqkm

POPULATION : 678

CLIENT : PANIHATI MUNICIPALITY

LEGEND

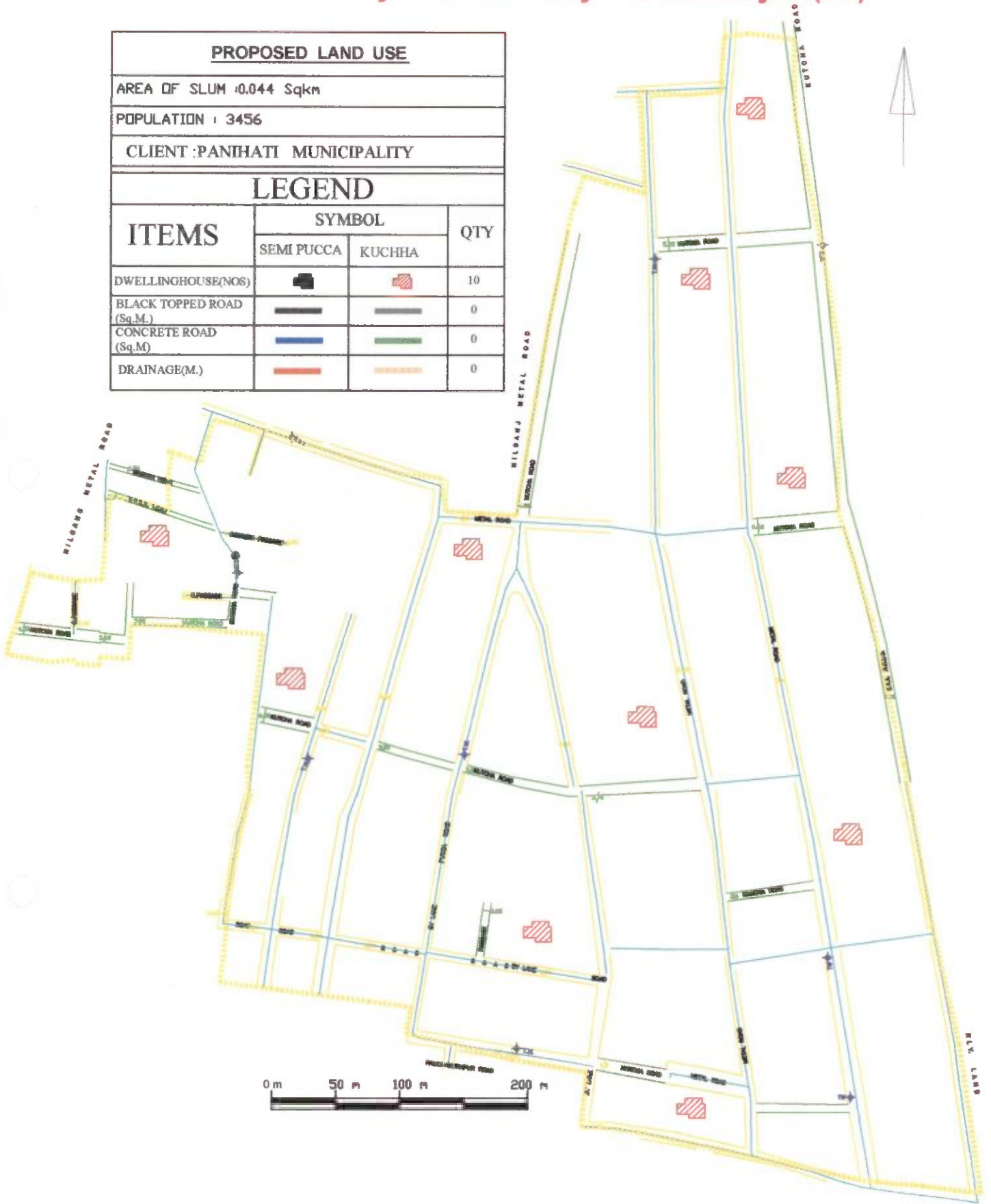
ITEMS	SYMBOL		QTY
	SEMI PUCCA	KUCHHA	
DWELLINGHOUSE(NOS)			01
BLACK TOPPED ROAD (Sq.M.)			0
CONCRETE ROAD (Sq.M)			209
DRAINAGE(M.)			34

Asst. Engineer
Panihati Municipality

Chairman
Panihati Municipality

New Colony + Sarat Pally + Dakhinayan(77)

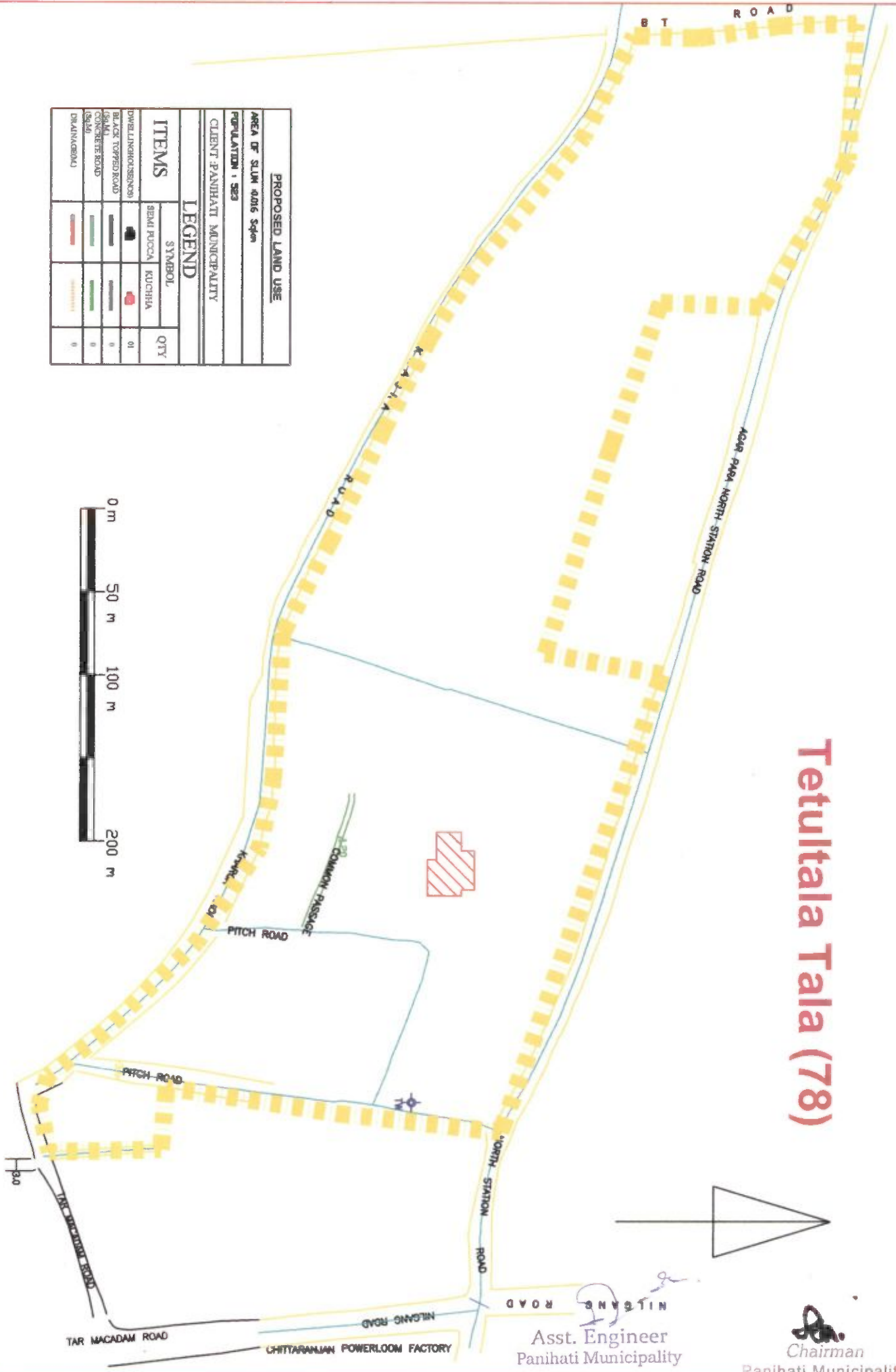
PROPOSED LAND USE			
AREA OF SLUM : 0.044 Sqkm			
POPULATION : 3456			
CLIENT : PANIHATI MUNICIPALITY			
LEGEND			
ITEMS	SYMBOL		QTY
	SEMI PUCCA	KUCHHA	
DWELLINGHOUSE(NOS)	■	▨	10
BLACK TOPPED ROAD (Sq.M.)	—	—	0
CONCRETE ROAD (Sq.M)	—	—	0
DRAINAGE(M.)	—	—	0




 Asst. Engineer
 Panihati Municipality


 Chairman
 Panihati Municipality

Tetultala Tala (78)



PROPOSED LAND USE		
AREA OF SLUM 4016 Sqm		
POPULATION : 583		
CLIENT : PANIHATI MUNICIPALITY		
LEGEND		
ITEMS	SYMBOL	QTY
DWELLING (RESIDENCE)	■	01
SEMI PAVED	■	
KUCHHA	■	
BLACK TOPPED ROAD	—	0
CONCRETE ROAD	—	0
GRAVEL	—	0
DRAINAGE	—	0

Asst. Engineer
Panihati Municipality

Chairman
Panihati Municipality

PROPOSED LAND USE

AREA OF SLUM 10.072 Sqkm


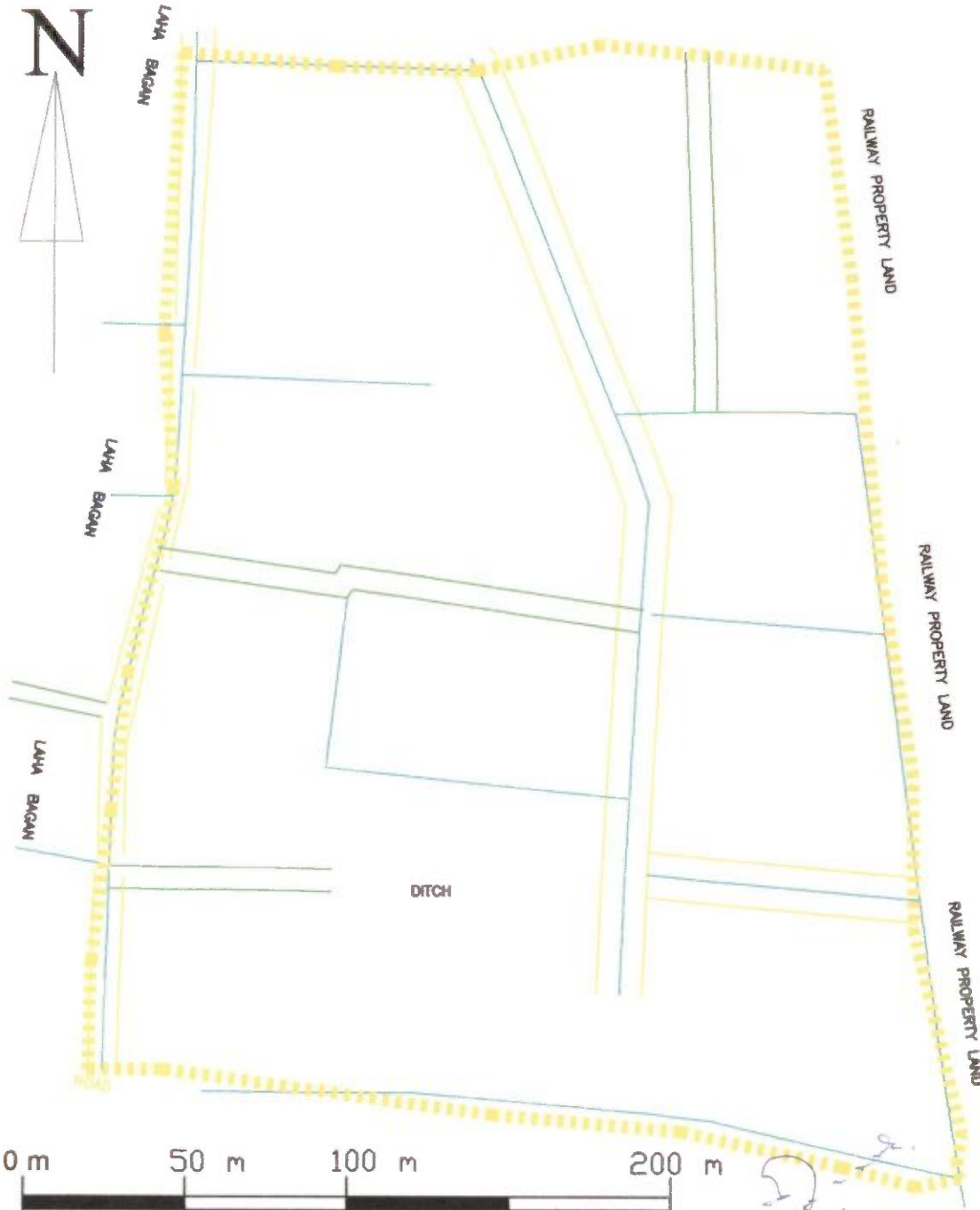
POPULATION : 435

CLIENT : PANIHATI MUNICIPALITY

LEGEND

ITEMS	SYMBOL		QTY
	SEMI PUCCA	KUCHHA	
DWELLINGHOUSE(NOS)			0
BLACK TOPPED ROAD (Sq.M.)			0
CONCRETE ROAD (Sq.M.)			0
DRAINAGE(M.)			0


Priti Nagar (79)



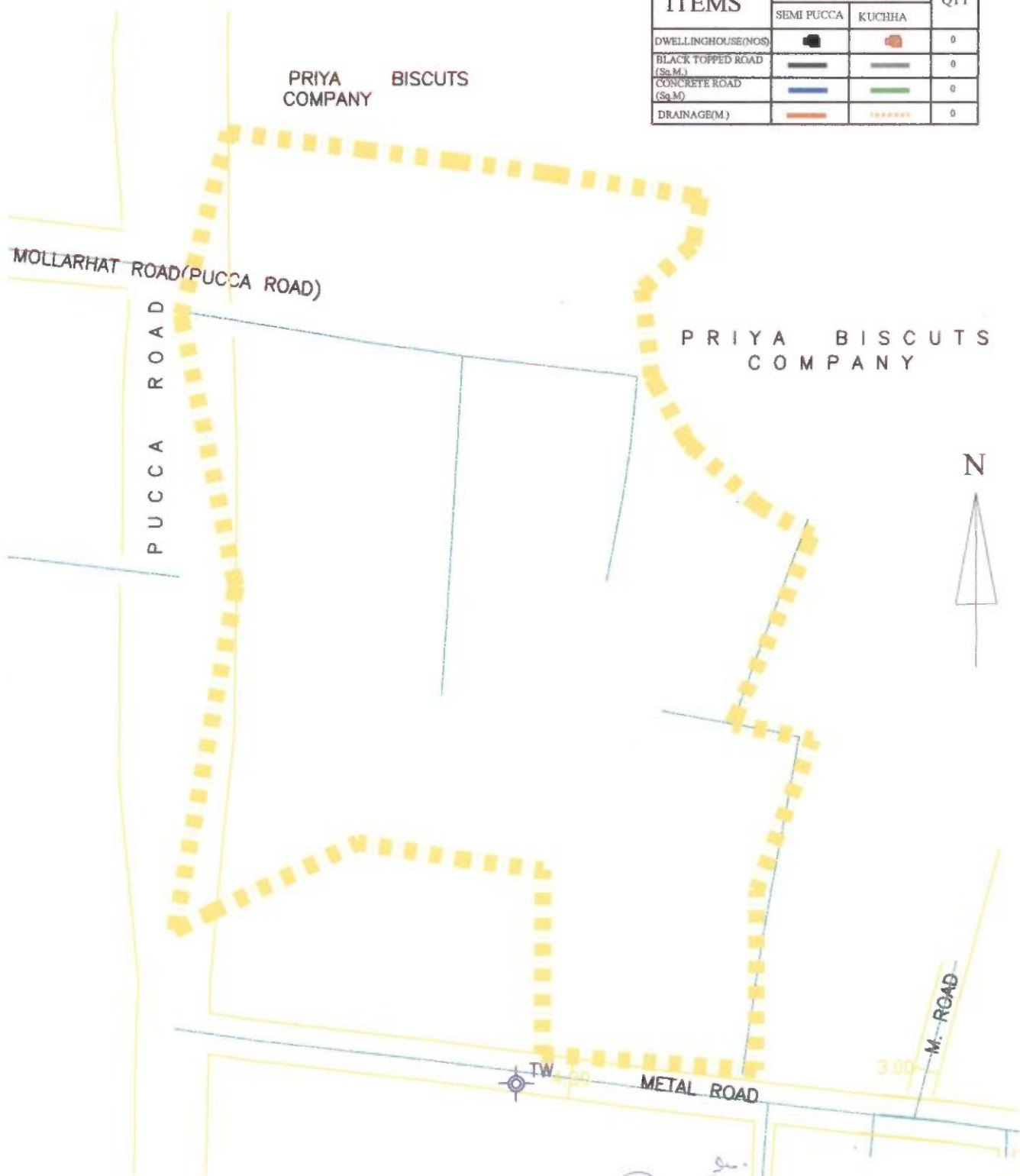
Asst. Engineer
Panhati Municipality

Chairman
Panhati Municipality

5no. Mahajati Lebu Bagan (80)



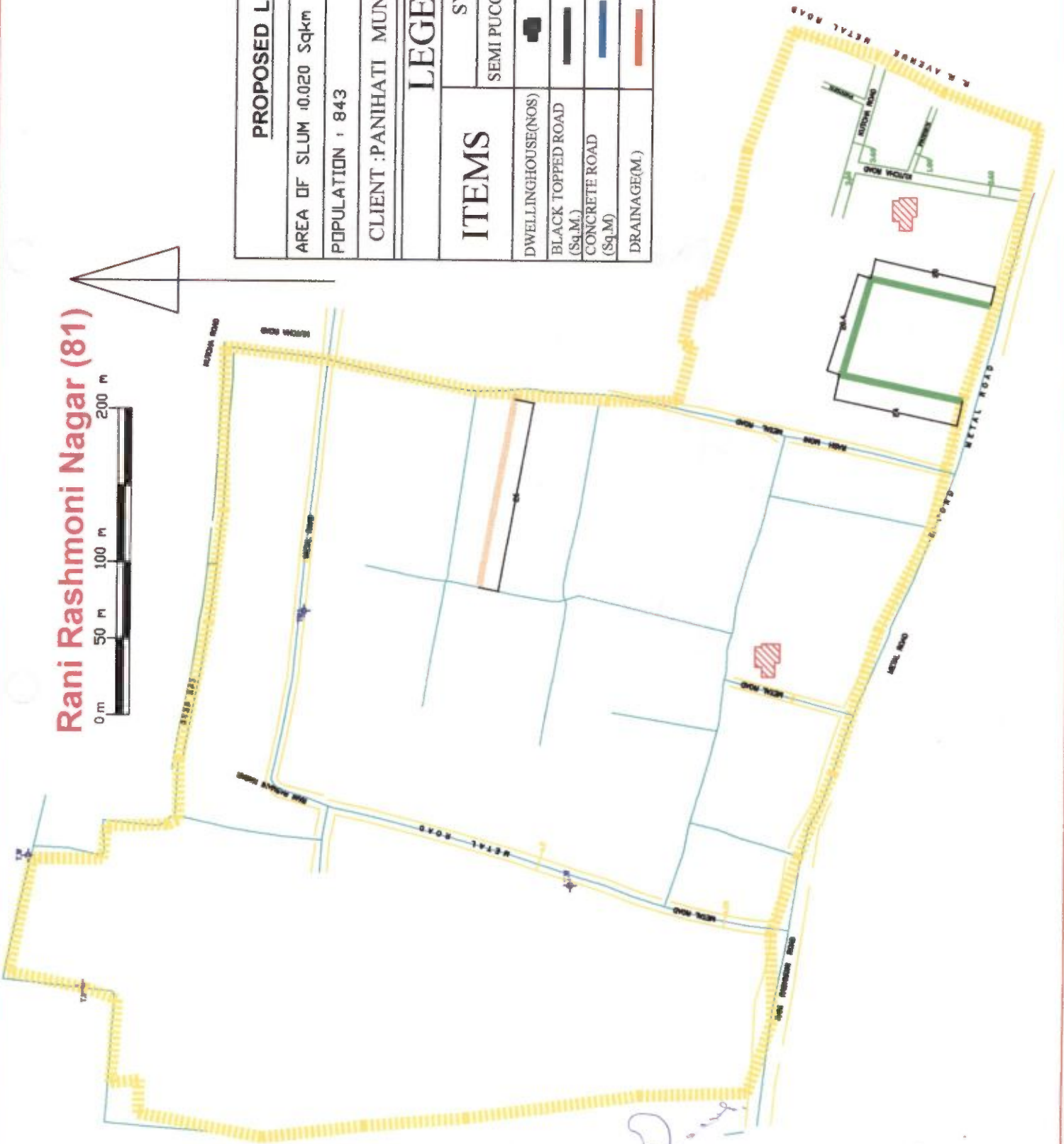
PROPOSED LAND USE			
AREA OF SLUM 0.080 Sqkm			
POPULATION : 348			
CLIENT : PANIHATI MUNICIPALITY			
LEGEND			
ITEMS	SYMBOL		QTY
	SEMI PUCCA	KUCHHA	
DWELLINGHOUSE(NOS)			0
BLACK TOPPED ROAD (Sq.M.)			0
CONCRETE ROAD (Sq.M)			0
DRAINAGE(M.)			0



Asst. Engineer
Panihati Municipality

Chairman
Panihati Municipality

Rani Rashmoni Nagar (81)

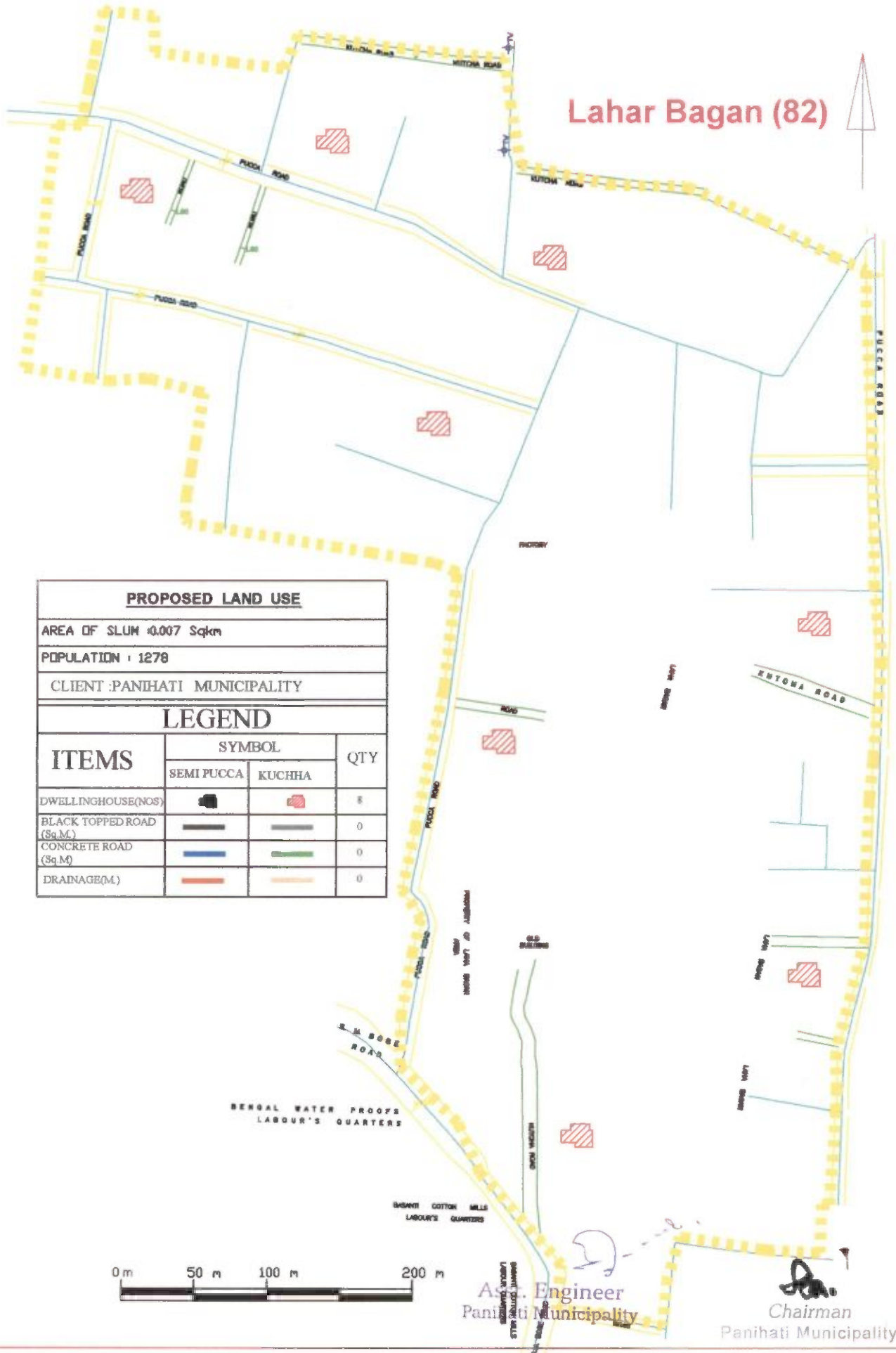


PROPOSED LAND USE			
AREA OF SLUM : 0.020 Sqkm			
POPULATION : 843			
CLIENT : PANIHATI MUNICIPALITY			
LEGEND			
ITEMS	SYMBOL		QTY
	SEMI PUCCA	KUCHHA	
DWELLINGHOUSE(NOS)			2
BLACK TOPPED ROAD (Sq.M.)			0
CONCRETE ROAD (Sq.M.)			161
DRAINAGE(M.)			26

Asst. Engineer
Panihati Municipality

Chairman
Panihati Municipality

Lahar Bagan (82)




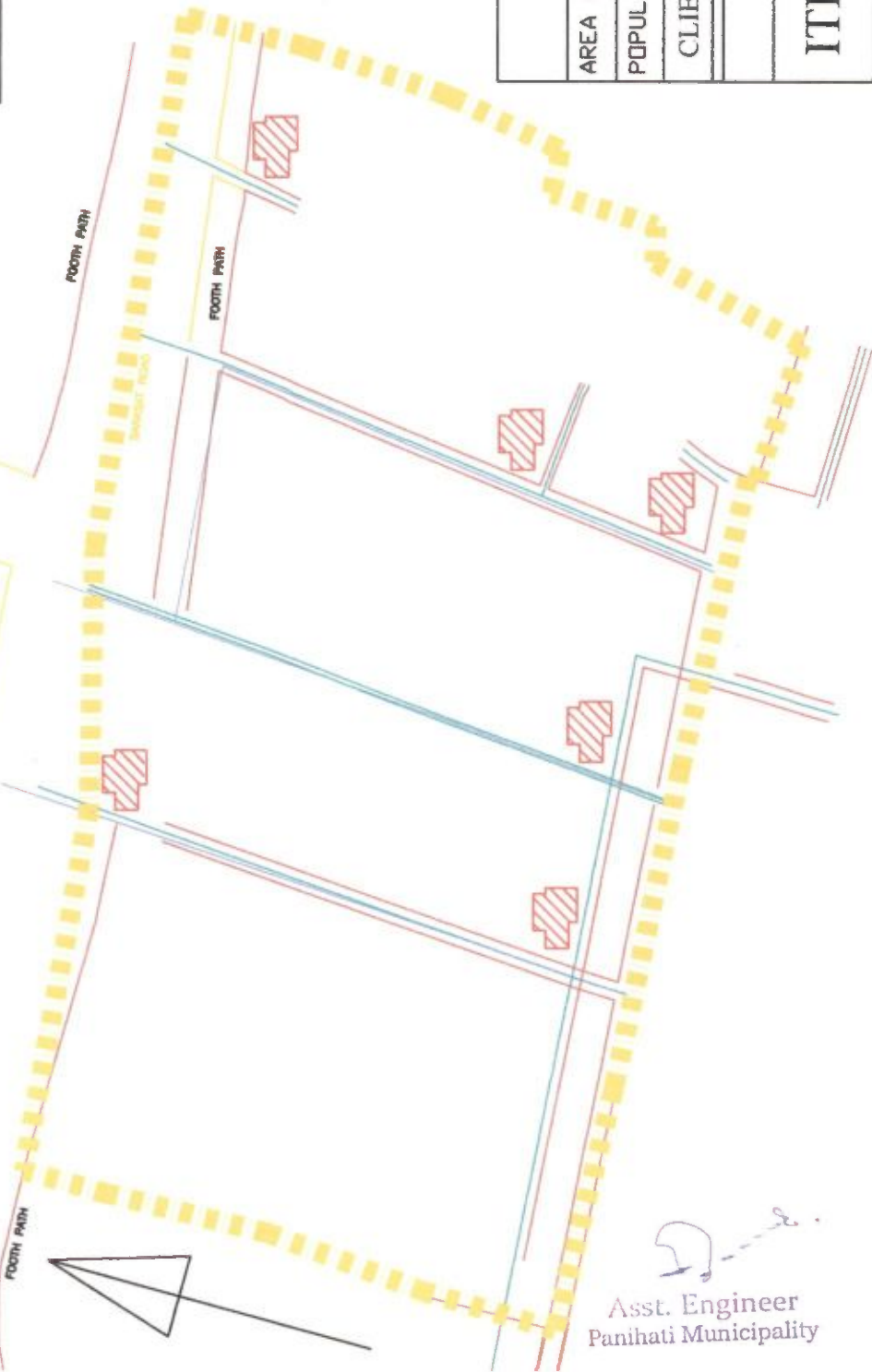
PROPOSED LAND USE			
AREA OF SLUM : 0.007 Sqkm			
POPULATION : 1278			
CLIENT : PANIHATI MUNICIPALITY			
LEGEND			
ITEMS	SYMBOL		QTY
	SEMI PUCCA	KUCHHA	
DWELLINGHOUSE(NOS)			8
BLACK TOPPED ROAD (Sq.M)			0
CONCRETE ROAD (Sq.M)			0
DRAINAGE(M)			0



Asst. Engineer
Panihati Municipality

Chairman
Panihati Municipality

Amarapuri (83)



PROPOSED LAND USE			
AREA OF SLUM : 0.185 Sqkm			
POPULATION : 1058			
CLIENT : PANIHATI MUNICIPALITY			
LEGEND			
ITEMS	SYMBOL		QTY
	SEMI PUCCA	KUCHHA	
DWELLINGHOUSE(NOS)			6
BLACK TOPPED ROAD (Sq.M)			0
CONCRETE ROAD (Sq.M)			0
DRAINAGE(M.)			0

Asst. Engineer
Panihati Municipality

Chairman
Panihati Municipality









PROPOSED LAND USE

AREA OF SLUM : 0.039 Sqkm


POPULATION : 1056

CLIENT : PANIHATI MUNICIPALITY

LEGEND

ITEMS	SYMBOL		QTY
	SEMI PUCCA	KUCHHA	
DWELLINGHOUSE(NOS)			03
BLACK TOPPED ROAD (Sq.M)			0
CONCRETE ROAD (Sq.M)			0
DRAINAGE(M.)			0

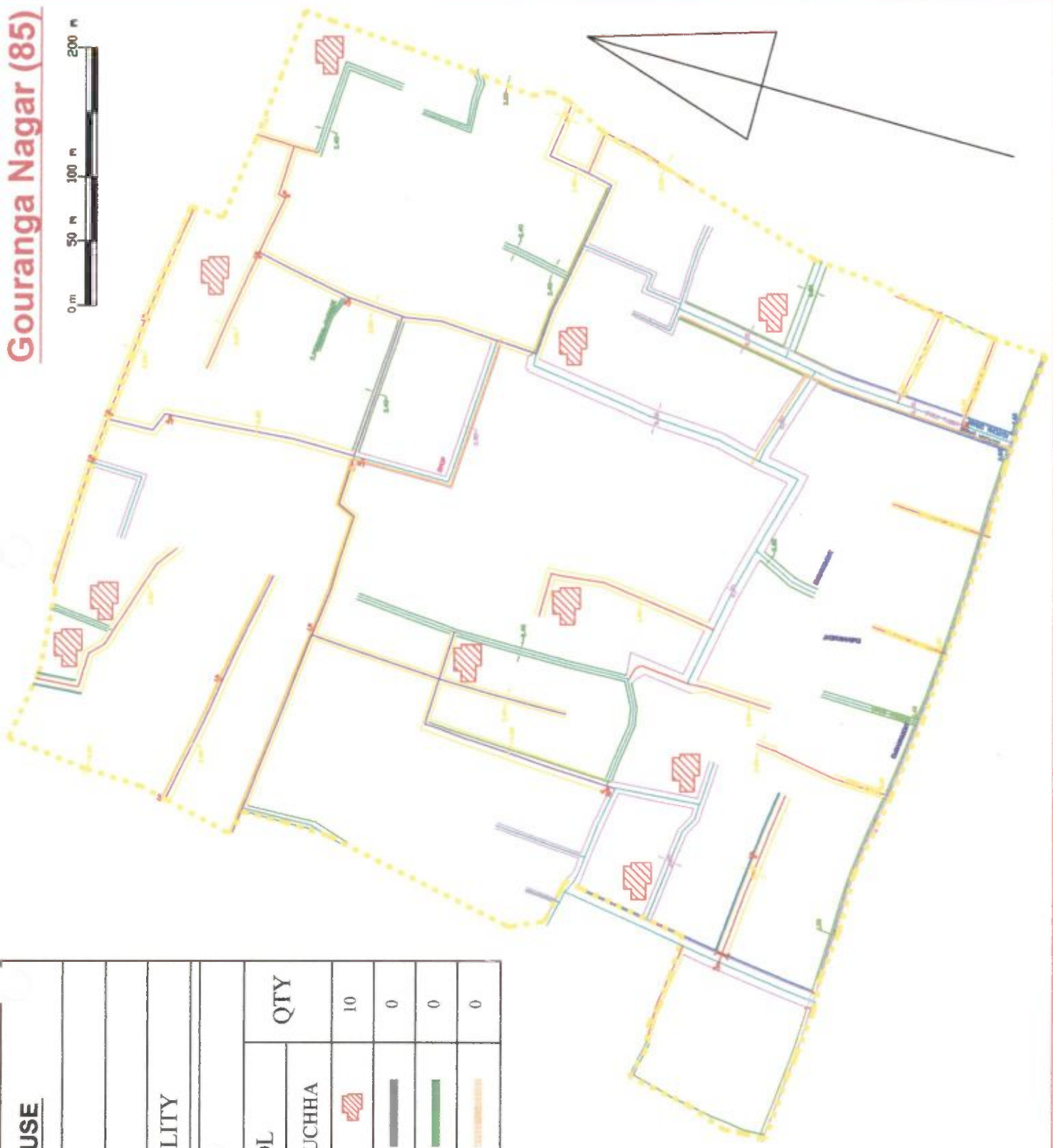
Panch Kari Sadhuka Rd (84)



[Signature]
Asst. Engineer
Panihati Municipality

[Signature]
Chairman
Panihati Municipality

Gouranga Nagar (85)



PROPOSED LAND USE

AREA OF SLUM : 0.054 Sqkm

POPULATION : 1190

CLIENT : PANIHATI MUNICIPALITY

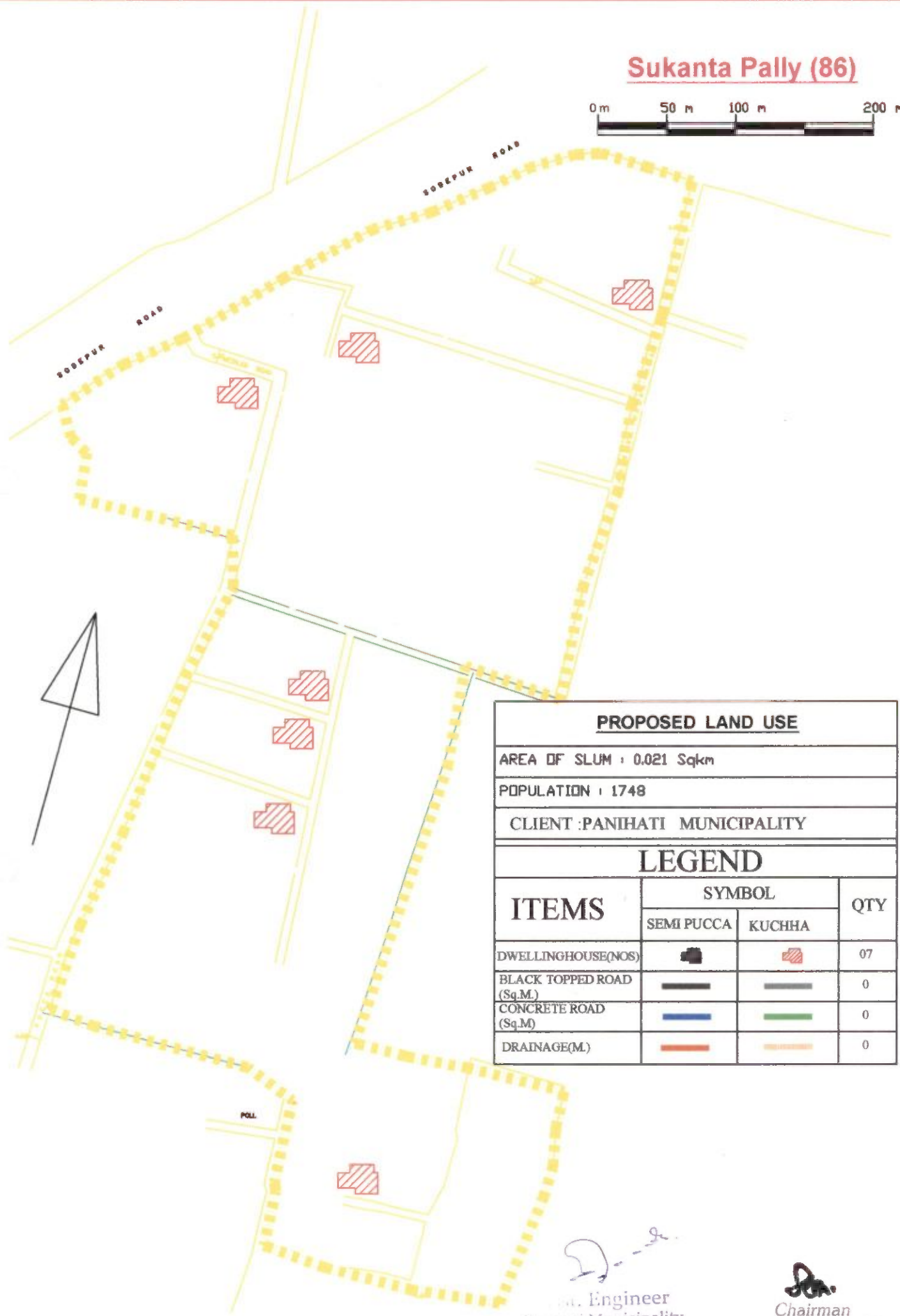
LEGEND

ITEMS	SYMBOL		QTY
	SEMI PUCCA	KUCHHA	
DWELLINGHOUSE(NOS)			10
BLACK TOPPED ROAD (Sq.M)			0
CONCRETE ROAD (Sq.M)			0
DRAINAGE(M)			0

Asst. Engineer
Panihati Municipality

Chairman
Panihati Municipality

Sukanta Pally (86)



PROPOSED LAND USE			
AREA OF SLUM : 0.021 Sqkm			
POPULATION : 1748			
CLIENT : PANIHATI MUNICIPALITY			
LEGEND			
ITEMS	SYMBOL		QTY
	SEMI PUCCA	KUCHHA	
DWELLINGHOUSE(NOS)			07
BLACK TOPPED ROAD (Sq.M)			0
CONCRETE ROAD (Sq.M)			0
DRAINAGE(M)			0

[Signature]
 Asst. Engineer
 Panihati Municipality

[Signature]
 Chairman
 Panihati Municipality

Trinath Colony slum (87)



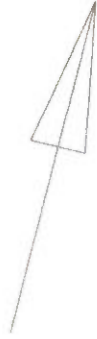
PROPOSED LAND USE			
AREA OF SLUM : Sqkm			
POPULATION : 1038			
CLIENT : PANIHATI MUNICIPALITY			
LEGEND			
ITEMS	SEMI PUCCA		KUCHHA
	SYMBOL	SYMBOL	QTY
DWELLINGHOUSE(NOS)			0
BLACK TOPPED ROAD (Sq.M.)			0
CONCRETE ROAD (Sq.M)			0
DRAINAGE(M.)			0



Asst. Engineer
Panihati Municipality

Chairman
Panihati Municipality

Naba Pally (88)

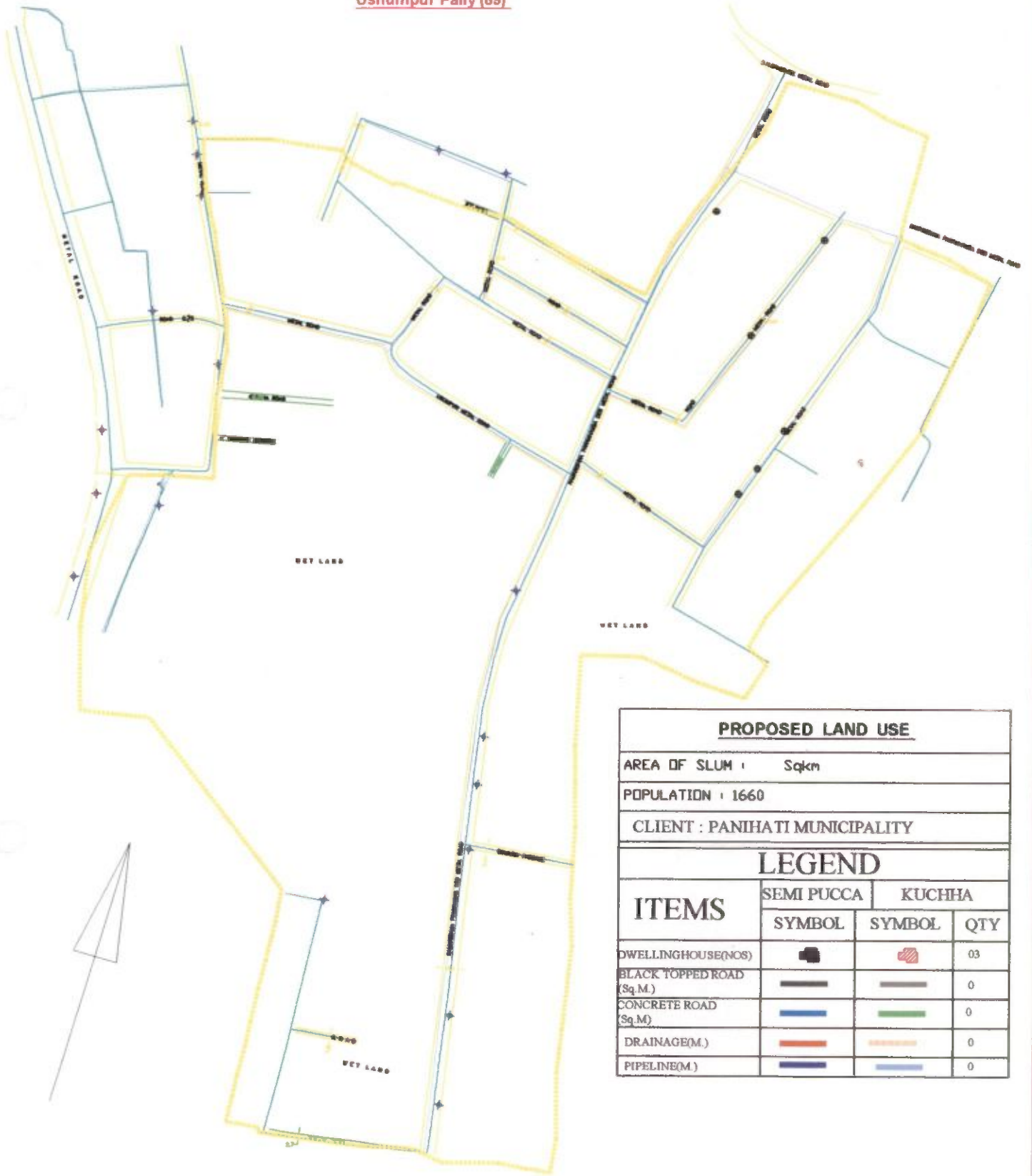



 Chairman
 Panihati Municipality


 Asst. Engineer
 Panihati Municipality

PROPOSED LAND USE			
AREA OF SLUM :		Sqkm	
POPULATION :		758	
CLIENT : PANIHATI MUNICIPALITY			
LEGEND			
ITEMS	SEMI PUCCA	KUCHHA	
	SYMBOL	SYMBOL	QTY
DWELLINGHOUSE(NOS)			02
BLACK TOPPED ROAD (Sq.M)			0
CONCRETE ROAD (Sq.M)			0
DRAINAGE(M)			0

Ushampur Pally (89)



PROPOSED LAND USE			
AREA OF SLUM :		Sqkm	
POPULATION :		1660	
CLIENT : PANIHATI MUNICIPALITY			
LEGEND			
ITEMS	SEMI PUCCA	KUCHHA	
	SYMBOL	SYMBOL	QTY
DWELLINGHOUSE(NOS)			03
BLACK TOPPED ROAD (Sq.M)			0
CONCRETE ROAD (Sq.M)			0
DRAINAGE(M.)			0
PIPELINE(M.)			0



[Signature]
 Asst. Engineer
 Panihati Municipality

[Signature]
 Chairman
 Panihati Municipality



Ushumpur Pally (90)

PROPOSED LAND USE			
AREA OF SLUM : 0.073 Sqkm			
POPULATION : 912			
CLIENT : PANIHATI MUNICIPALITY			
LEGEND			
ITEMS	SYMBOL		QTY
	SEMI PUCCA	KUCHHA	
DWELLINGHOUSE(NOS)			02
BLACK TOPPED ROAD (Sq.M.)			0
CONCRETE ROAD (Sq.M.)			0
DRAINAGE(M.)			0

[Signature]
 Asst. Engineer
 Panihati Municipality

[Signature]
 Chairman
 Panihati Municipality

Naba Pally (91)



PROPOSED LAND USE

AREA OF SLUM : 0.068 Sqkm

POPULATION : 642

CLIENT : PANIHATI MUNICIPALITY

LEGEND

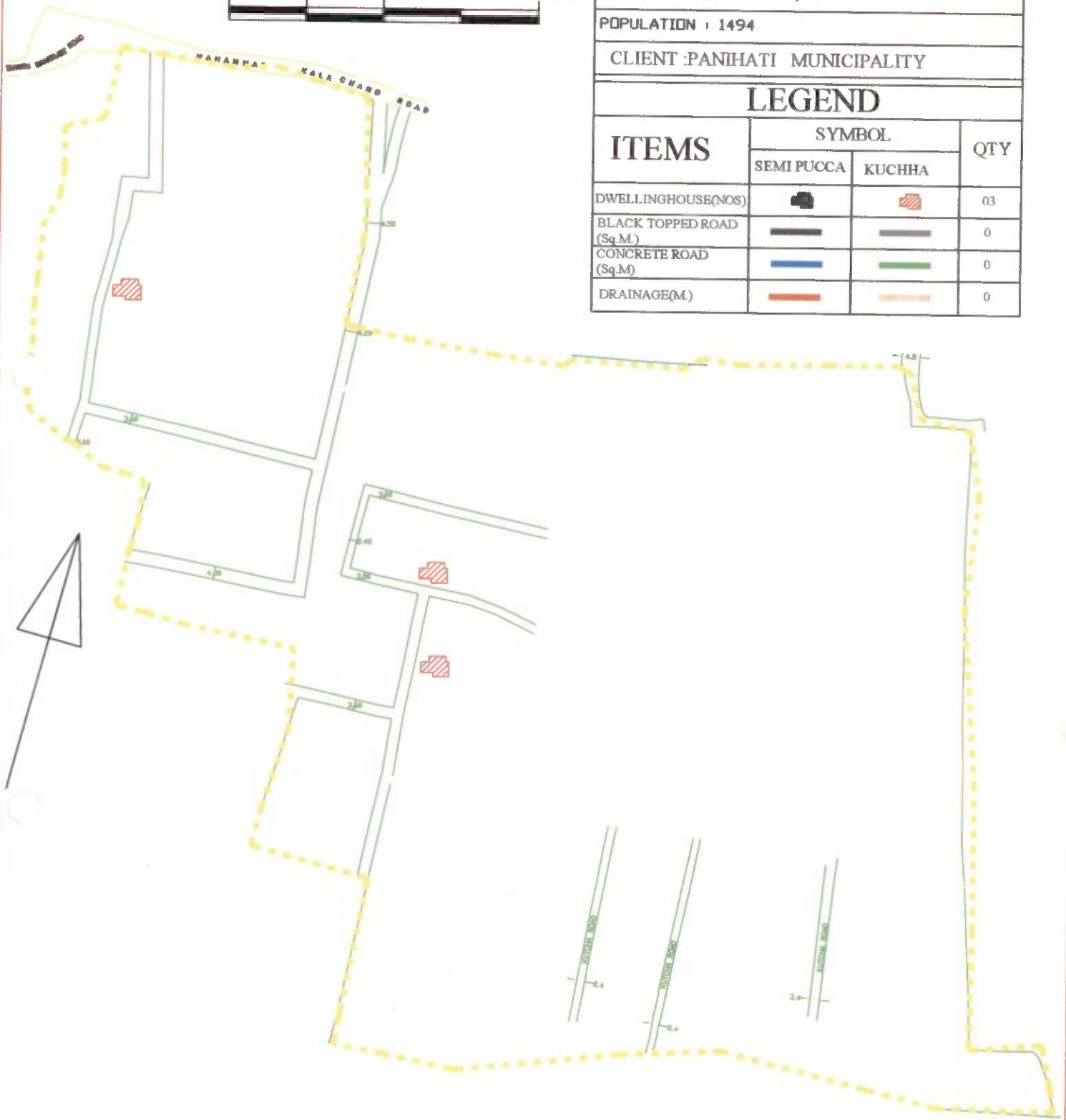
ITEMS	SYMBOL		QTY
	SEMI PUCCA	KUCHHA	
DWELLINGHOUSE(NOS)			02
BLACK TOPPED ROAD (Sq.M.)			0
CONCRETE ROAD (Sq.M)			0
DRAINAGE(M.)			0



Asst. Engineer
Panihati Municipality

Chairman
Panihati Municipality

Purbanchal B Block (92)



PROPOSED LAND USE

AREA OF SLUM : 0.016 Sqkm

POPULATION : 1494

CLIENT : PANIHATI MUNICIPALITY

LEGEND

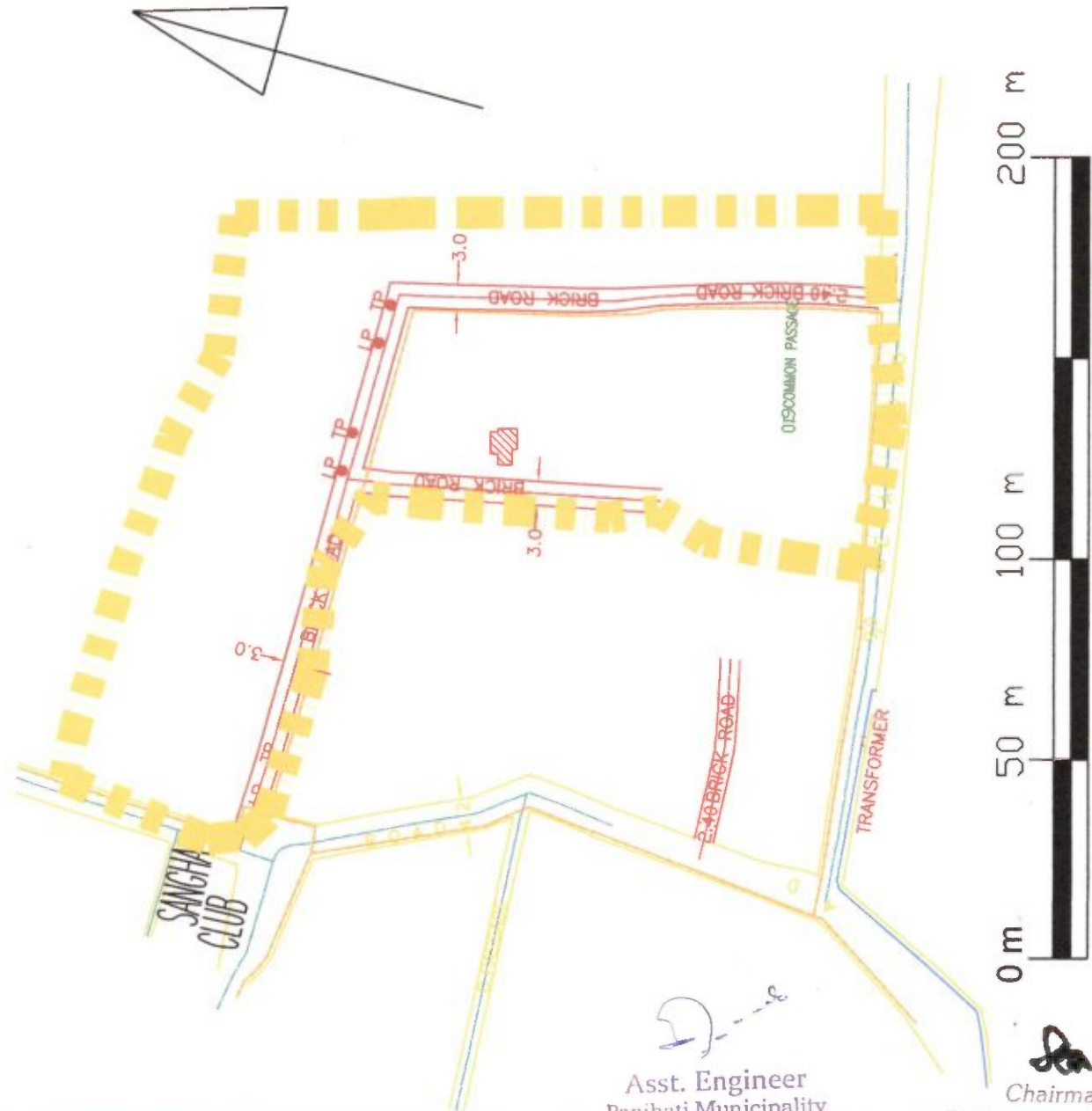
ITEMS	SYMBOL		QTY
	SEMI PUCCA	KUCHHA	
DWELLINGHOUSE(NOS)			03
BLACK TOPPED ROAD (Sq.M)			0
CONCRETE ROAD (Sq.M)			0
DRAINAGE(M)			0

Engineer
Panihati Municipality

Chairman
Panihati Municipality

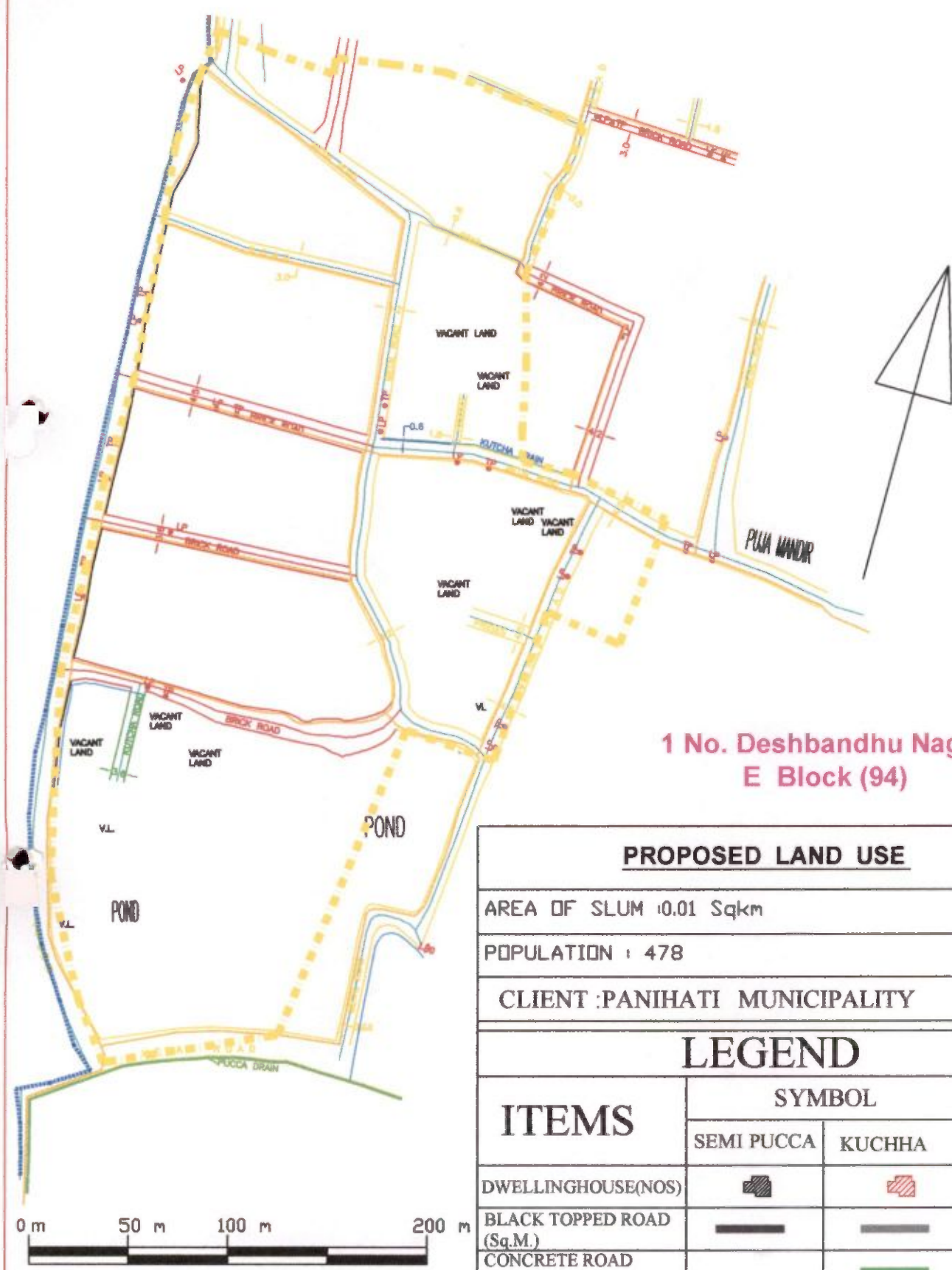
Chatterjee Nagar (93)

PROPOSED LAND USE			
AREA OF SLUM : 0.044 Sqkm			
POPULATION : 198			
CLIENT : PANIHATI MUNICIPALITY			
LEGEND			
ITEMS	SYMBOL		QTY
	SEMI PUCCA	KUCHHA	
DWELLINGHOUSE(NOS)			01
BLACK TOPPED ROAD (Sq.M)			0
CONCRETE ROAD (Sq.M)			0
DRAINAGE(M.)			0



Asst. Engineer
Panihati Municipality

Chairman
Panihati Municipality



**1 No. Deshbandhu Nagar
E Block (94)**

PROPOSED LAND USE			
AREA OF SLUM : 0.01 Sqkm			
POPULATION : 478			
CLIENT : PANIHATI MUNICIPALITY			
LEGEND			
ITEMS	SYMBOL		QTY
	SEMI PUCCA	KUCHHA	
DWELLINGHOUSE(NOS)			0
BLACK TOPPED ROAD (Sq.M.)			0
CONCRETE ROAD (Sq.M)			0
DRAINAGE(M.)			0

Asst. Engineer
Panihati Municipality

Chairman
Panihati Municipality

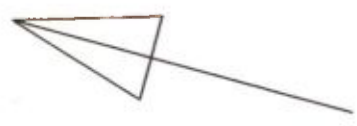
Aurobinda pally (95)

PROPOSED LAND USE

AREA OF SLUM : 0.017 Sqkm
 POPULATION : 754
 CLIENT : PANIHATI MUNICIPALITY

LEGEND

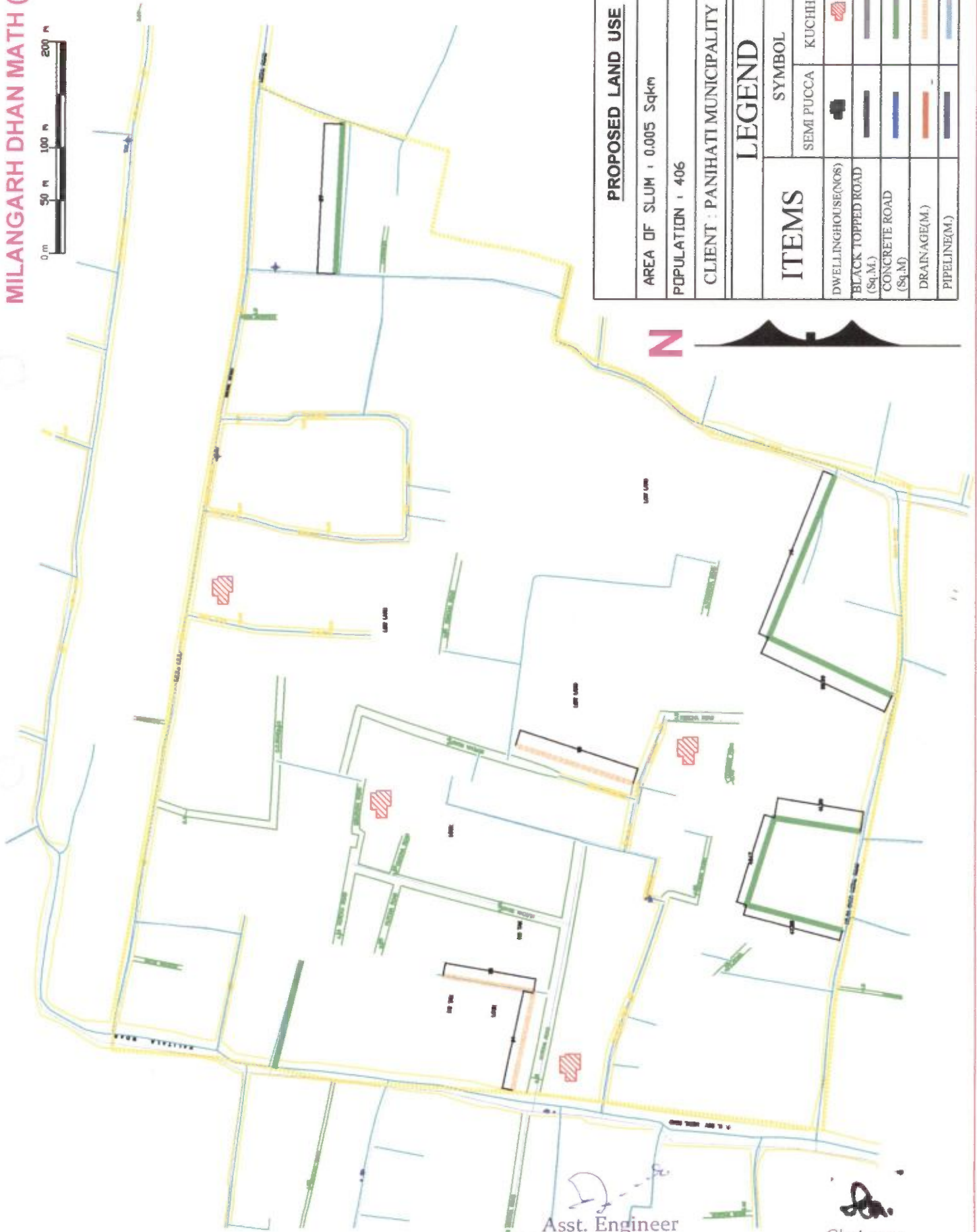
ITEMS	SYMBOL		QTY
	SEMI PUCCA	KUCHHA	
DWELLINGHOUSE(NOS)			02
BLACK TOPPED ROAD (Sq.M)			0
CONCRETE ROAD (Sq.M)			129
DRAINAGE(M)			21



Assti Engineer
 Panihati Municipality

Chairman
 Panihati Municipality

MILANGARH DHAN MATH (96)



PROPOSED LAND USE			
AREA OF SLUM : 0.005 Sqkm			
POPULATION : 406			
CLIENT : PANIHATI MUNICIPALITY			
LEGEND			
ITEMS	SYMBOL		QTY
	SEMI PUCCA	KUCHHA	
DWELLINGHOUSE(NOS)			04
BLACK TOPPED ROAD (Sq.M.)			0
CONCRETE ROAD (Sq.M)			741
DRAINAGE(M.)			120
PIPELINE(M.)			0

Asst. Engineer
Panihati Municipality

Chairman

Angels Nagar (97)



PROPOSED LAND USE			
AREA OF SLUM : 0.028 Sqkm			
POPULATION : 1589			
CLIENT : PANIHATI MUNICIPALITY			
LEGEND			
ITEMS	SYMBOL		QTY
	SEMI PUCCA	KUCHHA	
DWELLINGHOUSE(NOS)			02
BLACK TOPPED ROAD (Sq.M.)			0
CONCRETE ROAD (Sq.M)			241
DRAINAGE(M.)			32



Asst. Engineer
Panihati Municipality

Chairman
Panihati Municipality

2no. Town Colony (98)



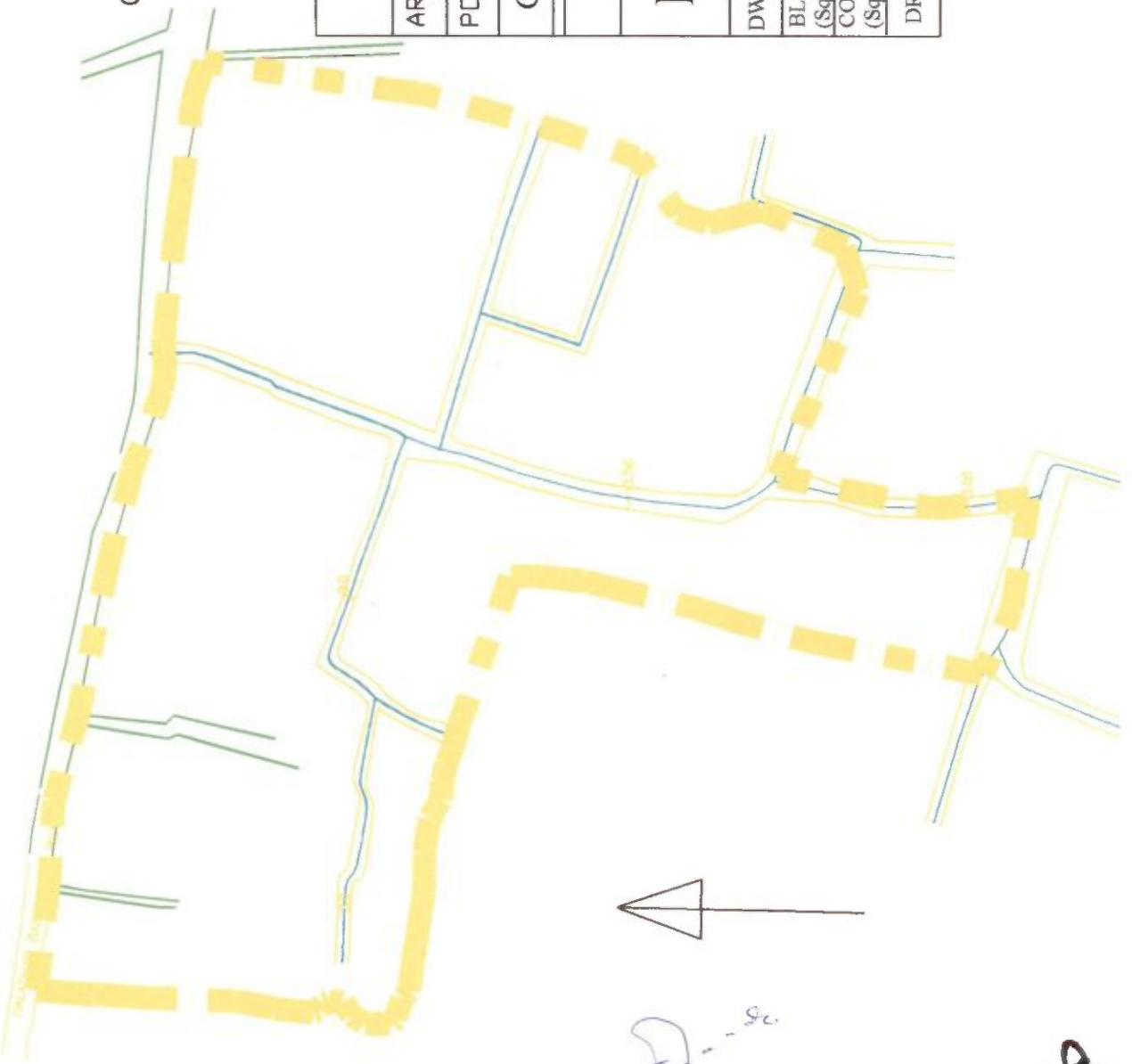

PROPOSED LAND USE			
AREA OF SLUM : 0.016 Sqkm			
POPULATION : 756			
CLIENT : PANIHATI MUNICIPALITY			
LEGEND			
ITEMS	SYMBOL		QTY
	SEMI PUCCA	KUCHHA	
DWELLINGHOUSE(NOS)			0
BLACK TOPPED ROAD (Sq.M.)			0
CONCRETE ROAD (Sq.M)			0
DRAINAGE(M.)			0



[Signature]
Asst. Engineer
Panihati Municipality

[Signature]
Chairman
Panihati Municipality

Barabari (100)



PROPOSED LAND USE

AREA OF SLUM : 0.014 Sqkm

POPULATION : 897

CLIENT : PANIHATI MUNICIPALITY

LEGEND

ITEMS	SYMBOL		QTY
	SEMI PUCCA	KUCHHA	
DWELLINGHOUSE(NOS)			0
BLACK TOPPED ROAD (Sq.M.)			0
CONCRETE ROAD (Sq.M)			0
DRAINAGE(M.)			0



Asst. Engineer
Panihati Municipality

Chairman

Panihati Municipality

Vivekananda Pally (101)



PROPOSED LAND USE

AREA OF SLUM : 0.018 Sqkm

POPULATION : 562

CLIENT : PANIHATI MUNICIPALITY

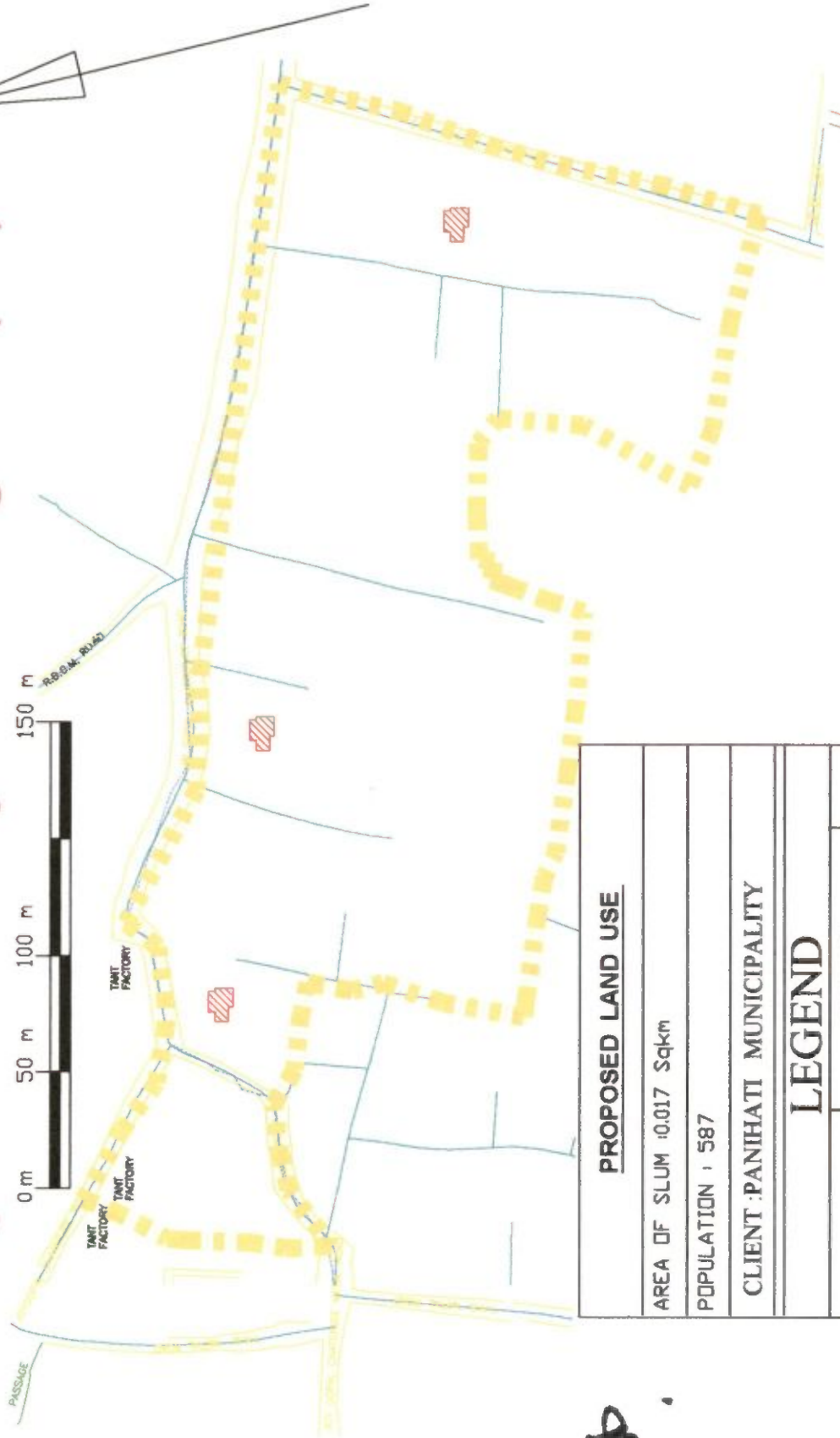
LEGEND

ITEMS	SYMBOL		QTY
	SEMI PUCCA	KUCHHA	
DWELLINGHOUSE(NOS)			06
BLACK TOPPED ROAD (Sq.M)			0
CONCRETE ROAD (Sq.M)			0
DRAINAGE(M.)			0

Chairman
Panihati Municipality

Asst. Engineer
Panihati Municipality

Chalpatti + T.N.Banerjee + Burning Ghat (102)

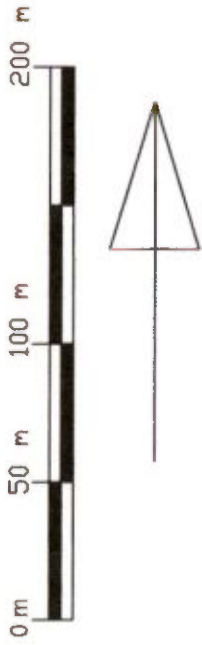


PROPOSED LAND USE			
AREA OF SLUM : 0.017 Sqkm			
POPULATION : 587			
CLIENT : PANIHATI MUNICIPALITY			
LEGEND			
ITEMS	SYMBOL		QTY
	SEMI PUCCA	KUCHHA	
DWELLINGHOUSE(NOS)			03
BLACK TOPPED ROAD (Sq.M.)			0
CONCRETE ROAD (Sq.M)			0
DRAINAGE(M.)			0


 Chairman
 Panihati Municipality


 Asst. Engineer
 Panihati Municipality

Changrar Bagan (103)



PROPOSED LAND USE

AREA OF SLUM : 0.082 Sqkm

POPULATION : 1298

CLIENT : PANIHATI MUNICIPALITY

LEGEND

ITEMS	SYMBOL		QTY
	SEMI PUCCA	KUCHHA	
DWELLINGHOUSE(NOS)			05
BLACK TOPPED ROAD (Sq.M.)			0
CONCRETE ROAD (Sq.M)			0
DRAINAGE(M.)			0



Sd/-
Chairman
Panihati Municipality

Sd/-
Asst. Engineer
Panihati Municipality

PROPOSED LAND USE

AREA OF SLUM : 0.034 Sqkm

POPULATION : 6119

CLIENT : PANIHATI MUNICIPALITY

LEGEND

ITEMS	SYMBOL		QTY
	SEMI PUCCA	KUCHHA	
DWELLINGHOUSE(NOS)			83
BLACK TOPPED ROAD (Sq.M.)			0
CONCRETE ROAD (Sq.M)			1787
DRAINAGE(M.)			290
PIPELINE(M.)			0

**Azad Hind Nagar BI-2 & 3,
BI- A&B, BI- 5 (104)**



(Signature)
CHAIRMAN
PANIHATI MUNICIPALITY

(Signature)
Asst. Engineer
Panihati Municipality

(Signature)
Chairman
Panihati Municipality











PROPOSED LAND USE

AREA OF SLUM : 0.117 Sqkm

POPULATION : 1562

CLIENT : PANIHATI MUNICIPALITY

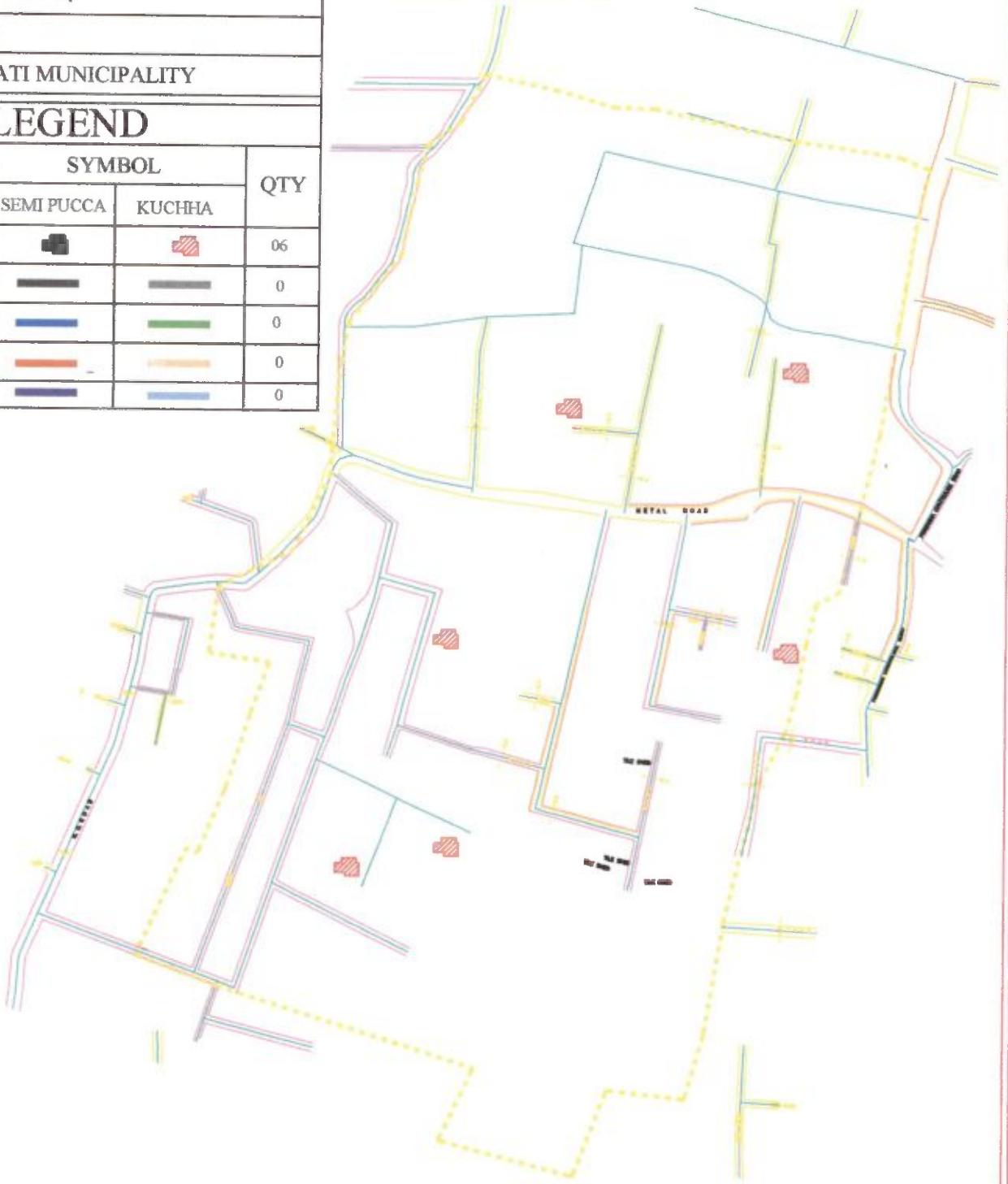
LEGEND

ITEMS	SYMBOL		QTY
	SEMI PUCCA	KUCHHA	
DWELLINGHOUSE(NOS)			06
BLACK TOPPED ROAD (Sq.M.)			0
CONCRETE ROAD (Sq.M)			0
DRAINAGE(M.)			0
PIPELINE(M.)			0

South Subhas Nagar (105)



N




Chairman
Panihati Municipality


Asst. Engineer
Panihati Municipality

SARAL PALLY-1 (107)

N



PROPOSED LAND USE

AREA OF SLUM : 0.029 Sqkm

POPULATION : 518

CLIENT : PANIHATI MUNICIPALITY

LEGEND

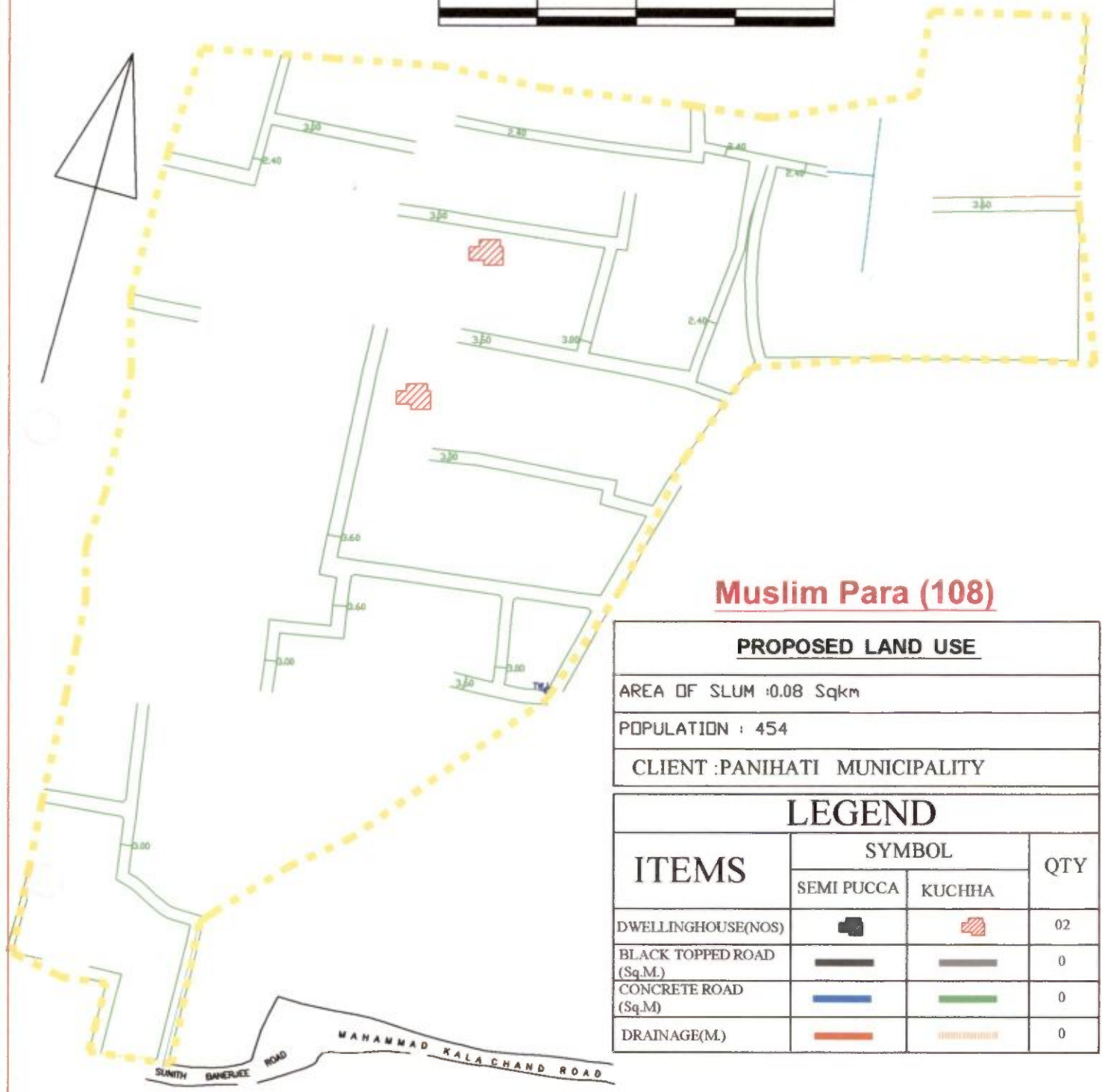

ITEMS	SYMBOL		QTY
	SEMI PUCCA	KUCHHA	
DWELLINGHOUSE(NOS)			01
BLACK TOPPED ROAD (Sq.M.)			0
CONCRETE ROAD (Sq.M)			0
DRAINAGE(M.)			0
PIPELINE(M.)			0

Signature

Chairman
Panihati Municipality

Signature

Asst. Engineer
Panihati Municipality



Muslim Para (108)

PROPOSED LAND USE	
AREA OF SLUM : 0.08 Sqkm	
POPULATION : 454	
CLIENT : PANIHATI MUNICIPALITY	

LEGEND			
ITEMS	SYMBOL		QTY
	SEMI PUCCA	KUCHHA	
DWELLINGHOUSE(NOS)			02
BLACK TOPPED ROAD (Sq.M)			0
CONCRETE ROAD (Sq.M)			0
DRAINAGE(M)			0


Chairman
Panihati Municipality


Asst. Engineer
Panihati Municipality

Nabin Pally (109)



SUKCHAR NABIN
SANGHA CLUB

KUTCHA ROAD

K.M.MOTOR

PASSAGE

KRISHNA MEDICAL
.200 C.P.

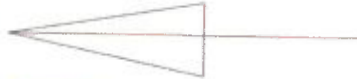
COMMON PASSAGE

COMMON PASSAGE

3.00 KANCHI ROAD

KHATAL

METAL ROAD

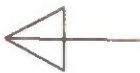


PROPOSED LAND USE			
AREA OF SLUM : 0.036 Sqkm			
POPULATION : 410			
CLIENT : PANIHATI MUNICIPALITY			
LEGEND			
ITEMS	SYMBOL		QTY
	SEMI PUCCA	KUCHHA	
DWELLINGHOUSE(NOS)			0
BLACK TOPPED ROAD (Sq.M.)			0
CONCRETE ROAD (Sq.M)			0
DRAINAGE(M.)			0

Chairman
Panihati Municipality

Asst. Engineer
Panihati Municipality

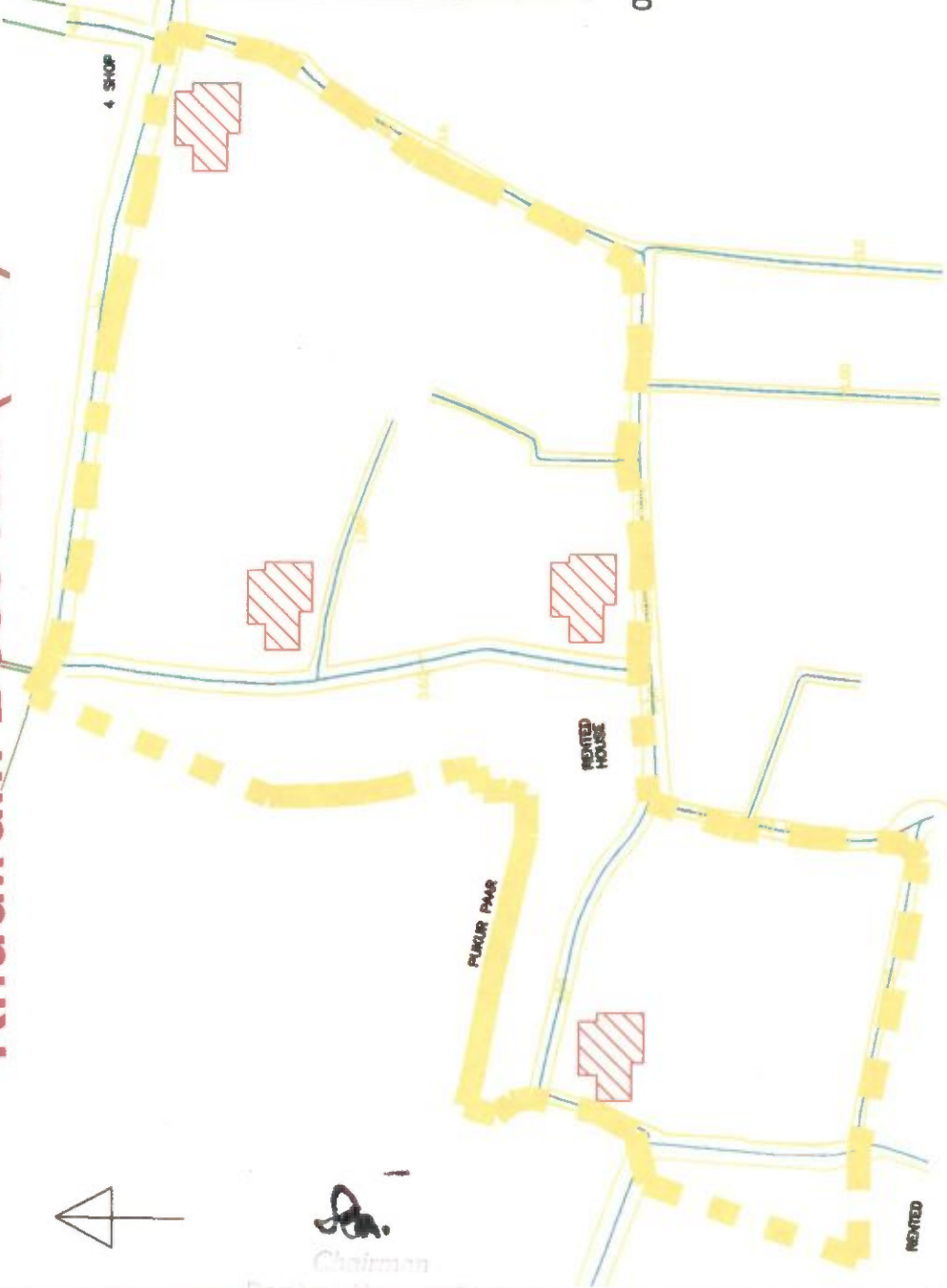
Khudiram Bose Rd. (111)



[Signature]
Chairman

[Signature]

Asst. Engineer
Panihati Municipality



PROPOSED LAND USE

AREA OF SLUM :0.012 Sqkm

POPULATION : 467

CLIENT : PANIHATI MUNICIPALITY

LEGEND


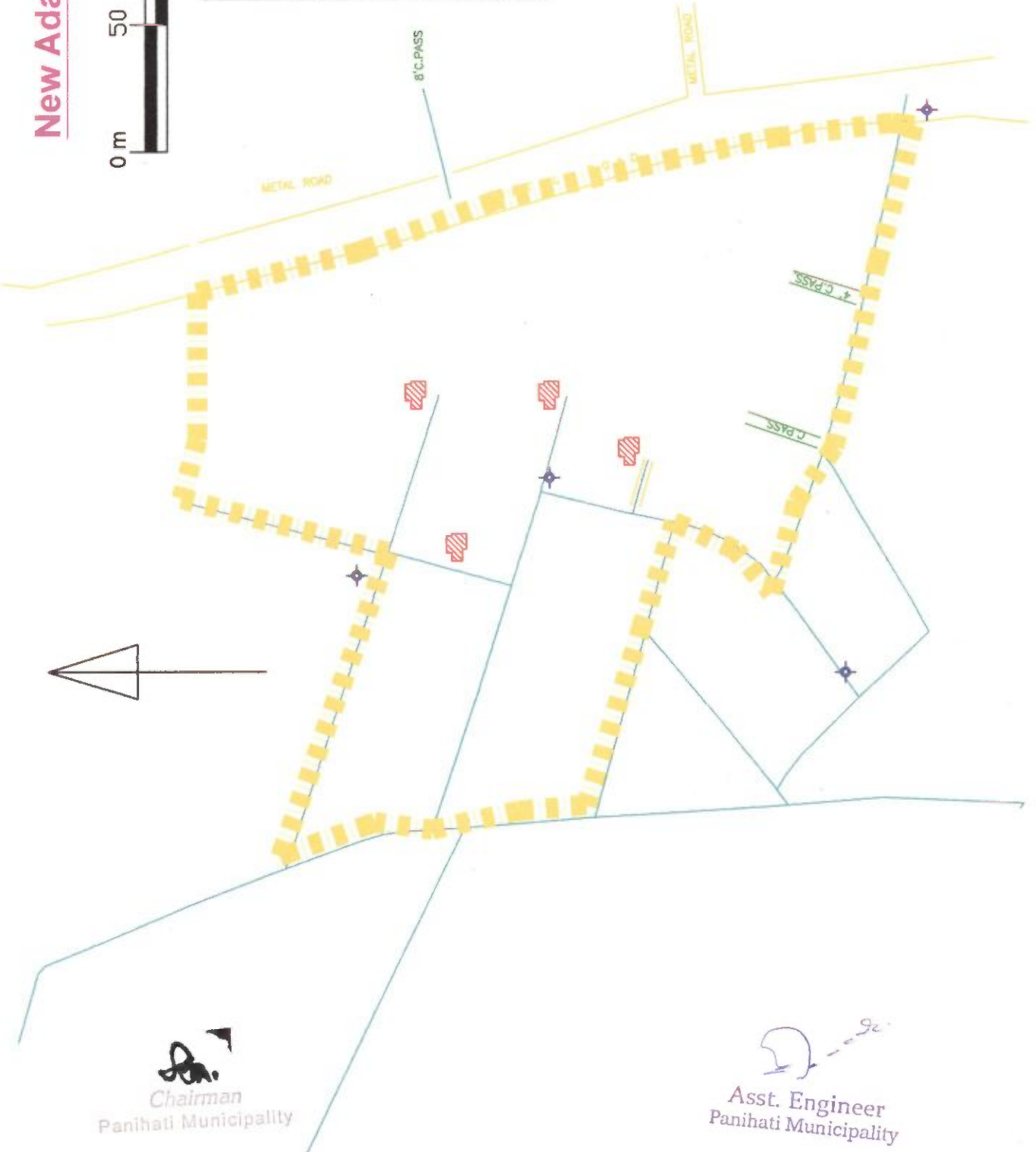
ITEMS	SYMBOL		QTY
	SEMI PUCCA	KUCHHA	
DWELLINGHOUSE(NOS)			04
BLACK TOPPED ROAD (Sq.M.)			0
CONCRETE ROAD (Sq.M.)			
DRAINAGE(M.)			



New Adarsha Nagar (112)



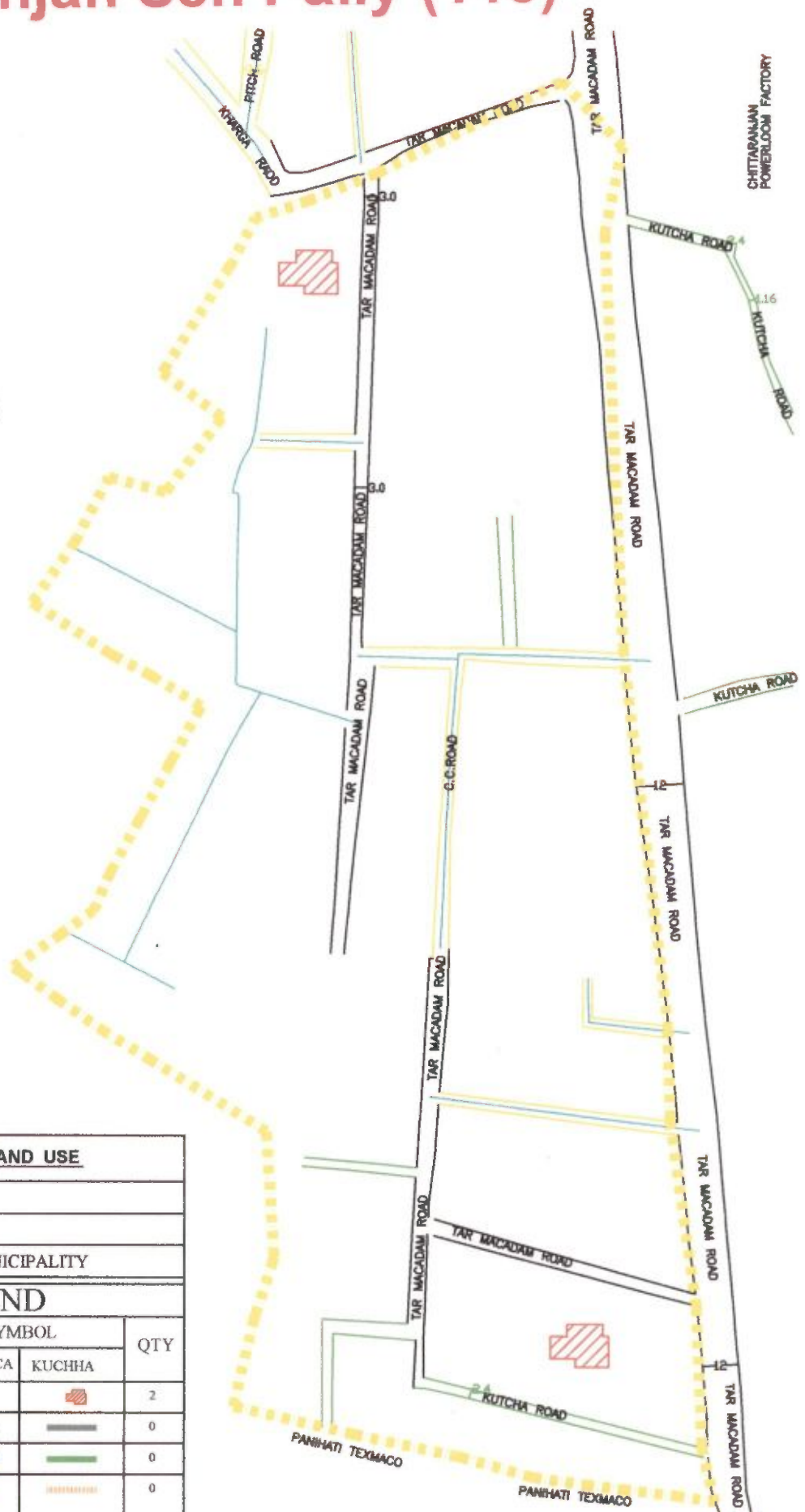
PROPOSED LAND USE			
AREA OF SLUM : 0.088 Sqkm			
POPULATION : 993			
CLIENT : PANIHATI MUNICIPALITY			
LEGEND			
ITEMS	SYMBOL		QTY
	SEMI PUCCA	KUCHHA	
DWELLINGHOUSE(NOS)			04
BLACK TOPPED ROAD (Sq.M)			0
CONCRETE ROAD (Sq.M)			0
DRAINAGE(M)			0




Chairman
Panihati Municipality

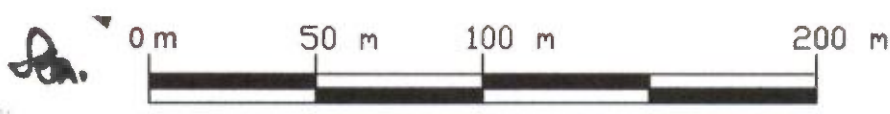

Asst. Engineer
Panihati Municipality

Niranjan Sen Pally (113)



CHITTARANJAN
POWERLOOM FACTORY

PROPOSED LAND USE			
AREA OF SLUM : 0.022 Sq.km			
POPULATION : 946			
CLIENT : PANIHATI MUNICIPALITY			
LEGEND			
ITEMS	SYMBOL		QTY
	SEMI PUCCA	KUCHHA	
DWELLINGHOUSE(NOS)			2
BLACK TOPPED ROAD (Sq.M)			0
CONCRETE ROAD (Sq.M)			0
DRAINAGE(M)			0



Chairman
Panihati Municipality

Asst. Engineer
Panihati Municipality


Jugini Para (114)



PROPOSED LAND USE			
AREA OF SLUM : 0.08 Sqkm			
POPULATION : 454			
CLIENT : PANIHATI MUNICIPALITY			
LEGEND			
ITEMS	SYMBOL		QTY
	SEMI PUCCA	KUCHHA	
DWELLINGHOUSE(NOS)			0
BLACK TOPPED ROAD (Sq.M)			0
CONCRETE ROAD (Sq.M)			0
DRAINAGE(M)			0

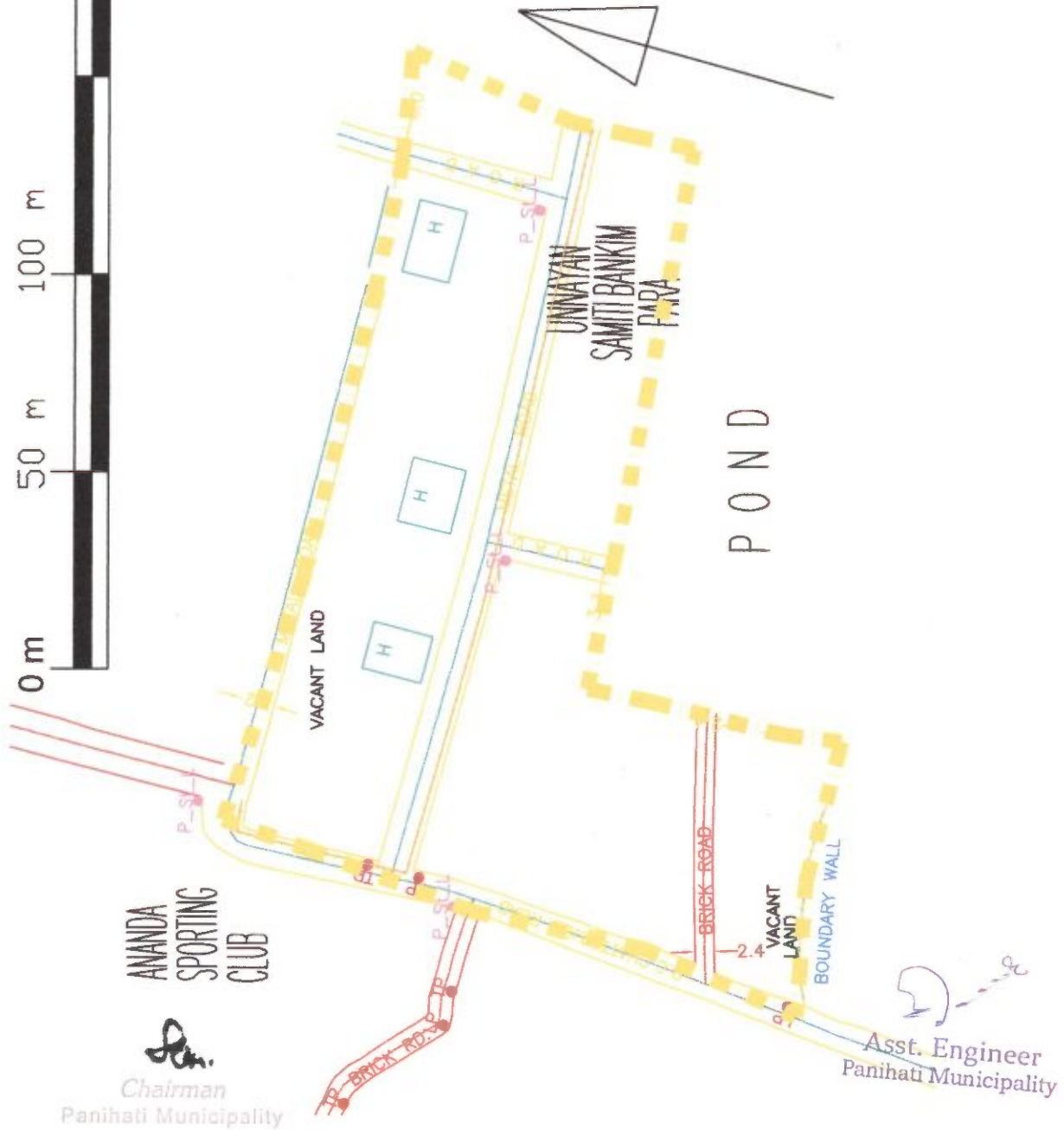
Chairman
Panihati Municipality

Asst. Engineer
Panihati Municipality



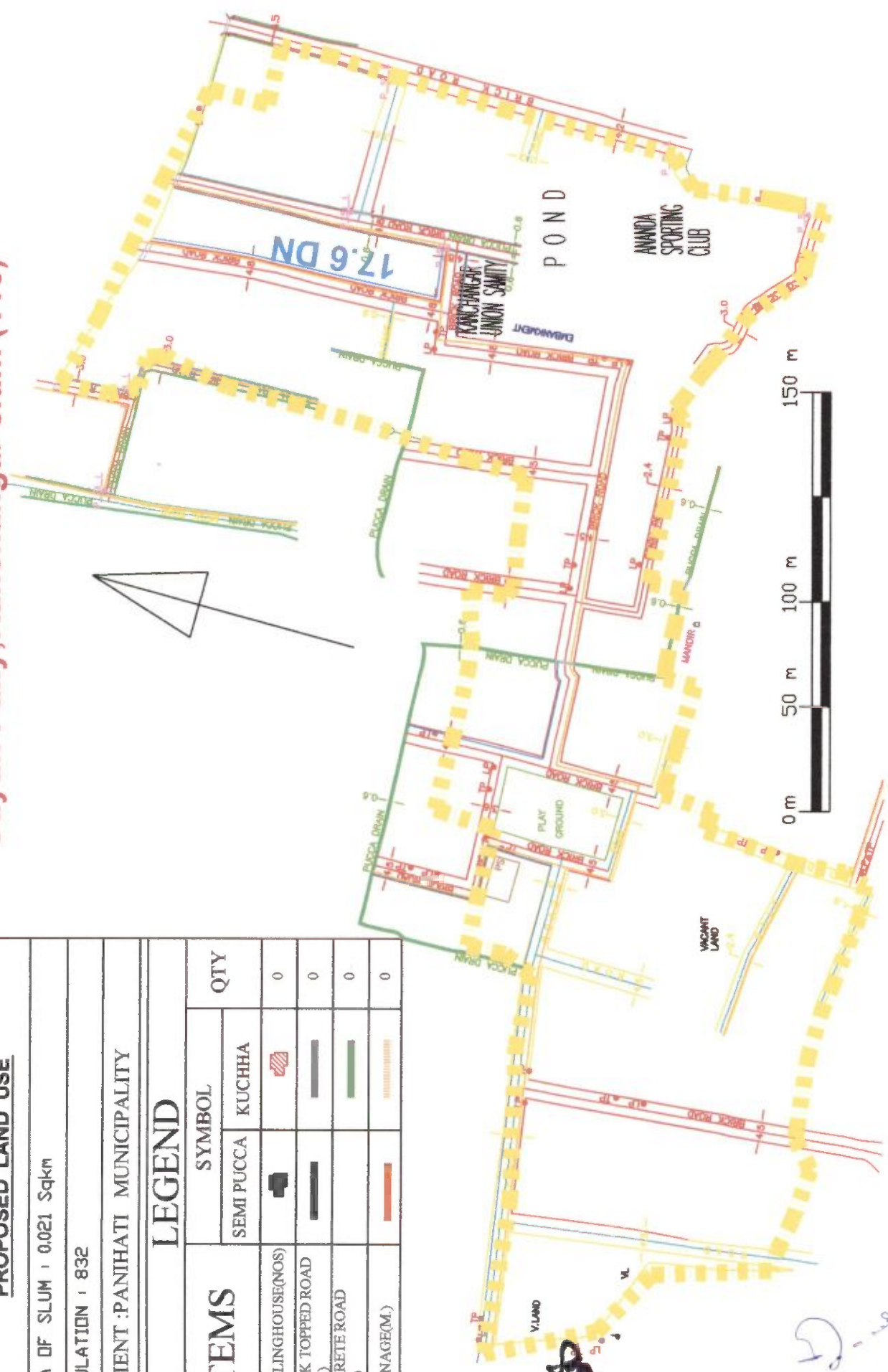
Bankim Ghar (115)

PROPOSED LAND USE			
AREA OF SLUM : 0.06 Sqkm			
POPULATION : 215			
CLIENT : PANIHATI MUNICIPALITY			
LEGEND			
ITEMS	SYMBOL		QTY
	SEMI PUCCA	KUCHHA	
DWELLINGHOUSE(NOS)			0
BLACK TOPPED ROAD (Sq.M.)			0
CONCRETE ROAD (Sq.M.)			0
DRAINAGE(M.)			0



Udyan Pally, Kanchanjar slum (116)

PROPOSED LAND USE			
AREA OF SLUM : 0.021 Sqkm			
POPULATION : 832			
CLIENT : PANIHATI MUNICIPALITY			
LEGEND			
ITEMS	SYMBOL		QTY
	SEMI PUCCA	KUCHIHA	
DWELLINGHOUSE(NOS)			0
BLACK TOPPED ROAD (Sq.M)			0
CONCRETE ROAD (Sq.M)			0
DRAINAGE(M)			0



Chairman
Panihati Municipality

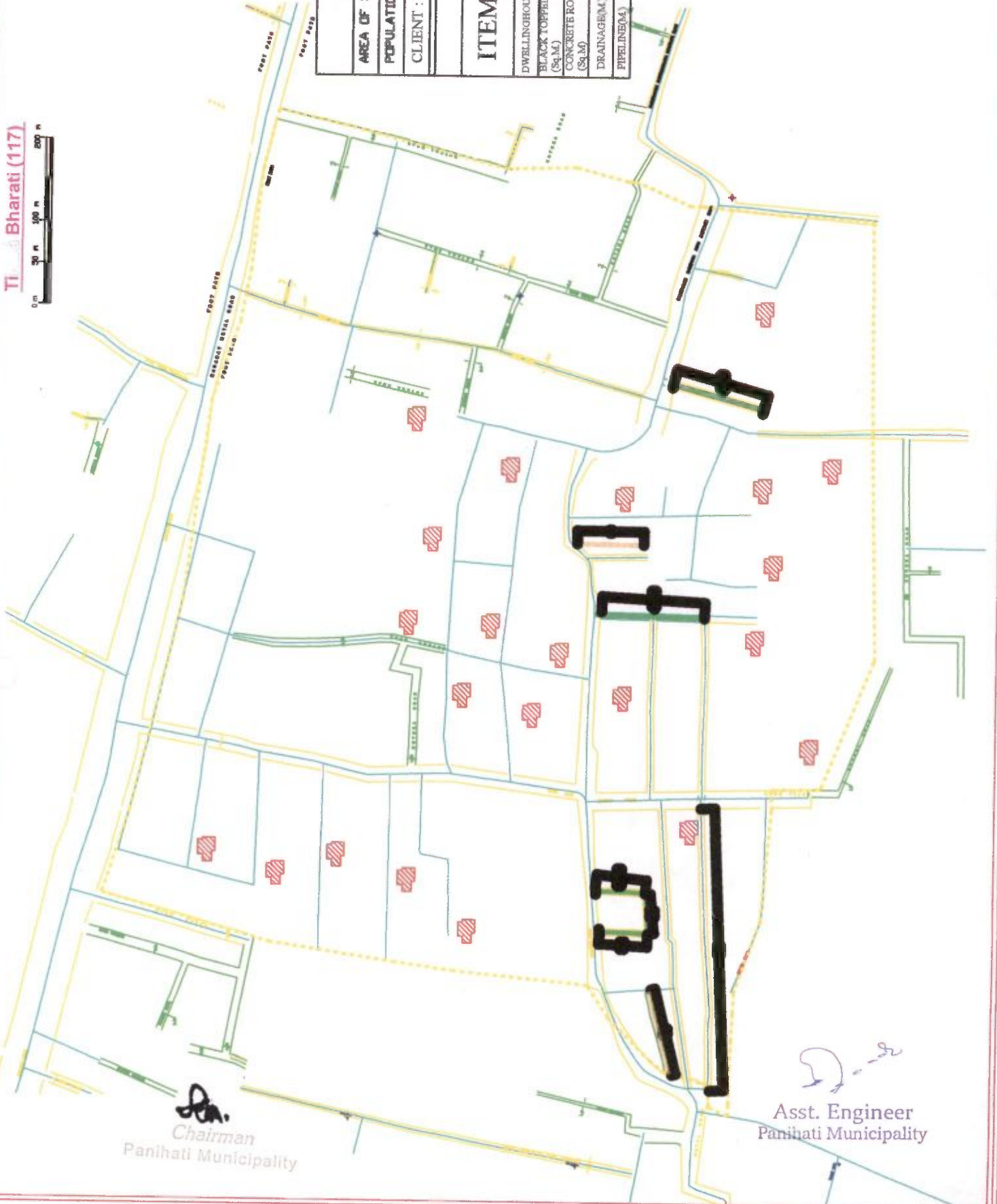
Asst. Engineer
Panihati Municipality



N



PROPOSED LAND USE			
AREA OF SLUM : 0.046 Sdha			
POPULATION : 2419			
CLIENT : PANIHATI MUNICIPALITY			
LEGEND			
ITEMS	SYMBOL		QTY
	SEMI PUCCA	KUCHHA	
DWELLINGHOUSE(S)			22
BLACK TOPPED ROAD (Sq.M)			0
CONCRETE ROAD (Sq.M)			435
DRAINAGE(M)			70
PIPELINE(M)			0



S.M.
Chairman
Panihati Municipality

[Signature]
Asst. Engineer
Panihati Municipality

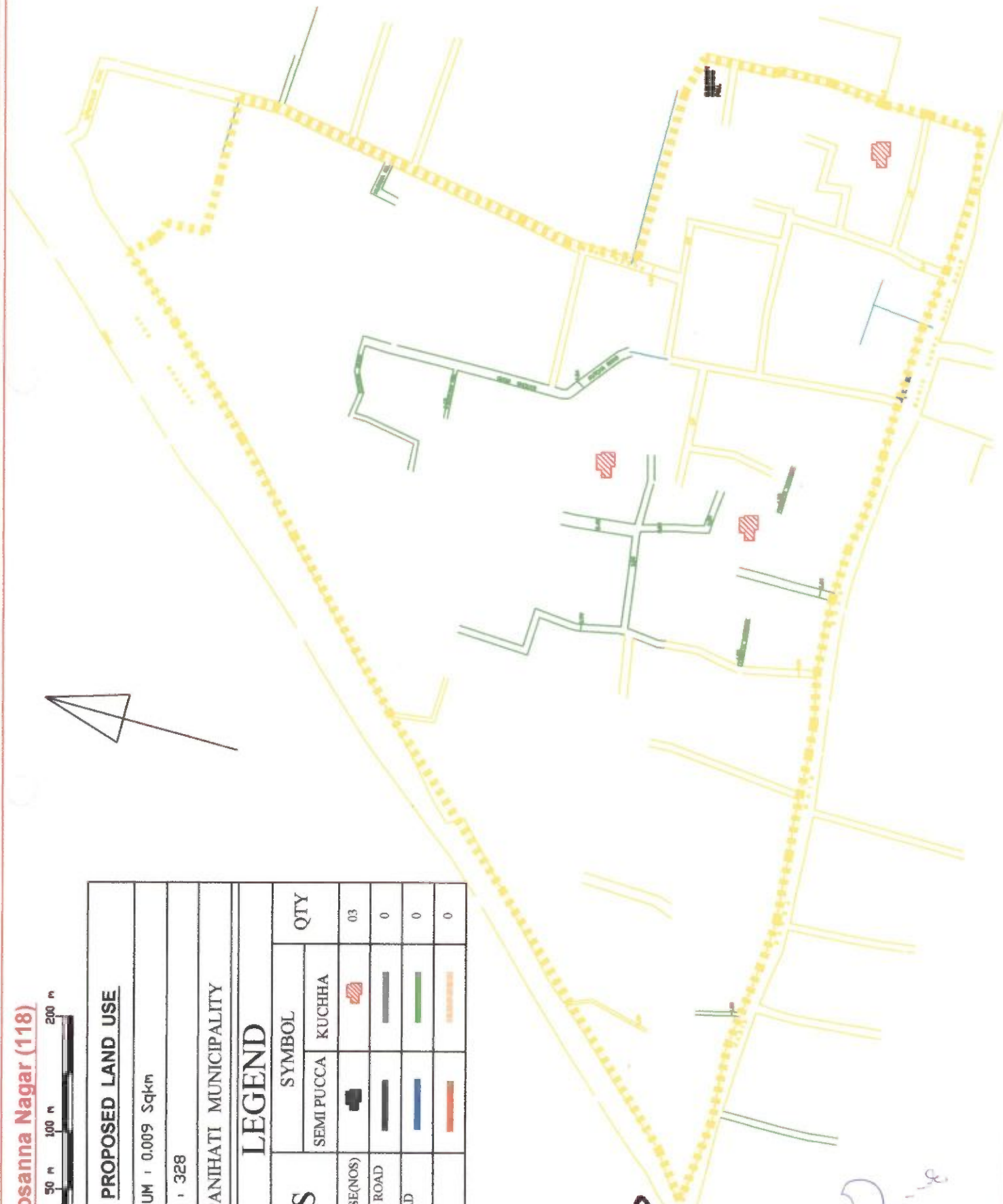
Prosanna Nagar (118)



PROPOSED LAND USE			
AREA OF SLUM : 0.009 Sqkm			
POPULATION : 328			
CLIENT : PANIHATI MUNICIPALITY			
LEGEND			
ITEMS	SYMBOL		QTY
	SEMI PUCCA	KUCHHA	
DWELLINGHOUSE(NOS)			03
BLACK TOPPED ROAD (Sq.M)			0
CONCRETE ROAD (Sq.M)			0
DRAINAGE(M.)			0

[Signature]
 Chairman
 Panihati Municipality

[Signature]
 Asst. Engineer
 Panihati Municipality



Netaji Pally (119)

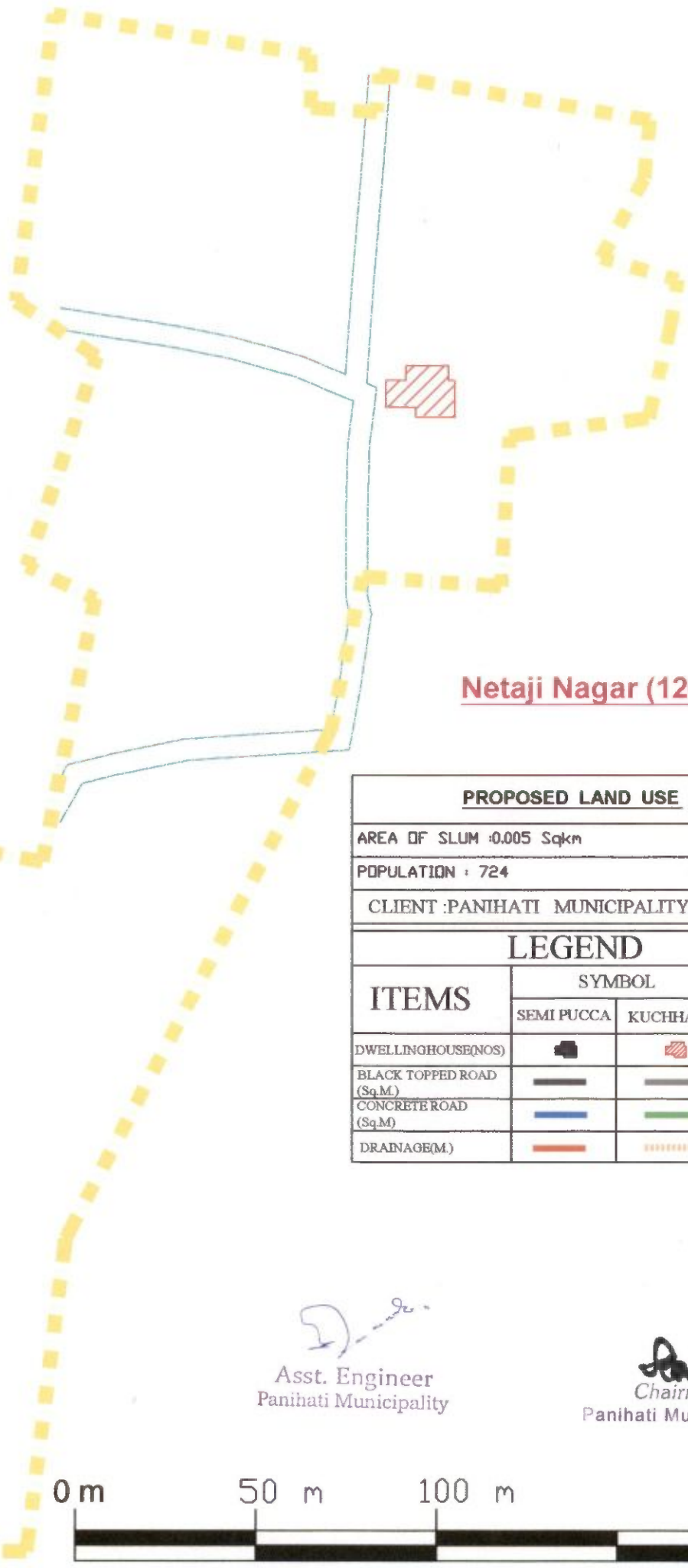


PROPOSED LAND USE			
AREA OF SLUM :0.046 Sqkm			
POPULATION : 1931			
CLIENT : PANIHATI MUNICIPALITY			
LEGEND			
ITEMS	SYMBOL		QTY
	SEMI PUCCA	KUCHHA	
DWELLINGHOUSE(NOS)			03
BLACK TOPPED ROAD (Sq.M)			0
CONCRETE ROAD (Sq.M)			515
DRAINAGE(M.)			84



[Signature]
Chairman
Panihati Municipality

[Signature]
Asst. Engineer
Panihati Municipality




Netaji Nagar (120)

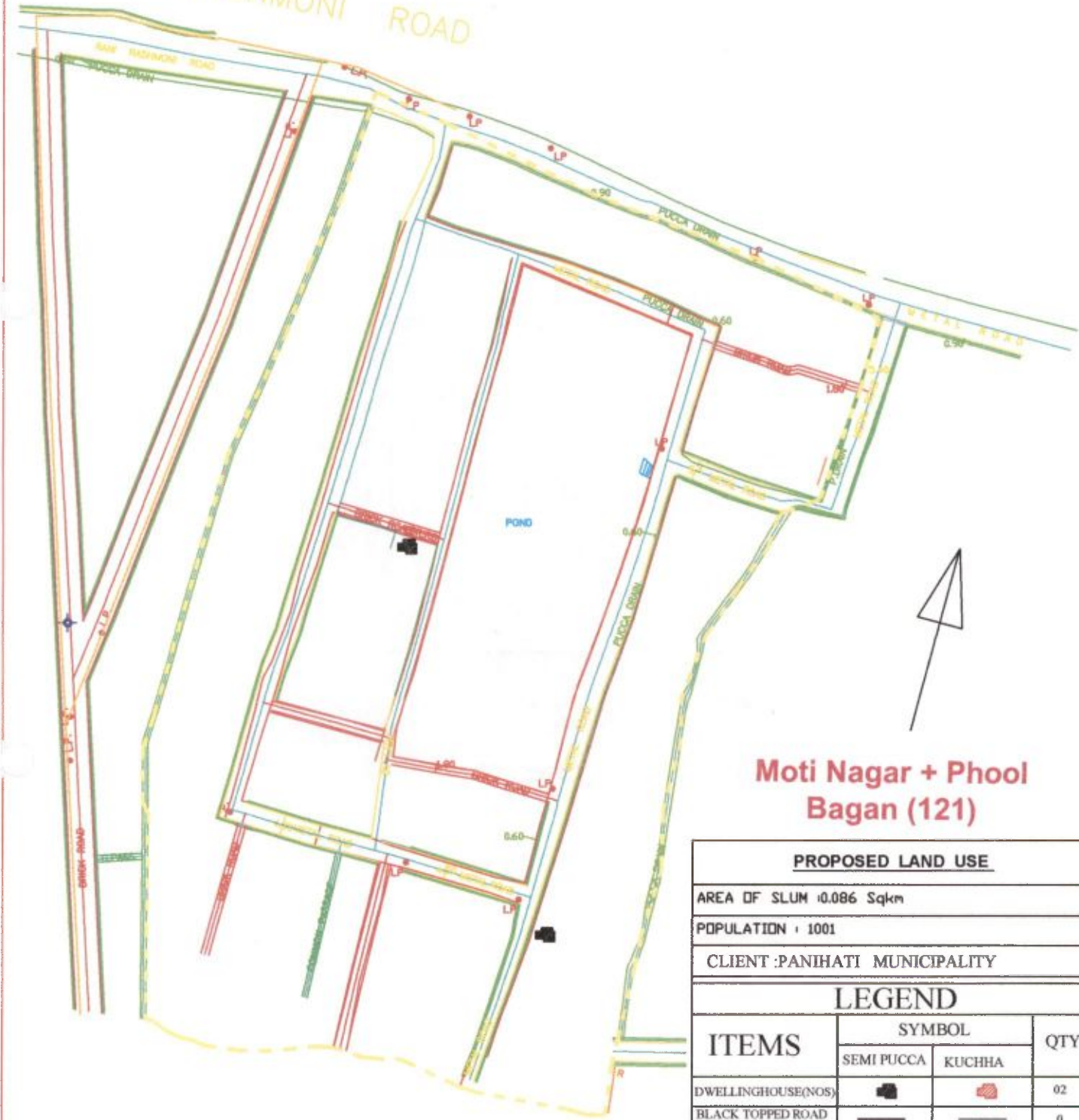
PROPOSED LAND USE			
AREA OF SLUM : 0.005 Sqkm			
POPULATION : 724			
CLIENT : PANIHATI MUNICIPALITY			
LEGEND			
ITEMS	SYMBOL		QTY
	SEMI PUCCA	KUCHHA	
DWELLINGHOUSE(NOS)			01
BLACK TOPPED ROAD (Sq.M)			0
CONCRETE ROAD (Sq.M)			0
DRAINAGE(M)			0


 Asst. Engineer
 Panihati Municipality


 Chairman
 Panihati Municipality



RANI RASHMONI ROAD



Moti Nagar + Phool Bagan (121)

PROPOSED LAND USE

AREA OF SLUM : 0.086 Sqkm

POPULATION : 1001

CLIENT : PANIHATI MUNICIPALITY

LEGEND

ITEMS	SYMBOL		QTY
	SEMI PUCCA	KUCHHA	
DWELLINGHOUSE(NOS)			02
BLACK TOPPED ROAD (Sq.M)			0
CONCRETE ROAD (Sq.M)			0
DRAINAGE(M)			0

0 m 50 m 100 m 150 m

Sen.
Chairman
Panihati Municipality

D. S.
Asst. Engineer
Panihati Municipality

PROPOSED LAND USE

AREA OF SLUM : 0.435 Sqkm

POPULATION : 4223

CLIENT : PANIHATI MUNICIPALITY

LEGEND

ITEMS	SYMBOL		QTY
	SEMI PUCCA	KUCHHIA	
DWELLINGHOUSE(NOS)			03
BLACK TOPPED ROAD (Sq.M.)			0
CONCRETE ROAD (Sq.M)			129
DRAINAGE(M.)			17
PIPELINE(M.)			0



Sukanta Pally (122)



Sa.
Chairman
Panihati Municipality

Asst. Engineer
Panihati Municipality



Tara Pukur(west) (123)



PROPOSED LAND USE			
AREA OF SLUM : 0.116 Sqkm			
POPULATION : 1536			
CLIENT : PANIHATI MUNICIPALITY			
LEGEND			
ITEMS	SYMBOL		QTY
	SEMI PUCCA	KUCHHA	
DWELLINGHOUSE(NOS)			03
BLACK TOPPED ROAD (Sq.M.)			0
CONCRETE ROAD (Sq.M.)			0
DRAINAGE(M.)			0
PIPELINE(M.)			0


 Chairman
 Panihati Municipality



 Asst. Engineer
 Panihati Municipality

SIMULTALA (124)

PROPOSED LAND USE			
AREA OF SLUM : 0.040 Sqkm			
POPULATION : 665			
CLIENT : PANIHATI MUNICIPALITY			
LEGEND			
ITEMS	SYMBOL		QTY
	SEMI PUCCA	KUCHHA	
DWELLINGHOUSE(NOS)			0
BLACK TOPPED ROAD (Sq.M.)			0
CONCRETE ROAD (Sq.M.)			0
DRAINAGE(M.)			0
PIPELINE(M.)			0




 Chairman
 Panihati Municipality


 Asst. Engineer
 Panihati Municipality

Debayan (125)



PROPOSED LAND USE

AREA OF SLUM : 0.049 Sqkm

POPULATION : 717

CLIENT : PANIHATI MUNICIPALITY

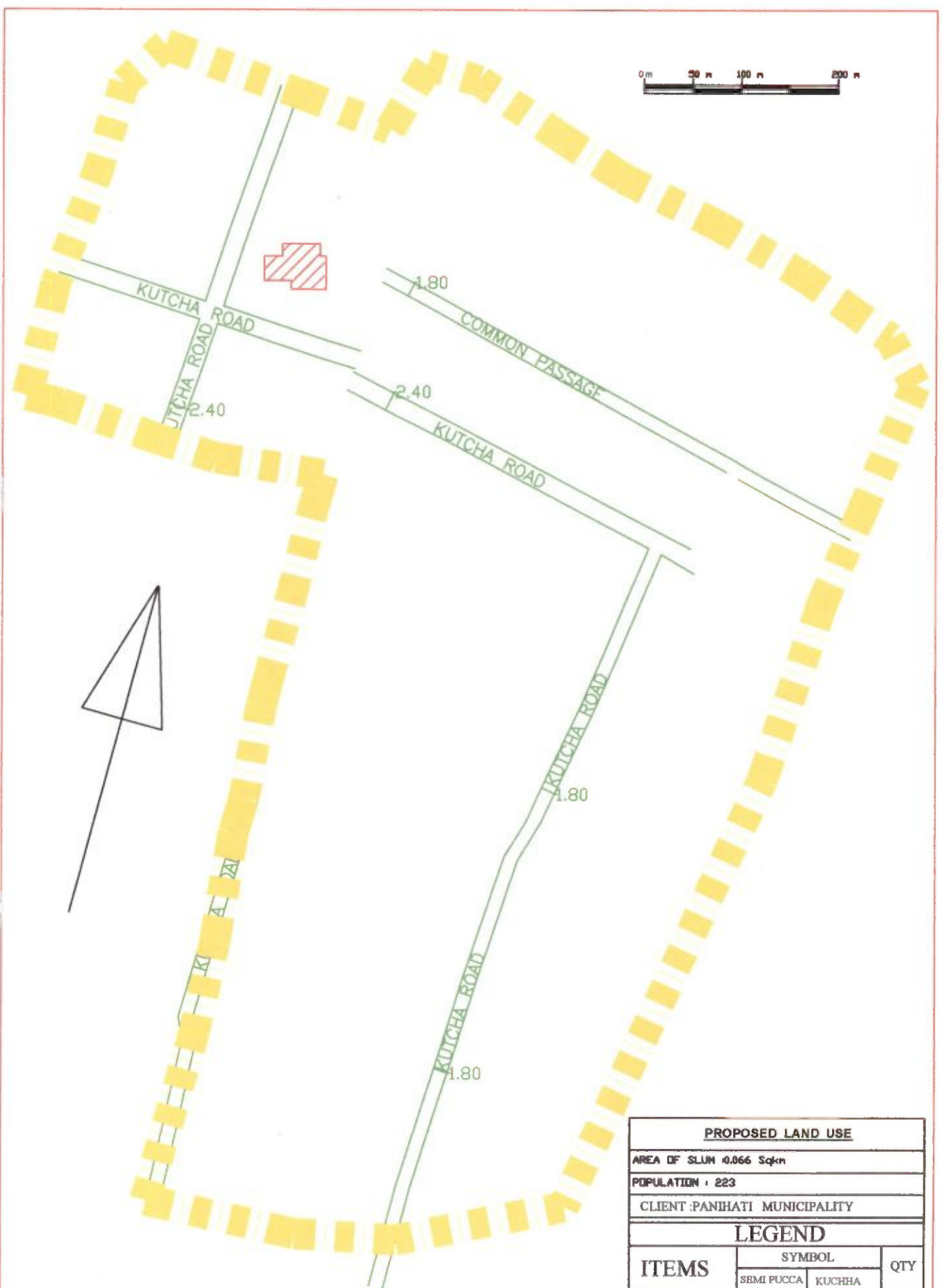
LEGEND

ITEMS	SYMBOL		QTY
	SEMI PUCCA	KUCHHA	
DWELLINGHOUSE(NOS)			02
BLACK TOPPED ROAD (Sq.M.)			0
CONCRETE ROAD (Sq.M.)			0
DRAINAGE(M.)			0
PIPELINE(M.)			0



[Signature]
Chairman
Panihati Municipality

[Signature]
Asst. Engineer
Panihati Municipality

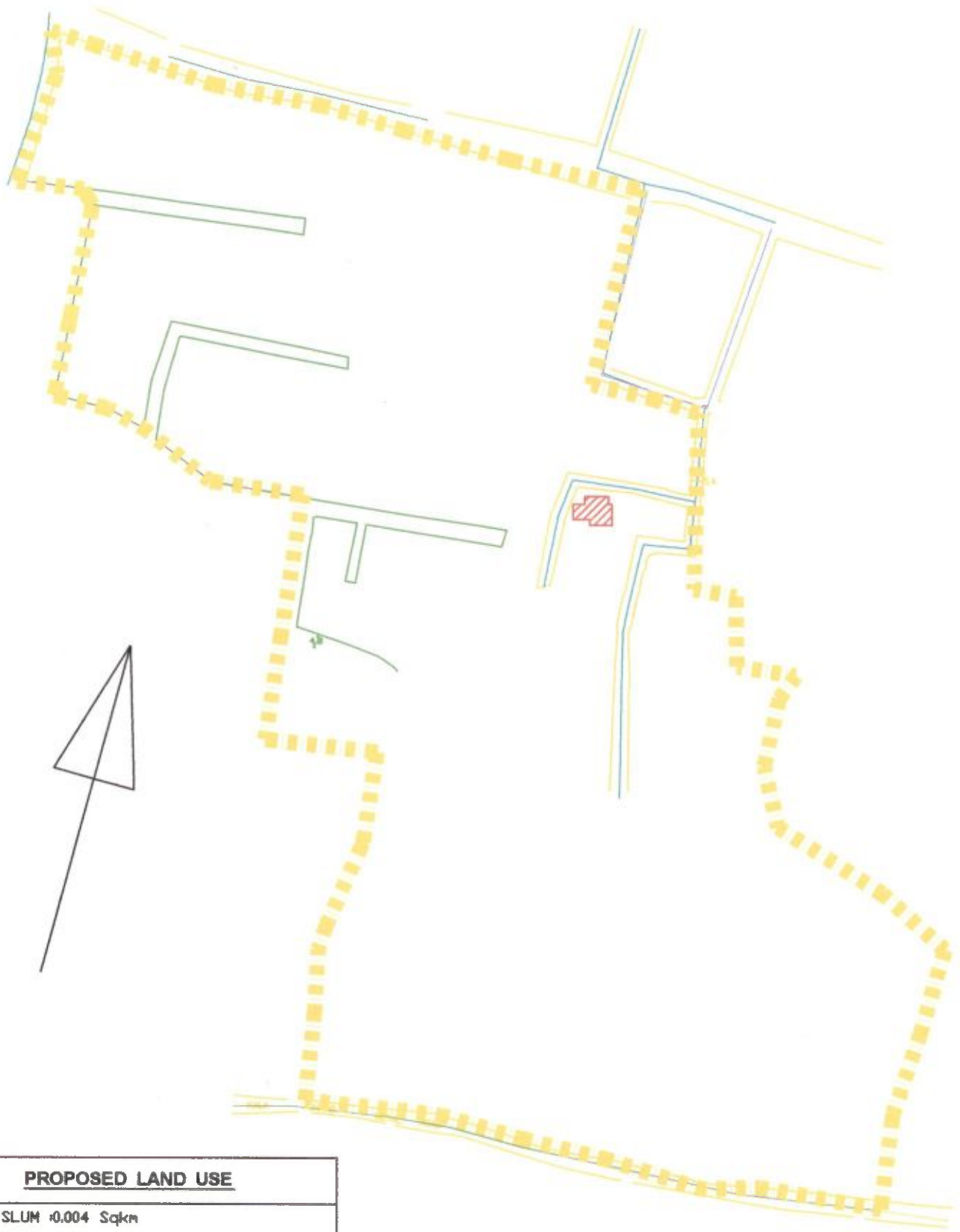


Subarna Pur (126)

[Signature]
Chairman
Panihati Municipality

[Signature]
Asst. Engineer
Panihati Municipality

PROPOSED LAND USE			
AREA OF SLUM 0.066 Sqkm			
POPULATION : 223			
CLIENT : PANIHATI MUNICIPALITY			
LEGEND			
ITEMS	SYMBOL		QTY
	SEMI PUCCA	KUCHHA	
DWELLINGHOUSE(NOS)			01
BLACK TOPPED ROAD (Sq.M)			0
CONCRETE ROAD (Sq.M)			0
DRAINAGE(M.)			0



PROPOSED LAND USE

AREA OF SLUM : 0.004 Sqkm

POPULATION : 1833

CLIENT : PANIHATI MUNICIPALITY

LEGEND

ITEMS	SYMBOL		QTY
	SEMI PUCCA	KUCHHA	
DWELLINGHOUSE(NOS)			01
BLACK TOPPED ROAD (Sq.M)			0
CONCRETE ROAD (Sq.M)			
DRAINAGE(M.)			

Nibaranpur M. C.Rd (127)



Chairman
Panihati Municipality

Asst. Engineer
Panihati Municipality

Krishnapur Road (west) Bye Lane (128)



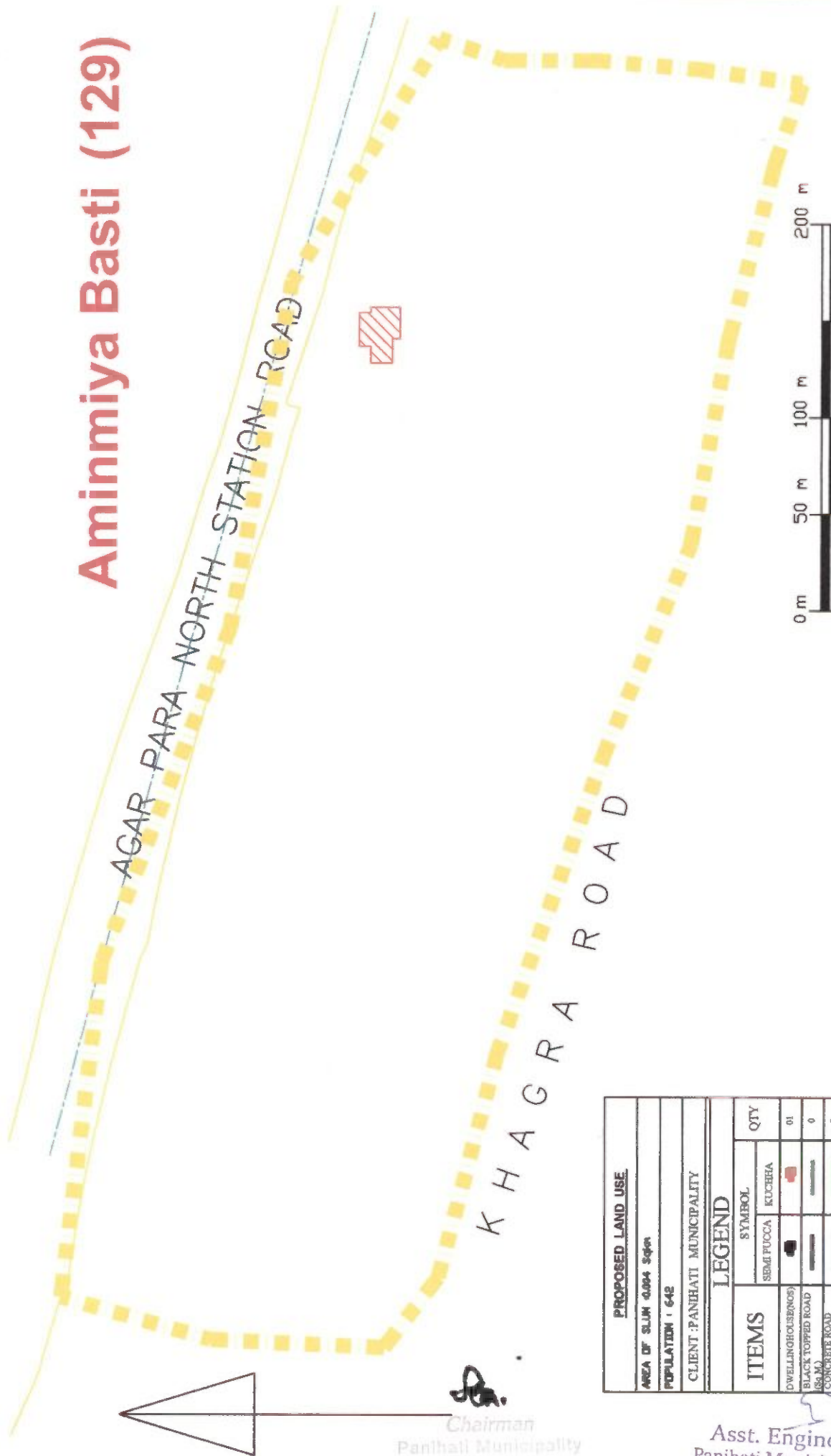
PROPOSED LAND USE			
AREA OF SLUM : 0.009 Sqkm			
POPULATION : 1872			
CLIENT : PANIHATI MUNICIPALITY			
LEGEND			
ITEMS	SYMBOL		QTY
	SEMI PUCCA	KUCHHA	
DWELLINGHOUSE(NOS)			0
BLACK TOPPED ROAD (Sq.M)			0
CONCRETE ROAD (Sq.M)			0
DRAINAGE(M.)			0



Chairman
Panihati Municipality

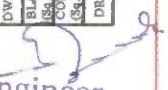
Asst. Engineer
Panihati Municipality

Aminmiya Basti (129)



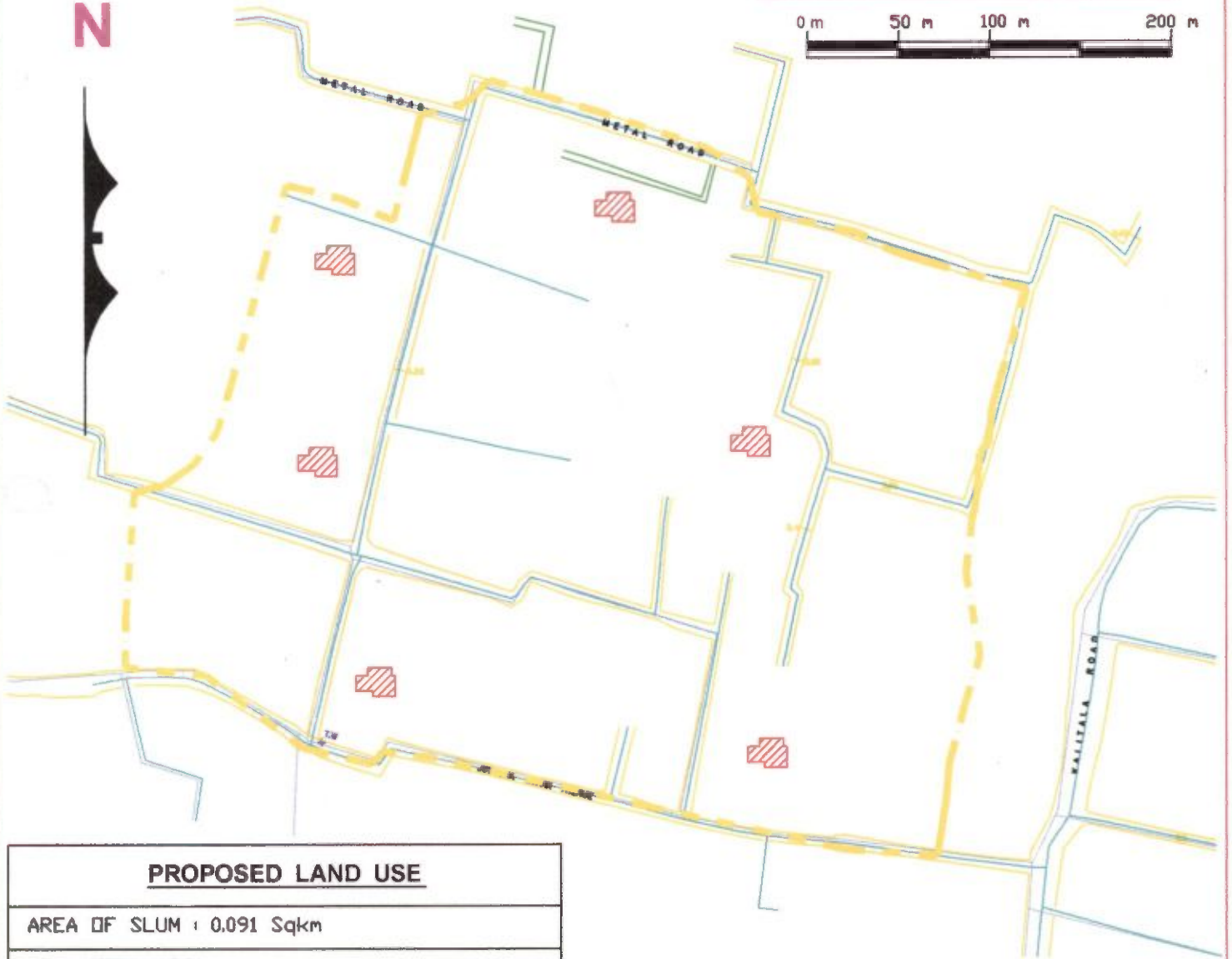
PROPOSED LAND USE			
AREA OF SLIM 0.004 Sqkm			
POPULATION 1 642			
CLIENT : PANIHATI MUNICIPALITY			
LEGEND		SYMBOL	QTY
ITEMS	SEMIPUCCA		KUCHRA
	DWELLINGHOUSES)	BLACK TOPPED ROAD (Sq.M)	
			01
			0
			0
			0


 Chairman
 Panihati Municipality


 Asst. Engineer
 Panihati Municipality

ANANDAPALLY (130)

N



PROPOSED LAND USE

AREA OF SLUM : 0.091 Sqkm

POPULATION : 261

AGENT : PANIHATI MUNICIPALITY

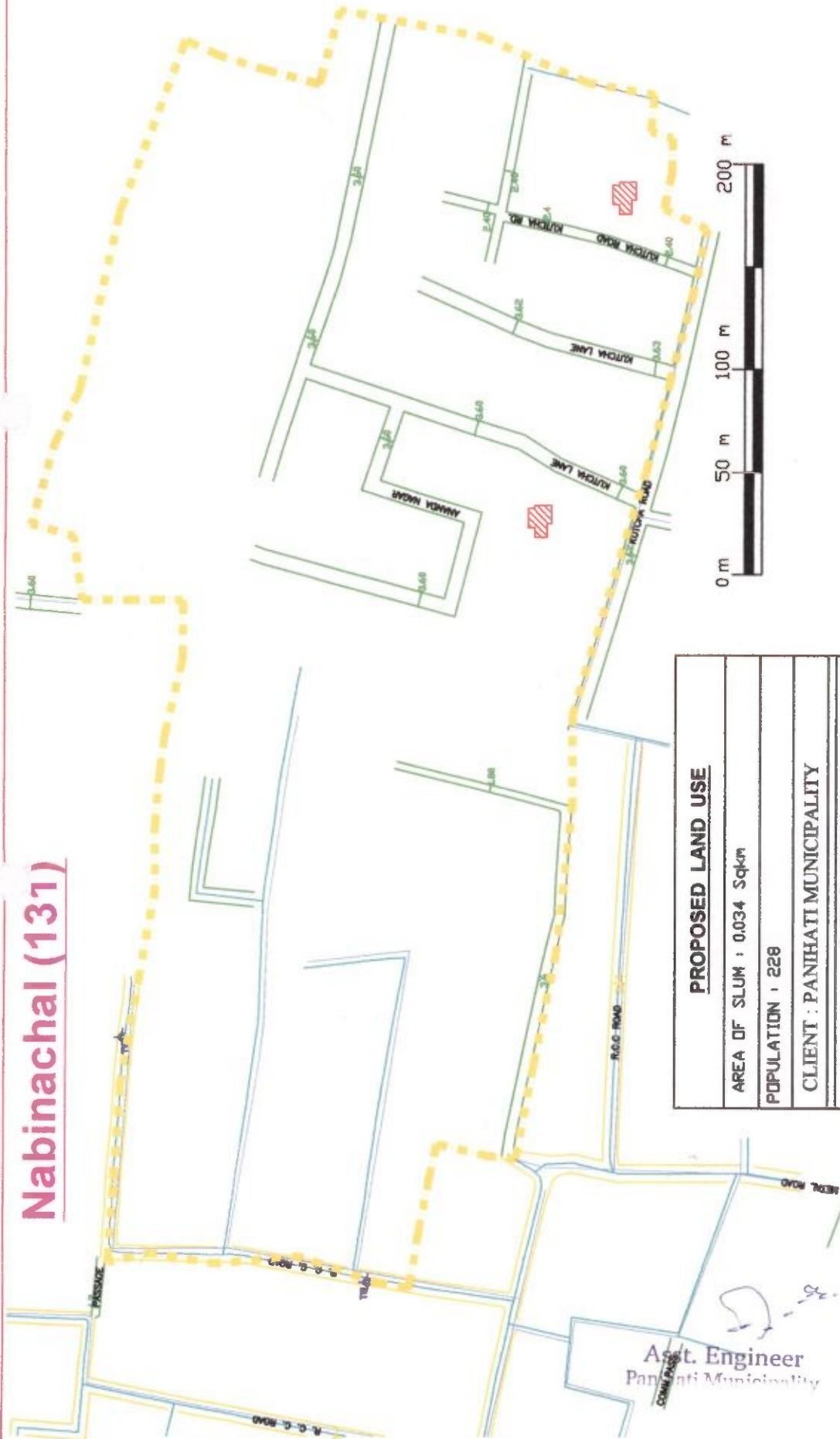
LEGEND

ITEMS	SYMBOL		QTY
	SEMI PUCCA	KUCHHA	
DWELLINGHOUSE(NOS)			6
BLACK TOPPED ROAD (Sq.M.)			0
CONCRETE ROAD (Sq.M)			0
DRAINAGE(M.)			0
PIPELINE(M.)			0

Asst. Engineer
Panihati Municipality

Chairman
Panihati Municipality

Nabinachal (131)

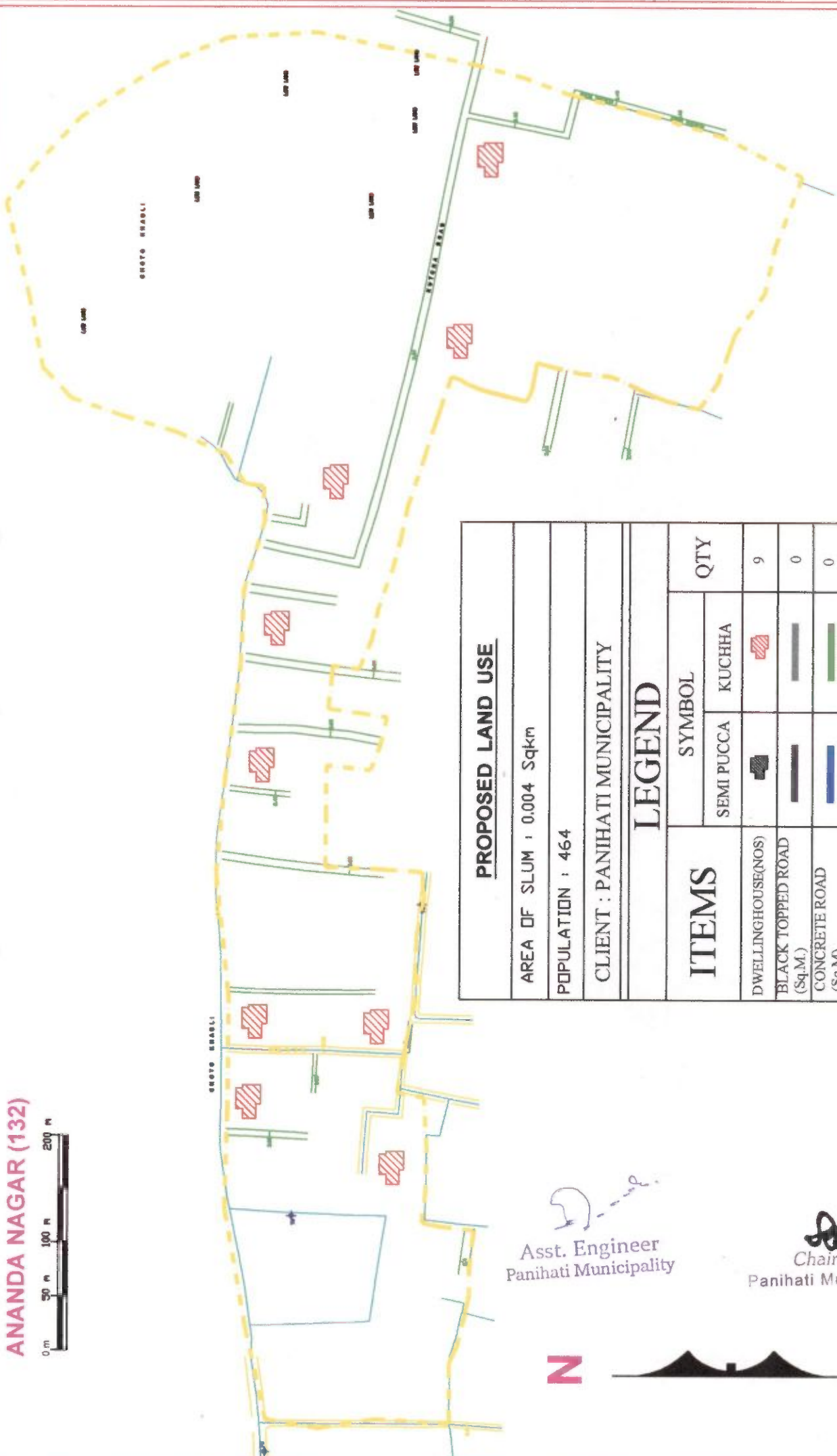


PROPOSED LAND USE			
AREA OF SLUM : 0.034 Sqkm			
POPULATION : 228			
CLIENT : PANIHATI MUNICIPALITY			
LEGEND			
ITEMS	SYMBOL		QTY
	SEMI PUCCA	KUCHHA	
DWELLINGHOUSE(NOS)	■	▨	2
BLACK TOPPED ROAD (Sq.M)	—	—	0
CONCRETE ROAD (Sq.M)	—	—	0
DRAINAGE(M.)	—	—	0
PIPELINE(M.)	—	—	0

Asst. Engineer
Panhati Municipality

Chairman
Panhati Municipality

ANANDA NAGAR (132)



PROPOSED LAND USE

AREA OF SLUM : 0.004 Sqkm

POPULATION : 464

CLIENT : PANIHATI MUNICIPALITY

LEGEND

ITEMS	SYMBOL		QTY
	SEMI PUCCA	KUCHHA	
DWELLINGHOUSE(NOS)			9
BLACK TOPPED ROAD (Sq.M.)			0
CONCRETE ROAD (Sq.M)			0
DRAINAGE(M.)			0
PIPELINE(M.)			0

(Signature)
Asst. Engineer
Panihati Municipality

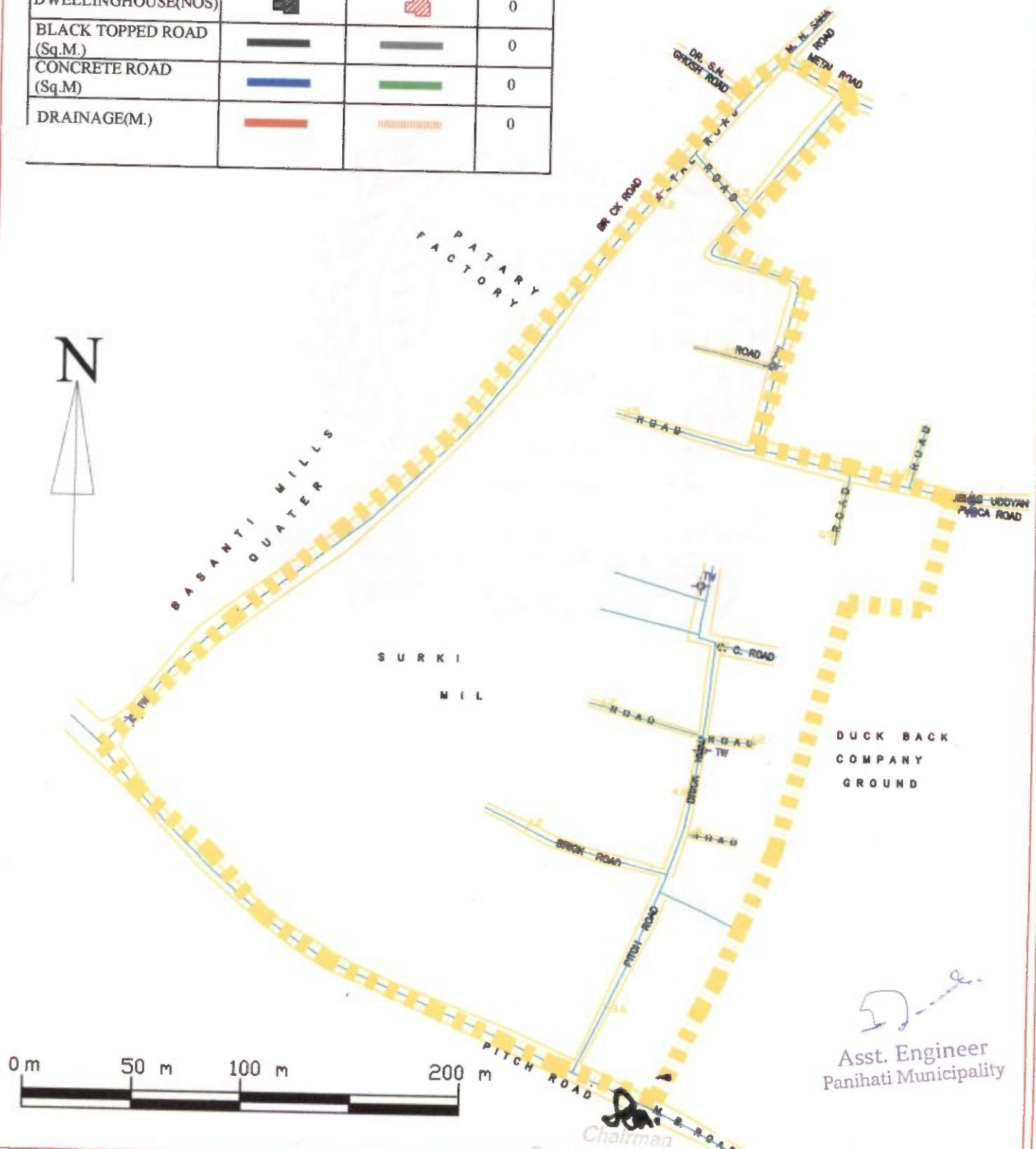
(Signature)
Chairman
Panihati Municipality

N



Debendra Pally & Part of Subhas Uddayan (133)

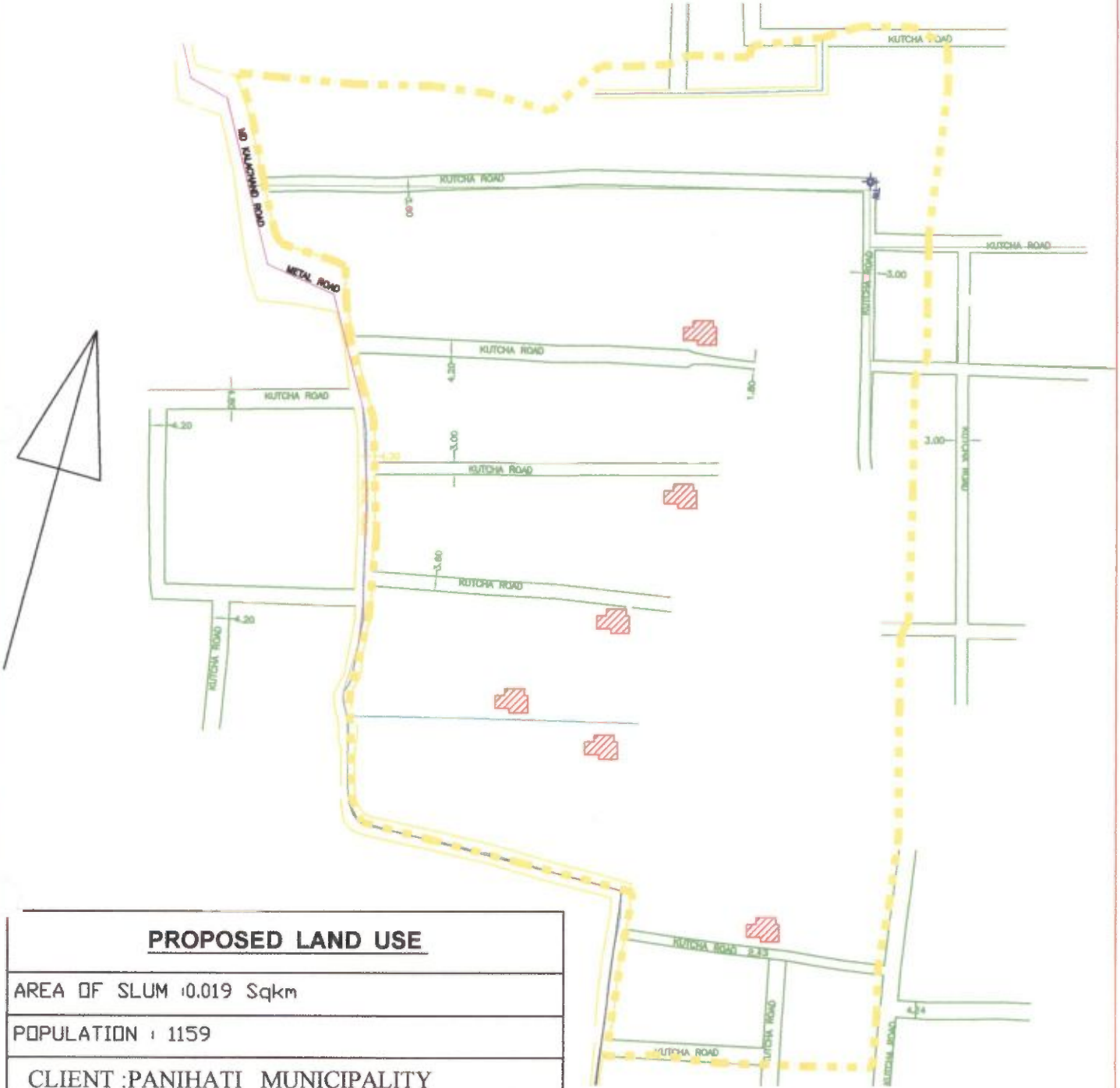
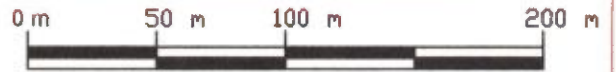
PROPOSED LAND USE			
AREA OF SLUM : 0.016 Sqkm			
POPULATION : 1231			
CLIENT : PANIHATI MUNICIPALITY			
LEGEND			
ITEMS	SYMBOL		QTY
	SEMI PUCCA	KUCHHA	
DWELLINGHOUSE(NOS)			0
BLACK TOPPED ROAD (Sq.M.)			0
CONCRETE ROAD (Sq.M)			0
DRAINAGE(M.)			0




 Asst. Engineer
 Panihati Municipality


 Chairman
 Panihati Municipality

Sree Nagar (134)



PROPOSED LAND USE

AREA OF SLUM : 0.019 Sqkm

POPULATION : 1159

CLIENT : PANIHATI MUNICIPALITY

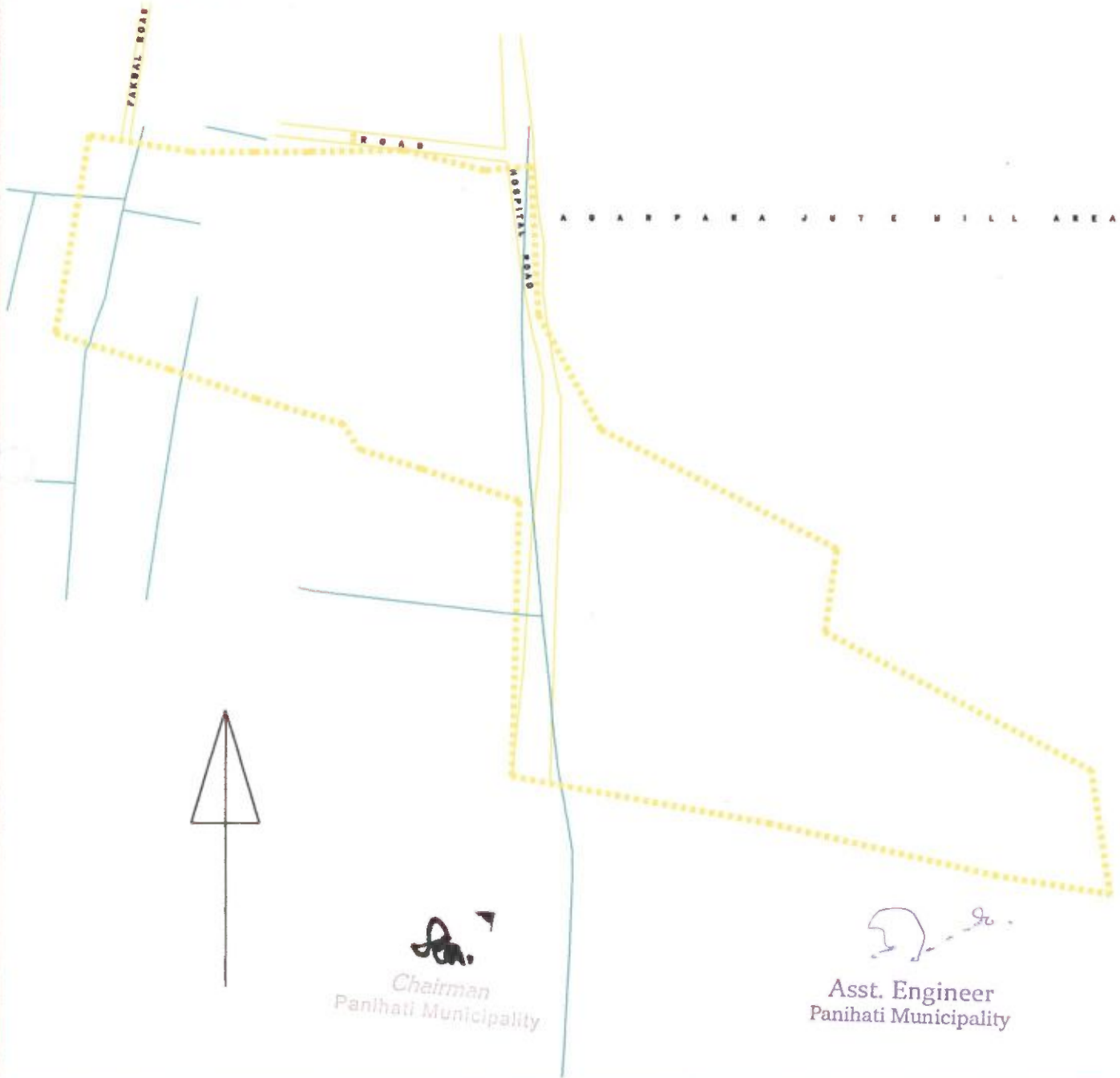
LEGEND

ITEMS	SYMBOL		QTY
	SEMI PUCCA	KUCHHA	
DWELLINGHOUSE(NOS)			06
BLACK TOPPED ROAD (Sq.M)			0
CONCRETE ROAD (Sq.M)			0
DRAINAGE(M.)			0

Sa.
Chairman
Panihati Municipality

[Signature]
Asst. Engineer
Panihati Municipality

Izrail Colony (135)



PROPOSED LAND USE			
AREA OF SLUM : 0.014 Sqkm			
POPULATION : 972			
CLIENT : PANIHATI MUNICIPALITY			
LEGEND			
ITEMS	SYMBOL		QTY
	SEMI PUCCA	KUCHHA	
DWELLINGHOUSE(NOS)	■	▨	0
BLACK TOPPED ROAD (Sq.M)	—	—	0
CONCRETE ROAD (Sq.M)	—	—	0
DRAINAGE(M)	—	—	0

[Signature]
 Chairman
 Panihati Municipality

[Signature]
 Asst. Engineer
 Panihati Municipality









PROPOSED LAND USE

AREA OF SLUM : 0.051 Sqkm

POPULATION : 869

CLIENT : PANIHATI MUNICIPALITY

LEGEND

ITEMS	SYMBOL		QTY
	SEMI PUCCA	KUCHHA	
DWELLINGHOUSE(NOS)			0
BLACK TOPPED ROAD (Sq.M)			0
CONCRETE ROAD (Sq.M)			0
DRAINAGE(M.)			0

South West P.B. Ghat (136)

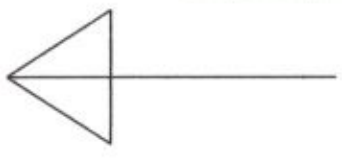


[Signature]
Chairman
Panihati Municipality



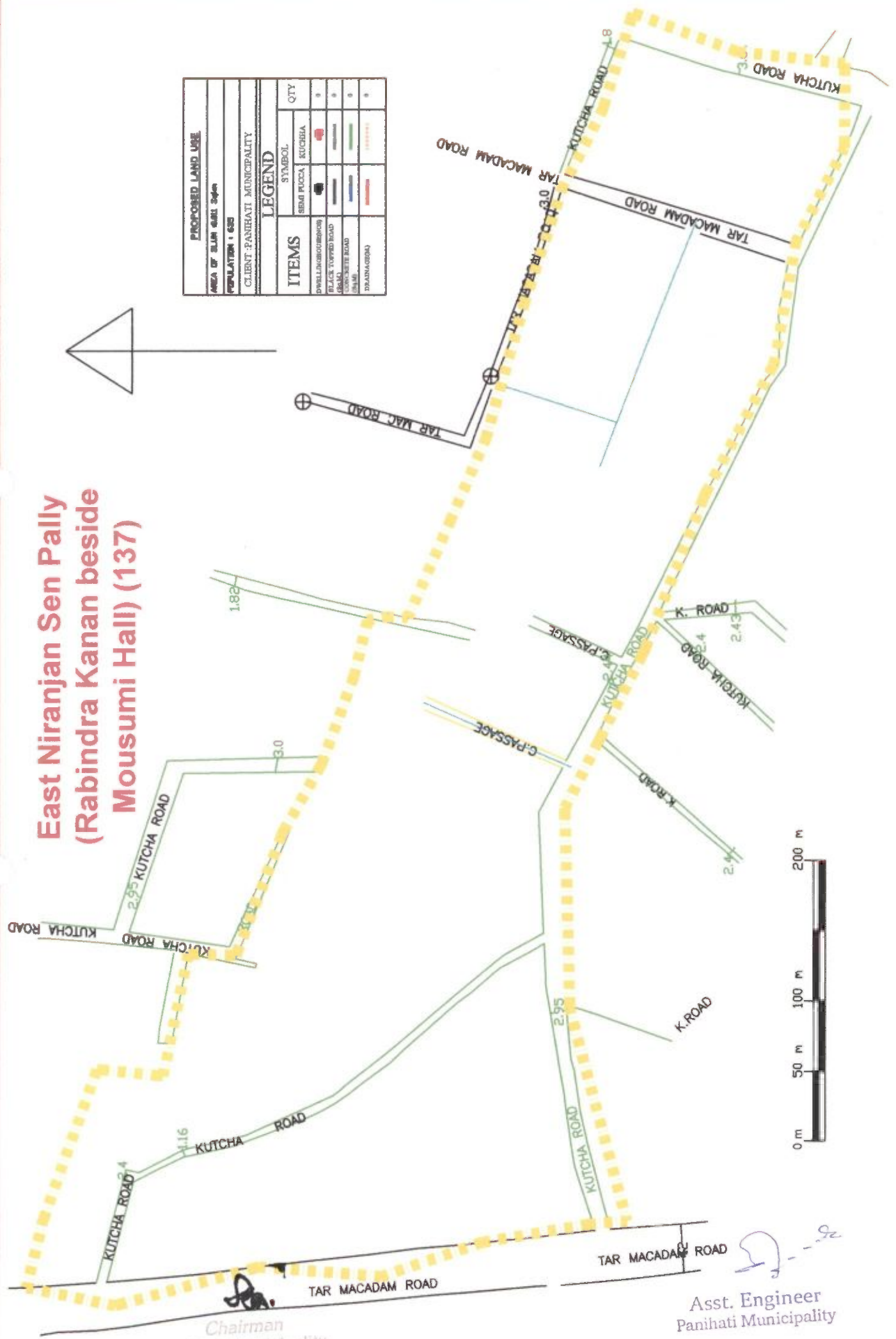
[Signature]
Asst. Engineer
Panihati Municipality

East Niranjan Sen Pally (Rabindra Kanan beside Mousumi Hall) (137)



PROPOSED LAND USE	
AREA OF SLUM	481 Sqm
POPULATION	635
CLIENT: PANIHATI MUNICIPALITY	


ITEMS	SYMBOL	QTY	
		SEMI PUCCA	KUCHHA
DWELLING/ROOMS	□	0	0
BLACK TOPPED ROAD	—	0	0
BRICK	—	0	0
WHITE ROAD	—	0	0
SEMI	—	0	0
DRAINAGE	—	0	0



Chairman
Panihati Municipality

Asst. Engineer
Panihati Municipality

Uttar Subhas Nagar (138)



PROPOSED LAND USE

AREA OF SLUM | 0.030 Sqkm

POPULATION | 1342

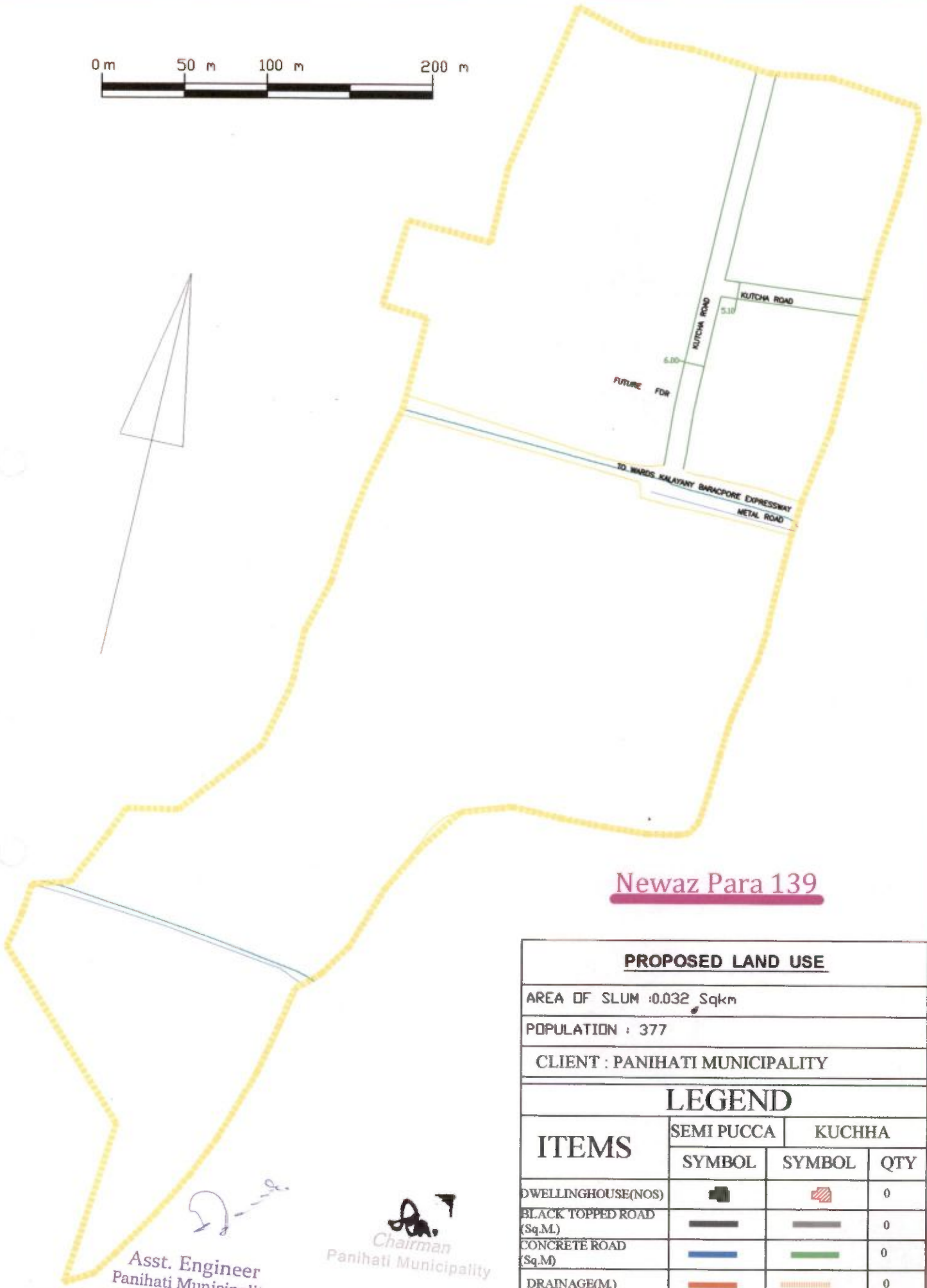

CLIENT : PANIHATI MUNICIPALITY

LEGEND

ITEMS	SYMBOL		QTY
	SEMI PUCCA	KUCHHA	
DWELLINGHOUSE(NOS)			0
BLACK TOPPED ROAD (Sq.M)			0
CONCRETE ROAD (Sq.M)			0
DRAINAGE(M)			0
PIPELINE(M)			0

Chairman
Panihati Municipality

Asst. Engineer
Panihati Municipality

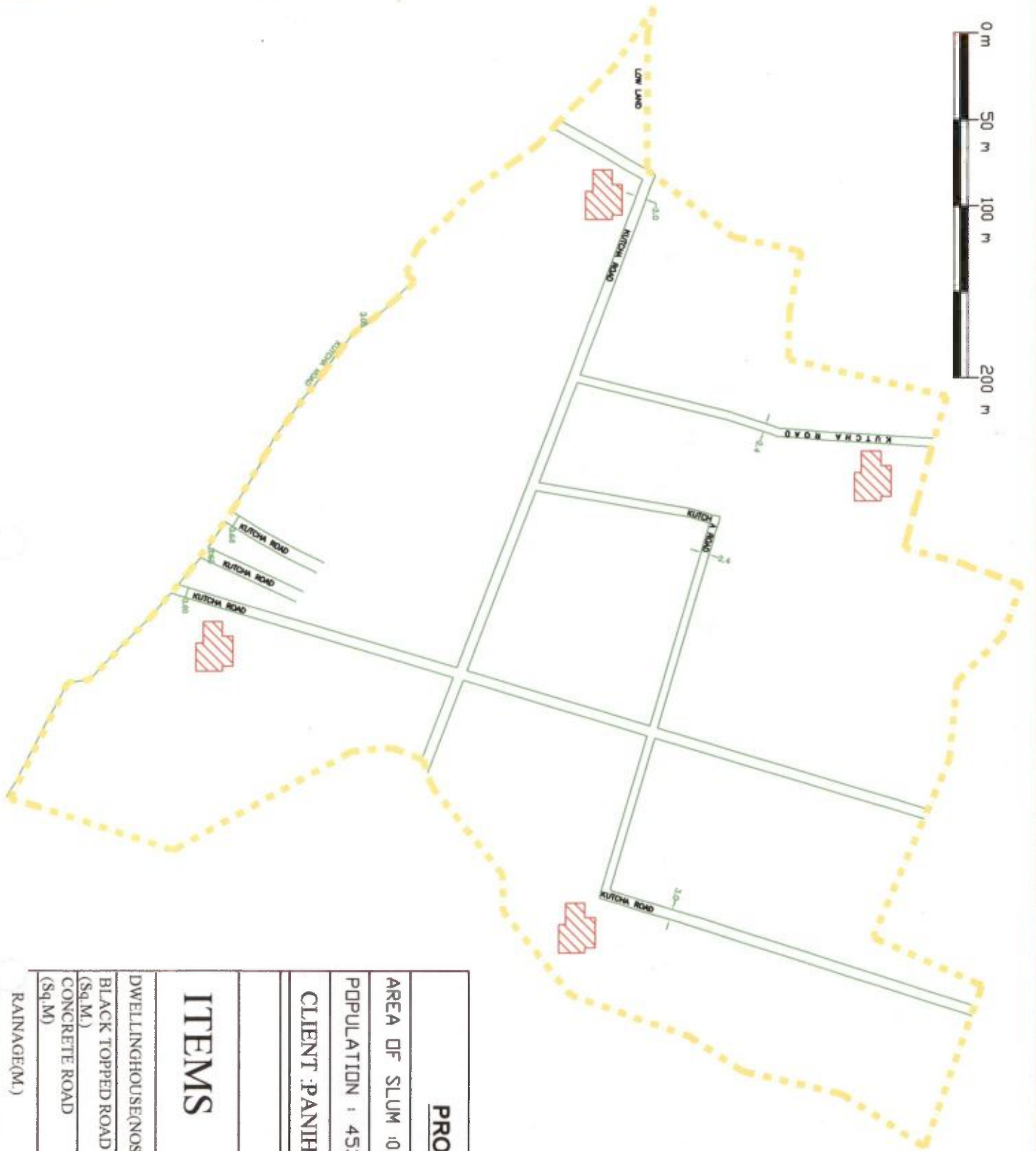


Newaz Para 139

PROPOSED LAND USE			
AREA OF SLUM : 0.032 Sqkm			
POPULATION : 377			
CLIENT : PANIHATI MUNICIPALITY			
LEGEND			
ITEMS	SEMI PUCCA	KUCHHA	
	SYMBOL	SYMBOL	QTY
DWELLINGHOUSE(NOS)			0
BLACK TOPPED ROAD (Sq.M)			0
CONCRETE ROAD (Sq.M)			0
DRAINAGE(M)			0

Asst. Engineer
Panihati Municipality

Chairman
Panihati Municipality



PROPOSED LAND USE

AREA OF SLUM : 0.080 Sqkm

POPULATION : 453


CLIENT : PANIHATI MUNICIPALITY

LEGEND

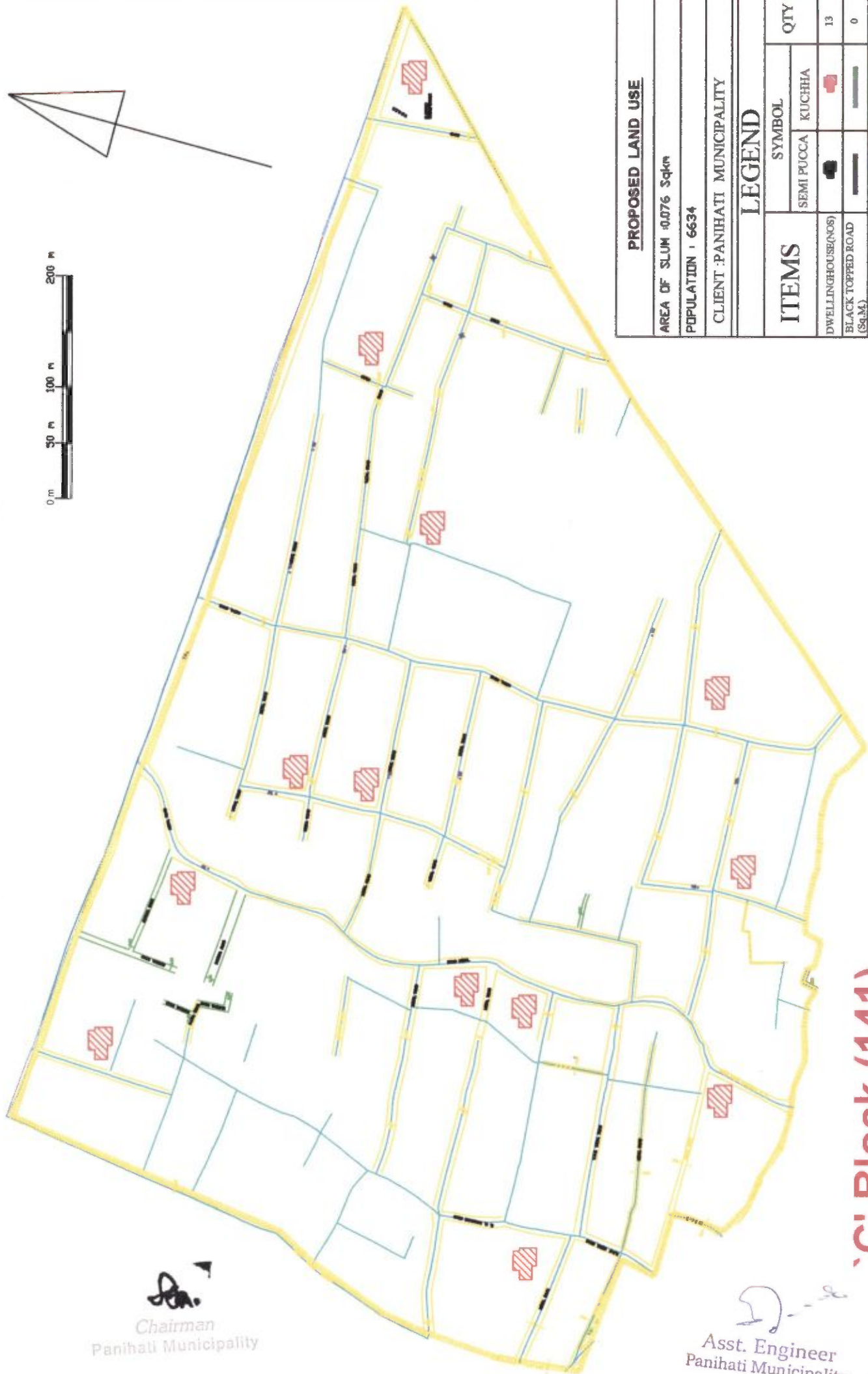
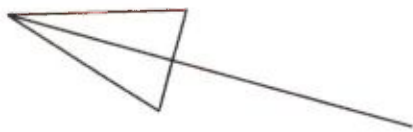
ITEMS	SYMBOL		QTY
	SEMI PUCCA	KUCHHA	
DWELLINGHOUSE(NOS)			04
BLACK TOPPED ROAD (Sq.M.)			0
CONCRETE ROAD (Sq.M)			0
RAINAGE(M.)			0

Barua Para 140

Asst. Engineer
Panihati Municipality



Chairman
Panihati Municipality











PROPOSED LAND USE			
AREA OF SLUM - 0.076 Sqkm			
POPULATION - 6634			
CLIENT - PANIHATI MUNICIPALITY			
LEGEND			
ITEMS	SYMBOL		QTY
	SEMI PUCCA	KUCHHA	
DWELLINGHOUSE(NOS)			13
BLACK TOPPED ROAD (Sq.M)			0
CONCRETE ROAD (Sq.M)			0
DRAINAGE(M)			0


Chairman
Panihati Municipality


Asst. Engineer
Panihati Municipality

'C' Block (141)

Prantik (142)

PROPOSED LAND USE			
AREA OF SLUM 10.032 Sqkm			
POPULATION : 1123			
CLIENT : PANIHATI MUNICIPALITY			
LEGEND			
ITEMS	SYMBOL		QTY
	SEMI PUCCA	KUCHHA	
DWELLINGHOUSE(NOS)			0
BLACK TOPPED ROAD (Sq.M.)			0
CONCRETE ROAD (Sq.M.)			0
DRAINAGE(M.)			0

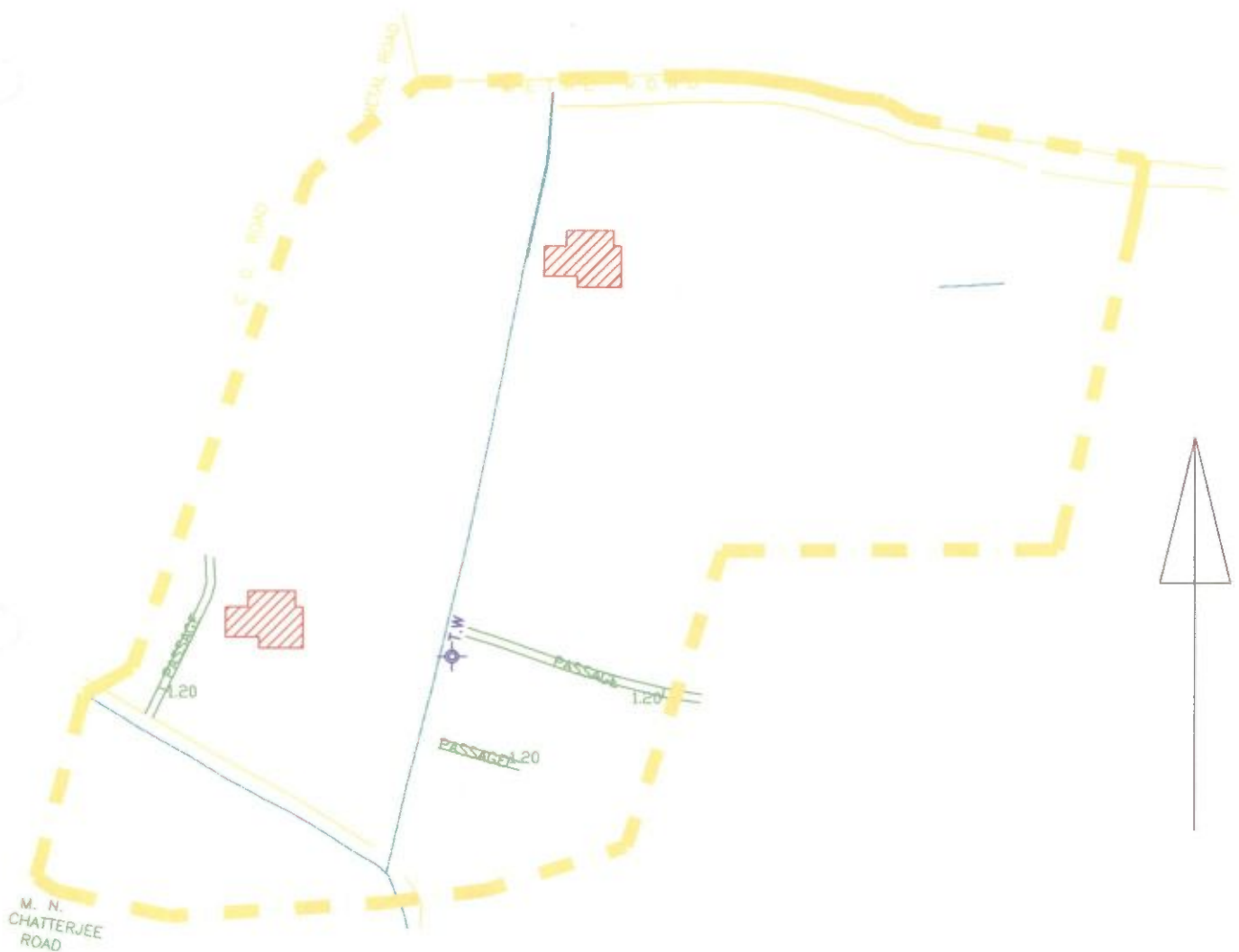



 Chairman
 Panihati Municipality


 Asst. Engineer
 Panihati Municipality

Teli Bagan C.C. Rd. (143)

PROPOSED LAND USE			
AREA OF SLUM : 0.010 Sqkm			
POPULATION : 152			
CLIENT : PANIHATI MUNICIPALITY			
LEGEND			
ITEMS	SYMBOL		QTY
	SEMI PUCCA	KUCHHA	
DWELLINGHOUSE(NOS)			2
BLACK TOPPED ROAD (Sq.M)			0
CONCRETE ROAD (Sq.M)			0
DRAINAGE(M)			0

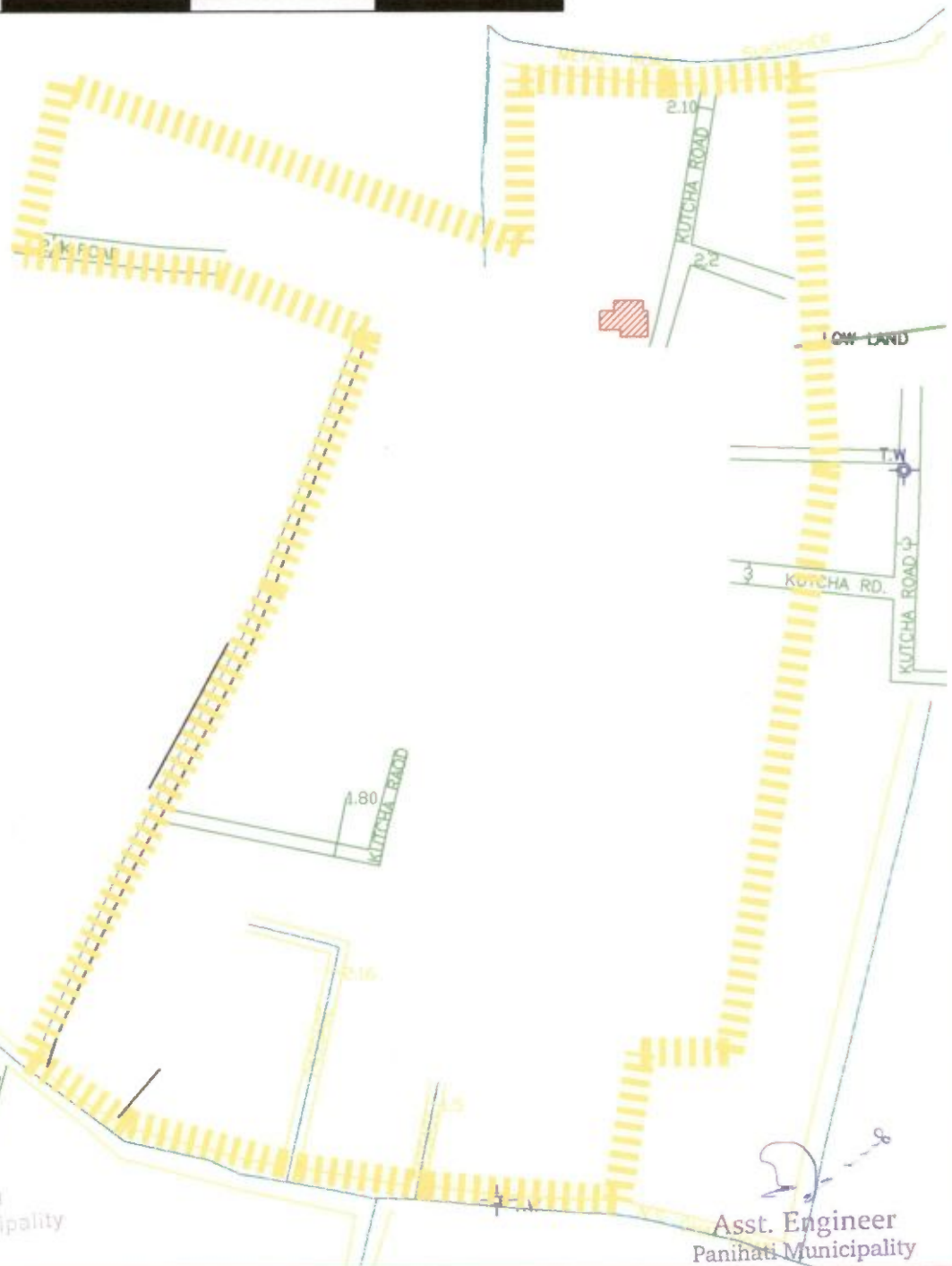



Chairman
Panihati Municipality

Asst. Engineer
Panihati Municipality

Panchanan Tala Beside Boroline House (144)

PROPOSED LAND USE			
AREA OF SLUM : 0.009 Sqkm			
POPULATION : 418			
CLIENT : PANIHATI MUNICIPALITY			
LEGEND			
ITEMS	SYMBOL		QTY
	SEMI PUCCA	KUCHHA	
DWELLINGHOUSE(NOS)			1
BLACK TOPPED ROAD (Sq.M)			0
CONCRETE ROAD (Sq.M)			0
DRAINAGE(M)			0



Chairman
Panihati Municipality

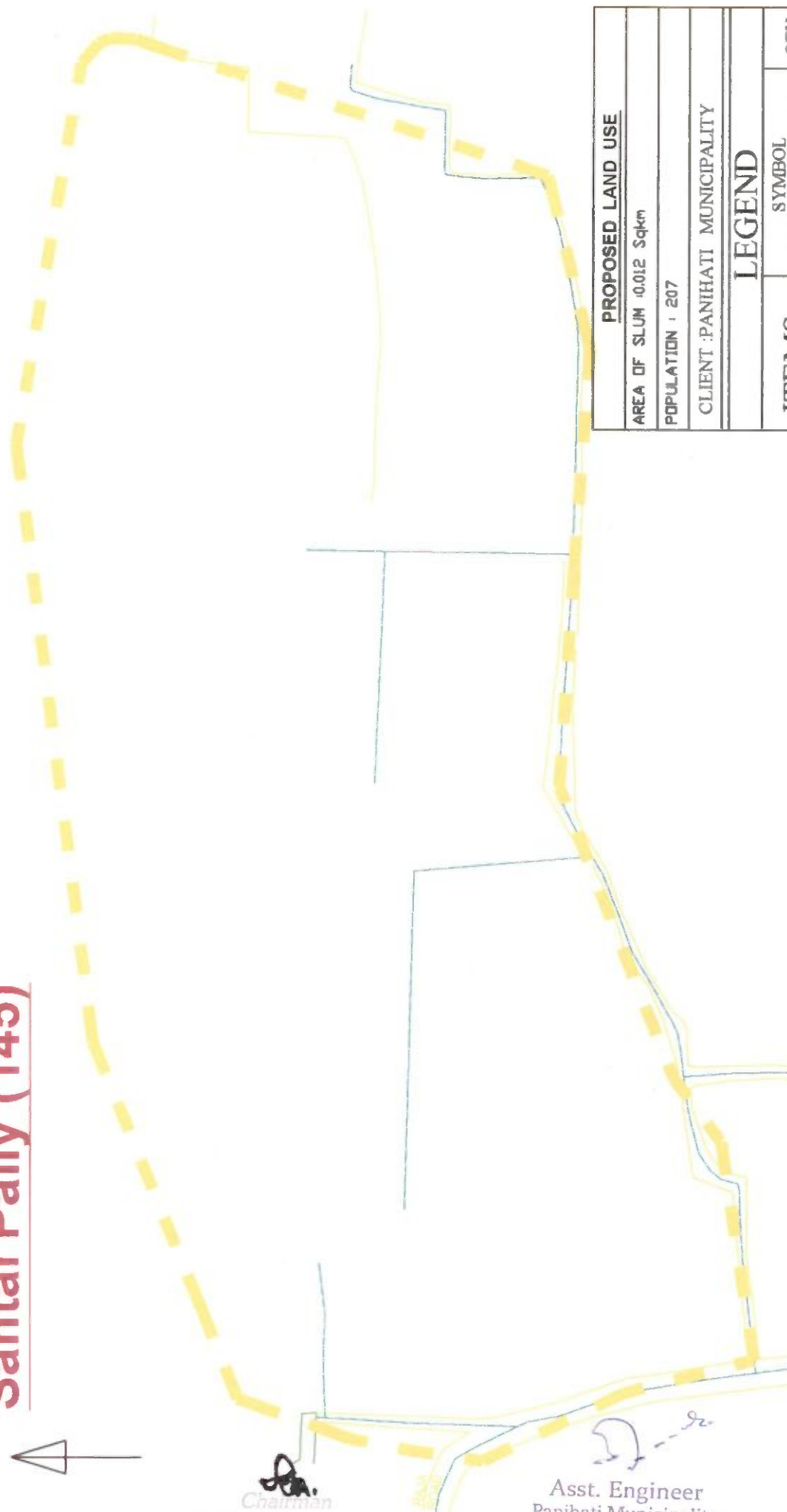
Asst. Engineer
Panihati Municipality

Santal Pally (145)



Sa.
Chairman
Panihati Municipality

Asst. Engineer
Panihati Municipality



PROPOSED LAND USE			
AREA OF SLUM : 0.012 Sqkm			
POPULATION : 207			
CLIENT : PANIHATI MUNICIPALITY			
LEGEND			
ITEMS	SYMBOL		QTY
	SEMI PUCCA	KUCHHA	
DWELLINGHOUSE(NOS)			0
BLACK TOPPED ROAD (Sq.M)			0
CONCRETE ROAD (Sq.M)			0
DRAINAGE(M)			0











NS Dutta Ghat Rd. Santal Pally (146)




 Chairman
 Panihati Municipality


 Asst. Engineer
 Panihati Municipality

<u>PROPOSED LAND USE</u>			
AREA OF SLUM : 0.004 Sqkm			
POPULATION : 288			
CLIENT : PANIHATI MUNICIPALITY			
LEGEND			
ITEMS	SYMBOL		QTY
	SEMI PUCCA	KUCHHA	
DWELLINGHOUSE(NOS)			6
BLACK TOPPED ROAD (Sq.M)			0
CONCRETE ROAD (Sq.M)			515
DRAINAGE(M)			80

TERO PARA (147)









PROPOSED LAND USE

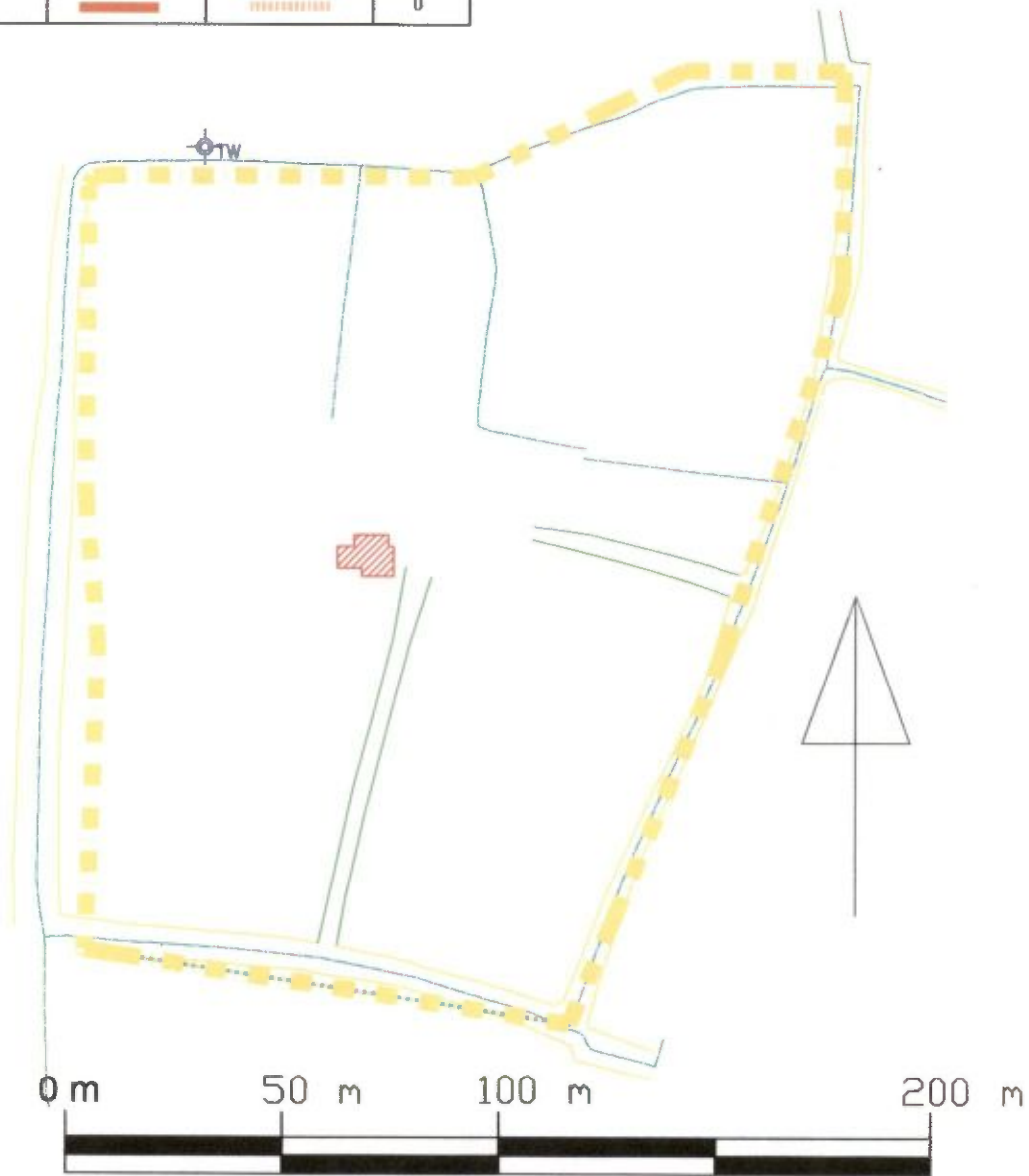
AREA OF SLUM : 0.007 Sqkm

POPULATION : 459

CLIENT : PANIHATI MUNICIPALITY

LEGEND

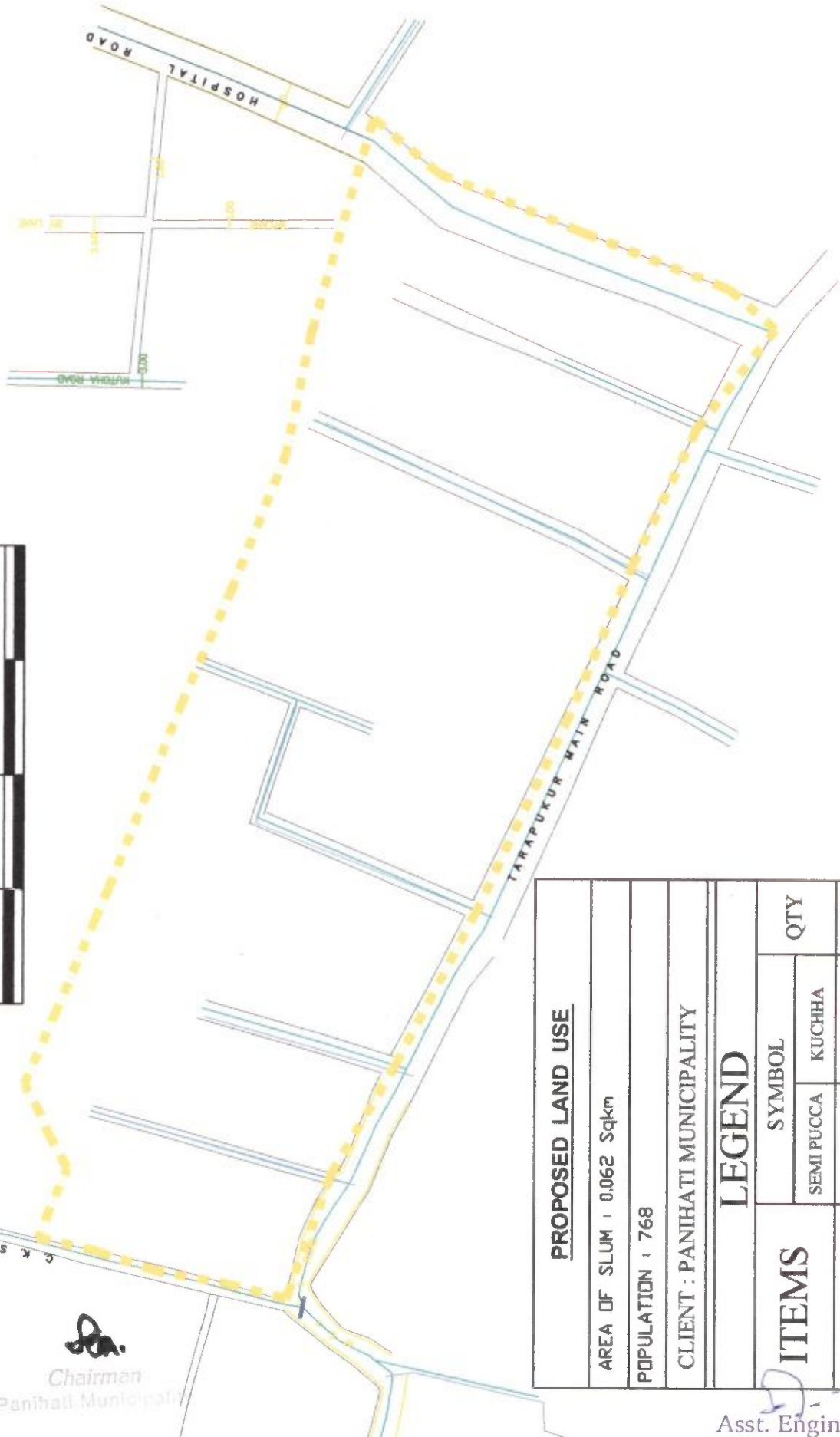
ITEMS	SYMBOL		QTY
	SEMI PUCCA	KUCHHA	
DWELLINGHOUSE(NOS)			1
BLACK TOPPED ROAD (Sq.M)			0
CONCRETE ROAD (Sq.M)			0
DRAINAGE(M.)			0




Chairman
Panihati Municipality


Asst. Engineer
Panihati Municipality

Tarapukur Jananagari Kalabagan (148)



[Signature]
Chairman
Panihati Municipality

PROPOSED LAND USE			
AREA OF SLUM : 0.062 Sqkm			
POPULATION : 768			
CLIENT : PANIHATI MUNICIPALITY			
LEGEND			
ITEMS	SYMBOL		QTY
	SEMI PUCCA	KUCHHA	
DWELLINGHOUSE(NOS)			0
BLACK TOPPED ROAD (Sq.M)			0
CONCRETE ROAD (Sq.M)			0
DRAINAGE(M)			0
PIPELINE(M)			0

Asst. Engineer
Panihati Municipality









PROPOSED LAND USE


AREA OF SLUM : 0.049 Sqkm

POPULATION : 1185

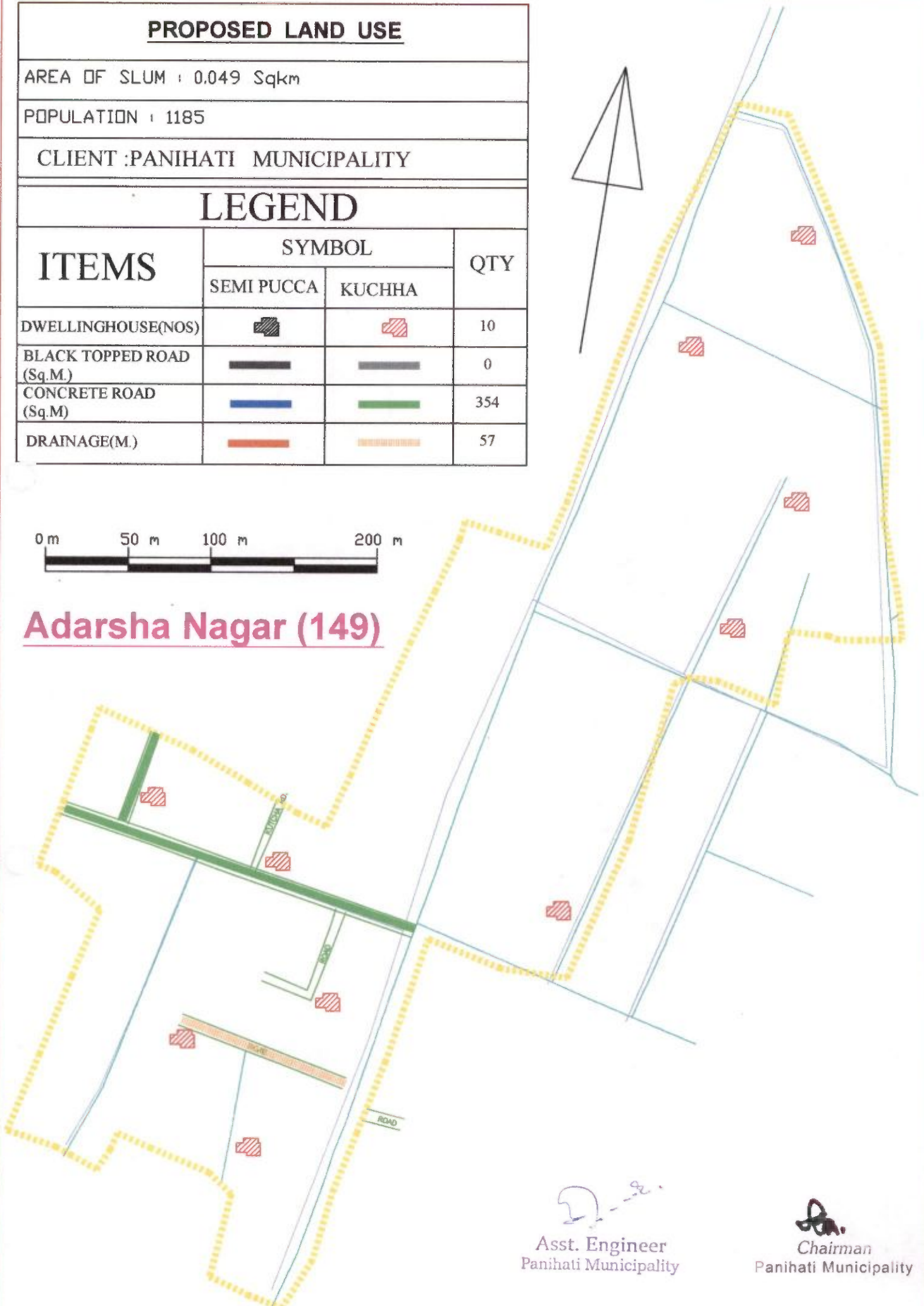
CLIENT : PANIHATI MUNICIPALITY

LEGEND

ITEMS	SYMBOL		QTY
	SEMI PUCCA	KUCHHA	
DWELLINGHOUSE(NOS)			10
BLACK TOPPED ROAD (Sq.M)			0
CONCRETE ROAD (Sq.M)			354
DRAINAGE(M.)			57

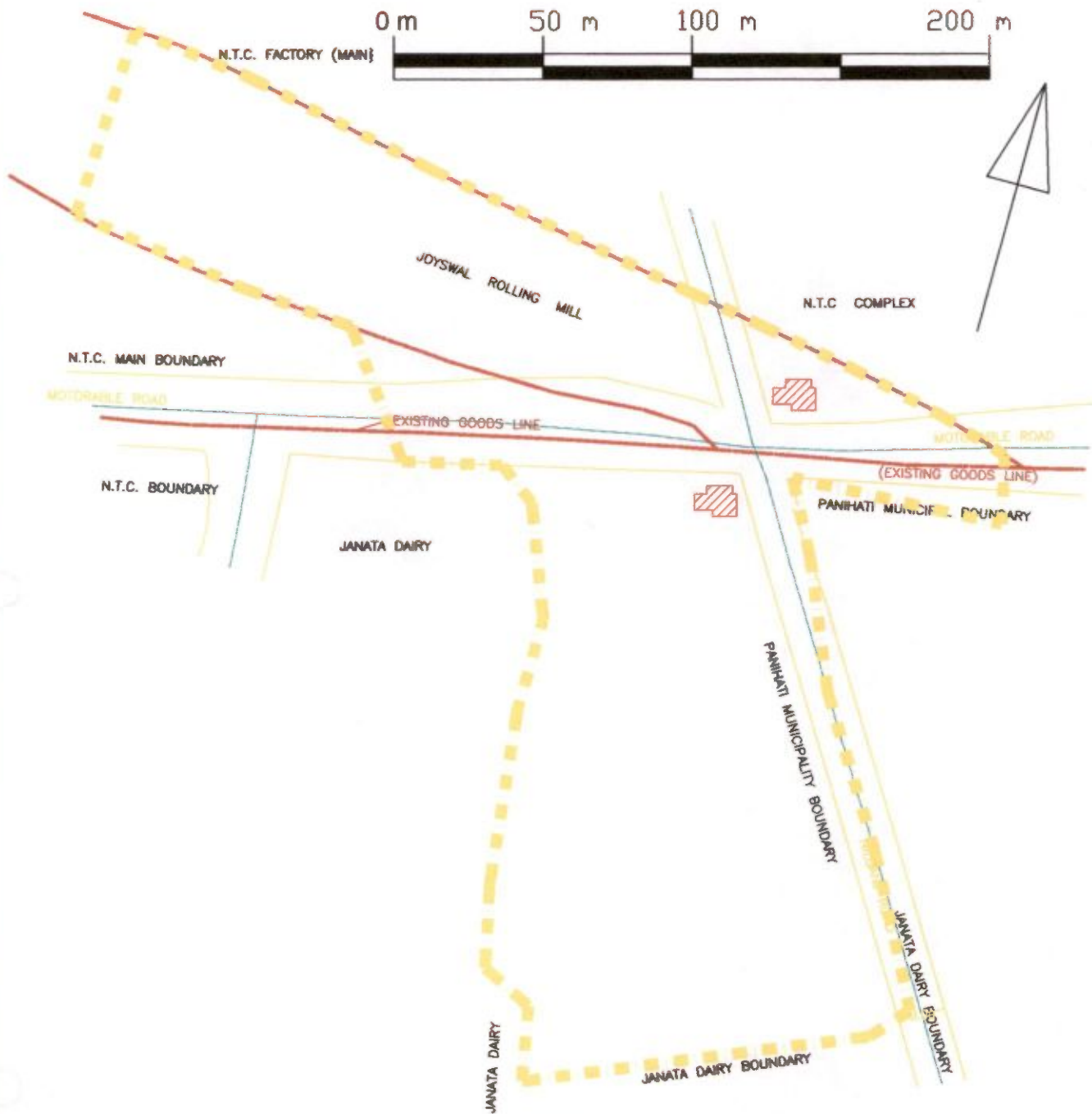


Adarsha Nagar (149)




 Asst. Engineer
 Panihati Municipality


 Chairman
 Panihati Municipality



PROPOSED LAND USE

AREA OF SLUM : 0.008 Sqkm

POPULATION : 418

CLIENT : PANIHATI MUNICIPALITY

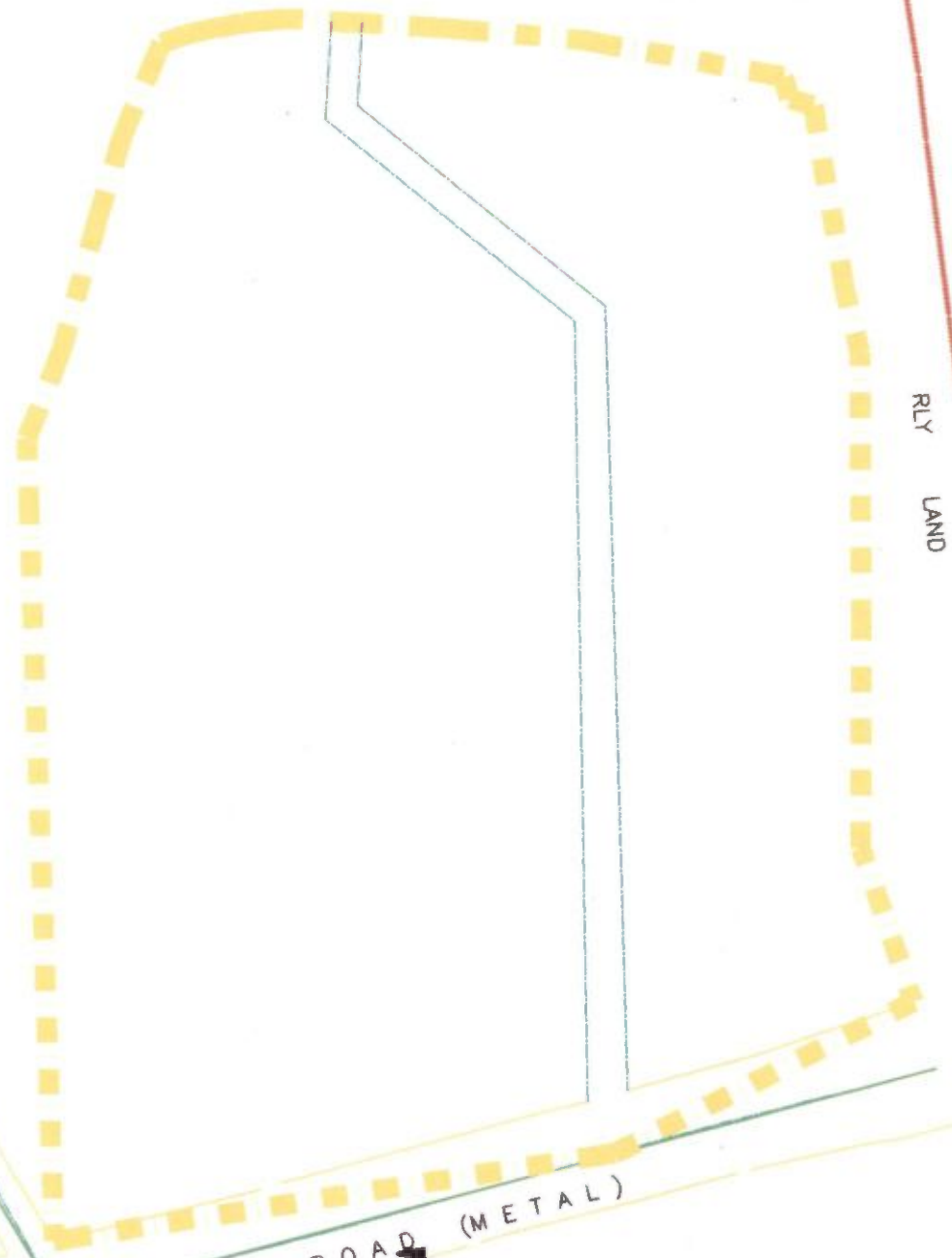

LEGEND

ITEMS	SYMBOL		QTY
	SEMI PUCCA	KUCHHA	
DWELLINGHOUSE(NOS)			02
BLACK TOPPED ROAD (Sq.M)			0
CONCRETE ROAD (Sq.M)			0
DRAINAGE(M.)			0

PANJA VILLA (150)

Asst. Engineer
Panihati Municipality

Chairman
Panihati Municipality



RAILWAY LAND

SOUTH STATION ROAD (METAL)

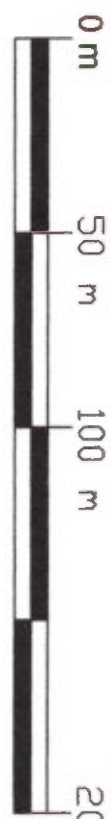
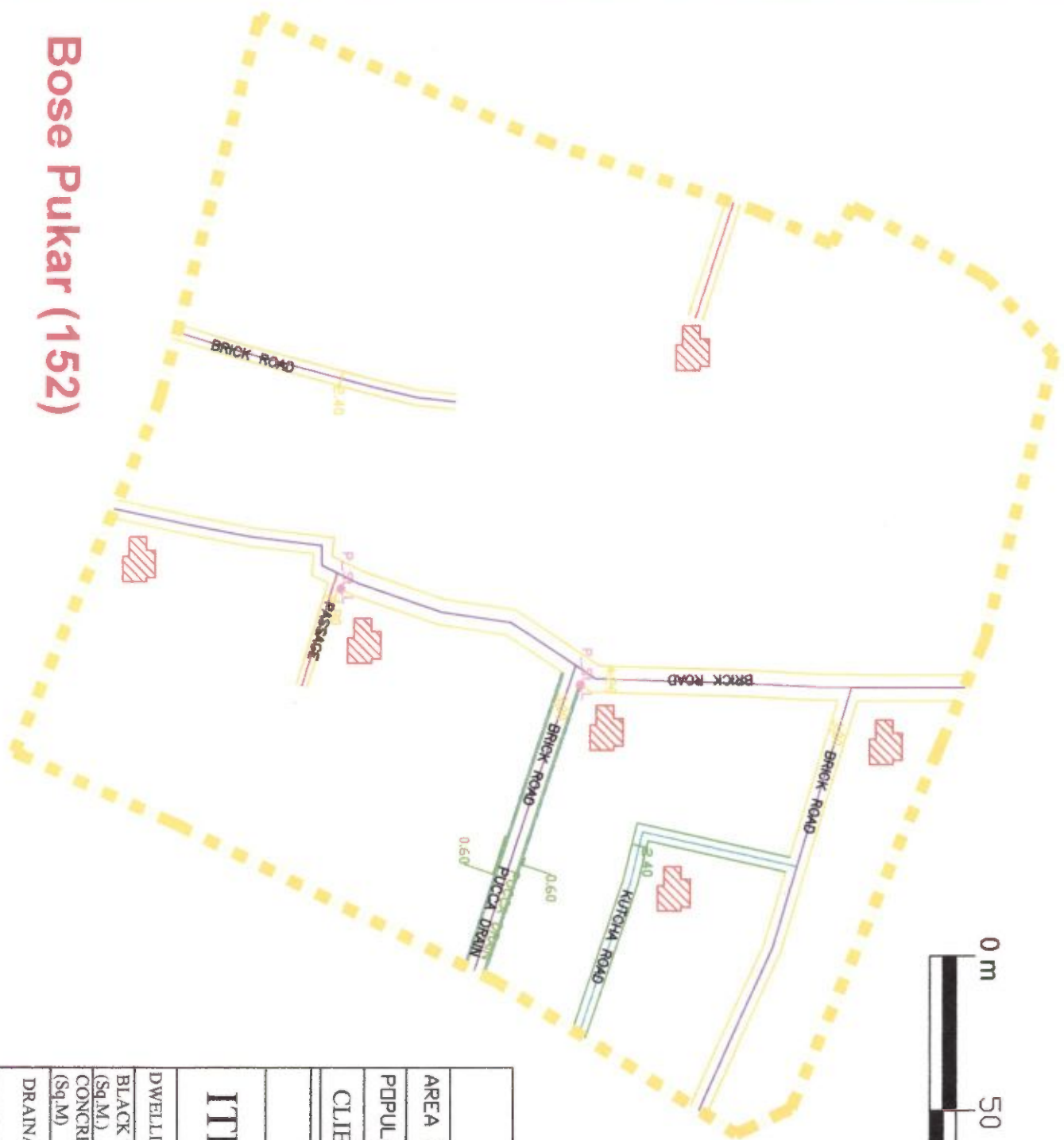
CHAIRMAN
PANIHATI MUNICIPALITY

Asst. Engineer
Panihati Municipality

**AGARPARA RAIL
BASTEE (151)**

PROPOSED LAND USE			
AREA OF SLUM : 0.007 Sqkm			
POPULATION : 163			
CLIENT : PANIHATI MUNICIPALITY			
LEGEND			
ITEMS	SYMBOL		QTY
	SEMI PUCCA	KUCHHA	
DWELLINGHOUSE(NOS)			0
BLACK TOPPED ROAD (Sq.M.)			0
CONCRETE ROAD (Sq.M.)			0
DRAINAGE(M)			0

Bose Pukar (152)

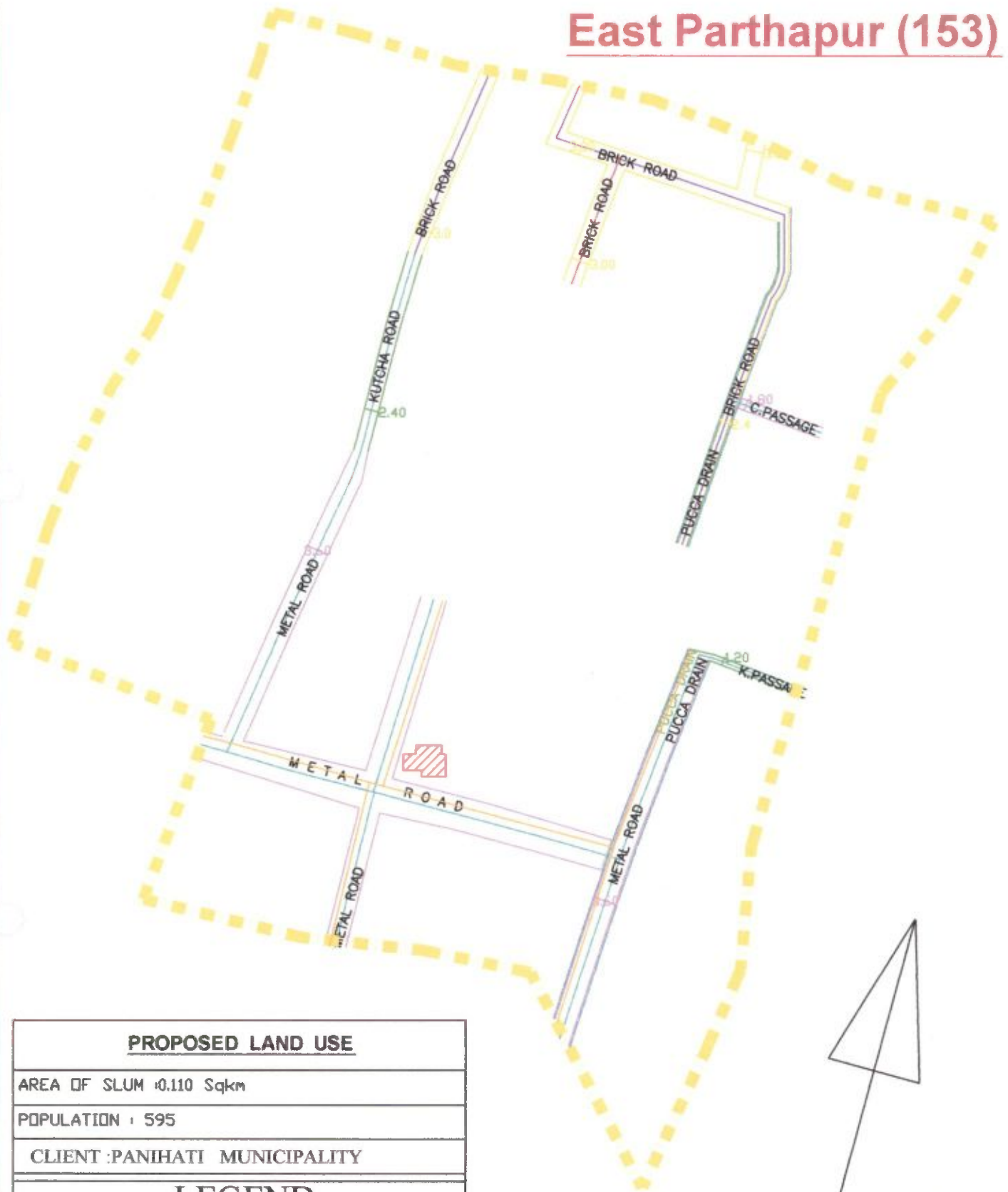


Asst. Engineer
Panihati Municipality

[Signature]
Chairman
Panihati Municipality

PROPOSED LAND USE				
AREA OF SLUM : 0.067 Sqkm				
POPULATION : 736				
CLIENT : PANIHATI MUNICIPALITY				
ITEMS		LEGEND		QTY
		SYMBOL		
DWELLINGHOUSE(NOS)			KUCHHA	06
BLACK TOPPED ROAD (Sq.M.)				0
CONCRETE ROAD (Sq.M.)				0
DRAINAGE(M.)				0

East Parthapur (153)



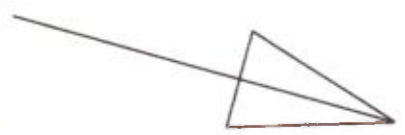
PROPOSED LAND USE			
AREA OF SLUM : 0.110 Sqkm			
POPULATION : 595			
CLIENT : PANIHATI MUNICIPALITY			
LEGEND			
ITEMS	SYMBOL		QTY
	SEMI PUCCA	KUCHHA	
DWELLINGHOUSE(NOS)			01
BLACK TOPPED ROAD (Sq.M.)			0
CONCRETE ROAD (Sq.M)			0
DRAINAGE(M)			0

[Signature]
 Chairman
 Panihati Municipality

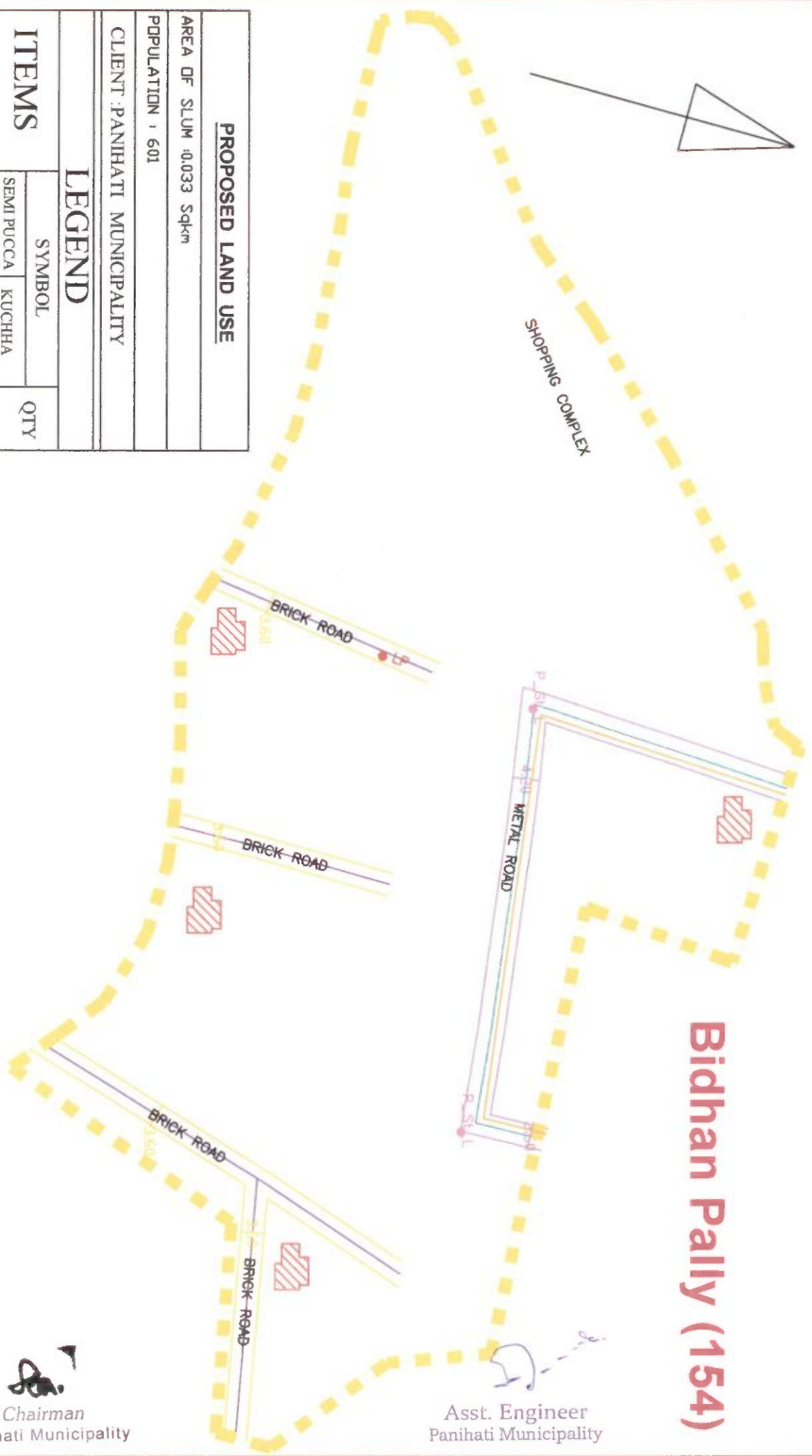
[Signature]
 Asst. Engineer
 Panihati Municipality



Bidhan Pally (154)



SHOPPING COMPLEX



Asst. Engineer
Panihati Municipality

Chairman
Panihati Municipality

PROPOSED LAND USE

AREA OF SLUM : 0.033 Sqkm

POPULATION : 601

CLIENT : PANIHATI MUNICIPALITY

LEGEND

ITEMS	SYMBOL		QTY
	SEMI PUCCA	KUCHHA	
DWELLINGHOUSE(NOS)			04
BLACK TOPPED ROAD (Sq.M)			0
CONCRETE ROAD (Sq.M)			0
DRAINAGE(M)			0

PROPOSED LAND USE

AREA OF SLUM : 0.056 Sqkm

POPULATION : 1004

CLIENT : PANIHATI MUNICIPALITY

LEGEND

ITEMS	SYMBOL		QTY
	SEMI PUCCA	KUCHHA	
DWELLINGHOUSE(S)			04
BLACK TOPPED ROAD (S.M.)			0
CONCRETE ROAD (S.M.)			0
DRAINAGEM)			0

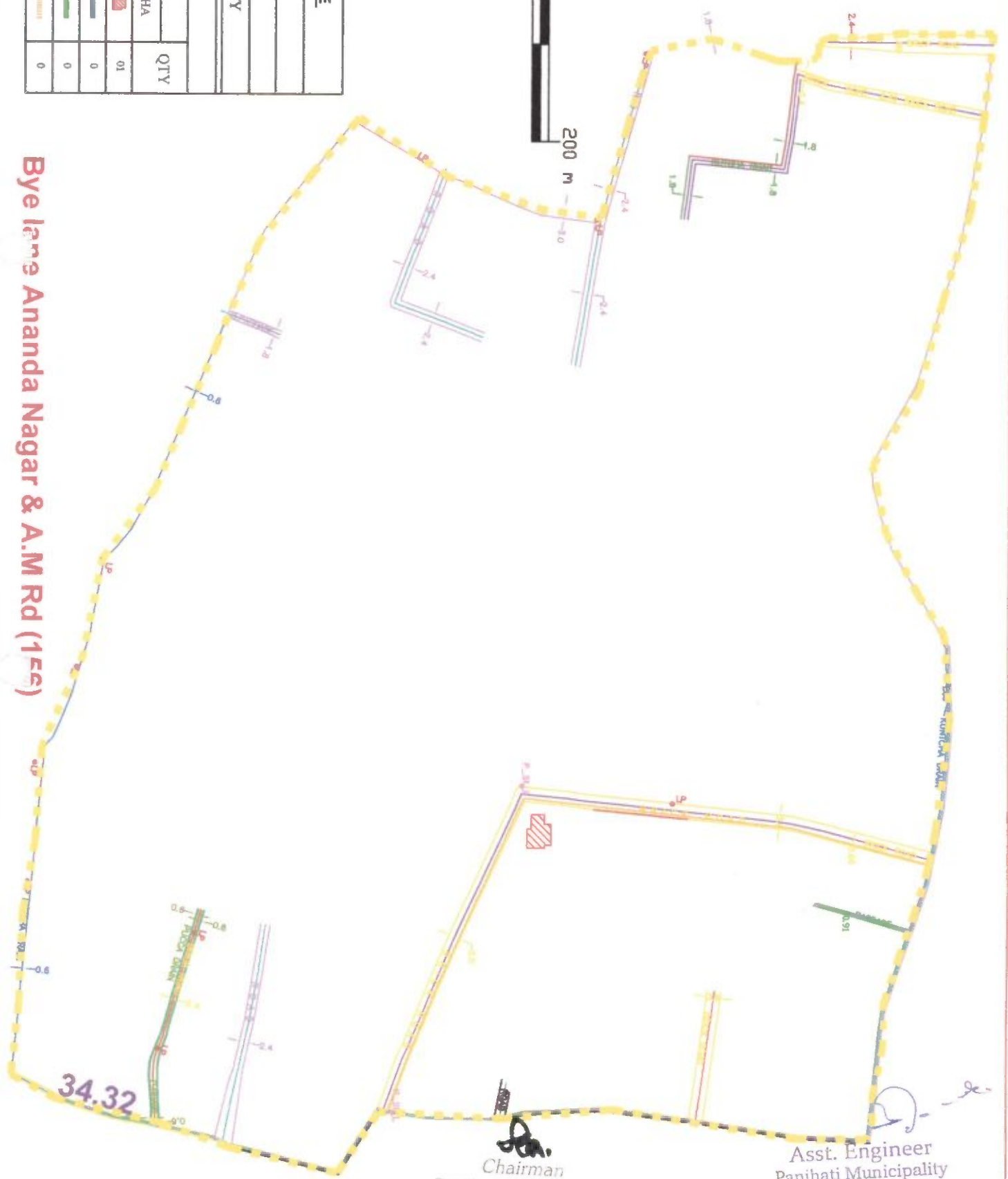
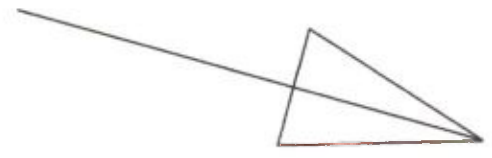
Shaymasree Pally + Ananda Nagar (155)




Asst. Engineer
Panihati Municipality


Chairman
Panihati Municipality

PROPOSED LAND USE			
AREA OF SLUM : 0.021 Sqkm			
POPULATION : 612			
CLIENT : PANIHATI MUNICIPALITY			
LEGEND			
ITEMS	SYMBOL		QTY
	SEMI PUCCA	KUCHHA	
DWELLINGHOUSE(S)			01
BLACK TOPPED ROAD			0
CONCRETE ROAD			0
DR. AVENUE(S)			0



Bye Lane Ananda Nagar & A.M Rd (1.5%)


 Chairman
 Panihati Municipality


 Asst. Engineer
 Panihati Municipality

PROPOSED LAND USE

AREA OF SLUM : 0.058 Sqkm


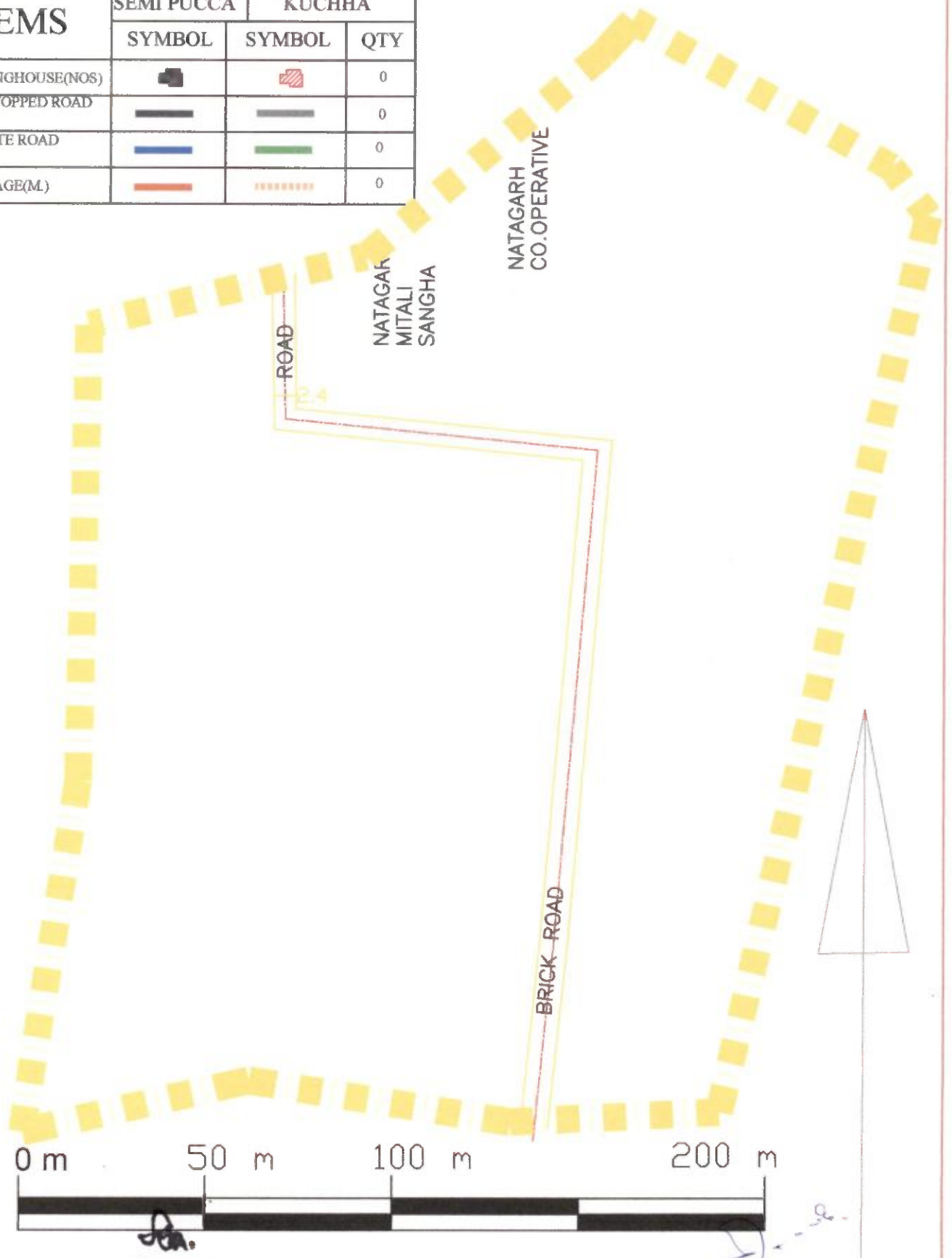
POPULATION : 778

CLIENT : PANIHATI MUNICIPALITY

LEGEND

ITEMS	SEMI PUCCA		KUCHHA	
	SYMBOL	SYMBOL	SYMBOL	QTY
DWELLINGHOUSE(NOS)				0
BLACK TOPPED ROAD (Sq.M.)				0
CONCRETE ROAD (Sq.M)				0
DRAINAGE(M.)				0

Chandra Loke (157)



[Signature]

Chairman
Panihati Municipality

[Signature]

Asst. Engineer
Panihati Municipality

**Rambalir Math
APC Rd (158)**



PROPOSED LAND USE

AREA OF SLUM : 0.034 Sqkm

POPULATION : 1092

CLIENT : PANIHATI MUNICIPALITY

LEGEND

ITEMS	SYMBOL		QTY
	SEMI PUCCA	KUCHHA	
DWELLINGHOUSE(NOS)			04
BLACK TOPPED ROAD (Sq.M)			0
CONCRETE ROAD (Sq.M)			0
DRAINAGE(M)			0



Chairman
Panihati Municipality

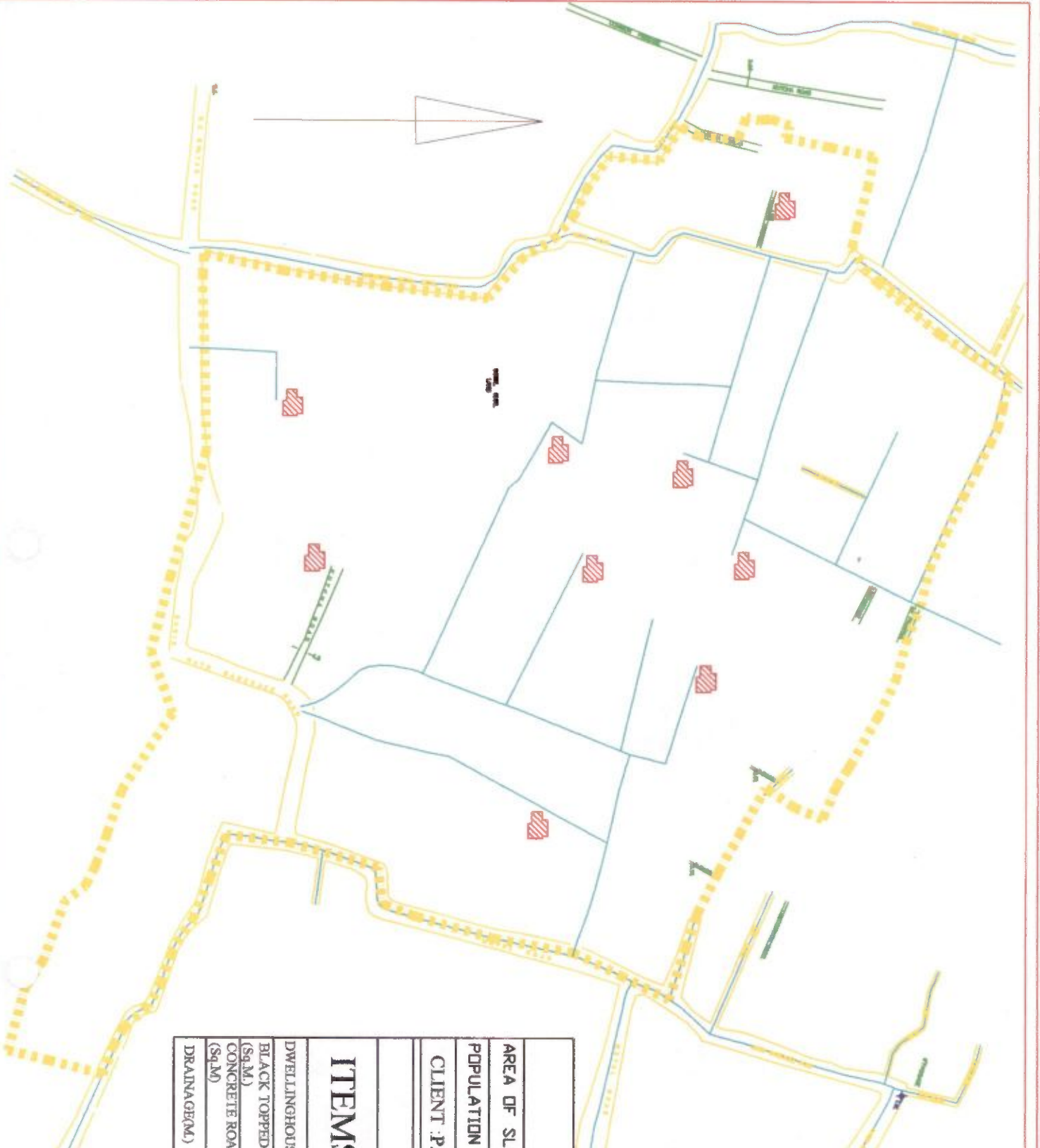
Asst. Engineer
Panihati Municipality

Matangini Hazra Rd (159)



CHAIRMAN
PANIHATI MUNICIPALITY

Asst. Engineer
Panihati Municipality



PROPOSED LAND USE

AREA OF SLUM : 0.100 Sqkm

POPULATION : 854

CLIENT : PANIHATI MUNICIPALITY

LEGEND

ITEMS	SYMBOL		QTY
	SEMI PUCCA	KUCHHA	
DWELLINGHOUSE(NOS)			09
BLACK TOPPED ROAD (Sq.M)			0
CONCRETE ROAD (Sq.M)			0
DRAINAGE(M)			0

Chairman
Panihati Municipality