


**PANIHATI MUNICIPALITY
HOUSING FOR ALL
DETAILED PROJECT REPORT**

Volume – I

**Prepared by
Municipal Engineering Directorate
Department of municipal Affairs Department
Government of West Bengal**

DETAILED PROJECT REPORT

HOUSING FOR ALL



2015-16

PANIHATI MUNICIPALITY

PREPARED BY

Municipal Engineering Directorate

Department of Municipal Affairs

Government of West Bengal

December, 2015



CONTENTS

SL	Particulars	Page
1.	PREFACE	2
2.	INTRDUCTORY NOTE AND BRIEF DESCRIPTION OF PANIHATI MUNICIPALITY	3-5
3.	PROJECT AT A GLANCE ANNEXTURE(7C)	6
4.	EXECUTIVE SUMMERY WITH SIGNATURE OF AUTHORITY	7-8
5.	FUND FLOW	9
6.	PHYSICAL FEATURES OF TOWN PANIHATI WITH MAPS	10-12
7.	PANIHATI MUNICIPALITY TOWN FEATURES	13-20
8.	CITY PROFILE	20-23
9.	HFAPoA AND PRADHAN MANTRI AWAS YOJANA (HOUSING FOR ALL)	24-36
10.	EXISTING CENTRAL GOVT. PROJECT OF PANIHATI MUNICIPALITY , BSUP –I SCHEMES OF JNNURM	37
11.	EXISTING CENTRAL GOVT. PROJECT OF PANIHATI MUNICIPALITY , BSUP –II SCHEMES OF JNNURM	38-39
12.	National Poverty Alleviation Programmes and PMAY	
13.	ABBREVIATIONS	40-41
14.	DETAILS OF SLUM AND NON_SLUM DU & INFRASTRUCTURE	42-56
15.	NON SLUM WISE DETAILS OF DU & INFRASTRUCTURE COST OF 2015-16	57-58
16.	TOTAL LIST OF SLUMS UNDER PANIHATI MUNICIPALITY (2015-22)	59-66
17.	PROJECT JUSTIFICATION (2015-16)	66-87

SL	Particulars	Page
18.	STATUS OF PHYSICAL INFRASTRUCTURE OF SLUMS	88-106
19.	DETAILS OF EDUCATIONAL & SOCIAL INFRASTRUCTURE	107-118
20.	PLAN OF DWELLING UNIT UNDER H F A(PMAY)2015-16	119
21.	DETAILED ESTIMATE FOR CONSTRUCTION OF SINGLE UNIT DWELLING HOUSE	120-136
22.	CROSS SECTIONAL DRAWING OF SURFACE DRAIN	137
23.	ESTIMATE FOR CONSTRUCTION OF SURFACE DRAIN	138-139
24.	CROSS SECTIONAL DRAWING OF CEMENT CONCRETE ROAD	140
25.	ESTIMATE FOR CONSTRUCTION OF CEMENT CONCRETE ROAD	141-142
26.	ESTIMATE OF LAYING OF PIPE LINE	142/1- 142/5
27.	HOUSE TYPE STRUCTURE FOR 2015-16	143-152
28.	SLUM DRAWING FOR 2015-16	153-385
29.	NON SLUM DRAWING FOR 2015-16	386-413
30.	BENEFICIARIES LIST FOR 2015-16	414-682

P R E F A C E

Pradhan Mantri Awas Yojana (PMAY) aims at Providing Housing for All (HFA) by 2022 when the Nation Complete 75 years of its independence.

The urban homeless persons contribute to the economy of the cities and thus the Nation as cheap labour in the informal sector; yet they live with no shelter or social security . The urban homeless service with many challenges like no access to elementary Public Services such as health, education, food, water and sanitation. Pradhan Mantri Awas Yojana (PMAY) also aims at providing a pucca house to every family with water connection, toilet facilities, 24 X 7 electricity supply and access.

The Mission seeks to address the housing requirement of urban poor including slum dwellers through “In Situ” Slum Redevelopment, Affordable Housing through credit linked subsidy, Affordable Housing in partnership and subsidy for beneficiary led individual house. Under the mission, beneficiaries can take advantage under one component only.

We are hopeful that **Panihati Municipality** will be capable of utilizing the success of this programme for further Municipal developmental works & for up-gradation of the quality of civic life. It will also help our ULB to become self-reliant and ultimately the town will be a potential generator of economic momentum and activities in the desired direction.

The town Panihati has 233 Nos. Slum and 35 Nos. Non Slum Pockets. DPR has been prepared on 233 Nos. Slum and 35 Nos. Non Slum Pockets for 1006 Nos. of beneficiaries for the year 2015-16 to minimize the deficiencies in civic amenities after carrying out necessary field survey work in the Slums.

Total cost of the project is **Rs.4072.288 lac** as per relevant department & P.W.D. schedule of rates.

INTRODUCTORY NOTE & BRIEF DESCRIPTION OF THE TOWN**THE TOWN PANIHATI****Chairman, Panihati Municipality**

- ❑ The town Panihati achieved its Municipal` status in the year 1900 that Municipality is administered by an elected Board of Councillors with the Chairman being lead of the Board. Its sub-Divisional headquarter is Barackpore. Its population as per 2011 census is 377351 with a rapid growth rate of 1 % during the last decade and covering area of 19.38 sq.km. and having 35 Nos. of Ward.
- ❑ Panihati Municipal office is situated at the junction point of B.T.Road and Sodepur Barasat Road, North 24 Parganas, West Bengal. It is 9 Kilometer away from the district head quarter Barasat and 16 Kilometer away from the State Capital Kolkata. The Municipality can accessed Delhi Road, Barrackpore Dum Dum Road and NH-34 within a few times. This town is well connected by roads as well as by rail with the district head quarter and with the State capital. The Sealdah-Ranaghat section of Eastern Railways passes through the adjacent of the town which makes the town connected by road network with the several districts and town in the same district. The Netaji Subhas International Air port is also near by our Municipality.
- ❑ The significant feature of this town is that it has some historical background of the past which enlighten even to days people who frequent this place as visitors or to find out the reminisces of their fore fathers.
- ❑ This is one of the oldest Municipalities. It still bore the sign of cultural heritage of it past. Some of the remains of construction of temples and architects signify the same. Panihati has a cherished History of Heritage much before Kolkata. The Heritage Tourism is becoming popular for the Tourists all around the world. The Panihati Chida Dahi Festival is celebrated not only in Panihati, but other states in India and abroad Like USA, UK, Australia, Canada, South Africa, Malaysia etc. In USA, New Atlanta a place is renamed as new Panihati as a mark of respect of the Incident of Chida Utsab of Sri Chaitanya Mahaprabhu 500 years ago. In fact the "Panihati

Chida Dahi Utsav” is held at All ISCKON Centres around the world. The ISCKON has a strong Following. Panihati In that sense may become a focal point of world attention of pilgrimage circuit for the Gaudiya Baishnabs. There is a possibility of Exchange / experience share of the USA/ other cities. A project in maypur of Rs. 400 Cr and another Project at Bagbazar of Rs. 15 Cr on Sri Chaitanaya are in the process. These are expected to be completed in next 2-3 years. There will be a resurgence of Pilgrimage tourism from around the world in Bengal. Panihati is the palce which has a very high Regard in vaisnabs as Sri Chaitnaya is to be always present in Scahir Angan(Mayapur) and Raghav Bhavan (Panihati). Lakhs of devotees come at Panihati Chida Mela every year. Sri Ramakrishna used to visit Penetty Chida mela at every year & Moni Sen house. He also expressed his high regard about Penetty as narrated in Sri Rama Krishna katha Mrita, 1883, 9th December while in Panchabati with Srimo- the Katamritakar, wondered whether Dakshineswar would be as famous as “Penetty”. There is a full chapter of the participation of Sri Rama Krishna at Penetty 1883 in Sri Rama Krishna Katha mrita and also his visit 1n 1985 at Sri Ram Krishna Lila Prasanga. Sr Ram Krishna’s visits and experiences at Panihati is considered to be a significant part of his divine life. The Mahotsavbtala ghat is considered as a place of great Pilgrimage. Swami Vivekananda also visited Panihati with Sri Rama Krishna when he was Naren. But he as Swami Vivekananda he also came to Panihati Gobinda Home by Boat from Belur Math after his epoch making tour of USA. Mahatma Gandhi also Considered Sodepur Khadi Pratisthan as his 2nd home, a place of major historical importance in the destiny of India towards Freedom. Notable leaders Like Motilal Nehru, Jawaharlal Nehru, Sradar Ballav Bhai Patel, Sunhas Chandra Bose, Shyamaprosad mukherjee, Khan Abdul Gaffar Khan, Moulana Azad, Sarojini Naidu, Achaya Prafulla Chandra Roy. Dr. Rajendra Prasad, G. D. Birla, Jamunalal Bajaj, Dr P.C. Ghose, Dr. Bidhan Chandra Roy. It is to mention that Mahatama Gandhi used to board train from Sodepur Station, but how many people know this ?

- ❑ This municipality is competing with the modern developments of other Municipalities and coming out fast to enrich all out development whether in service sectors, cultural, socioeconomic development, educationally etc.
- ❑ Civilization is a time continuing process. It started long ago and as the needs of the people enhanced so as the civilization. It is unfortunate that we are yet to develop our country in all sectors of civic amenities. The housing sector is one of such sector. We have been trying our best to achieve 100% result in this sector with the active support of Govt. of West Bengal. We are partially successful in this endeavor but we need to give shelter to the urban poor so that no one live in a thatched house or in shanties.

- ❑ As of now this Municipality is busy with the process of preparing House For All Plan of Action (HFAPOA) for the urban poor. With the strong leadership from the Chairman and its councilors and active support of the staff of our Municipality we are going ahead with this scheme to make it a success. We have taken oath that no one in this Municipality would remain starving even for a day, no one should remain without drinking water, sanitation, clothing and above all shelter less.
- ❑ Development is our only motto and we will not stop whatever obstacle comes our way. The task ahead is herculean one due to complexity of socioeconomic and political situation. However, preparation of Housing for All Plan of Action and implementation of the same in a time bound manner is not so easy job.
- ❑ As this project is the first of its kind and this project would offer development of all slum dwellers and stop from further grow of slum localities which is a curse to the modern life, we are looking forward to make our Municipality a clean and habitable Municipality without any slum area. Our experience of the past would guide us and we are sure to achieve our dream project for the first time. The Housing for All Plan of Action has been prepared with this in mind and we are looking forward for a great future.

PROJECT AT A GLANCE

ANNEXTURE 7C

Annexure 7C


(Para 14.5 of the Guidelines)

Format for Projects under Beneficiary led Construction or Enhancement

PANIHATI MUNICIPALITY

1.	Name of the State	West Bengal					
2.	Name of the City	Panihati					
3.	Project Name	Pradhan Mantri Awas Yojana, Housing For All (Urban)					
4.	Project Code *	19801705014					
5.	State Level Nodal Agency	SUDA					
6.	Implementing Agency/ ULB	Panihati Municipality					
7.	Date of approval by State Level Sanctioning and Monitoring Committee (SLSMC)						
8.	Project Cost (Rs. in Lakhs)	4072.288					
9.	No. of beneficiaries covered in the project	Gen	SC	ST	OBC	Minority	Total
		875	68	7	8	48	1006
10.	(i) No. of Beneficiaries (New Construction)	1006					
	(ii) No. of Beneficiaries (Enhancement)	NIL					
11.	Whether selected beneficiaries have rightful ownership of the land?	Yes					
12.	Whether building Plan for all houses have been approved?	Yes					
13.	i) Govt grant required (Rs. 1.5 lakh per eligible Beneficiary) (Rs. In Lakhs)	1509					
	ii) State grant, if any (Rs. In Lakhs)	2126.684					
	iii) ULB grant, if any (Rs. In Lakhs)	185.104					
	iv) Beneficiary Share (Rs. In Lakhs)	251.50					
	v) Total (Rs. In Lakhs)	4072.288					
14.	Whether technical specification/ design for housing have been ensured as per Indian Standards/NBC/ State norms?	Yes					
15.	Whether disaster (earthquake, flood, cyclone, landslide etc.) resistant features have been adopted in concept, design and implementation?	Yes					
16.	Brief of project, including any other information ULB/State would like to furnish	Yes					

It is hereby confirmed that State/UT and ULB have checked all the beneficiaries as per guidelines of HFA. It is also submitted that no beneficiary has been selected for more than one benefit under the Mission including Credit Linked Subsidy Scheme (CLSS) component of the Mission.



Nodal Officer
Panihati Municipality

Asst. Engineer
Panihati Municipality




Chairman
Panihati Municipality

Chairman
PANIHATI MUNICIPALITY


Chief Engineer
M.E Directorate
Dept. of Municipal Affairs
Govt of West Bengal

Executive Summery

Project Details

1	State	:	West Bengal
2	City	:	Panihati Municipality
3	Project Name	:	Pradhan Mantri Awas Yojana Housing for All (Urban)
4	Project Cost	(Rs. In Lacs)	: 4072.288
5	Central Share	(Rs. In Lacs)	: 1509.00
6	State Share	(Rs. In Lacs)	: 2126.68
7	ULB Share	(Rs. In Lacs)	: 185.104
8	Beneficiary Share	(Rs. In Lacs)	: 251.50
9	Total Infrastructure cost	(Rs. In Lacs)	: 370.208
10	Percentage of Infrastructure cost of Housing Cost	:	10.00 %
11	Infrastructure cost per	(Rs. In Lacs)	: 0.368
12	Year of Implementation	:	2015-16
13	Component Housing construction	:	Beneficiary Led Construction (BLC)
14	SOR Adopted	:	PWD (WB) w.e.f 1.7.14 with current corrigendum.

Project Contributions (Physical + Financial) (Rs. In lacs)

Sl No.	Scheme Component	Type	Quantity	Unit	Rate (in Rs./unit)	Proposed project cost (in lakh)	Appraised Project Cost (in lakh)	Central Share (@ Rs. 1.5 Lac/D.U.)	State Govt. Share (@Rs.1.93 Lac/D.U.)	ULB Share	Beneficiaries Share (@ Rs. 0.25 Lac/D.U.)
A. HOUSING											
1	New in- situ										
	Single storied units		1006	Nos.	368000.00	3702.080	3702.080	1509.00	1941.58	0.00	251.50
Total Housing Cost Sub Total (A)						3702.080	3702.080	1509.00	1941.58	0.00	251.50
B. INFRASTRUCTURE											
Sl No.	Scheme Component	Type	Quantity	Unit	Rate (in Rs./unit)	Proposed project cost (in lakh)	Appraised Project Cost (in lakh)	Central Share (in lakh)	State Govt. Share (@ 50%) (in lakh)	ULB Share (@ 50%) (in lakh)	Beneficiaries Share (in lakh)
1	Roads										
i	BT Roads	Bituminous	0	Sqm	612.00	0.00	0.00	0.00	0.00	0.00	0.00
ii	CC Roads	Cement Concrete	16193	Sqm	1736.00	281.11	281.11	0.00	140.56	140.56	0.00
2	Water Supply										
i	Pipeline (Dist.)	100 mm dia. Dist. (DI)	2120.1	Mtr	1066.00	22.60	22.60	0.00	11.30	11.30	0.00
3	Storm Water Drains										
i	Surface drain	Brick Masonry	2618	Mtr	2540.00	66.50	66.50	0.00	33.25	33.25	0.00
Total Infrastructure Cost Sub Total (B)						370.208	370.208	0.00	185.104	185.104	0.00
Grand Total (A+B)						4072.288	4072.288	1509.00	2126.684	185.104	251.50

Signature of the ULB Level Competent Technical officer	Signature of the State Level Competent Technical Officer	 Asst. Engineer Panihati Municipality	 Chief Engineer M.E Directorate Dept. of Municipal Affairs Govt of West Bengal
Name & Designation: Pinaki Majumder, Assistant Engineer, Panihati Municipality	Name & Designation: Amit Das, Chief Engineer, Engineering Dte, Govt. of West Bengal		
Address: Panihati Municipality, Panihati, North 24 Parganas, Kol -700114	Address: Bikash Bhawan, South Block, 1St Floor, Salt lake, Kolkata - 7000 91		
Fax No.: 91-33- 25531487	Fax No: +91- 33- 23375474		
Telephone No.: + 91-33-25532909, 25634457	Telephone No.: +91-33-23371331		
Mobile No.: 9038345575	Mobile No.: (0)9475825219		
E-mail No.: panihatimunicipality@yahoo.co.in	E-mail: ce_medte@yahoo.com		

Signature of the State Level Nodal Officer	Signature of the Chairman / CEO/Commissioner of ULB/
Name & Designation: Sri M.N. Pradhan, IAS Director, SUDA	Name & Designation: Sri Swapan Ghosh Chairman, Panihati Municipality
Address: State Urban Development Agency, ILGUS Bhawan, Sector-III, Bidhannagar. Kol-106	Address: Panihati, North 24 Parganas, Kol-700 114
Fax No: 91-33-23585767	Fax No.: 91-33- 25531487
Telephone No: + 91-33-23585767	Telephone No.: 91-33-25532909, 25634457
Mobile No.: (0) 9830031488	Mobile No.: 9836940762
E-Mail: wbsudadir@gmail.com	E-mail No.: panihatimunicipality@yahoo.co.in

FUND FLOW PATTERN

Rupees in lac

NAME OF THE SCHEME	ESTIMATED COST	YEAR 2015-16				TOTAL
		GOI	GOWB	ULB	Beneficiaries	
PMAY project - , Panihati Municipality	4072.288	1509.00	2126.68	185.104	251.50	4072.288

PHASING OF FUND

Rupees in lac

YEAR 2015-16	RELEASE OF FUND				
	GOI	GOWB	ULB	Beneficiaries	TOTAL
1st Installment @ 40%	603.60	850.67	74.04	251.50	1779.82
2nd Installment @ 40%	603.60	850.67	74.04	0.00	1528.32
3rd Installment @ 20%	301.80	425.34	37.02	0.00	764.16
TOTAL	1509.00	2126.684	185.104	251.50	4072.288

REQUIREMENT OF FUND

Rupees in lac

SL. NO	NAME OF THE SCHEME	YEAR 2015-16	TOTAL
1	PMAY project Panihati	4072.288	4072.288
Total		4072.288	4072.288

Physical Features OF Town Panihati:

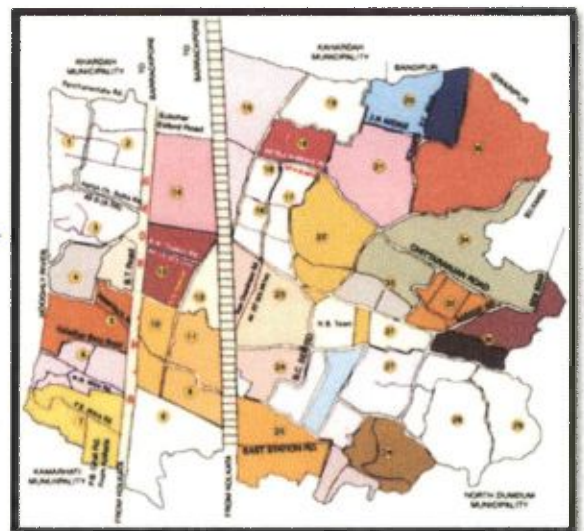

Location

The geographical location of the Municipality is **22 degree 42.02 minutes 15 seconds North Latitude and 88 degree 22.31 minutes 22 seconds East longitude**. The town Panihati is bounded by the River Hoogly on the West, Bill kanda gram Panchayet on the East, Khardaha Municipality on the North and Kamarhati Municipality on the South. The maximum length from east to west is around 4.7 km, while the maximum breadth from north to south is about 4.13 km.

Maps : INDIA



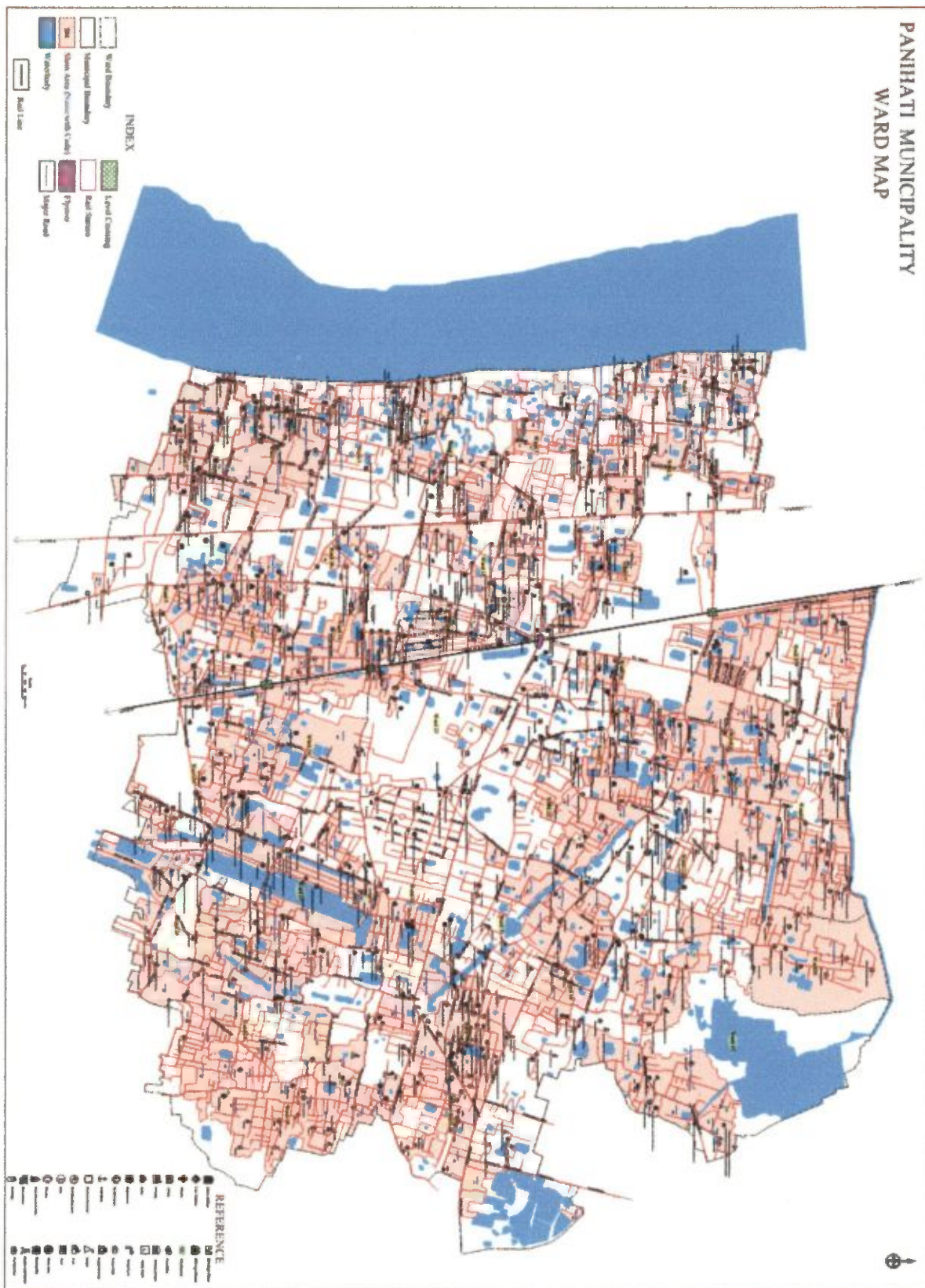
WEST BENGAL



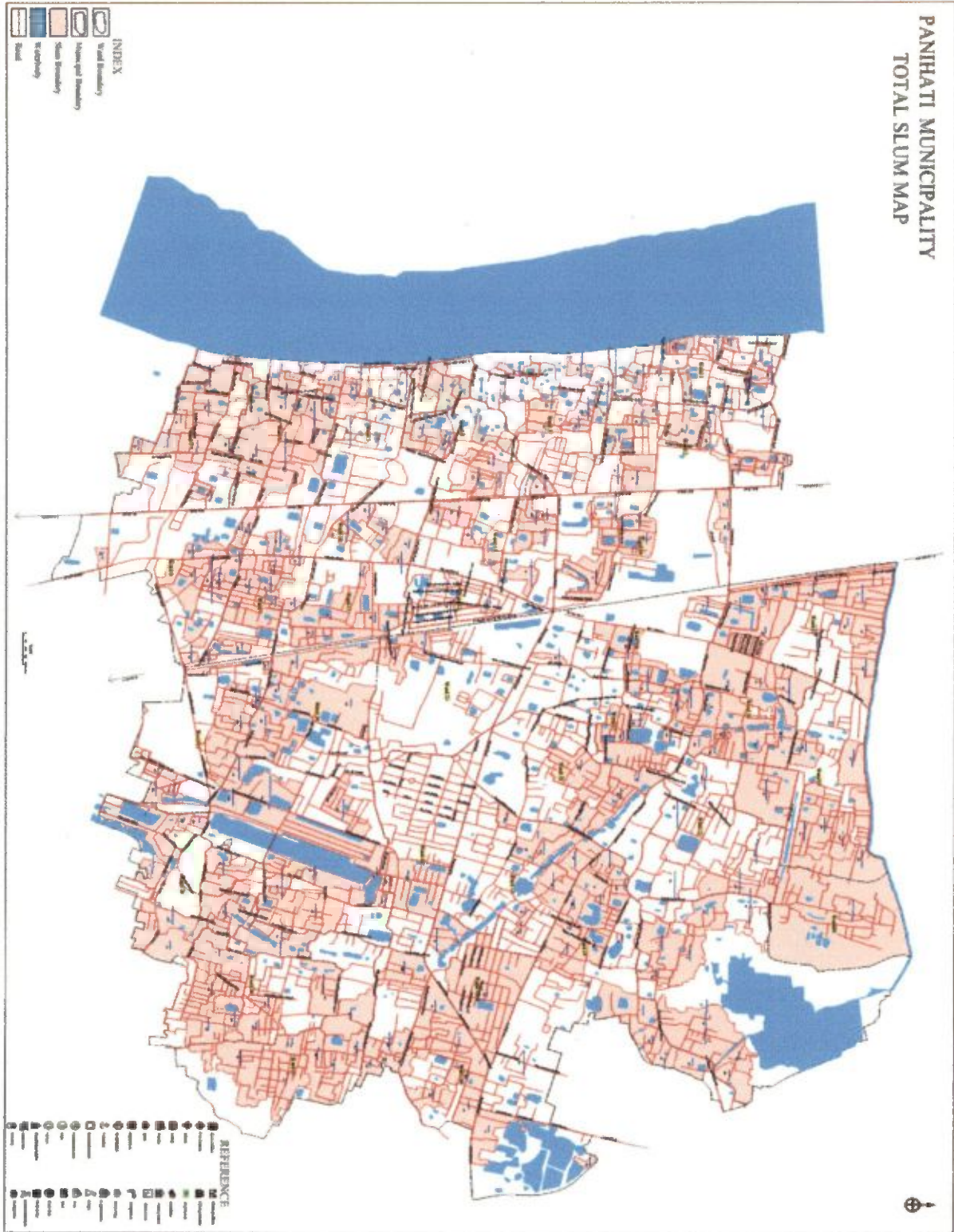
NORTH 24 PARGANAS

PANIHATI MUNICIPALTY

PANIHATI MUNICIPALITY
WARD MAP



PANIHATI MUNICIPALITY
TOTAL SLUM MAP



PANIHATI MUNICIPALITY (TOWN FEATURES)

1	NAME OF THE TOWN	PANIHATI MUNICIPALITY
2	ADMINISTRATIVE STATUS	MUNICIPALITY 'A' CATEGORY
3	DISTRICT ADMINISTRATION	DISTRICT MAGISTRATE, NORTH 24-PGS
4	OTHER GOVT. OFFICES ARE LOCATED IN THE TOWN	BLLRO FOOD & SUPPLY OFFICE YOUTH WELFARE OFFICE STATE GENERAL HOSPITAL S.I. OF SCHOOLS POLICE STATION FIRE SERVICE STATION WBSEB, CESC CIVIL DEFENSE SUB-POST OFFICE (10 Nos)
5	TYPE OF LOCAL GOVT. AND YEAR OF ESTABLISHMENT	MUNICIPALITY, IN 1900
6	LOCATION MAP OF THE TOWN	ENCLOSED

7	NATIONAL HIGHWAY/STATE HIGHWAY	NH 34(9KM),DELHI Rd(5KM)/ BT ROAD
8	NAME OF THE NEAREST IMPORTANT TOWN OR THE CITY DISTANCE TO IT	KOLKATA – 16 KM BARRACKPORE – 9 KM NETAJI SUBHAS CHANDRA INTERNATIONAL AIRPORT – 19 KM KHARDAHA MUNICIPALITY – 3 KM KAMARHATI MUNICIPALITY – 4 KM DELHI ROAD – 5 KM
9	TRANSPORT AND COMMUNICATION	RAILWAY SERVICE, BUS SERVICE, AUTO & RICKSHAW SERVICE, WATER TRANSPORT TAXI SERVICE

10	NAME OF THE ROAD OR TRACKS THAT CONNECT THE TOWN TO THE SURROUNDING AREAS AND NAMES OF TRANSPORT	<p>NH 34 BY BUS, AUTO, TAXI</p> <p>STATE HIGHWAY BY BUS, AUTO TAXI</p> <p>DM OFFICE DO</p> <p>SDO OFFICE DO</p> <p>DELHI Rd. DO</p> <p>KOLKATA BY BUS, TAXI, RAILWAY</p>
11	NAME OF THE RIVER/WATERWAY	RIVER GANGES
12	RAILWAY STATION IN THE TOWN BROAD/METRE GAUGE, MAIN LINE/BRANCH LINE	<p>SODEPUR & AGARPARA STN.</p> <p>BROAD GAUGE, SEALDAH MAIN LINE</p>
13	BUS STAND/MINI BUS STAND AND FREQUENCY OF BUS SERVICE	<p>ONE BUS STAND, ONE MINI BUS STAND</p> <p>10 MINUTES INTERVAL</p>
14	IF THE TOWN IS SERVED BY TELEPHONE	Yes (PCO, STD, ISD)
15	NUMBER OF POST OFFICE	10 Nos. SUB-POST OFFICE

16	NAMES OF THE DAILY NEWS PAPER NORMALLY AVAILABLE IN THE TOWN	ANANDA BAZAR, AZKAL, GANASAKTI, WITH LANGUAGE BARTAMAN, STATESMAN, PRATIDIN (ALL ARE IN BENGALI). STATESMAN, TIMES OF INDIA, HINDUSTHAN, TELEGRAPH (IN ENGLISH) SANMARG (HINDI), AZAND HIND (URDHU)
17	NOS OF RADIO & TV SETS	ALMOST ALL THE HOUSEHOLD HAVE RADIO & HAVE RADIO & TV SETS
18	IS THERE AN INDUSTRIAL ESTATE IN OR CLOSE TO THE TOWN	No

19	LIST OF INDUSTRIAL UNIT/WORKSHOP IN THE TOWN	<p>I. DUCKBACK II. PRIYA BISCUIT</p> <p>III. TEXMACO</p> <p>IV. RAJA BISCUIT</p> <p>V. TIL</p> <p>VI. WORTHINGTON PUMP</p> <p>VII. CONCAST STEEL</p> <p>VIII. AGARWAL HARDWARE</p> <p>IX. SURIYA BISCUIT</p> <p>X. NTC</p> <p>XI. BENGAL CHEMICALS</p>
20	DO THE EMPLOYEES STAY IN THE TOWN OR COMMUTE FROM ADJOINING AREAS IF THEY COME FROM OUTSIDE TOWN LIMITS	<p>NEARLY 80 % OF THE EMPLOYEES RESIDE</p> <p>IN THE TOWN AND 20 % COMMUTE FROM</p> <p>ADJOINING AREAS</p>
21	. FROM WHERE DO THEY COME AND DISTANCE	<p>FROM THE RURAL AND URBAN/SEMI-URBAN</p> <p>HINTERLAND WITHIN A DISTANCE OF 1 KM.</p>

22	ELECTRONIC SUPPLY	BSNL, HUTCH, AIRTELL, RELIANCE, LOCAL CABLE DIFFERENT INTERNET SERVICE
23	ELECTRIC SUPPLY	CESC, WBSEB
24	ELECTRIC CONNECTION LIGHT & FAN INDUSTRIAL & POWER	DOMESTIC COMMERCIAL INDUSTRIAL

PANIHATI MUNICIPALITY1
THE POPULATION CHART OF PANIHATI ON CENCUS 2011

<u>Ward No.</u>	<u>No. of Household</u>	<u>Total Population</u>	<u>Male</u>	<u>Female</u>	<u>Others</u>
1	2022	8354	4231	4123	0
2	2868	12031	6240	5791	0
3	3273	11836	5888	5948	0
4	2188	9442	4799	4643	0
5	1918	8840	4437	4403	0
6	1923	8741	4509	4232	0
7	3742	19961	10718	9238	0
8	2314	12207	6304	5903	0
9	1773	7717	3886	3831	0
10	1841	8804	4585	4219	0
11	1596	7150	3557	3593	0
12	1831	7361	3740	3621	0
13	2705	11668	5789	5879	0
14	2037	8338	4256	4082	0
15	3367	14087	6982	7105	0
16	2044	8373	4147	4226	0
17	2819	12013	5919	6094	0
18	2232	10224	5067	5157	0
19	3257	13138	6559	6579	0
20	1277	5531	2802	2729	0
21	3353	14410	7225	7185	0
22	2303	9810	4843	4967	0
23	1759	6857	3434	3423	0
24	2227	9627	4719	4908	0
25	1940	8752	4361	4391	0
26	3209	15098	7558	7540	0
27	4527	19820	9879	9941	0
28	2657	11340	5752	5588	0
29	2255	9726	5143	4583	0
30	2577	11872	5874	5998	0
31	2727	14160	6808	7352	0
32	2013	8189	4132	4057	0
33	2204	9730	4843	4887	0
34	3204	13236	6716	6520	0
35	2087	8908	4507	4401	0
Total	86069	377351	190209	187137	5

At Present Total Population of Panihati increased at least 1%/annum due to migration and coming from village & others.

Panihati is a developing Town. The physical infrastructure of undeveloped area of Panihati is going to be develop under BSUP programme. Due to Widening of BT road, Sodepur Barasat road and newly constructed Barracpore DumDum road, newly constructed Delhi road rapidly growing communication with Panihati to Kolkata, Barasat, DumDum and others. Multi storied residential building, Super market, Educational Institute are gradually increasing in the Panihati town. In this situation the marketable area and economic zone of Panihati are highly rising. So it is expected that within next census report i.e. 2021 total population of Panihati will be above 450000.

(iv) CITY PROFILE

A. PRESENT CONDITION		
1.	Climatic phenomenon	
	a. Rainfall b. Temperature c. Humidity	300 - 500 mm avg. Min. 10°C - 40°C avg. 83 % avg.
2.	Water Bodies & Aquatic animal and Flora & Fauna	There is some major & some minor water bodies along the project site.
3.	Passage of storm water	The roads are internal roads of the slums. The road alignment passes across the natural path of surface runoff. Some obstruction are there to stop natural flow of water.
4.	Topography	Mild slope towards South
5.	Human Settlement	On the roads & alignment kuchha drains already exists and no acquisition of land or property is required. question of eviction of human settlement does not arise.
6.	Animal Kingdom	The development project does not affect any forest.
7.	Green belt	The project does not effect on the green belt,

8.	Obstruction / Barrier to existing facilities	No such obstruction will be created to the existing infrastructure facilities due to this development programme.
B. IMPACT & REMEDIES		
1.	Utilization of alternative material Characteristics and availability of alternative material	Locally available earth, stone metal and bricks etc. will be used.
2.	Rehabilitation of water bodies & measures for maintaining surface runoff smoothly	No water body is affected by the alignment of road. The road side open C. C. / Brick masonry drains have been provided for free flow of storm water.
3.	Measures for Erosion Control	Not applicable for the slum area.
4.	Conservation of Topsoil a. Extent of loss of topsoil b. Area requirement for topsoil conservation c. Inclusion of conservation of topsoil	Not applicable for the slum area.
5.	Impact on Heritage & Culture a. Identification of locally significant cultural properties b. Assessment of likely impacts on each cultural property due to project implementation c. Possible measures for avoidance i) Identification of alternative routes ii) Relocation of Culture property in consultation with the local community iii) Common Property	Question does not arise
6.	Location of Natural Habitants	It will not be disturbed
7.	Construction of site office / Camp	Temporary construction of camp / office shall be established by contractor and since the project is small and scattered, the temporary impact on environment for Construction Camp / office at the time of execution of work is negligible.
8.	Quarrying of Materials a. Sourcing of materials from quarries	The construction materials required for the project shall be procured from: a. Stone metal: from the existing quarry at Pakur at a distance of about 303 km.

	<p>b. Lead from various existing quarries</p> <p>c. Adequacy of material for the project in these quarries</p>	<p>from the project site.</p> <p>b. Bricks: From the existing brick fields at Nilgunj at a distance of about 08 km. from the project site.</p> <p>c. Sand: From at a distance of about 85 km. from the project site.</p> <p>All the materials are sufficiently available.</p>
9.	<p>Water Requirement;</p> <p>Identification of potential sources of water</p>	<p>Water required for the construction of work will be available from natural pond and ground water. There is no scarcity of water in the region.</p>
10.	<p>Location of Waste Water Disposal :</p> <p>a. Location for disposal of waste water</p> <p>b. Outfalls locations for longitudinal drains</p> <p>c. Outfall level and back flow</p> <p>d. The outfall is in natural stream; measures shall be taken to prevent sediment into the stream.</p>	<p>The surface drains have been proposed in the slum for disposal of waste water. Natural slope of the ground will be maintained for waterways for discharge of surface runoff. No possibility of back flow except in the case of heavy flood. The storm water drain of the slums will discharge the water to the main high drain of the town leading to the outfall which is at a distance about 1 km. from the point through a sump at outfall point.</p>
11.	<p>Air Pollution during construction work</p>	<p>Work shall be carried out by equipment's like concrete mixer machine vibrator etc. at this time of concerting work only for which air pollution will be negligible.</p>
12.	<p>Identify locations susceptible to induced development</p>	<p>Locations vulnerable to induced development: In such location the Municipality has committed not to allow building construction activity.</p> <p>a. Lands within 50-80 m of junctions</p> <p>b. Stretches within 100 m of worship places,.</p>
13.	<p>Roles and responsibilities of municipality in regulating development</p>	<p>The municipality shall lay down restrictions on building activities along the by-pass roads:</p> <ol style="list-style-type: none"> 1. Municipality will enforce restriction on building activity on either side of road. 2. Development of Residential sites outside Existing Settlement. <p>Appropriate measure towards the removal of encroachments onto the public land to be taken.</p>

14.	Traffic Congestion and related air & noise pollution	As the road passes through the slum area of the town and two wheelers, Three wheelers light vehicle will move hence there will not be any Traffic Congestion, Related air & noise pollution.
15.	Opportunity in economic activities due to ease of transportation system	The benefits due to this project are : 1. Generation of Man days 2. Employment in service (population serving) industries 3. Improvement in Household or population sector i.e. Improvement of personal health, hygiene, socio- economic condition, education etc.

Population Demographic Data for Panihati Municipality

Year	Population	Area (Sq. km)	Density (Pop/Sq. km)	% Growth
				Panihati
2001	3,48,379	19.38	17,976	0.84-1.0
2011	3,77,351		19471	
2015	3,96,600		20464	

Ambulance Facility :

The Panihati Municipality is providing Ambulance facility for carrying patients to Hospital within and outside Municipality area. This service is available from Municipal Head Office.

Health Service : For the benefit of down trodden & weaker section of our society this Municipality has established Health units are as follows:-

- Health Centre
- Matri sadan
- Diagnostic Centre
- Primary Health Posts

HFAPoA AND PRADHAN MANTRI AWAS YOJANA (HOUSING FOR ALL)

To give pucca house for every family is currently on the global agenda. One of the Millennium Development Goals (MDGs) is to 'achieve significant improvement in the lives of slum dwellers, by 2022'. Similar goals are set forth by Pradhan Mantri Awas Yojana within year 2022, to create pucca house for every family.

ULB undertake a demand survey through suitable means for assessing the actual demand of housing. While validating demand survey, Cities consider possible temporary migration from rural areas to the city just to take advantage of housing scheme and exclude such migrants from list of beneficiaries. On the basis of demand survey and other available data, cities prepare Housing for All Plan of Action (HFAPoA). HFAPoA contain the demand of housing by eligible beneficiaries in the city along with the interventions selected out of four verticals. The information regarding beneficiaries is collected by ULB in suitable. While preparing HFAPoA, ULB and Implementing Agencies also consider the affordable housing stock already available in the city as Census data suggests that large number of houses are vacant.

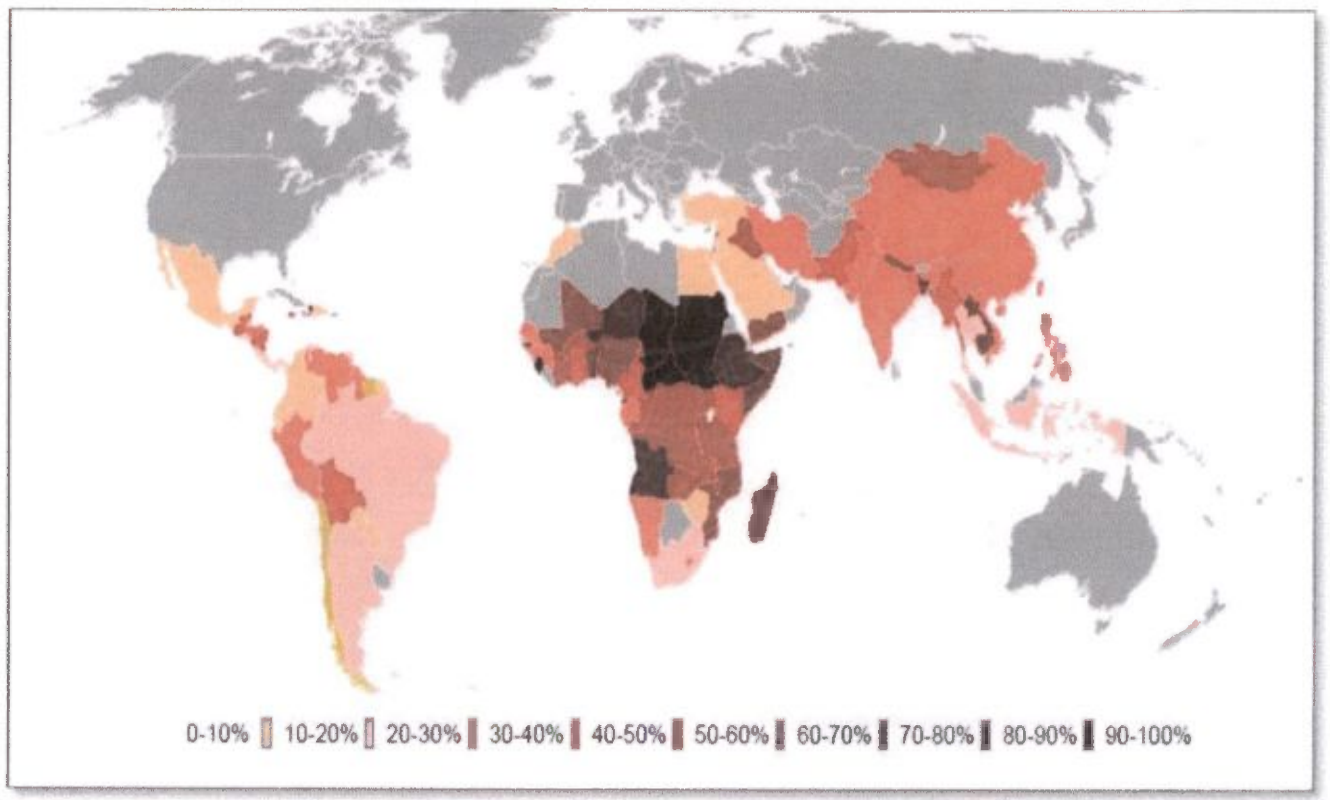
Bank account number and Aadhaar number/Voter ID card/any other unique identification details of intended beneficiaries or a certificate of house ownership from Revenue Authority of beneficiary's native district integrate in the data base of HFAPoA for avoiding duplication of benefit to one individual family. Beneficiaries is validated by ULBs thereby ensuring their eligibility at the time of preparation of the projects and approval of projects.

On the basis of HFAPoA, States/Cities subsequently prepare the Annual Implementation Plans (AIPs) dividing the task upto 2022 in view of the availability of resources and priority. For larger cities, HFAPoA and AIPs is prepared at sub-city (ward/zone etc.) level with the approval of concerned State/UT Government. The result of demand survey, draft HFAPoA and draft

AIP is discussed with the local representatives including MLAs and MPs of that area so that their views are adequately factored in while finalising the plans and beneficiary list.

Cities which have already prepared Slum Free City Plan of Action (SFCPoA) or any other housing plan with data on housing, utilise the existing plan and data for preparing “Housing for All Plan of Action” (HFAPoA). Houses constructed under various schemes should be accounted for while preparing HFAPoA

**Urban Population Living in Slums and the Indian Scenario
(source: UN-HABITAT)**



THE PREPARATION OF HFAPOA BROADLY INVOLVE SLUM DEVELOPMENT /REHABILITATION PLANS BASED ON

- a. Survey of all slums – notified and non-notified;**
 - b. Mapping of slums using the state-of-art technology;**
 - c. Integration of geo-spatial and socio-economic data; and**
 - d. Identification of development model proposed for each slum.**
-
- Base maps to an appropriate scale would be a pre-requisite for the preparation of Slum Development Plan/Slum-free City Plan. States/UTs may need to proceed in the following steps for the preparation of Slum-free City Plans.
 - Securing CARTOSAT II/latest satellite images from NRSC/ISRO and preparation of base maps for the whole city and its fringes using the images;
 - Identification and inventory of all slum clusters of all descriptions in the urban agglomeration with the help of satellite image and other available data;
 - Inventory of all possible vacant lands in each zone of the urban agglomeration that could be used for slum development/ rehabilitation development purposes;
 - Development of Slum Map of every slum within the city and its fringes using GIS with CARTOSAT II images, ground level spatial data collected through total station survey, collating spatial information with respect to plot boundaries, network of basic infrastructure like roads, sewerage, storm drainage and water lines, etc and superimposing this on the satellite image and importing them into GIS platform as the first step towards the preparation of Slum Development Plans and Slum Free City Plan.
 - This may be undertaken with the help of technical partners of NRSC/ ISRO/other technical institutions.

- ❑ Identification and engagement of Lead NGO/CBO to guide and anchor community mobilization for the purpose of slum survey, (May be more than one NGO/CBO in different slum zones) of the city. These Lead NGOs/CBOs should also be associated in slum survey operations and dialogues for preparation of slum level development plans;
- ❑ Conduct of Slum Survey based on the detailed formats (with or without changes) prepared by the Ministry of Housing & Urban Poverty Alleviation with the help of National Buildings Organization (NBO) - after due training of trainers, training of survey personnel /canvassers and canvassing. It would be helpful for community mobilization to pick as many canvassers from the sourced slum or nearby slum pockets;
- ❑ Collection of bio-metric identification data of slum dwellers based on the above survey (subject to guidelines issued by Unique Identity Authority of India (UIDAI));
- ❑ Entry of data from Slum Surveys in the web-enabled MIS application (to be provided by Ministry of HUPA), compilation and collation of data, preparation of Slum-wise, City and State Slum Survey Database and Baseline Reports. The MIS will assist in developing a robust Slum and Slum Households Information System. (Guidelines and software for development of the MIS will be issued by the Ministry of HUPA);
- ❑ Integration of Slum MIS with GIS Maps to enable the preparation of GIS-enabled

Slum Information System that is to be used for the preparation of meaningful Slum Development Plans and Slum-free City Plan using a city-wide/zone-based approach.(Guidelines and software for development of GIS platform and its integration with the MIS will be issued by the Ministry of HUPA);

Introduction to Pradhan Mantri Awas Yojana (PMAY)

Pradhan Mantri Awas Yojana (PMAY), a path breaking scheme for the slum dwellers and urban poor envisages a 'Pucca house to every family' through encouraging States to tackle the problem of slums in a holistic manner. It calls for a multi-pronged approach focusing on:

- ❑ Bringing existing slums within the formal system and enabling them to avail of the same level of basic amenities as the rest of the town.
- ❑ Redressing the failures of the formal system that lie behind the creation of slums.

- ❑ Tackling the shortages of urban land and housing that keep shelter out of reach of the urban poor and force them to resort to extra-legal solutions in a bid to retain their sources of livelihood and employment.
- ❑ Enactment of a set of reforms at the state and city level related to inclusive planning, regulation and financing, which would ensure that adequate fresh housing stock and services get created on an ongoing basis to address both current and future needs of cities.
- ❑ An integrated approach covering shelter, services and livelihoods for poor slum communities.

The duration of Pradhan Mantri Awas Yojana [PMAY] 2015 TO 2022

Eligible Components of the PMAY

Allotment of Houses

Allotment of dwelling units will be in the name of the female member of the . Alternatively, it can be allotted in the name of husband and wife jointly. Ownership of land required for every Beneficiary.

A EWS beneficiary family will comprise husband, wife and unmarried children. The beneficiary family should not own a pucca house (an all weather dwelling unit) either in his/her name or in the name of any member of his/her family in any part of India to be eligible to receive central assistance under the mission.

EWS households are defined as households having an annual income up to Rs.3,00,000 (Rupees Three Lakhs). States/UTs shall have the flexibility to redefine the annual income criteria as per local conditions in consultation with the Centre.

Following infrastructure will be considered for support under PMAY

- 1. Water connection**
- 2. Toilet facilities**
- 3. 24 x 7 Electric facilities**
- 4. Roads**

NEED FOR PROJECTS

This development project models will give benefits in the city . One of the key objectives of developing the Projects is to incentivize innovation and encourage new approaches and solutions that can demonstrably improve the quality and quantity of shelter and services for the poor. Such innovation could encompass:

- Projects with strong community participation i.e. Slum upgradation/ redevelopment projects initiated/spearheaded by the community; or with their demonstrable involvement and participation in design, planning and implementation
- New models of public-private partnerships whereby the private sector can be encouraged to take up affordable housing for the EWS/LIG.
- Innovations in planning, demonstrating integrated livelihoods, shelter and services; or convergence.
- Innovative or cost effective and green building design and technologies.
- Financial innovations in delivering the city/state wide programme.

AIMS AND OBJECTIVES

Vision

The mission seeks to address the housing requirement of urban poor including slum dwellers through following programme verticals:

- Slum rehabilitation of Slum Dwellers with participation of private developers using land as a resource
- Promotion of Affordable Housing for weaker section through credit linked subsidy
- Affordable Housing in Partnership with Public & Private sectors
- Subsidy for beneficiary-led individual house construction

Objectives

The project has been designed keeping in mind the following objectives.

- ❑ Integrated development of all existing slums, notified or non-notified, i.e., development of infrastructure and housing in the slums/rehabilitation colonies for the slum dwellers/urban poor, including rental housing.
- ❑ Development/improvement/maintenance of basic services to the urban poor, including water supply, sewerage, drainage, solid waste management, approach and internal road, street lighting.
- ❑ The Creation of affordable housing stock, including rental housing with the provision of civic infrastructure and services, on ownership.
- ❑ Encouraging Public Private Partnership by having pay and use toilets and educate the slum dwellers for keeping the environment clean and hygienic.

State PMAY Mission Director

The Nodal Ministry and National Mission Directorate is Ministry of Housing & Urban Poverty Alleviation, Government of India.

The Nodal Department for West Bengal is Municipal Affairs Dept. (M.A. Department), Government of West Bengal. The state level Nodal Agency is State Urban Development Agency (SUDA) under M.A. Department. State Urban Development Agency was set up in 1991 with a view to ensuring proper implementation and monitoring of the centrally assisted programmes for generating employment opportunities and alleviation of poverty throughout the State. SUDA is a Society registered under the West Bengal Societies Registration Act, 1961.



Funding Pattern of PMAY

Central share 1.5 LAKHS of total cost of dwelling unit

Beneficiary share 0.25 LAKHS of total cost of dwelling unit

State share rest of total cost of dwelling unit

State + ULB bear the cost of infrastructure

State share for infrastructure to be minimum 5%

ULB share for infrastructure to be minimum 5%

Cost of infrastructure 10% of sum total cost of dwelling unit

APPROVALS & RELEASE OF FUNDS

- ❑ Releases and approvals to be on the basis of DPRs which need to be submitted with approval of State Level Sanctioning and Monitoring Committee
- ❑ Innovative projects to be considered for sanction even in the preparatory stage.
- ❑ Central Funds to be released in three installments to the State Governments/SLNA; central assistance under different components will be released to the state / UTs after the approval of CSMC and with concurrence of the integrated Financial Division of the Ministry. Central share would be released in three installment of 40%,40% and 20% each.

Project Cost and Financing Strategy For Dwelling Unit

- Total no of Dwelling unit = 1006 Nos
- Rate per Dwelling unit = 3.68 Lakhs
- Total Cost of Dwelling unit = $1006 \times 3.68 = 3702.080$ Lakhs
- Central Share = 1006×1.5 Lakhs = 1509.00 Lakhs
- State Share = 1006×1.93 Lakhs = 1941.58 Lakhs
- Beneficiary Share = 1006×0.25 Lakhs = 251.50 Lakhs
- ULB Share = NIL

□ FOR INFRASTRUCTURE

10 % of total Dwelling unit cost = 3702.080 Lac x 10% = 370.208 Lac

Central Share = NIL

State Share = 50% x 370.208 Lac = 185.104 Lac

Beneficiary Share = NIL

ULB Share = 50% x 370.208 Lac = 185.104 Lac

The total project cost will be 4072.288 Lac

Out of these 3702.080 Lac is the cost of Housing Infrastructure. The following table shows the share of cost between housing infrastructure & Physical Infrastructure.

Table: Cost Break up between Housing & Infrastructure

SINo.	Component	Cost on Lakhs
1.	Housing Cost(1006 Dwelling Units)	3702.080
2.	Infrastructure Cost	370.208
	Total	4072.288

Materials of construction:

- PCC (1:3:6) for foundation
- RCC M-20 for substructure & superstructure (Column, Beam, Slab)
- HYSD Steel
- 1st Class Brick Masonry
- 1:6 (Cement: Sand) plaster – 10 mm on soffit of beam & slab, 15 mm on internal walls & 20 mm on external walls
- IPS floorin

DEFINITION OF SLUM FOR HOUSING

Different definitions of a slum exist in different statutes and in urban poverty literature. For the purpose of HOUSING SCHEME, it is proposed to adopt the definition given in the 2001 Census, which is as follows:

- All areas notified as 'Slum' by State/Local Government and UT Administration under any Act;
- All areas recognized as 'Slum' by State/Local Government and UT Administration, which have
 - not been formally notified as slum under any Act;

'Slum' or 'Slum Area'– is a compact settlement of at least 20 households (For NE & Special Category States it is 10-15 households) with a collection of poorly built tenements, mostly of temporary nature, crowded together usually with inadequate sanitary and drinking water facilities in unhygienic conditions.

Situation Appraisal

The people living in the slums mostly have kutchha (10) and semi-pucca (186) housing. In certain cases where pucca housing is available, they are usually in dilapidated condition. The kutchha houses are in very poor condition and require extensive repairs. Most of the houses have tiles on roof. While during the survey some of the houses have been noted to be in average condition, the quality of these houses is also speedily deteriorating.

Proposed Intervention

In line with the vision to **'housing for all'**, an integrated housing programme is proposed to be implemented. The target will be all the slum /Non Slum dwellers in the pocket.

Building Plan :

The buildings are proposed to cover an area of approximate 32 Sq.mt along with provision of 2 rooms, kitchen and sanitation facility. The layout, size and type design of housing dwelling units depends on the local conditions and the preferences of the beneficiary. The houses, has been designed in accordance with the desire of the beneficiaries, keeping in view the climatic conditions and the need to provide ample space, kitchen, ventilation, sanitary facilities, etc. and the community perceptions, preferences and cultural attitudes.

In line with the scheme, carpet area of the house will be not less than 25 sq. mts and preferably two room accommodation plus kitchen and toilet should be constructed.

Compliance with Municipal Bye laws:

All designs & drawings are created keeping in line with the municipal bye laws.

Building material :

- PCC (1:3:6) for foundation
- RCC M-20 for substructure & superstructure (Column, Beam, Slab)
- HYSD Steel
- 1st class Brick Masonry
- 1:6 (Cement: Sand) plaster – 10 mm on soffit of beam & slab, 15 mm on internal walls & 20 mm on external walls
- IPS flooring

Structural Design :

- Following are the general considerations in the analysis/design.
- For all structural elements, M20 grade concrete and Fe 415 grade of steel is used.
- Plinth beams passing through columns are provided as tie beams.
- Pedestals are proposed up to ground level.
- Beam Centre-line dimensions are followed for analysis and design.
- For all the building, walls of 250 mm and 125mm thick with 20 mm External plaster and 12 mm thick internal plaster are considered.
- Seismic loads are considered acting in the horizontal direction along either of the two principal directions.

→ Design data :

- Live load: 2.0 kN/m² at typical floor
- 1.5 kN/m² on terrace (With Access) : 0.75 kN/m² on terrace (without Access)
- Floor finish 50mm (0.05*24) = : 1.2 kN/m²
- Ceiling plaster 12mm (0.012*20.8) : 0.25 kN/m²
- Partition walls (Wherever Necessary) : 1.0 kN/m²
- Terrace finish: 1.5 kN/m²
- Earthquake load: As per IS-1893 (Part 1) - 2002
- Depth of foundation below ground: ,0.7 m
- Walls: 250 mm thick brick masonry walls at external and 125mm walls internal.

 Reference codes:

- IS 456: 2000 - Code of practice -Plain and Reinforced concrete.
- IS :1893 :2002 - Criteria for Earthquake resistant design of structures(Part-1)
- IS: 13920: 1993 - Ductile detailing of Reinforced concrete structures

 Subjected to seismic forces.

- SP: 34 - Hand Book on Concrete Reinforcement and Detailing.
- S: 875: 1987 - Code of practice for design loads (other than earthquake) for buildings and structures. (Part-2)

**EXISTING CENTRAL GOVT. PROJECT OF
PANIHATI MUNICIPALITY**

**BSUP - I SCHEMES OF JNNURM
UNDER
PANIHATI MUNICIPALITY**

Project Name :	BSUP
Date of Sanction By the CSMC	27.02.2007
Date of commencement	15.11.2007
Date of completion of work	99 % Completed on 30.10.2015
Approved Project Cost	3981.08 Lac
Revised Project Cost	Lac

No.	Name of Component	Qty (Physical)	Amount (in Lac)
01.	Dwelling Units	2523, Revised 1700	2018.40, Revised
02.	Water Supply	54226 mtr.	482.61
03.	Paved Road	11128 sq.mtr.	217.89
04.	C.C. Road	121537 sq.mtr.	679.39
05.	Drain	44388 mtr.	493.15
06.	Street Light	665 posts	79.80
07.	Bin	164 nos.	9.84
Total-			3981.08

Balance expenditure was incurred from Municipal others Fund.

THE PROJECT IS 99% COMPLETED.

**EXISTING CENTRAL GOVT. PROJECT OF
PANIHATI MUNICIPALITY**

**BSUP - II Schemes of JNNURM
Under
PANIHATI MUNICIPALITY**

Project Name :	BSUP
Date of Sanction By the CSMC	14.03.2008
Date of commencement	29.10.2009
Date of completion of work	98 % completed on 30.10.2015
Approved Project Cost	3550.79 Lac
Revised Project Cost	Lac

NO	Name of Component	Qty (Physical)	Amount (in Lac)
1.	Dwelling Units	1206 nos.	1776.09
2.	Water Supply(Distribution line)	19992 mtr.	231.31
3.	B.T. Road	10353 sq.mtr.	80.86
4.	C.C. Road	78611 sq.mtr.	492.89
5.	Drainage	29781 mtr.	383.58
6.	Street Light	127 nos.	12.70
7.	Livelihood Centre	18 nos.	32.40
8.	Community Centre	33 nos.	204.88
9.	Informal Market	12 nos.	21.60

10.	Rickshaw Stand	10 nos.	25.00
11.	Digester	2 nos.	50.00
12.	Cinder Track	8728 nos.	27.32
13.	Hedge Boundary	44444 nos.	37.55
14.	Boundary Wall	17461 mtr.	174.61
Total-			3550.79

Balance expenditure was incurred from Municipal others Fund.

THE PROJECT IS 98 % COMPLETED.

Abbreviations

A&OE	Administrative and Other Expenses	LIG	Low Income Group
AHP	Affordable Housing in Partnership	MD	Mission Directorate
AIP	Annual Implementation Plan	MoA	Memorandum of Agreement
BMTPC	Building Materials & Technology Promotion Council	MoHUPA	Ministry of Housing and Urban Poverty Alleviation
CDP	City Development Plan	MoU	Memorandum of Understanding
CLS	Credit linked subsidy	NA	Non Agricultural
CNA	Central Nodal Agencies	NBC	National Building Code
CPHEEO	Central Public Health and Environmental Engineering Organisation	NHB	National Housing Bank
CSMC	Central Sanctioning and Monitoring Committee	NOC	No Objection Certificate
DIPP	Department of Industrial Policy and Promotion	NPV	Net Present Value
DPR	Detailed Project Report	PLI	Primary Lending Institution
EMI	Equated Monthly Installment	RWA	Residents' Welfare Association
EWS	Economically Weaker Section	SECC	Socio Economic and Caste Census
FAR	Floor Area Ratio	HFAPoA	Slum Free City Plan of Action
FSI	Floor Space Index	SLAC	State Level Appraisal Committee
HFA	Housing for All	SLNA	State Level Nodal Agency
HFAPoA	Housing for All Plan of Action	SLSMC	State Level Sanction and Monitoring Committee

IEC	Information Education & Communication	TDR	Transfer of Development Rights
IFD	Integrated Finance Division	TPQMA	Third Party Quality Monitoring Agency
IIT	Indian Institute of Technology	ULB	Urban Local Boday
IS	Indian Standard	UT	Union Territory

DETAILS OF SLUM AND NON- SLUM DU & INFRASTRUCTURE

SLUM WISE DETAILS OF DU AND INFRASTRUCTURE COST OF 2015-16																
Slum No.	Name of Slum	Slum Code	Area @sqkm	Population	Dwelling Units (@ Rs. 3.68 Lakh/ each)		Drainage (M) (Rs. 2540.00/M) (Section - 400x400)		Pipe Line @ Rs. 1066.00 /M		Bituminous Roads (@ Rs. 612.00/Sq.M)		Concrete Roads (@ Rs. 1736.00/Sq.M)		Total cost of Infrastruc- ture @ 10% of D.U. cost Rs.	Grand Total (Rs. In lakh)
					Qty.	Amt. (in Lakh)	Qty.	Amt. (in Lakh)	Qty.	Amt. (in Lakh)	Qty.	Amt. (in Lakh)	Qty.	Amt. (in Lakh)		
199	DUTTA ROAD BY LANE.	201	0.017	520	3	11.04	0	0.00	0	0.00	0	0.00	0	0.00	0.00	11.04
198	GOVT. COLONY N. DUTTA GHAT ROAD	204	0.005	212	1	3.68	0	0.00	0	0.00	0	0.00	0	0.00	0.00	3.68
120	Kolupara Rd.	75	0.006	648	1	3.68	0	0.00	0	0.00	0	0.00	0	0.00	0.00	3.68
197	NALINIDEB BISWAS LANE.	203	0.031	664	3	11.04	0	0.00	0	0.00	0	0.00	0	0.00	0.00	11.04
185	NS Dutta Ghat Rd. Santal Pally	146	0.004	288	6	22.07	80	2.03	67	0.71	0	0.00	515	8.94	11.69	33.76
183	Panchanan Tala Beside Boroline	144	0.009	418	1	3.68	0	0.00	0	0.00	0	0.00	0	0.00	0.00	3.68
90	Raja Bagan	44	0.015	846	9	33.11	0	0.00	0	0.00	0	0.00	0	0.00	0.00	33.11
184	Santal Pally	145	0.012	207	0	0.00	0	0.00	0	0.00	0	0.00	0	0.00	0.00	0.00
182	Teli Bagan CC Rd.	143	0.010	152	2	7.36	0	0.00	0	0.00	0	0.00	0	0.00	0.00	7.36
186	Teor Para	147	0.007	459	1	3.68	0	0.00	0	0.00	0	0.00	0	0.00	0.00	3.68
77	1 No. Subhas Nagar	30	0.010	902	3	11.04	0	0.00	0	0.00	0	0.00	0	0.00	0.00	11.04
91	2 no. Subhas Nagar	45	0.046	1358	4	14.71	0	0.00	0	0.00	0	0.00	0	0.00	0.00	14.71
33	Ambagan	184	0.010	722	0	0.00	0	0.00	0	0.00	0	0.00	0	0.00	0.00	0.00
85	Debnath Pally, T. N. Banerje	39	0.047	257	0	0.00	0	0.00	0	0.00	0	0.00	0	0.00	0.00	0.00

Slum No.	Name of Slum	Slum Code	Area Sq/Km	Population	Dwelling Units (@ Rs. 3.68 Lakh/ each)		Drainage (M) [Rs.2540.00/M] (Section - 400x400)		Pipe Line @ Rs.1066.00 /M		Bituminous Roads (@ Rs. 612.00/Sq.M)		Concrete Roads (@ Rs. 1736.00/Sq.M)		Total cost of Infrastructure @ 10% of D.U. cost Rs.	Grand Total (Rs. In lakh)
					Qty.	Amt. (in Lakh)	Qty.	Amt. (in Lakh)	Qty.	Amt. (in Lakh)	Qty.	Amt. (in Lakh)	Qty.	Amt. (in Lakh)		
41	Gopal Chatterjee Rd	192	0.005	548	0	0.00	0	0.00	0	0.00	0	0.00	0	0.00	0.00	0.00
75	Jayprakash Colony	28	0.012	1687	7	25.75	0	0.00	0	0.00	0	0.00	0	0.00	0.00	25.75
117	Kala Bagan	71	0.033	422	0	0.00	0	0.00	0	0.00	0	0.00	0	0.00	0.00	0.00
69	Raja Bustee, Sukhchar park	21	0.043	1758	1	3.68	52	1.32	42	0.45	0	0.00	322	5.59	7.36	11.04
42	Raja Rd.By Lane	193	0.012	474	0	0.00	0	0.00	0	0.00	0	0.00	0	0.00	0.00	0.00
35	Saha Bagan	186	0.041	122	0	0.00	0	0.00	0	0.00	0	0.00	0	0.00	0.00	0.00
34	Tejpal Nagar	185	0.018	694	2	7.36	0	0.00	0	0.00	0	0.00	0	0.00	0.00	7.36
98	1 No. Town Colony	52	0.013	943	0	0.00	0	0.00	0	0.00	0	0.00	0	0.00	0.00	0.00
201	ADIBASHI PALLY PATHAGARIH ROAD	198	0.007	136	0	0.00	23	0.58	19.1	0.20	0	0.00	145	2.52	3.31	3.31
189	Adibashi Pally Harish Chandra	38	0.001	128	0	0.00	0	0.00	0	0.00	0	0.00	0	0.00	0.00	0.00
92	Babur Bagan	46	0.011	278	5	18.39	0	0.00	0	0.00	0	0.00	0	0.00	0.00	18.39
200	M.N CHATTERJEE BYE	199	0.010	378	0	0.00	0	0.00	0	0.00	0	0.00	0	0.00	0.00	0.00
118	Ramkrishna Pally	72	0.012	982	1	3.68	0	0.00	0	0.00	0	0.00	0	0.00	0.00	3.68
31	T.N. Banerjee Rd.	182	0.013	956	0	0.00	0	0.00	0	0.00	0	0.00	0	0.00	0.00	0.00
32	Thakur Nitya Gopal Rd.	183	0.030	435	1	3.68	0	0.00	0	0.00	0	0.00	0	0.00	0.00	3.68

Slum No.	Name of Slum	Slum Code	Area Sq.Km	Population	Dwelling Units (@ Rs. 3.68 Lakh/ each)		Drainage (M) (Rs.2540.00/M) (Section - 400x400)		Pipe Line @ Rs.1066.00 /M		Bituminous Roads (@ Rs. 612.00/Sq.M)		Concrete Roads (@ Rs. 1736.00/Sq.M)		Total cost of Infrastructure @ 10% of D.U. cost Rs.	Grand Total (Rs. in lakh)
					Qty.	Amt. (in Lakh)	Qty.	Amt. (in Lakh)	Qty.	Amt. (in Lakh)	Qty.	Amt. (in Lakh)	Qty.	Amt. (in Lakh)		
140	2 No. Town Colony	98	0.016	756	0	0.00	0	0.00	0	0.00	0	0.00	0	0.00	0.00	0.00
102	Adarsha Pally	56	0.048	1197	3	11.04	0	0.00	0	0.00	0	0.00	0	0.00	0.00	11.04
23	Ambagan	174	0.016	876	4	14.71	0	0.00	0	0.00	0	0.00	0	0.00	0.00	14.71
139	Angela Nagar	97	0.028	1589	2	7.36	39	0.99	32	0.34	0	0.00	241	4.18	5.52	12.87
141	Malo Para Bazar Para	99	0.059	1676	2	7.36	0	0.00	0	0.00	0	0.00	0	0.00	0.00	7.36
106	Pai Para	60	0.008	392	2	7.36	0	0.00	0	0.00	0	0.00	0	0.00	0.00	7.36
116	Sarada Pally	70	0.005	198	0	0.00	0	0.00	0	0.00	0	0.00	0	0.00	0.00	0.00
24	Vivekananda Colony	175	0.018	1083	1	3.68	0	0.00	0	0.00	0	0.00	0	0.00	0.00	3.68
142	Barabari	100	0.014	897	0	0.00	0	0.00	0	0.00	0	0.00	0	0.00	0.00	0.00
143	Chalpati, T.N. Banerjee, Burning	102	0.017	587	3	11.04	0	0.00	0	0.00	0	0.00	0	0.00	0.00	11.04
113	Haladhar Basu Rd Das Colony.	67	0.053	2264	16	58.86	94	2.39	76	0.81	0	0.00	579	10.05	13.25	72.11
152	Khudiram Bose Rd.	111	0.012	467	4	14.71	0	0.00	0	0.00	0	0.00	0	0.00	0.00	14.71
87	Tranathan Banerjee	41	0.028	846	1	3.68	0	0.00	0	0.00	0	0.00	0	0.00	0.00	3.68
192	Vivekananda Pally-5	101	0.018	562	6	22.07	0	0.00	0	0.00	0	0.00	0	0.00	0.00	22.07
144	Changrabagan	103	0.082	1298	5	18.39	0	0.00	0	0.00	0	0.00	0	0.00	0.00	18.39
39	Elias, Kali Sahaya Mukherj	190	0.078	1237	6	22.07	0	0.00	0	0.00	0	0.00	0	0.00	0.00	22.07

Slum No.	Name of Slum	Slum Code	Area Sqkm	Population	Dwelling Units (@ Rs. 3.68 Lakh/ each)		Drainage (M) (Rs.2540.00/M) (Section - 400x400)		Pipe Line @ Rs.1066.00 /M		Bituminous Roads (@ Rs. 612.00/Sq.M)		Concrete Roads (@ Rs. 1736.00/Sq.M)		Total cost of Infrastructure @ 10% of D.U. cost Rs.	Grand Total (Rs. in lakh)
					Qty.	Amt. (In Lakh)	Qty.	Amt. (in Lakh)	Qty.	Amt. (in Lakh)	Qty.	Amt. (In Lakh)	Qty.	Amt. (in Lakh)		
193	Haladhar Basu, N.N Mukherj	191	0.074	1723	15	55.18	107	2.72	86	0.92	0	0.00	660	11.46	15.09	70.27
38	Nandy Bagan Adjoining H.M.C	189	0.092	1487	8	29.43	0	0.00	0	0.00	0	0.00	0	0.00	0.00	29.43
81	Badamtola Kumorp ara	34	0.061	1578	11	40.46	0	0.00	0	0.00	0	0.00	0	0.00	0.00	40.46
62	Izriel Colony	135	0.014	972	0	0.00	0	0.00	0	0.00	0	0.00	0	0.00	0.00	0.00
51	New Bustee Phool Bagan	9	0.013	1546	12	44.14	94	2.39	76	0.81	0	0.00	579	10.05	13.25	57.39
112	New Bustee	66	0.030	879	0	0.00	0	0.00	0	0.00	0	0.00	0	0.00	0.00	0.00
86	Ram Kripal Bustee	40	0.030	894	2	7.36	0	0.00	0	0.00	0	0.00	0	0.00	0.00	7.36
151	Rasiklal Sreema ni	110	0.026	665	6	22.07	0	0.00	0	0.00	0	0.00	0	0.00	0.00	22.07
79	Samajse ba Pally	32	0.015	676	3	11.04	0	0.00	0	0.00	0	0.00	0	0.00	0.00	11.04
175	South West Pb Ghat Rd.	136	0.051	869	0	0.00	0	0.00	0	0.00	0	0.00	0	0.00	0.00	0.00
97	6 No. Mahajat i Nagar Colony	51	0.015	1754	2	7.36	36	0.91	30	0.32	0	0.00	225	3.91	5.14	12.50
2	Agarpar a Rail Bustee	151	0.007	163	0	0.00	0	0.00	0	0.00	0	0.00	0	0.00	0.00	0.00
169	Aminmi ya Bustee	129	0.004	642	1	3.68	0	0.00	0	0.00	0	0.00	0	0.00	0.00	3.68
176	East Niranja n Sen Pally	137	0.011	635	0	0.00	0	0.00	0	0.00	0	0.00	0	0.00	0.00	0.00
72	Matangi ni Hazra Pally	25	0.083	1782	1	3.68	0	0.00	0	0.00	0	0.00	0	0.00	0.00	3.68
154	Niranja n Sen Pally	113	0.022	946	2	7.36	0	0.00	0	0.00	0	0.00	0	0.00	0.00	7.36

Slum No.	Name of Slum	Slum Code	Area Sq.Km	Population	Dwelling Units (@ Rs. 3.68 Lakh/ each)		Drainage (M) (Rs.2540.00/M) (Section - 400x400)		Pipe Line @ Rs.1066.00 /M		Bituminous Roads (@ Rs. 612.00/Sq.M)		Concrete Roads (@ Rs. 1736.00/Sq.M)		Total cost of Infrastructure @ 10% of D.U. cost Rs.	Grand Total (Rs. in lakh)
					Qty.	Amt. (in Lakh)	Qty.	Amt. (in Lakh)	Qty.	Amt. (in Lakh)	Qty.	Amt. (in Lakh)	Qty.	Amt. (in Lakh)		
1	Panja Villa	150	0.008	418	2	7.36	0	0.00	0	0.00	0	0.00	0	0.00	0.00	7.36
122	Tentul Tala	78	0.016	523	1	3.68	0	0.00	0	0.00	0	0.00	0	0.00	0.00	3.68
96	Vivekananda Pally	50	0.021	528	3	11.04	0	0.00	0	0.00	0	0.00	0	0.00	0.00	11.04
15	3 No. Mahajati Nagar	165	0.039	1048	3	11.04	0	0.00	0	0.00	0	0.00	0	0.00	0.00	11.04
16	4 No. Mahajati Nagar	166	0.012	954	0	0.00	0	0.00	0	0.00	0	0.00	0	0.00	0.00	0.00
17	5 No. Mahajati Nagar	167	0.004	2008	0	0.00	0	0.00	0	0.00	0	0.00	0	0.00	0.00	0.00
124	5 No. Mahajati Lebu Bagan	80	0.080	348	0	0.00	0	0.00	0	0.00	0	0.00	0	0.00	0.00	0.00
18	Basanti Quartar	169	0.007	442	0	0.00	0	0.00	0	0.00	0	0.00	0	0.00	0.00	0.00
19	Gol Bari	170	0.017	201	4	14.71	18	0.46	15.0	0.16	0	0.00	113	1.96	2.58	17.29
40	Mallick Bagan	168	0.008	498	0	0.00	0	0.00	0	0.00	0	0.00	0	0.00	0.00	0.00
20	Railway Bustee	171	0.001	172	0	0.00	0	0.00	0	0.00	0	0.00	0	0.00	0.00	0.00
89	2 No. Mahajati Colony	43	0.018	957	0	0.00	0	0.00	0	0.00	0	0.00	0	0.00	0.00	0.00
173	Debendra Pally & Part of	133	0.016	1231	0	0.00	0	0.00	0	0.00	0	0.00	0	0.00	0.00	0.00
22	Fari Bagan Bustee	173	0.017	506	5	18.39	0	0.00	0	0.00	0	0.00	0	0.00	0.00	18.39
202	JANASE VA POTTER Y	205	0.002	198	0	0.00	0	0.00	0	0.00	0	0.00	0	0.00	0.00	0.00
78	Jayprakash Colony	31	0.014	1338	15	55.18	99	2.51	82	0.87	0	0.00	628	10.90	14.29	69.47

Slum No.	Name of Slum	Slum Code	Area SqKm	Population	Dwelling Units (@ Rs. 3.68 Lakh/ each)		Drainage (M) (Rs.2540.00/M) (Section - 400x400)		Pipe Line @ Rs.1066.00 / M		Bituminous Roads (@ Rs. 612.00/Sq.M)		Concrete Roads (@ Rs. 1736.00/Sq.M)		Total cost of Infrastructure @ 10% of D.U. cost Ra.	Grand Total (Rs. In lakh)
					Qty.	Amt. (in Lakh)	Qty.	Amt. (in Lakh)	Qty.	Amt. (in Lakh)	Qty.	Amt. (in Lakh)	Qty.	Amt. (in Lakh)		
93	Swasti Nagar	47	0.036	2029	15	55.18	0	0.00	0	0.00	0	0.00	0	0.00	0.00	55.18
109	Gandhi Nagar	63	0.083	1623	19	69.89	70	1.78	57	0.61	0	0.00	435	7.55	9.94	79.83
126	Laha Bagan	82	0.007	1278	8	29.43	0	0.00	0	0.00	0	0.00	0	0.00	0.00	29.43
123	Priti Nagar	79	0.072	435	0	0.00	0	0.00	0	0.00	0	0.00	0	0.00	0.00	0.00
95	Indira Nagar .11plot	49	0.027	9982	33	121.39	153	3.89	126	1.34	0	0.00	966	16.77	22.00	143.39
60	New Colony. Sarat Pally, Da	77	0.044	3456	10	36.79	0	0.00	0	0.00	0	0.00	0	0.00	0.00	36.79
103	3 No. Govt. Colony RN	57	0.060	1268	0	0.00	0	0.00	0	0.00	0	0.00	0	0.00	0.00	0.00
107	4 No Deshbandhu Nagar	61	0.025	1987	5	18.39	31	0.79	25	0.27	0	0.00	193	3.35	4.40	22.80
94	Aswini Dutta Rd.	48	0.036	358	0	0.00	0	0.00	0	0.00	0	0.00	0	0.00	0.00	0.00
119	Seth Colony	74	0.007	1132	2	7.36	0	0.00	0	0.00	0	0.00	0	0.00	0.00	7.36
108	Deshbandhu Nagar	62	0.006	3993	14	51.50	39	0.99	32	0.34	0	0.00	241	4.18	5.52	57.02
36	Ekford Rd.	187	0.014	328	0	0.00	0	0.00	0	0.00	0	0.00	0	0.00	0.00	0.00
150	Nabin Pally	109	0.036	410	0	0.00	0	0.00	0	0.00	0	0.00	0	0.00	0.00	0.00
66	Prajatantra Pally	17	0.018	1078	1	3.68	0	0.00	0	0.00	0	0.00	0	0.00	0.00	3.68
65	Dakshin Santi Nagar	16	0.085	846	0	0.00	0	0.00	0	0.00	0	0.00	0	0.00	0.00	0.00
74	Paschim Panahila .Sadhur More	27	0.013	3689	4	14.71	0	0.00	0	0.00	0	0.00	0	0.00	0.00	14.71

Slum No.	Name of Slum	Slum Code	Area Sq.Km	Population	Dwelling Units (@ Rs. 3.68 Lakh/ each)		Drainage (M) (Rs.2540.00/M) (Section - 400x400)		Pipe Line @ Rs.1066.00 /M		Bituminous Roads (@ Rs. 612.00/Sq.M)		Concrete Roads (@ Rs. 1736.00/Sq.M)		Total cost of Infrastr ucture @ 10% of D.U. cost Rs.	Grand Total (Rs. in lakh)
					Qty.	Amt. (in Lakh)	Qty.	Amt. (in Lakh)	Qty.	Amt. (in Lakh)	Qty.	Amt. (in Lakh)	Qty.	Amt. (in Lakh)		
181	Prantik	142	0.032	1123	0	0.00	0	0.00	0	0.00	0	0.00	0	0.00	0.00	0.00
82	Priya Nagar	35	0.014	1998	0	0.00	0	0.00	0	0.00	0	0.00	0	0.00	0.00	0.00
125	Rani Rashmo ni Nagar	81	0.020	843	2	7.36	26	0.66	21	0.22	0	0.00	161	2.79	3.68	11.04
115	Santi Nagar Canal Rd 1	69	0.023	1198	0	0.00	0	0.00	0	0.00	0	0.00	0	0.00	0.00	0.00
47	Satadal Pally1	5	0.033	987	0	0.00	0	0.00	0	0.00	0	0.00	0	0.00	0.00	0.00
27	1 No. DB Nagar(A to E	178	0.183	2498	11	40.46	40	1.02	27	0.29	0	0.00	209	3.63	4.93	45.40
80	Gostha Kanan School Rd.	33	0.030	502	0	0.00	0	0.00	0	0.00	0	0.00	0	0.00	0.00	0.00
162	Moti Nagar,P hulbaga n	121	0.086	1001	2	7.36	0	0.00	0	0.00	0	0.00	0	0.00	0.00	7.36
156	Bankim Ghar	115	0.060	216	0	0.00	0	0.00	0	0.00	0	0.00	0	0.00	0.00	0.00
99	Bankim Pally	53	0.073	1853	11	40.46	50	1.27	40	0.43	0	0.00	306	5.31	7.01	47.47
136	Chatterj ee Nagar	93	0.044	198	1	3.68	0	0.00	0	0.00	0	0.00	0	0.00	0.00	3.68
137	1No.Des hbandh u Nagar E Block	94	0.010	478	0	0.00	0	0.00	0	0.00	0	0.00	0	0.00	0.00	0.00
114	Subhas Road Nandan Kanan	68	0.022	1228	3	11.04	0	0.00	0	0.00	0	0.00	0	0.00	0.00	11.04
157	Udayan Pally,Ka nchan Garh	116	0.021	832	0	0.00	0	0.00	0	0.00	0	0.00	0	0.00	0.00	0.00
195	Aurobin da Pally	95	0.017	754	2	7.36	21	0.53	17	0.18	0	0.00	129	2.24	2.95	10.31
26	Ghosh Para	177	0.093	760	0	0.00	0	0.00	0	0.00	0	0.00	0	0.00	0.00	0.00

Slum No.	Name of Slum	Slum Code	Area Sq/Km	Population	Dwelling Units (@ Rs. 3.68 Lakh/ each)		Drainage (M) (Rs.2540.00/M) (Section - 400x400)		Pipe Line @ Rs.1066.00 / M		Bituminous Roads (@ Rs. 612.00/Sq.M)		Concrete Roads (@ Rs. 1736.00/Sq.M)		Total cost of Infrastructure @ 10% of D.U. cost Rs.	Grand Total (Rs. In lakh)
					Qty.	Amt. (in Lakh)	Qty.	Amt. (in Lakh)	Qty.	Amt. (in Lakh)	Qty.	Amt. (in Lakh)	Qty.	Amt. (in Lakh)		
155	Jugni Para	114	0.008	1596	0	0.00	0	0.00	0	0.00	0	0.00	0	0.00	0.00	0.00
100	R.N. Avenue	54	0.024	1119	0	0.00	0	0.00	0	0.00	0	0.00	0	0.00	0.00	0.00
25	Sarani Sangha Baste	176	0.017	690	1	3.68	0	0.00	0	0.00	0	0.00	0	0.00	0.00	3.68
172	Ananda Nagar, Talbagan	132	0.004	464	9	33.11	0	0.00	0	0.00	0	0.00	0	0.00	0.00	33.11
170	Ananda Pally	130	0.091	261	6	22.07	0	0.00	0	0.00	0	0.00	0	0.00	0.00	22.07
138	Milangra Dhanmath, Paipa	96	0.005	406	4	14.71	120	3.05	97	1.03	0	0.00	741	12.86	16.95	31.66
171	Nabinachal	131	0.034	228	2	7.36	0	0.00	0	0.00	0	0.00	0	0.00	0.00	7.36
57	Ramkrishna Pally, Calvert	19	0.020	732	5	18.39	0	0.00	0	0.00	0	0.00	0	0.00	0.00	18.39
88	Sarada Pally, 25 plot	42	0.058	1498	10	36.79	0	0.00	0	0.00	0	0.00	0	0.00	0.00	36.79
101	Uttar Natagarh, Khalpar	55	0.061	1345	1	3.68	0	0.00	0	0.00	0	0.00	0	0.00	0.00	3.68
46	Mahendra Nagar Dhanmath	3	0.042	2768	42	154.50	130	3.30	105	1.12	0	0.00	805	13.97	18.40	172.90
28	Agnisikha Pally, Panchnana	179	0.106	934	2	7.36	0	0.00	0	0.00	0	0.00	0	0.00	0.00	7.36
61	Krishna Pur Road (West) Bye	128	0.009	1872	0	0.00	0	0.00	0	0.00	0	0.00	0	0.00	0.00	0.00
67	Milangra Dhanmath, Milan	18	0.013	3628	15	55.16	86	2.18	70	0.75	0	0.00	531	9.22	12.15	67.33
30	Narendra Pally, Krishnapur	181	0.039	380	4	14.71	0	0.00	0	0.00	0	0.00	0	0.00	0.00	14.71
29	Sukanta Pally, Krishnapur Main	180	0.040	486	5	18.39	0	0.00	0	0.00	0	0.00	0	0.00	0.00	18.39

Slum No.	Name of Slum	Slum Code	Area Sq.Km	Population	Dwelling Units (@ Rs. 3.68 Lakh/ each)		Drainage (M) (Rs.2640.00/M) (Section - 400x400)		Pipe Line @ Rs.1066.00 / M		Bituminous Roads (@ Rs. 612.00/Sq.M)		Concrete Roads (@ Rs. 1736.00/Sq.M)		Total cost of Infrastruc- ture @ 10% of D.U. cost Rs.	Grand Total (Rs. in lakh)
					Qty.	Amt. (in Lakh)	Qty.	Amt. (in Lakh)	Qty.	Amt. (in Lakh)	Qty.	Amt. (in Lakh)	Qty.	Amt. (in Lakh)		
131	Naba Pally	88	0.003	758	2	7.36	0	0.00	0	0.00	0	0.00	0	0.00	0.00	7.36
132	Nabarun Pally	89	0.079	1660	3	11.04	0	0.00	0	0.00	0	0.00	0	0.00	0.00	11.04
37	S.N.Dutta Rd.	188	0.033	624	0	0.00	31	0.79	25	0.27	0	0.00	193	3.35	4.40	4.40
130	Trinath Colony	87	0.113	1038	0	0.00	0	0.00	0	0.00	0	0.00	0	0.00	0.00	0.00
104	Ramchandrapur Uttar Pally	58	0.032	412	4	14.71	37	0.94	30	0.32	0	0.00	225	3.91	5.17	19.88
111	Ramchandrapur	65	0.083	907	4	14.71	0	0.00	0	0.00	0	0.00	0	0.00	0.00	14.71
166	Debayan	125	0.049	717	2	7.36	0	0.00	0	0.00	0	0.00	0	0.00	0.00	7.36
165	Shimul Tala	124	0.040	665	0	0.00	0	0.00	0	0.00	0	0.00	0	0.00	0.00	0.00
163	Sukanta Pally	122	0.435	42023	3	11.04	21	0.53	17	0.18	0	0.00	129	2.24	2.95	13.99
164	Tara Pukur(West)	123	0.116	1536	3	11.04	0	0.00	0	0.00	0	0.00	0	0.00	0.00	11.04
188	Adarsha Nagar	149	0.049	1185	10	36.79	57	1.45	46	0.49	0	0.00	354	6.15	8.08	44.87
153	New Adarsha Nagar	112	0.088	993	4	14.71	0	0.00	0	0.00	0	0.00	0	0.00	0.00	14.71
10	Matangi ni Hazra Rd.	159	0.100	854	9	33.11	0	0.00	0	0.00	0	0.00	0	0.00	0.00	33.11
134	Naba Pally	91	0.068	642	2	7.36	0	0.00	0	0.00	0	0.00	0	0.00	0.00	7.36
9	Rambali r Math APC Rd.	158	0.034	1092	4	14.71	0	0.00	0	0.00	0	0.00	0	0.00	0.00	14.71
133	Ushampur Pally	90	0.073	912	2	7.36	0	0.00	0	0.00	0	0.00	0	0.00	0.00	7.36

Slum No.	Name of Slum	Slum Code	Area Sq.Km	Population	Dwelling Units (@ Rs. 3.68 Lakh/ each)		Drainage (M) (Rs.2540.00/M) (Section - 400x400)		Pipe Line (@ Rs.1066.00 / M)		Bituminous Roads (@ Rs. 612.00/Sq.M)		Concrete Roads (@ Rs. 1736.00/Sq.M)		Total cost of Infrastructure @ 10% of D.U. cost Rs.	Grand Total (Rs. In lakh)
					Qty.	Amt. (in Lakh)	Qty.	Amt. (in Lakh)	Qty.	Amt. (in Lakh)	Qty.	Amt. (in Lakh)	Qty.	Amt. (in Lakh)		
45	Ushampur Rabindra Nagar	2	0.033	1322	7	25.75	117	2.97	95	1.01	0	0.00	724	12.57	16.33	42.30
76	Uttarapally Shib Bhatak Rd.	29	0.041	1067	0	0.00	0	0.00	0	0.00	0	0.00	0	0.00	0.00	0.00
145	Azad Hind Nagar BL 2 ,3, BL A , B, BL 5	104	0.034	6119	83	305.32	290	7.37	234	2.49	0	0.00	1787	31.02	40.88	346.20
147	Sankata Pally, Naitya Para	106	0.019	552	0	0.00	0	0.00	0	0.00	0	0.00	0	0.00	0.00	0.00
148	Saral Pally 1	107	0.029	518	1	3.68	0	0.00	0	0.00	0	0.00	0	0.00	0.00	3.68
146	South Subhas Nagar	105	0.117	1562	6	22.07	0	0.00	0	0.00	0	0.00	0	0.00	0.00	22.07
73	Subhas Nagar Jheel Par	26	0.105	1728	0	0.00	0	0.00	0	0.00	0	0.00	0	0.00	0.00	0.00
187	Tarapur Jananagari	148	0.062	768	0	0.00	0	0.00	0	0.00	0	0.00	0	0.00	0.00	0.00
177	Uttar Subhas Nagar	138	0.030	1342	0	0.00	0	0.00	0	0.00	0	0.00	0	0.00	0.00	0.00
12	Ghola Sankata Pally(Mallick)	161	0.010	623	3	11.04	0	0.00	0	0.00	0	0.00	0	0.00	0.00	11.04
50	Keora Para	8	0.002	745	6	22.07	0	0.00	0	0.00	0	0.00	0	0.00	0.00	22.07
149	Muslim Para	108	0.002	912	2	7.36	0	0.00	0	0.00	0	0.00	0	0.00	0.00	7.36
13	Nilachal (Marwari Bagan)	162	0.013	1702	3	11.04	0	0.00	0	0.00	0	0.00	0	0.00	0.00	11.04
135	Purbachal B Block	92	0.016	1494	3	11.04	0	0.00	0	0.00	0	0.00	0	0.00	0.00	11.04
11	Purbachal C Block	160	0.103	887	0	0.00	0	0.00	0	0.00	0	0.00	0	0.00	0.00	0.00

Slum No.	Name of Slum	Slum Code	Area Sq.Km	Population	Dwelling Units (@ Rs. 3.68 Lakh/ each)		Drainage (M) (Rs.2540.00/M) (Section - 400x400)		Pipe Line @ Rs.1066.00 /M		Bituminous Roads (@ Rs. 612.00/Sq.M)		Concrete Roads (@ Rs. 1736.00/Sq.M)		Total cost of Infrastructure @ 10% of D.U. cost Rs.	Grand Total (Rs. in lakh)
					Qty.	Amt. (in Lakh)	Qty.	Amt. (in Lakh)	Qty.	Amt. (in Lakh)	Qty.	Amt. (in Lakh)	Qty.	Amt. (in Lakh)		
14	Purbachal Sree Nagar	163	0.082	1502	1	3.68	0	0.00	0	0.00	0	0.00	0	0.00	0.00	3.68
64	Udaytirtha	15	0.040	1388	8	29.43	68	1.73	55	0.59	0	0.00	419	7.27	9.59	39.02
56	Khudiram Pally	14	0.062	1716	8	29.43	0	0.00	0	0.00	0	0.00	0	0.00	0.00	29.43
59	Musalmán Para	73	0.006	1428	4	14.71	0	0.00	0	0.00	0	0.00	0	0.00	0.00	14.71
71	Purbachal D Block	23	0.009	3674	9	33.11	0	0.00	0	0.00	0	0.00	0	0.00	0.00	33.11
84	Ramkrishnapur	37	0.084	1902	3	11.04	0	0.00	0	0.00	0	0.00	0	0.00	0.00	11.04
174	Shree Nagar	134	0.019	1159	6	22.07	0	0.00	0	0.00	0	0.00	0	0.00	0.00	22.07
70	Vidyannagar Pally	22	0.061	1204	8	29.43	130	3.30	105	1.12	0	0.00	805	13.97	18.40	47.82
127	Amara Puri	83	0.185	1058	6	22.07	0	0.00	0	0.00	0	0.00	0	0.00	0.00	22.07
63	Milangarh	164	0.025	233	2	7.36	0	0.00	0	0.00	0	0.00	0	0.00	0.00	7.36
160	Netaji Pally	119	0.046	1931	3	11.04	84	2.13	67	0.71	0	0.00	515	8.94	11.79	22.82
168	Nibarnapur Md. K.C Rd.	127	0.004	1833	1	3.68	0	0.00	0	0.00	0	0.00	0	0.00	0.00	3.68
159	Prasanna Nagar	118	0.009	328	3	11.04	0	0.00	0	0.00	0	0.00	0	0.00	0.00	11.04
54	Rupayan	12	0.061	358	0	0.00	0	0.00	0	0.00	0	0.00	0	0.00	0.00	0.00
167	Subarnapur	126	0.066	223	1	3.68	0	0.00	0	0.00	0	0.00	0	0.00	0.00	3.68
196	Sukanta Pally	86	0.021	1748	7	25.75	0	0.00	0	0.00	0	0.00	0	0.00	0.00	25.75

Slum No.	Name of Slum	Slum Code	Area SqM	Population	Dwelling Units (@ Rs. 3.68 Lakh/ each)		Drainage (M) (Rs.2840.00/M) (Section - 400x400)		Pipe Line @ Rs.1066.00 /M		Bituminous Roads (@ Rs. 612.00/Sq.M)		Concrete Roads (@ Rs. 1736.00/Sq.M)		Total cost of Infrastructure @ 10% of D.U. cost Rs.	Grand Total (Rs. In lakh)
					Qty.	Amt. (in Lakh)	Qty.	Amt. (in Lakh)	Qty.	Amt. (in Lakh)	Qty.	Amt. (in Lakh)	Qty.	Amt. (in Lakh)		
158	Virtha Bharati	117	0.046	2419	22	80.93	70	1.78	57	0.61	0	0.00	435	7.55	9.94	90.87
83	Ghola Bus Stand Adibasi	36	0.017	792	1	3.68	0	0.00	0	0.00	0	0.00	0	0.00	0.00	3.68
180	C Block	141	0.076	6634	13	47.82	39	0.99	32	0.34	0	0.00	242	4.20	5.53	53.35
190	Aloka Puri	196	0.074	441	0	0.00	0	0.00	0	0.00	0	0.00	0	0.00	0.00	0.00
105	Amulya Rameaw ar Nagar	59	0.023	689	0	0.00	0	0.00	0	0.00	0	0.00	0	0.00	0.00	0.00
110	Banama h Karmak ar Rd.	64	0.057	1398	2	7.36	0	0.00	0	0.00	0	0.00	0	0.00	0.00	7.36
43	Dakshin Natagar h	194	0.049	549	0	0.00	0	0.00	0	0.00	0	0.00	0	0.00	0.00	0.00
121	Matri Pally	76	0.071	678	1	3.68	34	0.86	27	0.29	0	0.00	209	3.63	4.79	8.46
44	Tanti Para	195	0.013	621	0	0.00	0	0.00	0	0.00	0	0.00	0	0.00	0.00	0.00
5	Bidhan Pally	154	0.033	601	4	14.71	0	0.00	0	0.00	0	0.00	0	0.00	0.00	14.71
3	Bose Pukur	152	0.067	736	6	22.07	0	0.00	0	0.00	0	0.00	0	0.00	0.00	22.07
7	AM Rd.,Purb achal	156	0.021	612	1	3.68	0	0.00	0	0.00	0	0.00	0	0.00	0.00	3.68
8	Chandra loke	157	0.058	778	0	0.00	0	0.00	0	0.00	0	0.00	0	0.00	0.00	0.00
4	East Parthap ur	153	0.110	595	1	3.68	0	0.00	0	0.00	0	0.00	0	0.00	0.00	3.68
129	Gourang a Nagar	85	0.054	1190	10	36.79	0	0.00	0	0.00	0	0.00	0	0.00	0.00	36.79
191	Jaminda r Para	1	0.024	1102	7	25.75	0	0.00	0	0.00	0	0.00	0	0.00	0.00	25.75

Slum No.	Name of Slum	Slum Code	Area Sqkm	Population	Dwelling Units (@ Rs. 3.68 Lakh/ each)		Drainage (M) (Rs.2540.00/M) (Section - 400x400)		Pipe Line @ Rs.1066.00 /M		Bituminous Roads (@ Rs. 612.00/Sq.M)		Concrete Roads @ Rs. 1736.00/Sq.M		Total cost of Infrastructure @ 10% of D.U. cost Rs.	Grand Total (Rs. In lakh)
					Qty.	Amt. (in Lakh)	Qty.	Amt. (in Lakh)	Qty.	Amt. (in Lakh)	Qty.	Amt. (in Lakh)	Qty.	Amt. (in Lakh)		
128	Panch Kari Sadhuka Rd.	84	0.039	1056	3	11.04	0	0.00	0	0.00	0	0.00	0	0.00	0.00	11.04
58	Sarat Pally	24	0.030	866	0	0.00	0	0.00	0	0.00	0	0.00	0	0.00	0.00	0.00
6	Shaymasree Pally, Andas	155	0.056	1004	4	14.71	0	0.00	0	0.00	0	0.00	0	0.00	0.00	14.71
53	Sree Pally	11	0.016	712	0	0.00	0	0.00	0	0.00	0	0.00	0	0.00	0.00	0.00
55	Sree Ramnagar	13	0.021	367	3	11.04	0	0.00	0	0.00	0	0.00	0	0.00	0.00	11.04
194	Surya Sen Nagar	4	0.030	1201	13	47.62	164	4.17	133	1.42	0	0.00	1013	17.39	23.17	70.99
179	Barua Para	140	0.080	453	4	14.71	0	0.00	0	0.00	0	0.00	0	0.00	0.00	14.71
68	Krishnapur Rd. Kalyan Samiti.	20	0.021	1056	0	0.00	0	0.00	0	0.00	0	0.00	0	0.00	0.00	0.00
48	Mullickpara & Binoy Bustee	6	0.049	1403	2	7.36	0	0.00	0	0.00	0	0.00	0	0.00	0.00	7.36
178	Nawaz Para	139	0.032	377	0	0.00	0	0.00	0	0.00	0	0.00	0	0.00	0.00	0.00
161	Netaji Nagar	120	0.005	724	1	3.68	0	0.00	0	0.00	0	0.00	0	0.00	0.00	3.68
52	S.N.Rd, NabinPally, Parthapur, RabinPally, SarajaniPally	10	0.062	856	8	29.43	68	1.73	55	0.59	0	0.00	419	7.27	9.59	39.02
21	Sitalatala	172	0.004	602	0	0.00	0	0.00	0	0.00	0	0.00	0	0.00	0.00	0.00
49	Tarun Pally-Bishnupur	7	0.110	2143	9	33.11	0	0.00	0	0.00	0	0.00	0	0.00	0.00	33.11
203	Kashari Bagan	197	0.232	595	0	0.00	0	0.00	0	0.00	0	0.00	0	0.00	0.00	0.00

Slum No.	Name of Slum	Slum Code	Area Sq.M	Population	Dwelling Units (@ Rs. 3.68 Lakh/ each)		Drainage (M) (Rs.2540.00/M) (Section - 400x400)		Pipe Line @ Rs.1066.00 / M		Bituminous Roads (@ Rs. 612.00/Sq.M)		Concrete Roads (@ Rs. 1736.00/Sq.M)		Total cost of Infrastruc- ture @ 10% of D.U. cost Rs.	Grand Total (Rs. in lakh)
					Qty.	Amt. (in Lakh)	Qty.	Amt. (in Lakh)	Qty.	Amt. (in Lakh)	Qty.	Amt. (in Lakh)	Qty.	Amt. (in Lakh)		
205	Bastuhara Bazar	213	0.035	364	0	0.00	0	0.00	0	0.00	0	0.00	0	0.00	0.00	0.00
204	Gokul Singh Nagar	207	0.014	1067	1	3.68	0	0.00	0	0.00	0	0.00	0	0.00	0.00	3.68
206	Sahid colony	224	0.037	1234	3	11.04	0	0.00	0	0.00	0	0.00	0	0.00	0.00	11.04
208	Kundu Bagan	202	0.005	545	0	0.00	0	0.00	0	0.00	0	0.00	0	0.00	0.00	0.00
207	Sukhchar Bazar + Babon Khan	200	0.046	1445	0	0.00	0	0.00	0	0.00	0	0.00	0	0.00	0.00	0.00
209	Santi Nagar Canal Rd. 2	212	0.025	603	0	0.00	0	0.00	0	0.00	0	0.00	0	0.00	0.00	0.00
210	Santina gar	229	0.012	435	0	0.00	0	0.00	0	0.00	0	0.00	0	0.00	0.00	0.00
211	Satadal Pally2	230	0.036	489	2	7.36	0	0.00	0	0.00	0	0.00	0	0.00	0.00	7.36
212	Satadal Pally3	231	0.050	543	2	7.36	0	0.00	0	0.00	0	0.00	0	0.00	0.00	7.36
216	Dakhsini Panshila (Sudhir)	211	0.027	976	1	3.68	0	0.00	0	0.00	0	0.00	0	0.00	0.00	3.68
214	Nilachal	209	0.027	356	0	0.00	0	0.00	0	0.00	0	0.00	0	0.00	0.00	0.00
213	Notun Para	208	0.009	110	1	3.68	0	0.00	0	0.00	0	0.00	0	0.00	0.00	3.68
215	Sukanta Nagar	210	0.016	234	0	0.00	0	0.00	0	0.00	0	0.00	0	0.00	0.00	0.00
217	Azadhin d Nagar 4No.	214	0.118	432	5	18.39	0	0.00	0	0.00	0	0.00	0	0.00	0.00	18.39
218	Kalusekh Basti	215	0.068	709	0	0.00	0	0.00	0	0.00	0	0.00	0	0.00	0.00	0.00
220	Mani Ghosh Line Bari	223	0.028	539	0	0.00	0	0.00	0	0.00	0	0.00	0	0.00	0.00	0.00

Slum No.	Name of Slum	Slum Code	Area Sq/Km	Population	Dwelling Units (@ Rs. 3.68 Lakh/ each)		Drainage (M) (Rs.2540.00/M) (Section - 400x400)		Pipe Line (Rs.1066.00 /M)		Bituminous Roads (@ Rs. 612.00/Sq.M)		Concrete Roads (@ Rs. 1736.00/Sq.M)		Total cost of Infrastructure @ 10% of D.U. cost Re.	Grand Total (Rs. In lakh)
					Qty.	Amt. (in Lakh)	Qty.	Amt. (in Lakh)	Qty.	Amt. (in Lakh)	Qty.	Amt. (in Lakh)	Qty.	Amt. (in Lakh)		
219	Pirtala	216	0.026	1092	0	0.00	0	0.00	0	0.00	0	0.00	0	0.00	0.00	0.00
221	South Tara Pukur	233	0.026	1802	1	3.68	0	0.00	0	0.00	0	0.00	0	0.00	0.00	3.68
222	Sibir1	226	0.223	1012	3	11.04	0	0.00	0	0.00	0	0.00	0	0.00	0.00	11.04
223	Sibir2	227	0.007	505	6	22.07	0	0.00	0	0.00	0	0.00	0	0.00	0.00	22.07
226	Azad Hind Nagar BL-A	232	0.080	486	0	0.00	0	0.00	0	0.00	0	0.00	0	0.00	0.00	0.00
224	Sesthi Tala	217	0.070	216	0	0.00	0	0.00	0	0.00	0	0.00	0	0.00	0.00	0.00
225	Uttar Kalyanpur - Nabagra	219	0.022	1867	6	22.07	0	0.00	0	0.00	0	0.00	0	0.00	0.00	22.07
227	Milangra rh(W29)	218	0.063	443	4	14.71	0	0.00	0	0.00	0	0.00	0	0.00	0.00	14.71
228	Ghola D-Block	220	0.064	1181	1	3.68	0	0.00	0	0.00	0	0.00	0	0.00	0.00	3.68
230	Rabindra Nagar	222	0.013	1143	2	7.36	0	0.00	0	0.00	0	0.00	0	0.00	0.00	7.36
229	Saroda Pally	221	0.032	1145	3	11.04	0	0.00	0	0.00	0	0.00	0	0.00	0.00	11.04
231	Saral Pally 2	228	0.123	104	0	0.00	0	0.00	0	0.00	0	0.00	0	0.00	0.00	0.00
232	Ashok Sen Nagar	206	0.047	695	2	7.36	0	0.00	0	0.00	0	0.00	0	0.00	0.00	7.36
233	Rajendra pally	225	0.039	532	1	3.68	0	0.00	0	0.00	0	0.00	0	0.00	0.00	3.68
	Total		9.484	285466	846	3113.28	2618	66.80	2120.1	22.60	0	0	16193	281.110	370.208	3483.488

NON SLUM WISE DETAILS OF DU & INFRASTRUCTURE COST OF 2015-16

NON SLUM WISE DETAILS OF DU AND INFRASTRUCTURE COST OF 2015-16													
War d No.	Name of Non Slum area	Dwelling Units (@ Rs. 3.68 Lakh/ each)		Drainage (M) (Rs.2540.00/M) (Section -400x400)		Pipe Line @ Rs.1066.00 /M		Bituminous Roads (@ Rs. 612.00/Sq.M)		Concrete Roads (@ Rs. 1736.00/Sq.M)		Total cost of Infrastructure @ 10% cost Rs. In Lac	Grand Total (Rs. In lakh)
		Qty.	Amt. (in Lakh)	Qty.	Amt. (in Lakh)	Qty.	Amt. (in Lakh)	Qty.	Amt. (in Lakh)	Qty.	Amt. (in Lakh)		
1	C C Chowdhury Rd, H S Ghat Rd, School Rd, Ghosh Para Rd, Gopal Shet Rd.	5	18.39	0	0.00	0	0.00	0	0.00	0	0.00	0.00	18.39
2	2 No. Subhas Nagar	3	11.04	0	0.00	0	0.00	0	0.00	0	0.00	0.00	11.04
3	Gouranga Ghat Rd., Path Bar Lane	2	7.36	0	0.00	0	0.00	0	0.00	0	0.00	0.00	7.36
4	Ramchandra Chatterjee Rd.	1	3.68	0	0.00	0	0.00	0	0.00	0	0.00	0.00	3.68
5	Jyogopal Chatterjee Rd.	6	22.07	0	0.00	0	0.00	0	0.00	0	0.00	0.00	22.07
6	Ulas Road	7	25.75	0	0.00	0	0.00	0	0.00	0	0.00	0.00	25.75
7	Agarpara M S M Lane	2	7.36	0	0.00	0	0.00	0	0.00	0	0.00	0.00	7.36
8	North Stn. Rd. bye lane, South Stn. Rd. Dakshin Pally	2	7.36	0	0.00	0	0.00	0	0.00	0	0.00	0.00	7.36
9	NIL	0	0.00	0	0.00	0	0.00	0	0.00	0	0.00	0.00	0.00
10	Joyprakash	4	14.71	0	0.00	0	0.00	0	0.00	0	0.00	0.00	14.71
11	NIL	0	0.00	0	0.00	0	0.00	0	0.00	0	0.00	0.00	0.00
12	Indira Nagar, New Colony	17	62.54	0	0.00	0	0.00	0	0.00	0	0.00	0.00	62.54
13	R N Tagore Rd.	1	3.68	0	0.00	0	0.00	0	0.00	0	0.00	0.00	3.68
14	NIL	0	0.00	0	0.00	0	0.00	0	0.00	0	0.00	0.00	0.00
15	NIL	0	0.00	0	0.00	0	0.00	0	0.00	0	0.00	0.00	0.00
16	NIL	0	0.00	0	0.00	0	0.00	0	0.00	0	0.00	0.00	0.00
17	Bankim Pally	4	14.71	0	0.00	0	0.00	0	0.00	0	0.00	0.00	14.71
18	Lachu Bagan, Subhas Nagar	3	11.04	0	0.00	0	0.00	0	0.00	0	0.00	0.00	11.04

19	Panohla Govt. Colony, Panohla J.M Avenue	9	33.11	0	0.00	0	0.00	0	0.00	0	0.00	0	0.00	0.00	33.11
20	Mahendra Nagar	8	29.43	0	0.00	0	0.00	0	0.00	0	0.00	0	0.00	0.00	29.43
21	Ambikapur, Ramkrishna Sarada Rd., Ramkrishnapur	7	25.75	0	0.00	0	0.00	0	0.00	0	0.00	0	0.00	0.00	25.75
22	Subhas Pally, Ramkrishna Nagar, Vivekananda Pally, Purba Pally	7	25.75	0	0.00	0	0.00	0	0.00	0	0.00	0	0.00	0.00	25.75
23	Shania Nagar, Shimul Tala, Ferrisun Rd., Richi Aurobinda Sarani	6	22.07	0	0.00	0	0.00	0	0.00	0	0.00	0	0.00	0.00	22.07
24	NIL	0	0.00	0	0.00	0	0.00	0	0.00	0	0.00	0	0.00	0.00	0.00
25	Adarsha Nagar	2	7.36	0	0.00	0	0.00	0	0.00	0	0.00	0	0.00	0.00	7.36
26	K H Chatterjee Rd., Raj Chandra Bhatnag Rd., Dwarik Banerjee Rd., Sitala Tala, Durgapur Rd.	12	44.14	0	0.00	0	0.00	0	0.00	0	0.00	0	0.00	0.00	44.14
27	Kalyanpur, Subhas nagar, Asad Hind Nagar, P.C Rd	9	33.11	0	0.00	0	0.00	0	0.00	0	0.00	0	0.00	0.00	33.11
28	NIL	0	0.00	0	0.00	0	0.00	0	0.00	0	0.00	0	0.00	0.00	0.00
29	Ramkrishnapur, Millangarh	8	29.43	0	0.00	0	0.00	0	0.00	0	0.00	0	0.00	0.00	29.43
30	Manidanga Rd., Ghola Manidanga	9	33.11	0	0.00	0	0.00	0	0.00	0	0.00	0	0.00	0.00	33.11
31	Tirtha Bharat	5	18.39	0	0.00	0	0.00	0	0.00	0	0.00	0	0.00	0.00	18.39
32	S N Banerjee Rd., Block-C Kalitala	1	3.68	0	0.00	0	0.00	0	0.00	0	0.00	0	0.00	0.00	3.68
33	Natagarh, C.R.Rd., Kalyan Nagar, Purbacha, Chanditala Block-B	5	29.43	0	0.00	0	0.00	0	0.00	0	0.00	0	0.00	0.00	29.43
34	Azanda Nagar, Kamaryara, Hemanta Pally	10	36.79	0	0.00	0	0.00	0	0.00	0	0.00	0	0.00	0.00	36.79
35	Mahanagar, Vidyasagar Pally	2	7.36	0	0.00	0	0.00	0	0.00	0	0.00	0	0.00	0.00	7.36
		160	588.800	0	0.00	0	0.00	0	0.00	0	0.00	0	0.00	0.00	588.800

Total List of slums under Panihati Municipality (2015-22):

Sl. No	Slum Code No	Name of the Slum	Location/Address	Ward No	Area of Slum (in sq. Km.)
199	201	DUTTA ROAD BY LANE, T.N. BANERJEE BY LANE SAHEB BAGAN	Dutta Road	1	0.01716620000
198	204	GOVT. COLONY, N. DUTTA GHAT ROAD	Govt. Colony	1	0.00494622000
120	75	Kolupara Rd.	C C Road	1	0.00603345000
197	203	NALINIDEB BISWAS LANE, ASRAM ROAD	Ashram road	1	0.03057200000
185	146	NS Dutta Ghat Rd. Santal Pally	Dutta ghat Road	1	0.00447289000
183	144	Panchanan Tala Beside Boroline House	Panchanantala Road	1	0.00874365000
90	44	Raja Bagan	Raja R K D B Road	1	0.01525350000
184	145	Santal Pally	Raja Bye lane	1	0.01195880000
182	143	Teli Bagan CC Rd.	Ghosh Para Rd.	1	0.00961709000
186	147	Teor Para	Gopal Shet Rd.	1	0.00726524000
77	30	1 No. Subhas Nagar	Raja rd.	2	0.00960194000
91	45	2 no. Subhas Nagar	Raja Rd.	2	0.04571170000
33	184	Ambagan	Girja Road	2	0.00993415000
85	39	Debnath Pally, T.N. Banerjee Rd.	T N B Road	2	0.04681500000
41	192	Gopal Chatterjee Rd	G C Road	2	0.00515005000
75	28	Jayprakash Colony	G C Road	2	0.01187740000
117	71	Kala Bagan	Club Road	2	0.03333440000
69	21	Raja Bustee, Sukhchar park	Suckchar	2	0.04275990000
42	193	Raja Rd. By Lane	Raja Rd.	2	0.01213840000
35	186	Saha Bagan	.	2	0.04087950000
34	185	Tejpal Nagar	P N Mukherjee Rd.	2	0.01818330000
98	52	1 No. Town Colony	RRC Ghat Rd.	3	0.01264480000
201	198	ADIBASHI PALLY PATHAGARH ROAD	Pathagar Rd.	3	0.00709200000
189	38	Adibashi Pally Harish Chandra Dutta Rd Slum	H C Dutta Rd.	3	0.00115050000
92	46	Babur Bagan	T N B Rd.	3	0.01080710000
200	199	M.N CHATTERJEE BYE LANE GHOSH PARA	M N C Rd.	3	0.01011820000
118	72	Ramkrishna Pally	Pathagar rd.	3	0.01197510000

Sl. No	Slum Code No	Name of the Slum	Location/Address	Ward No	Area of Slum (In sq. Km.)
31	182	T.N. Banarjee Rd.	T N B Rd.	3	0.01286900000
32	183	Thakur Nitya Gopal Rd.	T N G Rd.	3	0.02968430000
140	98	2 No. Town Colony	R R C Rd.	4	0.01605470000
102	56	Adarsha Pally	Kishori Mohan Rd.	4	0.04831420000
23	174	Ambagan	J. Chatterjee Rd.	4	0.01606430000
139	97	Angels Nagar	L M B Rd.	4	0.02778370000
141	99	Malo Para Bazar Para	T N B Rd.	4	0.05919180000
106	60	Pal Para	K M B Rd.	4	0.00820485000
116	70	Sarada Pally	Joy Gopal Rd.	4	0.00519206000
24	175	Vivekananda Colony	Joy Gopal Rd.	4	0.01764100000
142	100	Barabari	T N B Rd.	5	0.01446490000
143	102	Chalpatti, T.N. Banerjee, Burning Ghat	T N B Rd.	5	0.01679290000
113	67	Haladhar Basu Rd Das Colony, N.S. Rd.	H B Rd.	5	0.05338860000
152	111	Khudiram Bose Rd.	K B Rd.	5	0.01206390000
87	41	Trananath Banerjee Rd., Chand Dalal Ghat Rd.	T N B Rd.	5	0.02792550000
192	101	Vivekananda Pally-5	Joy Gopal Rd.	5	0.01820370000
144	103	Changrar Bagan	Ilias Rd.	6	0.08199800000
39	190	Elias, Kali Sahaya Mukherjee & N.N. Mukherjee Rd.	Ilias Rd.	6	0.07772470000
193	191	Haladhar Basu, N.N Mukherjee, Khudirum Bose Rd.	N N M Rd.	6	0.07390180000
38	189	Nandy Bagan Adjoining H.M.C Rd.	H M C Rd.	6	0.09248200000
81	34	Badamtola Kumorpara	Kumorpara Rd.	7	0.06051110000
62	135	Izriel Colony	P B Ghat Rd.	7	0.01380290000
51	9	New Bustee Phool Bagan	Phool Bagan Rd.	7	0.01283840000
112	66	New Bustee	Dr. B R Ambedkar Rd.	7	0.03047260000
86	40	Ram Kripal Bustee	Hospital Rd.	7	0.03017430000
151	110	Rasiklal Sreemani	R S Rd.	7	0.02628010000
79	32	Samajseba Pally	P B Ghat Rd.	7	0.01500750000
175	136	South West Pb Ghat Rd. Slum	P B Ghat Rd.	7	0.05095960000
97	51	6 No. Mahajati Nagar Colony	North Stn. Rd.	8	0.01510700000
2	151	Agarpara Rail Bustee	South Stn Rd.	8	0.00654056000
169	129	Aminmiya Bustee	Nilgunj Rd.	8	0.00431074000
176	137	East Niranjan Sen Pally	Nilgunj Rd.	8	0.01081890000

Sl. No	Slum Code No	Name of the Slum	Location/Address	Ward No	Area of Slum (in sq. Km.)
		(Rabindra Kanan Beside Mousumi Hall)			
72	25	Matangini Hazra Pally	Nilgunj Rd	8	0.08321580000
154	113	Niranjana Sen Pally	Nilgunj Rd.	8	0.02245620000
1	150	Panja Villa	Nilgunj Rd.	8	0.00774789000
122	78	Tentul Tala	Ilias Rd.	8	0.01630880000
96	50	Vivekananda Pally	M H Rd.	8	0.02072230000
15	165	3 No. Mahajati Nagar	Nilgunj Rd.	9	0.03854380000
16	166	4 No. Mahajati Nagar	North Stn. Rd.	9	0.01248440000
17	167	5 No. Mahajati Nagar	North Stn. Rd.	9	0.00406637000
124	80	5 No. Mahajati Lebu Bagan	Nilgunj Rd.	9	0.08049090000
18	169	Basanti Quartar	S M Bose Rd.	9	0.00689726000
19	170	Gol Bari	S M Bose Rd.	9	0.01742960000
40	168	Mallick Bagan	S M Bose Rd	9	0.00763728000
20	171	Railway Bustee	North Stn. Rd	9	0.00097291600
89	43	2 No. Mahajati Colony	Nilgunj Rd.	10	0.01835270000
173	133	Debendra Pally&Part of Subas Uddyan	Subhas Uddyan	10	0.01567050000
22	173	Fari Bagan Bustee	S M Bose Rd.	10	0.01721650000
202	205	JANASEVA POTTERY NILGANJ ROAD	Nilgunj Rd.	10	0.00189239000
78	31	Jayprakash Colony	B T Rd.	10	0.01442290000
93	47	Swasti Nagar	Nilgunj Rd.	10	0.03571070000
109	63	Gandhi Nagar	Gandhinagar Main Rd.	11	0.08266510000
126	82	Laha Bagan	S M Bose Rd.	11	0.00660851000
123	79	Priti Nagar	Prity Nagar Rd.	11	0.07174090000
95	49	Indira Nagar ,11plot	Indiranagar Rd.	12	0.02698190000
60	77	New Colony, Sarat Pally,Dakshinayan	New Colony Rd.	12	0.04437110000
103	57	3 No. Govt. Colony RN Tagore Rd.	R N T Rd.	13	0.06040230000
107	61	4 No. Deshbandhu Nagar	R N TRd.	13	0.02542860000
94	48	Aswini Dutta Rd.	A D Rd.	13	0.03559400000
119	74	Seth Colony	Seth Colony Rd.	13	0.00666165000
108	62	Deshbandhu Nagar	I Chatterjee Rd.	14	0.00593531000
36	187	Ekford Rd.	Ekford Rd.	14	0.01385120000
150	109	Nabin Pally	Ekford Rd.	14	0.03640280000
66	17	Prajatantra Pally	I C Rd.	14	0.01815150000
65	16	Dakshin Santi Nagar	Santinagar Rd.	15	0.08484260000

[MED, GoWB, PMAY (Housing For All), PANIHATI MUNICIPALITY]

Sl. No	Slum Code No	Name of the Slum	Location/Address	Ward No.	Area of Slum (in sq. Km.)
74	27	Paschim Panshila, Sadhur More	R N Avenue	15	0.01272100000
181	142	Prantik	Santi Nagar	15	0.03242260000
82	35	Priya Nagar	Priyanagar Rd.	15	0.01380210000
125	81	Rani Rashmoni Nagar	J M Avenue Rd.	15	0.02041170000
115	69	Santi Nagar Canal Rd 1	Canal Rd.	15	0.02255760000
47	5	Satadal Pally 1	8 No. Rail Gate	15	0.03283700000
27	178	1 No. DB Nagar (A to E Block)	D B Nagar Rd.	16	0.18298100000
80	33	Gostha Kanan School Rd.	School Rd.	16	0.03031890000
162	121	Moti Nagar, Phulbagan	Motinagar rd.	16	0.08583510000
156	115	Bankim Ghar	A P Rd.	17	0.06048920000
99	53	Bankim Pally	Bankim Pally	17	0.07312460000
136	93	Chatterjee Nagar	Chatterjee Nagar	17	0.04413410000
137	94	1 No. Deshbandhu Nagar E Block	School Rd	17	0.00965739000
114	68	Subhas Road Nandan Kanan	Subhas Rd.	17	0.02197940000
157	116	Udayan Pally, Kanchan Garh	Subhas Rd.	17	0.02097600000
195	95	Aurobinda Pally	Subhas Rd. Bye Lane	18	0.01718580000
26	177	Ghosh Para	Subhas Rd. Bye Lane	18	0.09338070000
155	114	Jugni Para	Subhas Rd. Bye Lane	18	0.00838085000
100	54	R.N. Avenue	R N Avenue	18	0.02437790000
25	176	Sarani Sangha Bastee	Kali Tala	18	0.01687180000
172	132	Ananda Nagar, Talbagan	Ananda Nagar	19	0.00440942000
170	130	Ananda Pally	Ananda Pally	19	0.09071710000
138	96	Milangarh Dhanmath, Palpara	Milangarh	19	0.00465771000
171	131	Nabinachal	Nabinachal	19	0.03401610000
57	19	Ramkrishna Pally, Calvert	Ramkrishna Pally	19	0.02040620000
88	42	Sarada Pally, 25 plot	Sarada Pally	19	0.05791990000
101	55	Uttar Natagarh Khalpar	Uttar Natagarh	19	0.06146120000
46	3	Mahendra Nagar Dhanmath	Mahendra Nagar	20	0.04186100000
28	179	Agnisikha Pally, Panchanantala	Panchanantala	21	0.10562900000
61	128	Krishna Pur Road (West) Bye Lane	Krishna Pur Road	21	0.00898509000
67	18	Milangarh Dhanmath, Milangarh	Milangarh	21	0.01290910000
30	181	Narendra Pally, Krishnapur Bye Lane	K P Rd. Bye Lane	21	0.03869450000
29	180	Sukanta Pally, Krishnapur Main Road	K P Rd. Bye Lane	21	0.03997550000

Sl. No	Slum Code No	Name of the Slum	Location/Address	Ward No	Area of Slum (in sq. Km.)
131	88	Naba Pally	S P M Rd.	22	0.00312523000
132	89	Nabarun Pally	S P M Rd. bye lane	22	0.07930130000
37	188	S.N.Dutta Rd.	Natagarh Main Rd.	22	0.03345290000
130	87	Trinath Colony	Trinath Colony	22	0.11308000000
104	58	Ramchandrapur Uttar pally	R C P Rd.	23	0.03178010000
111	65	Ramchandrapur	R C P Rd.	23	0.08279730000
166	125	Debayan	Ferifun Rd.	24	0.04937390000
165	124	Shimul Tala	Shimultala Rd.	24	0.04003170000
163	122	Sukanta Pally	Tarapukur Rd	24	0.43546200000
164	123	Tara Pukur(West)	T P Rd.	24	0.11625600000
188	149	Adarsha Nagar	Adarshanagar Rd.	25	0.04918920000
153	112	New Adarsha Nagar	Adarshanagar Rd.	25	0.08782180000
10	159	Matangini Hazra Rd.	Matangini Hazra Rd	26	0.09967620000
134	91	Naba Pally	Naba Pally Rd.	26	0.06838410000
9	158	Rambalir Math APC Rd.	APC Rd.	26	0.03440970000
133	90	Ushumpur Pally	R K P Rd.	26	0.07332860000
45	2	Ushumpur Rabindra Nagar	Rabindranagar	26	0.03318790000
76	29	Uttarapally Shib Bhatak Rd.	Shib Bhatak Rd.	26	0.04057100000
145	104	Azad Hind Nagar BL 2 ,3, BL A , B, BL 5	Azad Hind Nagar	27	0.03417270000
147	106	Sankata Pally,Natya Para , Adibashi Para	Sankata Pally	27	0.01904280000
148	107	Saral Pally 1	Tirtha Bharati	27	0.02903080000
146	105	South Subhas Nagar	Subhas Nagar Rd.	27	0.11682000000
73	26	Subhas Nagar Jheel Par	Nemai Chatterjee Rd.	27	0.10450700000
187	148	Tarapukur Jananagari Kalabagan	C K Sen Rd.	27	0.06215780000
177	138	Uttar Subhas Nagar	Subhas Nagar(N)	27	0.02991070000
12	161	Ghola Sankata Pally(Mallick Bagan)	Sankata Pally	28	0.01004750000
50	8	Keora Para	P S B Rd.	28	0.00223599000
149	108	Muslim Para	Md. K C Rd.	28	0.00191170000
13	162	Nilachal(Marwari Bagan)	Md. K C Rd.	28	0.01280870000
135	92	Purbachal B Block	Md. K C Rd.	28	0.01603320000
11	160	Purbachal C Block	Pirpukur Rd.	28	0.10268400000
14	163	Purbachal Sree Nagar	Md. K C Rd. bye lane	28	0.08207370000
64	15	Udaytirtha	Pirpukur Rd.	28	0.03994380000
56	14	Khudiram Pally	Md. K C Rd. bye lane	29	0.06228540000

Sl. No	Slum Code No	Name of the Slum	Location/Address	Ward No	Area of Slum (in sq. Km.)
59	73	Musalman Para	Md. K C Rd.	29	0.00636025000
71	23	Purbachal D Block	Md. K C Rd.	29	0.00910335000
84	37	Ramkrishnapur	Md. K C Rd. bye lane	29	0.08387020000
174	134	Shree Nagar	Md. K C Rd. bye lane	29	0.01934420000
70	22	Vidyasagar Pally	Vidyasagar Pally Rd.	29	0.06127590000
127	83	Amara Puri	Sodepur Barasat Rd.	30	0.18472600000
63	164	Milangarh	Milangarh Rd.	30	0.02511540000
160	119	Netaji Pally	Netaji Pally	30	0.04589900000
168	127	Nibaranpur Md. K.C Rd.	Md. K C Rd.	30	0.00417715000
159	118	Prasanna Nagar	Prasanna Nagar	30	0.00905797000
54	12	Rupayan	Sodepur Barasat Rd.	30	0.06106430000
167	126	Subarna pur	Kallyani Rd.	30	0.06560540000
196	86	Sukanta Pally	Sukanta Pally	30	0.02143850000
158	117	Tirtha Bharati	Tirtha Bharati	31	0.04636580000
83	36	Ghola Bus Stand Adibasi Pally	Sodepur Barasat Rd	32	0.01664010000
180	141	C Block	C Block	32	0.07574560000
190	196	Aloka Puri	C R Rd.	33	0.07444960000
105	59	Amulya Rameswar Nagar	Kamar Para	33	0.02266830000
110	64	Banamali Karmakar Rd.	C R Rd bye lane	33	0.05729040000
43	194	Dakshin Natagarh	Natagarh Main Rd.	33	0.04921700000
121	76	Matri Pally	C R Rd.	33	0.07069560000
44	195	Tanti Para	P Das Rd.	33	0.01273840000
5	154	Bidhan Pally	A M Road	34	0.03338460000
3	152	Bose Pukur	A M Road	34	0.06658720000
7	156	AM Rd.,Purbachal	A M Rd.	34	0.02120430000
8	157	Chandraloke	C R Sen Sarani	34	0.05848820000
4	153	East Parthapur	A M Rd.	34	0.10965000000
129	85	Gouranga Nagar	C R Rd.	34	0.05430000000
191	1	Jamindar Para	A M Rd.	34	0.02359430000
128	84	Panch Kari Sadhuka Rd.	P K S Rd.	34	0.03852810000
58	24	Sarat Pally	Sarajini Naidu Rd.	34	0.02973030000
6	155	Shaymasree Pally, Ananda Nagar	C R Rd.	34	0.05590860000
53	11	Sree Pally	Sree Pally.	34	0.01568950000
55	13	Sree Ramnagar	Sree Ramnagar	34	0.02095580000
194	4	Surya Sen Nagar	Surya Sen Nagar	34	0.03010910000

Sl. No	Slum Code No	Name of the Slum	Location/Address	Ward No	Area of Slum (in sq. Km.)
179	140	Barua Para	Barua Para	35	0.07981840000
68	20	Krishnapur Rd. , Kalyan Samiti, Adibashi Para	Krishnapur Rd	35	0.02130530000
48	6	Mullickpara & Binoy Bustee	A M Rd.	35	0.04938690000
178	139	Nawaz Para	A M Rd.	35	0.03246710000
161	120	Netaji Nagar	Netaji Nagar	35	0.00531847000
52	10	S.N.Rd,NabinPally,Parthapur,RabindraPally,SarajaniPally	S.N.Rd	35	0.06226110000
21	172	Sitalatala	Sitalatala	35	0.00445403000
49	7	Tarun Pally-Bishnupur	Tarun Pally	35	0.10974700000
203	197	Kashari Bagan	Nilgunj Rd.	11	0.23167800000
205	213	Bastuhara Bazar	Sodepur Strn. Rd.	13	0.03535240000
204	207	Gokul Singh Nagar	R N T Rd.	13	0.01424400000
206	224	Sahid colony	Sahid colony	13	0.03707270000
208	202	Kundu Bagan	B T Rd.	14	0.00539871000
207	200	Sukhchar Bazar + Babon Khan Mosque	Sukhchar	14	0.04596660000
209	212	Santi Nagar Canal Rd. 2	Santi Nagar	15	0.02458840000
210	229	Santinagar	Santinagar	15	0.01156500000
211	230	Satadal Pally2	Satadal Pally	15	0.03596790000
212	231	Satadal Pally3	Satadal Pally	15	0.05038550000
216	211	Dakhshin Panshila(Sudhir Colony)	Dakhshin Panshila	18	0.02673000000
214	209	Nilachal	Nilachal	18	0.02691790000
213	208	Notun Para	R N Avenue Bye Lane	18	0.00852056000
215	210	Sukanta Nagar		18	0.01565650000
217	214	Azadhind Nagar 4No.	Azad Hind Nagar	25	0.11834300000
218	215	Kalusekh Basti	Tarapukur Main Rd.	25	0.06805610000
220	223	Mani Ghosh Line Bari	Tarapukur Main Rd.	25	0.02815510000
219	216	Pirtala	Deben Sen Rd.	25	0.02553920000
221	233	South Tara Pukur	Tarapukur Main Rd.	25	0.02592180000
222	226	Sibir1	Ushumpur	26	0.22332900000
223	227	Sibir2	R K P Rd.	26	0.00748221000
226	232	Azad Hind Nagar BL-A	Azad Hind Nagar	27	0.08045530000
224	217	Sasthi Tala	D N B Rd.	27	0.07019580000
225	219	Uttar Kalyanpur - Nabagram	C K Sen Rd.	27	0.02235760000
227	218	Milangarh(W29)	Milangarh	29	0.06255120000
228	220	Ghola D- Block	Ghola D- Block	30	0.06364910000

Sl. No	Slum Code No	Name of the Slum	Location/Address	Ward No	Area of Slum (in sq. Km.)
230	222	Rabindra Nagar	Rabindra Nagar	30	0.01345130000
229	221	Saroda Pally	Saroda Pally	30	0.03162030000
231	228	Saral Pally 2	Saral Pally	31	0.12343100000
232	206	Ashok Sen Nagar	C R Rd. Bye Lane	33	0.04717480000
233	225	Rajendra Pally	C R Rd. Bye Lane	34	0.03915720000

List of SLUM & Non SLUM under PANIHATI MUNICIPALITY Project Justification (2015-16)

For the following reasons Panihati Municipality selected the slums namely mentioned below as first project for preparation of DPR under HFAPoA(PMAY):

Sl. No	Name of the Slums	Status	Land	Age in years	National Highway	Status of Housing	Road Status	Habitation pattern
199	DUTTA ROAD BY LANE, T.N. BANERJEE BY LANE SAHEB BAGAN	Residential	Private	5	National highway is 7 Km away	Kachha & Semi Pucca	Motor able Pucca	Congested
198	GOVT. COLONY, N. DUTTA GHAT ROAD	Residential	Private	5	National highway is 7 Km away	Kachha & Semi Pucca	Non-Motor able Kacc ha	Congested
120	Kolupara Rd.	Residential	Private	100	National highway is 7 Km away	Kachha & Semi Pucca	Non-Motor able Kacc ha	Congested
197	NALINIDEB BISWAS LANE, ASRAM ROAD	Residential	Private	5	National highway is 7 Km away	Kachha & Semi Pucca	Non-Motor able Kacc ha	Congested
185	NS Dutta Ghat Rd. Santal Pally	Residential	Private	8	National highway is 7 Km away	Kachha & Semi Pucca	Non-Motor able Kacc ha	Congested

Sl. No	Name of the Slums	Status	Land	Age in years	National High Way	Status of Housing	Road Status	Habitation pattern
183	Panchanan Tala Beside Boroline House	Residential	Private	7	National highway is 7 Km away	Kachha & Semi Pucca	Non-Motor able Kaccha	Congested
90	Raja Bagan	Residential	Private	50	National highway is 7 Km away	Kachha & Semi Pucca	Non-Motor able Kaccha	Congested
184	Santal Pally	Residential	Private	50	National highway is 7 Km away	Kachha & Semi Pucca	Non-Motor able Kaccha	Congested
182	Teli Bagan CC Rd.	Residential	Private	60	National highway is 7 Km away	Kachha & Semi Pucca	Non-Motor able Kaccha	Congested
186	Teor Para	Residential	Private	20	National highway is 7 Km away	Kachha & Semi Pucca	Non-Motor able Kaccha	Congested
77	1 No. Subhas Nagar	Residential	Private	50	National highway is 7 Km away	Kachha & Semi Pucca	Non-Motor able Pucca	Congested
91	2 no. Subhas Nagar	Residential	Private	40	National highway is 7 Km away	Kachha & Semi Pucca	Non-Motor able Pucca	Congested
33	Ambagan	Residential	Private	7	National highway is 7 Km away	Kachha & Semi Pucca	Non-Motor able Kaccha	Congested
85	Debnath Pally, T.N. Banerjee Rd.	Residential	Private	6	National highway is 7 Km away	Kachha & Semi Pucca	Non-Motor able Kaccha	Congested
41	Gopal Chatterjee Rd	Residential	Private	8	National highway is 7 Km away	Kachha & Semi Pucca	Non-Motor able Pucca	Congested
75	Jayprakash Colony	Residential	Private	50	National highway is 7 Km away	Kachha & Semi Pucca	Non-Motor able Pucca	Congested

Sl. No	Name of the Slums	Status	Land	Age in years	National High Way	Status of Housing	Road Status	Habitation pattern
117	Kala Bagan	Residential	Private	6	National highway is 7 Km away	Kachha & Semi Pucca	Non-Motorable Kachha	Congested
69	Raja Bustee, Sukh char park	Residential	Private	50	National highway is 7 Km away	Kachha & Semi Pucca	Non-Motorable Kachha	Congested
42	Raja Rd.By Lane	Residential	Private	8	National highway is 7 Km away	Kachha & Semi Pucca	Motorable Pucca	Congested
35	Saha Bagan	Residential	Private	8	National highway is 7 Km away	Kachha & Semi Pucca	Non-Motorable Kachha	Congested
34	Tejpal Nagar	Residential	Private	7	National highway is 7 Km away	Kachha & Semi Pucca	Non-Motorable Kachha	Congested
98	1 No. Town Colony	Residential	Private	65	National highway is 6 Km away	Kachha & Semi Pucca	Non-Motorable Pucca	Congested
201	ADIBASHI PALLY PATHAGARH ROAD	Residential	Private	5	National highway is 6 Km away	Kachha & Semi Pucca	Non-Motorable Pucca	Congested
189	Adibashi Pally Harish Chandra Dutta Rd Slum	Residential	Private	12	National highway is 6 Km away	Kachha & Semi Pucca	Non-Motorable Pucca	Congested
92	Babur Bagan	Residential	Private	60	National highway is 6 Km away	Kachha & Semi Pucca	Non-Motorable Pucca	Congested
200	M.N CHATTERJE E BYE LANE GHOSH PARA	Residential	Private	5	National highway is 6 Km away	Kachha & Semi Pucca	Non-Motorable Kachha	Congested
118	Ramkrishna Pally	Residential	Private	60	National highway is 6 Km away	Kachha & Semi Pucca	Non-Motorable Pucca	Congested

Sl. No	Name of the Slums	Status	Land	Age in years	National Highway	Status of Housing	Road Status	Habitation pattern
31	T.N. Banarjee Rd.	Residential	Private	12	National highway is 6 Km away	Kachha & Semi Pucca	Non-Motor able Pucca	Congested
32	Thakur Nitya Gopal Rd.	Residential	Private	8	National highway is 6 Km away	Kachha & Semi Pucca	Non-Motor able Pucca	Congested
140	2 No. Town Colony	Residential	Private	42	National highway is 6 Km away	Kachha & Semi Pucca	Non-Motor able Pucca	Congested
102	Adarsha Pally	Residential	State Government	50	National highway is 6 Km away	Kachha & Semi Pucca	Non-Motor able Pucca	Congested
23	Ambagan	Residential	Private	42	National highway is 6 Km away	Kachha & Semi Pucca	Non-Motor able Pucca	Congested
139	Angels Nagar	Residential	State Government	40	National highway is 6 Km away	Kachha & Semi Pucca	Non-Motor able Pucca	Congested
141	Malo Para Bazar Para	Residential	State Government	45	National highway is 6 Km away	Kachha & Semi Pucca	Non-Motor able Pucca	Congested
106	Pal Para	Residential	State Government	40	National highway is 6 Km away	Kachha & Semi Pucca	Non-Motor able Pucca	Congested
116	Sarada Pally	Residential	State Government	35	National highway is 6 Km away	Kachha & Semi Pucca	Non-Motor able Pucca	Congested
24	Vivekananda Colony	Residential	Private	51	National highway is 6 Km away	Kachha & Semi Pucca	Non-Motor able Pucca	Congested
142	Barabari	Residential	State Government	40	National highway is 6 Km away	Kachha & Semi Pucca	Non-Motor able Pucca	Congested
143	Chalpatti, T.N. Banerjee, Burning Ghat	Residential	Private	60	National highway is 6 Km away	Kachha & Semi Pucca	Non-Motor able Pucca	Congested
113	Haladhar Basu Rd Das Colony, N.S. Rd.	Residential	State Government	45	National highway is 6 Km away	Kachha & Semi Pucca	Non-Motor able Pucca	Congested

Sl. No	Name of the Slums	Status	Land	Age in years	National Highway	Status of Housing	Road Status	Habitation pattern
152	Khudiram Bose Rd.	Residential	Private	50	National highway is 6 Km away	Kachha & Semi Pucca	Non-Motorable Pucca	Congested
87	Trananath Banerjee Rd., Chand Dalal Ghat Rd.	Residential	Private	60	National highway is 6 Km away	Kachha & Semi Pucca	Non-Motorable Pucca	Congested
192	Vivekananda Pally-5	Residential	State Government	50	National highway is 6 Km away	Kachha & Semi Pucca	Non-Motorable Pucca	Congested
144	Changrar Bagan	Residential	Private	8	National highway is 6 Km away	Kachha & Semi Pucca	Non-Motorable Kaccha	Congested
39	Elias, Kali Sahaya Mukherjee & N.N. Mukherjee Rd.	Residential	Private	9	National highway is 5 Km away	Kachha & Semi Pucca	Non-Motorable Kaccha	Congested
193	Haladhar Basu, N.N Mukherjee , Khudirum Bose Rd.	Residential	Private	8	National highway is 5 Km away	Kachha & Semi Pucca	Non-Motorable Kaccha	Congested
38	Nandy Bagan Adjoing H.M.C Rd.	Residential	Private	9	National highway is 5 Km away	Kachha & Semi Pucca	Non-Motorable Kaccha	Congested
81	Badamtola Kumorpara	Residential	Private	120	National highway is 4 Km away	Kachha & Semi Pucca	Non-Motorable Kaccha	Congested
62	Izriel Colony	Residential	Private	6	National highway is 4 Km away	Kachha & Semi Pucca	Non-Motorable Kaccha	Congested
51	New Bustee Phool Bagan	Residential	Private	75	National highway is 4 Km away	Kachha & Semi Pucca	Non-Motorable Kaccha	Congested
112	New Bustee	Residential	Private	75	National highway is 4 Km	Kachha & Semi Pucca	Non-Motorable	Congested

[MED, GoWB, PMAY (Housing For All), PANIHATI MUNICIPALITY]

Sl. No	Name of the Slums	Status	Land	Age in years	National Highway	Status of Housing	Road Status	Habitation pattern
					away		Kachha	
86	Ram Kripal Bustee	Residential	Private	70	National highway is 4 Km away	Kachha & Semi Pucca	Non-Motorable Kachha	Congested
151	Rasiklal Sreemani	Residential	Private	6	National highway is 4 Km away	Kachha & Semi Pucca	Non-Motorable Kachha	Congested
79	Samajseba Pally	Residential	State Government	40	National highway is 4 Km away	Kachha & Semi Pucca	Non-Motorable Kachha	Congested
175	South West Pb Ghat Rd. Slum	Residential	Private	6	National highway is 4 Km away	Kachha & Semi Pucca	Non-Motorable Kachha	Congested
97	6 No. Mahajati Nagar Colony	Residential	Private	7	National highway is 4 Km away	Kachha & Semi Pucca	Motorable Pucca	Congested
2	Agarpara Rail Bustee	Residential	Railways	50	National highway is 4 Km away	Kachha & Semi Pucca	Non-Motorable Kachha	Congested
169	Aminmiya Bustee	Residential	Private	9	National highway is 4 Km away	Kachha & Semi Pucca	Non-Motorable Pucca	Congested
176	East Niranjana Sen Pally (Rabindra Kanan Beside Mousumi Hall)	Residential	Private	50	National highway is 4 Km away	Kachha & Semi Pucca	Non-Motorable Pucca	Congested
72	Matangini Hazra Pally	Residential	Private	60	National highway is 4 Km away	Kachha & Semi Pucca	Motorable Pucca	Congested
154	Niranjana Sen Pally	Residential	Private	50	National highway is 4 Km away	Kachha & Semi Pucca	Non-Motorable Pucca	Congested

Sl. No	Name of the Slums	Status	Land	Age in years	National High Way	Status of Housing s	Road Statu s	Habitation pattern
1	Panja Villa	Residentia l	Private	50	National highway is 5 Km away	Kachha & Semi Pucca	Non-Motor able Kacch a	Congested
12 2	Tentul Tala	Residentia l	Private	8	National highway is 5 Km away	Kachha & Semi Pucca	Non-Motor able Kacch a	Congested
96	Vivekananda Pally	Residentia l	Private	50	National highway is 5 Km away	Kachha & Semi Pucca	Non-Motor able Kacch a	Congested
15	3 No. Mahajati Nagar	Residentia l	Private	6/	National highway is 5 Km away	Kachha & Semi Pucca	Motor able Kacch a	Congested
16	4 No. Mahajati Nagar	Residentia l	Private	50	The National highway is 5 Km away	Kachha & Semi Pucca	Motor able Kacch a	Congested
17	5 No. Mahajati Nagar	Residentia l	Others	7	National highway is 5 Km away	Kachha & Semi Pucca	Motor able Kacch a	Congested
12 4	5 No. Mahajati Lebu Bagan	Residentia l	Others	6	National highway is 5 Km away	Kachha & Semi Pucca	Motor able Kacch a	Congested
18	Basanti Quartar	Residentia l	Private	7	National highway is 5 Km away	Kachha & Semi Pucca	Non-Motor able Kacch a	Congested
19	Gol Bari	Residentia l	Private	8	National highway is 5 Km away	Kachha & Semi Pucca	NonMo to rable Kaccha	Congested
40	Mallick Bagan	Residentia l	Private	8	National highway is 5 Km away	Kachha & Semi Pucca	Motor able Kacch a	Congested
20	Railway Bustee	Residentia l	Railways	9	National highway is 5 Km away	Kachha & Semi Pucca	Non-Motor able Kacch a	Congested

Sl. No	Name of the Slums	Status	Land	Age in years	National Highway	Status of Housing	Road Status	Habitation pattern
89	2 No. Mahajati Colony	Residential	State Government	70	National highway is 5 Km away	Kachha & Semi Pucca	Non-Motorable Pucca	Congested
173	Debendra Pally & Part of Subas Uddyan	Residential	State Government	40	National highway is 5 Km away	Kachha & Semi Pucca	Non-Motorable Pucca	Congested
22	Fari Bagan Bustee	Residential	Private	25	National highway is 5 Km away	Kachha & Semi Pucca	Non-Motorable Pucca	Congested
202	JANASEVA POTTERY NILGANJ ROAD	Residential	Private	5	National highway is 5 Km away	Kachha & Semi Pucca	Non-Motorable Kachha	Congested
78	Jayprakash Colony	Residential	Local Body	25	National highway is 5 Km away	Kachha & Semi Pucca	Non-Motorable Pucca	Congested
93	Swasti Nagar	Residential	Local Body	70	National highway is 5 Km away	Kachha & Semi Pucca	Non-Motorable Pucca	Congested
109	Gandhi Nagar	Residential	Private	59	National highway is 6 Km away	Kachha & Semi Pucca	Motorable Pucca	Congested
126	Laha Bagan	Residential	Private	40	National highway is 6 Km away	Kachha & Semi Pucca	Motorable Pucca	Congested
123	Priti Nagar	Residential	Private	45	National highway is 6 Km away	Kachha & Semi Pucca	Motorable Pucca	Congested
95	Indira Nagar , 11 plot	Residential	Local Body	44	National highway is 6 Km away	Kachha & Semi Pucca	Non-Motorable Pucca	Congested
60	New Colony, Sarat Pally, Dakshinayan	Residential	Local Body	49	National highway is 6 Km away	Kachha & Semi Pucca	Non-Motorable Pucca	Congested
103	3 No. Govt. Colony RN Tagore Rd.	Residential	State Government	68	National highway is 6 Km away	Kachha & Semi Pucca	Non-Motorable Kachha	Congested

Sl. No	Name of the Slums	Status	Land	Age in years	National Highway	Status of Housing	Road Status	Habitation pattern
107	4 No. Deshbandhu Nagar	Residential	State Government	11	National highway is 6 Km away	Kachha & Semi Pucca	Non-Motorable Kachha	Congested
94	Aswini Dutta Rd.	Residential	Private	50	National highway is 6 Km away	Kachha & Semi Pucca	Non-Motorable Kachha	Congested
119	Seth Colony	Residential	State Government	11	National highway is 6 Km away	Kachha & Semi Pucca	Non-Motorable Kachha	Congested
108	Deshbandhu Nagar	Residential	State Government	4	National highway is 6 Km away	Kachha & Semi Pucca	Motorable Pucca	Congested
36	Ekford Rd.	Residential	Private	20	National highway is 7 Km away	Kachha & Semi Pucca	Non-Motorable Kachha	Congested
150	Nabin Pally	Residential	State Government	15	National highway is 7 Km away	Kachha & Semi Pucca	Motorable Pucca	Congested
66	Prajatantra Pally	Residential	Government of india	14	National highway is 7 Km away	Kachha & Semi Pucca	Motorable Pucca	Congested
65	Dakshin Santi Nagar	Residential	Private	45	National highway is 7 Km away	Kachha & Semi Pucca	Non-Motorable Pucca	Congested
74	Paschim Panshila, Sadhur More	Residential	Private	57	National highway is 7 Km away	Kachha & Semi Pucca	Non-Motorable Pucca	Congested
181	Prantik	Residential	Private	57	The National highway is 7 Km away	Kachha & Semi Pucca	Non-Motorable Pucca	Congested
82	Priya Nagar	Residential	Private	57	National highway is 7 Km away	Kachha & Semi Pucca	Non-Motorable Pucca	Congested
125	Rani Rashmoni Nagar	Residential	State Government	57	National highway is 7 Km	Kachha & Semi Pucca	NonMotorable	Congested

[MED, GoWB, PMAY (Housing For All), PANIHATI MUNICIPALITY]

Sl. No	Name of the Slums	Status	Land	Age in years	National Highway	Status of Housing	Road Status	Habitation pattern
					away		Pucca	
115	Santi Nagar Canal Rd 1	Residential	Private	57	National highway is 7 Km away	Kachha & Semi Pucca	Non-Motorable Pucca	Congested
47	Satadal Pally1	Residential	Private	40	National highway is 7 Km away	Kachha & Semi Pucca	Non-Motorable Pucca	Congested
27	1 No. DB Nagar(A to E Block)	Residential	Private	9	National highway is 7 Km away	Kachha & Semi Pucca	Non-Motorable Pucca	Congested
80	Gostha Kanan School Rd.	Residential	Private	63	National highway is 7 Km away	Kachha & Semi Pucca	Non-Motorable Pucca	Congested
162	Moti Nagar, Phulbagagan	Residential	Private	7	National highway is 7 Km away	Kachha & Semi Pucca	Non-Motorable Pucca	Congested
156	Bankim Ghar	Residential	Private	40	National highway is 7 Km away	Kachha & Semi Pucca	Non-Motorable Pucca	Congested
99	Bankim Pally	Residential	Private	9	National highway is 7 Km away	Kachha & Semi Pucca	Non-Motorable Pucca	Congested
136	Chatterjee Nagar	Residential	Private	25	National highway is 7 Km away	Kachha & Semi Pucca	Non-Motorable Pucca	Congested
137	1 No. Deshbandhu Nagar E Block	Residential	Private	8	National highway is 6 Km away	Kachha & Semi Pucca	Non-Motorable Pucca	Congested
114	Subhas Road Nandan Kanan	Residential	Private	8	National highway is 6 Km away	Kachha & Semi Pucca	Non-Motorable Pucca	Congested
157	Udayan Pally, Kanchan Garh	Residential	Private	7	National highway is 6 Km away	Kachha & Semi Pucca	Non-Motorable Pucca	Congested
195	Aurobinda Pally	Industrial	Local Body	8	National highway is 6 Km away	Kachha & Semi Pucca	Non-Motorable Pucca	Congested

Sl. No	Name of the Slums	Status	Land	Age in years	National High Way	Status of Housing s	Road Statu s	Habitation pattern
26	Ghosh Para	Residentia l	Private	200	National highway is 6 Km away	Kachha & Semi Pucca	Non-Motor able Pucca	Congested
155	Jugni Para	Residentia l	private	8	National highway is 6 Km away	Kachha & Semi Pucca	Non-Motor able Pucca	Congested
100	R.N. Avenue	Residentia l	Private	7	National highway is 6 Km away	Kachha & Semi Pucca	Non-Motor able Pucca	Congested
25	Sarani Sangha Bastee	Residentia l	Private	50	National highway is 6 Km away	Kachha & Semi Pucca	Non-Motor able Pucca	Congested
172	Ananda Nagar, Talbag an	Residentia l	State Government	11	National highway is 6 Km away	Kachha & Semi Pucca	Non-Motor able Pucca	Congested
170	Ananda Pally	Residentia l	State Government	8	National highway is 6 Km away	Kachha & Semi Pucca	Non-Motor able Pucca	Congested
138	Milangarh Dhanmath, P alpara	Residentia l	State Government	8	National highway is 5 Km away	Kachha & Semi Pucca	Non-Motor able Pucca	Congested
171	Nabinachal	Residentia l	State Government	9	National highway is 7 Km away	Kachha & Semi Pucca	Non-Motor able Pucca	Congested
57	Ramkrishna Pally, Calvert	Residentia l	State Government	8	National highway is 7 Km away	Kachha & Semi Pucca	Non-Motor able Pucca	Congested
88	Sarada Pally, 25plot	Residentia l	State Government	8	National highway is 7 Km away	Kachha & Semi Pucca	Non-Motor able Pucca	Congested
101	Uttar Natagarh Khalpar	Residentia l	State Government	7	National highway is 7 Km away	Kachha & Semi Pucca	Non-Motor able Pucca	Congested
46	Mahendra Nagar Dhanmath	Residentia l	Private	13	National highway is 7 Km away	Kachha & Semi Pucca	Non-Motor able Pucca	Congested
28	Agnisikha Pally, Pancha nantala	Residentia l	Private	30	National highway is 7 Km away	Kachha & Semi Pucca	Non-Motor able Pucca	Congested

Sl. No	Name of the Slums	Status	Land	Age in years	National Highway	Status of Housing	Road Status	Habitation pattern
61	Krishna Pur Road(West) Bye Lane	Residential	Private	12	National highway is 7 Km away	Kachha & Semi Pucca	Non-Motorable Kachha	Congested
67	Milangarh Dhanmath, Milangarh	Residential	Private	25	National highway is 7 Km away	Kachha & Semi Pucca	Non-Motorable Pucca	Congested
30	Narendra Pally, Krishna pur Bye Lane	Residential	Private	40	National highway is 7 Km away	Kachha & Semi Pucca	Non-Motorable Pucca	Congested
29	Sukanta Pally, Krishna pur Main Road	Residential	Private	45	National highway is 7 Km away	Kachha & Semi Pucca	Non-Motorable Pucca	Congested
131	Naba Pally	Residential	Private	8	National highway is 7 Km away	Kachha & Semi Pucca	Motorable Kachha	Congested
132	Nabarun Pally	Residential	Private	9	National highway is 7 Km away	Kachha & Semi Pucca	Non-Motorable Pucca	Congested
37	S.N.Dutta Rd.	Residential	Private	9	National highway is 7 Km away	Kachha & Semi Pucca	Motorable Pucca	Congested
130	Trinath Colony	Residential	Private	8	National highway is 6 Km away	Kachha & Semi Pucca	Motorable Kachha	Congested
104	Ramchandra pur Uttar pally	Residential	Private	56	National highway is 6 Km away	Kachha & Semi Pucca	Motorable Pucca	Congested
111	Ramchandra pur	Residential	Private	56	National highway is 6 Km away	Kachha & Semi Pucca	Motorable Pucca	Congested
166	Debayan	Residential	Private	35	National highway is 6 Km away	Kachha & Semi Pucca	Motorable Kachha	Congested
165	Simul Tala	Residential	Private	41	National highway is 7 Km away	Kachha & Semi Pucca	Motorable Kachha	Congested
163	Sukanta Pally	Residential	Private	7	National highway is 7 Km	Kachha & Semi Pucca	Motorable Kachha	Congested

[MED, GoWB, PMAY (Housing For All), PANIHATI MUNICIPALITY]

Sl. No	Name of the Slums	Status	Land	Age in years	National Highway	Status of Housing	Road Status	Habitation pattern
					away		a	
164	Tara Pukur(West)	Residential	Private	50	National highway is 7 Km away	Kachha & Semi Pucca	Motor able Kacch a	Congested
188	Adarsha Nagar	Residential	Private	6	National highway is 6 Km away	Kachha & Semi Pucca	Motor able Kacch a	Congested
153	New Adarsha Nagar	Residential	Private	35	National highway is 6 Km away	Kachha & Semi Pucca	Non-Motor able Kacch a	Congested
10	Matangini Hazra Rd.	Residential	Private	9	National highway is 6 Km away	Kachha & Semi Pucca	Non-Motor able Kacch a	Congested
134	Naba Pally	Residential	Private	4	National highway is 6 Km away	Kachha & Semi Pucca	Non-Motor able Kacch a	Congested
9	Rambalir Math APC Rd.	Residential	Private	8	National highway is 6 Km away	Kachha & Semi Pucca	Non-Motor able Pucca	Congested
133	Ushumpur Pally	Residential	State Government	8	The National highway is 6 Km away	Kachha & Semi Pucca	Motor able Kacch a	Congested
45	Ushumpur Rabindra Nagar	Residential	Private	7	The National highway is 6 Km away	Kachha & Semi Pucca	Motor able Kacch a	Congested
76	Uttarapally Shib Bhatak Rd.	Residential	Private	7	The National highway is 6 Km away	Kachha & Semi Pucca	Motor able Pucca	Congested
145	Azad Hind Nagar BL 2 ,3, BL A , B, BL 5	Residential	State Government	9	The National highway is 5 Km away	Kachha & Semi Pucca	Non-Motor able Kacch a	Congested

Sl. No	Name of the Slums	Status	Land	Age in years	National Highway	Status of Housing	Road Status	Habitation pattern
147	Sankata Pally, Natya Para , Adibashi Para	Residential	Private	8	The National highway is 4 Km away	Kachha & Semi Pucca	Non-Motor able Kachha	Congested
148	Saral Pally 1	Residential	Private	8	The National highway is 4 Km away	Kachha & Semi Pucca	Non-Motor able Kachha	Congested
146	South Subhas Nagar	Residential	Private	6	The National highway is 4 Km away	Kachha & Semi Pucca	Non-Motor able Kachha	Congested
73	Subhas Nagar Jheel Paar	Residential	Private	9	The National highway is 4 Km away	Kachha & Semi Pucca	Non-Motor able Kachha	Congested
187	Tarapukur Jananagari Kalaban	Residential	State Government	8	The National highway is 4 Km away	Kachha & Semi Pucca	Non-Motor able Kachha	Congested
177	Uttar Subhas Nagar	Residential	Private	8	The National highway is 4 Km away	Kachha & Semi Pucca	Motor able Kachha	Congested
12	Ghola Sankata Pally(Mallick Bagan)	Residential	Private	8	The National highway is 4 Km away	Kachha & Semi Pucca	Non-Motor able Pucca	Congested
50	Keora Para	Residential	Private	18	The National highway is 4 Km away	Kachha & Semi Pucca	Non-Motor able Pucca	Congested
149	Muslim Para	Residential	Private	40	The National highway is 3 Km away	Kachha & Semi Pucca	Non-Motor able Pucca	Congested
13	Nilachal(Marwari Bagan)	Residential	Private	8	The National highway is 3 Km away	Kachha & Semi Pucca	Non-Motor able Pucca	Congested

Sl. No	Name of the Slums	Status	Land	Age in years	National Highway	Status of Housing	Road Status	Habitation pattern
135	Purbachal B Block	Residential	Private	22	The National highway is 3 Km away	Kachha & Semi Pucca	Non-Motorable Pucca	Congested
11	Purbachal C Block	Residential	Private	8	The National highway is 2 Km away	Kachha & Semi Pucca	Non-Motorable Pucca	Congested
14	Purbachal Shree Nagar	Residential	Private	8	The National highway is 2 Km away	Kachha & Semi Pucca	Non-Motorable Pucca	Congested
64	Udaytirtha	Residential	Private	20	The National highway is 2 Km away	Kachha & Semi Pucca	Non-Motorable Pucca	Congested
56	Khudiram Pally	Residential	private	8	The National highway is 2 Km away	Kachha & Semi Pucca	Non-Motorable Kaccha	Congested
59	Musalman Para	Residential	private	8	The National highway is 2 Km away	Kachha & Semi Pucca	Non-Motorable Kaccha	Congested
71	Purbachal D Block	Residential	private	7	The National highway is 2 Km away	Kachha & Semi Pucca	Non-Motorable Kaccha	Congested
84	Ramkrishnapur	Residential	private	7	The National highway is 2 Km away	Kachha & Semi Pucca	Non-Motorable Kaccha	Congested
174	Shree Nagar	Residential	private	35	The National highway is 2 Km away	Kachha & Semi Pucca	Non-Motorable Kaccha	Congested
70	Vidyasagar Pally	Residential	private	7	The National highway is 2 Km away	Kachha & Semi Pucca	Non-Motorable Kaccha	Congested

Sl. No	Name of the Slums	Status	Land	Age in years	National Highway	Status of Housing	Road Status	Habitation pattern
127	Amara Puri	Residential	private	40	The National highway is 2 Km away	Kachha & Semi Pucca	Motor able Pucca	Congested
63	Milangarh	Residential	Private	7	The National highway is 2 Km away	Kachha & Semi Pucca	Non-Motor able Kaccha	Congested
160	Netaji Pally	Residential	private	42	The National highway is 2 Km away	Kachha & Semi Pucca	Motor able Pucca	Congested
168	Nibaranpur Md. K.C Rd.	Residential	private	45	The National highway is 2 Km away	Kachha & Semi Pucca	Motor able Pucca	Congested
159	Prasanna Nagar	Residential	private	21	The National highway is 2 Km away	Kachha & Semi Pucca	Motor able Pucca	Congested
54	Rupayan	Residential	private	8	The National highway is 2 Km away	Kachha & Semi Pucca	Non-Motor able Pucca	Congested
167	Subarna pur	Residential	private	20	The National highway is 0.05 Km away	Kachha & Semi Pucca	Motor able Kaccha	Congested
196	Sukanta Pally	Residential	private	40	The National highway is 3 Km away	Kachha & Semi Pucca	Motor able Pucca	Congested
158	Tirtha Bharati	Residential	private	42	The National highway is 3 Km away	Kachha & Semi Pucca	Non-Motor able Kaccha	Congested
83	Ghola Bus Stand Adibasi Pally	Residential	Private	8	The National highway is 3 Km away	Kachha & Semi Pucca	Non-Motor able Pucca	Congested

Sl. No	Name of the Slums	Status	Land	Age in years	National Highway	Status of Housing	Road Status	Habitation pattern
180	C Block	Residential	Private	8	The National highway is 3 Km away	Kachha & Semi Pucca	Motor able Kachha	Congested
190	Aloka Puri	Industrial	Others	5	The National highway is 3 Km away	Kachha & Semi Pucca	Non motor able Kachha	Congested
105	Amulya Rameswar Nagar	Residential	Local Body	30	The National highway is 3 Km away	Kachha & Semi Pucca	Motor able Kachha	Congested
110	Banamali Karmakar Rd.	Residential	private	35	The National highway is 3 Km away	Kachha & Semi Pucca	Motor able Kachha	Congested
43	Dhkshin Natagarh	Residential	private	35	The National highway is 3 Km away	Kachha & Semi Pucca	Motor able Kachha	Congested
121	Matri Pally	Residential	private	35	The National highway is 3 Km away	Kachha & Semi Pucca	Motor able Kachha	Congested
44	Tanti Para	Residential	private	7	The National highway is 3 Km away	Kachha & Semi Pucca	Motor able Kachha	Congested
5	Bidhan Pally	Residential	private	45	The National highway is 2 Km away	Kachha & Semi Pucca	Motor able Kachha	Congested
3	Bose Pukur	Residential	private	55	The National highway is 2 Km away	Kachha & Semi Pucca	Motor able Pucca	Congested
7	AM Rd.,Purbachal	Residential	private	50	The National highway is 2 Km away	Kachha & Semi Pucca	Non-Motor able Pucca	Congested

Sl. No	Name of the Slums	Status	Land	Age in years	National High Way	Status of Housing s	Road Statu s	Habitation pattern
8	Chandraloke	Residentia l	private	20	The National highway is 2 Km away	Kachha & Semi Pucca	Non-Motor able Kacch a	Congested
4	East Parthapur	Residentia l	private	50	The National highway is 1 Km away	Kachha & Semi Pucca	Non-Motor able Pucca	Congested
12 9	Gouranga Nagar	Residentia l	private	50	The National highway is 2 Km away	Kachha & Semi Pucca	Non-Motor able Kacch a	Congested
19 1	Jamindar Para	Residentia l	private	7	The National highway is 2 Km away	Kachha & Semi Pucca	Motor able Pucca	Congested
12 8	Panch Kari Sadhuka Rd.	Residentia l	private	55	The National highway is 2 Km away	Kachha & Semi Pucca	Non-Motor able Kacch a	Congested
58	Sarat Pally	Residentia l	private	45	The National highway is 2 Km away	Kachha & Semi Pucca	Motor able Pucca	Congested
6	Shaymasree Pally, Ananda Nagar	Residentia l	private	7	The National highway is 2 Km away	Kachha & Semi Pucca	Motor able Kacch a	Congested
53	Sree Pally	Residentia l	private	40	The National highway is 2 Km away	Kachha & Semi Pucca	Motor able Pucca	Congested
55	Sree Ramnagar	Residentia l	private	50	The National highway is 2 Km away	Kachha & Semi Pucca	Motor able Pucca	Congested
19 4	Surya Sen Nagar	Residentia l	private	40	The National highway is 2 Km away	Kachha & Semi Pucca	Non-Motor able Pucca	Congested

Sl. No	Name of the Slums	Status	Land	Age in years	National Highway	Status of Housing	Road Status	Habitation pattern
179	Barua Para	Residential	private	35	The National highway is 1 Km away	Kachha & Semi Pucca	Non-Motorable Kachha	Congested
68	Krishnapur Rd. , Kalyan Samiti, Adibashi Para	Residential	private	25	State/ National highway is 1 Km away	Kachha & Semi Pucca	Non-Motorable Kachha	Congested
48	Mullickpara & Binoy Bustee	Residential	private	55	State/ National highway is 1 Km away	Kachha & Semi Pucca	Non-Motorable Kachha	Congested
178	Newaz Para	Residential	private	7	State/ National highway is 1 Km away	Kachha & Semi Pucca	Non-Motorable Kachha	Congested
161	Netaji Nagar	Residential	private	7	State/ National highway is 1 Km away	Kachha & Semi Pucca	Non-Motorable Kachha	Congested
52	S.N.Rd,Nabin Pally,Parthapur,RabindraPally,Sarajani Pally	Residential	private	45	State/ National highway is 1 Km away	Kachha & Semi Pucca	Motorable Pucca	Congested
21	Sitalatala	Residential	private	35	State/ National highway is 1 Km away	Kachha & Semi Pucca	Non-Motorable Kachha	Congested
49	Tarun Pally-Bishnupur	Residential	private	7	State/ National highway is 1 Km away	Kachha & Semi Pucca	Non-Motorable Kachha	Congested
203	Kashari Bagan	Residential	Private	5	State/ National highway is 5 Km away	Kachha & Semi Pucca	Non-Motorable Pucca	Congested
205	Bastuhara Bazar	Residential	Others	5	State/ National highway is 5 Km away	Kachha & Semi Pucca	Non-Motorable Kachha	Congested

Sl. No	Name of the Slums	Status	Land	Age in years	National Highway	Status of Housing	Road Status	Habitation pattern
204	Gokul Singh Nagar	Residential	Others	5	State/ National highway is 6 Km away	Kachha & Semi Pucca	Non-Motorable Pucca	Congested
206	Sahid colony	Residential	Private	5	State/ National highway is 6 Km away	Kachha & Semi Pucca	Motorable Pucca	Congested
208	Kundu Bagan	Residential	Private	5	State/ National highway is 6 Km away	Kachha & Semi Pucca	Motorable Pucca	Congested
207	Sukhchar Bazar + Babon Khan Mosque	Residential	Private	5	State/ National highway is 6 Km away	Kachha & Semi Pucca	Non-Motorable Kaccha	Congested
209	Santi Nagar Canal Rd. 2	Residential	Private	5	State/ National highway is 7 Km away	Kachha & Semi Pucca	Non-Motorable Pucca	Congested
210	Santinagar	Residential	Private	5	State/ National highway is 7 Km away	Kachha & Semi Pucca	Non-Motorable Pucca	Congested
211	Satadal Pally2	Residential	Railways	5	State/ National highway is 7 Km away	Kachha & Semi Pucca	Non-Motorable Kaccha	Congested
212	Satadal Pally3	Residential	Railways	5	State/ National highway is 7 Km away	Kachha & Semi Pucca	Non-Motorable Pucca	Congested
216	Dakhshin Panshila(Sudhir Colony)	Residential	Private	5	State/ National highway is 7 Km away	Kachha & Semi Pucca	Non-Motorable Pucca	Congested
214	Nilachal	Residential	Private	5	State/ National highway is 3 Km away	Kachha & Semi Pucca	Non-Motorable Pucca	Congested

Sl. No	Name of the Slums	Status	Land	Age in years	National Highway	Status of Housing	Road Status	Habitation pattern
213	Notun Para	Residential	Private	5	State/ National highway is 3 Km awa	Kachha & Semi Pucca	Non-Motor able Kacch a	Congested
215	Sukanta Nagar	Residential	Private	5	State/ National highway is 3 Km awa	Kachha & Semi Pucca	Non-Motor able Pucca	Congested
217	Azadhind Nagar 4No.	Residential	Private	5	State/ National highway is 4 Km awa	Kachha & Semi Pucca	Motor able Kacch a	Congested
218	Kalusekh Basti	Residential	Private	5	State/ National highway is 4 Km awa	Kachha & Semi Pucca	Motor able Kacch a	Congested
220	Mani Ghosh Line Bari	Residential	Private	5	State/ National highway is 4 Km awa	Kachha & Semi Pucca	Motor able Kacch a	Congested
219	Pirtala	Residential	Private	5	State/ National highway is 3 Km awa	Kachha & Semi Pucca	Motor able Kacch a	Congested
221	South Tara Pukur	Residential	Private	5	State/ National highway is 4 Km awa	Kachha & Semi Pucca	Motor able Kacch a	Congested
222	Sibir1	Residential	Private	5	State/ National highway is 4 Km awa	Kachha & Semi Pucca	Non-Motor able Kacch a	Congested
223	Sibir2	Residential	Private	5	State/ National highway is 4 Km awa	Kachha & Semi Pucca	Non-Motor able Kacch a	Congested
226	Azad Hind Nagar BL-A	Residential	Private	5	State/ National highway is 4 Km awa	Kachha & Semi Pucca	Non-Motor able Pucca	Congested

Sl. No	Name of the Slums	Status	Land	Age in years	National High Way	Status of Housing	Road Statu s	Habitation pattern
224	Sasthi Tala	Residenti al	Private	5	State/ National highway is 5 Km awa	Kachha & Semi Pucca	Non-Motor able Pucca	Congested
225	Uttar Kalyanpur - Nabagram	Residenti al	Private	5	State/ National highway is 4 Km awa	Kachha & Semi Pucca	Non-Motor able Kacch a	Congested
227	Milangarh(W 29)	Residenti al	Private	5	State/ National highway is 2 Km awa	Kachha & Semi Pucca	Non-Motor able Kacch a	Congested
228	Ghola D-Block	Residenti al	Private	5	State/ National highway is 3 Km awa	Kachha & Semi Pucca	Non-Motor able Pucca	Congested
230	Rabindra Nagar	Residenti al	Private	5	State/ National highway is 2 Km awa	Kachha & Semi Pucca	Non-Motor able Pucca	Congested
229	Saroda Pally	Residenti al	Private	5	State/ National highway is 2 Km awa	Kachha & Semi Pucca	Non-Motor able Pucca	Congested
231	Saral Pally 2	Residenti al	Private	5	State/ National highway is 4 Km awa	Kachha & Semi Pucca	Non-Motor able Pucca	Congested
232	Ashok Sen Nagar	Residenti al	Private	5	State/ National highway is 3 Km awa	Kachha & Semi Pucca	Non-Motor able Kacch a	Congested
233	Rajendra Pally	Residenti al	Private	5	State/ National highway is 3 Km awa	Kachha & Semi Pucca	Non-Motor able Kacch a	Congested

Status of Physical Infrastructure of SLUMs under Panihati Municipality

3. Status of Physical Infrastructure of SLUMs under Panihati Municipality

SL.NO (1)	SLUM NAME (2)	Connectivity to city-wide Water supply system (3)	Connectivity to city-wide storm water Drainage System (4)	Connectivity To city-wide Sewerage System (5)	Whether the Slum is prone to Flooding due to rains (6)	Frequency of Garbage Disposal (7)	Arrangement of Garbage Disposal (8)	Frequency Of Clearance open drains (9)	Approach road/Lane/ Constructed path to the slum (10)	Distance from nearest Motorable Road (11)	Internal Road (12)
199	DUTTA ROAD BY LANE, T.N. BANERJEE BY LANE SAMEB BAGAN	Partially Connected	Partially Connected	Not Connected	Up to 15 days	Once in 15 days	Municipal Staff	Once in 15 days	Motorable Pucca	LESS THAN 0.5 KMS	Motorable Pucca
198	GOVT. COLONY, N. DUTTA GHAT ROAD	Partially Connected	Partially Connected	Not Connected	Up to 15 days	Once in 15 days	Municipal Staff	Once in 15 days	Motorable Pucca	not available	Non-Motorable Kaccha
120	Kolupara Rd.	Partially Connected	Not Connected	Not Connected	Not prone	Once in a month	Municipal Staff	Once in 15 days	Non-Motorable Pucca	0.5 TO 1.0 KM.	Non-Motorable Kaccha
197	NALINIDEB BISWAS LANE, ASRAM ROAD	Partially Connected	Partially Connected	Not Connected	Up to 15 days	Once in 15 days	Municipal Staff	Once in 15 days	Motorable Kaccha	not available	Non-Motorable Kaccha
185	NS Dutta Ghat Rd. Santal Pally	Partially Connected	Partially Connected	Not Connected	15-30 days	Once in 2 days	Municipal Staff	Once in a week	Non-Motorable Pucca	2.0 K.M. TO 5.0 K.M.	Non-Motorable Kaccha
183	Panchanan Tala Beside Boroline House	Partially Connected	Not Connected	Not Connected	15-30 days	No collection	Municipal Staff	No collection	Non-Motorable Kaccha	0.5 TO 1.0 KM.	Non-Motorable Kaccha
90	Raja Bagan	Partially Connected	Partially Connected	Not Connected	15-30 days	Once in a month	Municipal Staff	Once in 15 days	Non-Motorable Pucca	10. K.M. TO 2.0 K.M.	Non-Motorable Kaccha
184	Santal Pally	Partially Connected	Partially Connected	Not Connected	Not prone	No collection	Municipal Staff	No collection	Non-Motorable Kaccha	MORE THAN 5.0 K.M.	Non-Motorable Kaccha
182	Teli Bagan CC Rd.	Partially Connected	Partially Connected	Not Connected	15-30 days	Once in a month	Municipal Staff	Once in 15 days	Motorable Kaccha	10. K.M. TO 2.0 K.M.	Non-Motorable Kaccha
186	Teor Para	Partially Connected	Partially Connected	Not Connected	Not prone	Once in a month	Municipal Staff	Once in 15 days	Motorable Kaccha	0.5 TO 1.0 KM.	Non-Motorable Kaccha
77	1 No. Subhas Nagar	Fully Connected	Partially Connected	Not Connected	Upto 15 days	Once in a month	Municipal Staff	Once in 15 days	Motorable Pucca	MORE THAN 5.0 K.M.	Non-Motorable Pucca

SL.NO (1)	SLUM NAME (2)	Connectivity to city-wide Water supply system (3)	Connectivity to city-wide storm water Drainage System (4)	Connectivity To city-wide Sewerage System (5)	Whether the Slum is prone to Flooding due to rains (6)	Frequency of Garbage Disposal (7)	Arrangement of Garbage Disposal (8)	Frequency Of Clearance open drains (9)	Approach road/Lane/ Constructed path to the slum (10)	Distance from nearest Motorable Road (11)	Internal Road (12)
91	2 no. Subhas Nagar	Fully Connected	Partially Connected	Not Connected	More than a month	Once in a week	Municipal Staff	No collection	Motorable Pucca	MORE THAN 5.0 K.M.	Non-Motorable Pucca
33	Ambagan	Fully Connected	Partially Connected	Not Connected	Upto 7 days	Once in a week	Municipal Staff	Once in a week	Motorable Pucca	LESS THAN 0.5 KMS-1	Non-Motorable Kaccha
85	Debnath Pally, T.N. Banerjee Rd.	Fully Connected	Partially Connected	Not Connected	More than a month	No collection	Municipal Staff	No collection	Motorable Pucca	LESS THAN 0.5 KMS-1	Non-Motorable Kaccha
41	Gopal Charterjee Rd	Fully Connected	Partially Connected	Not Connected	Upto 15 days	Once in a week	Municipal Staff	Once in a week	Motorable Pucca	LESS THAN 0.5 KMS-1	Non-Motorable Pucca
75	Jayprakash Colony	Fully Connected	Partially Connected	Not Connected	Upto 15 days	Once in a month	Municipal Staff	Once in 15 days	Motorable Pucca	MORE THAN 5.0 K.M.	Non-Motorable Pucca
117	Kala Bagan	Fully Connected	Partially Connected	Not Connected	More than a month	Data Not Entered	Municipal Staff	No collection	Motorable Pucca	LESS THAN 0.5 KMS-1	Non-Motorable Kaccha
69	Raja Bustee, Sukhchar park	Fully Connected	Partially Connected	Not Connected	More than a month	Once in a month	Municipal Staff	Once in 15 days	Motorable Pucca	0.5 TO 1.0 K.M.	Non-Motorable Kaccha
42	Raja Ad.By Lane	Fully Connected	Partially Connected	Not Connected	Upto 7 days	Once in a week	Municipal Staff	Once in a week	Motorable Pucca	LESS THAN 0.5 KMS-1	Motorable Pucca
35	Saha Bagan	Fully Connected	Partially Connected	Not Connected	Upto 15 days	Once in a week	Municipal Staff	Once in a week	Motorable Pucca	LESS THAN 0.5 KMS-1	Non-Motorable Kaccha
34	Tejpal Nagar	Fully Connected	Partially Connected	Not Connected	Upto 15 days	Once in a week	Municipal Staff	Once in a week	Motorable Pucca	LESS THAN 0.5 KMS-1	Non-Motorable Kaccha
98	1 No. Town Colony	Fully Connected	Partially Connected	Not Connected	Upto 15 days	Once in a month	Municipal Staff	Once in 15 days	Motorable Pucca	LESS THAN 0.5 KMS-1	Non-Motorable Pucca
201	ADIBASHI PALLY PATHAGARH ROAD	Fully Connected	Partially Connected	Not Connected	Between 15-30 days	Once in 15 days	Municipal Staff	No Clearance	Motorable Pucca	Not available	Non-Motorable Pucca

SL.NO (1)	SLUM NAME (2)	Connectivity to city-wide Water supply system (3)	Connectivity to city-wide storm water Drainage System (4)	Connectivity To city-wide Sewerage System (5)	Whether the Slum is prone to Flooding due to rains (6)	Frequency of Garbage Disposal (7)	Arrangement of Garbage Disposal (8)	Frequency Of Clearance open drains (9)	Approach road/Lane/ Constructed path to the slum (10)	Distance from nearest Motorable Road (11)	Internal Road (12)
189	Adibashi Pally Harish Chandra Dutta Rd Slum	Fully Connected	Partially Connected	Not Connected	Upto 15 days	Once in a week	Municipal Staff	Once in 15 days	Motorable Pucca	MORE THAN 5.0 K.M.	Non-Motorable Pucca
92	Babur Bagan	Fully Connected	Partially Connected	Not Connected	Upto 15 days	Once in a week	Municipal Staff	Once in a week	Motorable Pucca	LESS THAN 0.5 KMS-1	Non-Motorable Pucca
200	M.N CHATTERJEE BYE LANE GHOSH PARA	Fully Connected	Partially Connected	Not Connected	Between 15-30 days	Once in 15 days	Municipal Staff	No Clearance	Motorable Pucca	Not available	Non-Motorable Kaccha
118	Ramkrishna Pally	Fully Connected	Partially Connected	Not Connected	Upto 15 days	Data Not Entered	Municipal Staff	Once in 15 days	Motorable Pucca	LESS THAN 0.5 KMS-1	Non-Motorable Pucca
31	T.N. Banarjee Rd.	Partially Connected	Partially Connected	Not Connected	Upto 15 days	Once in a week	Municipal Staff	Once in a week	Motorable Pucca	0.5 TO 1.0 KM.	Non-Motorable Pucca
32	Thakur Nitya Gopal Rd.	Partially Connected	Partially Connected	Not Connected	Upto 15 days	Once in a week	Municipal Staff	Once in a week	Motorable Pucca	LESS THAN 0.5 KMS-1	Non-Motorable Pucca
140	2 No. Town Colony	Partially Connected	Partially Connected	Not Connected	Upto 15 days	Once in a month	Municipal Staff	Once in 15 days	Motorable Pucca	0.5 TO 1.0 KM.	Non-Motorable Pucca
102	Adarsha Pally	Partially Connected	Partially Connected	Not Connected	Upto 15 days	Once in a month	Municipal Staff	Once in 15 days	Motorable Pucca	10. K.M. TO 2.0 K.M.	Non-Motorable Pucca
23	Ambagan	Partially Connected	Partially Connected	Not Connected	Upto 15 days	Once in a month	Municipal Staff	Once in 15 days	Motorable Pucca	10. K.M. TO 2.0 K.M.	Non-Motorable Pucca
139	Angels Nagar	Partially Connected	Partially Connected	Not Connected	Upto 15 days	Once in a month	Municipal Staff	Once in 15 days	Motorable Pucca	0.5 TO 1.0 KM.	Non-Motorable Pucca
141	Malo Para Bazar Para	Partially Connected	Partially Connected	Not Connected	Upto 15 days	Once in a month	Municipal Staff	Once in 15 days	Motorable Pucca	0.5 TO 1.0 KM.	Non-Motorable Pucca
106	Pal Para	Partially Connected	Partially Connected	Not Connected	Upto 15 days	Once in a month	Municipal Staff	Once in 15 days	Motorable Pucca	MORE THAN 5.0 K.M.	Non-Motorable Pucca

SL.NO (1)	SLUM NAME (2)	Connectivity to city-wide Water supply system (3)	Connectivity to city-wide storm water Drainage System (4)	Connectivity To city-wide Sewerage System (5)	Whether the Slum is prone to Flooding due to rains (6)	Frequency of Garbage Disposal (7)	Arrangement of Garbage Disposal (8)	Frequency Of Clearance open drains (9)	Approach road/Lane/ Constructed path to the slum (10)	Distance from nearest Motorable Road (11)	Internal Road (12)
116	Sarada Pally	Partially Connected	Partially Connected	Not Connected	Upto 15 days	Once in a month	Municipal Staff	Once in 15 days	Motorable Pucca	MORE THAN 5.0 K.M.	Non-Motorable Pucca
24	Vivekananda Colony	Partially Connected	Partially Connected	Not Connected	Upto 15 days	Once in a month	Municipal Staff	Once in 15 days	Motorable Pucca	10. K.M. TO 2.0 K.M.	Non-Motorable Pucca
142	Barabari	Partially Connected	Partially Connected	Not Connected	Upto 15 days	Once in a month	Municipal Staff	Once in 15 days	Motorable Pucca	0.5 TO 1.0 KM.	Non-Motorable Pucca
143	Chalpatti, T.N. Banerjee, Burning Ghat	Partially Connected	Partially Connected	Not Connected	Upto 15 days	Once in a month	Municipal Staff	Once in 15 days	Motorable Pucca	0.5 TO 1.0 KM.	Non-Motorable Pucca
113	Haladhar Basu Rd Das Colony, N.S. Rd.	Partially Connected	Partially Connected	Not Connected	Upto 15 days	Once in a month	Municipal Staff	Once in 15 days	Motorable Pucca	0.5 TO 1.0 KM.	Non-Motorable Pucca
152	Khudiram Bose Rd.	Partially Connected	Partially Connected	Not Connected	Upto 15 days	Once in a month	Municipal Staff	Once in 15 days	Motorable Pucca	0.5 TO 1.0 KM.	Non-Motorable Pucca
87	Trananath Banerjee Rd., Chand Dalal Ghat Rd.	Partially Connected	Partially Connected	Not Connected	Upto 15 days	Once in a month	Municipal Staff	Once in 15 days	Motorable Pucca	0.5 TO 1.0 KM.	Non-Motorable Pucca
192	Vivekananda Pally-5	Partially Connected	Partially Connected	Not Connected	Upto 15 days	Once in a month	Municipal Staff	Once in 15 days	Motorable Pucca	10. K.M. TO 2.0 K.M.	Non-Motorable Pucca
144	Changrar Bagan	Partially Connected	Partially Connected	Not Connected	Upto 15 days	Once in a week	Municipal Staff	Once in a week	Motorable Pucca	0.5 TO 1.0 KM.	Non-Motorable Kaccha
39	Elias, Kali Sahaya Mukherjee & N.N. Mukherjee Rd.	Partially Connected	Partially Connected	Not Connected	Upto 15 days	Once in a week	Municipal Staff	Once in a week	Motorable Pucca	MORE THAN 5.0 K.M.	Non-Motorable Kaccha
193	Haladhar Basu, N.N. Mukherjee, Khudiram Bose Rd.	Partially Connected	Partially Connected	Not Connected	Upto 15 days	Once in a week	Municipal Staff	Once in a week	Motorable Pucca	0.5 TO 1.0 KM.	Non-Motorable Kaccha
38	Nandy Bagan Adjoining H.M.C Rd.	Partially Connected	Partially Connected	Not Connected	Upto 15 days	Once in a month	Municipal Staff	Once in 15 days	Motorable Kaccha	2.0 K.M. TO 5.0 K.M.	Non-Motorable Kaccha

SL.NO (1)	SLUM NAME (2)	Connectivity to city-wide Water supply system (3)	Connectivity to city-wide storm water Drainage System (4)	Connectivity To city-wide Sewerage System (5)	Whether the Slum is prone to Flooding due to rains (6)	Frequency of Garbage Disposal (7)	Arrangement of Garbage Disposal (8)	Frequency Of Clearance open drains (9)	Approach road/Lane/ Constructed path to the slum (10)	Distance from nearest Motorable Road (11)	Internal Road (12)
81	Badamtola Kumorpara	Partially Connected	Partially Connected	Not Connected	Upto 15 days	No collection	Municipal Staff	Once in 15 days	Non motorable pucca	0.5 TO 1.0 KM.	Non-Motorable Kaccha
62	Izriel Colony	Partially Connected	Partially Connected	Not Connected	Upto 15 days	Once in a week	Municipal Staff	Once in a week	Non motorable pucca	LESS THAN 0.5 KMS-1	Non-Motorable Kaccha
51	New Bustee Phool Bagan	Partially Connected	Partially Connected	Not Connected	Upto 15 days	No collection	Municipal Staff	No collection	Non motorable pucca	MORE THAN 5.0 K.M.	Non-Motorable Kaccha
112	New Bustee	Partially Connected	Partially Connected	Not Connected	Upto 15 days	No collection	Municipal Staff	No collection	Non motorable pucca	LESS THAN 0.5 KMS-1	Non-Motorable Kaccha
86	Ram Kripal Bustee	Partially Connected	Partially Connected	Not Connected	Upto 15 days	No collection	Municipal Staff	Once in 15 days	Non motorable pucca	0.5 TO 1.0 KM.	Non-Motorable Kaccha
151	Rasiklal Sreemani	Partially Connected	Partially Connected	Not Connected	15-30 days	Once in a month	Municipal Staff	Data Not Entered	Non motorable pucca	10. K.M. TO 2.0 K.M.	Non-Motorable Kaccha
79	Samajseba Pally	Partially Connected	Partially Connected	Not Connected	Upto 15 days	No collection	Municipal Staff	No collection	Non motorable pucca	0.5 TO 1.0 KM.	Non-Motorable Kaccha
175	South West Pb Ghat Rd. Slum	Partially Connected	Partially Connected	Not Connected	15-30 days	Once in a week	Municipal Staff	Once in a week	Non motorable pucca	LESS THAN 0.5 KMS-1	Non-Motorable Kaccha
97	6 No. Mahajati Nagar Colony	Fully Connected	Partially Connected	Not Connected	Upto 7 days	Daily	Municipal Staff	Once in 15 days	Motorable Pucca	LESS THAN 0.5 KMS-1	Motorable Pucca
2	Agarpara Rail Bustee	Fully Connected	Partially Connected	Not Connected	Upto 7 days	No collection	Municipal Staff	No collection	Motorable Pucca	LESS THAN 0.5 KMS-1	Non-Motorable Kaccha
169	Aminmiya Bustee	Fully Connected	Partially Connected	Not Connected	Upto 7 days	Once in a month	Municipal Staff	Once in 15 days	Motorable Pucca	MORE THAN 5.0 K.M.	Non-Motorable Pucca
176	East Nirajan Sen Pally (Rabindra Kanan Beside Mousumi Hall)	Fully Connected	Partially Connected	Not Connected	Upto 7 days	Daily	Municipal Staff	Once in 15 days	Motorable Pucca	LESS THAN 0.5 KMS-1	Non-Motorable Pucca

SL.NO (1)	SLUM NAME (2)	Connectivity to city-wide Water supply system (3)	Connectivity to city-wide storm water Drainage System (4)	Connectivity To city-wide Sewerage System (5)	Whether the Slum is prone to Flooding due to rains (6)	Frequency of Garbage Disposal (7)	Arrangement of Garbage Disposal (8)	Frequency Of Clearance open drains (9)	Approach road/Lane/ Constructed path to the slum (10)	Distance from nearest Motorable Road (11)	Internal Road (12)
72	Matangini Hazra Pally	Fully Connected	Partially Connected	Not Connected	Not prone	Daily	Municipal Staff	Once in 15 days	Motorable Pucca	LESS THAN 0.5 KMS-1	Motorable Pucca
154	Niranjani Sen Pally	Fully Connected	Partially Connected	Not Connected	Upto 7 days	Daily	Municipal Staff	Once in 15 days	Motorable Pucca	LESS THAN 0.5 KMS-1	Non-Motorable Pucca
1	Panja Villa	Fully Connected	Partially Connected	Not Connected	Upto 7 days	Once in a month	Municipal Staff	Once in 15 days	Motorable Pucca	LESS THAN 0.5 KMS-1	Non-Motorable Kaccha
122	Tentul Tala	Fully Connected	Partially Connected	Not Connected	Upto 7 days	Once in a month	Municipal Staff	Once in 15 days	Motorable Pucca	LESS THAN 0.5 KMS-1	Non-Motorable Kaccha
96	Vivekananda Pally	Fully Connected	Partially Connected	Not Connected	Not prone	Once in a month	Municipal Staff	Once in 15 days	Motorable Pucca	LESS THAN 0.5 KMS-1	Non-Motorable Kaccha
15	3 No. Mahajati Nagar	Fully Connected	Partially Connected	Not Connected	Up to 15 days	Once in a week	Municipal Staff	Once in a week	Motorable Kaccha	0.5 TO 1.0 KM.	Motorable Kaccha
16	4 No. Mahajati Nagar	Fully Connected	Partially Connected	Not Connected	Up to 15 days	Once in a week	Municipal Staff	Once in 15 days	Motorable Kaccha	0.5 TO 1.0 KM.	Motorable Kaccha
17	5 No. Mahajati Nagar	Fully Connected	Partially Connected	Not Connected	Up to 15 days	Once in a week	Municipal Staff	Once in a week	Motorable Kaccha	0.5 TO 1.0 KM.	Motorable Kaccha
124	5 No. Mahajati Lebu Bagan	Fully Connected	Partially Connected	Not Connected	Up to 15 days	Once in 2 days	Municipal Staff	Once in a week	Motorable Kaccha	0.5 TO 1.0 KM.	Motorable Kaccha
18	Basanti Quartar	Not Connected	Not Connected	Not Connected	Up to 15 days	Once in a week	Municipal Staff	Once in a week	Non-Motorable Kaccha	0.5 TO 1.0 KM.	Non-Motorable Kaccha
19	Gol Bari	Fully Connected	Partially Connected	Not Connected	Up to 15 days	Once in a week	Municipal Staff	Once in a week	Motorable Kaccha	0.5 TO 1.0 KM.	Non-Motorable Kaccha
40	Mallick Bagan	Fully Connected	Partially Connected	Not Connected	Up to 15 days	Once in a week	Municipal Staff	Once in a week	Motorable Kaccha	0.5 TO 1.0 KM.	Motorable Kaccha

SL.NO (1)	SLUM NAME (2)	Connectivity to city-wide Water supply system (3)	Connectivity to city-wide storm water Drainage System (4)	Connectivity To city-wide Sewerage System (5)	Whether the Slum is prone to Flooding due to rains (6)	Frequency of Garbage Disposal (7)	Arrangement of Garbage Disposal (8)	Frequency Of Clearance open drains (9)	Approach road/Lane/ Constructed path to the slum (10)	Distance from nearest Motorable Road (11)	Internal Road (12)
20	Railway Bustee	Not Connected	Not Connected	Not Connected	More than a month	No collection	Municipal Staff	No collection	Non-Motorable Kaccha	0.5 TO 1.0 KM.	Non-Motorable Kaccha
89	2 No. Mahajati Colony	Partially Connected	Partially Connected	Not Connected	Upto 15 days	Once in a month	Municipal Staff	Once in 15 days	Motorable Kaccha	0.5 TO 1.0 KM.	Non-Motorable Pucca
173	Debendra Pally & Part of Subas Uddyan	Partially Connected	Partially Connected	Not Connected	Upto 15 days	Once in a month	Municipal Staff	Once in 15 days	Motorable Kaccha	0.5 TO 1.0 KM.	Non-Motorable Pucca
22	Fari Bagan Bustee	Partially Connected	Partially Connected	Not Connected	15-30 days	Once in a month	Municipal Staff	Once in 15 days	Non-Motorable Kaccha	0.5 TO 1.0 KM.	Non-Motorable Pucca
202	JANASEVA POTTERY NILGANI ROAD	Partially Connected	Partially Connected	Not Connected	Upto 15 days	Once in 15 days	Municipal Staff	Once in 15 days	Motorable Pucca	Not available	Non-Motorable Kaccha
78	Jayprakash Colony	Partially Connected	Partially Connected	Not Connected	Upto 15 days	Once in a month	Municipal Staff	Once in 15 days	Non-Motorable pucca	0.5 TO 1.0 KM.	Non-Motorable Pucca
93	Swasti Nagar	Partially Connected	Partially Connected	Not Connected	Upto 15 days	Once in a month	Municipal Staff	Once in 15 days	Motorable Pucca	2.0 K.M. TO 5.0 K.M.	Non-Motorable Pucca
109	Gandhi Nagar	Fully Connected	Fully Connected	Not Connected	More than a month	Once in a month	Municipal Staff	Once in 15 days	Motorable Pucca	LESS THAN 0.5 KMS-1	Motorable Pucca
126	Laha Bagan	Fully Connected	Fully Connected	Not Connected	More than a month	Once in a month	Municipal Staff	Once in 15 days	Motorable Pucca	LESS THAN 0.5 KMS-1	Motorable Pucca
123	Priti Nagar	Fully Connected	Partially Connected	Not Connected	Up to 15 days	Once in a month	Municipal Staff	Once in 15 days	Motorable Pucca	LESS THAN 0.5 KMS-1	Motorable Pucca
95	Indira Nagar ,11plot	Partially Connected	Not Connected	Not Connected	Upto 15 days	Once in a month	Municipal Staff	No collection	Non-Motorable Pucca	0.5 TO 1.0 KM.	Non-Motorable Pucca
60	New Colony, Sarat Pally, Dakshinayan	Partially Connected	Not Connected	Not Connected	Not prone	Once in a month	Municipal Staff	No collection	Non-Motorable Pucca	0.5 TO 1.0 KM.	Non-Motorable Pucca

SL.NO (1)	SLUM NAME (2)	Connectivity to city-wide Water supply system (3)	Connectivity to city-wide storm water Drainage System (4)	Connectivity To city-wide Sewerage System (5)	Whether the Slum is prone to Flooding due to rains (6)	Frequency of Garbage Disposal (7)	Arrangement of Garbage Disposal (8)	Frequency Of Clearance open drains (9)	Approach road/Lane/ Constructed path to the slum (10)	Distance from nearest Motorable Road (11)	Internal Road (12)
103	3 No. Govt. Colony RN Tagore Rd.	Partially Connected	Partially Connected	Not Connected	Upto 15 days	Data Not Entered	Municipal Staff	Data Not Entered	Motorable pucca	MORE THAN 5.0 K.M.	Non-Motorable Kaccha
107	4 No. Deshbandhu Nagar	Partially Connected	Partially Connected	Not Connected	Upto 15 days	Data Not Entered	Municipal Staff	Data Not Entered	Motorable pucca	MORE THAN 5.0 K.M.	Non-Motorable Kaccha
94	Aswini Dutta Rd.	Partially Connected	Partially Connected	Not Connected	Upto 15 days	Once in a week	Municipal Staff	Once in 15 days	Motorable pucca	0.5 TO 1.0 K.M.	Non-Motorable Kaccha
119	Seth Colony	Partially Connected	Partially Connected	Not Connected	Upto 15 days	Data Not Entered	Municipal Staff	Data Not Entered	Motorable pucca	MORE THAN 5.0 K.M.	Non-Motorable Kaccha
108	Deshbandhu Nagar	Fully Connected	Partially Connected	Not Connected	upto 15 days	Once in a week	Municipal Staff	Once in 15 days	Motorable pucca	LESS THAN 0.5 KMS-1	Motorable Pucca
36	Ekford Rd.	Fully Connected	Partially Connected	Not Connected	upto 15 days	Once in a month	Municipal Staff	Once in 15 days	Motorable pucca	MORE THAN 5.0 K.M.	Non-Motorable Kaccha
150	Nabin Pally	Fully Connected	Partially Connected	Not Connected	Not prone	Once in a month	Municipal Staff	Once in 15 days	Motorable pucca	LESS THAN 0.5 KMS-1	Motorable Pucca
66	Prajatantra Pally	Fully Connected	Partially Connected	Not Connected	Not prone	Once in a week	Municipal Staff	Once in 15 days	Motorable pucca	LESS THAN 0.5 KMS-1	Motorable Pucca
65	Dakshin Santi Nagar	Partially Connected	Partially Connected	Not Connected	More than a month	No collection	Municipal Staff	No collection	Motorable Pucca	0.5 TO 1.0 K.M.	Non-Motorable Pucca
74	Paschim Panshila, Sadhur More	Partially Connected	Partially Connected	Not Connected	More than a month	Daily	Municipal Staff	Once in 15 days	Motorable Pucca	LESS THAN 0.5 KMS-1	Non-Motorable Pucca
101	Prantik	Partially Connected	Partially Connected	Not Connected	More than a month	No collection	Municipal Staff	No collection	Motorable Pucca	0.5 TO 1.0 K.M.	Non-Motorable Pucca
82	Priya Nagar	Partially Connected	Partially Connected	Not Connected	More than a month	Once in a week	Municipal Staff	Once in 15 days	Motorable Pucca	0.5 TO 1.0 K.M.	Non-Motorable Pucca

SL.NO (1)	SLUM NAME (2)	Connectivity to city-wide Water supply system (3)	Connectivity to city-wide storm water Drainage System (4)	Connectivity To city-wide Sewerage System (5)	Whether the Slum is prone to Flooding due to rains (6)	Frequency of Garbage Disposal (7)	Arrangement of Garbage Disposal (8)	Frequency Of Clearance open drains (9)	Approach road/Lane/ Constructed path to the slum (10)	Distance from nearest Motorable Road (11)	Internal Road (12)
125	Rani Rashmoni Nagar	Partially Connected	Partially Connected	Not Connected	Upto 15 days	Once in 2 days	Municipal Staff	Once in 2 days	Motorable Pucca	LESS THAN 0.5 KMS-1	Non-Motorable Pucca
115	Santi Nagar Canal Rd 1	Partially Connected	Partially Connected	Not Connected	More than a month	Once in a week	Municipal Staff	No collection	Motorable Pucca	LESS THAN 0.5 KMS-1	Non-Motorable Pucca
47	Satadal Pally 1	Partially Connected	Partially Connected	Not Connected	More than a month	No collection	Municipal Staff	No collection	Motorable Pucca	0.5 TO 1.0 KM.	Non-Motorable Pucca
27	1 No. DB Nagar(A to E Block)	Partially Connected	Partially Connected	Not Connected	15-30 days	Once in a month	Municipal Staff	Once in 15 days	Non-Motorable Pucca	2.0 K.M. TO 5.0 K.M.	Non-Motorable Pucca
80	Gostha Kanan School Rd.	Partially Connected	Partially Connected	Not Connected	Upto 7 days	Data Not Entered	Municipal Staff	Data Not Entered	Non-Motorable Pucca	2.0 K.M. TO 5.0 K.M.	Non-Motorable Pucca
162	Moti Nagar,Phu/bagan	Partially Connected	Partially Connected	Not Connected	15-30 days	Once in a month	Municipal Staff	No collection	Non-Motorable Pucca	2.0 K.M. TO 5.0 K.M.	Non-Motorable Pucca
156	Bankim Ghar	Partially Connected	Partially Connected	Not Connected	Not prone	Once in a month	Municipal Staff	Once in 15 days	Motorable Pucca	MORE THAN 5.0 K.M.	Non-Motorable Pucca
99	Bankim Pally	Partially Connected	Partially Connected	Not Connected	Not prone	Once in 2 days	Municipal Staff	Once in 15 days	Motorable Pucca	MORE THAN 5.0 K.M.	Non-Motorable Pucca
136	Chatterjee Nagar	Partially Connected	Partially Connected	Not Connected	More than a month	Once in a month	Municipal Staff	Data Not Entered	Motorable Pucca	0.5 TO 1.0 KM.	Non-Motorable Pucca
137	1 No. Deshbandhu Nagar E Block	Partially Connected	Partially Connected	Not Connected	Not prone	Data Not Entered	Municipal Staff	Data Not Entered	Motorable Pucca	LESS THAN 0.5 KMS-1	Non-Motorable Pucca
114	Subhas Road Nandan Kanan	Partially Connected	Partially Connected	Not Connected	Not prone	Once in a week	Municipal Staff	No collection	Motorable Pucca	LESS THAN 0.5 KMS-1	Non-Motorable Pucca
157	Udayan Pally,Kanchan Garh	Partially Connected	Partially Connected	Not Connected	Not prone	Once in a week	Municipal Staff	No collection	Motorable Pucca	LESS THAN 0.5 KMS-1	Non-Motorable Pucca

SL.NO (1)	SLUM NAME (2)	Connectivity to city-wide Water supply system (3)	Connectivity to city-wide storm water Drainage System (4)	Connectivity To city-wide Sewerage System (5)	Whether the Slum is prone to Flooding due to rains (6)	Frequency of Garbage Disposal (7)	Arrangement of Garbage Disposal (8)	Frequency Of Clearance open drains (9)	Approach road/Lane/ Constructed path to the slum (10)	Distance from nearest Motorable Road (11)	Internal Road (12)
195	Aurobinda Pally	Partially Connected	Partially Connected	Not Connected	Upto 15 days	Once in 2 days	Municipal Staff	Once in 2 days	Motorable Pucca	0.5 TO 1.0 KM.	Non-Motorable Pucca
26	Ghosh Para	Partially Connected	Partially Connected	Not Connected	Upto 15 days	Once in a month	Municipal Staff	Once in 15 days	Motorable Pucca	0.5 TO 1.0 KM.	Non-Motorable Pucca
155	Jugni Para	Not Connected	Partially Connected	Not Connected	15-30 days	Once in a week	Municipal Staff	Once in a week	Motorable Pucca	MORE THAN 5.0 K.M.	Non-Motorable Pucca
100	R.N. Avenue	Partially Connected	Partially Connected	Not Connected	15-30 days	Once in a month	Municipal Staff	Once in 15 days	Motorable Pucca	10. K.M. TO 2.0 K.M.	Non-Motorable Pucca
25	Sarani Sangha Bastee	Partially Connected	Partially Connected	Not Connected	Upto 15 days	Once in a month	Municipal Staff	Once in 15 days	Motorable Pucca	LESS THAN 0.5 KMS-1 MORE	Non-Motorable Pucca
172	Ananda Nagar,Talbagan	Partially Connected	Partially Connected	Not Connected	Upto 15 days	Data Not Entered	Municipal Staff	Data Not Entered	Motorable Pucca	THAN 5.0 K.M.	Non-Motorable Pucca
170	Ananda Pally	Partially Connected	Partially Connected	Not Connected	Upto 15 days	Data Not Entered	Municipal Staff	Data Not Entered	Motorable Pucca	MORE THAN 5.0 K.M.	Non-Motorable Pucca
138	Milangarh Dhanmath,Palpara	Partially Connected	Partially Connected	Not Connected	Upto 15 days	Data Not Entered	Municipal Staff	Data Not Entered	Motorable Pucca	MORE THAN 5.0 K.M.	Non-Motorable Pucca
171	Nabinachal	Partially Connected	Partially Connected	Not Connected	Upto 15 days	Data Not Entered	Municipal Staff	Data Not Entered	Motorable Pucca	MORE THAN 5.0 K.M.	Non-Motorable Pucca
57	Ramkrishna Pally,Calvert	Partially Connected	Partially Connected	Not Connected	Upto 15 days	Data Not Entered	Municipal Staff	Data Not Entered	Motorable Pucca	MORE THAN 5.0 K.M.	Non-Motorable Pucca
88	Sarada Pally,25plot	Partially Connected	Partially Connected	Not Connected	Upto 15 days	Data Not Entered	Municipal Staff	Data Not Entered	Motorable Pucca	MORE THAN 5.0 K.M.	Non-Motorable Pucca
101	Uttar Natagarh khalpar	Partially Connected	Partially Connected	Not Connected	Not prone	Data Not Entered	Municipal Staff	Data Not Entered	Motorable Pucca	MORE THAN 5.0 K.M.	Non-Motorable Pucca

SL.NO (1)	SLUM NAME (2)	Connectivity to city-wide Water supply system (3)	Connectivity to city-wide storm water Drainage System (4)	Connectivity To city-wide Sewerage System (5)	Whether the Slum is prone to Flooding due to rains (6)	Frequency of Garbage Disposal (7)	Arrangement of Garbage Disposal (8)	Frequency Of Clearance open drains (9)	Approach road/Lane/ Constructed path to the slum (10)	Distance from nearest Motorable Road (11)	Internal Road (12)
46	Mahendra Nagar Dhanmath	Partially Connected	Partially Connected	Not Connected	Upto 15 days	Once in a week	Municipal Staff	Once in a week	Motorable Pucca	LESS THAN 0.5 KMS-1	Non-Motorable Pucca
28	Agnisikha Pally, Panchanantala	Partially Connected	Partially Connected	Not Connected	15-30 days	No collection	Municipal Staff	No collection	Motorable Kaccha	MORE THAN 5.0 K.M.	Non-Motorable Pucca
61	Krishna Pur Road(West) Bye Lane	Partially Connected	Partially Connected	Not Connected	15-30 days	Once in a month	Municipal Staff	Once in 15 days	Non-Motorable Kaccha	LESS THAN 0.5 KMS-1	Non-Motorable Kaccha
67	Milangarh Dhanmath, Milangarh	Partially Connected	Partially Connected	Not Connected	15-30 days	Once in a month	Municipal Staff	Once in 15 days	Motorable Kaccha	LESS THAN 0.5 KMS-1	Non-Motorable Pucca
30	Narendra Pally, Krishnapur Bye Lane	Partially Connected	Not Connected	Not Connected	15-30 days	Once in a month	Municipal Staff	No collection	Non-Motorable Kaccha	MORE THAN 5.0 K.M.	Non-Motorable Pucca
29	Sukanta Pally, Krishnapur Main Road	Partially Connected	Not Connected	Not Connected	15-30 days	Once in a month	Municipal Staff	Once in 15 days	Non-Motorable Pucca	2.0 K.M. TO 5.0 K.M.	Non-Motorable Pucca
131	Naba Pally	Fully Connected	Partially Connected	Not Connected	15-30 days	Once in a month	Municipal Staff	Once in 15 days	Motorable Kaccha	0.5 TO 1.0 KM.	Motorable Kaccha
132	Nabarun Pally	Fully Connected	Partially Connected	Not Connected	15-30 days	Once in a month	Municipal Staff	Once in 15 days	Motorable Kaccha	MORE THAN 5.0 K.M.	Non-Motorable Pucca
37	S.N.Dutta Rd.	Fully Connected	Partially Connected	Not Connected	Upto 15 days	Once in a week	Municipal Staff	Once in 15 days	Motorable Kaccha	LESS THAN 0.5 KMS-1	Motorable Pucca
130	Trinath Colony	Fully Connected	Fully Connected	Not Connected	Not prone	Once in a month	Municipal Staff	Once in 15 days	Motorable Kaccha	10. K.M. TO 2.0 K.M.	Motorable Kaccha
104	Ramchandrapur Uttar pally	Partially Connected	Partially Connected	Not Connected	15-30 days	Data Not Entered	Municipal Staff	Data Not Entered	Motorable Pucca	LESS THAN 0.5 KMS-1	Motorable Pucca
111	Ramchandrapur	Partially Connected	Partially Connected	Not Connected	15-30 days	Data Not Entered	Municipal Staff	Once in 15 days	Motorable Pucca	LESS THAN 0.5 KMS-1	Motorable Pucca

SL.NO (1)	SLUM NAME (2)	Connectivity to city-wide Water supply system (3)	Connectivity to city-wide storm water Drainage System (4)	Connectivity To city-wide Sewerage System (5)	Whether the Slum is prone to Flooding due to rains (6)	Frequency of Garbage Disposal (7)	Arrangement of Garbage Disposal (8)	Frequency Of Clearance open drains (9)	Approach road/Lane/ Constructed path to the slum (10)	Distance from nearest Motorable Road (11)	Internal Road (12)
166	Debayan	Partially Connected	Partially Connected	Not Connected	15-30 days	Data Not Entered	Municipal Staff	Data Not Entered	Motorable Kaccha	LESS THAN 0.5 KMS-1	Motorable Kaccha
165	Simul Tala	Partially Connected	Partially Connected	Not Connected	15-30 days	Once in a month	Municipal Staff	Once in 15 days	Non-Motorable Kaccha	0.5 TO 1.0 KM.	Motorable Kaccha
163	Sukanta Pally	Partially Connected	Partially Connected	Not Connected	15-30 days	Once in a month	Municipal Staff	Once in 15 days	Motorable Kaccha	LESS THAN 0.5 KMS-1	Motorable Kaccha
164	Tara Pukur(West)	Partially Connected	Partially Connected	Not Connected	15-30 days	Once in a month	Municipal Staff	Once in 15 days	Motorable Kaccha	LESS THAN 0.5 KMS-1	Motorable Kaccha
188	Adarsha Nagar	Partially Connected	Partially Connected	Not Connected	15-30 days	Once in a week	Municipal Staff	Once in a week	Motorable Kaccha	0.5 TO 1.0 KM.	Motorable Kaccha
153	New Adarsha Nagar	Partially Connected	Partially Connected	Not Connected	15-30 days	Once in a month	Municipal Staff	Once in 15 days	Non-Motorable Kaccha	LESS THAN 0.5 KMS-1	Non-Motorable Kaccha
10	Matangini Hazra Rd.	Partially Connected	Partially Connected	Not Connected	Not prone	Data Not Entered	Municipal Staff	Data Not Entered	Non-Motorable Kaccha	MORE THAN 5.0 K.M.	Non-Motorable Kaccha
134	Naba Pally	Not Connected	Partially Connected	Not Connected	More than a month	No collection	Municipal Staff	Once in 15 days	Non-Motorable Kaccha	LESS THAN 0.5 KMS-1	Non-Motorable Kaccha
9	Rambalir Math APC Rd.	Partially Connected	Partially Connected	Not Connected	More than a month	Once in a month	Municipal Staff	Once in 15 days	Non-Motorable Pucca	2.0 K.M. TO 5.0 K.M.	Non-Motorable Pucca
133	Ushumpur Pally	Not Connected	Partially Connected	Not Connected	Up to 15 days	Once in 2 days	Municipal Staff	Once in 15 days	Motorable Kaccha	LESS THAN 0.5 KMS-1	Motorable Kaccha
45	Ushumpur Rabindra Nagar	Not Connected	Partially Connected	Not Connected	Up to 15 days	Once in a week	Municipal Staff	Once in 15 days	Non-Motorable Kaccha	MORE THAN 5.0 K.M.	Motorable Kaccha
76	Uttarapally Shib Bhatak Rd.	Not Connected	Partially Connected	Not Connected	More than a month	Once in a month	Municipal Staff	Once in 15 days	Non-Motorable Kaccha	LESS THAN 0.5 KMS-1	Motorable Pucca

SL.NO (1)	SLUM NAME (2)	Connectivity to city-wide Water supply system (3)	Connectivity to city-wide storm water Drainage System (4)	Connectivity To city-wide Sewerage System (5)	Whether the Slum is prone to Flooding due to rains (6)	Frequency of Garbage Disposal (7)	Arrangement of Garbage Disposal (8)	Frequency Of Clearance open drains (9)	Approach road/Lane/ Constructed path to the slum (10)	Distance from nearest Motorable Road (11)	Internal Road (12)
145	Azad Hind Nagar BL 2 ,3, BL A, B, BL 5	Partially Connected	Partially Connected	Not Connected	15-30 days	Once in a week	Municipal Staff	Once in 15 days	Motorable Kaccha	LESS THAN 0.5 KMS-1	Non-Motorable Kaccha
147	Sankata Pally,Natya Para, Adibashi Para	Partially Connected	Partially Connected	Not Connected	15-30 days	Once in a week	Municipal Staff	Once in 15 days	Motorable Kaccha	LESS THAN 0.5 KMS-1	Non-Motorable Kaccha
148	Saral Pally 1	Partially Connected	Partially Connected	Not Connected	More than a month	Once in a month	Municipal Staff	Once in 15 days	Motorable Kaccha	LESS THAN 0.5 KMS-1	Non-Motorable Kaccha
146	South Subhas Nagar	Partially Connected	Partially Connected	Not Connected	15-30 days	Once in a week	Municipal Staff	Once in 15 days	Motorable Kaccha	LESS THAN 0.5 KMS-1	Non-Motorable Kaccha
73	Subhas Nagar Jheel Paar	Partially Connected	Partially Connected	Not Connected	More than a month	Once in a week	Municipal Staff	Once in 15 days	Motorable Kaccha	LESS THAN 0.5 KMS-1	Non-Motorable Kaccha
187	Tarapurkur Jananagari Kalaban	Partially Connected	Partially Connected	Not Connected	Not prone	Data Not Entered	Municipal Staff	Data Not Entered	Non-Motorable Kaccha	THAN 5.0 K.M.	Non-Motorable Kaccha
177	Uttar Subhas Nagar	Partially Connected	Partially Connected	Not Connected	More than a month	Once in a week	Municipal Staff	Once in a week	Motorable Kaccha	LESS THAN 0.5 KMS-1	Motorable Kaccha
12	Ghola Sankata Pally(Mallick Bagan)	Partially Connected	Not Connected	Not Connected	Upto 15 days	Once in a week	Municipal Staff	Once in a week	Non-Motorable Kaccha	LESS THAN 0.5 KMS-1	Non-Motorable Pucca
50	Keora Para	Partially Connected	Not Connected	Not Connected	Upto 15 days	Once in a week	Municipal Staff	Once in a week	Motorable Pucca	LESS THAN 0.5 KMS-1	Non-Motorable Pucca
149	Muslim Para	Partially Connected	Not Connected	Not Connected	Upto 15 days	Once in a week	Municipal Staff	Once in a week	Non-Motorable Pucca	LESS THAN 0.5 KMS-1	Non-Motorable Pucca
13	Nilachal(Marwari Bagan)	Partially Connected	Partially Connected	Not Connected	Upto 15 days	Once in a week	Municipal Staff	Once in a week	Motorable Pucca	LESS THAN 0.5 KMS-1	Non-Motorable Pucca
135	Purbachal B Block	Partially Connected	Not Connected	Not Connected	Upto 15 days	Once in 2 days	Municipal Staff	Once in 2 days	Non-Motorable Pucca	LESS THAN 0.5 KMS-1	Non-Motorable Pucca

SL.NO (1)	SLUM NAME (2)	Connectivity to city-wide Water supply system (3)	Connectivity to city-wide storm water Drainage System (4)	Connectivity To city-wide Sewerage System (5)	Whether the Slum is prone to Flooding due to rains (6)	Frequency of Garbage Disposal (7)	Arrangement of Garbage Disposal (8)	Frequency Of Clearance open drains (9)	Approach road/Lane/ Constructed path to the slum (10)	Distance from nearest Motorable Road (11)	Internal Road (12)
11	Purbachal C Block	Partially Connected	Not Connected	Not Connected	Upto 15 days	Once in a week	Municipal Staff	Once in a week	Motorable Pucca	LESS THAN 0.5 KMS-1	Non-Motorable Pucca
14	Purbachal Shree Nagar	Partially Connected	Not Connected	Not Connected	Upto 15 days	Once in a week	Municipal Staff	Once in a week	Motorable Pucca	LESS THAN 0.5 KMS-1	Non-Motorable Pucca
64	Udaytirtha	Partially Connected	Not Connected	Not Connected	Upto 15 days	Once in a week	Municipal Staff	Once in a week	Motorable Pucca	LESS THAN 0.5 KMS-1	Non-Motorable Pucca
56	Khudiram Pally	Partially Connected	Partially Connected	Not Connected	15-30 days	Once in a week	Municipal Staff	Once in 15 days	Non-Motorable Kaccha	2.0 K.M. TO 5.0 K.M.	Non-Motorable Kaccha
59	Musalman Para	Partially Connected	Partially Connected	Not Connected	Not prone	Once in a week	Municipal Staff	Once in 15 days	Non-Motorable Kaccha	10. K.M. TO 2.0 K.M.	Non-Motorable Kaccha
71	Purbachal D Block	Partially Connected	Partially Connected	Not Connected	15-30 days	Once in a week	Municipal Staff	Once in 15 days	Non-Motorable Kaccha	10. K.M. TO 2.0 K.M.	Non-Motorable Kaccha
84	Ramkrishnapur	Partially Connected	Partially Connected	Not Connected	Upto 15 days	Once in a week	Municipal Staff	Once in 15 days	Non-Motorable Kaccha	10. K.M. TO 2.0 K.M.	Non-Motorable Kaccha
174	Shree Nagar	Partially Connected	Partially Connected	Not Connected	Not prone	Once in a week	Municipal Staff	Once in 15 days	Non-Motorable Kaccha	10. K.M. TO 2.0 K.M.	Non-Motorable Kaccha
70	Vidyasagar Pally	Partially Connected	Partially Connected	Not Connected	15-30 days	Once in a week	Municipal Staff	Once in 15 days	Non-Motorable Kaccha	MORE THAN 5.0 K.M.	Non-Motorable Kaccha
127	Amara Puri	Partially Connected	Partially Connected	Not Connected	15-30 days	Once in a month	Municipal Staff	Once in 15 days	Motorable Pucca	LESS THAN 0.5 KMS-1	Motorable Pucca
63	Milangarh	Partially Connected	Partially Connected	Not Connected	Upto 15 days	Data Not Entered	Municipal Staff	Once in 15 days	Non-Motorable Kaccha	10. K.M. TO 2.0 K.M.	Non-Motorable Kaccha
160	Netaji Pally	Partially Connected	Partially Connected	Not Connected	15-30 days	Once in a month	Municipal Staff	Once in 15 days	Motorable Pucca	LESS THAN 0.5 KMS-1	Motorable Pucca

SL.NO (1)	SLUM NAME (2)	Connectivity to city-wide Water supply system (3)	Connectivity to city-wide storm water Drainage System (4)	Connectivity To city-wide Sewerage System (5)	Whether the Slum is prone to Flooding due to rains (6)	Frequency of Garbage Disposal (7)	Arrangement of Garbage Disposal (8)	Frequency Of Clearance open drains (9)	Approach road/Lane/ Constructed path to the slum (10)	Distance from nearest Motorable Road (11)	Internal Road (12)
168	Nibaranpur Md. K.C Rd.	Partially Connected	Partially Connected	Not Connected	Upto 15 days	Once in a month	Municipal Staff	Once in 15 days	Motorable Pucca	LESS THAN 0.5 KMS-1	Motorable Pucca
159	Prasanna Nagar	Partially Connected	Partially Connected	Not Connected	15-30 days	Once in a month	Municipal Staff	Once in 15 days	Motorable Pucca	LESS THAN 0.5 KMS-1	Motorable Pucca
54	Rupayan	Partially Connected	partially Connected	Not Connected	Upto 15 days	Once in a month	Municipal Staff	Once in 15 days	Non-Motorable Pucca	MORE THAN 5.0 K.M.	Non-Motorable Pucca
167	Subarna pur	Partially Connected	Partially Connected	Not Connected	15-30 days	Once in a month	Municipal Staff	No collection	Motorable Pucca	LESS THAN 0.5 KMS-1	Motorable Kaccha
196	Sukanta Pally	Partially Connected	Partially Connected	Not Connected	Upto 15 days	Once in a month	Municipal Staff	Once in 15 days	Motorable Pucca	LESS THAN 0.5 KMS-1	Motorable Pucca
158	Tirtha Bharati	Fully Connected	Partially Connected	Not Connected	Upto 7 days	Once in a month	Municipal Staff	Once in 15 days	Motorable Pucca	LESS THAN 0.5 KMS-1	Non-Motorable Kaccha
83	Ghola Bus Stand Adibasi Pally	Partially Connected	Partially Connected	Not Connected	Upto 15 days	Once in a month	Municipal Staff	Once in a week	Non-Motorable Pucca	MORE THAN 5.0 K.M.	Non-Motorable Pucca
180	C Block	Partially Connected	Partially Connected	Not Connected	Upto 15 days	Once in a week	Municipal Staff	Once in 15 days	Motorable Kaccha	LESS THAN 0.5 KMS-1	Motorable Kaccha
190	Aloka Puri	Not Connected	Not Connected	Not Connected	Upto 15 days	Data Not Entered	Municipal Staff	Data Not Entered	Non-Motorable Kaccha	MORE THAN 5.0 K.M.	Non motorable Kaccha
105	Amulya Rameswar Nagar	Partially Connected	Partially Connected	Not Connected	Upto 15 days	Once in 2 days	Municipal Staff	Once in 15 days	Motorable Pucca	MORE THAN 5.0 K.M.	Motorable Kaccha
110	Banamali Karmakar Rd.	Partially Connected	Partially Connected	Not Connected	Upto 15 days	Once in 2 days	Municipal Staff	Once in 15 days	Motorable Pucca	MORE THAN 5.0 K.M.	Motorable Kaccha
43	Dhikshin Natagarh	Fully Connected	Partially Connected	Not Connected	Upto 15 days	Data Not Entered	Municipal Staff	Once in 15 days	Motorable Kaccha	0.5 TO 1.0 K.M.	Motorable Kaccha

SL.NO (1)	SLUM NAME (2)	Connectivity to city-wide Water supply system (3)	Connectivity to city-wide storm water Drainage System (4)	Connectivity To city-wide Sewerage System (5)	Whether the Slum is prone to Flooding due to rains (6)	Frequency of Garbage Disposal (7)	Arrangement of Garbage Disposal (8)	Frequency Of Clearance open drains (9)	Approach road/Lane/ Constructed path to the slum (10)	Distance from nearest Motorable Road (11)	Internal Road (12)
121	Matri Pally	Partially Connected	Partially Connected	Not Connected	Upto 15 days	Once in 2 days	Municipal Staff	Once in 15 days	Motorable Pucca	MORE THAN 5.0 K.M.	Motorable Kaccha
44	Tanti Para	Fully Connected	Partially Connected	Not Connected	Upto 15 days	Data Not Entered	Municipal Staff	Once in 15 days	Motorable Kaccha	0.5 TO 1.0 KM.	Motorable Kaccha
5	Bidhan Pally	Fully Connected	Partially Connected	Not Connected	Upto 15 days	Once in a month	Municipal Staff	Once in 15 days	Motorable Pucca	LESS THAN 0.5 KMS-1	Motorable Kaccha
3	Bose Pukur	Fully Connected	Partially Connected	Not Connected	Upto 15 days	Once in a month	Municipal Staff	Once in 15 days	Motorable Pucca	LESS THAN 0.5 KMS-1	Motorable Pucca
7	AM Rd.,Purbachal	Fully Connected	Partially Connected	Not Connected	Upto 15 days	Once in a month	Municipal Staff	Once in 15 days	Motorable Pucca	LESS THAN 0.5 KMS-1	Non-Motorable Pucca
8	Chandraloke	Fully Connected	Partially Connected	Not Connected	Upto 15 days	Once in a month	Municipal Staff	Once in 15 days	Motorable Pucca	LESS THAN 0.5 KMS-1	Non-Motorable Kaccha
4	East Parthapur	Fully Connected	Partially Connected	Not Connected	Upto 15 days	Once in a month	Municipal Staff	Once in 15 days	Motorable Pucca	MORE THAN 5.0 K.M.	Non-Motorable Pucca
129	Gouranga Nagar	Partially Connected	Partially Connected	Not Connected	Upto 15 days	Once in a month	Municipal Staff	Once in 15 days	Motorable Pucca	LESS THAN 0.5 KMS-1	Non-Motorable Kaccha
191	Jamindar Para	Fully Connected	Partially Connected	Not Connected	Upto 15 days	Once in a week	Municipal Staff	Once in 15 days	Motorable Pucca	LESS THAN 0.5 KMS-1	Motorable Pucca
128	Panch Kari Sadhuka Rd.	Fully Connected	Partially Connected	Not Connected	Upto 15 days	Once in 2 days	Municipal Staff	Once in 15 days	Motorable Pucca	LESS THAN 0.5 KMS-1	Non-Motorable Kaccha
58	Sarat Pally	Fully Connected	Partially Connected	Not Connected	Upto 15 days	Once in a month	Municipal Staff	Once in 15 days	Motorable Pucca	LESS THAN 0.5 KMS-1	Motorable Pucca
6	Shaymasree Pally, Ananda Nagar	Fully Connected	Partially Connected	Not Connected	Upto 15 days	Once in a month	Municipal Staff	Once in 15 days	Motorable Pucca	LESS THAN 0.5 KMS-1	Motorable Kaccha

SL.NO (1)	SLUM NAME (2)	Connectivity to city-wide Water supply system (3)	Connectivity to city-wide storm water Drainage System (4)	Connectivity To city-wide Sewerage System (5)	Whether the Slum is prone to Flooding due to rains (6)	Frequency of Garbage Disposal (7)	Arrangement of Garbage Disposal (8)	Frequency Of Clearance open drains (9)	Approach road/Lane/ Constructed path to the slum (10)	Distance from nearest Motorable Road (11)	Internal Road (12)
53	Sree Pally	Fully Connected	Partially Connected	Not Connected	Upto 15 days	Once in a month	Municipal Staff	Once in 15 days	Motorable Pucca	LESS THAN 0.5 KMS-1	Motorable Pucca
55	Sree Ramnagar	Fully Connected	Partially Connected	Not Connected	Upto 15 days	Once in a month	Municipal Staff	Once in 15 days	Motorable Pucca	LESS THAN 0.5 KMS-1	Motorable Pucca
194	Surya Sen Nagar	Fully Connected	Partially Connected	Not Connected	Upto 15 days	Once in a month	Municipal Staff	Once in 15 days	Motorable Pucca	LESS THAN 0.5 KMS-1	Non-Motorable Pucca
179	Barua Para	Partially Connected	Partially Connected	Not Connected	Upto 15 days	No collection	Municipal Staff	Once in 15 days	Non-Motorable Pucca	2.0 K.M. TO 5.0 K.M.	Non-Motorable Kaccha
68	Krishnapur Rd. , Kalyan Samiti, Adibashi Para	Partially Connected	Partially Connected	Not Connected	Upto 15 days	Once in 2 days	Municipal Staff	Data Not Entered	Non-Motorable Pucca	LESS THAN 0.5 KMS-1	Non-Motorable Kaccha
48	Mullickpara & Binoy Bustee	Fully Connected	Partially Connected	Not Connected	Upto 15 days	Once in a week	Municipal Staff	Once in 15 days	Motorable Pucca	0.5 TO 1.0 KM.	Non-Motorable Kaccha
178	Newaz Para	Fully Connected	Partially Connected	Not Connected	Upto 15 days	Once in a month	Municipal Staff	Once in 15 days	Non-Motorable Pucca	10. K.M. TO 2.0 K.M.	Non-Motorable Kaccha
161	Netaji Nagar	Fully Connected	Partially Connected	Not Connected	Not prone	Once in a week	Municipal Staff	Data Not Entered	Non-Motorable Pucca	MORE THAN 5.0 K.M.	Non-Motorable Kaccha
52	S.N.Rd,MabinPally,Parthapur,RabindraPally,SarajaniPally	Partially Connected	Partially Connected	Not Connected	15-30 days	Once in a month	Municipal Staff	Once in 15 days	Motorable Pucca	0.5 TO 1.0 KM.	Motorable Pucca
21	Sitalatala	Fully Connected	Partially Connected	Not Connected	Upto 15 days	No collection	Municipal Staff	Data Not Entered	Non-Motorable Pucca	MORE THAN 5.0 K.M.	Non-Motorable Kaccha
49	Tarun Pally-Bishnupur	Partially Connected	Partially Connected	Not Connected	15-30 days	Once in a week	Municipal Staff	Once in 15 days	Non-Motorable Pucca	LESS THAN 0.5 KMS-1	Non-Motorable Kaccha
203	Kashari Bagan	Fully Connected	Fully Connected	Not Connected	Upto 15 days	Once in 15 days	Municipal Staff	Once in 15 days	Motorable Pucca	Not available	Non-Motorable Pucca

SL.NO (1)	SLUM NAME (2)	Connectivity to city-wide Water supply system (3)	Connectivity to city-wide storm water Drainage System (4)	Connectivity To city-wide Sewerage System (5)	Whether the Slum is prone to Flooding due to rains (6)	Frequency of Garbage Disposal (7)	Arrangement of Garbage Disposal (8)	Frequency Of Clearance open drains (9)	Approach road/Lane/ Constructed path to the slum (10)	Distance from nearest Motorable Road (11)	Internal Road (12)
205	Bastuhara Bazar	Not Connected	Not Connected	Not Connected	Upto 15 days	No collection	Municipal Staff	No Clearance	Motorable Pucca	Not available	Non-Motorable Kaccha
204	Gokul Singh Nagar	Partially Connected	Partially Connected	Not Connected	Upto 15 days	Once in a week	Municipal Staff	Once in a week	Motorable Pucca	Not available	Non-Motorable Pucca
206	Sahid colony	Partially Connected	Partially Connected	Not Connected	Upto 15 days	Once in a week	Municipal Staff	Once in a week	Motorable Pucca	Not available	Motorable Pucca
208	Kundu Bagan	Fully Connected	Partially Connected	Not Connected	Upto 15 days	Once in 15 days	Municipal Staff	Once in 15 days	Motorable Pucca	LESS THAN 0.5 KMS-1	Motorable Pucca
207	Sukhchar Bazar + Babon Khan Mosque	Not Connected	Not Connected	Not Connected	Upto 15 days	Once in 15 days	Municipal Staff	Once in 15 days	Non-Motorable Kaccha	LESS THAN 0.5 KMS-1	Non-Motorable Kaccha
209	Santi Nagar Canal Ad. 2	Partially Connected	Partially Connected	Not Connected	Between 15-30 days	Once in 15 days	Municipal Staff	Once in 15 days	Motorable Pucca	Not available	Non-Motorable Pucca
210	Santinagar	Partially Connected	Partially Connected	Not Connected	Between 15-30 days	Once in 15 days	Municipal Staff	Once in 15 days	Motorable Pucca	Not available	Non-Motorable Pucca
211	Satadal Pally2	Partially Connected	Not Connected	Not Connected	Between 15-30 days	Once in 15 days	Municipal Staff	Once in 15 days	Motorable Pucca	Not available	Non-Motorable Kaccha
212	Satadal Pally3	Partially Connected	Partially Connected	Not Connected	Between 15-30 days	Once in 15 days	Municipal Staff	Once in 15 days	Motorable Pucca	Not available	Non-Motorable Pucca
216	Dakhshin Panshila(Sudhir Colony)	Partially Connected	Partially Connected	Not Connected	Upto 15 days	Once in 15 days	Municipal Staff	Once in 15 days	Motorable Pucca	Not available	Non-Motorable Pucca
214	Nilachai	Partially Connected	Partially Connected	Not Connected	Upto 15 days	Once in 15 days	Municipal Staff	Once in 15 days	Motorable Pucca	Not available	Non-Motorable Pucca
213	Notun Para	Partially Connected	Partially Connected	Not Connected	Not prone	Once in 15 days	Municipal Staff	Once in 15 days	Motorable Pucca	Not available	Non-Motorable Kaccha

SL.NO (1)	SLUM NAME (2)	Connectivity to city-wide Water supply system (3)	Connectivity to city-wide storm water Drainage System (4)	Connectivity To city-wide Sewerage System (5)	Whether the Slum is prone to Flooding due to rains (6)	Frequency of Garbage Disposal (7)	Arrangement of Garbage Disposal (8)	Frequency Of Clearance open drains (9)	Approach road/Lane/ Constructed path to the slum (10)	Distance from nearest Motorable Road (11)	Internal Road (12)
215	Sukanta Nagar	Partially Connected	Partially Connected	Not Connected	Upto 15 days	Once in 15 days	Municipal Staff	Once in 15 days	Motorable Pucca	Not available	Non-Motorable Pucca
217	Azadhind Nagar 4No.	Partially Connected	Not Connected	Not Connected	Upto 15 days	Once in a week	Municipal Staff	Once in 15 days	Motorable Kaccha	Not available	Motorable Kaccha
218	Kalusekh Basti	Not Connected	Not Connected	Not Connected	Upto 15 days	Once in 15 days	Municipal Staff	Once in 15 days	Motorable Pucca	Not available	Motorable Kaccha
220	Mani Ghosh Line Bari	Not Connected	Not Connected	Not Connected	Upto 15 days	Once in a week	Municipal Staff	Once in 15 days	Motorable Kaccha	Not available	Motorable Kaccha
219	Pirtala	Partially Connected	Not Connected	Not Connected	Upto 15 days	Once in a week	Municipal Staff	Once in 15 days	Motorable Pucca	Not available	Motorable Kaccha
221	South Tara Pukur	Partially Connected	Partially Connected	Not Connected	Upto 15 days	Once in a week	Municipal Staff	Once in 15 days	Motorable Pucca	Not available	Motorable Kaccha
222	Sibir1	Partially Connected	Not Connected	Not Connected	More than a month	Once in 15 days	Municipal Staff	Once in 15 days	Motorable Pucca	Not available	Non-Motorable Kaccha
223	Sibir2	Partially Connected	Not Connected	Not Connected	More than a month	Once in 15 days	Municipal Staff	Once in 15 days	Motorable Pucca	Not available	Non-Motorable Kaccha
226	Azad Hind Nagar BL-A	Partially Connected	Partially Connected	Not Connected	Not prone	Once in 15 days	Municipal Staff	Once in 15 days	Motorable Pucca	Not available	Non-Motorable Pucca
224	Sasthi Tala	Partially Connected	Partially Connected	Not Connected	Not prone	Once in 15 days	Municipal Staff	Once in 15 days	Motorable Pucca	Not available	Non-Motorable Pucca
225	Uttar Kalyanpur - Nabagram	Partially Connected	Partially Connected	Not Connected	Upto 15 days	Once in 15 days	Municipal Staff	Once in 15 days	Motorable Pucca	Not available	Non-Motorable Kaccha
227	Milangarh(W29)	Partially Connected	Partially Connected	Not Connected	Upto 15 days	Once in 15 days	Municipal Staff	Once in 15 days	Motorable Pucca	Not available	Non-Motorable Kaccha

Details of Educational & Social Infrastructure

4. DETAILS OF EDUCATIONAL & SOCIAL INFRASTRUCTURE AT A GLANCE

SL.NO (1)	SLUM NAME (2)	Anganwadi under ICDS (4)	Municipal Pre School	Private Pre School	Municipal Primary School	State Primary School	Private Primary School	Municipal Highschool	State Govt Highschool	Private High school	Adult Education Centre	Urban Health Post	Primary Health Centre	Government Hospital	Maternity Centre	Private Clinic	RMP	Ayurvedic Doctor	Community Hall	Livelihood/Production Centre	Vocational training cum Production centre	Streetchildren Rehabilitation Centre	Night Shelter	Oldage Home	No of SHGs/TCGs/ DWCUA groups	No. of NHGs	Slum Dwellers Associations	Youth Associations	Women's Association/Mahila	
199	DUITTA ROAD BY LANE, T.N. BANERJEE BY LANE SAHEB BAGAN	NA	Within 1 km	Within 1 km	NA	NA	NA	NA	NA	NA	NA	NA	4.0 km	4 km	4.0 km	With in slum	NA	NA	NA	NA	NA	NA	NA	NA	0	0	0	0	0	0
198	GOVT. COLONY, N. DUITTA GHAT ROAD	Within slum	NA	NA	NA	NA	NA	NA	NA	NA	NA	With in slum	NA	NA	NA	NA	With in slum	NA	NA	NA	NA	NA	NA	NA	NA	0	0	0	0	0
120	Kolupara Rd.	NA	NA	NA	NA	NA	NA	NA	NA	NA	NA	1.0 K.M. to 2.0 K.M.	NA	4 km	4.0 km	With in slum	NA	NA	NA	NA	NA	NA	NA	NA	1	0	0	0	0	0
197	NALINDEB BISWAS LANE, ASRAM ROAD	Within slum	NA	NA	NA	NA	NA	NA	NA	NA	NA	1.0 K.M. to 2.0 K.M.	4 km	4 km	4.0 km	With in slum	NA	NA	NA	NA	NA	NA	NA	NA	1	0	0	0	0	0
185	MS Dutta Ghat Rd. Santal Pally	NA	NA	NA	NA	NA	NA	NA	NA	NA	NA	NA	NA	NA	NA	NA	NA	NA	NA	NA	NA	NA	NA	NA	1	0	0	0	0	0
183	Panchanan Tala Beside Boroline House	NA	NA	NA	NA	NA	NA	NA	NA	NA	NA	NA	NA	NA	NA	NA	NA	NA	NA	NA	NA	NA	NA	NA	1	0	0	0	0	0
90	Raja Bagan	0.5 to 1.0 kms	NA	NA	NA	NA	NA	NA	NA	NA	NA	NA	NA	NA	NA	NA	0.5 to 1.0 kms	NA	NA	NA	NA	NA	NA	NA	1	0	0	0	0	0
184	Santal Pally	NA	NA	NA	NA	NA	NA	NA	NA	NA	NA	0.5 to 1.0 kms	NA	NA	NA	NA	0.5 to 1.0 kms	NA	NA	NA	NA	NA	NA	NA	0	0	0	0	0	0
182	Teli Bagan CC Rd.	0.5 to 1.0 kms	NA	NA	NA	NA	NA	NA	NA	NA	NA	0.5 to 1.0 kms	NA	NA	NA	NA	0.5 to 1.0 kms	NA	NA	NA	NA	NA	NA	NA	1	0	0	0	0	0
186	Teor Para	NA	NA	NA	NA	NA	NA	NA	NA	NA	NA	With in slum	NA	NA	NA	NA	1.0 to 2.0 kms	NA	NA	NA	NA	NA	NA	NA	0	2	0	0	0	0

SL. NO (1)	SLUM NAME (2)	Anganwadi under ICDS (4)	Municipal Pre School	Private Pre School	Municipal Primary School	State Primary School	Private Primary School	Municipal Highschool	State Govt Highschool	Private High school	Adult Education Centre	Urban Health Post	Primary Health Centre	Government Hospital	Maternity Centre	Private Clinic	RMP	Ayurvedic Doctor	Community Hall	Livelihood/Production Centre	Vocational training Production cum Centre	Streetchildren Rehabilitation Centre	Night Shelter	Oldage Home	No of SHGs/TCGs/DWCUA groups	No. of NHGs	Slum Dwellers Associations	Youth Associations	Women's Association/Mahila	
77	1 No. Subhas Nagar	NA	NA	NA	NA	NA	NA	NA	NA	NA	NA	NA	NA	NA	NA	NA	NA	NA	NA	NA	NA	NA	NA	NA	1	0	0	0	0	0
91	2 no Subhas Nagar	NA	NA	NA	NA	NA	NA	NA	NA	NA	NA	NA	NA	NA	NA	NA	NA	NA	NA	NA	NA	NA	NA	NA	1	0	0	0	0	0
33	Ambagan	NA	NA	NA	NA	NA	NA	NA	NA	NA	NA	NA	NA	NA	NA	NA	NA	NA	NA	NA	NA	NA	NA	NA	0	0	0	0	0	0
85	Debnath Pally, T.N. Banerjee Rd.	NA	NA	NA	NA	NA	NA	NA	NA	NA	NA	NA	NA	NA	NA	NA	NA	NA	NA	NA	NA	NA	NA	NA	1	0	0	0	0	0
41	Gopal Chatterjee Rd	NA	NA	NA	NA	NA	NA	NA	NA	NA	NA	NA	NA	NA	NA	NA	NA	NA	NA	NA	NA	NA	NA	NA	0	0	0	0	0	0
75	Jayprakash Colony	NA	NA	NA	NA	NA	NA	NA	NA	NA	NA	NA	NA	NA	NA	NA	NA	NA	NA	NA	NA	NA	NA	NA	9	0	0	0	0	0
117	Kala Bagan	NA	NA	NA	NA	NA	NA	NA	NA	NA	NA	NA	NA	NA	NA	NA	NA	NA	NA	NA	NA	NA	NA	NA	0	0	0	0	0	0
69	Raja Bustee, Sukhchar park	NA	NA	NA	NA	NA	NA	NA	NA	NA	NA	NA	NA	NA	NA	NA	NA	NA	NA	NA	NA	NA	NA	NA	1	0	0	0	0	0
42	Raja Rd By Lane	NA	NA	NA	NA	NA	NA	NA	NA	NA	NA	NA	NA	NA	NA	NA	NA	NA	NA	NA	NA	NA	NA	NA	0	0	0	0	0	0
35	Saha Bagan	NA	NA	NA	NA	NA	NA	NA	NA	NA	NA	NA	NA	NA	NA	NA	NA	NA	NA	NA	NA	NA	NA	NA	0	0	0	0	0	0
34	Tejpal Nagar	NA	NA	NA	NA	NA	NA	NA	NA	NA	NA	NA	NA	NA	NA	NA	NA	NA	NA	NA	NA	NA	NA	NA	0	0	0	0	0	0
98	1 No. Town Colony	Within slum	NA	NA	NA	Within slum	NA	NA	NA	NA	NA	NA	NA	NA	NA	NA	NA	NA	NA	NA	NA	NA	NA	NA	2	0	0	0	0	0
201	ADIBASHI PALLY PATHAGARH ROAD	NA	NA	NA	NA	NA	NA	NA	NA	NA	NA	NA	NA	NA	NA	NA	NA	NA	NA	NA	NA	NA	NA	NA	0	0	0	0	0	0
189	Adibashi Pally Harish Chandra Dutta Rd Slum	NA	NA	NA	NA	NA	NA	NA	NA	NA	NA	NA	NA	NA	NA	NA	NA	NA	NA	NA	NA	NA	NA	NA	1	0	0	0	0	0
92	Babur Bagan	NA	NA	NA	NA	NA	NA	NA	NA	NA	NA	NA	NA	NA	NA	NA	NA	NA	NA	NA	NA	NA	NA	NA	0	0	0	0	0	0
200	M.N CHATTERJEE BYE LANE GHOSH PARA	within slum	NA	NA	NA	NA	NA	NA	NA	NA	NA	NA	NA	NA	NA	NA	NA	NA	NA	NA	NA	NA	NA	NA	0	0	0	0	0	0
118	Ramkrishna Pally	NA	NA	NA	NA	NA	NA	NA	NA	NA	NA	NA	NA	NA	NA	NA	NA	NA	NA	NA	NA	NA	NA	NA	3	0	0	0	0	0
31	T.N. Banarjee Rd.	NA	NA	NA	NA	NA	NA	NA	NA	NA	NA	NA	NA	NA	NA	NA	NA	NA	NA	NA	NA	NA	NA	NA	0	0	0	0	0	0
32	Thakur Nirya Gopal Rd.	NA	NA	NA	NA	NA	NA	NA	NA	NA	NA	NA	NA	NA	NA	NA	NA	NA	NA	NA	NA	NA	NA	NA	0	1	0	0	0	0

Sl.No (1)	Slum Name (2)	Anganwadi under ICDS (4)	Municipal Pre School	Private Pre School	Municipal Primary School	State Primary School	Private Primary School	Municipal Highschool	State Govt Highschool	Private High school	Adult Education Centre	Urban Health Post	Primary Health Centre	Government Hospital	Maternity Centre	Private Clinic	RMP	Ayurvedic Doctor	Community Hall	Livelihood/Production Centre	Vocational training Training cum Production centre	Streetchildren Rehabilitation Centre	Night Shelter	Oldage Home	No of SHGs/TCGs/DWCUA groups	No. of NHGs	Slum Dwellers Associations	Youth Associations	
140	Z No. Town Colony	NA	NA	NA	NA	NA	NA	NA	NA	NA	NA	NA	With in slum	NA	NA	NA	NA	NA	NA	NA	NA	NA	NA	NA	3	0	0	0	
102	Adarsha Pally	Within slum	NA	NA	NA	NA	NA	NA	NA	NA	NA	With in slum	NA	NA	NA	NA	NA	NA	NA	NA	NA	NA	NA	NA	1	0	0	0	
23	Ambagan	NA	NA	NA	NA	NA	NA	NA	NA	NA	NA	NA	NA	NA	NA	NA	NA	NA	NA	NA	NA	NA	NA	NA	1	0	0	0	
139	Angels Nagar	NA	NA	NA	Within slum	NA	NA	NA	NA	NA	NA	NA	NA	NA	NA	NA	NA	NA	NA	NA	NA	NA	NA	NA	2	0	0	0	
141	Malo Para Bazar Para	Within slum	NA	NA	NA	NA	NA	NA	NA	NA	NA	With in slum	NA	NA	NA	NA	With in slum	NA	NA	NA	NA	NA	NA	NA	0	0	0	0	
106	Pai Para	Within slum	NA	NA	NA	NA	NA	NA	NA	NA	NA	With in slum	NA	NA	NA	With in slum	NA	NA	NA	NA	NA	NA	NA	NA	1	0	0	0	
116	Sarada Pally	NA	NA	NA	NA	NA	NA	NA	NA	NA	NA	NA	NA	NA	NA	With in slum	NA	NA	NA	NA	NA	NA	NA	NA	0	0	0	0	
24	Vivekananda Colony	Within the slum	NA	NA	NA	NA	NA	NA	NA	NA	NA	NA	NA	NA	NA	With in slum	NA	NA	NA	NA	NA	NA	NA	NA	2	0	0	0	
142	Barabari	NA	With in slum	With in slum	NA	NA	NA	NA	NA	NA	NA	With in slum	NA	NA	NA	NA	NA	NA	NA	With in slum	NA	NA	NA	NA	0	0	0	0	
143	Chalapati, N. Banerjee, Burning Ghat	within slum	With in slum	With in slum	With in slum	With in slum	With in slum	With in slum	With in slum	With in slum	With in slum	With in slum	With in slum	With in slum	With in slum	With in slum	With in slum	With in slum	With in slum	With in slum	With in slum	With in slum	With in slum	With in slum	0	0	0	0	0
113	Haladhar Basu Rd Das Colony, N.S. Rd.	within slum	With in slum	With in slum	With in slum	With in slum	With in slum	With in slum	With in slum	With in slum	With in slum	With in slum	With in slum	With in slum	With in slum	With in slum	With in slum	With in slum	With in slum	With in slum	With in slum	With in slum	With in slum	With in slum	4	0	0	0	0
152	Khudiram Bose Rd.	Within 0.5 km	NA	With in slum	NA	NA	NA	NA	NA	NA	NA	NA	NA	NA	NA	NA	NA	NA	NA	NA	NA	NA	NA	NA	1	0	0	0	0
87	Tranath Banerjee Rd., Chand Dalal Ghat Rd	Within 0.5 km	With in slum	With in slum	NA	NA	NA	NA	NA	NA	NA	NA	NA	NA	NA	NA	NA	NA	NA	With in slum	With in slum	With in slum	With in slum	With in slum	0	0	0	0	0

SL NO (1)	SLUM NAME (2)	Anganwadi under ICDS (4)	Municipal Pre School	Private Pre School	Municipal Primary School	State Primary School	Private Primary School	Municipal Highschool	State Govt Highschool	Private High school	Adult Education Centre	Urban Health Post	Primary Health Centre	Government Hospital	Maternity Centre	Private Clinic	RMP	Ayurvedic Doctor	Community Hall	Livelihood/Production Centre	Vocational training cum Production centre	Streetchildren Rehabilitation Centre	Night Shelter	Oldage Home	No of SHGs/TCGs/ DWCUA groups	No. of NHGs	Slum Dwellers Associations	Youth Associations	Women's Association/Mahila		
192	Vivekananda Pally-5	Within slum	NA	Within slum	Within slum	Within slum	Within slum	Within slum	Within slum	Within slum	Within slum	NA	NA	NA	NA	NA	NA	NA	NA	NA	NA	NA	NA	NA	1	0	0	0	0	0	
144	Changrai Bagan	NA	NA	NA	NA	NA	Within slum	NA	NA	NA	NA	NA	NA	NA	NA	NA	NA	NA	NA	NA	NA	NA	NA	NA	0	0	0	0	0	0	
39	Elias, Kail Sahaya Mukherjee & N.N. Mukherjee Rd.	NA	NA	NA	NA	NA	NA	NA	NA	NA	NA	NA	NA	NA	NA	NA	NA	NA	NA	NA	NA	NA	NA	NA	0	0	0	0	0	0	
193	Haiadhar Basu, N.N Mukherjee, Khudiram Bose Rd.	NA	NA	NA	NA	NA	NA	NA	NA	NA	NA	NA	NA	NA	NA	NA	NA	NA	NA	NA	NA	NA	NA	NA	0	0	0	0	0	0	
38	Nandy Bagan Adjoing H.M.C Rd.	NA	NA	NA	NA	NA	NA	NA	NA	NA	NA	NA	NA	NA	NA	NA	NA	NA	NA	NA	NA	NA	NA	NA	0	0	0	0	0	0	
81	Badamtola Kumorpara	NA	NA	NA	NA	NA	NA	NA	NA	NA	NA	NA	NA	NA	NA	NA	NA	NA	NA	NA	NA	NA	NA	NA	8	0	0	0	0	0	
62	Izrieli Colony	NA	NA	NA	NA	NA	Within slum	NA	NA	NA	NA	NA	NA	NA	NA	NA	NA	NA	NA	NA	NA	NA	NA	NA	0	0	0	0	0	0	
51	New Bustee Phool Bagan	Within slum	NA	NA	Within slum	Within slum	Within slum	NA	NA	NA	NA	NA	NA	NA	NA	NA	NA	NA	NA	NA	NA	NA	NA	NA	0	0	0	0	0	0	
112	New Bustee	NA	NA	NA	NA	NA	Within slum	NA	NA	NA	NA	NA	NA	NA	NA	NA	NA	NA	NA	NA	NA	NA	NA	NA	0	0	0	0	0	0	
86	Ram Kripal Bustee	NA	NA	NA	NA	NA	NA	NA	NA	NA	NA	NA	NA	NA	NA	NA	NA	NA	NA	NA	NA	NA	NA	NA	0	0	0	0	0	0	
151	Rasiklal Sreemani	NA	NA	NA	NA	NA	NA	NA	NA	NA	NA	NA	NA	NA	NA	NA	NA	NA	NA	NA	NA	NA	NA	NA	1	0	0	0	0	0	
79	Samejseba Pally	Within slum	NA	NA	NA	NA	NA	NA	NA	NA	NA	NA	NA	NA	NA	NA	NA	NA	With in slum	NA	NA	NA	NA	NA	NA	0	0	0	0	0	0
175	South West Pb Ghat Rd. Slum	NA	NA	NA	NA	NA	NA	NA	NA	NA	NA	NA	NA	NA	NA	NA	NA	NA	NA	NA	NA	NA	NA	NA	2	1	0	0	0	0	

SL.NO (1)	SLUM NAME (2)	Anganwadi under ICDS (4)	Municipal Pre School	Private Pre School	Municipal Primary School	State Primary School	Private Primary School	Municipal Highschool	State Govt Highschool	Private High school	Adult Education Centre	Urban Health Post	Primary Health Centre	Government Hospital	Maternity Centre	Private Clinic	RMP	Ayurvedic Doctor	Community Hall	Livelihood/Production Centre	Vocational training cum Production centre	Streetchildren Rehabilitation Centre	Night Shelter	Oldage Home	No of SHGs/TCGs/ DWCUA groups	No. of NHGs	Slum Dwellers Associations	Youth Associations	Women's Association/Mahila
97	6 No. Mahajati Nagar Colony	0.5 to 1.0 kms	NA	NA	NA	NA	0.5 to 1.0 kms	NA	NA	NA	NA	NA	NA	NA	NA	NA	0.5 to 1.0 kms	NA	NA	NA	NA	NA	NA	2	0	0	0	0	0
2	Agarpara Rail Bustee	NA	with in 0.5 km	NA	NA	NA	0.5 to 1.0 kms	NA	NA	NA	NA	NA	2.0 to 5.0 kms	NA	NA	with in 0.5 km	with in 0.5 km	NA	NA	NA	NA	NA	NA	NA	1	1	0	0	0
169	Aminniya Bustee	NA	NA	NA	NA	NA	0.5 to 1.0 kms	0.5 to 1.0 kms	0.5 to 1.0 kms	NA	NA	NA	2.0 to 5.0 kms	NA	NA	with in 0.5 km	with in 0.5 km	NA	NA	NA	NA	NA	NA	NA	1	1	0	0	0
176	East Niranjani Sen Pally (Rabindra Kanan Beside Mousumi Hall)	0.5 to 1.0 kms	NA	NA	NA	NA	0.5 to 1.0 kms	0.5 to 1.0 kms	0.5 to 1.0 kms	NA	NA	With in slum	NA	2.0 to 5.0 kms	NA	with in 0.5 km	with in 0.5 km	NA	NA	NA	NA	NA	NA	NA	1	1	0	0	0
72	Matangini Hazra Pally	Within slum	NA	NA	NA	Within slum	0.5 to 1.0 kms	0.5 to 1.0 kms	0.5 to 1.0 kms	NA	NA	With in slum	NA	2.0 to 5.0 kms	NA	with in 0.5 km	with in 0.5 km	NA	NA	NA	NA	NA	NA	NA	1	1	0	0	0
154	Niranjani Sen Pally	0.5 to 1.0 kms	NA	NA	NA	NA	0.5 to 1.0 kms	0.5 to 1.0 kms	0.5 to 1.0 kms	NA	NA	NA	0.5 to 1.0 kms	2.0 to 5.0 kms	NA	with in 0.5 km	with in 0.5 km	NA	NA	NA	NA	NA	NA	NA	1	1	0	0	0
1	Panja Villa	Within 0.5 km	NA	NA	NA	within 0.5 km	NA	NA	NA	NA	NA	NA	0.5 to 1.0 kms	NA	NA	NA	with in 1.0 to 2.0 kms	1.0 to 2.0 kms	NA	NA	NA	NA	NA	NA	0	0	0	0	0
122	Tentul Tala	0.5 to 1.0 kms	NA	NA	NA	NA	0.5 to 1.0 kms	0.5 to 1.0 kms	0.5 to 1.0 kms	NA	NA	NA	NA	2.0 to 5.0 kms	NA	0.5 to 1.0 kms	with in 0.5 to 1.0 kms	NA	NA	NA	NA	NA	NA	NA	1	1	0	0	0
96	Vivekananda Pally	Within 0.5 km	NA	with in 0.5 km	NA	NA	0.5 to 1.0 kms	0.5 to 1.0 kms	0.5 to 1.0 kms	NA	NA	NA	NA	NA	NA	0.5 to 1.0 kms	with in 0.5 to 1.0 kms	NA	NA	NA	NA	NA	NA	NA	0	0	0	0	0

SL.NO (1)	SLUM-NAME (2)	Anganwadi under ICDS (4)	Municipal Pre School	Private Pre School	Municipal Primary School	State Primary School	Private Primary School	Municipal Highschool	State Govt Highschool	Private High school	Adult Education Centre	Urban Health Post	Primary Health Centre	Government Hospital	Maternity Centre	Private Clinic	RMP	Ayurvedic Doctor	Community Hall	Livelihood/Production Centre	Vocational training cum Production centre	Streetchildren Rehabilitation Centre	Night Shelter	Oldage Home	No of SHGs/TCGs/ DWCUA groups	No. of NHGs	Slum Dwellers Associations	Youth Associations	Women's Association/Mahila
15	3 No. Mahajati Nagar	Within the slum	NA	NA	NA	NA	NA	NA	NA	NA	NA	NA	NA	NA	NA	NA	Within slum	NA	NA	NA	NA	NA	NA	NA	2	1	0	0	
16	4 No. Mahajati Nagar	NA	NA	NA	NA	NA	NA	Not Available	Not Available	NA	NA	NA	NA	NA	NA	NA	NA	NA	NA	NA	NA	NA	NA	NA	2	1	0	0	
17	5 No. Mahajati Nagar	Within slum	NA	NA	NA	NA	NA	NA	NA	NA	NA	NA	NA	NA	NA	NA	NA	NA	NA	NA	NA	NA	NA	NA	2	1	0	0	
124	5 No. Mahajati Lebu Bagan	NA	NA	NA	NA	NA	NA	NA	NA	NA	NA	NA	NA	NA	NA	NA	Within slum	NA	NA	NA	NA	NA	NA	NA	1	1	0	0	
18	Basanti Quatar	Within slum	NA	NA	NA	NA	NA	NA	NA	NA	NA	NA	NA	NA	NA	NA	Within slum	NA	NA	NA	NA	NA	NA	NA	1	1	0	0	
19	Gol Bari	NA	NA	NA	NA	NA	NA	NA	NA	NA	NA	NA	NA	NA	NA	NA	Within slum	NA	NA	NA	NA	NA	NA	NA	2	1	0	0	
40	Mallick Bagan	NA	NA	NA	NA	NA	NA	NA	NA	NA	NA	Within slum	NA	NA	NA	NA	NA	NA	NA	NA	NA	NA	NA	NA	1	1	0	0	
20	Railway Bustee	Within slum	NA	NA	NA	NA	NA	NA	NA	NA	Within slum	NA	NA	NA	NA	NA	Within slum	NA	NA	NA	NA	NA	NA	NA	2	1	0	0	
89	2 No. Mahajati Colony	NA	NA	NA	NA	Within slum	NA	NA	NA	NA	NA	NA	NA	NA	NA	NA	NA	NA	NA	NA	NA	NA	NA	NA	2	1	0	0	
173	Debendra Pally&Part of Subas Uddyayan	NA	Within slum	Within slum	NA	NA	NA	NA	NA	Within the slum	NA	NA	NA	NA	NA	NA	NA	NA	NA	NA	NA	NA	NA	NA	1	1	0	0	
22	Fari Bagan Bustee	NA	NA	NA	NA	NA	NA	NA	NA	NA	NA	NA	NA	NA	NA	NA	NA	NA	NA	NA	NA	NA	NA	NA	2	1	0	0	
202	JANASEVA POTTERY MILGANI ROAD	NA	NA	NA	NA	NA	NA	NA	NA	NA	NA	NA	NA	NA	NA	NA	NA	NA	NA	NA	NA	NA	NA	NA	0	0	0	0	
78	Jayprakash Colony	Within slum	Within slum	NA	Within slum	NA	NA	NA	NA	NA	NA	NA	NA	NA	NA	NA	NA	NA	NA	NA	NA	NA	NA	NA	2	1	0	0	

SL.NO (1)	SLUM NAME (2)	Anganwadi under ICDS (4)	Municipal Pre School	Private Pre School	Municipal Primary School	State Primary School	Private Primary School	Municipal Highschool	State Govt Highschool	Private High school	Adult Education Centre	Urban Health Post	Primary Health Centre	Government Hospital	Maternity Centre	Private Clinic	RMP	Ayurvedic Doctor	Community Hall	Livelihood/Production Centre	Vocational training Training cum Production centre	Streetchildren Rehabilitation Centre	Night Shelter	Oldage Home	No of SHGs/TCGs/ DWCUA groups	No. of NHGs	Slum Dwellers Associations	Youth Associations	Women's Association/Mahila
93	Swasti Nagar	NA	NA	NA	NA	NA	NA	NA	NA	NA	NA	NA	0.5 to 1.0	1.0 to 2.0	NA	NA	Within slum	NA	NA	NA	NA	NA	NA	NA	2	1	0	0	
109	Gandhi Nagar	1.0 to 2.0 kms	1.0 to 2.0 kms	NA	NA	NA	1.0 to 2.0 kms	NA	NA	NA	NA	NA	0.5 to 1.0 kms	1.0 to 2.0 kms	NA	0.5 to 1.0 kms	NA	NA	NA	NA	NA	NA	NA	NA	3	1	0	0	
126	Laha Bagan	with in slum	NA	NA	NA	0.5 to 1.0 kms	NA	within 0.5 km	NA	NA	NA	0.5 to 1.0 kms	1.0 to 2.0 kms	2.0 to 5.0 kms	1.0 to 2.0 kms	0.5 to 1.0 kms	NA	NA	NA	NA	NA	NA	NA	NA	1	1	0	0	
123	Priti Nagar	with in slum	NA	NA	NA	Within slum	NA	1.0 to 2.0 kms	NA	NA	NA	with in 0.5 km	2.0 to 5.0 kms	2.0 to 5.0 kms	1.0 to 2.0 kms	0.5 to 1.0 kms	NA	NA	NA	NA	NA	NA	NA	NA	1	1	0	0	
95	Indira Nagar ,11plot	with in slum	NA	With in slum	NA	Within slum	With in slum	Within slum	NA	Within slum	NA	With in slum	NA	NA	NA	With in slum	NA	Within slum	NA	NA	NA	NA	NA	NA	2	1	0	0	
60	New Colony, Sarat Pally,Dakshinayan	with in slum	With in slum	With in slum	NA	Within slum	With in slum	Within slum	NA	NA	NA	With in slum	NA	NA	NA	With in slum	NA	Within slum	NA	NA	NA	NA	NA	NA	2	1	0	0	
103	3 No. Govt. Colony RN Tagore Rd.	NA	NA	NA	NA	NA	NA	NA	NA	NA	NA	NA	NA	NA	NA	NA	NA	NA	NA	NA	NA	NA	NA	NA	1	1	0	0	
107	4 No. Deshbandhu Nagar	NA	NA	NA	NA	NA	NA	NA	NA	NA	NA	NA	NA	NA	NA	NA	NA	NA	NA	NA	NA	NA	NA	NA	2	1	0	0	
94	Aswini Dutta Rd.	Within slum	NA	NA	NA	NA	NA	NA	NA	NA	NA	NA	NA	NA	NA	NA	NA	NA	NA	NA	NA	NA	NA	NA	0	1	0	0	
119	Seth Colony	Within slum	NA	NA	NA	NA	NA	NA	NA	NA	NA	NA	NA	NA	NA	NA	NA	NA	NA	NA	NA	NA	NA	NA	3	1	0	0	
108	Deshbandhu Nagar	Within slum	With in slum	With in slum	With in slum	NA	NA	Within slum	NA	Within slum	NA	With in slum	NA	NA	NA	NA	NA	NA	NA	NA	NA	NA	NA	NA	2	1	0	0	
36	Eckford Rd.	NA	NA	NA	NA	NA	NA	NA	NA	NA	NA	NA	NA	NA	NA	NA	NA	NA	NA	NA	NA	NA	NA	NA	0	0	0	0	

SL.NO (1)	SLUM NAME (2)	Anganwadi under ICDS (4)	Municipal Pre School	Private Pre School	Municipal Primary School	State Primary School	Private Primary School	Municipal Highschool	State Govt Highschool	Private High school	Adult Education Centre	Urban Health Post	Primary Health Centre	Government Hospital	Maternity Centre	Private Clinic	RMP	Ayurvedic Doctor	Community Hall	Livelihood/Production Centre	Vocational training Training cum Production centre	Streetchildren Rehabilitation Centre	Night Shelter	Oldage Home	No of SHGs/TCGs/DWCUA groups	No. of NHGs	Slum Dwellers Associations	Youth Associations	Women's Association/Mahila
150	Nabin Pally	NA	NA	NA	NA	NA	NA	NA	NA	within 0.5 km	NA	NA	NA	NA	NA	NA	NA	NA	NA	NA	NA	NA	NA	NA	2	1	0	0	0
66	Prajantra Pally	NA	NA	NA	NA	NA	NA	NA	NA	NA	NA	with in 0.5 km	NA	NA	NA	NA	NA	NA	NA	NA	NA	NA	NA	NA	8	1	0	0	0
65	Dakshin Santi Nagar	NA	NA	NA	NA	NA	NA	NA	NA	NA	NA	NA	NA	NA	NA	NA	NA	NA	NA	NA	NA	NA	NA	NA	3	2	0	0	0
74	Paschim Panshila, Sadhur More	NA	NA	NA	NA	NA	NA	NA	NA	NA	Within slum	NA	NA	NA	NA	NA	NA	NA	NA	NA	NA	NA	NA	NA	3	2	0	0	0
181	Prantik	NA	NA	NA	NA	NA	NA	NA	NA	NA	NA	NA	NA	NA	NA	NA	With in slum	NA	NA	NA	NA	NA	NA	NA	2	2	0	0	0
82	Priya Nagar	NA	NA	NA	NA	NA	NA	NA	NA	NA	NA	NA	NA	NA	NA	NA	NA	NA	NA	NA	NA	NA	NA	NA	2	2	0	0	0
125	Rani Rashmoni Nagar	NA	NA	NA	NA	NA	NA	NA	NA	NA	Within slum	NA	NA	NA	NA	NA	NA	NA	NA	NA	NA	NA	NA	NA	1	2	0	0	0
115	Santi Nagar Canal Rd 1	NA	NA	NA	NA	NA	NA	NA	NA	NA	NA	NA	NA	NA	NA	NA	NA	NA	NA	NA	NA	NA	NA	NA	2	2	0	0	0
47	Satadal Pally1	Within slum	NA	NA	NA	NA	NA	NA	NA	NA	NA	NA	NA	NA	NA	NA	NA	NA	NA	NA	NA	NA	NA	NA	4	1	0	0	0
27	1 No. DB Nagar(A to E Block)	NA	NA	NA	NA	NA	NA	NA	NA	NA	NA	NA	NA	NA	NA	NA	NA	NA	NA	NA	NA	NA	NA	NA	0	0	0	0	0
80	Gosha Kanan School Rd.	NA	NA	NA	NA	NA	NA	NA	NA	NA	NA	NA	NA	NA	NA	NA	NA	NA	NA	NA	NA	NA	NA	NA	2	2	0	0	0
162	Moti Nagar, Phulbagan	NA	NA	NA	NA	NA	NA	NA	NA	NA	NA	NA	NA	NA	NA	NA	NA	NA	NA	NA	NA	NA	NA	NA	3	2	0	0	0
156	Bankim Ghar	Within 0.5 km	With in 0.5 km	With in 0.5 km	With in 0.5 km	With in 0.5 km	With in 0.5 km	With in 0.5 km	With in 0.5 km	With in 0.5 km	With in 0.5 km	With in 0.5 km	With in 0.5 km	With in 0.5 km	With in 0.5 km	With in 0.5 km	With in 0.5 km	With in 0.5 km	With in 0.5 km	With in 0.5 km	With in 0.5 km	With in 0.5 km	With in 0.5 km	With in 0.5 km	2	2	0	0	0
99	Bankim Pally	with in slum	NA	With in 0.5 km	With in the slum	With in 0.5 km	With in 0.5 km	With in 0.5 km	With in 0.5 km	With in 0.5 km	With in 0.5 km	With in 0.5 km	With in 0.5 km	With in 0.5 km	With in 0.5 km	With in 0.5 km	With in 0.5 km	With in 0.5 km	With in 0.5 km	With in 0.5 km	With in 0.5 km	With in 0.5 km	With in 0.5 km	With in 0.5 km	4	2	0	0	0

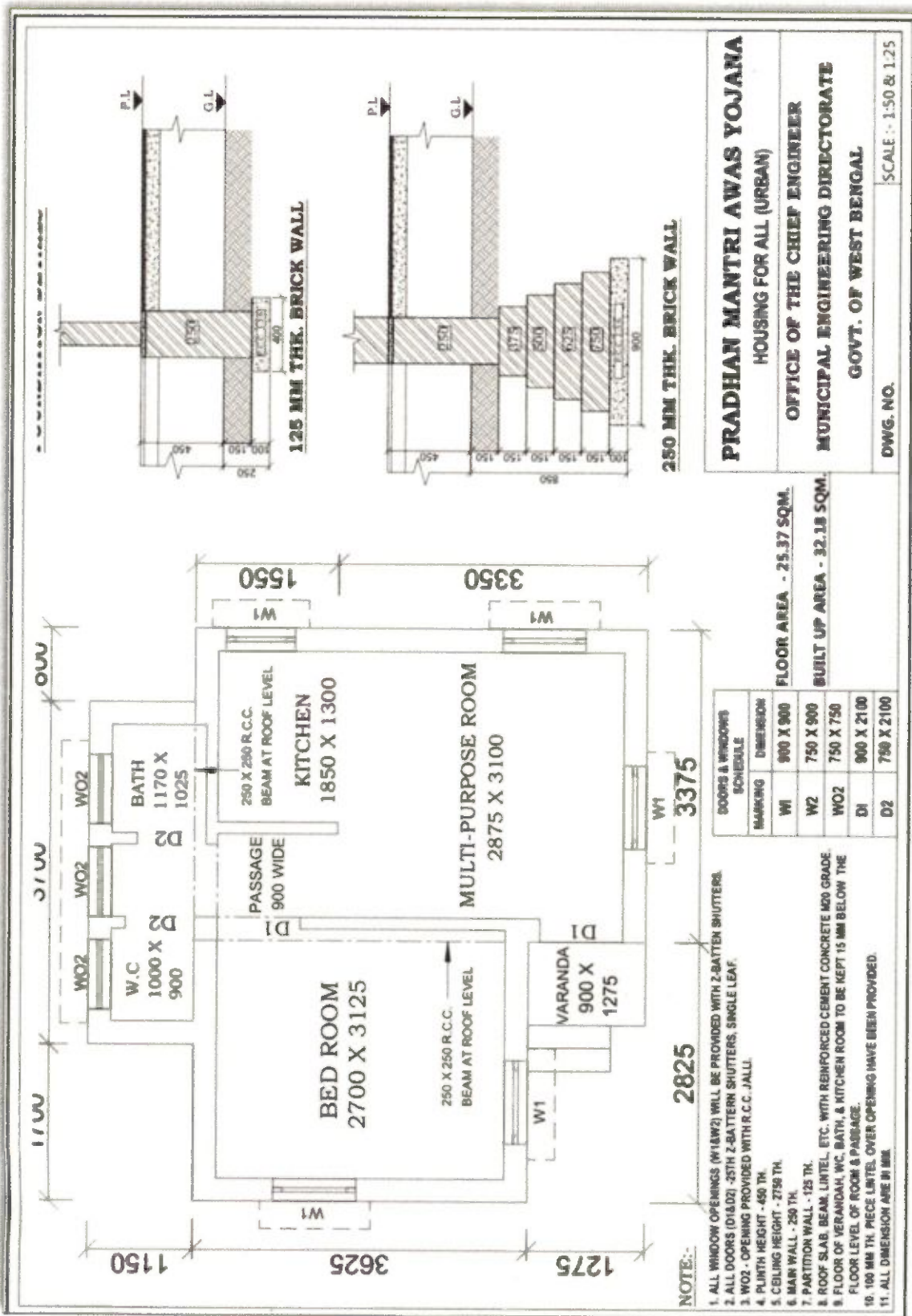
SLNO (1)	SLUM NAME (2)	Anganwadi under ICDS (4)	Municipal Pre School	Private Pre School	Municipal Primary School	State Primary School	Private Primary School	Municipal Highschool	State Govt Highschool	Private High school	Adult Education Centre	Urban Health Post	Primary Health Centre	Government Hospital	Maternity Centre	Private Clinic	RMP	Ayurvedic Doctor	Community Hall	Livelihood/Production Centre	Vocational training Production cum	Streetchildren Rehabilitation Centre	Night Shelter	Oldage Home	No of SHGs/TCGs/DWCUA groups	No. of NHGs	Slum Dwellers Associations	Youth Associations	Women's Association/Mahila		
136	Chatterjee Nagar	NA	With in 0.5 km	With in 0.5 km	with in 0.5 km	with in 0.5 km	with in 0.5 km	with in 0.5 km	with in 0.5 km	with in 0.5 km	NA	NA	NA	2.0 to 5.0 kms	within 0.5 km	1.0 to 2.0 kms	NA	NA	NA	NA	NA	NA	NA	2.0 to 5.0 kms	0	0	0	0	0	0	
137	1 No. Deshbandhu Nagar E Block	Within 0.5 km	With in 0.5 to 1.0 kms	With in 0.5 to 1.0 kms	with in 0.5 km	with in 0.5 km	with in 0.5 km	with in 0.5 km	with in 0.5 km	with in 0.5 km	NA	NA	NA	2.0 to 5.0 kms	NA	1.0 to 2.0 kms	NA	NA	NA	NA	NA	NA	NA	2.0 to 5.0 kms	0	0	0	0	0	0	
114	Subhas Road Nandan Kanan	NA	NA	NA	NA	NA	NA	With in 0.5 km	With in 0.5 km	With in 0.5 km	NA	NA	NA	2.0 to 5.0 kms	NA	1.0 to 2.0 kms	NA	NA	NA	NA	NA	NA	NA	2.0 to 5.0 kms	3	2	0	0	0	0	
157	Udayan Pally, Kanchan Garh	Within slum	With in 1.0 kms	With in 1.0 kms	with in 0.5 km	with in 0.5 km	with in 0.5 km	With in 0.5 km	With in 0.5 km	With in 0.5 km	1.0 to 2.0 kms	NA	NA	1.0 to 2.0 kms	NA	1.0 to 2.0 kms	NA	NA	NA	NA	NA	NA	NA	2.0 to 5.0 kms	4	2	0	0	0	0	
195	Aurobinda Pally	NA	NA	NA	NA	NA	NA	0.5 to 1.0 kms	0.5 to 1.0 kms	0.5 to 1.0 kms	0.5 to 1.0 kms	0.5 to 1.0 kms	0.5 to 1.0 kms	2.0 to 5.0 kms	2.0 to 5.0 kms	NA	NA	NA	1.0 to 2.0 kms	NA	NA	NA	NA	2.0 to 5.0 kms	0	0	0	0	0	0	
26	Ghosh Para	Within slum	NA	NA	NA	NA	NA	1.0 to 2.0 kms	1.0 to 2.0 kms	1.0 to 2.0 kms	1.0 to 2.0 kms	1.0 to 2.0 kms	1.0 to 2.0 kms	2.0 to 5.0 kms	2.0 to 5.0 kms	NA	NA	NA	2.0 to 5.0 kms	NA	NA	NA	NA	2.0 to 5.0 kms	0	0	0	0	0	0	
155	Jugni Para	NA	NA	NA	NA	NA	NA	NA	NA	NA	NA	NA	NA	2.0 to 5.0 kms	2.0 to 5.0 kms	NA	NA	NA	2.0 to 5.0 kms	NA	NA	NA	NA	2.0 to 5.0 kms	0	0	0	0	0	0	
100	R.N. Avenue	NA	NA	NA	NA	NA	NA	NA	NA	NA	1.0 to 2.0 kms	1.0 to 2.0 kms	1.0 to 2.0 kms	2.0 to 5.0 kms	2.0 to 5.0 kms	NA	NA	NA	1.0 to 2.0 kms	NA	NA	NA	NA	2.0 to 5.0 kms	0	2	0	0	0	0	
25	Sarani Sangha Bastee	Within slum	With in 1.0 kms	With in 1.0 kms	With in 1.0 to 2.0 kms	With in 1.0 to 2.0 kms	With in 1.0 to 2.0 kms	With in 1.0 to 2.0 kms	With in 1.0 to 2.0 kms	With in 1.0 to 2.0 kms	1.0 to 2.0 kms	1.0 to 2.0 kms	1.0 to 2.0 kms	Not Availa ble	2.0 to 5.0 kms	0.5 to 1.0 kms	0.5 to 1.0 kms	0.5 to 1.0 kms	2.0 to 5.0 kms	1.0 to 2.0 kms	2.0 to 5.0 kms	NA	NA	NA	2.0 to 5.0 kms	1	2	0	0	0	0
172	Ananda Nagar, Talbagan	NA	NA	NA	NA	NA	NA	NA	NA	NA	NA	NA	NA	NA	NA	NA	NA	NA	NA	NA	NA	NA	NA	NA	NA	1	2	0	0	0	0
170	Ananda Pally	NA	NA	NA	NA	NA	NA	NA	NA	NA	NA	NA	NA	NA	NA	NA	NA	NA	NA	NA	NA	NA	NA	NA	NA	2	2	0	0	0	0
138	Milangarh Dhanmath, Palpara	NA	NA	NA	NA	NA	NA	NA	NA	NA	NA	NA	NA	NA	NA	NA	NA	NA	NA	NA	NA	NA	NA	NA	NA	6	1	0	0	0	0
171	Nabinachal	NA	NA	NA	NA	NA	NA	NA	NA	NA	NA	NA	NA	NA	NA	NA	NA	NA	NA	NA	NA	NA	NA	NA	NA	0	2	0	0	0	0
57	Ramkrishna Pally, Calvert	NA	NA	NA	NA	NA	NA	NA	NA	NA	NA	NA	NA	NA	NA	NA	NA	NA	NA	NA	NA	NA	NA	NA	NA	2	2	0	0	0	0
88	Sarada Pally, 25plot	NA	NA	NA	NA	NA	NA	NA	NA	NA	NA	NA	NA	NA	NA	NA	NA	NA	NA	NA	NA	NA	NA	NA	NA	4	2	0	0	0	0

SL.NO (1)	SLUM NAME (2)	Anganwadi under ICDS (4)	Municipal Pre School	Private Pre School	Municipal Primary School	State Primary School	Private Primary School	Municipal Highschool	State Govt Highschool	Private High school	Adult Education Centre	Urban Health Post	Primary Health Centre	Government Hospital	Maternity Centre	Private Clinic	RMP	Ayurvedic Doctor	Community Hall	Livelihood/Production Centre	Vocational training cum Production centre	Streetchildren Rehabilitation Centre	Night Shelter	Oldage Home	No of SHGs/TCGs/DWCUA groups	No. of NHGs	Slum Dwellers Associations	Youth Associations	Womens Association/Mahila
101	Uttar Natagarh Khalpar	NA	NA	NA	NA	NA	NA	NA	NA	NA	NA	NA	NA	NA	NA	NA	NA	NA	NA	NA	NA	NA	NA	NA	2	2	0	0	0
46	Mahendra Nagar Dhanmath	Within slum	NA	With in 5.0 km	More than 5.0 km	More than 5.0 km	More than 5.0 km	More than 5.0 km	More than 5.0 km	More than 5.0 km	More than 5.0 km	More than 5.0 km	More than 5.0 km	More than 5.0 km	More than 5.0 km	More than 5.0 km	More than 5.0 km	More than 5.0 km	NA	NA	NA	NA	NA	NA	4	2	0	0	0
28	Agnisikha Pally, Panchantala	NA	NA	NA	NA	NA	NA	NA	NA	NA	NA	NA	NA	NA	NA	NA	NA	NA	NA	NA	NA	NA	NA	NA	0	2	0	0	0
61	Krishna Pur Road(West) Bye Lane	NA	NA	2.0 to 5.0 kms	2.0 to 5.0 kms	2.0 to 5.0 kms	2.0 to 5.0 kms	2.0 to 5.0 kms	2.0 to 5.0 kms	2.0 to 5.0 kms	2.0 to 5.0 kms	2.0 to 5.0 kms	2.0 to 5.0 kms	2.0 to 5.0 kms	2.0 to 5.0 kms	2.0 to 5.0 kms	2.0 to 5.0 kms	2.0 to 5.0 kms	with in 0.5 km	2.0 to 5.0 kms	2.0 to 5.0 kms	NA	NA	NA	1	2	0	0	0
67	Milangarh	NA	NA	NA	NA	NA	NA	NA	NA	NA	NA	NA	NA	NA	NA	NA	NA	NA	NA	NA	NA	NA	NA	NA	5	2	0	0	0
30	Pally, Krishnapur Bye Lane	NA	NA	NA	NA	NA	NA	NA	NA	NA	NA	NA	NA	NA	NA	NA	NA	NA	NA	NA	NA	NA	NA	NA	0	2	0	0	0
29	Pally, Krishnapur Main Road	NA	NA	NA	NA	NA	NA	NA	NA	NA	NA	NA	NA	NA	NA	NA	NA	NA	NA	NA	NA	NA	NA	NA	0	2	0	0	0
131	Naba Pally	NA	NA	NA	NA	NA	NA	NA	NA	NA	NA	NA	NA	NA	NA	NA	NA	NA	NA	NA	NA	NA	NA	NA	1	2	0	0	0
132	Nabarun Pally	NA	NA	NA	NA	NA	NA	NA	NA	NA	NA	NA	NA	NA	NA	NA	NA	NA	NA	NA	NA	NA	NA	NA	0	2	0	0	0
37	S.N Dutta Rd.	NA	NA	NA	NA	NA	NA	NA	NA	NA	NA	NA	NA	NA	NA	NA	NA	NA	NA	NA	NA	NA	NA	NA	0	0	0	0	0
130	Trinath Colony	NA	NA	NA	NA	NA	NA	NA	NA	NA	NA	NA	NA	NA	NA	NA	NA	NA	NA	NA	NA	NA	NA	NA	0	2	0	0	0
104	Ramchandrapur Uttar pally	Within slum	NA	NA	NA	Within slum	Within slum	NA	NA	NA	NA	NA	NA	NA	NA	NA	NA	NA	NA	NA	NA	NA	NA	NA	2	1	0	0	0
111	Ramchandrapur	Within 0.5 km	NA	to 2.0	NA	0.5 km	0.5 to 1.0 km	NA	NA	NA	NA	NA	NA	NA	NA	NA	NA	NA	NA	NA	NA	NA	NA	NA	6	1	0	0	0
166	Debayan	NA	NA	to 5.0	NA	1.0 km	1.0 to 2.0 km	NA	NA	NA	NA	NA	NA	NA	NA	NA	NA	NA	NA	NA	NA	NA	NA	NA	0	2	0	0	0
165	Simul Tala	NA	NA	to 5.0	NA	1.0 km	1.0 to 2.0 km	NA	NA	NA	NA	NA	NA	NA	NA	NA	NA	NA	NA	NA	NA	NA	NA	NA	0	2	0	0	0

SL.NO (1)	SLUM NAME (2)	Anganwadi under ICDS (4)	Municipal Pre School	Private Pre School	Municipal Primary School	State Primary School	Private Primary School	Municipal Highschool	State Govt Highschool	Private High school	Adult Education Centre	Urban Health Post	Primary Health Centre	Government Hospital	Maternity Centre	Private Clinic	RMP	Ayurvedic Doctor	Community Hall	Livelihood/Production Centre	Vocational training, Training cum Production centre	Streetchildren Rehabilitation Centre	Night Shelter	Oldage Home	No of SHGs/TCGs/ DWCUA groups	No. of NHGs	Slum Dwellers Associations	Youth Associations	Women's Association/Mahila	
163	Sukanta Pally	Within slum	NA	to 2.0	NA	NA	2.0 kms	NA	NA	to 1.0	NA	NA	to 1.0	5.0 kms	2.0 kms	n 0.5 km	NA	NA	to 5.0	NA	5.0 kms	NA	NA	to 5.0	1	2	0	0	0	0
164	Tara Pukur(West)	NA	NA	to 2.0	NA	0.5 to 1.0 kms	NA	NA	to 1.0	NA	NA	NA	to 1.0	NA	2.0 kms	n 0.5 km	NA	NA	to 5.0	NA	5.0 kms	NA	NA	to 5.0	1	2	0	0	0	0
188	Adarsha Nagar	NA	NA	NA	NA	NA	NA	NA	NA	NA	NA	NA	NA	NA	Available	NA	NA	NA	NA	NA	NA	NA	NA	NA	1	2	0	0	0	0
153	New Adarsha Nagar	Within slum	NA	NA	NA	Within slum	NA	in the	NA	NA	NA	NA	NA	5.0 kms	5.0 kms	1.0 kms	NA	NA	NA	NA	NA	NA	NA	NA	1	2	0	0	0	0
10	Matangini Hazra Rd.	NA	NA	NA	NA	NA	NA	NA	NA	NA	NA	NA	NA	NA	NA	NA	NA	NA	NA	NA	NA	NA	NA	NA	0	2	0	0	0	0
134	Naba Pally	NA	NA	NA	NA	NA	NA	NA	NA	NA	NA	NA	NA	NA	NA	NA	NA	NA	NA	NA	NA	NA	NA	NA	1	2	0	0	0	0
9	Rambair Math APC Rd.	NA	NA	NA	NA	NA	NA	NA	NA	NA	NA	NA	NA	NA	NA	NA	NA	NA	NA	NA	NA	NA	NA	NA	1	2	0	0	0	0
133	Ushampur Pally	Within slum	NA	in slum	NA	Within slum	NA	0.5 km	NA	NA	NA	NA	in slum	0.5 km	1.0 kms	NA	NA	NA	NA	NA	NA	NA	NA	NA	3	1	0	0	0	0
45	Ushampur Rabindra Nagar	NA	NA	NA	NA	NA	NA	NA	NA	NA	NA	NA	NA	NA	NA	NA	NA	NA	NA	NA	NA	NA	NA	NA	2	1	0	0	0	0
76	Uttarapally Shib Bhatok Rd.	Within slum	NA	NA	NA	NA	NA	to	NA	NA	NA	NA	NA	NA	NA	NA	NA	NA	NA	NA	NA	NA	NA	NA	3	1	0	0	0	0
145	Azad Hind Nagar Bl. 2 ,3, BL A, B, BL S	NA	NA	NA	NA	NA	NA	NA	NA	NA	NA	NA	NA	NA	NA	NA	NA	NA	NA	NA	NA	NA	NA	NA	12	1	0	0	0	0
147	Sankata Pally,Natya Para , Adibashi Para	NA	NA	NA	NA	NA	NA	NA	NA	NA	NA	NA	NA	NA	NA	NA	NA	NA	NA	NA	NA	NA	NA	NA	2	2	0	0	0	0
148	Sarai Pally 1	NA	NA	NA	NA	NA	NA	NA	NA	NA	NA	NA	NA	NA	NA	NA	NA	NA	NA	NA	NA	NA	NA	NA	1	2	0	0	0	0
146	South Subhas Nagar	NA	NA	NA	NA	NA	NA	NA	NA	NA	NA	NA	NA	NA	NA	NA	NA	NA	NA	NA	NA	NA	NA	NA	4	1	0	0	0	0
73	Subhas Nagar Jheel Paar	NA	NA	NA	NA	NA	NA	NA	NA	NA	NA	NA	NA	NA	NA	NA	NA	NA	NA	NA	NA	NA	NA	NA	2	1	0	0	0	0
187	Tarapur Jananagari Kalaban	NA	NA	NA	NA	NA	NA	NA	NA	NA	NA	NA	NA	NA	NA	NA	NA	NA	NA	NA	NA	NA	NA	NA	2	2	0	0	0	0
177	Uttar Subhas Nagar	NA	NA	NA	NA	NA	NA	NA	NA	NA	NA	NA	NA	NA	NA	NA	NA	NA	NA	NA	NA	NA	NA	NA	1	2	0	0	0	0

SL. NO (1)	SLUM NAME (2)	Anganwadi under ICDS (4)	Municipal Pre School	Private Pre School	Municipal Primary School	State Primary School	Private Primary School	Municipal Highschool	State Govt Highschool	Private High school	Adult Education Centre	Urban Health Post	Primary Health Centre	Government Hospital	Maternity Centre	Private Clinic	RMP	Ayurvedic Doctor	Community Hall	Livelihood/Production Centre	Vocational training cum Production centre	Streetchildren Rehabilitation Centre	Night Shelter	Oldage Home	No of SHGs/TCGs/DWCUA groups	No. of NHGs	Slum Dwellers Associations	Youth Associations	Womens Association/Mahila	
12	Ghola Sankata Pally(Wallick Bagan)	NA	NA	NA	NA	NA	NA	NA	NA	NA	NA	NA	NA	NA	NA	NA	NA	NA	NA	NA	NA	NA	NA	NA	0	2	0	0	0	0
50	Keora Para	NA	NA	NA	NA	NA	NA	NA	NA	NA	NA	NA	NA	NA	NA	NA	NA	NA	NA	NA	NA	NA	NA	NA	1	1	0	0	0	0
149	Muslim Para	NA	NA	NA	NA	NA	NA	NA	NA	NA	NA	in the slum	NA	NA	NA	NA	NA	NA	NA	NA	NA	NA	NA	NA	0	2	0	0	0	0
13	Nilachal(Marwari Bagan)	NA	NA	NA	NA	NA	NA	NA	NA	NA	NA	NA	NA	NA	NA	NA	NA	NA	NA	NA	NA	NA	NA	NA	1	2	0	0	0	0
135	Purbachal B Block	NA	NA	NA	NA	NA	NA	NA	NA	NA	NA	NA	NA	NA	NA	NA	NA	NA	NA	NA	NA	NA	NA	NA	3	1	0	0	0	0
11	Purbachal C Block	NA	NA	NA	NA	NA	NA	NA	NA	NA	NA	NA	NA	NA	NA	NA	NA	NA	NA	NA	NA	NA	NA	NA	1	2	0	0	0	0
14	Purbachal Shree Nagar	NA	NA	NA	NA	NA	NA	NA	NA	NA	NA	NA	in slum	NA	NA	NA	NA	NA	NA	NA	NA	NA	NA	NA	0	2	0	0	0	0
64	Udaytirtha	NA	NA	NA	NA	NA	NA	NA	NA	NA	NA	NA	NA	2.0 kms	2.0 kms	NA	NA	NA	NA	NA	NA	NA	NA	NA	1	1	0	0	0	0
56	Khudiram Pally	NA	NA	NA	NA	NA	NA	NA	NA	NA	NA	NA	NA	2.0 kms	2.0 kms	NA	NA	NA	NA	NA	NA	NA	NA	NA	0	1	0	0	0	0
59	Musalman Para	0.5 to 1.0 kms	NA	NA	NA	NA	NA	NA	NA	NA	NA	NA	NA	2.0 kms	2.0 kms	NA	NA	NA	NA	NA	NA	NA	NA	NA	0	1	0	0	0	0
71	Purbachal D Block	0.5 to 1.0 kms	NA	NA	NA	NA	NA	NA	NA	NA	NA	NA	NA	2.0 kms	2.0 kms	NA	NA	NA	NA	NA	NA	NA	NA	NA	4	1	0	0	0	0
84	Ramkrishnapur	NA	NA	NA	NA	NA	NA	NA	NA	NA	NA	NA	to 1.0	NA	NA	NA	NA	NA	NA	NA	NA	NA	NA	NA	4	1	0	0	0	0
174	Shree Nagar	0.5 to 1.0 kms	NA	NA	NA	NA	NA	NA	NA	NA	NA	NA	2.0 kms	2.0 kms	NA	NA	NA	NA	NA	NA	NA	NA	NA	NA	0	2	0	0	0	0
70	Vidyasagar Pally	NA	NA	NA	NA	NA	NA	NA	NA	NA	NA	NA	NA	2.0 kms	1.0 kms	NA	NA	NA	NA	NA	NA	NA	NA	NA	2	1	0	0	0	0
127	Amara Puri	Within slum	NA	NA	NA	NA	NA	NA	NA	NA	NA	NA	to 5.0	2.0 kms	2.0 kms	NA	NA	NA	NA	NA	NA	NA	NA	NA	2	1	0	0	0	0
63	Milangarh	0.5 to 1.0 kms	NA	NA	NA	NA	NA	NA	NA	NA	NA	NA	to	2.0 kms	2.0 kms	NA	NA	NA	NA	NA	NA	NA	NA	NA	0	2	0	0	0	0
160	Netaji Pally	Within slum	NA	NA	NA	NA	NA	NA	NA	NA	NA	NA	to 5.0	2.0 kms	2.0 kms	NA	NA	NA	NA	NA	NA	NA	NA	NA	2	1	0	0	0	0

PLAN OF DWELLING UNIT UNDER HOUSING FOR ALL (PMA) 2015-16



[MCD, GOWB, PMAV (Housing For All), PANHATI MUNICIPALITY]

Chief Engineer,
M E Director, PMAV
Deptt. of Municipal Affairs
Govt. of West Bengal

Chairman
PANHATI MUNICIPALITY

Asst. Engineer
Panhati Municipality

DETAILED ESTIMATE FOR THE CONSTRUCTION OF SINGLE UNIT DWELLING HOUSE

Pradhan Mantri Awas Yojana Housing For All (Urban)

Total Covered Area- 32.18 sq.m (With Electrical Works)

Referance of Schedule of Rates : PWD (W.B.), Schedule of Rates Building & Sanitary w.e.f-01.07.2014 & Corrigenda (Kolkata /24 Pgs (N & S)/ Kalyani Sub Div.)

Floor Area 25.37 sqm

SL No.	Description of Works	Quantity	Unit	Rate (Rs.)	Amount (Rs.)
1	Earthwork in excavation in foundation trenches or drains, in all sorts of soil (including mixed soil but excluding laterite or sandstone) including removing spreading or stacking the spoils within a lead of 75 m as directed including trimming the sides of trenches, levelling, dressing and ramming the bottom, bailing out water etc. as required complete. a) Depth of excavation not exceeding 1500mm . SOR, PWD, P-1, I -2 a	13.000	%cu.m.	12047.00	1566.11
2	Earth work in filling in foundation trenches or plinth with good earth in layers not exceeding 150 mm. including watering and ramming etc. layer by layer complete.(Payment to be made on the basis of measurement of finished quantity of work) a) With earth obtained from excavation of foundation. SOR, PWD, P-1, T/3 a	11.120	%cu.m.	7831.00	870.81
3	Supplying Laying Polithin Sheets etc. SOR, PWD, P-45, T - 13	22.000	sqm	25.00	550.00
4	Cement concrete with graded Stone ballast (40 mm.) excluding shuttering.a) In ground floor and foundation.6 : 3 : 1 proportion Pakur variety SOR, PWD, Page 24 ; Item -10 a	3.500	cu.m.	5823.00	20380.50
	25 mm. thick damp proof with cement concrete (4:2:1) (with graded stone aggregate 10 mm. Normal size) and painting the top surface with a coat of bitumen using 1.7 kg. per sq.m. including heating the bitumen and cost and carriage of all materials complete. SOR, PWD, P-45, T-12	6.810	sqm,	297.00	2022.57
6	Brick work with 1st class bricks in cement mortar (6:1) a) In foundation and plinth. b) In super structure SOR, PWD, P-29, T -22(a), (b)	10.430 15.240	cum cum	5719.00 5943.00	59649.17 90571.32
7	125mm thick brick work with 1st. class bricks in cement mortar (4:1). a) In ground floor SOR, PWD, P-73, I -29	23.220	sq.m.	783.00	18181.26

8	Ordinary Cement concrete (mix 1:1.5:3) with graded stone chips (20 mm nominal size) excluding shuttering and reinforcement if any, in ground floor as per relevant IS codes. (i) Pakur Variety SOR, PWD, P-14, T -7(i)	3.940	cu.m.	6851.66	26995.54
9	Reinforcements for reinforced concrete work in all sorts of structures including distribution bars, stirrups, binders etc. including supply of rods, initial straightening and removal of loose rust (if necessary), cutting to requisite length, hooking and bending to correct shape, placing in proper position and binding with 16G black annealed wire at every inter-section, complete as per drawing and direction. (a) For works in foundation, basement and upto roof of ground floor / upto 4m. (i) Tor steel/Mild steel. SOR, PWD, P-27, T -15(i)	0.309	MT	60705.93	18775.74
10	Hire and labour charges for shuttering with centreing and necessary staging upto 4 m. using approved stout props and thick hard wood planks of approved thickness with required bracing for concrete slabs, beams, columns, lintels curved or straight including fitting, fixing and striking out after completion of works. (upto roof of ground floor). (When the height of a particular floor is more than 4 m. the equivalent floor ht. shall be taken as 4 m. and extra for works beyond the initial 4 m. ht. shall be allowed under 12(e) for every 4 m. or part thereof.) SOR, PWD, P-66, T -12(a) 25 mm. to 30 mm. thick wooden shuttering as per decision & direction of Engineer-in-charge. Ground Floor	37.063	M ²	360.00	13342.68
11	Plaster (to wall, floor, ceiling etc.) with sand and cement mortar including rounding off or chamfering corners as directed and raking out joints or roughening of concrete surface, including throating, nosing and drip course where necessary . In ground floor. A) With 6:1 cement mortar. a) Inside wall 20 mm thick plaster SOR, PWD, P-151, T -2 (i)(b) b) Out side Wall, 15mm th. SOR, PWD, P-151, I -2 (i)(c) B)10mm th ceiling plaster (4:1) SOR, PWD, P-151, I -2 (i)(c)	116.940	sq.m.	181.00	21166.14
		111.950	sq.m.	156.00	17464.20
		23.330	sq.m.	140.00	3266.20
12	Neat cement punning about 1.5mm thick in wall, dado, window, sills, floor, drain etc. SOR, PWD, P-152, I -8	26.700	sq.m.	38.00	1014.60

13	Artificial stone in floor,dado, staircase etc. with cement concrete (4:2:1) with stone chips laid in panels as directed with topping made with ordinary or white cement (as necessary) and marble dust in proportion (2:1) including smooth finishing and rounding off corners and including application of cement slurry before flooring works, using cement @ 1.75 kg./sq.m. all complete including all materials and labour. In ground floor. 3 mm. thick topping (High polishing grinding on this item is not permitted) with ordinary cement. 20mm thick SOR, PWD, P-40, I -3 (i)	26.490	sq.m.	265.00	7019.85
14	Supplying, fitting & fixing MS clamp for fixing door and window frame made of flat bent bar, end bifurcated, fixed in cement concrete with stone chips (4:2:1)a fitted and fixed oplete as per direction. 40mm x 6mm x 125 mm length. (Cost of cement concrete will be paid separately) SOR, PWD, P-90, I -18 (c)	34	each	22.00	748.00
15	Wood work in door and window frame fitted and fixed complete including a protective coat of painting at the contact surface of the frame other Local wood SOR, PWD, P-85, T -1(i)	0.213	cu.m.	46171.00	9834.42
16	Panel Shutter of door & Window (each Panal Consisting Of single Plan without Join) 25 mm thick shutter with 12 mm thick Panal of size 30 to 45 cm. Other Local wood SOR, PWD, P-105, I -84 (iv)c	8.520	sq.m.	1567.00	13350.84
17	Iron butt hinges of approved quality fitted and fixed with steel screws, with ISI mark. a)75mm x 47mm x 1.70mm SOR, PWD, P-91, T -20(iv)	32.000	each	34.00	1088.00
18	Iron Socket Bolt of approved quality fitted and fixed complete. i) 150 mm long x 10 mm dia SOR, PWD P-93, I-25,c	11.000	each	71.00	781.00
19	White washing including cleaning and smoothening surface thoroughly (5 parts of stone lime and 1 part of shell lime should be used in the finishing coat). Two Coats SOR, PWD, P-155, I -3 (b)	124.960	%sq.m.	1887.00	2358.00
20	Colour washing with ella with a coat of white wash priming including cleaning and smoothing surface thoroughly external surface One Coat SOR, PWD, P-155, I - 4(ii)(a)	100.560	%sq.m.	1514.00	1522.48


21	Priming one coat on timber, plastered or on steel or other metal surface with synthetic enamel/oil bound primer of approved quality including smoothening surfaces by sand papering etc. 1) On timber surface SOR, PWD, P - 162, I - 7(a) 2) On Steel Surface SOR, PWD, P - 162, I - 7(b)	21.690 2.700	sq.m. sq.m.	41.00 31.00	889.29 83.70
22	Painting with best quality synthetic enamel paint of approved make and brand including smoothening surface by sand papering etc. including using of approved putty etc. on the surface, if necessary : With super gloss (hi-gloss)-With any shade except white. a) On timber or plastered surface Two Coats b) On Steel surface Two Coats SOR, PWD, P - 162, - 8A(aii),(bii)	21.690 2.700	sq.m. sq.m.	89.00 86.00	1930.41 232.20
23	Iron hasp bolt of approved quality fitted and fixed complete (oxidised) with 16 mm dia with center bolt and round fitting. 300 mm long SOR, PWD, P-93, I - 27c	2.000	each	193.00	386.00
24	Precast piered concrete jally work as per design and manufacture's specification including moulding etc. with stone chips and necessary reinforcement shuttering complete including fitting, fixing in position in all floors. (a) 37.5 mm th. panels Cement & steel required for this item will not be issued by depts. SOR, PWD, P-32, I - 38 (b)	1.690	sq.m.	351.00	593.19
25	Supplying, fitting and fixing UPVC down pipes A type and fittings conforming to IS 13592-1992 with necessary clamps nails including making holes in walls, etc. and cutting trenches in any soil, through masonry concrete structure etc. if necessary and mending good damages including jointing with jointing materials (Spun yarn, valamoid / bitumen / M. seal etc.) complete. P-173, I-21 A (ii), C(ii), D(ii) SOR, PWD, P173, I - 21 A (ii), C(ii), D(ii) i) UPVC Pipe 110 mm dia ii) UPVC Bend 87.5 degree 110 mm dia iii) UPVC Shoe 110 mm	3.000 2.000 1.000	Mtr. each each	291.00 162.00 128.00	873.00 324.00 128.00
26	M.S.or W.I. Ornamental grill of approved design joints continuously welded with M.S, W.I. Flats and bars of windows, railing etc. fitted and fixed with necessary screws and lugs in ground floor. Grill weighing 10 kg/sq m to16 kg/m2 SOR, PWD, P - 76, I - 10 (i) (2.70sqm @ 10.5kg per sqm = 28.35 kg)	0.284	Qntl	8247.00	2342.15

27	Shallow water closet Indian pattern(I.P.W.C.) of approved make in white vitreous chinaware supplied ,fitted and fixed in position (excluding cost of concrete for fixing). 450 mm long SOR, PWD, (Sanitary) P - 65, I - 1 (iii)	1.000	each	1062.00	1062.00
28	Foot rest for water closet of size 275 mm X 125 mm with Artificial stone(4:2:1) with 6 mm stone chips and chequered including adding colour as necessary. SOR, PWD, (Sanitary) P - 66, I - 9	1.000	Pair	70.00	70.00
29	Supplying,fitting and fixing cast iron 'P' or 'S' trap conforming to I.S. 3989 / 1970 and 1729 / 1964 including lead caulked joints and painting two coats to the exposed surface. S Trap 100 mm SOR, PWD, (Sanitary) P - 54, I - 14(B-iii)	1.000	each	923.00	923.00
30	Supplying, fitting fixing CI Round Gratings 150mm dia SOR, PWD, (Sanitary) P - 55, I - 18(ii)	1.000	Each	100.00	100.00
	Construction of 2 circular leach pit of inside diameter 1000 mm. & a depth of 1000 mm. With a layer of 250 mm. Thick brick work with cement mortar (6:1) & honeycombed brick wall (4:1) at every alternate layer upto a height of 925 mm. From bottom and then 125 mm. thick brick wall (4:1) for a height of 300 mm. and covered with 75m. RCC slab (4:2:1) with 8mm tor steel @ 150 mm. centre to centre both ways including plustering and neat cement punning on top of the slab and making hooking arrangment on slab for lifting of the slab if require as well as jointing the connection with the inspection pit (450 x 450) covered with 50mm thick RCC slab (4:2:1) with stone chips and necessary reinforcement and connected with 100 mm dia PVC pipe laid over rammed earth and then covered the pipe properly with powder earth including supplying fitting fixing fibre glass pan P-tap & polythene pipe as per requirement to connect with the inspection pit complete with all respect as per direction of EIC.(ANNEXURE-II)	1	Item	7544.00	7544.00
TOTAL AMOUNT			Rs.	350000.36	
Say			Rs.	350000.00	
Add for Electrical Works (ANNEXURE-I)			Rs.	17858.00	
TOTAL AMOUNT			Rs.	367858.00	
(Rupees Three lakh Sixty seven thousand Eight hundred & Fifty eight only)					

[MED, GoWB, PMAY (Housing For All), PANIHATI MUNICIPALITY]


Asst. Engineer
Panihati Municipality


Chairman
PANIHATI MUNICIPALITY


Chief Engineer
M.E Directorate
Deptt. of Municipal Affairs
Govt of West Bengal

ESTIMATE FOR ELECTRICAL WORKS FOR ONE DWELLING UNIT UNDER RAY						
(ANNEXURE-I)						
Sl.No.	SOR	Item of works	Unit	Rate	Quantity	Amount
1	PWD/Vol-I (Aug 2008) A/1(b)/E-9	Supplying & fitting polythene pipe complete with fittings as necessary. Under ceiling /beam/bound with 22SWG GI wire inclusive S & Drawing 1x18 SWG GI wire as fish wire inside the pipe & fittings and providing 55 mm dia disc of MS sheet (20SWG) having colour paint at one face first ended at the load point end of the polythene pipe with fish wire (synchronizing with roof/beam casting work of building construction) 19 mm dia 3 mm thick polythene pipe	RM	39.00	25.00	975.00
2	PWD/Vol-I (Aug 2008) A/1(m)/E-17	Powerckt wiring supplying and drawing 1 ; 1KV grade single core stranded FR PVC insulated & unseathed single core stranded Copper wire (Finolex make) 2 x 2.5 sqmm (PH & N) +1x1.5 sqmm (ECC) per laid polythene pipe and by the pre-laid GI fish wire & making necessary connections as required.	RM	76.00	50.00	3800.00
3	PWD/Vol-I (Aug 2008) A/1/2 (a- i)/E-17	Concealed Distribution wiring in in 2x1.5 sqmm single core standard *FR* insulated and unseathed cop per wire Finolex make & 1x1.5 sq mm single core stranded PVC insulated and unseathed cop per (Finolex make) wire used as ECC in 19 mm bore 3 mm thk. polythene pipe complete with all accessories embedded in wall smooth run to light / fan/call bell point with pino key type switchb (6 Amps) (Anchor make) fixed on sheet metal (16 SWG) Switch Board with bakelite/ perspex (wall matching colour) Top cover (3 mm thick) flushed in wall including mending all good damages to original finish Average per point 6.00 mt.	points	828.00	10.00	8280.00
4	PWD/Vol-I (Aug 2008) A/4 (a- i)/E-18	Deistribution concealed wiring with 2x1.5 sq mm (PH & N) single core stranded FR PVC insulated & unseathed single core stranded 1.1 KV grade Copper Wire (finolex) & 1x1.5 sq mm (ECC) single core stranded (PH & N) 1.1 KV grade cu wire (finolex) & 1 x 1.5 sq mm single core stranded PVC insulated & unseathed cu wire (finolex) used as ECC in 19 mm bore, 3 mm thick polythene pipe complete with all accessories embedded in wall 250 volt 5 amp 3 pin plug point including S & F 250 Volt 5 amp 3 pin flush type plug socket & piano key type swich (Anchor make) on existing switch board as mentioned sl. no.3	points	76.00	2.00	152.00

5	PWD/Vol-I (Aug 2008) E-17, A 1-e	Supplying & drawing 1.1 KV grade single core stranded FR PVC insulated & unseathed single core stranded cu Wire 3x2.5 sq mm (finolex make) in the pre-laid polythene pipe & by the pre-laid GI fishwire & making necessary connection as required (CESC supply to consumer DP near to CESC & inside the room another DP near CESC & inside the room another DP of dwelling units)	RM	86.00	15.00	1290.00
S.N p.	SOR	Item of works	Unit	Rate	Quantity	Amount
6	KMC 2008-09)A/(1/e) p/(h)	Supplying Delivery & instalation on wall of 30/32 amp DP MCBof Havel's make with enclosed box along with all its necessary 1 connection complete.(Anchor)	nos	808.00	2	1616.00
7	PWD/Vol-I (Aug 2008) 2(a) G-1	Earthing in soft soil with 50 mm dia GI pipe (TATA make Medium) 3.64 mm th. X 3.04 Mtr long and 1 x 4 SWG GI (hot dip) wire (4 m long) 13 mmdia x 80 mm long GI bolts, double nuts, double washer including S & F 15 mm dia GI protection (1 mtr long) to be filled with bitumen partlyunder the ground level & partly above GL driven to an average depth of 3.65 m below the GL & restoring surface duly rammed.	each	1715.00	1	1715.00
8	PWD/Vol-I (Aug 2008) 5(a-iv) G-3	Connecting the equipment to earth BUSbar inclusive S&F 10 SWG (Hot Dip) GI wire on wall /floor with a staples buried inside wall /floor as required & making connection to equipments with bolt, nut, washer, cable lugs etc. as required & mending good damages.	M	6.00	5	30.00
					TOTAL	17858.00
Rupees Thirteen Thousand Eight Hundred Seventy Eight Only						17858.00


Asst. Engineer
Panihati Municipality


Chairman
PANIHATI MUNICIPALITY

Detailed Estimate for Single Dwelling unit Floor area 25.36 sqm Built up area 32.18 sqm

Detailed Estimate for Single Dwelling unit Floor area 25.36 sqm Built up area 32.18 sqm								
	C/L of main outer wall				125 mm Partitionwall			Varandah C/L
		4.65			3.375			1.275
		0.8			1.15			0.9
		1.15			1.15	2.3		2.175
		3.45			2.187			
		1.15			1.9			
		1.7			1.387	5.474		
		3.375			11.149			
		1.275						
		2.825						
		3.125						
		23.5						
	X wall	1.25						
Sl.no.								
1	Earth workin excavation							
	250 mm wall							
	1	23.5	0.75	0.7	12.34			
		0.875	0.75	0.7	0.46			
		24.375			12.8	m3		
	125 mm Wall							
		2.625	0.4	0.225	0.24			
	WC	0.4	0.4	0.225	0.04			
	Bath	0.65	0.4	0.225	0.06			
	5.474	0.75		0.225				
		4.724	0.4	0.225	0.43			
	Varanda	1.425	0.4	0.225	0.13			
					0.88			
	Step	0.5	0.9	0.075	0.034			
					13.715	m3		
2	Soling							
		24.375	0.75		18.281			
		11.45	0.4		4.58			
					22.861			
3	Polythene sheet							

		2.575	3.125		8.047			
		2.875	2.625		7.547			
		2	1.65		3.3			
	passage	0.625	2.375		1.484			
	Bath&WC	2.7	0.9		2.43			
	Varndah	1.025	0.6		0.615			
	step	0.9	0.5		0.45			
					23.873			
4	Jhama concrete							
			18.28	0.075	1.371			
			4.58	0.075	0.344			
			23.93	0.075	1.795			
					3.51			
5	Earth work in filling 1/5 excavation							
			13.715	5	2.743			
			23.48	0.375	8.805			
					11.548	m3		
6	B.W (6:1) in Foundation of plinth							
		23.5	0.625	14.6875				
		23.5	0.5	11.75				
		23.5	0.375	8.8125				
				35.25	0.15	5.288		
		23.5	0.25		0.525	3.084		
	X wall	0.938	0.625	0.586				
		1	0.5	0.5				
		1.063	0.375	0.399				
				1.485	0.15	0.223		
		1.125	0.25		0.525	0.148		
	125mm	3.125	0.25		0.525	0.41		
	Bath&WC	2	0.9	0.25	0.523	0.235		
	Kit	5.224	0.25		0.525	0.686		
	Vard	1.925	0.25		0.525	0.253		
	Steps	0.5	0.9		0.15	0.068		
		0.25	0.9		0.15	0.034		
						10.427	m3	
7	DPC	23.5						
		1.125						
		24.625		0.25		6.156		
		3.125						
		1.8						

		5.224							
		10.149		0.125		1.269			
						7.425			
	Less	0.9		0.25	0.225				
		0.9		0.125	0.113				
	3	0.75		0.125	0.281				
						0.619			
						6.806	sqm		
8	BW in super structure (6:1)								
		23.5							
		1.125							
		24.625	2.75	0.25	16.93				
	Parapet	23.8	0.075	0.25	0.446				
						17.376			
	Less opens								
	1	0.9	2.1	1.89					
	4	0.9	0.9	3.24					
	1	0.75	0.9	0.675					
	3	0.75	0.75	1.688					
				7.493	0.25	1.873			
	Lintel								
	1	1.525	1.525						
	4	1.2	4.8						
	1	1.05	1.05						
			7.375	0.25	0.1	0.184			
	Wo2								
	1	3.05	3.05	0.25	0.1	0.076			
					(-)	2.134			
	Net brick work						15.242	m3	
9	125 th. Brick work (6:1)								
	room		3.125	2.6	8.125				
	kit		2.125	2.75	5.844				
			1.65	2.75	4.5375				
			1.45	2.65	3.8425				
	2		0.9	2.1	3.78				
						26.12875			
	Less opening								
	1	0.9	0.9						
	3	0.75	2.25						
			3.15	2.1	6.615				
	Lintel								

	1	1.3	1.3					
	1	1.025	1.025					
			2.325	0.1	0.2325			
					6.8475			
						19.28125		
	Parapet							
		23.5		0.15		3.525		
						22.806		
	passege	0.75		0.55		0.4125		
						23.219	sqm	
10	Conc M-20							
	Roof slab							
		32.15	1.1475	31.003		0.1	3.1	
	Beam			3.625	0.25	0.15	0.136	
				2.575	0.25	0.1	0.064	
	Lintel						3.301	
	D1	1	1.525	1.525				
	W1	4	1.2	4.8				
	W2	1	1.05	1.05				
	WO2	1	3.05	3.05				
				10.425	0.25	0.1	0.261	
	D1	1	1.39	1.39				
	D2	1	1.025	1.025				
	D2	2	1.4	2.8				
	O2	1	0.875	0.875				
	D2	2		6.09	0.125	0.1	0.076	
	Chaja							
	W1	4	1.2	4.8				
	W2	1	1.03	1.03				
	D1	1	1.275	1.275				
	W02	1	3.05	3.05				
				10.155	0.3	0.075	0.228	
							3.866	m3
11	Reinforcement							
		3.866	0.80%	1	7850	0.243	MT	
12	Shuttering							
	31	23.5	1.125					
			24.63	0.25				
	31			6.156	24.844			
	Side beam	2	3.125	0.15	0.9375			

		2	2.325	0.1	0.465			
	side slab	1	25.3	0.1	2.53			
	Lintel	1	0.9	0.25	0.225			
		1	1.525	0.1	0.153			
		1	1.275	0.35	0.446			
		1	0.3	0.05	0.015			
						29.615	sqm	
	4W1	4	0.9	0.25	0.9			
		4	1.2	0.1	0.48			
		4	1.2	0.35	1.68			
	2	4	0.3	0.05	0.12			
	1W2	1	0.75	0.25	0.188			
		1	1.05	0.1	0.105			
		1	1.05	0.35	0.368			
	2	1	0.3	0.05	0.03			
	WO2	3	0.75	0.25	0.563			
		1	3.05	0.1	0.305			
		1	3.05	0.35	1.068			
	2	1	0.3	0.05	0.03			
	Lintel 125 Wall							
	D1	1	0.9	0.125	0.113			
		2	1.3	0.1	0.26			
	D2	2	0.75	0.125	0.188			
	2	2	1.15	0.1	0.46			
	D2	2	0.75	0.125	0.188			
		2	1.9	0.1	0.38			
						7.423		
						37.038	sqm	
13	Plaster (6:1)							
	Out side 15 mmth.							
			2.85	1.125	0.45			
		25.3			4.425	111.953	sqm	
	Inside 20 mm th.							
	2	2.7	3.125	2.75	32.038			
	2	2.875	2.625	2.75	30.25			
	2	2	1.65	2.75	20.075			
	2	2.075		2.75	11.413			
	Above lintel							
	1	0.75		0.65	0.488			
	Bath							
	2	0.9		2.75	4.95			
	WC							
	1	2.95		2.75	8.113			

	1	2.25		2.75	6.188			
	4	2.2		0.9	7.92			
	T. 125 wall							
	2	0.9		0.125	0.225			
						121.658		
	Open out side less							
	3	0.75		2.1	4.725			
					(-)	4.725		
						116.933	Sqm	
	Celling Plaster				24.47			
	Less				1.14			
						23.33	Sqm	
14	Neat cement punning							
	Out side	Plinth						
		25.3	0.45			11.385	Sqm	11.385
	Inside		2.7	3.125				
		2		5.825	0.1	1.165	Sqm	
			2.875	2.625				
		2		5.5	0.1	1.1	Sqm	
	Kithen		2	1.65				
		2		3.65	0.45	3.285	Sqm	
		1		1.65	0.45	0.743	Sqm	
		2		2.075	0.1	0.415	Sqm	
	Varanda			1.775	0.1	0.178	Sqm	
	step WC	1		3	0.45	1.35	Sqm	
	Bath			3.5	2	7	Sqm	
				0.75	0.1	0.075	Sqm	
	In side punning					15.31		15.31
	Total							26.695 Sqm
15	Art. Stone flooring							
	Floor area					25.37	Sqm	
	Step	2	0.9	0.25		0.45		
	W1	4	0.9	0.1		0.36		
	W2	1	0.75	0.1		0.075		
	W3	3	0.75	0.1		0.225		
							26.48	Sqm
16	Ms Clamp for door & window							
	D1+D2	4		6		24		
	W1+W2	5		2		10		
							34	nos.
17	Wood work in Door & window frame							

	D1	2	5.1	10.2					
	D2	2	4.95	9.9					
	W1	4	3.6	14.4					
	W2	1	3.3	3.3					
				37.8	0.075	0.075	0.213	m3	
18	Z batten shutter								
	D1	2	0.775	2.025		3.139			
	D2	2	0.625	2.025		2.531			
	W1	4	0.775	0.775		2.403			
	W2	1	0.775	0.625		0.484			
							8.557	sqm	
19	Iron Butt Hinges								
	D1+D2					12			
	W1	4	4			16			
	W2	1	4			4			
							32	nos.	
20	Iron soket bolt								
	Door			6					
	Window			5					
							11	nos.	
21	White wash								
	Inside+Celling Plaster- inside punning								
			116.933	23.33	15.31		124.953	sqm	
22	Colour wash								
	Out side Plaster- out side punning								
			111.953	11.385			100.568	sqm	
23	Priming on timber sutrface								
	2	2	0.9	2.1		7.56			
	2	2	0.75	2.1		6.3			
	4	2	0.9	0.9		6.48			
	1	2	0.75	0.9		1.35			
							21.69	sqm	
24	Painting best quality on wooden surface								
	same sl.no. 23						21.69	sqm	
25	MS ornamental gril....10Kg-16 Kg								
	W1	4	0.75	0.75	2.25				
	W2	1	0.75	0.6	0.45				
					2.7				

					@12Kg/sqm	32.4	Kg	
26	Priming on Steel surface							
						2.7	sqm	
27	Painting best quality on steel surface							
	same sl.no. 24					2.7	sqm	
28	R.C.C. Shelf							
		1.75	0.5					
						0.875	sqm	
29	Roof treatment with cow dang							
					32.18			
	Deduct	1.14	(varanda)	1.14				
	Cornice	25	0.125	3.125				
				27.915		27.915	sqm	


 Asst. Engineer
 Panihati Municipality



 Chairman
 PANIHATI MUNICIPALITY


**Cost Estimate for 2 Nos Leach Pit for single unit Dwelling Unit
P.W.D Schedule of Rates effect from 1st July 2014**

(ANNEXURE-II)

Sl No	Description of Items	Quantity	Unit	Rate	Amount
1	Earth work in excavation of foundation trenches or drains in all sorts of soil (including mixed soil but excluding or stacking the spoils within a lead of 75 m. as directed. The item includes necessary trimming the sides of trenches leveling dressing and ramming the bottom boiling out water aqs required complete. Depth of excavation not existing 1500mm P.No-1, I-2(a)	2.500	%Cu.M	12047.00	301.18
2	Cement concrete with graded jhama Khoa ballast (30 mm size) excluding shuttering. In ground floor and foundation (a) 6:3:1 proportion.	0.050	Cu.M	5803.06	290.15
3	Brick work with 1st class bricks in cement mortar (6 :1). a) In foundation & Plinth P.no-29, I-21(a)	0.010	Cu.M	5719.00	57.19
4	125 mm. thick brick work with 1st class bricks in cement mortar (4 : 1) G.Floor P.no-31, I-29	3.000	SqM	714.00	2,142.00
5	Controlled Cement concrete with well graded stone chips (20 - mm nominal size) excluding shuttering and reinforcement with complete design of concrete as per I : 456 and relevant special publications submission of job mix formula after preliminary mix design after testing of concrete cubes as per direction of Engineer-in charge Consumption of cement will not be less than 300 Kg of cement -with Super plasticiser per cubic meter of controlled concrete but actual consumption will be determined on- the basis of preliminary test and job mix formula. -I n ground floor and foundation. [Using concrete mixture] M 20 Grade P.no-12, I-6(a)	0.145	Cu.M	6871.54	996.37
6	Reinforcemnet for reinforced concrete work in all sorts of structures incl. Distribution bars, stirrups, binder etc. incl. supply of rods, initial straightening & removal of loose rust (if necessary), cutting to requisite length, hooking etc P.no-27, I-15(a)(i)	0.010	M.T	68508.00	685.08

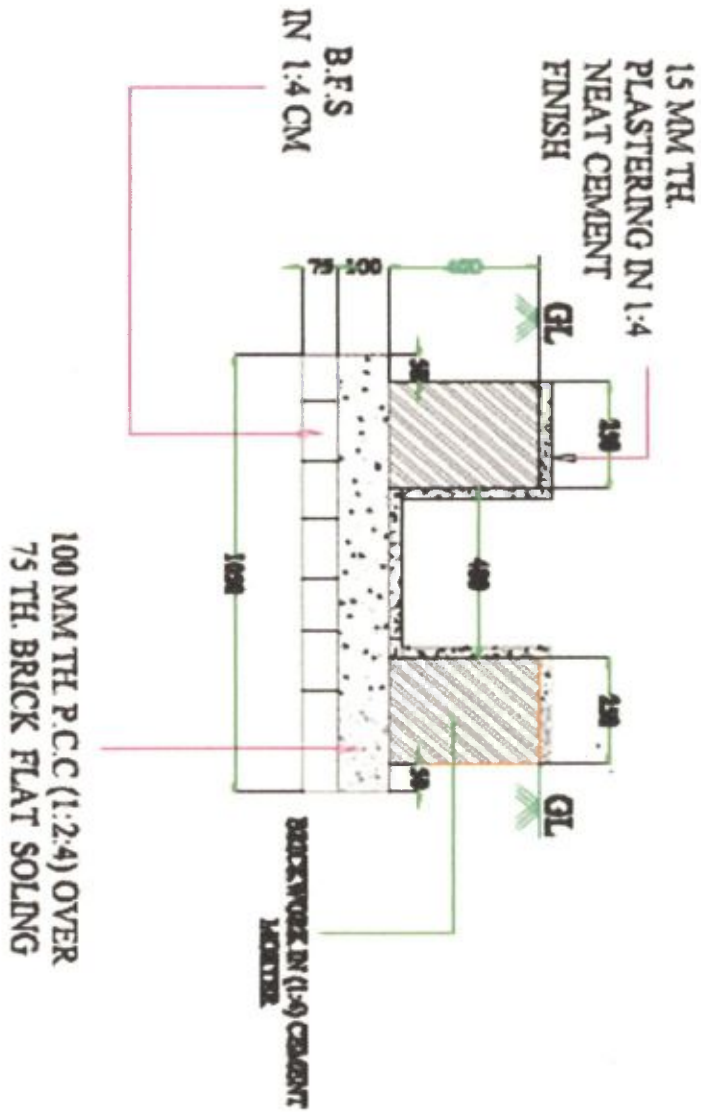
7	Supplying, fitting and fixing UPVC down pipes A type and fittings conforming to IS 13592-1992 with necessary clamps nails including making holes in walls, etc. and cutting trenches in any soil, through masonry concrete structure etc. if necessary and mending good damages including jointing with jointing materials (Spun yarn, valamoid / bitumen / M. seal etc.) complete.				
	i) UPVC Pipe 110 mm dia P.no-173, I-21(A)(ii)	4.000	Mtr	291.00	1,164.00
	ii) UPVC Bend 87.5 degree 110 mm dia P.no-174, I-21(B)C(ii)	2.000	Each	162.00	324.00
8	Jaffri brick work 125 mm. thick with 1st class bricks in cement mortar (4:1) including 12 mm. thick cement plaster (4:1) in all faces in ground floor .P.no-32, I-35	2.000	SqM	792.00	1,584.00
Cost of 2 no leach pit					7,543.97
Total=					7,544.00


Asst. Engineer
Panihati Municipality


Chairman
PANIHATI MUNICIPALITY

CROSS SECTIONAL DRAWING OF SURFACE DRAIN

CROSS SECTION OF DRAIN (400 x 400)



Handwritten signature

Sub - Assistant Engineer

Handwritten signature

Chairman

PANIHATI MUNICIPALITY

Abstract of Estimated Cost for Drain section of 400mm x 400mm
All rates are taken from P.W.D. Schedule 2014 ,Kolkata location followed.

Length= 1.0 Mtr.

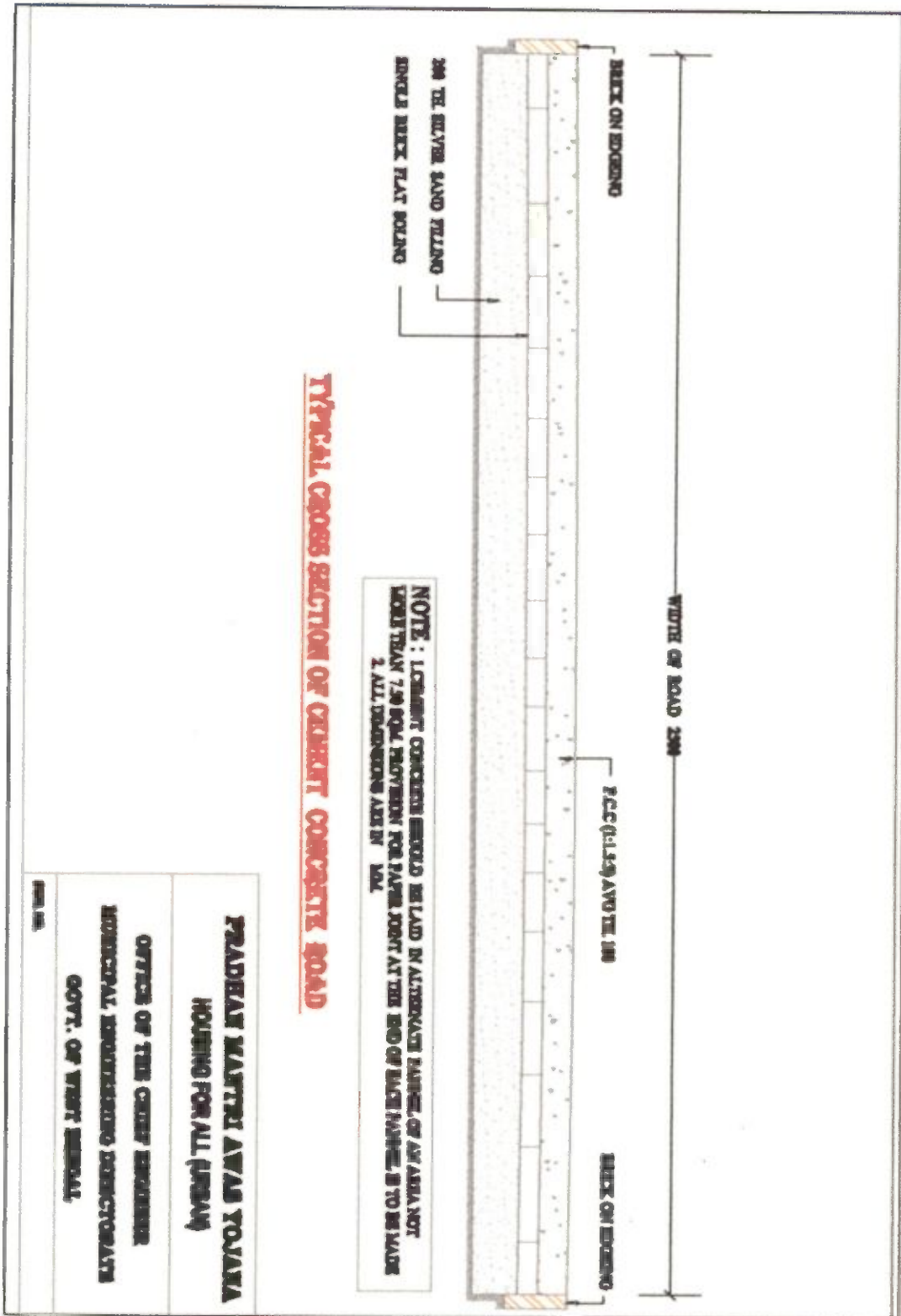
Sl. No	Description						UNIT	QTY.	RATE (RS.)	AMOUNT (RS.)	
	Details	No	L	B	H	Qty.					
1	Earth work in excavation of foundation trenches or drains. In all sorts of soil (including mixed soil but excluding laterite or sandstone) including removing. Spreading or stacking the spills within a lead of 75m. As directed. The item includes necessary trimming the sides of trances, leveling dressing and ramming the bottom complete a) Depth of excavation not exceeding 1500mm. Page-1, Item-2.						%Cum	0.60	12,047.00	72.73	
	For drain	1.0	1.000	1.05	0.575	0.60					-
					Total-	0.60					-
2	Earth work in filling in foundation trenches or plinth with good earth. In layers not exceeding 150 mm. including watering and ramming etc. layer by layer complete. (Payment to be made on basis of measurement of finished quantity of work). (a) With earth obtained from excavation of foundation. Page-1, Item No.-3.a						%Cum	0.04	7,831.00	3.13	
	Consider total Earth	2.0	1.000	0.050	0.400	0.04					-
					Total-	0.04					-
3	Single Brick Flat Soling of picked jhama bricks including ramming and dressing bed to proper level and filling joints with local sand. Page-11, Item-1.						Sqm	1.05	377.00	395.85	
	For drain	1.0	1.000	1.050		1.05					-
					Total-	1.05					-
4	Ordinary Cement concrete (mix 1:2:4) with graded stone chips (20 mm nominal size) excluding shuttering and reinforcement, if any, as per relevant IS codes. A) Pakur Variety. Page-11, Item-5.a a) Ground floor.						Cum	0.11	4,603.00	483.32	
	For drain	1.0	1.000	1.050	0.100	0.11					-
					Total-	0.11					-

5	Brick work with 1st class bricks in cement mortar (4:1) (a) In foundation and plinth Page-29, Item No.-21.a					Cum	0.2	6,068.00	1,213.60
	For drain	2.0	1.000	0.250	0.400	0.20			-
					Total-	0.20			-
6	Plaster (to wall, floor, ceiling etc.) with sand and cement mortar including rounding off or chamfering corners as directed and raking out joints including throating, nosing and drip course, scaffolding/staging where necessary (Ground floor).[Excluding cost of chipping over concrete surface] (ii) with 1:4 cement mortar Page-151, Item-2.ii.b (a) 15mm thick plaster					m ²	1.7	176.00	299.20
	For drain	1.0	1.000	1.700		1.70			-
				Total-		1.70			-
7	Neat cement punning about 1.5mm thick in wall,dado,window sill,floor etc. Page-152, Item-8. NOTE:Cement 0.152 cu.m per100 sq.m.					m ²	1.7	38.00	64.60
	For drain	1.0	1.000	1.700		1.70			
				Total-		1.70			
Total-								2,532.43	
Add Contingency @ 3%								75.97	
G. Total-								2,608.40	
Rate /Mtr length=								2,608.40	

Asst. Engineer
Panihati Municipality

Chairman
PANIHATI MUNICIPALITY

CROSS SECTIONAL DRAWING OF CEMENT CONCRETE ROAD



[MED, GoWB, PMAY (Housing For All), PANIHATI MUNICIPALITY]

Asst. Engineer
Panihat Municipality

Chairman
PANIHATI MUNICIPALITY

**ESTIMATE OF CEMENT CONCRETE ROAD UNDER PMAY
(UNIT LENGTH AND WIDTH 2.5m)**

ESTIMATE OF CEMENT CONCRETE ROAD UNDER PMAY (UNIT LENGTH AND WIDTH 2.5m)					
Sl.No.	Description of item	Quantity	Unit	Rate	Amount
1 Pg.-1,I-1	Surface Dressing of the ground in any kind of soil including removing vegetation inequalities not exceeding 15 cm depth and disposal of the rubbish within a lead upto 75 m as directed.	2.5	m ²	11	27.5
2 pg.-1,I-2	Earth work in excavation of foundation trenches or drains, in all sorts of soil (including mixed soil but excluding laterite or sandstone) including removing, spreading or stacking the spoils within a lead of 75 m. as directed. The item includes necessary trimming the sides of trenches, levelling, dressing and ramming the bottom, bailing out water as required complete. (a) Depth of excavation not exceeding 1,500 mm.	0.312	%m ³	12047	37.59
3 pg.-11,I-1	Single Brick Flat Soling of picked jhama bricks including ramming and dressing bed to proper level and filling joints with local sand.	2.5	m ²	377	942.5
4 pg.-26,I-12(f)	Hire and labour charges for shuttering with centering and necessary staging upto 4 m using approved stout props and thick hard wood planks of approved thickness with required bracing for concrete slabs, beams and columns, lintels curved or straight including fitting, fixing and striking out after completion of works (upto roof of ground floor) (f) 25 mm to 30 mm shuttering without staging in foundation	0.2	m ²	225	45
5 Pg.-11,I-5	Ordinary Cement concrete (mix 1:2:4) with graded stone chips (20 mm nominal size) excluding shuttering and reinforcement,if any, in ground floor as per relevant IS codes. a) Pakur Variety	0.25	m ³	6111.98	1527.99

6 Pg.-1, l- 3(a)	Earth work in filling in foundation trenches or plinth with good earth, in layers not exceeding 150 mm. including watering and ramming etc. layer by layer complete. (Payment to be made on the basis of measurement of finished quantity of work) (a) With earth obtained from excavation of foundation.	0.312	%m ³	7831	24.43
------------------------	--	-------	-----------------	------	-------

TOTAL= 2605.01



Asst. Engineer
Panihati Municipality



Chairman
PANIHATI MUNICIPALITY

PANIHATI MUNICIPALITY

LAYING OF DI PIPE(K7) FOR DISTRIBUTION NETWORK UNDER
PANIHATI MUNICIPALITY

Rates have been taken from PWD building & Roads schedule w.e.f. 1st July-2014, with latest corrigendums & PHE (Eastern Circle) schedule, analysed rate etc.

Considering 1000 m. length

Ref.	Rt No.	Description of Items	Quantity	Rate	Unit	Amount
Analysed rate based on PHE (Eastern Circle) analysed rate ,dt.-5/9/2012 as well as PHE (Eastern Circle) schedule rate w.e.f.2/2/2009	1	Excavation of trench of adequate width as per drawing for Laying CISS/CIDF/CI/DI/Tyton/G.I. pipes of all classes, sluice valves and Specials including polythene sleeving in all sorts of soil including mixed with boulders, road sub-grade and its flank, preparing the bottom surface for continuous bedding of pipe line and laying pipes, specials and valves in proper alignment with bailing out of water if required including ,cutting, chamfering, joining (payment for cutting, chamfering, making joints etc. will be paid separately) of pipes where necessary keeping a clear cover of at least 1.00 mtr. between G.L. and top of pipes and backfilling the trench with earth (using excavated earth) In layers to original condition as per specification & direction of the E.I.C. with progressive submission of drawing of pipe lines laid with statement of materials consumed between two node points against the Final Bill.(Pipes, Specials, valves, polythene sleeves will be supplied departmentally) as per schedule, specification & dir				
		N. B. i) Any deviation from required clear cover of 1.00 mtr. has to be got permitted by the EIC and payment will be made on prorata basis over the rate of entire item, if executed without permission of EIC. ii) 25% payment against this item will be withheld till hydraulic test of pipeline is done as provided separately.				
		i) Without using mobile crane but with the help of all other necessary devices.				
		a) 100 mm dia	1000.00 m	136.04	Per Mtr.	136040.00
Analysed rate based on PHE (Eastern Circle) analysed rate ,dt.-5/9/2012	2	Making rubber gasket joints to C.I/D.I. pipes maintaining proper alignment, level etc. by mechanical arrangement with or without using mobile cranes where necessary & with the help of all other equipments such as ganty girder, tools & tackles etc. as required, providing lubricants of approved quality & cleaning the grooves of pipe Sockets all complete as per specification and direction of EIC.				
		a) 100 mm dia pipe	20 nos	46.05	Each	921.00
Analysed rate based on PHE (Eastern Circle) analysed	3	Making flange joint to CI/DI/GI Pipes, Specials and Valves where necessary with supply necessary insertion, bolts, nuts, washers etc. of approved quality and type and painting complete as per specification and direction of EIC				
		a) 100 mm dia pipe	1 nos	254.60	Each	254.60

PANIHATI MUNICIPALITY

Ref.	It No.	Description of Items	Quantity	Rate	Unit	Amount
Analysed rate based on PHE (Eastern Circle) schedule w.e.f.2-2-	4	Making socket joint to the spigot end of CI/DI Pipes with CI specials (suitable for Mechanical joint) by Mechanical jointing procedure as per manufacturer specification including cleaning the spigot end, rubber gasket and socket, applying suitable lubricant etc. all complete as per specification (CI Mechanical joints including nuts, bolts, gland and gasket etc.) a) 100 mm dia pipe	15 nos	57.00	Each	855.00
	5	Charges for cutting CI/DI Pipes by chisel/ Hacksaw/ Compressed air operated or mechanical abrasive cutter including rendering the surface smooth by grinder etc. all complete as per direction of EIC. a) 100 mm dia pipe	6 nos	47.50	Each	285.00
Analysed rate based on PHE (Eastern Circle) schedule	6	Chamfering the spigot end of C.I./D.I. pipes for fitting with the socket of C.I./D.I. pipes and/or specials in tyton jointed water mains or other wise using electric grinder as per specification and direction of Engineer-in-Charge. a) 100 mm dia pipe	6 nos	41.80	Each	250.80
	7	Construction of masonry valve chamber, washout chamber as per departmental approved drawing with brick work in cement mortar (1:6) including earth work in excavation (1:4:8) with jhama khoa in foundation 100 mm thick precast R.C.C. slab(1:2:4)shuttering on bottom and sides, reinforcement work and other materials as per departmental drawing complete with supply of 150 mm x 150 mm C.I surface box embedded into the precast slab including fitting, fixing over the chamber and overhauling the valves (if necessary) all complete including cost of all labour and materials. a) 100 mm dia pipe	1 nos	9400.00	Each	9400.00
Analysed rate based on PHE (Eastern Circle) schedule w.e.f.2-2-2009	8	Filling the pipe lines with water, testing hydraulically as per IS : 3114 - 1965 (Article - 6) in section of a length not exceeding 500 m for head of pressure as per specification including supplying, installation & fixing all equipments such as Diesel generator pump set, blank flange, pump pressure gauge, valves, pressure pumps & all other tools & plants i/c drilling tapping & plugging of necessary holes to pipes, blocking ends, providing thrust blocks & subsequent blocking of holes & other jointing materials & dismantling & removal of the same i/c disposal of water etc. all complete as per the specification & direction of EIC. The cost is inclusive of the requisite water to be arranged by the contractor. a) 100 mm dia pipe	1000.00 m	4.38	Per Mtr.	4380.00

PANIHATI MUNICIPALITY

Ref.	It No.	Description of Items	Quantity	Rate	Unit	Amount
Analysed rate based on PHE (Eastern Circle) schedule w.e.f.2-2-2009	9	Labour for boring (horizontally) through any kind of soil for road crossing of laying distribution system including hire charges and labour for supplying of suitable diameter crossing upto full width of road with necessary tools, tackles including necessary arrangement for boring and pushing required including fixing, jointing, pumping out accumulated water, lighting arrangement etc. complete as per direction of EIC.				
		a) 100 mm dia pipe	5.00 m	680.20	Per Mtr.	3401.00
Analysed rate based on PHE (Eastern Circle) schedule w.e.f.2-2-2009	11	Cleaning thoroughly the inner surface of pipe line including Specials & Valves by flushing with water and subsequently disinfection of the same pipe line by flushing again with water containing bleaching powder resulting in residual chlorine not less than 10 mg/l after 24 hours of such filling including laboratory testing of water sample obtained from disinfected pipe line and disposal of water from the pipe line after completion of the work. The rate is including of cost of requisite water to be arranged by the				
		a) 100 mm dia pipe	1000.00 m	1.30	Per Mtr.	1300.00
P-1/I-2a/PWD2014	12	Earth work in excavation of foundation trenches or drains, in all sorts of soil (including mixed soil but excluding moorum, laterite/sand stone) including removing, spreading or stacking the spoils within a lead of 75 mtr. as directed. The item includes necessary trimming the sides of trenches, dressing, remming the bottom bailing out water etc. as required complete.	2.00 cu m	12047.00	% cum	240.94
P-2/I-4b	13	Filling in foundation or plinth by silver sand in layers not exceeding 150 mm as directed and consolidating same by through saturation with water ramming complete,including the cost of supply of sand. --By fine sand	1.50 cu m	806.70	cum	1210.05
P-11/I-1	14	Single Brick Flat Soling of Picket Jhama bricks including ramming & dressing bed to proper level & filling joints with powder earth or local sand.	3.50 sq m	343.00	sqm	1200.50
P-45/I-13	15	Supplying and laying Polythene Sheet (150gm/sq.m)over damp proof course or below flooring or roof terracing or in foundation trenches.	3.50 sq m	25.00	sqm	87.50
P-24/I-10	16	Cement concrete with graded stone ballast(40mm size excluding shuttering) of Pakur vareity. 1:3:6 proportion.	0.75 cu m	5443.09	cum	4082.32
P-29/I-22a	17	Brick work With 1st class bricks in cement mortar (6:1) In foundation and plinth	0.50 cu m	5273.02	cum	2636.51

PANIHATI MUNICIPALITY

Ref.	It No.	Description of Items	Quantity	Rate	Unit	Amount
P-151/ I-2-ii-a	18	Plaster (to wall, floor, ceiling etc.) with sand and Cement mortar including rounding off or chamfering corners as directed and ranking out joints or roughening of concrete surface, including throating, nosing and drip course where necessary. In Gr.FI. 20mm thick with 4:1 cement mortar	03.00 sq m	199.00	sqm	597.00
P-152/ I-8	19	Neat cement punning about 1.5 mm thick in wall dado, window, still, floor drain etc.	03.00 sq m	38.00	sqm	114.00
P-14 I-7	20	Ordinary Cement Concrete (mix -1:1.5:3) with graded stone chips (20 mm down) of Pakur Variety excluding shuttering and reinforcement,(if any) In ground floor as per I.S.456-2000	0.50 cu m	6811.63	cum	3405.82
P-27 I-15-a-i	21	Reinforcement for reinforced concrete work in all sorts of structures including distribution bars stirrups,binders etc. including supply of rods,initial straightening and removal of loose rust (if necessary)cutting to requisite length hooking and bending to correct shape,placing in proper position and binding with 16 gauge black annealed wire at every intersection complete In raft footing, columns bracings, heal beam, ring beam, bottom dome. shaft conical floor, roof, etc as per drawing and direction of E1C & including cost of wire (payment to be made on required quantity of reinforcement as per drawing and direction)-- Tor Steel HYSD(Fe-500) i) For works in foundation,basement upto roof of ground floor/ upto 4 meter	0.10 MT	61787.00	MT	6178.70
P - 26/ 12(f)	22	Hire and labour charges for 25mm to 30mm thick wooden shuttering, curved or straight without staging in foundation etc. & striking off after completion of works. -25 to 30mm shuttering without staging in foundation.	2.50 sq m	221.00	sqm	552.50
Rate of water supply Panihati 2012-13	23	Supply of (DI) Specials (Mechanical joint, Flange socket, Flange spigot, Flange adapter, Bend, Tee, Reducer etc. as per IS: 15381 with latest comentment, Offered rate for Kg including all taxes, duties, as applicable & payable & delivery to destination which include loading, carriage, unloading & stacking. (payment will be made as per Book weight)	20.00 Kg	109.00	Kg	2180.00
Sub Total- A						179,573.23

PANIHATI MUNICIPALITY

(PURCHASE) OF DI PIPE(K7) FOR DISTRIBUTION NETWORK OF UNDER PANIHATI MUNICIPALITY.						
Ref.	It No.	Description of Items	Quantity	Rate	Unit	Amount
As per quotaion rate of Electro steel Casting Limited.		Supply of ISI marked centrifugally cast(spun) Ductile Iron Pressure Pipes with Socket & Spigot and for water supply class K7 conforming to IS:8329/2000 suitable for (Push on) Rubber Gasket Jointing with inside Cement Mortar lining and outside Zinc coating with finished layer of bituminous coating. The standard length of pipe are 5.5 Mtrs, & supply upto (+/-) 10% in the shorter lengths as prescribed in clause 15.5.1 of IS:8329/2000.				
		a) 100 mm dia	1000.00 m	855.00	Per Mtr.	855000.00
Sub Total- B						855,000.00

TOTAL-(A+B) 1,034,573.23

Add Contingency @ 3% 31,037.20

G. Total- 1,065,610.43

Cost Per meter Length = Rs. 1,065.61

Say 1,066.00



Asst. Engineer
Panihati Municipality



Chairman
Panihati Municipality

House Type / Structure for 2015-2016

SLUMS Under PANIHATI MUNICIPALITY

Sl No	Name of Slum	Semi Pucca	Kuchha	Total
1	Jamindar Para(S.C.-1)	27	8	35
2	Ushumpur Rabindra Nagar(S.C.-2)	64	19	83
3	Mahendra Nagar Dhanmath(S.C.-3)	431	123	554
4	Surya Sen Nagar(S.C.-4)	34	27	61
5	Satadal Pally1(S.C.-5)	12	1	13
6	Mullickpara, Binoy Bustee(S.C.-6)	11	11	22
7	Tarun Pally-Bishnupur(S.C.-7)	44	5	49
8	Keora Para(S.C.-8)	96	24	120
9	New Bustee Phool Bagan(S.C.-9)	179	30	209
10	S.N.Rd-NabinPally-Parthapur-RabindraPally-SarajaniPally(S.C.-10)	126	4	130
11	Sree Pally(S.C.-11)	4	0	04
12	Rupayan(S.C.-12)	0	22	22
13	Sree Ramnagar(S.C.-13)	43	1	44
14	Khudiram Pally(S.C.-14)	99	6	105
15	Udaytirtha(S.C.-15)	106	19	125
16	Dakshin Santi Nagar(S.C.-16)	24	7	31
17	Prajatantra Pally(S.C.-17)	9	5	14
18	Milangarh Dhanmath, Milangarh(S.C.-18)	166	58	224
19	Ramkrishna Pally-Calvert(S.C.-19)	57	28	85
20	Krishnapur Rd, Kalyan Samiti Adibashi Para(S.C.-20)	52	0	52

21	Raja Bustee,Sukhchar park(S.C.-21)	173	22	195
22	Vidyasagar Pally(S.C.-22)	44	30	74
23	Purbachal D Block(S.C.-23)	54	49	103
24	Sarat Pally(S.C.-24)	24	1	25
25	Matangini Hazra Pally(S.C.-25)	30	14	44
26	Subhas Nagar Jheel Paar(S.C.-26)	3	1	04
27	Paschim Panshila, Sadhur More(S.C.-27)	80	3	83
28	Jayprakash Colony(S.C.-28)	64	13	77
29	Uttarapally Shib Bhatak Rd.(S.C.-29)	32	2	32
30	1 No. Subhas Nagar(S.C.-30)	23	5	28
31	Jayprakash Colony(S.C.-31)	129	95	224
32	Samajseba Pally(S.C.-32)	39	1	40
33	Gostha Kanan School Rd.(S.C.-33)	12	0	12
34	Badamtola Kumorpara(S.C.-34)	384	77	461
35	Priya Nagar(S.C.-35)	67	7	74
36	Ghola Bus Stand Adibasi Pally(S.C.-36)	21	0	21
37	Ramkrishnapur(S.C.-37)	74	10	84
38	Adibashi Pally Harish Chandra Dutta Rd Slum(S.C.-38)	25	1	26
39	Debnath Pally,T.N. Banerjee Rd.(S.C.-39)	12	1	13
40	Ram Kripal Bustee(S.C.-40)	85	10	95
41	Trananath Banerjee Rd.,Chand Dalal Ghat Rd (S.C.-41)	19	2	21
42	Sarada Pally-25plot(S.C.-42)	106	68	174
43	2 No. Mahajati Colony(S.C.-43)	37	6	43
44	Raja Bagan(S.C.-44)	61	32	93

45	2 no. Subhas Nagar(S.C.-45)	71	7	78
46	Babur Bagan(S.C.-46)	34	0	34
47	Swasti Nagar(S.C.-47)	160	112	282
48	Aswini Dutta Rd(S.C.-48)	0	0	00
49	Indira Nagar, 11plot(S.C.-49)	267	194	461
50	Vivekananda Pally(S.C.-50)	18	2	20
51	6 No. Mahajati Nagar Colony(S.C.-51)	31	6	37
52	1 No. Town Colony(S.C.-52)	39	5	44
53	Bankim Pally(S.C.-53)	107	4	111
54	R.N. Avenue(S.C.-54)	0	0	00
55	Uttar Natagarh Khalpar(S.C.-55)	36	10	46
56	Adarsha Pally(S.C.-56)	59	1	60
57	3 No. Govt. Colony RN Tagore Rd(S.C.-57)	19	3	22
58	Ramchandrapur Uttar pally(S.C.-58)	25	2	27
59	Amulya Rameswar Nagar(S.C.-59)	10	0	10
60	Pal Para(S.C.-60)	14	0	14
61	4 No. Deshbandhu Nagar(S.C.-61)	80	13	93
62	Deshbandhu Nagar(S.C.-62)	102	5	107
63	Gandhi Nagar(S.C.-63)	183	49	232
64	Banamali Karmakar Rd.(S.C.-64)	26	0	26
65	Ramchandrapur(S.C.-65)	127	6	133
66	New Bustee(S.C.-66)	84	3	87
67	Haladhar Basu Rd Das Colony,N.S. Rd(S.C.-67)	227	101	328
68	Subhas Road Nandan Kanan(S.C.-68)	60	8	68

69	Santi Nagar Canal Rd1(S.C.-69)	0	0	00
70	Sarada Pally(S.C.-70)	6	0	06
71	Kala Bagan(S.C.-71)	4	0	04
72	Ramkrishna Pally(S.C.-72)	29	0	29
73	Musalman Para(S.C.-73)	47	4	51
74	Seth Colony(S.C.-74)	42	2	43
75	Kolupara Rd (S.C.-75)	7	1	08
76	Matri Pally(S.C.-76)	3	0	03
77	New Colony, Sarat Pally, Dakshinayan(S.C.-77)	135	23	158
78	Tentul Tala(S.C.-78)	6	2	08
79	Priti Nagar(S.C.-79)	9	3	12
80	5 No. Mahajati Lebu Bagan(S.C.-80)	46	0	46
81	Rani Rashmoni Nagar(S.C.-81)	34	5	39
82	Laha Bagan(S.C.-82)	28	19	47
83	Amara Puri(S.C.-83)	26	21	47
84	Panch Kari Sadhuka Rd(S.C.- 84)	33	0	33
85	Gouranga Nagar(S.C.-85)	33	27	60
86	Sukanta Pally(S.C.-86)	34	16	50
87	Trinath Colony(S.C.-87)	17	1	18
88	Naba Pally(S.C.-88)	39	4	43
89	Ushumpur Pally(S.C.-89)	49	14	63
90	Nabarun Pally(S.C.-90)	55	3	58
91	Naba Pally(S.C.-91)	39	9	48
92	Purbachal B Block(S.C.-92)	13	5	18
93	Chatterjee Nagar(S.C.-93)	16	0	16
94	1 No. Deshbandhu Nagar E Block(S.C.-94)	0	0	00
95	Aurobinda Pally(S.C.-95)	9	1	10

96	Milangarh Dhanmath-Palpara(S.C.-96)	69	23	92
97	Angels Nagar(S.C.-97)	88	31	119
98	2 No. Town Colony(S.C.-98)	18	11	29
99	Malo Para Bazar Para(S.C.-99)	36	7	43
100	Barabari(S.C.-100)	10	1	11
101	Vivekananda Pally-5(S.C.-101)	38	15	53
102	Chalpatti,T.N.Banerjee,Burning Ghat(S.C.-102)	42	20	62
103	Changrar Bagan(S.C.-103)	64	16	80
104	Azad Hind Nagar BL-2,3, BL-A,B, BL-5(S.C.-104)	318	214	532
105	South Subhas Nagar(S.C.-105)	181	55	236
106	Sankata Pally-Natya Para, Adibashi Para(S.C.-106)	32	8	40
107	Saral Pally 1(S.C.-107)	9	8	17
108	Muslim Para(S.C.-108)	83	0	83
109	Nabin Pally(S.C.-109)	0	0	00
110	Rasiklal Sreemani(S.C.-110)	138	47	185
111	Khudiram Bose Rd(S.C.-111)	11	11	22
112	New Adarsha Nagar(S.C.-112)	65	20	85
113	Niranjan Sen Pally(S.C.-113)	7	16	23
114	Jugni Para(S.C.-114)	0	0	00
115	Bankim Ghar(S.C.-115)	5	3	08
116	Udayan Pally,Kanchan Garh(S.C.-116)	15	0	15
117	Tirtha Bharati(S.C.-117)	175	76	251
118	Prasanna Nagar(S.C.-118)	16	6	22
119	Netaji Pally(S.C.-119)	43	10	53
120	Netaji Nagar(S.C.-120)	5	1	06
121	Moti Nagar, Phulbagan(S.C.-121)	17	1	18

122	Sukanta Pally(S.C.-122)	43	0	43
123	Tara Pukur(West)(S.C.-123)	13	0	13
124	Simul Tala(S.C.-124)	7	0	07
125	Debayan(S.C.-125)	20	0	20
126	Subarnapur(S.C.-126)	4	23	27
127	Nibaranpur Md. K.C Rd.(S.C.-127)	10	2	12
128	Krishna Pur Road(West) Bye Lane(S.C.-128)	2	0	02
129	Aminmiya Bustee(S.C.-129)	29	10	39
130	Ananda Pally(S.C.-130)	23	7	30
131	Nabinachal(S.C.-131)	11	5	16
132	Ananda Nagar- Talbagan(S.C.-132)	70	56	126
133	Debendra Pally,Part of Subas Uddyan(S.C.-133)	151	11	162
134	Shree Nagar(S.C.-134)	40	12	52
135	Izriel Colony(S.C.-135)	51	56	107
136	South West P.B. Ghat Rd. Slum(S.C.-136)	38	4	42
137	East Niranjan Sen Pally (Rabindra Kanan Beside Mousumi Hall)(S.C.-137)	1	0	01
138	Uttar Subhas Nagar(S.C.-138)	7	0	07
139	Newaz Para(S.C.-139)	26	8	34
140	Barua Para(S.C.-140)	16	6	22
141	C Block(S.C.-141)	166	6	172
142	Prantik(S.C.-142)	26	1	27
143	Teli Bagan CC Rd.(S.C.-143)	38	2	40
144	Panchanan Tala Beside Boroline House(S.C.-144)	23	4	27
145	Santal Pally(S.C.-145)	33	12	45

146	NS Dutta Ghat Rd. Santal Pally(S.C.-146)	30	5	35
147	Teor Para(S.C.-147)	21	0	21
148	Tarapukur Jananagari Kalaban(S.C.-148)	5	1	06
149	Adarsha Nagar(S.C.-149)	32	34	66
150	Panja Villa(S.C.-150)	52	34	86
151	Agarpara Rail Bustee(S.C.-151)	5	6	11
152	Bose Pukur(S.C.-152)	31	12	43
153	East Parthapur(S.C.-153)	18	2	20
154	Bidhan Pally(S.C.-154)	41	1	42
155	Shaymasree Pally, Ananda Nagar(S.C.-155)	38	8	46
156	AM Rd. Purbachal(S.C.-156)	40	0	40
157	Chandraloke(S.C.-157)	4	0	04
158	Rambalir Math APC Rd.(S.C.-158)	48	3	51
159	Matangini Hazra Rd.(S.C.-159)	24	6	30
160	Purbachal C Block(S.C.-160)	6	1	07
161	Ghola Sankata Pally(Mallick Bagan)(S.C.-161)	34	4	38
162	Nilachal(Marwari Bagan)(S.C.-162)	48	9	57
163	Purbachal Shree Nagar(S.C.-163)	26	3	29
164	Milangarh(S.C.-164)	7	0	07
165	3 No. Mahajati Nagar(S.C.-165)	53	1	54
166	4 No. Mahajati Nagar(S.C.-166)	26	1	27
167	5 No. Mahajati Nagar(S.C.-167)	57	0	57
168	Mallick Bagan(S.C.-168)	13	0	13
169	Basanti Quarter(S.C.-169)	74	0	74
170	Gol Bari(S.C.-170)	26	2	28

171	Railway Bustee(S.C.-171)	9	0	09
172	Sitalatala(S.C.-172)	0	0	00
173	Fari Bagan Bustee(S.C.-173)	30	50	80
174	Ambagan(S.C.-174)	48	5	53
175	Vivekananda Colony(S.C.-175)	37	18	55
176	Sarani Sangha Bastee(S.C.-176)	5	1	06
177	Ghosh Para(S.C.-177)	7	4	11
178	1 No. DB Nagar(A to E Block)(S.C.-178)	86	3	89
179	Agnisikha Pally, Panchanantala(S.C.-179)	5	4	09
180	Sukanta Pally, Krishnapur Main Road(S.C.-180)	52	4	56
181	Narendra Pally, Krishnapur Bye Lane(S.C.-181)	26	3	29
182	T.N. Banerjee Rd(S.C.-182)	15	0	15
183	Thakur Nitya Gopal Rd (S.C.-183)	20	3	23
184	Ambagan(S.C.-184)	4	0	04
185	Tejpal Nagar(S.C.-185)	6	1	07
186	Ekford Rd(S.C.-186)	3	1	04
187	Saha Bagan(S.C.-187)	0	0	00
188	S.N.Dutta Rd.(S.C.-188)	9	0	10
189	Nandy Bagan Adjoining H.M.C Rd(S.C.-189)	142	28	170
190	Elias, Kali Sahaya Mukherjee, N.N. Mukherjee Rd(S.C.-190)	157	56	213
191	Haladhar Basu, N.N Mukherjee & Khudirum Bose Rd(S.C.-191)	127	53	180
192	Gopal Chatterjee Rd.(S.C.-192)	12	3	15
193	Raja Rd.By Lane(S.C.-193)	3	0	03
194	Dhkshin Natagarh(S.C.-194)	0	0	00
195	Tanti Para(S.C.-195)	0	0	00

196	Aloka Puri(S.C.-196)	0	0	00
197	Kashari Bagan(S.C.-197)	25	2	27
198	Adibasi Pally Pathagarh Road(S.C.-198)	5	0	05
199	M.N Chatterjee Bye Lane Ghosh Para(S.C.-199)	24	0	24
200	Sukhchar Bazar,Babon Khan Mosque(S.C.-200)	35	1	36
201	Dutta Road By Lane,T.N.Bannerjee Bye Lane,Saheb Bagan(S.C.-201)	44	11	55
202	Kundu Bagan(S.C.-202)	2	1	03
203	Nalin Deb Biswas Bye Lane,Ashram Road(S.C.-203)	52	1	53
204	Govt. Colony N. Dutta Ghat Road(S.C.-204)	32	5	37
205	Janaseva Pottery Nilganj Rd(S.C.-205)	0	0	00
206	Ashok Sen Nagar(S.C.-206)	13	0	13
207	Gokul Singh Nagar(S.C.-207)	61	0	61
208	Notun Para(S.C.-208)	6	1	07
209	Nilachal(S.C.-209)	1	0	01
210	Sukanta Nagar(S.C.-210)	2	0	02
211	Dakhshin Panshila(Sudhir Colony)(S.C.-211)	5	1	06
212	Santi Nagar Canal Rd2(S.C-212)	3	0	03
213	Bastuhara Bazar(S.C.-213)	77	6	83
214	Azadhind Nagar 4No.(S.C.-214)	11	33	44
215	Kalusekh Basti(S.C.-215)	0	0	00
216	Pirtala(S.C.-216)	5	0	05
217	Sasthi Tala(S.C.-217)	8	5	13
218	Milangarh(W29)(S.C.-218)	17	2	19
219	Uttar Kalyanpur - Nabagram(S.C.-219)	45	19	64

220	Ghola D-Block(S.C.-220)	5	1	06
221	Saroda Pally(S.C.-221)	23	0	23
222	Rabindra Nagar(S.C.-222)	21	17	38
223	Mani Ghosh Line Bari(S.C.-223)	0	0	00
224	Sahid Colony(S.C.-224)	76	12	88
225	Rajendra Pally(S.C.-225)	12	3	15
226	Sibir1(S.C.-226)	46	19	65
227	Sibir2(S.C.-227)	27	10	37
228	Saral Pally 2(S.C.-228)	2	0	02
229	Santinagar(S.C-229)	21	1	03
230	Satadal Pally2(S.C-230)	31	8	39
231	Satadal Pally3(S.C-231)	15	5	20
232	Azad Hind Nagar BL-A(S.C.-232)	23	4	27
233	South Tara Pukur(s.c.-233)	27	3	30