



**Project Report**  
*on*  
**HOUSING FOR ALL**  
**2018-19**

**OLD MALDA MUNICIPALITY**

Beneficiary Led Construction

*Prepared by :*

Municipal Engineering Directorate  
Department of Municipal Affairs  
Government of West Bengal  
November, 2018



## Annual Implementation Plan Tables

### Annexure 6

(Para 8.6 & Para 14.4 of the Guidelines)

### Summary Sheet for Annual Implementation Plan (AIP) for the Year 2018-19

District:	MALDA
Name of the ULB:	OLD MALDA MUNICIPALITY

Admissible Component	Target for the Year 2015-16	Achievement for the Year 2015-16	Target for the Year 2016-17	Achievement for the Year 2016-17	Target for the Year 2017-18	Achievement for the Year 2017-18	Target for the Year 2018-19	Remaining Target as per HFAPoA
<b>A. Beneficiary Led Construction</b>								
• New Houses	953	915	0	0	800	800	2107	4213
• Enhancement	NIL	NIL	NIL	NIL	NIL	NIL	NIL	NIL
• Sub Total (A)	953	915	0	0	800	800	2107	4213
<b>B. In-situ Slum Rehabilitation with participation of Private Sector</b>								
• Number of Slums	NIL	NIL	NIL	NIL	NIL	NIL	NIL	NIL
• Number of Households (B)	NIL	NIL	NIL	NIL	NIL	NIL	NIL	NIL
<b>C. Affordable Housing in Partnership (EWS Category)</b>								
• Number of Households (C)	NIL	NIL	NIL	NIL	NIL	NIL	NIL	NIL
<b>D. Credit Linked Subsidy</b>								
• EWS Households	NIL	NIL	NIL	NIL	NIL	NIL	NIL	NIL
• LIG Households	NIL	NIL	NIL	NIL	NIL	NIL	NIL	NIL
• Sub Total (D)	NIL	NIL	NIL	NIL	NIL	NIL	NIL	NIL
<b>E. TOTAL (A+B+C+D)</b>	<b>953</b>	<b>915</b>	<b>0</b>	<b>0</b>	<b>800</b>	<b>0</b>	<b>2107</b>	<b>4213</b>


### I. Subsidy for Beneficiary-led Individual House Construction or Enhancement

Year *	<u>Beneficiary-led Individual House Construction or Enhancement in Slums &amp; Non-Slum Areas</u>								
	No. of Beneficiaries		Resource Mobilisation (Rs. in Crore)						
	New Housing	Enhancement of Existing House	New Housing	Enhancement of Existing House	Total Cost	Central Share	State Share	Beneficiary Share	ULB Share (if applicable)
2015-16	953	NIL	38.58		38.58	14.30	20.15	2.38	1.75
2016-17	0	NIL	0		0	0	0	0	
2017-18	800	NIL	32.38		32.38	12.00	16.91	2.00	1.47



### IV. Affordable Housing for Weaker Section through Credit Linked Subsidy

Year *	No. of Slums	Affordable Housing through Credit Linked Subsidy					
		No. of Beneficiaries availed Loan		Resource Mobilisation (Rs in Crores)		Estimated Interest Subsidy Availed	
		EWS	LIG	EWS	LIG	EWS	LIG
2015-16	New Housing	Nil	Nil	Nil	Nil	Nil	Nil
	Enhancement (Existing House)	Nil	Nil	Nil	Nil	Nil	Nil
2016-17	New Housing	Nil	Nil	Nil	Nil	Nil	Nil
	Enhancement (Existing House)	Nil	Nil	Nil	Nil	Nil	Nil
2017-18	New Housing	Nil	Nil	Nil	Nil	Nil	Nil
	Enhancement (Existing House)	Nil	Nil	Nil	Nil	Nil	Nil
2018-19	New Housing	Nil	Nil	Nil	Nil	Nil	Nil
	Enhancement (Existing House)	Nil	Nil	Nil	Nil	Nil	Nil
2019-20	New Housing						
	Enhancement (Existing House)						
2020-21	New Housing						
	Enhancement (Existing House)						
2021-22	New Housing						
	Enhancement (Existing House)						
<b>Total</b>		Nil	Nil	Nil	Nil	Nil	Nil

  
 Signature of Chairman  
 Chairperson  
 Name of Municipality  
 Chairman  
 Old Malda Municipality

\_\_\_\_\_  
 Signature  
 (Director, SUDA)

## CONTENTS

<b>SL</b>	<b>Particulars</b>	<b>Page</b>
<b>1</b>	<b>PREFACE</b>	3
<b>2</b>	<b>INTRDUCTORY NOTE BY THE CHAIRMAN</b>	4
<b>3</b>	<b>ANNEXURE 7C</b>	5
<b>4</b>	<b>EXECUTIVE SUMMERY</b>	6
<b>5</b>	<b>TOWN FEATURE</b>	9
<b>6</b>	<b>PMAY</b>	18
<b>7</b>	<b>LIST OF SLUM WITH PHYSICAL INFRASTRUCTURE</b>	26
<b>8</b>	<b>LIST OF SLUM WITH SOCIAL INFRASTRUCTURE</b>	50
<b>9</b>	<b>LIST OF SLUM WITH HOUSING STATUS</b>	98
<b>10</b>	<b>SLUM MAP</b>	100
<b>11</b>	<b>TOTAL LIST OF SLUMS</b>	102
<b>12</b>	<b>IHSDP</b>	103
<b>13</b>	<b>DRAWING &amp; ESTIMATE</b>	106
<b>a</b>	<b>DWELLING UNITS</b>	106
<b>b</b>	<b>CEMENT CONCRETE ROAD</b>	124
<b>c</b>	<b>BITUMINOUS ROADS CONCRETE ROAD</b>	127
<b>d</b>	<b>DRAIN</b>	133
<b>14</b>	<b>FUND FLOW</b>	137
<b>15</b>	<b>IMPLEMENTATION SCHEDULE</b>	138
<b>16</b>	<b>SLUM AND NON SLUM WISE DETAILS OF DU AND INFRASTRUCTURE COST</b>	141
<b>17</b>	<b>BENEFICIARY LIST</b>	145
<b>18</b>	<b>ABBREVIATIONS</b>	145

## PREFACE

**Pradhan Mantri Awas Yojana (PMAY)** aims at Providing Housing for All (HFA) by 2022. when the Nation Complete 75 years of its independence. The urban homeless persons contribute to the economy of the cities and thus the Nation as cheap labour in the informal sector; yet they live with no shelter or social security. The urban homeless service with many challenges like no access to elementary Public Services such as health, education, food, water and sanitation. Pradhan Mantri Awas Yojana (PMAY) also aims at providing a pucca house to every family with water connection, toilet facilities, 24 X 7 electricity supply and access

The Mission seeks to address the housing requirement of urban poor including slum dwellers through "In Situ" Slum Redevelopment, Affordable Housing through credit linked subsidy, and Affordable Housing in partnership and subsidy for beneficiary led individual house. Under the mission, beneficiaries can take advantage under one component only

We are hopeful that this ULB will be able to utilize the success of this Program for further Municipal developmental.

works & for upgrading the quality of civic life. It will facilitate this ULB to be self-reliant so that this town can be a potential generator of economic momentum in the desired direction.

The town has 54 Nos. of slum pockets. DPR has been prepared on 54 Nos. Slum Pockets to minimize the deficiencies in civic amenities after carrying out necessary field survey work, the Slums.

This project report has been prepared for total outlay of Rs **3193.87** lakhs (Three one nine three point eight seven) and the physical schemes for this town have been identified on the basis of preliminary assessment befitting with the final and comprehensive development project plan for the entire town

## INTRODUCTORY NOTE BY THE CHAIRMAN



Sri Kartick Ghosh, Chairman, Old Malda

The Old Malda Municipality was established in the year of 1869 which is about 145 years old. At present the municipality comprised total area of 9.58 sq.km having population of 84012 as per census

We have tried to address the problems of urban poor & slums keeping the aspirations of people and development objectives and targets in mind. At some point we have been successful in realizing the dreams of the people while in others we were not. Preparation of Housing for All plan of action under PMAY opened a new challenge to us.

We believe that we are progressing in the right direction with the support of Government of West Bengal and Ministry of Housing and Urban Poverty Alleviation, Government of India we will be able to achieve the desired objectives

As the Chairman of Old Malda Municipality, I acknowledge the contribution of all the members of the Planning team of our ULB, our councillors, our staffs and the officers of SUDA. I am grateful to Sri Subrata Gupta IAS, the Principal Secretary of Municipal Affairs and Urban Development Department Also I am grateful to Smt D. Dutta Gupta (IAS) the Director of SUDA. As well as MED. It is needless to mention about the pain that has been taken by all the ward committee members in preparation of DPR for HFA for the year 2018-19

  
Chairman  
Old Malda Municipality

**Annexure 7C**  
**(Para 14.5 of the Guidelines)**  
**Format for Project under Beneficiary Led Construction Or Enhancement**


1	Name of the State:	:	West Bengal						
2	Name of the District:	:	Malda						
3	Name of the City:	:	Old Malda						
4	Project Name:	:	HFA - OLD MALDA 2018-19						
5	Project Code:	:	19801655034N0						
6	State Level Nodal Agency:	:	State Urban Development Agency (SUDA)						
7	Implementing Agency/ ULB	:	Old Malda Municipality						
8	Date of Approval by State Level Sanctioning and Monitoring Committee (SLSMC)	:							
9	No. of location covered in project: No of Slum Area Covered & No of Non Slum Area Covered	:	Name of Location	No. of beneficiaries	Whether Slum / Non-Slum	If Slum, then Slum type	If slum, whether it gets completely rehabilitated		
		:	Old Malda Municipal Area	789	Covering both Slum & Non-Slum area	Notified	No		
10	Project Cost (Rs. In Lakhs)	:	3,193.87						
11	No. of beneficiaries covered in the project	:	GEN	SC	ST	OBC	Total	Minority	Person with Disability
		:	560	166	0	63	789	104	0
12	Whether beneficiary have been selected as PMAY Guidelines?	:	Yes						
13	No. of Houses constructed / acquired. Please specify ownership (Any of these)	:	Joint	Female	Male	Transgender			
		:	0	162	627	0			
14	No. of beneficiaries covered in the project	:	Male	Female	Transgender				
		:	627	162	0				
15	Whether it has been ensured that selected beneficiaries have rightful ownership of the land ?	:	Yes						



16	Whether building plan for all houses have been Approved?	:	Yes
17	i. GoI grant required (Rs. 1.5 lakh per eligible beneficiary) (Rs. in Lakhs)	:	1,183.50
	ii. State grant, (Rs. in Lakhs)	:	1,667.95
	iii. ULB grant (Rs. in Lakhs)	:	145.18
	iv. Beneficiary Share (Rs. in Lakhs)	:	197.25
	v. Total (Rs. in Lakhs)	:	3,193.87
18	Whether technical specification / design for housing have been ensured as per Indian Standards / NBC/ State Norms?	:	Yes
19	Whether it has been ensured that balance cost of construction is tied up with State Grant, ULB Grant & Beneficiary Share ?	:	Yes
20	Whether trunk and line infrastructure is existing or being provisioned ?	:	
	i. Water Supply	:	Yes
	ii. Sewerage	:	No
	iii. Road	:	Yes
	iv. Storm Water Drain	:	Yes
	v. External Electrification	:	Yes
	vi. Solid Waste Management	:	Yes
	vii. Any Other	:	Yes
	viii. In case, any infrastructure has not been proposed, reason thereof.	:	-
20	Whether disaster (earthquake, flood, cyclone, landslide etc.) resistant features have been adopted in concept, design and implementation of the project ?	:	Yes
21	Whether Demand Survey Completed for entire city ?	:	Yes
22	Whether City-wide integrated project have been formulated ? If not reasons thereof ?	:	Yes
23	Whether validation with SECC data for housing condition	:	Yes

	conducted ?	
24	Whether Direct Benefit Transfer (DBT) of fund to individual bank account of beneficiary ensured in the project ?	Yes
25	Whether there is provision in DPR for tracking/monitoring the progress of individual houses through geo-tagged photographs ?	Yes
26	Whether any innovation/cost effective / Green technology adopted in the project?	Yes
27	Comments of SLAC after techno economic appraisal of DPR	Project covers the most needy beneficiaries
	Project brief including any other information ULB/State would like to furnish	The project covers all wards
29	Project Submission Date to SLSMC	

It is hereby confirmed that State/UT and ULB have checked all the beneficiaries as per guidelines of HFA. It is also submitted that no beneficiary has been selected for more than one benefit under the Mission including Credit Linked Subsidy Scheme (CLSS) component of the Mission.

  
Chairman  
Old Malda Municipality  
Signature of the

Mayor/ Chairperson/Municipal Commissioner

Signature  
Chief Engineer  
M.E Dte,GoWB

Signature  
Director,SUDA

Signature  
Principal Secretary,  
UD & MA Department,GoWB

## Executive Summary

### Project Details

1	Name of the State:	:	West Bengal
2	Name of the District:	:	Malda
3	Name of the City:	:	Old Malda
4	Project Name:	:	HFA - OLD MALDA 2018-19
5	Project Cost (Rs. in Lakhs)	:	3,193.87
6	Central Share (Rs. in Lakhs)	:	1,183.50
7	State Share (Rs. in Lakhs)	:	1,667.95
8	ULB Share (Rs. in Lakhs)	:	145.18
9	Beneficiary share (Rs. in Lakhs)	:	197.25
10	Total Infrastructure Cost (Rs. in Lakhs)	:	290.35
	Percentage of Infrastructure Cost of Housing Cost	:	10
12	Infrastructure Cost per Dwelling Unit (Rs. in Lakhs)	:	0.368
13	Year of Implementation	:	2018-19
14	Component Housing Construction	:	Beneficiary Led Construction (BLC)
15	SOR Adopted	:	PWD (WB) w.e.f 1.7.14 with current corrigendum

### Project Contributions (Physical + Financial) (Rs. in Lakh)

Sl	Scheme Component	Type	Qty	Unit	Rate (in Rs/Unit)	Proposed Project Cost (In Lakh)	Appraised Project Cost (In Lakh)	Central Share (Rs. 1.5Lakh/ DU)	State Govt. Share (Rs. 1.93Lakh/ DU)	ULB Share @ 0.184 Lakh/ DU	Beneficiaries Share @ 0.25 Lakh/DU)
<b>A. HOUSING</b>											
1	New in-situ										
	Single Storied Units		789	Nos	368000.00	2,903.52	2,903.52	1,183.50	1,522.77	0.00	197.25
<b>Total Housing Cost Sub Total (A)</b>						2,903.52	2,903.52	1,183.50	1,522.77	0.00	197.25
<b>B. INFRASTRUCTURE</b>											
Sl	Scheme Component	Type	Qty	Unit	Rate (in Rs/Unit)	Proposed Project Cost (In Lakh)	Appraised Project Cost (In Lakh)	Central Share (Rs. in Lakh)	State Govt. Share (@50%) (in Lakh)	ULB Share (@50%) (in Lakh)	Beneficiaries Share (in Lakh)
<b>1 ROADS</b>											
1	CC ROAD	CC ROAD	8536	SQM	1736	148.18496	148.18496	0	74.09248	74.09248	0
2	BITUMINOUS ROAD	BT ROAD	23229.58	SQM	612	142.16504	142.16504	0	71.08252	71.08252	0

2. WATER SUPPLY											
	0	NA	0	0	0	0	0	0	0	0	0
3 STORM WATER DRAINS											
	0	NA	0	0	0	0	0	0	0	0	0
<b>Total Infrastructure Cost Sub Total (B)</b>						<b>290.35</b>	<b>290.35</b>	<b>0.00</b>	<b>145.18</b>	<b>145.18</b>	<b>0.00</b>
<b>GRAND TOTAL (A+B)</b>						<b>3,193.87</b>	<b>3,193.87</b>	<b>1,183.50</b>	<b>1,667.95</b>	<b>145.18</b>	<b>197.25</b>

*Tapash Sarkar*  
17/11/18

**S. A. E.**  
Signature of the ~~Old Malda Municipality~~ Level  
Competent Technical officer

Name & Designation:  
**TAPASH SARKAR**  
Sub-Assistant Engineer  
Fax No: 03512-260235

Telephone No: 9749675818

E-mail:  
[oldmaldamunicipality@gmail.com](mailto:oldmaldamunicipality@gmail.com)

Signature

Director(SUDA)

Name & Designation: Smt D. Dutta Gupta,  
Director,SUDA

Fax No: 033-23585767

Telephone No: 033-23585767

E-mail: [wbsudadir@gmail.com](mailto:wbsudadir@gmail.com)

Signature of the State  
level Competent  
Technical Officer

Name & Designation: Chief  
Engineer, MeDte, GoWB  
Bikash Bhavan, South Block, 1<sup>st</sup>  
Floor, Salt lake, Kol-91  
Fax No: 033-23375474

Telephone No: 033-23371331

E-mail: [ce\\_medte@yahoo.com](mailto:ce_medte@yahoo.com)

*[Signature]*  
Chairman  
Old Malda Municipality

Signature of the Mayor/  
Chairperson/ Municipal  
Commissioner/Administrator

Name & Designation:  
**KARTICK GHOSH**  
CHAIRMAN  
Fax No: 03512-260235

Telephone No:  
8944053380

E-mail:  
[oldmunicipality@gmail.com](mailto:oldmunicipality@gmail.com)

## **TOWN FEATURE**

OLD MALDA is one of the oldest Municipalities in India, formed in 1st April of A.D. 1869 covering an area of 9.58 sq. Km. and with a population of 84012 The town itself has its own importance and glorious tradition as "Gour Banga' since age old past.

The OLD MALDA town which lies just east of the confluence of the Mahananda and Kalindi rivers is part of the English Bazar urban agglomeration. During the 18th century it was the seat of prosperous cotton and silk industries. It remains an important distributing centre for rice, jute and wheat. The Independence Day of OLD MALDA is 17 August 1947. The glorious past of OLD MALDA is associated with the ruined city of Gaur and Pandua. Gaur is historically a very important place because a large portion of Bengal's ancient history was written here. OLD MALDA also houses a great conglomeration of ancient mosques which reminds of the Mohammedan rulers who reigned here for centuries.

The ancient city of Gaur in OLD MALDA has also been mentioned in Hindu Puranic texts and its history is recorded since 500 BC. At that period, Gaur and Pundrabardhana (Pandua) was under the Mauryan Empire. Archeological findings have also indicated that the whole of North Bengal was part of the Gupta Empire in the ancient times. Thereafter, the Guptas were succeeded by the king of Karnasubarna in 700 A.D, who ruled for almost thirty years. From mid 8th century to 11th century AD the Pala dynasty ruled Bengal and promoted Buddhism in the region actively. After the rule of the Palas it was the turn of the Sen Dynasty; Balal Sen was the third ruler of the Sen Dynasty who ruled over Gaur and established sole control over entire Bengal within 1168 A.D. The Sen Dynasty wielded their rule over Bengal till 1204 AD, after which, the Mughals and Afghans ended their rule by invading Bengal.

One can find the influence of the Afghan and Mughals throughout OLD MALDA in the form of beautiful mosques, among which, most of them lay in ruins today. Recent history states that OLD MALDA was conquered by the Mughals in 1198 A.D., and was the headquarters of their ruling power over Bengal. After the Afghans came to power, the headquarters were relocated to Pandua and they left a scene of plunder in Gaur. But Pandua was deserted in 1453 and Gaur came to prominence again. In 1539, Gaur was attacked by Sher Shah, and in 1575 it was invaded by the army of Akbar. Curiously, after the occupation of the city by Akbar a severe plague hit and it was completely abandoned and the city lied in a heap of ruins. The ruins, relics and monuments of OLD MALDA speak a tale of a bygone era when rulers with different origins, religions and motives ruled the land. It is a feast for the insatiable senses of archeologists and curious tourists who are interested in ancient history of Bengal, and of India.

**OLD MALDA AT AGLANCE**

<b>1</b>	<b>Name of the District :</b>	<b>OLD MALDA</b>
<b>2</b>	<b>Year of establishment :</b>	<b>1869</b>
<b>3</b>	<b>Area (in sq. Km) :</b>	<b>9.58 sq.Km</b>
<b>4</b>	<b>No. of wards :</b>	<b>20 nos</b>
<b>5</b>	<b>Distance from District Headquarter :</b>	<b>5 KM</b>
<b>6</b>	<b>Population (census 2011) :</b>	
6.1	Male	47420
6.2	Female	36592
6.3	Total	84012
<b>7</b>	<b>Density of Population (Per sq. km.) :</b>	<b>8769.51</b>
<b>8</b>	<b>Break up of Population (2011) :</b>	<b>15,336</b>
8.1	Scheduled Caste	613
8.2	Scheduled Tribe	Record Not Available
8.3	Minorities	Record Not Available
<b>9</b>	<b>Date when last election held</b>	<b>2010</b>
<b>10</b>	<b>Assessment of Property:</b>	<b>2010</b>
10.1	Total holdings	17347
10.2	Total no. of holdings whose assessment has been done	All
10.3	No. of holdings to whom demand notice are issued	575

10.4	Total demand for 2013-14	39.09
10.5	Total Collection for 2013-14	23.86
10.6	Year of Last assessment by West Bengal Valuation Board	2008-09
10.7	Year / quarter of Imposition of current Property Tax	40,05,014.34
<b>11</b>	<b>Literacy :</b>	67.93%
11.1	Male	32518
11.2	Female	24558
11.3	Total	57076
11.4	Percentage of Literate Population(2011)	
<b>12</b>	<b>Number of BPL Household (as per SUDA Survey) :</b>	6329
<b>13</b>	<b>Scenario of Slum :</b>	
13.1	Total No. of Slum	54
13.2	Total Slum Population (as per USHA survey)	33023
13.3	Percentage of Slum Population to the total population	39.31%
13.4	No. of Slum where Slum Infrastructure Improvement sanctioned under BSUP/ IHSDP	24
13.5	No. of Slum where Slum Infrastructure Improvement already done under BSUP/ IHSDP-	In progress
<b>14</b>	<b>Housing status for Urban Poor :( as on 31.03.2014)</b>	
14.1	No. of dwelling units targeted to be provided under IHSDP	550
14.2	No. of beneficiaries already provided with Houses under IHSDP	550
14.3	No. of beneficiaries provided with Houses under " Housing for Urban Poor "	100
<b>15</b>	<b>Road :</b>	

15.1	Length of Metalled Road (in km.)	35.0 km
15.2	Length of Non-Metalled Road (in km.)	36.68 km
15.3	Length of other Roads (in km.)	48.36 Km
15.4	Total length of Road (in km.)	120.04 Km
15.5	Total no. of wards fully covered with Metal / Cement Concrete Road	Nil
<b>16</b>	<b>Drainage :</b>	
16.1	Length of Kutcha Drain (in km.)	16.80 Km
16.2	Length of Pucca Drain (in km.)	68.30 Km
16.3	Length of underground / covered Drain (in km.)	1.17 Km
16.4	Total length of Drain (in km.)	86.27 Km
16.5	No. of wards fully covered with Pucca Drain	Nil
16.6	No. of wards partly covered with Pucca Drain	6
<b>17</b>	<b>Water Supply :-</b>	
17.1	No. of Water Treatment Plant	1
17.2	No. of Deep Tube well	7
17.3	No. of Hand Tube well	275
17.4	No. of Street Stand post	153
17.5	Length of Water pipeline (in kilometer)	108 Km
17.6	No. of Underground Reservoir	3
17.7	No. of Overhead Reservoir	3
17.8	No. of wards fully covered with water supply pipeline	6
17.9	No. of houses connected with Water Supply Network	7000
17.1	Who is maintaining water supply – Municipality / PHE Dept./ KMDA / KMWSA	Municipality & PHE
<b>18</b>	<b>Sewerage and Sanitation :</b>	



18.1	No. of sanitary latrine constructed	110
18.2	No. of family provided with Sanitary Latrine under ILCS + BSUP / IHS DP+ HUP (together)	550
18.3	No. of Community Latrine /Public Toilet	7
18.4	Length of Sewer Line (in kilometer)	Nil
18.5	No. of Sewage Treatment Plant (STP)	Nil
<b>19</b>	<b>Solid Waste Management :</b>	
19.1	No. of Dumping Ground, if any	Nil
19.2	No. of Landfill site , if any	Nil
19.3	No of Mechanical Sweeper, if any	Nil
19.4	No. of Compactors, if any	Nil
<b>20</b>	<b>Street Light :</b>	
20.1	No. of Light Post	3200 (appx)
20.2	No. of High Mast Light Post	8 nos
20.3	No. of Trident Light Post	Nil
20.4	No. of other Ornamental Light Post	Nil
20.5	No. of Wards covered with light posts	20
<b>21</b>	<b>Health :</b>	
21.1	No. of Hospital (ULB + Govt. + Others)	1
21.2	No. of Municipal Maternity Home	Nil
21.3	No. of Regional Diagnostic Centre	2
21.4	No. of Extended Specialist Out Patient Department (ESOPD) (IPP-VIII)	Nil
21.5	No. of Municipal Health Sub-Centre	5
21.6	No. of Municipal Health Administrative Unit (HAU)( IPP-VIII)	Nil
21.7	No. of Municipal Dispensaries	2

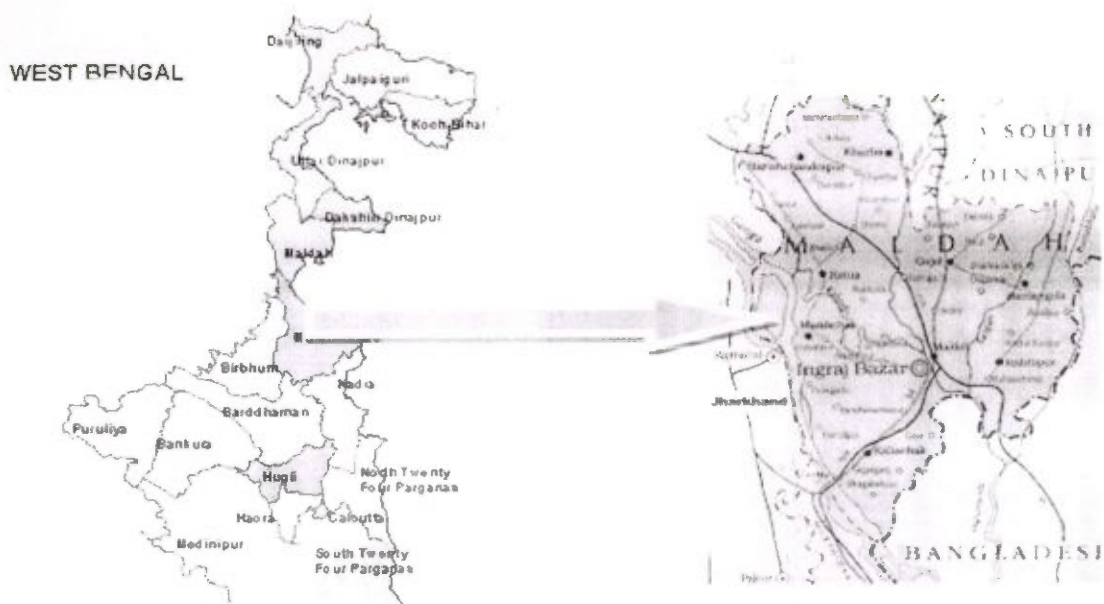
21.8	No. of Municipal Ambulances	1
21.9	No. of Hearse Car	Nil
<b>22</b>	<b>Education :</b>	
22.1	No. of Higher Secondary School (Municipal)	Nil
22.2	No. of Higher Secondary School (others)	4
22.3	No. of Secondary School (Municipal)	nil
22.4	No. of Secondary School (others)	1
22.5	No. of Primary School (Municipal)	3
22.6	No. of Primary School (others)	18
22.7	No. of Sishu Siksha Kendras (SSK)	25
22.8	No. of ICDS Centre	56
22.9	No. of Junior High School	1
22.10	No. of beneficiaries under SC/ST scholarship(2013-14)	128
22.11	No. of beneficiaries under Minority scholarship	N/A
<b>23</b>	<b>Other Infrastructure :</b>	
23.1	Bridge	1
23.2	Flyover	nil
23.3	Stadium	nil
23.4	Parks	5
23.5	Playground	4
23.6	Auditorium/Community Hall	10
23.7	Borough Office	Nil
23.8	Ward office	Nil
23.9	ULB Market	4
23.10	Burning Ghat	1

23.11	Electric Crematorium	Nil
23.12	Burial Ground	Nil
23.13	Public Library	Nil
23.14	Bus Terminus	Nil
23.15	Ferry Ghat	4
23.16	Guest House	2
23.17	Road Roller	6
23.18	Cess Pool	2
23.19	No. of Slaughter House:	Nil
23.19.1	Municipal Slaughter House	Nil
23.19.2	Other Slaughter House	Nil
23.20	Others (Please specify)	
<b>24</b>	<b>Community Structure under SJSRY :-</b>	<b>2</b>
24.1	Total No. of CDS -	2
24.2	Total No. of NHC -	27
24.3	Total No. of NHG -	285
24.4	No. of Thrift & Credit Group (TCG)-	354
24.5	No. of SHG-	354
24.6	No. of DWCUA formed -	724
<b>25</b>	<b>National Social Assistance Programme (NSAP) :-</b>	<b>1720</b>
25.1	No. of beneficiaries under Indira Gandhi National Old Age Pension Scheme (IGNOAPS) -	1207
25.2	No. of beneficiaries under Indira Gandhi National Widow Pension Scheme (IGNWPS) -	71
25.3	No. of beneficiaries under Indira Gandhi National Disability Pension Scheme (IGNDPS) -	
25.4	No. of beneficiaries under National Family Benefit	48
<b>26</b>	<b>No. of Annapurna Antodaya Yojana (AY) card holder</b>	<b>3100</b>
<b>27</b>	<b>No. of Annapurna Anno Yojana (AAY) card holder :-</b>	<b>6</b>
<b>28</b>	<b>No. of beneficiaries under Janani Suraksha Yojana (JSY) :-</b>	<b>Record not Avialable</b>
	<b>No. of beneficiaries under KANYASHREE scheme: -</b>	<b>Record not Avialable</b>
<b>31</b>	<b>No. of beneficiaries under YUBASHREE scheme: -</b>	
<b>32</b>	<b>Municipal Staff( as on 01.04.2014) :-</b>	

32.1	Total No. of sanctioned Post -	93
32.2	Actual Staff Strength(Regular) -	41
32.3	Actual Staff Strength(Contractual, not Casual) -	42
<b>33</b>	<b>Registration of Births and Deaths during 2013-14 :-</b>	
33.1	Whether Birth & Death Certificate issued through	No
33.2	No. of Births Registered -	895
33.3	No. of Birth Certificate issued -	755
33.3.1	Male	376
33.3.2	Female	379
33.4	No. of Death Registered -	215
33.5	No. of Death Certificate issued -	218
33.5.1	Male	153
33.5.2	Female	65
<b>34</b>	<b>Own Revenue (2013-14)(Rs in Lakh)</b>	
34.1	Tax Revenue	26.64
34.2	Non-Tax Revenue	110.12
34.3	Total Revenue	136.76
34.4	Percentage of collection of Own revenue to Budgeted (2013-14)Own revenue	76.71%

### Administrative Boundaries

The old malda municipality is situated on the bank of the river mahananda. It is covered and governed by two municipalities, 1) English Bazaar and 2) Old Malda. The municipality at present comprises 20 wards (Ward Nos. 1 – 20) covering an area of 9.58 Sq. Km. OLD MALDA is located between 24degree 97' north latitude and 88degree 15' east longitudes on the world map.



### Linkages of Rail, Road, Port and Air

The town, OLD MALDA is in the North East and adjoins the OLD MALDA town, approximately 5 kms. from the district and sub-divisional head quarters connected by NH-34. The river Mahananda separates OLD MALDA from the English Bazar Municipality. The nearest railway station is OLD MALDA on broad gauge railway link towards Siliguri and is within the scheme jurisdiction. It is the gateway to the North Bengal and also has a place in the agricultural development of the district. The products grown mostly in the adjoining rural areas are mango and silk marketed all over India and abroad. Many Govt. offices along with some primary and secondary schools, colleges and other institutions exist in the area. The international border

with Bangladesh is close in the East and in the West, Bihar. The area is characterized by a high rate of immigration, particularly from the nearby villages, over the last 30 years.

It is situated approximately 337 kms. from state capital Kolkata. Assam and other North Eastern states are connected by NH-34 and broad gauge railway link through North Bengal. The town itself is the most important junction station in this zone. It is situated on the banks of two famous rivers Ganga and Mahananda and is an important town of the State. It is covered and governed by two Municipalities, i) English Bazar Municipality which is larger, and ii) OLD MALDA Municipality of the traditional. OLD MALDA town on the other bank of river Mahananda

Bus, Auto-rickshaw, Cycle-rickshaw, hackney carriage, boat through Mahananda are the major transport. Linked to the highway through

- 1) Link road to N.H. 34 from OLD MALDA towards Mangalbari.
- 2) Linked road to N.H. 34 from OLD MALDA to Kaluadighi

### **Economic Activity**

Villages served by the town from which people visit the town for Social & Economic Reason 1)Rangamatia, 2) Kadamtali, 3) Rautgauh, 4) Itakhola, 5) Narayanpur, 6) Anandipur,7) Mahisbathni, 8) Shabuk, 9) Amtala

Agriculture is the main occupation of the populace, the main crops beingare paddy, wheat, jute and rabi-crops. OLD MALDA is famous for its silk and mangoes, both of which are produced in the western region of the district, due to the favourable soil conditions for the growth of Mango and Mulberry trees.

## **PMAY**

To give pucca house for every family is currently on the global agenda. One of the Millennium Development Goals (MDGs) is to 'achieve significant improvement in the lives of slum dwellers, by 2022. Similar goals are set forth by Pradhan Mantri Awas Yojana in 2022, to create pucca house for every family.

ULB undertake a demand survey through suitable means for assessing the actual demand of housing. While validating demand survey, Cities should consider possible temporary migration from rural areas to the city just to take advantage of housing scheme and exclude such migrants from list of beneficiaries. On the basis of demand survey and other available data, cities prepare Housing for All Plan of Action (HFAPoA). HFAPoA should contain the demand of housing by eligible beneficiaries in the city along with the interventions selected out of four verticals. The information regarding beneficiaries is collected by ULB in suitable. While preparing HFAPoA, ULB and Implementing Agencies should also consider the affordable housing stock already available in the city as Census data suggests that large number of houses are vacant.

Bank account number and Aadhaar number/Voter ID card/any other unique identification details of intended beneficiaries or a certificate of house ownership from Revenue Authority of beneficiary's native district will be integrated in the data base of HFAPoA for avoiding duplication of benefit to one individual family. Beneficiaries is validated by ULBs thereby ensuring their eligibility at the time of preparation of the projects and approval of projects

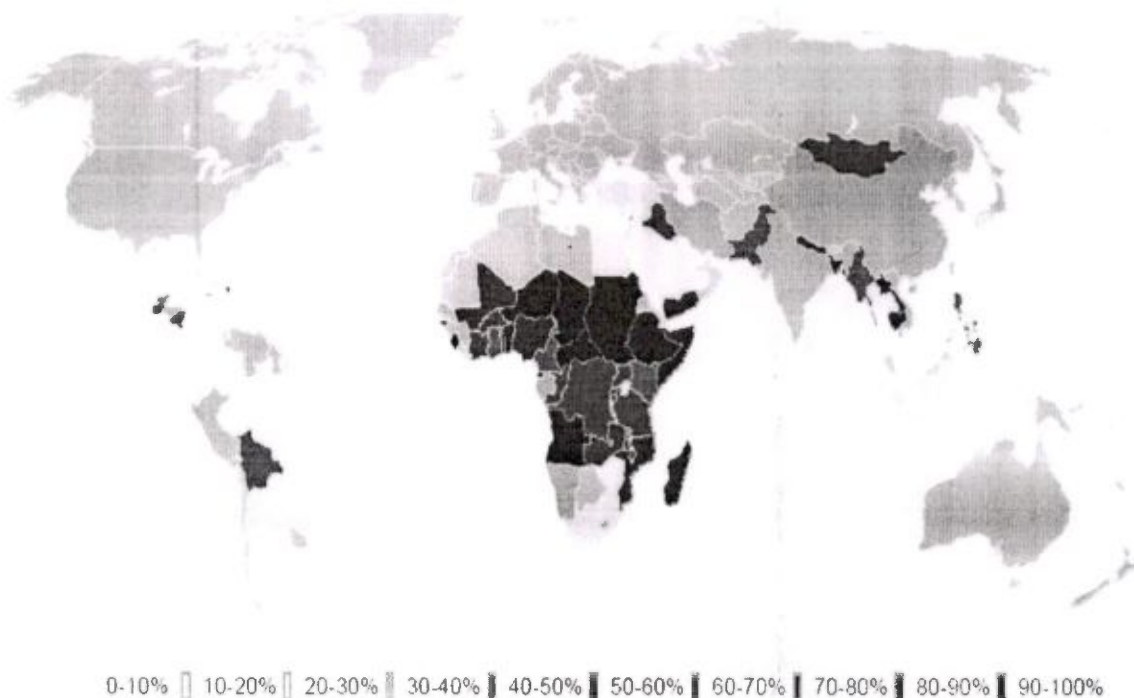
On the basis of HFAPoA, States/Cities subsequently prepare the Annual Implementation Plans (AIPs) dividing the task upto 2022 in view of the availability of resources and priority. For larger cities, HFAPoA and AIPs is prepared at sub-city (ward/zone etc.) level with the approval of concerned State/UT Government. The result o

demand survey, draft HFAPoA and draft AIP is discussed with the local representatives including MLAs and MPs of that area so that their views are adequately factored in while finalising the plans and beneficiary list.

Cities which have already prepared Slum Free City Plan of Action (SFCPoA) or any other housing plan with data on housing, utilise the existing plan and data for preparing "Housing for All Plan of Action" (HFAPoA)

Houses constructed under various schemes should be accounted for while preparing HFAPoA

Urban Population living in Slums and the Indian Scenario (Source-UN –HABITAT)



### **Introduction to Pradhan Mantri Awas Yojana (PMAY)**

Pradhan Mantri Awas Yojana (PMAY), a path breaking scheme for the slum dwellers and urban poor envisages a 'Pucca house to every family' through encouraging States to tackle the problem of slums in a holistic manner. It calls for a multi-pronged approach focusing on:

- Bringing existing slums within the formal system and enabling them to avail of the same level of basic amenities as the rest of the town
- Redressing the failures of the formal system that lie behind the creation of slums.
- Tackling the shortages of urban land and housing that keep shelter out of reach of the urban poor and force them to resort to extra-legal solutions in a bid to retain their sources of livelihood and employment.

- Enactment of a set of reforms at the state and city level related to inclusive planning, regulation and financing, which would ensure that adequate fresh housing stock and services get created on an ongoing basis to address both current and future needs of cities.
- An integrated approach covering shelter, services and livelihoods for poor slum communities

### **The duration of Pradhan Mantri Awas Yojana [PMAY] 2015 TO 2022**

Allotment of dwelling units will be in the name of the female member of the . Alternatively, it can be allotted in the name of husband and wife jointly. Ownership of land required for every Beneficiary

A EWS beneficiary family will comprise husband, wife and unmarried children. The beneficiary family should not own a pucca house (an all weather dwelling unit) either in his/her name or in the name of any member of his/her family in any part of India to be eligible to receive central assistance under the mission. EWS households are defined as households having an annual income up to Rs.3,00,000 (Rupees Three Lakhs). States/UTs shall have the flexibility to redefine the annual income criteria as per local conditions in consultation with the Centre

Following infrastructure will be considered for support under PMAY

- Water connection
- Toilet facilities
- 24 x 7 Electric facilities
- Roads

### **Need for Projects**

This development project models will give benefits in the city One of the key objectives of developing the Projects is to incentivize innovation and encourage new approaches and solutions that can demonstrably improve the quality and quantity of shelter and services for the poor. Such innovation could encompass

- Projects with strong community participation i.e. Slum up gradation/ redevelopment projects initiated/spearheaded by the community; or with their demonstrable involvement and participation in design, planning and implementation
- New models of public-private partnerships whereby the private sector can be encouraged to take up affordable housing for the EWS/LIG.
- Innovations in planning, demonstrating integrated livelihoods, shelter and services; or convergence
- Innovative or cost effective and green building design and technologies
- Financial innovations in delivering the city/state wide programme



## **Vission and Objectives**

### **Vision**

The mission seeks to address the housing requirement of urban poor including slum dwellers through following programme verticals:

- Slum rehabilitation of Slum Dwellers with participation of private developers using land as a resource
- Promotion of Affordable Housing for weaker section through credit linked subsidy
- Affordable Housing in Partnership with Public & Private sectors
- Subsidy for beneficiary-led individual house construction

### **Objectives**

The project has been designed keeping in mind the following objectives

- Integrated development of all existing slums, notified or non-notified, i.e., development of infrastructure and housing in the slums/rehabilitation colonies for the slum dwellers/urban poor, including rental housing.
- Development/improvement/maintenance of basic services to the urban poor, including water supply, sewerage, drainage, solid waste management, approach and internal road street lighting.
- The Creation of affordable housing stock, including rental housing with the provision of civic infrastructure and services, on ownership
- Encouraging Public Private Partnership by having pay and use toilets and educate the slum dwellers for keeping the environment clean and hygienic

### **State PMAY Mission Director**

The Nodal Ministry and National Mission Directorate is Ministry of Housing & Urban Poverty Alleviation, Government of India.

The Nodal Department for West Bengal is Municipal Affairs Dept. (M.A. Department), Government of West Bengal. The state level Nodal Agency is State Urban Development Agency (SUDA) under M.A. Department. State Urban Development Agency was set up in 1991 with a view to ensuring proper implementation and monitoring of the centrally assisted programmes for generating employment opportunities and alleviation of poverty throughout the State. SUDA is a Society registered under the West Bengal Societies Registration Act, 1961.

Funding pattern for PMAY(Housing for all)

- Central share 1.5 LAKHS of total cost of dwelling unit
- Beneficiary share 0.25 LAKHS of total cost of dwelling unit
- State share rest of total cost of dwelling unit
- State + ULB bear the cost of infrastructure
- State share for infrastructure to be minimum 5%
- ULB share for infrastructure to be minimum 5%
- Cost of infrastructure 10 % of sum total cost of dwelling unit

### Approvals & Release of Funds

Releases and approvals to be on the basis of DPRs which need to be submitted with approval of State Level Sanctioning and Monitoring Committee

Innovative projects to be considered for sanction even in the preparatory stage. Central Funds to be released in three installments to the State Governments/SLNA; central assistance under different components will be released to the state / UTs after the approval of CSMC and with concurrence of the integrated Financial Division of the Ministry. Central share would be released in three installment of 40%, 40% and 20% each.

### Project Cost and Financing Strategy:

#### A. For Dwelling Unit:

- B. Total no of Dwelling unit = 789 Nos
- C. Rate per Dwelling unit = 3.68 Lakhs
- D. Total Cost of Dwelling unit =  $789 \times 3.68 = 2903.52$  Lakhs
- E. Central Share =  $789 \times 1.5$  Lakhs = 1183.5 Lakhs
- F. State Share =  $789 \times 1.93$  Lakhs = 1522.77 Lakhs
- G. Beneficiary Share =  $789 \times 0.25$  Lakhs = 197.25 Lakhs
- H. ULB Share = NIL

#### B. For Infrastructure:

- C. 10 % of total Dwelling unit cost =  $2903.52$  Lakhs  $\times 10\% = 290.35$  Lakhs
- D. Central Share = NIL
- E. State Share =  $50\% \times 290.35$  Lakhs = 145.18 Lakhs
- F. Beneficiary Share = NIL
- G. ULB Share =  $50\% \times 290.35$  Lakhs = 145.18 Lakhs

The total project cost will be 31.94 crores

  
 Chairman  
 OldMalda Municipality

Out of these 31.94Crores is the cost of Housing Infrastructure. The following table shows the share of cost between housing infrastructure & Physical Infrastructure.

Table: Cost Break up between Housing & Infrastructure

SINo.	Component	Cost on Lakhs
1.	Housing Cost(789)Dwelling Units)	2903.52
2.	Infrastructure Cost	290.35
	<b>Total</b>	<b>3193.87</b>

  
Chairman  
Old Malda Municipality

#### Materials of construction:

- PCC (1:3:6) for foundation
- RCC M-20 for substructure & superstructure (Column, Beam, Slab)
- HYSD Steel
- 1<sup>st</sup> Class Brick Masonry
- 1:6 (Cement: Sand) plaster – 10 mm on soffit of beam & slab, 15 mm on internal walls & 20 mm on external walls
- IPS flooring

#### Definition of Slum for Housing

Different definitions of a slum exist in different statutes and in urban poverty literature. For the purpose of HOUSING SCHEME, it is proposed to adopt the definition given in the 2001 Census, which is as follows:

- a. All areas notified as 'Slum' by State/Local Government and UT Administration under any Act;
- b. All areas recognized as 'Slum' by State/Local Government and UT Administration, which have not been formally notified as slum under any Act;

'Slum' or 'Slum Area'– is a compact settlement of at least 20 households ( For NE & Special Category States it is 10-15 households) with a collection of poorly built tenements, mostly of temporary nature, crowded together usually with inadequate sanitary and drinking water facilities in unhygienic conditions.

## **Situation Appraisal**

The people living in the slums mostly have kutchha (277) and semi-pucca (512) housing. In certain cases where pucca housing is available, they are usually in dilapidated condition. The kutchahouses are in very poor condition and require extensive repairs. Most of the houses have tiles on roof. While during the survey some of the houses have been noted to be in average condition, the quality of these houses is also speedily deteriorating.

## **Proposed Intervention**

In line with the vision to 'housing for all', an integrated housing programme is proposed to be implemented. The target will be all the slum /Non Slum dwellers in the pocket.

## **Building Plan**

The buildings are proposed to cover an area of approximate 32 Sq.mt along with provision of 2rooms, kitchen and sanitation facility. The layout, size and type design of housing dwelling units depends on the local conditions and the preferences of the beneficiary. The houses, has been designed in accordance with the desire of the beneficiaries, keeping in view the climatic conditions and the need to provide ample space, kitchen, ventilation, sanitary facilities, etc. and the community perceptions, preferences and cultural attitude

In line with the scheme, carpet area of the house will be not less than 25 sq. mts and preferably two room accommodation plus kitchen and toilet should be constructed

## **Compliance with Municipal Bye laws**

All designs & drawings are created keeping in line with the municipal bye laws

## **Building material**

- PCC (1:3:6) for foundation
- RCC M-20 for substructure & superstructure (Column, Beam, Slab)
- HYSD Steel
- 1<sup>st</sup> class Brick Masonry
- 1:6 (Cement: Sand) plaster – 10 mm on soffit of beam & slab, 15 mm on internal walls & 20 mm on external walls
- IPS flooring

## Structural Design

Following are the general considerations in the analysis/design.

- For all structural elements, M20 grade concrete and Fe 415 grade of steel is used.
- Plinth beams passing through columns are provided as tie beams.
- Pedestals are proposed up to ground level.
- Beam Centre-line dimensions are followed for analysis and design.
- For all the building, walls of 250 mm and 125mm thick with 20 mm External plaster and 12 mm thick internal plaster are considered.
- Seismic loads are considered acting in the horizontal direction along either of the two principal directions

### Design data

- Live load: 2.0 kN/m<sup>2</sup> at typical floor
- 1.5 kN/m<sup>2</sup> on terrace (With Access) : 0.75 kN/m<sup>2</sup> on terrace (without Access)
- Floor finish 50mm (0.05\*24) = : 1.2 kN/m<sup>2</sup>
- Ceiling plaster 12mm (0.012\*20.8) : 0.25 kN/m<sup>2</sup>
- Partition walls (Wherever Necessary) : 1.0 kN/m<sup>2</sup>
- Terrace finish: 1.5 kN/m<sup>2</sup>
- Earthquake load: As per IS-1893 (Part 1) - 2002
- Depth of foundation below ground: ,0.7 m
- Walls: 250 mm thick brick masonry walls at external and 125mm walls internal

### Reference codes:

- IS 456: 2000 - Code of practice -Plain and Reinforced concrete.
- IS :1893 :2002 - Criteria for Earthquake resistant design of structures(Part-1)
- IS: 13920: 1993 - Ductile detailing of Reinforced concrete structures subjected to seismic forces.
- SP: 34 - Hand Book on Concrete Reinforcement and Detailing.
- S: 875: 1987 - Code of practice for design loads (other than earthquake) for buildings and structures. (Part-2)

## LIST OF SLUM WITH PHYSICAL INFRASTRUCTURE

<b>Ranhamati &amp; Nawaabganj</b>	
Physical Infrastructure	Status
1. Connectivity to City-wide Water Supply System	Partially connected
2. Connectivity to City-wide Storm-water Drainage Supply System	Partially connected
3. Connectivity to City-wide Sewerage System	Partially connected
4. Whether the slum is prone to flooding due to rains	No
5. Frequency of garbage Disposal	Daily
6. Arrangement for Global Disposal	Municipal staff
7. Frequency of clearance open drains	Once in 2 days
8. Approach Road/Lane/Constructed Path to Slum	Motorable katcha
9. Distance from the nearest Motorable road	Less than 0.5 km
10. Internal Road	Non-motorable
11. Whether Street light facility is available in the Slum	No
<b>2. Rishipara</b>	
Physical Infrastructure	Status
1. Connectivity to City-wide Water Supply System	Partially connected
2. Connectivity to City-wide Storm-water Drainage Supply System	Partially connected
3. Connectivity to City-wide Sewerage System	Partially connected
4. Whether the slum is prone to flooding due to rains	No
5. Frequency of garbage Disposal	Daily
6. Arrangement for Global Disposal	Municipal staff
7. Frequency of clearance open drains	Once in 2 days
8. Approach Road/Lane/Constructed	Motorable

Path to Slum	katcha
9.Distance from the nearest Motorable road	Less than 0.5 km
10.Internal Road	Non-motorable
11.Whether Street light facility is available in the Slum	No
<b>3. Chitorpur</b>	
<b>Physical Infrastructure</b>	<b>Status</b>
1. Connectivity to City-wide Water Supply System	Partially connected
2. Connectivity to City-wide Storm-water Drainage Supply System	Partially connected
3. Connectivity to City-wide Sewerage System	Partially connected
4.Whether the slum is prone to flooding due to rains	No
5. Frequency of garbage Disposal	Daily
6. Arrangement for Global Disposal	Municipal staff
7. Frequency of clearance open drains	Once in 2 days
8. Approach Road/Lane/Constructed Path to Slum	Motorable katcha
9.Distance from the nearest Motorable road	Less than 0.5 km
10.Internal Road	Non-motorable
11.Whether Street light facility is available in the Slum	No
<b>4. Jorakalasthan</b>	
<b>Physical Infrastructure</b>	<b>Status</b>
1. Connectivity to City-wide Water Supply System	Partially connected
2. Connectivity to City-wide Storm-water Drainage Supply System	Partially connected
3. Connectivity to City-wide Sewerage System	Partially connected
4.Whether the slum is prone to flooding due to rains	No
5. Frequency of garbage Disposal	Daily
6. Arrangement for Global Disposal	Municipal staff
7. Frequency of clearance open drains	Once in 2 days
8. Approach Road/Lane/Constructed Path to Slum	Motorable katcha
9.Distance from the nearest Motorable road	Less than 0.5 km

10.Internal Road	Non-motorable
11.Whether Street light facility is available in the Slum	No
<b>5. Banshatta Paul Para</b>	
<b>Physical Infrastructure</b>	<b>Status</b>
1. Connectivity to City-wide Water Supply System	Partially connected
2. Connectivity to City-wide Strom-water Drainage Supply System	Partially connected
3. Connectivity to City-wide Sewerage System	Partially connected
4.Whether the slum is prone to flooding due to rains	No
5. Frequency of garbage Disposal	Daily
6. Arrangement for Global Disposal	Municipal staff
7. Frequency of clearance open drains	Once in 2 days
8. Approach Road/Lane/Constructed Path to Slum	Motorable katcha
9.Distance from the nearest Motorable road	Less than 0.5 km
10.Internal Road	Non-motorable
11.Whether Street light facility is available in the Slum	No
<b>Fulbari</b>	
<b>Physical Infrastructure</b>	<b>Status</b>
1. Connectivity to City-wide Water Supply System	Partially connected
2. Connectivity to City-wide Strom-water Drainage Supply System	Partially connected
3. Connectivity to City-wide Sewerage System	Partially connected
4.Whether the slum is prone to flooding due to rains	No
5. Frequency of garbage Disposal	Daily
6. Arrangement for Global Disposal	Municipal staff
7. Frequency of clearance open drains	Once in 2 days
8. Approach Road/Lane/Constructed Path to Slum	Motorable katcha
9.Distance from the nearest Motorable road	Less than 0.5 km
10.Internal Road	Non-motorable
11.Whether Street light facility is available in the Slum	No



<b>Mokatipur &amp; Mokatipur Colony</b>	
<b>Physical Infrastructure</b>	<b>Status</b>
1. Connectivity to City-wide Water Supply System	Partially connected
2. Connectivity to City-wide Storm-water Drainage Supply System	Partially connected
3. Connectivity to City-wide Sewerage System	Partially connected
4. Whether the slum is prone to flooding due to rains	No
5. Frequency of garbage Disposal	Daily
6. Arrangement for Global Disposal	Municipal staff
7. Frequency of clearance open drains	Once in 2 days
8. Approach Road/Lane/Constructed Path to Slum	Motorable katcha
9. Distance from the nearest Motorable road	Less than 0.5 km
10. Internal Road	Non-motorable
11. Whether Street light facility is available in the Slum	No
<b>Suripara &amp; Sekhpara</b>	
<b>Physical Infrastructure</b>	<b>Status</b>
1. Connectivity to City-wide Water Supply System	Partially connected
2. Connectivity to City-wide Storm-water Drainage Supply System	Partially connected
3. Connectivity to City-wide Sewerage System	Partially connected
4. Whether the slum is prone to flooding due to rains	No
5. Frequency of garbage Disposal	Daily
6. Arrangement for Global Disposal	Municipal staff
7. Frequency of clearance open drains	Once in 2 days
8. Approach Road/Lane/Constructed Path to Slum	Motorable katcha
9. Distance from the nearest Motorable road	Less than 0.5 km
10. Internal Road	Non-motorable
11. Whether Street light facility is available in the Slum	No
<b>Tutbari</b>	
<b>Physical Infrastructure</b>	<b>Status</b>
1. Connectivity to City-wide Water	Partially

Supply System	connected
2. Connectivity to City-wide Storm-water Drainage Supply System	Partially connected
3. Connectivity to City-wide Sewerage System	Partially connected
4. Whether the slum is prone to flooding due to rains	No
5. Frequency of garbage Disposal	Daily
6. Arrangement for Global Disposal	Municipal staff
7. Frequency of clearance open drains	Once in 2 days
8. Approach Road/Lane/Constructed Path to Slum	Motorable katcha
9. Distance from the nearest Motorable road	Less than 0.5 km
10. Internal Road	Non-motorable
11. Whether Street light facility is available in the Slum	No
<b>Sekhpara &amp; Katrabajar</b>	
<b>Physical Infrastructure</b>	<b>Status</b>
1. Connectivity to City-wide Water Supply System	Partially connected
2. Connectivity to City-wide Storm-water Drainage Supply System	Partially connected
3. Connectivity to City-wide Sewerage System	Partially connected
4. Whether the slum is prone to flooding due to rains	No
5. Frequency of garbage Disposal	Daily
6. Arrangement for Global Disposal	Municipal staff
7. Frequency of clearance open drains	Once in 2 days
8. Approach Road/Lane/Constructed Path to Slum	Motorable katcha
9. Distance from the nearest Motorable road	Less than 0.5 km
10. Internal Road	Non-motorable
11. Whether Street light facility is available in the Slum	No
<b>Bagantuli (Baganpara)</b>	
<b>Physical Infrastructure</b>	<b>Status</b>
1. Connectivity to City-wide Water Supply System	Partially connected
2. Connectivity to City-wide Storm-water Drainage Supply System	Partially connected

3. Connectivity to City-wide Sewerage System	Partially connected
4. Whether the slum is prone to flooding due to rains	No
5. Frequency of garbage Disposal	Daily
6. Arrangement for Global Disposal	Municipal staff
7. Frequency of clearance open drains	Once in 2 days
8. Approach Road/Lane/Constructed Path to Slum	Motorable katcha
9. Distance from the nearest Motorable road	Less than 0.5 km
10. Internal Road	Non-motorable
11. Whether Street light facility is available in the Slum	No
<b>Dhopa Para &amp; Mogoltuli</b>	
<b>Physical Infrastructure</b>	<b>Status</b>
1. Connectivity to City-wide Water Supply System	Partially connected
2. Connectivity to City-wide Storm-water Drainage Supply System	Partially connected
3. Connectivity to City-wide Sewerage System	Partially connected
4. Whether the slum is prone to flooding due to rains	No
5. Frequency of garbage Disposal	Daily
6. Arrangement for Global Disposal	Municipal staff
7. Frequency of clearance open drains	Once in 2 days
8. Approach Road/Lane/Constructed Path to Slum	Motorable katcha
9. Distance from the nearest Motorable road	Less than 0.5 km
10. Internal Road	Non-motorable
11. Whether Street light facility is available in the Slum	No
<b>Chalisapara</b>	
<b>Physical Infrastructure</b>	<b>Status</b>
1. Connectivity to City-wide Water Supply System	Partially connected
2. Connectivity to City-wide Storm-water Drainage Supply System	Partially connected
3. Connectivity to City-wide Sewerage System	Partially connected
4. Whether the slum is prone to flooding	No

1. Connectivity to City-wide Water Supply System	Partially connected
2. Connectivity to City-wide Storm-water Drainage Supply System	Partially connected
3. Connectivity to City-wide Sewerage System	Partially connected
4. Whether the slum is prone to flooding due to rains	No
5. Frequency of garbage Disposal	Daily
6. Arrangement for Global Disposal	Municipal staff
7. Frequency of clearance open drains	Once in 2 days
8. Approach Road/Lane/Constructed Path to Slum	Motorable katcha
9. Distance from the nearest Motorable road	Less than 0.5 km
10. Internal Road	Non-motorable
11. Whether Street light facility is available in the Slum	No
<b>Debipur</b>	
<b>Physical Infrastructure</b>	<b>Status</b>
1. Connectivity to City-wide Water Supply System	Partially connected
2. Connectivity to City-wide Storm-water Drainage Supply System	Partially connected
3. Connectivity to City-wide Sewerage System	Partially connected
4. Whether the slum is prone to flooding due to rains	No
5. Frequency of garbage Disposal	Daily
6. Arrangement for Global Disposal	Municipal staff
7. Frequency of clearance open drains	Once in 2 days
8. Approach Road/Lane/Constructed Path to Slum	Motorable katcha
9. Distance from the nearest Motorable road	Less than 0.5 km
10. Internal Road	Non-motorable
11. Whether Street light facility is available in the Slum	No
<b>Ghosh Para</b>	
<b>Physical Infrastructure</b>	<b>Status</b>
1. Connectivity to City-wide Water Supply System	Partially connected
2. Connectivity to City-wide Storm-	Partially

7. Frequency of clearance open drains	Once in 2 days
8. Approach Road/Lane/Constructed Path to Slum	Motorable katcha
9. Distance from the nearest Motorable road	Less than 0.5 km
10. Internal Road	Non-motorable
11. Whether Street light facility is available in the Slum	No
<b>Bachamari &amp; Ramchandra Pur</b>	
<b>Physical Infrastructure</b>	<b>Status</b>
1. Connectivity to City-wide Water Supply System	Partially connected
2. Connectivity to City-wide Storm-water Drainage Supply System	Partially connected
3. Connectivity to City-wide Sewerage System	Partially connected
4. Whether the slum is prone to flooding due to rains	No
5. Frequency of garbage Disposal	Daily
6. Arrangement for Global Disposal	Municipal staff
7. Frequency of clearance open drains	Once in 2 days
8. Approach Road/Lane/Constructed Path to Slum	Motorable katcha
9. Distance from the nearest Motorable road	Less than 0.5 km
10. Internal Road	Non-motorable
11. Whether Street light facility is available in the Slum	No
<b>Mandal Para &amp; Haria Para</b>	
<b>Physical Infrastructure</b>	<b>Status</b>
1. Connectivity to City-wide Water Supply System	Partially connected
2. Connectivity to City-wide Storm-water Drainage Supply System	Partially connected
3. Connectivity to City-wide Sewerage System	Partially connected
4. Whether the slum is prone to flooding due to rains	No
5. Frequency of garbage Disposal	Daily
6. Arrangement for Global Disposal	Municipal staff
7. Frequency of clearance open drains	Once in 2 days
8. Approach Road/Lane/Constructed Path to Slum	Motorable katcha

9.Distance from the nearest Motorable road	Less than 0.5 km
10.Internal Road	Non-motorable
11.Whether Street light facility is available in the Slum	No
<b>Halder Para</b>	
<b>Physical Infrastructure</b>	<b>Status</b>
1. Connectivity to City-wide Water Supply System	Partially connected
2. Connectivity to City-wide Storm-water Drainage Supply System	Partially connected
3. Connectivity to City-wide Sewerage System	Partially connected
4.Whether the slum is prone to flooding due to rains	No
5. Frequency of garbage Disposal	Daily
6. Arrangement for Global Disposal	Municipal staff
7. Frequency of clearance open drains	Once in 2 days
8. Approach Road/Lane/Constructed Path to Slum	Motorable katcha
9.Distance from the nearest Motorable road	Less than 0.5 km
10.Internal Road	Non-motorable
11.Whether Street light facility is available in the Slum	No
<b>Mirjapur</b>	
<b>Physical Infrastructure</b>	<b>Status</b>
1. Connectivity to City-wide Water Supply System	Partially connected
2. Connectivity to City-wide Storm-water Drainage Supply System	Partially connected
3. Connectivity to City-wide Sewerage System	Partially connected
4.Whether the slum is prone to flooding due to rains	No
5. Frequency of garbage Disposal	Daily
6. Arrangement for Global Disposal	Municipal staff
7. Frequency of clearance open drains	Once in 2 days
8. Approach Road/Lane/Constructed Path to Slum	Motorable katcha
9.Distance from the nearest Motorable road	Less than 0.5 km
10.Internal Road	Non-motorable

11. Whether Street light facility is available in the Slum	No
<b>Bachamari Halder Para</b>	
<b>Physical Infrastructure</b>	<b>Status</b>
1. Connectivity to City-wide Water Supply System	Partially connected
2. Connectivity to City-wide Storm-water Drainage Supply System	Partially connected
3. Connectivity to City-wide Sewerage System	Partially connected
4. Whether the slum is prone to flooding due to rains	No
5. Frequency of garbage Disposal	Daily
6. Arrangement for Global Disposal	Municipal staff
7. Frequency of clearance open drains	Once in 2 days
8. Approach Road/Lane/Constructed Path to Slum	Motorable katcha
9. Distance from the nearest Motorable road	Less than 0.5 km
10. Internal Road	Non-motorable
11. Whether Street light facility is available in the Slum	No
<b>Ashram Para</b>	
<b>Physical Infrastructure</b>	<b>Status</b>
1. Connectivity to City-wide Water Supply System	Partially connected
2. Connectivity to City-wide Storm-water Drainage Supply System	Partially connected
3. Connectivity to City-wide Sewerage System	Partially connected
4. Whether the slum is prone to flooding due to rains	No
5. Frequency of garbage Disposal	Daily
6. Arrangement for Global Disposal	Municipal staff
7. Frequency of clearance open drains	Once in 2 days
8. Approach Road/Lane/Constructed Path to Slum	Motorable katcha
9. Distance from the nearest Motorable road	Less than 0.5 km
10. Internal Road	Non-motorable
11. Whether Street light facility is available in the Slum	No
<b>Bandh Road</b>	

Physical Infrastructure	Status
1. Connectivity to City-wide Water Supply System	Partially connected
2. Connectivity to City-wide Storm-water Drainage Supply System	Partially connected
3. Connectivity to City-wide Sewerage System	Partially connected
4. Whether the slum is prone to flooding due to rains	No
5. Frequency of garbage Disposal	Daily
6. Arrangement for Global Disposal	Municipal staff
7. Frequency of clearance open drains	Once in 2 days
8. Approach Road/Lane/Constructed Path to Slum	Motorable katcha
9. Distance from the nearest Motorable road	Less than 0.5 km
10. Internal Road	Non-motorable
11. Whether Street light facility is available in the Slum	No
<b>Akanta Pally</b>	
Physical Infrastructure	Status
1. Connectivity to City-wide Water Supply System	Partially connected
2. Connectivity to City-wide Storm-water Drainage Supply System	Partially connected
3. Connectivity to City-wide Sewerage System	Partially connected
4. Whether the slum is prone to flooding due to rains	No
5. Frequency of garbage Disposal	Daily
6. Arrangement for Global Disposal	Municipal staff
7. Frequency of clearance open drains	Once in 2 days
8. Approach Road/Lane/Constructed Path to Slum	Motorable katcha
9. Distance from the nearest Motorable road	Less than 0.5 km
10. Internal Road	Non-motorable
11. Whether Street light facility is available in the Slum	No
<b>Rabindra Pallay, Schoolpara, Bidyasagar Pally</b>	
Physical Infrastructure	Status
1. Connectivity to City-wide Water Supply System	Partially connected



2. Connectivity to City-wide Strom-water Drainage Supply System	Partially connected
3. Connectivity to City-wide Sewerage System	Partially connected
4. Whether the slum is prone to flooding due to rains	No
5. Frequency of garbage Disposal	Daily
6. Arrangement for Global Disposal	Municipal staff
7. Frequency of clearance open drains	Once in 2 days
8. Approach Road/Lane/Constructed Path to Slum	Motorable katcha
9. Distance from the nearest Motorable road	Less than 0.5 km
10. Internal Road	Non-motorable
11. Whether Street light facility is available in the Slum	No
<b>Mahisbathani</b>	
<b>Physical Infrastructure</b>	<b>Status</b>
1. Connectivity to City-wide Water Supply System	Partially connected
2. Connectivity to City-wide Strom-water Drainage Supply System	Partially connected
3. Connectivity to City-wide Sewerage System	Partially connected
4. Whether the slum is prone to flooding due to rains	No
5. Frequency of garbage Disposal	Daily
6. Arrangement for Global Disposal	Municipal staff
7. Frequency of clearance open drains	Once in 2 days
8. Approach Road/Lane/Constructed Path to Slum	Motorable katcha
9. Distance from the nearest Motorable road	Less than 0.5 km
10. Internal Road	Non-motorable
11. Whether Street light facility is available in the Slum	No
<b>Parasumdei</b>	
<b>Physical Infrastructure</b>	<b>Status</b>
1. Connectivity to City-wide Water Supply System	Partially connected
2. Connectivity to City-wide Strom-water Drainage Supply System	Partially connected
3. Connectivity to City-wide Sewerage	Partially

System	connected
4. Whether the slum is prone to flooding due to rains	No
5. Frequency of garbage Disposal	Daily
6. Arrangement for Global Disposal	Municipal staff
7. Frequency of clearance open drains	Once in 2 days
8. Approach Road/Lane/Constructed Path to Slum	Motorable katcha
9. Distance from the nearest Motorable road	Less than 0.5 km
10. Internal Road	Non-motorable
11. Whether Street light facility is available in the Slum	No
<b>Parasumdai</b>	
<b>Physical Infrastructure</b>	<b>Status</b>
1. Connectivity to City-wide Water Supply System	Partially connected
2. Connectivity to City-wide Storm-water Drainage Supply System	Partially connected
3. Connectivity to City-wide Sewerage System	Partially connected
4. Whether the slum is prone to flooding due to rains	No
5. Frequency of garbage Disposal	Daily
6. Arrangement for Global Disposal	Municipal staff
7. Frequency of clearance open drains	Once in 2 days
8. Approach Road/Lane/Constructed Path to Slum	Motorable katcha
9. Distance from the nearest Motorable road	Less than 0.5 km
10. Internal Road	Non-motorable
11. Whether Street light facility is available in the Slum	No
<b>Parasumdai</b>	
<b>Physical Infrastructure</b>	<b>Status</b>
1. Connectivity to City-wide Water Supply System	Partially connected
2. Connectivity to City-wide Storm-water Drainage Supply System	Partially connected
3. Connectivity to City-wide Sewerage System	Partially connected
4. Whether the slum is prone to flooding due to rains	No

5. Frequency of garbage Disposal	Daily
6. Arrangement for Global Disposal	Municipal staff
7. Frequency of clearance open drains	Once in 2 days
8. Approach Road/Lane/Constructed Path to Slum	Motorable katcha
9.Distance from the nearest Motorable road	Less than 0.5 km
10.Internal Road	Non-motorable
11.Whether Street light facility is available in the Slum	No
<b>Choudhury Para</b>	
<b>Physical Infrastructure</b>	<b>Status</b>
1. Connectivity to City-wide Water Supply System	Partially connected
2. Connectivity to City-wide Strom-water Drainage Supply System	Partially connected
3. Connectivity to City-wide Sewerage System	Partially connected
4.Whether the slum is prone to flooding due to rains	No
5. Frequency of garbage Disposal	Daily
6. Arrangement for Global Disposal	Municipal staff
7. Frequency of clearance open drains	Once in 2 days
8. Approach Road/Lane/Constructed Path to Slum	Motorable katcha
9.Distance from the nearest Motorable road	Less than 0.5 km
10.Internal Road	Non-motorable
11.Whether Street light facility is available in the Slum	No
<b>Natun Pally &amp; Saroda Colony</b>	
<b>Physical Infrastructure</b>	<b>Status</b>
1. Connectivity to City-wide Water Supply System	Partially connected
2. Connectivity to City-wide Strom-water Drainage Supply System	Partially connected
3. Connectivity to City-wide Sewerage System	Partially connected
4.Whether the slum is prone to flooding due to rains	No
5. Frequency of garbage Disposal	Daily
6. Arrangement for Global Disposal	Municipal staff
7. Frequency of clearance open drains	Once in 2 days

8. Approach Road/Lane/Constructed Path to Slum	Motorable katcha
9.Distance from the nearest Motorable road	Less than 0.5 km
10.Internal Road	Non-motorable
11.Whether Street light facility is available in the Slum	No
<b>Paul Para</b>	
<b>Physical Infrastructure</b>	<b>Status</b>
1. Connectivity to City-wide Water Supply System	Partially connected
2. Connectivity to City-wide Storm-water Drainage Supply System	Partially connected
3. Connectivity to City-wide Sewerage System	Partially connected
4.Whether the slum is prone to flooding due to rains	No
5. Frequency of garbage Disposal	Daily
6. Arrangement for Global Disposal	Municipal staff
7. Frequency of clearance open drains	Once in 2 days
8. Approach Road/Lane/Constructed Path to Slum	Motorable katcha
9.Distance from the nearest Motorable road	Less than 0.5 km
10.Internal Road	Non-motorable
11.Whether Street light facility is available in the Slum	No
<b>Sonapally</b>	
<b>Physical Infrastructure</b>	<b>Status</b>
1. Connectivity to City-wide Water Supply System	Partially connected
2. Connectivity to City-wide Storm-water Drainage Supply System	Partially connected
3. Connectivity to City-wide Sewerage System	Partially connected
4.Whether the slum is prone to flooding due to rains	No
5. Frequency of garbage Disposal	Daily
6. Arrangement for Global Disposal	Municipal staff
7. Frequency of clearance open drains	Once in 2 days
8. Approach Road/Lane/Constructed Path to Slum	Motorable katcha
9.Distance from the nearest Motorable	Less than 0.5 km

road	
10.Internal Road	Non-motorable
11.Whether Street light facility is available in the Slum	No
<b>Lebubagan</b>	
<b>Physical Infrastructure</b>	<b>Status</b>
1. Connectivity to City-wide Water Supply System	Partially connected
2. Connectivity to City-wide Strom-water Drainage Supply System	Partially connected
3. Connectivity to City-wide Sewerage System	Partially connected
4.Whether the slum is prone to flooding due to rains	No
5. Frequency of garbage Disposal	Daily
6. Arrangement for Global Disposal	Municipal staff
7. Frequency of clearance open drains	Once in 2 days
8. Approach Road/Lane/Constructed Path to Slum	Motorable katcha
9.Distance from the nearest Motorable road	Less than 0.5 km
10.Internal Road	Non-motorable
11.Whether Street light facility is available in the Slum	No
<b>Samundai Colony, Khairati Para</b>	
<b>Physical Infrastructure</b>	<b>Status</b>
1. Connectivity to City-wide Water Supply System	Partially connected
2. Connectivity to City-wide Strom-water Drainage Supply System	Partially connected
3. Connectivity to City-wide Sewerage System	Partially connected
4.Whether the slum is prone to flooding due to rains	No
5. Frequency of garbage Disposal	Daily
6. Arrangement for Global Disposal	Municipal staff
7. Frequency of clearance open drains	Once in 2 days
8. Approach Road/Lane/Constructed Path to Slum	Motorable katcha
9.Distance from the nearest Motorable road	Less than 0.5 km
10.Internal Road	Non-motorable
11.Whether Street light facility is	No

available in the Slum	
<b>Gandhi Colony, Khaihatta</b>	
Physical Infrastructure	Status
1. Connectivity to City-wide Water Supply System	Partially connected
2. Connectivity to City-wide Storm-water Drainage Supply System	Partially connected
3. Connectivity to City-wide Sewerage System	Partially connected
4. Whether the slum is prone to flooding due to rains	No
5. Frequency of garbage Disposal	Daily
6. Arrangement for Global Disposal	Municipal staff
7. Frequency of clearance open drains	Once in 2 days
8. Approach Road/Lane/Constructed Path to Slum	Motorable katcha
9. Distance from the nearest Motorable road	Less than 0.5 km
10. Internal Road	Non-motorable
11. Whether Street light facility is available in the Slum	No
<b>Karmakar Para</b>	
Physical Infrastructure	Status
1. Connectivity to City-wide Water Supply System	Partially connected
2. Connectivity to City-wide Storm-water Drainage Supply System	Partially connected
3. Connectivity to City-wide Sewerage System	Partially connected
4. Whether the slum is prone to flooding due to rains	No
5. Frequency of garbage Disposal	Daily
6. Arrangement for Global Disposal	Municipal staff
7. Frequency of clearance open drains	Once in 2 days
8. Approach Road/Lane/Constructed Path to Slum	Motorable katcha
9. Distance from the nearest Motorable road	Less than 0.5 km
10. Internal Road	Non-motorable
11. Whether Street light facility is available in the Slum	No
<b>Futani More</b>	
Physical Infrastructure	Status

1. Connectivity to City-wide Water Supply System	Partially connected
2. Connectivity to City-wide Storm-water Drainage Supply System	Partially connected
3. Connectivity to City-wide Sewerage System	Partially connected
4. Whether the slum is prone to flooding due to rains	No
5. Frequency of garbage Disposal	Daily
6. Arrangement for Global Disposal	Municipal staff
7. Frequency of clearance open drains	Once in 2 days
8. Approach Road/Lane/Constructed Path to Slum	Motorable katcha
9. Distance from the nearest Motorable road	Less than 0.5 km
10. Internal Road	Non-motorable
11. Whether Street light facility is available in the Slum	No
<b>Debipur</b>	
<b>Physical Infrastructure</b>	<b>Status</b>
1. Connectivity to City-wide Water Supply System	Partially connected
2. Connectivity to City-wide Storm-water Drainage Supply System	Partially connected
3. Connectivity to City-wide Sewerage System	Partially connected
4. Whether the slum is prone to flooding due to rains	No
5. Frequency of garbage Disposal	Daily
6. Arrangement for Global Disposal	Municipal staff
7. Frequency of clearance open drains	Once in 2 days
8. Approach Road/Lane/Constructed Path to Slum	Motorable katcha
9. Distance from the nearest Motorable road	Less than 0.5 km
10. Internal Road	Non-motorable
11. Whether Street light facility is available in the Slum	No
<b>Ghosh Para</b>	
<b>Physical Infrastructure</b>	<b>Status</b>
1. Connectivity to City-wide Water Supply System	Partially connected
2. Connectivity to City-wide Storm-	Partially

water Drainage Supply System	connected
3. Connectivity to City-wide Sewerage System	Partially connected
4. Whether the slum is prone to flooding due to rains	No
5. Frequency of garbage Disposal	Daily
6. Arrangement for Global Disposal	Municipal staff
7. Frequency of clearance open drains	Once in 2 days
8. Approach Road/Lane/Constructed Path to Slum	Motorable katcha
9. Distance from the nearest Motorable road	Less than 0.5 km
10. Internal Road	Non-motorable
11. Whether Street light facility is available in the Slum	No
<b>Shibram Pally &amp; Adarsha Pally</b>	
<b>Physical Infrastructure</b>	<b>Status</b>
1. Connectivity to City-wide Water Supply System	Partially connected
2. Connectivity to City-wide Storm-water Drainage Supply System	Partially connected
3. Connectivity to City-wide Sewerage System	Partially connected
4. Whether the slum is prone to flooding due to rains	No
5. Frequency of garbage Disposal	Daily
6. Arrangement for Global Disposal	Municipal staff
7. Frequency of clearance open drains	Once in 2 days
8. Approach Road/Lane/Constructed Path to Slum	Motorable katcha
9. Distance from the nearest Motorable road	Less than 0.5 km
10. Internal Road	Non-motorable
11. Whether Street light facility is available in the Slum	No
<b>Tanti Para</b>	
<b>Physical Infrastructure</b>	<b>Status</b>
1. Connectivity to City-wide Water Supply System	Partially connected
2. Connectivity to City-wide Storm-water Drainage Supply System	Partially connected
3. Connectivity to City-wide Sewerage System	Partially connected



4. Whether the slum is prone to flooding due to rains	No
5. Frequency of garbage Disposal	Daily
6. Arrangement for Global Disposal	Municipal staff
7. Frequency of clearance open drains	Once in 2 days
8. Approach Road/Lane/Constructed Path to Slum	Motorable katcha
9. Distance from the nearest Motorable road	Less than 0.5 km
10. Internal Road	Non-motorable
11. Whether Street light facility is available in the Slum	No
<b>Singh Para</b>	
<b>Physical Infrastructure</b>	<b>Status</b>
1. Connectivity to City-wide Water Supply System	Partially connected
2. Connectivity to City-wide Storm-water Drainage Supply System	Partially connected
3. Connectivity to City-wide Sewerage System	Partially connected
4. Whether the slum is prone to flooding due to rains	No
5. Frequency of garbage Disposal	Daily
6. Arrangement for Global Disposal	Municipal staff
7. Frequency of clearance open drains	Once in 2 days
8. Approach Road/Lane/Constructed Path to Slum	Motorable katcha
9. Distance from the nearest Motorable road	Less than 0.5 km
10. Internal Road	Non-motorable
11. Whether Street light facility is available in the Slum	No
<b>Dop Para</b>	
<b>Physical Infrastructure</b>	<b>Status</b>
1. Connectivity to City-wide Water Supply System	Partially connected
2. Connectivity to City-wide Storm-water Drainage Supply System	Partially connected
3. Connectivity to City-wide Sewerage System	Partially connected
4. Whether the slum is prone to flooding due to rains	No
5. Frequency of garbage Disposal	Daily

6. Arrangement for Global Disposal	Municipal staff
7. Frequency of clearance open drains	Once in 2 days
8. Approach Road/Lane/Constructed Path to Slum	Motorable katcha
9.Distance from the nearest Motorable road	Less than 0.5 km
10.Internal Road	Non-motorable
11.Whether Street light facility is available in the Slum	No
<b>Court Station</b>	
<b>Physical Infrastructure</b>	<b>Status</b>
1. Connectivity to City-wide Water Supply System	Partially connected
2. Connectivity to City-wide Storm-water Drainage Supply System	Partially connected
3. Connectivity to City-wide Sewerage System	Partially connected
4.Whether the slum is prone to flooding due to rains	No
5. Frequency of garbage Disposal	Daily
6. Arrangement for Global Disposal	Municipal staff
7. Frequency of clearance open drains	Once in 2 days
8. Approach Road/Lane/Constructed Path to Slum	Motorable katcha
9.Distance from the nearest Motorable road	Less than 0.5 km
10.Internal Road	Non-motorable
11.Whether Street light facility is available in the Slum	No
<b>Rashiladaha</b>	
<b>Physical Infrastructure</b>	<b>Status</b>
1. Connectivity to City-wide Water Supply System	Partially connected
2. Connectivity to City-wide Storm-water Drainage Supply System	Partially connected
3. Connectivity to City-wide Sewerage System	Partially connected
4.Whether the slum is prone to flooding due to rains	No
5. Frequency of garbage Disposal	Daily
6. Arrangement for Global Disposal	Municipal staff
7. Frequency of clearance open drains	Once in 2 days
8. Approach Road/Lane/Constructed	Motorable

Path to Slum	katcha
9.Distance from the nearest Motorable road	Less than 0.5 km
10.Internal Road	Non-motorable
11.Whether Street light facility is available in the Slum	No
<b>Laxmi Colony</b>	
<b>Physical Infrastructure</b>	<b>Status</b>
1. Connectivity to City-wide Water Supply System	Partially connected
2. Connectivity to City-wide Strom-water Drainage Supply System	Partially connected
3. Connectivity to City-wide Sewerage System	Partially connected
4.Whether the slum is prone to flooding due to rains	No
5. Frequency of garbage Disposal	Daily
6. Arrangement for Global Disposal	Municipal staff
7. Frequency of clearance open drains	Once in 2 days
8. Approach Road/Lane/Constructed Path to Slum	Motorable katcha
9.Distance from the nearest Motorable road	Less than 0.5 km
10.Internal Road	Non-motorable
11.Whether Street light facility is available in the Slum	No
<b>Bachha Colony</b>	
<b>Physical Infrastructure</b>	<b>Status</b>
1. Connectivity to City-wide Water Supply System	Partially connected
2. Connectivity to City-wide Strom-water Drainage Supply System	Partially connected
3. Connectivity to City-wide Sewerage System	Partially connected
4.Whether the slum is prone to flooding due to rains	No
5. Frequency of garbage Disposal	Daily
6. Arrangement for Global Disposal	Municipal staff
7. Frequency of clearance open drains	Once in 2 days
8. Approach Road/Lane/Constructed Path to Slum	Motorable katcha
9.Distance from the nearest Motorable road	Less than 0.5 km

10.Internal Road	Non-motorable
11.Whether Street light facility is available in the Slum	No
<b>Mahananda Colony</b>	
<b>Physical Infrastructure</b>	<b>Status</b>
1. Connectivity to City-wide Water Supply System	Partially connected
2. Connectivity to City-wide Storm-water Drainage Supply System	Partially connected
3. Connectivity to City-wide Sewerage System	Partially connected
4.Whether the slum is prone to flooding due to rains	No
5. Frequency of garbage Disposal	Daily
6. Arrangement for Global Disposal	Municipal staff
7. Frequency of clearance open drains	Once in 2 days
8. Approach Road/Lane/Constructed Path to Slum	Motorable katcha
9.Distance from the nearest Motorable road	Less than 0.5 km
10.Internal Road	Non-motorable
11.Whether Street light facility is available in the Slum	No
<b>Bridge Para</b>	
<b>Physical Infrastructure</b>	<b>Status</b>
1. Connectivity to City-wide Water Supply System	Partially connected
2. Connectivity to City-wide Storm-water Drainage Supply System	Partially connected
3. Connectivity to City-wide Sewerage System	Partially connected
4.Whether the slum is prone to flooding due to rains	No
5. Frequency of garbage Disposal	Daily
6. Arrangement for Global Disposal	Municipal staff
7. Frequency of clearance open drains	Once in 2 days
8. Approach Road/Lane/Constructed Path to Slum	Motorable katcha
9.Distance from the nearest Motorable road	Less than 0.5 km
10.Internal Road	Non-motorable
11.Whether Street light facility is available in the Slum	No

<b>Bin Para</b>	
<b>Physical Infrastructure</b>	<b>Status</b>
1. Connectivity to City-wide Water Supply System	Partially connected
2. Connectivity to City-wide Storm-water Drainage Supply System	Partially connected
3. Connectivity to City-wide Sewerage System	Partially connected
4. Whether the slum is prone to flooding due to rains	No
5. Frequency of garbage Disposal	Daily
6. Arrangement for Global Disposal	Municipal staff
7. Frequency of clearance open drains	Once in 2 days
8. Approach Road/Lane/Constructed Path to Slum	Motorable katcha
9. Distance from the nearest Motorable road	Less than 0.5 km
10. Internal Road	Non-motorable
11. Whether Street light facility is available in the Slum	No
<b>Debipur</b>	
<b>Physical Infrastructure</b>	<b>Status</b>
1. Connectivity to City-wide Water Supply System	Partially connected
2. Connectivity to City-wide Storm-water Drainage Supply System	Partially connected
3. Connectivity to City-wide Sewerage System	Partially connected
4. Whether the slum is prone to flooding due to rains	No
5. Frequency of garbage Disposal	Daily
6. Arrangement for Global Disposal	Municipal staff
7. Frequency of clearance open drains	Once in 2 days
8. Approach Road/Lane/Constructed Path to Slum	Motorable katcha
9. Distance from the nearest Motorable road	Less than 0.5 km
10. Internal Road	Non-motorable
11. Whether Street light facility is available in the Slum	No

## LIST OF SLUM WITH SOCIAL INFRASTRUCTURE

Ranhamati & Nawaabganj	
Education & Social Infrastructure	
Pre-primary School	
Anganwadi under ICDS	Within distance less than 1 km
Municipal Pre-school	NA
Private Pre-school	NA
Primary School	
Municipal	NA
State Government	Within distance less than 0.5 km
Private	NA
High School	
Municipal	NA
Private	NA
State Government	NA
Adult Education Centre	NA
Health Facilities	NA
Urban Health Post	NA
Primary Health Centre	NA
Government Hospital	Within distance less than 10 km
Maternity Centre	NA

Private Clinic	NA
Registered Medical Practitioner (RMP)	NA
Ayurvedic Doctor/Vaidya	NA
Social Development/Welfare	NA
Community Hall	NA
Livelihood/Production Centre	NA
Vocational Training/Training cum Production Centre	25 nos
Street Children Rehabilitation Centre	NA
Night Shelter	NA
Old Age Home	NA
Self Help Groups/DWCUA Groups in Slum	5 nos
No. of Neighbourhood Groups (NHGs) in slum	2 nos
Slum-dwellers Association	NA
Youth Association	1
Women's Association/Mahila Samithis	NA
<b>Rishipara</b>	
<b>Education &amp; Social Infrastructure</b>	
Pre-primary School	
Anganwadi under ICDS	Within distance less than 1 km
Municipal Pre-school	NA
Private Pre-school	NA
Primary School	
Municipal	NA
State Government	Within distance less than 0.5 km
Private	NA

High School	
Municipal	NA
Private	Within distance less than 0.5 km
State Government	NA
Adult Education Centre	NA
Health Facilities	NA
Urban Health Post	NA
Primary Health Centre	NA
Government Hospital	Within distance less than 10 km
Maternity Centre	NA
Private Clinic	NA
Registered Medical Practitioner (RMP)	NA
Ayurvedic Doctor/Vaidya	NA
Social Development/Welfare	NA
Community Hall	NA
Livelihood/Production Centre	NA
Vocational Training/Training cum Production Centre	21 nos
Street Children Rehabilitation Centre	NA
Night Shelter	NA
Old Age Home	NA
Self Help Groups/DWCUA Groups in Slum	6 nos
No. of Neighbourhood Groups (NHGs) in slum	3 nos
Slum-dwellers Association	NA
Youth Association	1
Women's Association/Mahila Samithis	NA



<b>Chitorpur</b>	
<b>Education &amp; Social Infrastructure</b>	
<b>Pre-primary School</b>	
Anganwadi under ICDS	Within distance less than 1 km
Municipal Pre-school	NA
Private Pre-school	NA
<b>Primary School</b>	
Municipal	NA
State Government	Within distance less than 0.5 km
Private	NA
<b>High School</b>	
Municipal	NA
Private	Within distance less than 0.5 km
State Government	NA
Adult Education Centre	NA
Health Facilities	NA
Urban Health Post	NA
Primary Health Centre	NA
Government Hospital	Within distance less than 10 km
Maternity Centre	NA
Private Clinic	NA
Registered Medical Practitioner (RMP)	NA
Ayurvedic Doctor/Vaidya	NA
Social Development/Welfare	NA
Community Hall	NA

Livelihood/Production Centre	NA
Vocational Training/Training cum Production Centre	7 nos
Street Children Rehabilitation Centre	NA
Night Shelter	NA
Old Age Home	NA
Self Help Groups/DWCUA Groups in Slum	4 nos
No. of Neighbourhood Groups (NHGs) in slum	3 nos
Slum-dwellers Association	NA
Youth Association	1
Women's Association/Mahila Samithis	NA
<b>Jorakalishthan</b>	
<b>Education &amp; Social Infrastructure</b>	
<b>Pre-primary School</b>	
Anganwadi under ICDS	Within distance less than 1 km
Municipal Pre-school	NA
Private Pre-school	NA
<b>Primary School</b>	
Municipal	NA
State Government	Within distance less than 0.5 km
Private	NA
<b>High School</b>	
Municipal	NA
Private	Within distance less than 0.5 km
State Government	NA
Adult Education Centre	NA

Health Facilities	NA
Urban Health Post	NA
Primary Health Centre	NA
Government Hospital	Within distance less than 10 km
Maternity Centre	NA
Private Clinic	NA
Registered Medical Practitioner (RMP)	NA
Ayurvedic Doctor/Vaidya	NA
Social Development/Welfare	NA
Community Hall	NA
Livelihood/Production Centre	NA
Vocational Training/Training cum Production Centre	23 nos
Street Children Rehabilitation Centre	NA
Night Shelter	NA
Old Age Home	NA
Self Help Groups/DWCUA Groups in Slum	4 nos
No. of Neighbourhood Groups (NHGs) in slum	3 nos
Slum-dwellers Association	NA
Youth Association	1
Women's Association/Mahila Samithis	NA
<b>Banshatta Paul Para</b>	
<b>Education &amp; Social Infrastructure</b>	
<b>Pre-primary School</b>	
Anganwadi under ICDS	Within distance less than 1 km
Municipal Pre-school	NA

Private Pre-school	NA
Primary School	
Municipal	NA
State Government	Within distance less than 0.5 km
Private	NA
High School	
Municipal	NA
Private	Within distance less than 0.5 km
State Government	NA
Adult Education Centre	NA
Health Facilities	NA
Urban Health Post	NA
Primary Health Centre	NA
Government Hospital	Within distance less than 10 km
Maternity Centre	NA
Private Clinic	NA
Registered Medical Practitioner (RMP)	NA
Ayurvedic Doctor/Vaidya	NA
Social Development/Welfare	NA
Community Hall	NA
Livelihood/Production Centre	NA
Vocational Training/Training cum Production Centre	17 nos
Street Children Rehabilitation Centre	NA
Night Shelter	NA
Old Age Home	NA

Self Help Groups/DWCUA Groups in Slum	6 nos
No. of Neighbourhood Groups (NHGs) in slum	3 nos
Slum-dwellers Association	NA
Youth Association	1
Women's Association/Mahila Samithis	NA
<b>Lolabag</b>	
<b>Education &amp; Social Infrastructure</b>	
<b>Pre-primary School</b>	
Anganwadi under ICDS	Within distance less than 1 km
Municipal Pre-school	NA
Private Pre-school	NA
<b>Primary School</b>	
Municipal	NA
State Government	Within distance less than 0.5 km
Private	NA
<b>High School</b>	
Municipal	NA
Private	Within distance less than 0.5 km
State Government	NA
Adult Education Centre	NA
Health Facilities	NA
Urban Health Post	NA
Primary Health Centre	NA
Government Hospital	Within distance less than 10 km
Maternity Centre	NA

Private Clinic	NA
Registered Medical Practitioner (RMP)	NA
Ayurvedic Doctor/Vaidya	NA
Social Development/Welfare	NA
Community Hall	NA
Livelihood/Production Centre	NA
Vocational Training/Training cum Production Centre	27 nos
Street Children Rehabilitation Centre	NA
Night Shelter	NA
Old Age Home	NA
Self Help Groups/DWCUA Groups in Slum	4 nos
No. of Neighbourhood Groups (NHGs) in slum	4 nos
Slum-dwellers Association	NA
Youth Association	1
Women's Association/Mahila Samithis	NA
<b>Fulbari</b>	
<b>Education &amp; Social Infrastructure</b>	
<b>Pre-primary School</b>	
Anganwadi under ICDS	Within distance less than 1 km
Municipal Pre-school	NA
Private Pre-school	NA
<b>Primary School</b>	
Municipal	NA
State Government	Within distance less than 0.5 km
Private	NA

High School	
Municipal	NA
Private	Within distance less than 0.5 km
State Government	NA
Adult Education Centre	NA
Health Facilities	NA
Urban Health Post	NA
Primary Health Centre	NA
Government Hospital	Within distance less than 10 km
Maternity Centre	NA
Private Clinic	NA
Registered Medical Practitioner (RMP)	NA
Ayurvedic Doctor/Vaidya	NA
Social Development/Welfare	NA
Community Hall	NA
Livelihood/Production Centre	NA
Vocational Training/Training cum Production Centre	28 nos
Street Children Rehabilitation Centre	NA
Night Shelter	NA
Old Age Home	NA
Self Help Groups/DWCUA Groups in Slum	3 nos
No. of Neighbourhood Groups (NHGs) in slum	2 nos
Slum-dwellers Association	NA
Youth Association	1
Women's Association/Mahila Samithis	NA

<b>Mokatipur &amp; Mokatipur Colony</b>	
<b>Education &amp; Social Infrastructure</b>	
<b>Pre-primary School</b>	
Anganwadi under ICDS	Within distance less than 1 km
Municipal Pre-school	NA
Private Pre-school	NA
<b>Primary School</b>	
Municipal	NA
State Government	Within distance less than 0.5 km
Private	NA
<b>High School</b>	
Municipal	NA
Private	Within distance less than 0.5 km
State Government	NA
Adult Education Centre	NA
Health Facilities	NA
Urban Health Post	NA
Primary Health Centre	NA
Government Hospital	Within distance less than 10 km
Maternity Centre	NA
Private Clinic	NA
Registered Medical Practitioner (RMP)	NA
Ayurvedic Doctor/Vaidya	NA
Social Development/Welfare	NA
Community Hall	NA



Livelihood/Production Centre	NA
Vocational Training/Training cum Production Centre	19 nos
Street Children Rehabilitation Centre	NA
Night Shelter	NA
Old Age Home	NA
Self Help Groups/DWCUA Groups in Slum	5 nos
No. of Neighbourhood Groups (NHGs) in slum	2 nos
Slum-dwellers Association	NA
Youth Association	1
Women's Association/Mahila Samithis	NA
<b>Suripara &amp; Sekhpara</b>	
<b>Education &amp; Social Infrastructure</b>	
<b>Pre-primary School</b>	
Anganwadi under ICDS	Within distance less than 1 km
Municipal Pre-school	NA
Private Pre-school	NA
<b>Primary School</b>	
Municipal	NA
State Government	Within distance less than 0.5 km
Private	NA
<b>High School</b>	
Municipal	NA
Private	Within distance less than 0.5 km
State Government	NA
Adult Education Centre	NA

Health Facilities	NA
Urban Health Post	NA
Primary Health Centre	NA
Government Hospital	Within distance less than 10 km
Maternity Centre	NA
Private Clinic	NA
Registered Medical Practitioner (RMP)	NA
Ayurvedic Doctor/Vaidya	NA
Social Development/Welfare	NA
Community Hall	NA
Livelihood/Production Centre	NA
Vocational Training/Training cum Production Centre	25 nos
Street Children Rehabilitation Centre	NA
Night Shelter	NA
Old Age Home	NA
Self Help Groups/DWCUA Groups in Slum	5 nos
No. of Neighbourhood Groups (NHGs) in slum	2 nos
Slum-dwellers Association	NA
Youth Association	1
Women's Association/Mahila Samithis	NA
<b>Tutbari</b>	
<b>Education &amp; Social Infrastructure</b>	
<b>Pre-primary School</b>	
Anganwadi under ICDS	Within distance less than 1 km
Municipal Pre-school	NA

Private Pre-school	NA
Primary School	
Municipal	NA
State Government	Within distance less than 0.5 km
Private	NA
High School	
Municipal	NA
Private	Within distance less than 0.5 km
State Government	NA
Adult Education Centre	NA
Health Facilities	NA
Urban Health Post	NA
Primary Health Centre	NA
Government Hospital	Within distance less than 10 km
Maternity Centre	NA
Private Clinic	NA
Registered Medical Practitioner (RMP)	NA
Ayurvedic Doctor/Vaidya	NA
Social Development/Welfare	NA
Community Hall	NA
Livelihood/Production Centre	NA
Vocational Training/Training cum Production Centre	27 nos
Street Children Rehabilitation Centre	NA
Night Shelter	NA
Old Age Home	NA

Self Help Groups/DWCUA Groups in Slum	4 nos
No. of Neighbourhood Groups (NHGs) in slum	3 nos
Slum-dwellers Association	NA
Youth Association	1
Women's Association/Mahila Samithis	NA
<b>Sekhpara &amp; Katrabajar</b>	
<b>Education &amp; Social Infrastructure</b>	
<b>Pre-primary School</b>	
Anganwadi under ICDS	Within distance less than 1 km
Municipal Pre-school	NA
Private Pre-school	NA
<b>Primary School</b>	
Municipal	NA
State Government	Within distance less than 0.5 km
Private	NA
<b>High School</b>	
Municipal	NA
Private	Within distance less than 0.5 km
State Government	NA
Adult Education Centre	NA
Health Facilities	NA
Urban Health Post	NA
Primary Health Centre	NA
Government Hospital	Within distance less than 10 km
Maternity Centre	NA

Private Clinic	NA
Registered Medical Practitioner (RMP)	NA
Ayurvedic Doctor/Vaidya	NA
Social Development/Welfare	NA
Community Hall	NA
Livelihood/Production Centre	NA
Vocational Training/Training cum Production Centre	32 nos
Street Children Rehabilitation Centre	NA
Night Shelter	NA
Old Age Home	NA
Self Help Groups/DWCUA Groups in Slum	6 nos
No. of Neighbourhood Groups (NHGs) in slum	2 nos
Slum-dwellers Association	NA
Youth Association	1
Women's Association/Mahila Samithis	NA
<b>Bagantuli (Baganpara)</b>	
<b>Education &amp; Social Infrastructure</b>	
Pre-primary School	
Anganwadi under ICDS	Within distance less than 1 km
Municipal Pre-school	NA
Private Pre-school	NA
Primary School	
Municipal	NA
State Government	Within distance less than 0.5 km
Private	NA

High School	
Municipal	NA
Private	Within distance less than 0.5 km
State Government	NA
Adult Education Centre	NA
Health Facilities	NA
Urban Health Post	NA
Primary Health Centre	NA
Government Hospital	Within distance less than 10 km
Maternity Centre	NA
Private Clinic	NA
Registered Medical Practitioner (RMP)	NA
Ayurvedic Doctor/Vaidya	NA
Social Development/Welfare	NA
Community Hall	NA
Livelihood/Production Centre	NA
Vocational Training/Training cum Production Centre	28 nos
Street Children Rehabilitation Centre	NA
Night Shelter	NA
Old Age Home	NA
Self Help Groups/DWCUA Groups in Slum	7 nos
No. of Neighbourhood Groups (NHGs) in slum	2 nos
Slum-dwellers Association	NA
Youth Association	1
Women's Association/Mahila Samithis	NA

<b>Dhopa Para &amp; Mogoltuli</b>	
<b>Education &amp; Social Infrastructure</b>	
<b>Pre-primary School</b>	
Anganwadi under ICDS	Within distance less than 1 km
Municipal Pre-school	NA
Private Pre-school	NA
<b>Primary School</b>	
Municipal	NA
State Government	Within distance less than 0.5 km
Private	NA
<b>High School</b>	
Municipal	NA
Private	Within distance less than 0.5 km
State Government	NA
Adult Education Centre	NA
Health Facilities	NA
Urban Health Post	NA
Primary Health Centre	NA
Government Hospital	Within distance less than 10 km
Maternity Centre	NA
Private Clinic	NA
Registered Medical Practitioner (RMP)	NA
Ayurvedic Doctor/Vaidya	NA
Social Development/Welfare	NA
Community Hall	NA

Health Facilities	NA
Urban Health Post	NA
Primary Health Centre	NA
Government Hospital	Within distance less than 10 km
Maternity Centre	NA
Private Clinic	NA
Registered Medical Practitioner (RMP)	NA
Ayurvedic Doctor/Vaidya	NA
Social Development/Welfare	NA
Community Hall	NA
Livelihood/Production Centre	NA
Vocational Training/Training cum Production Centre	31 nos
Street Children Rehabilitation Centre	NA
Night Shelter	NA
Old Age Home	NA
Self Help Groups/DWCUA Groups in Slum	7 nos
No. of Neighbourhood Groups (NHGs) in slum	3 nos
Slum-dwellers Association	NA
Youth Association	1
Women's Association/Mahila Samithis	NA
<b>School Road</b>	
<b>Education &amp; Social Infrastructure</b>	
<b>Pre-primary School</b>	
Anganwadi under ICDS	Within distance less than 1 km
Municipal Pre-school	NA



Private Pre-school	NA
<b>Primary School</b>	
Municipal	NA
State Government	Within distance less than 0.5 km
Private	NA
<b>High School</b>	
Municipal	NA
Private	Within distance less than 0.5 km
State Government	NA
Adult Education Centre	NA
Health Facilities	NA
Urban Health Post	NA
Primary Health Centre	NA
Government Hospital	Within distance less than 10 km
Maternity Centre	NA
Private Clinic	NA
Registered Medical Practitioner (RMP)	NA
Ayurvedic Doctor/Vaidya	NA
Social Development/Welfare	NA
Community Hall	NA
Livelihood/Production Centre	NA
Vocational Training/Training cum Production Centre	29 nos
Street Children Rehabilitation Centre	NA
Night Shelter	NA
Old Age Home	NA

Self Help Groups/DWCUA Groups in Slum	4 nos
No. of Neighbourhood Groups (NHGs) in slum	2 nos
Slum-dwellers Association	NA
Youth Association	1
Women's Association/Mahila Samithis	NA
<b>Kawa Para</b>	
<b>Education &amp; Social Infrastructure</b>	
<b>Pre-primary School</b>	
Anganwadi under ICDS	Within distance less than 1 km
Municipal Pre-school	NA
Private Pre-school	NA
<b>Primary School</b>	
Municipal	NA
State Government	Within distance less than 0.5 km
Private	NA
<b>High School</b>	
Municipal	NA
Private	Within distance less than 0.5 km
State Government	NA
Adult Education Centre	NA
Health Facilities	NA
Urban Health Post	NA
Primary Health Centre	NA
Government Hospital	Within distance less than 10 km
Maternity Centre	NA

Private Clinic	NA
Registered Medical Practitioner (RMP)	NA
Ayurvedic Doctor/Vaidya	NA
Social Development/Welfare	NA
Community Hall	NA
Livelihood/Production Centre	NA
Vocational Training/Training cum Production Centre	29 nos
Street Children Rehabilitation Centre	NA
Night Shelter	NA
Old Age Home	NA
Self Help Groups/DWCUA Groups in Slum	6 nos
No. of Neighbourhood Groups (NHGs) in slum	3 nos
Slum-dwellers Association	NA
Youth Association	1
Women's Association/Mahila Samithis	NA
<b>Kajidara</b>	
<b>Education &amp; Social Infrastructure</b>	
<b>Pre-primary School</b>	
Anganwadi under ICDS	Within distance less than 1 km
Municipal Pre-school	NA
Private Pre-school	NA
<b>Primary School</b>	
Municipal	NA
State Government	Within distance less than 0.5 km
Private	NA

High School	
Municipal	NA
Private	Within distance less than 0.5 km
State Government	NA
Adult Education Centre	NA
Health Facilities	NA
Urban Health Post	NA
Primary Health Centre	NA
Government Hospital	Within distance less than 10 km
Maternity Centre	NA
Private Clinic	NA
Registered Medical Practitioner (RMP)	NA
Ayurvedic Doctor/Vaidya	NA
Social Development/Welfare	NA
Community Hall	NA
Livelihood/Production Centre	NA
Vocational Training/Training cum Production Centre	28 nos
Street Children Rehabilitation Centre	NA
Night Shelter	NA
Old Age Home	NA
Self Help Groups/DWCUA Groups in Slum	4 nos
No. of Neighbourhood Groups (NHGs) in slum	2 nos
Slum-dwellers Association	NA
Youth Association	1
Women's Association/Mahila Samithis	NA

<b>Chalisapara</b>	
<b>Education &amp; Social Infrastructure</b>	
<b>Pre-primary School</b>	
Anganwadi under ICDS	Within distance less than 1 km
Municipal Pre-school	NA
Private Pre-school	NA
<b>Primary School</b>	
Municipal	NA
State Government	Within distance less than 0.5 km
Private	NA
<b>High School</b>	
Municipal	NA
Private	Within distance less than 0.5 km
State Government	NA
Adult Education Centre	NA
Health Facilities	NA
Urban Health Post	NA
Primary Health Centre	NA
Government Hospital	Within distance less than 10 km
Maternity Centre	NA
Private Clinic	NA
Registered Medical Practitioner (RMP)	NA
Ayurvedic Doctor/Vaidya	NA
Social Development/Welfare	NA
Community Hall	NA

Livelihood/Production Centre	NA
Vocational Training/Training cum Production Centre	25 nos
Street Children Rehabilitation Centre	NA
Night Shelter	NA
Old Age Home	NA
Self Help Groups/DWCUA Groups in Slum	5 nos
No. of Neighbourhood Groups (NHGs) in slum	2 nos
Slum-dwellers Association	NA
Youth Association	1
Women's Association/Mahila Samithis	NA
<b>Berojgara</b>	
<b>Education &amp; Social Infrastructure</b>	
<b>Pre-primary School</b>	
Anganwadi under ICDS	Within distance less than 1 km
Municipal Pre-school	NA
Private Pre-school	NA
<b>Primary School</b>	
Municipal	NA
State Government	Within distance less than 0.5 km
Private	NA
<b>High School</b>	
Municipal	NA
Private	Within distance less than 0.5 km
State Government	NA
Adult Education Centre	NA

Health Facilities	NA
Urban Health Post	NA
Primary Health Centre	NA
Government Hospital	Within distance less than 10 km
Maternity Centre	NA
Private Clinic	NA
Registered Medical Practitioner (RMP)	NA
Ayurvedic Doctor/Vaidya	NA
Social Development/Welfare	NA
Community Hall	NA
Livelihood/Production Centre	NA
Vocational Training/Training cum Production Centre	24 nos
Street Children Rehabilitation Centre	NA
Night Shelter	NA
Old Age Home	NA
Self Help Groups/DWCUA Groups in Slum	6 nos
No. of Neighbourhood Groups (NHGs) in slum	3 nos
Slum-dwellers Association	NA
Youth Association	1
Women's Association/Mahila Samithis	NA
<b>Bachamari Paul Para</b>	
<b>Education &amp; Social Infrastructure</b>	
Pre-primary School	
Anganwadi under ICDS	Within distance less than 1 km
Municipal Pre-school	NA

Private Pre-school	NA
<b>Primary School</b>	
Municipal	NA
State Government	Within distance less than 0.5 km
Private	NA
<b>High School</b>	
Municipal	NA
Private	Within distance less than 0.5 km
State Government	NA
Adult Education Centre	NA
Health Facilities	NA
Urban Health Post	NA
Primary Health Centre	NA
Government Hospital	Within distance less than 10 km
Maternity Centre	NA
Private Clinic	NA
Registered Medical Practitioner (RMP)	NA
Ayurvedic Doctor/Vaidya	NA
Social Development/Welfare	NA
Community Hall	NA
Livelihood/Production Centre	NA
Vocational Training/Training cum Production Centre	29 nos
Street Children Rehabilitation Centre	NA
Night Shelter	NA
Old Age Home	NA



Self Help Groups/DWCUA Groups in Slum	7 nos
No. of Neighbourhood Groups (NHGs) in slum	2 nos
Slum-dwellers Association	NA
Youth Association	1
Women's Association/Mahila Samithis	NA
<b>Bachamari &amp; Ramchandra Pur</b>	
<b>Education &amp; Social Infrastructure</b>	
<b>Pre-primary School</b>	
Anganwadi under ICDS	Within distance less than 1 km
Municipal Pre-school	NA
Private Pre-school	NA
<b>Primary School</b>	
Municipal	NA
State Government	Within distance less than 0.5 km
Private	NA
<b>High School</b>	
Municipal	NA
Private	Within distance less than 0.5 km
State Government	NA
Adult Education Centre	NA
Health Facilities	NA
Urban Health Post	NA
Primary Health Centre	NA
Government Hospital	Within distance less than 10 km
Maternity Centre	NA

Private Clinic	NA
Registered Medical Practitioner (RMP)	NA
Ayurvedic Doctor/Vaidya	NA
Social Development/Welfare	NA
Community Hall	NA
Livelihood/Production Centre	NA
Vocational Training/Training cum Production Centre	26 nos
Street Children Rehabilitation Centre	NA
Night Shelter	NA
Old Age Home	NA
Self Help Groups/DWCUA Groups in Slum	5 nos
No. of Neighbourhood Groups (NHGs) in slum	3 nos
Slum-dwellers Association	NA
Youth Association	1
Women's Association/Mahila Samithis	NA
<b>Mandal Para &amp; Haria Para</b>	
<b>Education &amp; Social Infrastructure</b>	
<b>Pre-primary School</b>	
Anganwadi under ICDS	Within distance less than 1 km
Municipal Pre-school	NA
Private Pre-school	NA
<b>Primary School</b>	
Municipal	NA
State Government	Within distance less than 0.5 km
Private	NA

High School	
Municipal	NA
Private	Within distance less than 0.5 km
State Government	NA
Adult Education Centre	NA
Health Facilities	NA
Urban Health Post	NA
Primary Health Centre	NA
Government Hospital	Within distance less than 10 km
Maternity Centre	NA
Private Clinic	NA
Registered Medical Practitioner (RMP)	NA
Ayurvedic Doctor/Vaidya	NA
Social Development/Welfare	NA
Community Hall	NA
Livelihood/Production Centre	NA
Vocational Training/Training cum Production Centre	27 nos
Street Children Rehabilitation Centre	NA
Night Shelter	NA
Old Age Home	NA
Self Help Groups/DWCUA Groups in Slum	6 nos
No. of Neighbourhood Groups (NHGs) in slum	2 nos
Slum-dwellers Association	NA
Youth Association	1
Women's Association/Mahila Samithis	NA

<b>Halder Para</b>	
<b>Education &amp; Social Infrastructure</b>	
<b>Pre-primary School</b>	
Anganwadi under ICDS	Within distance less than 1 km
Municipal Pre-school	NA
Private Pre-school	NA
<b>Primary School</b>	
Municipal	NA
State Government	Within distance less than 0.5 km
Private	NA
<b>High School</b>	
Municipal	NA
Private	Within distance less than 0.5 km
State Government	NA
Adult Education Centre	NA
Health Facilities	NA
Urban Health Post	NA
Primary Health Centre	NA
Government Hospital	Within distance less than 10 km
Maternity Centre	NA
Private Clinic	NA
Registered Medical Practitioner (RMP)	NA
Ayurvedic Doctor/Vaidya	NA
Social Development/Welfare	NA
Community Hall	NA

Livelihood/Production Centre	NA
Vocational Training/Training cum Production Centre	29 nos
Street Children Rehabilitation Centre	NA
Night Shelter	NA
Old Age Home	NA
Self Help Groups/DWCUA Groups in Slum	4 nos
No. of Neighbourhood Groups (NHGs) in slum	2 nos
Slum-dwellers Association	NA
Youth Association	1
Women's Association/Mahila Samithis	NA
<b>Mirjapur</b>	
<b>Education &amp; Social Infrastructure</b>	
<b>Pre-primary School</b>	
Anganwadi under ICDS	Within distance less than 1 km
Municipal Pre-school	NA
Private Pre-school	NA
<b>Primary School</b>	
Municipal	NA
State Government	Within distance less than 0.5 km
Private	NA
<b>High School</b>	
Municipal	NA
Private	Within distance less than 0.5 km
State Government	NA
Adult Education Centre	NA

Health Facilities	NA
Urban Health Post	NA
Primary Health Centre	NA
Government Hospital	Within distance less than 10 km
Maternity Centre	NA
Private Clinic	NA
Registered Medical Practitioner (RMP)	NA
Ayurvedic Doctor/Vaidya	NA
Social Development/Welfare	NA
Community Hall	NA
Livelihood/Production Centre	NA
Vocational Training/Training cum Production Centre	29 nos
Street Children Rehabilitation Centre	NA
Night Shelter	NA
Old Age Home	NA
Self Help Groups/DWCUA Groups in Slum	6 nos
No. of Neighbourhood Groups (NHGs) in slum	3 nos
Slum-dwellers Association	NA
Youth Association	1
Women's Association/Mahila Samithis	NA
<b>Bachamari Halder Para</b>	
<b>Education &amp; Social Infrastructure</b>	
<b>Pre-primary School</b>	
Anganwadi under ICDS	Within distance less than 1 km
Municipal Pre-school	NA

Private Pre-school	NA
Primary School	
Municipal	NA
State Government	Within distance less than 0.5 km
Private	NA
High School	
Municipal	NA
Private	Within distance less than 0.5 km
State Government	NA
Adult Education Centre	NA
Health Facilities	NA
Urban Health Post	NA
Primary Health Centre	NA
Government Hospital	Within distance less than 10 km
Maternity Centre	NA
Private Clinic	NA
Registered Medical Practitioner (RMP)	NA
Ayurvedic Doctor/Vaidya	NA
Social Development/Welfare	NA
Community Hall	NA
Livelihood/Production Centre	NA
Vocational Training/Training cum Production Centre	29 nos
Street Children Rehabilitation Centre	NA
Night Shelter	NA
Old Age Home	NA

Self Help Groups/DWCUA Groups in Slum	4 nos
No. of Neighbourhood Groups (NHGs) in slum	1 nos
Slum-dwellers Association	NA
Youth Association	1
Women's Association/Mahila Samithis	NA
<b>Parasum dai</b>	
<b>Education &amp; Social Infrastructure</b>	
<b>Pre-primary School</b>	
Anganwadi under ICDS	Within distance less than 1 km
Municipal Pre-school	NA
Private Pre-school	NA
<b>Primary School</b>	
Municipal	NA
State Government	Within distance less than 0.5 km
Private	NA
<b>High School</b>	
Municipal	NA
Private	Within distance less than 0.5 km
State Government	NA
Adult Education Centre	NA
Health Facilities	NA
Urban Health Post	NA
Primary Health Centre	NA
Government Hospital	Within distance less than 10 km
Maternity Centre	NA



Private Clinic	NA
Registered Medical Practitioner (RMP)	NA
Ayurvedic Doctor/Vaidya	NA
Social Development/Welfare	NA
Community Hall	NA
Livelihood/Production Centre	NA
Vocational Training/Training cum Production Centre	23 nos
Street Children Rehabilitation Centre	NA
Night Shelter	NA
Old Age Home	NA
Self Help Groups/DWCUA Groups in Slum	6 nos
No. of Neighbourhood Groups (NHGs) in slum	3 nos
Slum-dwellers Association	NA
Youth Association	1
Women's Association/Mahila Samithis	NA
<b>Choudhury Para</b>	
<b>Education &amp; Social Infrastructure</b>	
<b>Pre-primary School</b>	
Anganwadi under ICDS	Within distance less than 1 km
Municipal Pre-school	NA
Private Pre-school	NA
<b>Primary School</b>	
Municipal	NA
State Government	Within distance less than 0.5 km
Private	NA

High School	
Municipal	NA
Private	Within distance less than 0.5 km
State Government	NA
Adult Education Centre	NA
Health Facilities	NA
Urban Health Post	NA
Primary Health Centre	NA
Government Hospital	Within distance less than 10 km
Maternity Centre	NA
Private Clinic	NA
Registered Medical Practitioner (RMP)	NA
Ayurvedic Doctor/Vaidya	NA
Social Development/Welfare	NA
Community Hall	NA
Livelihood/Production Centre	NA
Vocational Training/Training cum Production Centre	24 nos
Street Children Rehabilitation Centre	NA
Night Shelter	NA
Old Age Home	NA
Self Help Groups/DWCUA Groups in Slum	5 nos
No. of Neighbourhood Groups (NHGs) in slum	2 nos
Slum-dwellers Association	NA
Youth Association	1
Women's Association/Mahila Samithis	NA

<b>Natun Pally &amp; Saroda Colony</b>	
<b>Education &amp; Social Infrastructure</b>	
<b>Pre-primary School</b>	
Anganwadi under ICDS	Within distance less than 1 km
Municipal Pre-school	NA
Private Pre-school	NA
<b>Primary School</b>	
Municipal	NA
State Government	Within distance less than 0.5 km
Private	NA
<b>High School</b>	
Municipal	NA
Private	Within distance less than 0.5 km
State Government	NA
Adult Education Centre	NA
Health Facilities	NA
Urban Health Post	NA
Primary Health Centre	NA
Government Hospital	Within distance less than 10 km
Maternity Centre	NA
Private Clinic	NA
Registered Medical Practitioner (RMP)	NA
Ayurvedic Doctor/Vaidya	NA
Social Development/Welfare	NA
Community Hall	NA

Livelihood/Production Centre	NA
Vocational Training/Training cum Production Centre	26 nos
Street Children Rehabilitation Centre	NA
Night Shelter	NA
Old Age Home	NA
Self Help Groups/DWCUA Groups in Slum	5 nos
No. of Neighbourhood Groups (NHGs) in slum	3 nos
Slum-dwellers Association	NA
Youth Association	1
Women's Association/Mahila Samithis	NA
<b>Paul Para</b>	
<b>Education &amp; Social Infrastructure</b>	
<b>Pre-primary School</b>	
Anganwadi under ICDS	Within distance less than 1 km
Municipal Pre-school	NA
Private Pre-school	NA
<b>Primary School</b>	
Municipal	NA
State Government	Within distance less than 0.5 km
Private	NA
<b>High School</b>	
Municipal	NA
Private	Within distance less than 0.5 km
State Government	NA
Adult Education Centre	NA

High School	
Municipal	NA
Private	Within distance less than 0.5 km
State Government	NA
Adult Education Centre	NA
Health Facilities	NA
Urban Health Post	NA
Primary Health Centre	NA
Government Hospital	Within distance less than 10 km
Maternity Centre	NA
Private Clinic	NA
Registered Medical Practitioner (RMP)	NA
Ayurvedic Doctor/Vaidya	NA
Social Development/Welfare	NA
Community Hall	NA
Livelihood/Production Centre	NA
Vocational Training/Training cum Production Centre	28 nos
Street Children Rehabilitation Centre	NA
Night Shelter	NA
Old Age Home	NA
Self Help Groups/DWCUA Groups in Slum	6 nos
No. of Neighbourhood Groups (NHGs) in slum	3 nos
Slum-dwellers Association	NA
Youth Association	1
Women's Association/Mahila Samithis	NA

<b>Choudhury Para</b>	
<b>Education &amp; Social Infrastructure</b>	
<b>Pre-primary School</b>	
Anganwadi under ICDS	Within distance less than 1 km
Municipal Pre-school	NA
Private Pre-school	NA
<b>Primary School</b>	
Municipal	NA
State Government	Within distance less than 0.5 km
Private	NA
<b>High School</b>	
Municipal	NA
Private	Within distance less than 0.5 km
State Government	NA
Adult Education Centre	NA
Health Facilities	NA
Urban Health Post	NA
Primary Health Centre	NA
Government Hospital	Within distance less than 10 km
Maternity Centre	NA
Private Clinic	NA
Registered Medical Practitioner (RMP)	NA
Ayurvedic Doctor/Vaidya	NA
Social Development/Welfare	NA
Community Hall	NA

Livelihood/Production Centre	NA
Vocational Training/Training cum Production Centre	28 nos
Street Children Rehabilitation Centre	NA
Night Shelter	NA
Old Age Home	NA
Self Help Groups/DWCUA Groups in Slum	4 nos
No. of Neighbourhood Groups (NHGs) in slum	2 nos
Slum-dwellers Association	NA
Youth Association	1
Women's Association/Mahila Samithis	NA
<b>Natun Pally &amp; Saroda Colony</b>	
<b>Education &amp; Social Infrastructure</b>	
<b>Pre-primary School</b>	
Anganwadi under ICDS	Within distance less than 1 km
Municipal Pre-school	NA
Private Pre-school	NA
<b>Primary School</b>	
Municipal	NA
State Government	Within distance less than 0.5 km
Private	NA
<b>High School</b>	
Municipal	NA
Private	Within distance less than 0.5 km
State Government	NA
Adult Education Centre	NA

Health Facilities	NA
Urban Health Post	NA
Primary Health Centre	NA
Government Hospital	Within distance less than 10 km
Maternity Centre	NA
Private Clinic	NA
Registered Medical Practitioner (RMP)	NA
Ayurvedic Doctor/Vaidya	NA
Social Development/Welfare	NA
Community Hall	NA
Livelihood/Production Centre	NA
Vocational Training/Training cum Production Centre	29 nos
Street Children Rehabilitation Centre	NA
Night Shelter	NA
Old Age Home	NA
Self Help Groups/DWCUA Groups in Slum	6 nos
No. of Neighbourhood Groups (NHGs) in slum	2 nos
Slum-dwellers Association	NA
Youth Association	1
Women's Association/Mahila Samithis	NA
<b>Paul Para</b>	
<b>Education &amp; Social Infrastructure</b>	
Pre-primary School	
Anganwadi under ICDS	Within distance less than 1 km
Municipal Pre-school	NA



Private Pre-school	NA
Primary School	
Municipal	NA
State Government	Within distance less than 0.5 km
Private	NA
High School	
Municipal	NA
Private	Within distance less than 0.5 km
State Government	NA
Adult Education Centre	NA
Health Facilities	NA
Urban Health Post	NA
Primary Health Centre	NA
Government Hospital	Within distance less than 10 km
Maternity Centre	NA
Private Clinic	NA
Registered Medical Practitioner (RMP)	NA
Ayurvedic Doctor/Vaidya	NA
Social Development/Welfare	NA
Community Hall	NA
Livelihood/Production Centre	NA
Vocational Training/Training cum Production Centre	23 nos
Street Children Rehabilitation Centre	NA
Night Shelter	NA
Old Age Home	NA

Self Help Groups/DWCUA Groups in Slum	7 nos
No. of Neighbourhood Groups (NHGs) in slum	3 nos
Slum-dwellers Association	NA
Youth Association	1
Women's Association/Mahila Samithis	NA
<b>Sonapally</b>	
<b>Education &amp; Social Infrastructure</b>	
<b>Pre-primary School</b>	
Anganwadi under ICDS	Within distance less than 1 km
Municipal Pre-school	NA
Private Pre-school	NA
<b>Primary School</b>	
Municipal	NA
State Government	Within distance less than 0.5 km
Private	NA
<b>High School</b>	
Municipal	NA
Private	Within distance less than 0.5 km
State Government	NA
Adult Education Centre	NA
Health Facilities	NA
Urban Health Post	NA
Primary Health Centre	NA
Government Hospital	Within distance less than 10 km
Maternity Centre	NA

Private Clinic	NA
Registered Medical Practitioner (RMP)	NA
Ayurvedic Doctor/Vaidya	NA
Social Development/Welfare	NA
Community Hall	NA
Livelihood/Production Centre	NA
Vocational Training/Training cum Production Centre	32 nos
Street Children Rehabilitation Centre	NA
Night Shelter	NA
Old Age Home	NA
Self Help Groups/DWCUA Groups in Slum	8 nos
No. of Neighbourhood Groups (NHGs) in slum	4 nos
Slum-dwellers Association	NA
Youth Association	1
Women's Association/Mahila Samithis	NA
<b>Lebubagan</b>	
<b>Education &amp; Social Infrastructure</b>	
<b>Pre-primary School</b>	
Anganwadi under ICDS	Within distance less than 1 km
Municipal Pre-school	NA
Private Pre-school	NA
<b>Primary School</b>	
Municipal	NA
State Government	Within distance less than 0.5 km
Private	NA

High School	
Municipal	NA
Private	Within distance less than 0.5 km
State Government	NA
Adult Education Centre	NA
Health Facilities	NA
Urban Health Post	NA
Primary Health Centre	NA
Government Hospital	Within distance less than 10 km
Maternity Centre	NA
Private Clinic	NA
Registered Medical Practitioner (RMP)	NA
Ayurvedic Doctor/Vaidya	NA
Social Development/Welfare	NA
Community Hall	NA
Livelihood/Production Centre	NA
Vocational Training/Training cum Production Centre	31 nos
Street Children Rehabilitation Centre	NA
Night Shelter	NA
Old Age Home	NA
Self Help Groups/DWCUA Groups in Slum	5 nos
No. of Neighbourhood Groups (NHGs) in slum	2 nos
Slum-dwellers Association	NA
Youth Association	1
Women's Association/Mahila Samithis	NA

<b>Samundai Colony, Khairati Para</b>	
<b>Education &amp; Social Infrastructure</b>	
<b>Pre-primary School</b>	
Anganwadi under ICDS	Within distance less than 1 km
Municipal Pre-school	NA
Private Pre-school	NA
<b>Primary School</b>	
Municipal	NA
State Government	Within distance less than 0.5 km
Private	NA
<b>High School</b>	
Municipal	NA
Private	Within distance less than 0.5 km
State Government	NA
Adult Education Centre	NA
Health Facilities	NA
Urban Health Post	NA
Primary Health Centre	NA
Government Hospital	Within distance less than 10 km
Maternity Centre	NA
Private Clinic	NA
Registered Medical Practitioner (RMP)	NA
Ayurvedic Doctor/Vaidya	NA
Social Development/Welfare	NA
Community Hall	NA

Livelihood/Production Centre	NA
Vocational Training/Training cum Production Centre	37 nos
Street Children Rehabilitation Centre	NA
Night Shelter	NA
Old Age Home	NA
Self Help Groups/DWCUA Groups in Slum	8 nos
No. of Neighbourhood Groups (NHGs) in slum	4 nos
Slum-dwellers Association	NA
Youth Association	1
Women's Association/Mahila Samithis	NA
<b>Gandhi Colony, Khaihatta</b>	
<b>Education &amp; Social Infrastructure</b>	
<b>Pre-primary School</b>	
Anganwadi under ICDS	Within distance less than 1 km
Municipal Pre-school	NA
Private Pre-school	NA
<b>Primary School</b>	
Municipal	NA
State Government	Within distance less than 0.5 km
Private	NA
<b>High School</b>	
Municipal	NA
Private	Within distance less than 0.5 km
State Government	NA
Adult Education Centre	NA

Health Facilities	NA
Urban Health Post	NA
Primary Health Centre	NA
Government Hospital	Within distance less than 10 km
Maternity Centre	NA
Private Clinic	NA
Registered Medical Practitioner (RMP)	NA
Ayurvedic Doctor/Vaidya	NA
Social Development/Welfare	NA
Community Hall	NA
Livelihood/Production Centre	NA
Vocational Training/Training cum Production Centre	19 nos
Street Children Rehabilitation Centre	NA
Night Shelter	NA
Old Age Home	NA
Self Help Groups/DWCUA Groups in Slum	3 nos
No. of Neighbourhood Groups (NHGs) in slum	2 nos
Slum-dwellers Association	NA
Youth Association	1
Women's Association/Mahila Samithis	NA
<b>Karmakar Para</b>	
<b>Education &amp; Social Infrastructure</b>	
Pre-primary School	
Anganwadi under ICDS	Within distance less than 1 km
Municipal Pre-school	NA

Private Pre-school	NA
Primary School	
Municipal	NA
State Government	Within distance less than 0.5 km
Private	NA
High School	
Municipal	NA
Private	Within distance less than 0.5 km
State Government	NA
Adult Education Centre	NA
Health Facilities	NA
Urban Health Post	NA
Primary Health Centre	NA
Government Hospital	Within distance less than 10 km
Maternity Centre	NA
Private Clinic	NA
Registered Medical Practitioner (RMP)	NA
Ayurvedic Doctor/Vaidya	NA
Social Development/Welfare	NA
Community Hall	NA
Livelihood/Production Centre	NA
Vocational Training/Training cum Production Centre	31 nos
Street Children Rehabilitation Centre	NA
Night Shelter	NA
Old Age Home	NA



Self Help Groups/DWCUA Groups in Slum	6 nos
No. of Neighbourhood Groups (NHGs) in slum	3 nos
Slum-dwellers Association	NA
Youth Association	1
Women's Association/Mahila Samithis	NA
<b>Futani More</b>	
<b>Education &amp; Social Infrastructure</b>	
<b>Pre-primary School</b>	
Anganwadi under ICDS	Within distance less than 1 km
Municipal Pre-school	NA
Private Pre-school	NA
<b>Primary School</b>	
Municipal	NA
State Government	Within distance less than 0.5 km
Private	NA
<b>High School</b>	
Municipal	NA
Private	Within distance less than 0.5 km
State Government	NA
Adult Education Centre	NA
Health Facilities	NA
Urban Health Post	NA
Primary Health Centre	NA
Government Hospital	Within distance less than 10 km
Maternity Centre	NA

Private Clinic	NA
Registered Medical Practitioner (RMP)	NA
Ayurvedic Doctor/Vaidya	NA
Social Development/Welfare	NA
Community Hall	NA
Livelihood/Production Centre	NA
Vocational Training/Training cum Production Centre	33 nos
Street Children Rehabilitation Centre	NA
Night Shelter	NA
Old Age Home	NA
Self Help Groups/DWCUA Groups in Slum	6 nos
No. of Neighbourhood Groups (NHGs) in slum	3 nos
Slum-dwellers Association	NA
Youth Association	1
Women's Association/Mahila Samithis	NA
<b>Debipur</b>	
<b>Education &amp; Social Infrastructure</b>	
<b>Pre-primary School</b>	
Anganwadi under ICDS	Within distance less than 1 km
Municipal Pre-school	NA
Private Pre-school	NA
<b>Primary School</b>	
Municipal	NA
State Government	Within distance less than 0.5 km
Private	NA

High School	
Municipal	NA
Private	Within distance less than 0.5 km
State Government	NA
Adult Education Centre	NA
Health Facilities	NA
Urban Health Post	NA
Primary Health Centre	NA
Government Hospital	Within distance less than 10 km
Maternity Centre	NA
Private Clinic	NA
Registered Medical Practitioner (RMP)	NA
Ayurvedic Doctor/Vaidya	NA
Social Development/Welfare	NA
Community Hall	NA
Livelihood/Production Centre	NA
Vocational Training/Training cum Production Centre	25 nos
Street Children Rehabilitation Centre	NA
Night Shelter	NA
Old Age Home	NA
Self Help Groups/DWCUA Groups in Slum	5 nos
No. of Neighbourhood Groups (NHGs) in slum	2 nos
Slum-dwellers Association	NA
Youth Association	1
Women's Association/Mahila Samithis	NA

<b>Ghosh Para</b>	
<b>Education &amp; Social Infrastructure</b>	
<b>Pre-primary School</b>	
Anganwadi under ICDS	Within distance less than 1 km
Municipal Pre-school	NA
Private Pre-school	NA
<b>Primary School</b>	
Municipal	NA
State Government	Within distance less than 0.5 km
Private	NA
<b>High School</b>	
Municipal	NA
Private	Within distance less than 0.5 km
State Government	NA
Adult Education Centre	NA
Health Facilities	NA
Urban Health Post	NA
Primary Health Centre	NA
Government Hospital	Within distance less than 10 km
Maternity Centre	NA
Private Clinic	NA
Registered Medical Practitioner (RMP)	NA
Ayurvedic Doctor/Vaidya	NA
Social Development/Welfare	NA
Community Hall	NA

Livelihood/Production Centre	NA
Vocational Training/Training cum Production Centre	33 nos
Street Children Rehabilitation Centre	NA
Night Shelter	NA
Old Age Home	NA
Self Help Groups/DWCUA Groups in Slum	7 nos
No. of Neighbourhood Groups (NHGs) in slum	3 nos
Slum-dwellers Association	NA
Youth Association	1
Women's Association/Mahila Samithis	NA
<b>Shibram Pally &amp; Adarsha Pally</b>	
<b>Education &amp; Social Infrastructure</b>	
<b>Pre-primary School</b>	
Anganwadi under ICDS	Within distance less than 1 km
Municipal Pre-school	NA
Private Pre-school	NA
<b>Primary School</b>	
Municipal	NA
State Government	Within distance less than 0.5 km
Private	NA
<b>High School</b>	
Municipal	NA
Private	Within distance less than 0.5 km
State Government	NA
Adult Education Centre	NA

Health Facilities	NA
Urban Health Post	NA
Primary Health Centre	NA
Government Hospital	Within distance less than 10 km
Maternity Centre	NA
Private Clinic	NA
Registered Medical Practitioner (RMP)	NA
Ayurvedic Doctor/Vaidya	NA
Social Development/Welfare	NA
Community Hall	NA
Livelihood/Production Centre	NA
Vocational Training/Training cum Production Centre	36 nos
Street Children Rehabilitation Centre	NA
Night Shelter	NA
Old Age Home	NA
Self Help Groups/DWCUA Groups in Slum	8 nos
No. of Neighbourhood Groups (NHGs) in slum	3 nos
Slum-dwellers Association	NA
Youth Association	1
Women's Association/Mahila Samithis	NA
<b>Tanti Para</b>	
<b>Education &amp; Social Infrastructure</b>	
Pre-primary School	
Anganwadi under ICDS	Within distance less than 1 km
Municipal Pre-school	NA

Private Pre-school	NA
<b>Primary School</b>	
Municipal	NA
State Government	Within distance less than 0.5 km
Private	NA
<b>High School</b>	
Municipal	NA
Private	Within distance less than 0.5 km
State Government	NA
Adult Education Centre	NA
Health Facilities	NA
Urban Health Post	NA
Primary Health Centre	NA
Government Hospital	Within distance less than 10 km
Maternity Centre	NA
Private Clinic	NA
Registered Medical Practitioner (RMP)	NA
Ayurvedic Doctor/Vaidya	NA
Social Development/Welfare	NA
Community Hall	NA
Livelihood/Production Centre	NA
Vocational Training/Training cum Production Centre	34 nos
Street Children Rehabilitation Centre	NA
Night Shelter	NA
Old Age Home	NA

Self Help Groups/DWCUA Groups in Slum	7 nos
No. of Neighbourhood Groups (NHGs) in slum	3 nos
Slum-dwellers Association	NA
Youth Association	1
Women's Association/Mahila Samithis	NA
<b>Singh Para</b>	
<b>Education &amp; Social Infrastructure</b>	
<b>Pre-primary School</b>	
Anganwadi under ICDS	Within distance less than 1 km
Municipal Pre-school	NA
Private Pre-school	NA
<b>Primary School</b>	
Municipal	NA
State Government	Within distance less than 0.5 km
Private	NA
<b>High School</b>	
Municipal	NA
Private	Within distance less than 0.5 km
State Government	NA
Adult Education Centre	NA
Health Facilities	NA
Urban Health Post	NA
Primary Health Centre	NA
Government Hospital	Within distance less than 10 km
Maternity Centre	NA



Private Clinic	NA
Registered Medical Practitioner (RMP)	NA
Ayurvedic Doctor/Vaidya	NA
Social Development/Welfare	NA
Community Hall	NA
Livelihood/Production Centre	NA
Vocational Training/Training cum Production Centre	25 nos
Street Children Rehabilitation Centre	NA
Night Shelter	NA
Old Age Home	NA
Self Help Groups/DWCUA Groups in Slum	5 nos
No. of Neighbourhood Groups (NHGs) in slum	2 nos
Slum-dwellers Association	NA
Youth Association	1
Women's Association/Mahila Samithis	NA
<b>Dop Para</b>	
<b>Education &amp; Social Infrastructure</b>	
<b>Pre-primary School</b>	
Anganwadi under ICDS	Within distance less than 1 km
Municipal Pre-school	NA
Private Pre-school	NA
<b>Primary School</b>	
Municipal	NA
State Government	Within distance less than 0.5 km
Private	NA

High School	
Municipal	NA
Private	Within distance less than 0.5 km
State Government	NA
Adult Education Centre	NA
Health Facilities	NA
Urban Health Post	NA
Primary Health Centre	NA
Government Hospital	Within distance less than 10 km
Maternity Centre	NA
Private Clinic	NA
Registered Medical Practitioner (RMP)	NA
Ayurvedic Doctor/Vaidya	NA
Social Development/Welfare	NA
Community Hall	NA
Livelihood/Production Centre	NA
Vocational Training/Training cum Production Centre	29 nos
Street Children Rehabilitation Centre	NA
Night Shelter	NA
Old Age Home	NA
Self Help Groups/DWCUA Groups in Slum	6 nos
No. of Neighbourhood Groups (NHGs) in slum	3 nos
Slum-dwellers Association	NA
Youth Association	1
Women's Association/Mahila Samithis	NA

<b>Court Station</b>	
<b>Education &amp; Social Infrastructure</b>	
<b>Pre-primary School</b>	
Anganwadi under ICDS	Within distance less than 1 km
Municipal Pre-school	NA
Private Pre-school	NA
<b>Primary School</b>	
Municipal	NA
State Government	Within distance less than 0.5 km
Private	NA
<b>High School</b>	
Municipal	NA
Private	Within distance less than 0.5 km
State Government	NA
Adult Education Centre	NA
Health Facilities	NA
Urban Health Post	NA
Primary Health Centre	NA
Government Hospital	Within distance less than 10 km
Maternity Centre	NA
Private Clinic	NA
Registered Medical Practitioner (RMP)	NA
Ayurvedic Doctor/Vaidya	NA
Social Development/Welfare	NA
Community Hall	NA

Livelihood/Production Centre	NA
Vocational Training/Training cum Production Centre	31 nos
Street Children Rehabilitation Centre	NA
Night Shelter	NA
Old Age Home	NA
Self Help Groups/DWCUA Groups in Slum	7 nos
No. of Neighbourhood Groups (NHGs) in slum	3 nos
Slum-dwellers Association	NA
Youth Association	1
Women's Association/Mahila Samithis	NA
<b>Rashiladaha</b>	
<b>Education &amp; Social Infrastructure</b>	
<b>Pre-primary School</b>	
Anganwadi under ICDS	Within distance less than 1 km
Municipal Pre-school	NA
Private Pre-school	NA
<b>Primary School</b>	
Municipal	NA
State Government	Within distance less than 0.5 km
Private	NA
<b>High School</b>	
Municipal	NA
Private	Within distance less than 0.5 km
State Government	NA
Adult Education Centre	NA

Health Facilities	NA
Urban Health Post	NA
Primary Health Centre	NA
Government Hospital	Within distance less than 10 km
Maternity Centre	NA
Private Clinic	NA
Registered Medical Practitioner (RMP)	NA
Ayurvedic Doctor/Vaidya	NA
Social Development/Welfare	NA
Community Hall	NA
Livelihood/Production Centre	NA
Vocational Training/Training cum Production Centre	35 nos
Street Children Rehabilitation Centre	NA
Night Shelter	NA
Old Age Home	NA
Self Help Groups/DWCUA Groups in Slum	8 nos
No. of Neighbourhood Groups (NHGs) in slum	4 nos
Slum-dwellers Association	NA
Youth Association	1
Women's Association/Mahila Samithis	NA
<b>Laxmi Colony</b>	
<b>Education &amp; Social Infrastructure</b>	
Pre-primary School	
Anganwadi under ICDS	Within distance less than 1 km
Municipal Pre-school	NA

Private Pre-school	NA
Primary School	
Municipal	NA
State Government	Within distance less than 0.5 km
Private	NA
High School	
Municipal	NA
Private	Within distance less than 0.5 km
State Government	NA
Adult Education Centre	NA
Health Facilities	NA
Urban Health Post	NA
Primary Health Centre	NA
Government Hospital	Within distance less than 10 km
Maternity Centre	NA
Private Clinic	NA
Registered Medical Practitioner (RMP)	NA
Ayurvedic Doctor/Vaidya	NA
Social Development/Welfare	NA
Community Hall	NA
Livelihood/Production Centre	NA
Vocational Training/Training cum Production Centre	35 nos
Street Children Rehabilitation Centre	NA
Night Shelter	NA
Old Age Home	NA

Self Help Groups/DWCUA Groups in Slum	7 nos
No. of Neighbourhood Groups (NHGs) in slum	3 nos
Slum-dwellers Association	NA
Youth Association	1
Women's Association/Mahila Samithis	NA
<b>Bachha Colony</b>	
<b>Education &amp; Social Infrastructure</b>	
<b>Pre-primary School</b>	
Anganwadi under ICDS	Within distance less than 1 km
Municipal Pre-school	NA
Private Pre-school	NA
<b>Primary School</b>	
Municipal	NA
State Government	Within distance less than 0.5 km
Private	NA
<b>High School</b>	
Municipal	NA
Private	Within distance less than 0.5 km
State Government	NA
Adult Education Centre	NA
Health Facilities	NA
Urban Health Post	NA
Primary Health Centre	NA
Government Hospital	Within distance less than 10 km
Maternity Centre	NA

Private Clinic	NA
Registered Medical Practitioner (RMP)	NA
Ayurvedic Doctor/Vaidya	NA
Social Development/Welfare	NA
Community Hall	NA
Livelihood/Production Centre	NA
Vocational Training/Training cum Production Centre	25 nos
Street Children Rehabilitation Centre	NA
Night Shelter	NA
Old Age Home	NA
Self Help Groups/DWCUA Groups in Slum	5 nos
No. of Neighbourhood Groups (NHGs) in slum	2 nos
Slum-dwellers Association	NA
Youth Association	1
Women's Association/Mahila Samithis	NA
<b>Mahananda Colony</b>	
<b>Education &amp; Social Infrastructure</b>	
<b>Pre-primary School</b>	
Anganwadi under ICDS	Within distance less than 1 km
Municipal Pre-school	NA
Private Pre-school	NA
<b>Primary School</b>	
Municipal	NA
State Government	Within distance less than 0.5 km
Private	NA



High School	
Municipal	NA
Private	Within distance less than 0.5 km
State Government	NA
Adult Education Centre	NA
Health Facilities	NA
Urban Health Post	NA
Primary Health Centre	NA
Government Hospital	Within distance less than 10 km
Maternity Centre	NA
Private Clinic	NA
Registered Medical Practitioner (RMP)	NA
Ayurvedic Doctor/Vaidya	NA
Social Development/Welfare	NA
Community Hall	NA
Livelihood/Production Centre	NA
Vocational Training/Training cum Production Centre	35 nos
Street Children Rehabilitation Centre	NA
Night Shelter	NA
Old Age Home	NA
Self Help Groups/DWCUA Groups in Slum	8 nos
No. of Neighbourhood Groups (NHGs) in slum	4 nos
Slum-dwellers Association	NA
Youth Association	1
Women's Association/Mahila Samithis	NA

<b>Bridge Para</b>	
<b>Education &amp; Social Infrastructure</b>	
<b>Pre-primary School</b>	
Anganwadi under ICDS	Within distance less than 1 km
Municipal Pre-school	NA
Private Pre-school	NA
<b>Primary School</b>	
Municipal	NA
State Government	Within distance less than 0.5 km
Private	NA
<b>High School</b>	
Municipal	NA
Private	Within distance less than 0.5 km
State Government	NA
Adult Education Centre	NA
Health Facilities	NA
Urban Health Post	NA
Primary Health Centre	NA
Government Hospital	Within distance less than 10 km
Maternity Centre	NA
Private Clinic	NA
Registered Medical Practitioner (RMP)	NA
Ayurvedic Doctor/Vaidya	NA
Social Development/Welfare	NA
Community Hall	NA

Livelihood/Production Centre	NA
Vocational Training/Training cum Production Centre	35 nos
Street Children Rehabilitation Centre	NA
Night Shelter	NA
Old Age Home	NA
Self Help Groups/DWCUA Groups in Slum	8 nos
No. of Neighbourhood Groups (NHGs) in slum	3 nos
Slum-dwellers Association	NA
Youth Association	1
Women's Association/Mahila Samithis	NA
<b>Bin Para</b>	
<b>Education &amp; Social Infrastructure</b>	
<b>Pre-primary School</b>	
Anganwadi under ICDS	Within distance less than 1 km
Municipal Pre-school	NA
Private Pre-school	NA
<b>Primary School</b>	
Municipal	NA
State Government	Within distance less than 0.5 km
Private	NA
<b>High School</b>	
Municipal	NA
Private	Within distance less than 0.5 km
State Government	NA
Adult Education Centre	NA

Health Facilities	NA
Urban Health Post	NA
Primary Health Centre	NA
Government Hospital	Within distance less than 10 km
Maternity Centre	NA
Private Clinic	NA
Registered Medical Practitioner (RMP)	NA
Ayurvedic Doctor/Vaidya	NA
Social Development/Welfare	NA
Community Hall	NA
Livelihood/Production Centre	NA
Vocational Training/Training cum Production Centre	36 nos
Street Children Rehabilitation Centre	NA
Night Shelter	NA
Old Age Home	NA
Self Help Groups/DWCUA Groups in Slum	8 nos
No. of Neighbourhood Groups (NHGs) in slum	5 nos
Slum-dwellers Association	NA
Youth Association	1
Women's Association/Mahila Samithis	NA

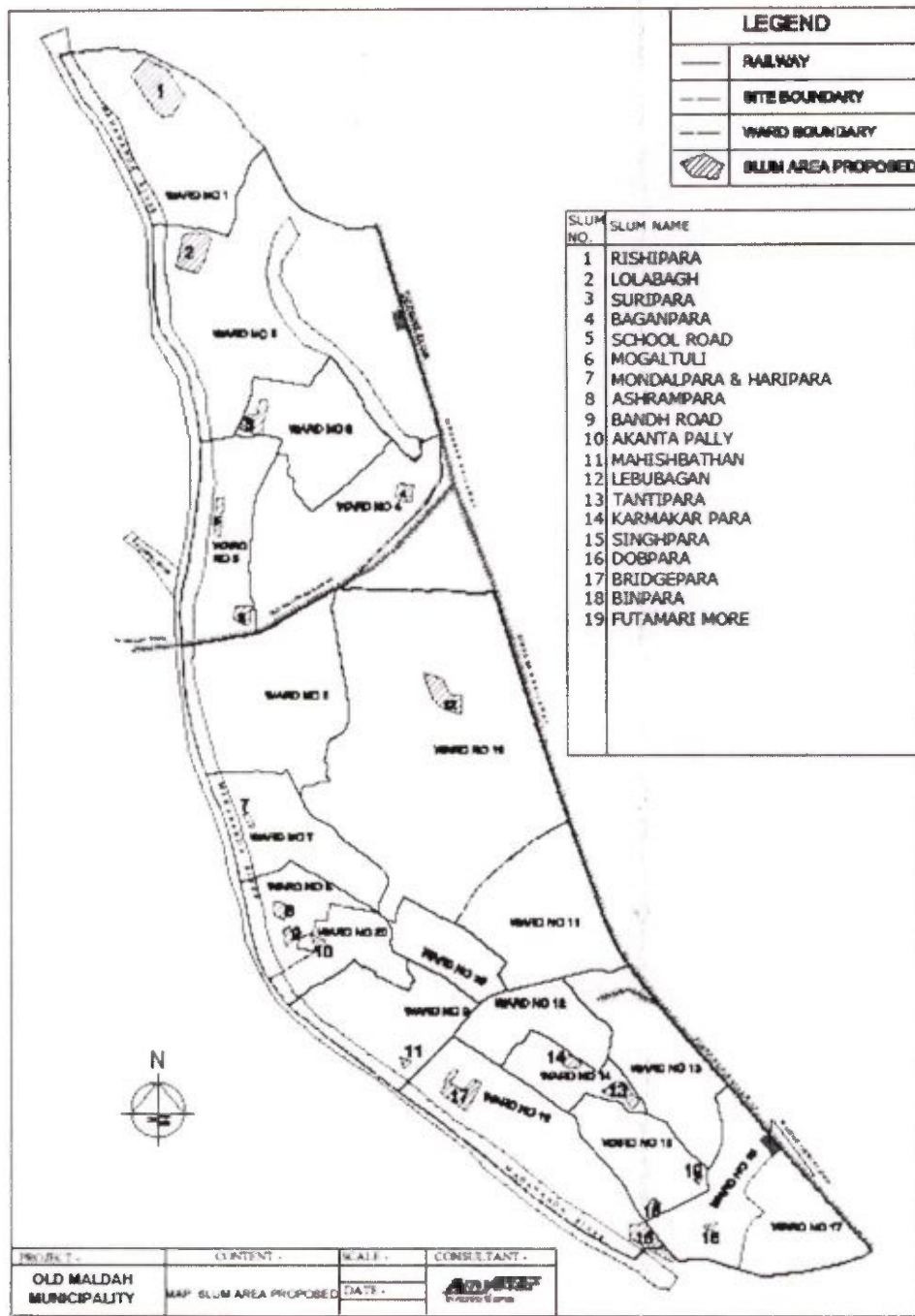
## LIST OF SLUM WITH HOUSING STATUS

SI No	Name of Slum	Semi Pucca	Kuchha	Total
1	Ranhamati & Nawaabganj	15	4	19
2	Rishipara	1	0	1
3	Chitorpur	5	2	7
4	Jorakalasthan	5	3	8
5	Banshatta Paul Para	16	8	24
6	Lolabag	3	2	5
7	Fulbari	4	4	8
8	Mokatipur & Mokatipur Colony	6	3	9
9	Suripara & Sekhpara	6	3	9
10	Tutbari	6	5	11
11	Sekhpara & Katrabajar	4	3	7
12	Bagantuli (Baganpara)	3	0	3
13	Dhopa Para & Mogoltuli	0	0	0
14	Berojgara & Kanchan Jangha Pally	0	0	0
15	School Road	0	0	0
16	Kawa Para	11	3	14
17	Kajidara	1	0	1
18	Chalisapara	15	11	26
19	Berojgara	1	0	1
20	Bachamari Paul Para	4	3	7
21	Bachamari & Ramchandra Pur	36	6	42
22	Mandal Para & Haria Para	0	0	0
23	Halder Para	8	3	11
24	Mirjapur	7	6	13
25	Bachamari Halder Para	12	2	14
26	Ashram Para	7	7	14
27	Bandh Road	4	2	6
28	Akanta Pally	15	5	20
29	Rabindra Pally, Schoolpara, Bidyasagar Pally	40	13	53
30	Mahisbathani	25	5	30

31	Parasum dai	18	6	24
32	Choudhury Para	2	0	2
33	Natun Pally & Saroda Colony	35	10	45
34	Paul Para	0	0	0
35	Sonapally	0	0	0
36	Lebubagan	0	0	0
37	Samundai Colony, Khairati Para	6	1	7
38	Gandhi Colony, Khaihatta	40	14	54
39	Karmakar Para	0	0	0
40	Futani More	0	0	0
41	Debipur	0	0	0
42	Ghosh Para	22	9	31
43	Shibram Pally & Adarsha Pally	40	27	67
44	Tanti Para	2	0	2
45	Singh Para	0	0	0
46	Dop Para	10	2	12
47	Court Station	8	4	12
48	Rashiladaha	42	22	64
49	Laxmi Colony	6	12	18
50	Bachha Colony	6	4	10
51	Mahananda Colony	40	22	62
52	Bridge Para	0	0	0
53	Bin Para	0	0	0
54	Debipur	0	0	0
<b>Total</b>				773
<b>Sl No</b>	<b>Non Slum</b>	<b>Semi Pucca</b>	<b>Kuchha</b>	<b>Total</b>
1	1-20 ward	120	60	180

# SLUM MAP







# TOTAL LIST OF SLUMS

## Total list of Slum for 2015-2022

Sl.No	Slum Code	Name of the Slum	Location/Address	Ward No	Area of Slum(Sq.Km)
1	10009	Ranhamati & Nawaabganj	Others(Hazardous)	1	0.0487
1	20036	Rishipara	Others(Hazardous)	1	0.0147
2	10004	Chitorpur	Others(Hazardous)	2	0.0167
2	10005	Jorakalasthan	Others(Hazardous)	2	0.0136
2	10024	Banshatta Paul Para	Others(Hazardous)	2	0.0153
2	20037	Lolabag	Others(Hazardous)	2	0.0529
3	10018	Fulbari	Others(Hazardous)	3	0.0068
3	10030	Mokatipur & Mokatipur Colony	Others(Hazardous)	3	0.0119
3	10031	Suripara & Sekhpara	Others(Hazardous)	3	0.0398
4	10019	Tutbari	Others(Hazardous)	4	0.0301
4	10031	Sekhpara & Katrabajar	Others(Hazardous)	4	0.0581
4	20039	Bagantuli (Baganpara)	Others(Hazardous)	4	0.0043
5		Dhopa Para & Mogoltuli	Others(Hazardous)	5	0.0077
5		Berojgara & Kanchan Jangha Pally	Others(Hazardous)	5	0.0117
5		School Road	Others(Hazardous)	5	0.0032
6	10011	Kawa Para	Others(Hazardous)	6	0.0181
6	10011	Kajidara	Others(Hazardous)	6	0.0307
6	10034	Chalisapara	Others(Hazardous)	6	0.0207
6	20041	Berojgara	Others(Hazardous)	6	0.0029
7	10013	Bachamari Paul Para	Others(Hazardous)	7	..0124
7	10028	Bachamari & Ramchandra Pur	Others(Hazardous)	7	0.0525
7		Mandal Para & Haria Para	Others(Hazardous)	7	0.0326
8	10008	Halder Para	Others(Hazardous)	8	0.0275
20	10023	Mirjapur	Others(Hazardous)	20	0.0397
8		Bachamari Halder Para	Others(Hazardous)	8	0.0156
8	20043	Ashram Para	Others(Hazardous)	8	0.0154
8	20044	Bandh Road	Others(Hazardous)	8	0.0205
8	20045	Akanta Pally	Others(Hazardous)	8	0.0171
29	10003	Rabindra Pally,Schoolpara,Bidyasagar Pally	Others(Hazardous)	9	0.0556
30	10003	Mahisbathani	Others(Hazardous)	9	0.0117
31	10016	Parasumdai	Others(Hazardous)	10	0.0378

32	10029	Choudhury Para	Others(Hazardous)	10	0.0067
33	10007	Natun Pally & Saroda Colony	Others(Hazardous)	11	0.0248
34	10022	Paul Para	Others(Hazardous)	11	0.0037
35	10026	Sonapally	Others(Hazardous)	19	0.0248
36		Lebubagan	Others(Hazardous)	19	0.0272
37	10012	Samundai Colony, Khairati Para	Others(Hazardous)	12	0.0806
38	10006	Gandhi Colony, Khaihatta	Others(Hazardous)	13	0.0923
39		Karmakar Para	Others(Hazardous)	13	0.031
40		Futani More	Others(Hazardous)	13	0.0251
41	10002	Debipur	Others(Hazardous)	16	0.0667
42	10017	Ghosh Para	Others(Hazardous)	14	0.0806
43	10015	Shibram Pally & Adarsha Pally	Others(Hazardous)	15	0.081
44	20048	Tanti Para	Others(Hazardous)	15	0.0172
45		Singh Para	Others(Hazardous)	15	0.033
46		Dop Para	Others(Hazardous)	18	0.0551
47	10001	Court Station	Others(Hazardous)	16	0.0381
48	10021	Rashiladaha	Others(Hazardous)	16	0.0811
49	10044	Laxmi Colony	Others(Hazardous)	17	0.0226
50	10032	Bachha Colony	Others(Hazardous)	17	0.0302
51	10014	Mahananda Colony	Others(Hazardous)	18	0.0919
52		Bridge Para	Others(Hazardous)	18	0.0332
53		Bin Para	Others(Hazardous)	18	0.033
54	10002	Debipur	Others(Hazardous)	16	0.0481

## IHSDP

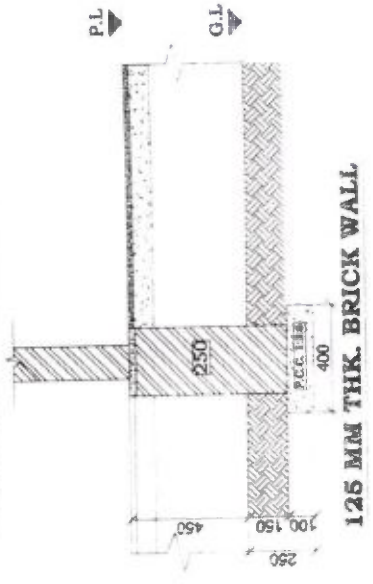
**Project Name :** : **IHSDP**  
**Date of Sanction By the CSMC :** **09.01.2008**  
**Date of commencement :** **23.07.2008**  
**Date of completion of work :** **31.12.2013**  
**Approved Project Cost :** **593.31 Lakhs**  
**Revised Project Cost :** **631.46 Lakhs**

  
**Chairman**  
**OldMalda Municipality**

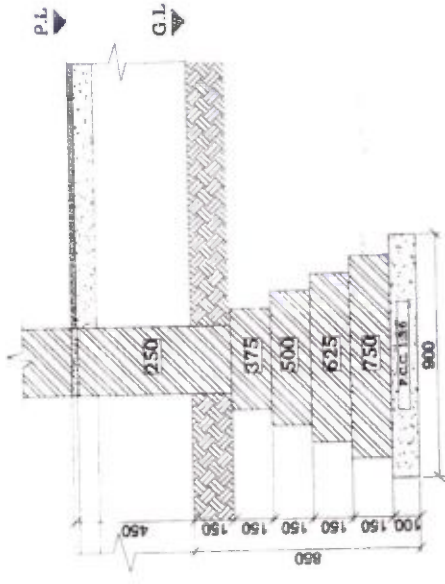
SL NO.	Name of Component	Qnty (Physical)	Amount (in Lakh)
01.	Dwelling Units	550 Nos.	550.00000
2.	Water Supply	2601.5 Mtr.	27.94036
3.	B.T. Road	15402.6 Sqm	55.39999
4.	C.C. Road	6389.6 Sqm	30.78991
5.	Drain	1400 Mtr	13.49185
6.	Street Light	61 Nos	6.75200
7.	Community Sevakendra	12 Nos	72.93933
8.	Community Centre	2 Nos.	19.60699
9.	Animalpen	14 Nos.	108.26226
Total-			885.18269

  
 Chairman  
 OldMalda Municipality

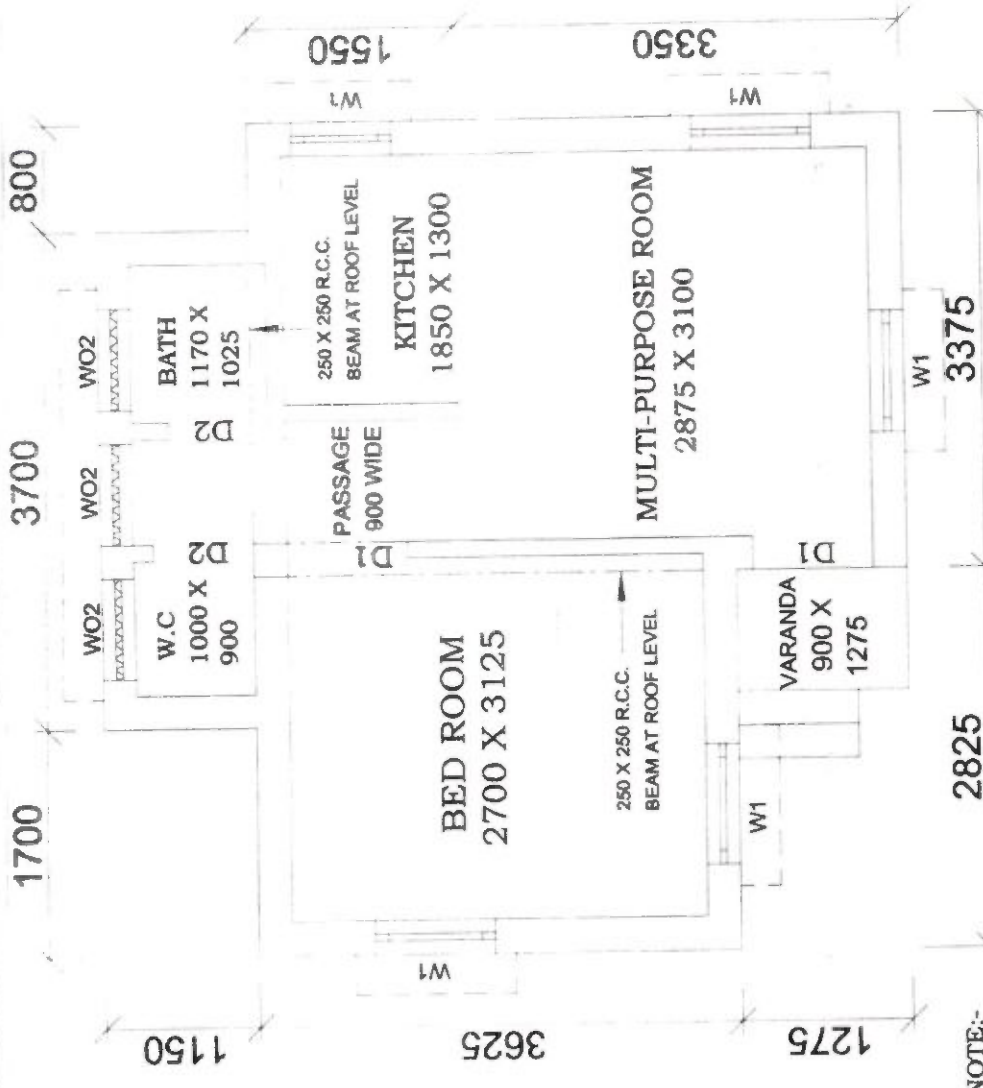
**FOUNDATION DETAILS**



**125 MM THK. BRICK WALL**



**250 MM THK. BRICK WALL**



DOORS & WINDOWS SCHEDULE	
MARKING	DIMENSION
W1	900 X 900
W2	750 X 900
W02	750 X 750
D1	900 X 2100
D2	750 X 2100

- NOTE:-**
1. ALL WINDOW OPENINGS (W1&W2) WILL BE PROVIDED WITH Z-BATTEN SHUTTERS.
  2. ALL DOORS (D1&D2) - 25TH Z-BATTEN SHUTTERS, SINGLE LEAF.
  3. W02 - OPENING PROVIDED WITH R.C.C. JALLI.
  4. PLINTH HEIGHT - 450 TH.
  5. CEILING HEIGHT - 2750 TH.
  6. MAIN WALL - 230 TH.
  7. PARTITION WALL - 125 TH.
  8. ROOF SLAB, BEAM, LINTEL, ETC. WITH REINFORCED CEMENT CONCRETE M20 GRADE.
  9. FLOOR OF VERANDAH, W.C. BATH, & KITCHEN ROOM TO BE KEPT 15 MM BELOW THE FLOOR LEVEL OF ROOM & PASSAGE.
  10. 100 MM TH. PIECE LINTEL OVER OPENING HAVE BEEN PROVIDED.
  11. ALL DIMENSION ARE IN MM.

**PRADHAN MANTRI AWAS YOJANA**  
 HOUSING FOR ALL (URBAN)  
 OFFICE OF THE CHIEF ENGINEER  
 MUNICIPAL ENGINEERING DIRECTORATE  
 GOVT. OF WEST BENGAL

SCALE :- 1:50 & 1:25

DWG. NO.

*S. A. E.*

**S. A. E.**  
 Old Malda Municipality

**Chairman**  
 Old Malda Municipality

# DRAWING & ESTIMATE

## a. DWELLING UNITS DRAWING & ESTIMATE

<b>DETAILED ESTIMATE FOR THE CONSTRUCTION OF SINGLE UNIT DWELLING HOUSE</b> <b>Pradhan Mantri Awas Yojana Housing For All (Urban)</b> Total Covered Area- 32.18 sq.m (With Electrical Works) Reference of Schedule of Rates: PWD (W.B.), Schedule of Rates Building & Sanitary w.e.f-01.07.2014 & Corrigenda ( Kolkata /24 Pgs (N & S)/ Kalyani Sub Div.) <b>Floor Area 25.37 sqm</b>					
SL No.	Description of Works	Quantity	Unit	Rate (Rs.)	Amount (Rs.)
1	Earthwork in excavation in foundation trenches or drains, in all sorts of soil ( including mixed soil but excluding laterite or sandstone) including removing spreading or stacking the spoils within a lead of 75 m as directed including trimming the sides of trenches, levelling, dressing and ramming the bottom, bailing out water etc. as required complete. a) Depth of excavation not exceeding 1500mm . <b>SOR, PWD, P-1, I -2 a</b>	13.000	%cu.m.	12047.00	1566.11
2	Earth work in filling in foundation trenches or plinth with good earth in layers not exceeding 150 mm. including watering and ramming etc. layer by layer complete.( Payment to be made on the basis of measurement of finished quantity of work ) a) With earth obtained from excavation of foundation. <b>SOR, PWD, P-1, T/3 a</b>	11.120	%cu.m.	7831.00	870.81
3	Supplying Laying Polithin Sheets etc. <b>SOR, PWD, P-45, T - 13</b>	22.000	sqm	25.00	550.00

4	Cement concrete with graded Stone ballast (40 mm.) excluding shuttering.a) In ground floor and foundation.6 : 3 : 1 proportion Pakur variety <b>SOR, PWD, Page 24 ; Item -10 a</b>	3.500	cu.m.	5823.00	20380.50
5	25 mm. thick damp proof with cement concrete (4:2:1) (with graded stone aggregate 10 mm. Normal size) and painting the top surface with a coat of bitumen using 1.7 kg. per sq.m. including heating the bitumen and cost and carriage of all materials complete. <b>SOR, PWD, P-45, T-12</b>	6.810	sqm,	297.00	2022.57
6	Brick work with 1st class bricks in cement mortar (6:1) a) In foundation and plinth. b) In super structure <b>SOR, PWD, P-29, T -22(a), (b)</b>	10.430 15.240	cum cum	5719.00 5943.00	59649.17 90571.32
7	125mm thick brick work with 1st. class bricks in cement mortar (4:1). a) In ground floor <b>SOR, PWD, P-73, I -29</b>	23.220	sq.m.	783.00	18181.26
8	Ordinary Cement concrete (mix 1:1.5:3) with graded stone chips (20 mm nominal size) excluding shuttering and reinforcement if any, in ground floor as per relevant IS codes. (i) Pakur Variety <b>SOR, PWD, P-14, T -7(i)</b>	3.940	cu.m.	6851.66	26995.54
9	Reinforcements for reinforced concrete work in all sorts of structures including distribution bars, stirrups, binders etc. including supply of rods, initial straightening and removal of loose rust (if necessary), cutting to requisite length, hooking and bending to correct shape, placing in proper position and binding				

	with 16G black annealed wire at every inter-section, complete as per drawing and direction.					
	(a) For works in foundation, basement and upto roof of ground floor / upto 4m. (i) Tor steel/Mild steel. <b>SOR, PWD, P-27, T -15(i)</b>	0.309	MT	60705.93	18775.74	
10	Hire and labour charges for shuttering with centreing and necessary staging upto 4 m. using approved stout props and thick hard wood planks of approved thickness with required bracing for concrete slabs, beams, columns, lintels curved or straight including fitting, fixing and striking out after completion of works. (upto roof of ground floor). (When the height of a particular floor is more than 4 m. the equivalent floor ht. shall be taken as 4 m. and extra for works beyond the initial 4 m. ht. shall be allowed under 12(e) for every 4 m. or part thereof.) <b>SOR, PWD, P-66, T -12(a)</b> 25 mm. to 30 mm. thick wooden shuttering as per decision & direction of Engineer-in-charge. Ground Floor	37.063	M <sup>2</sup>	360.00	13342.68	
11	Plaster ( to wall, floor, ceiling etc.) with sand and cement mortar including rounding off or chamfering corners as directed and raking out joints or roughening of concrete surface, including throating, nosing and drip course where necessary . In ground floor. A) With 6:1 cement mortar. a) Inside wall 20 mm thick plaster <b>SOR, PWD, P-151, T -2 (i)(b)</b> b) Out side Wall, 15mm th. <b>SOR, PWD, P-151, I -2 (i)(c)</b> B) 10mm th ceiling plaster (4:1) <b>SOR, PWD, P-151, I -2 (i)(c)</b>	116.940	sq.m.	181.00	21166.14	
		111.950	sq.m.	156.00	17464.20	
		23.330	sq.m.	140.00	3266.20	

12	Neat cement punning about 1.5mm thick in wall, dado, window, sills, floor, drain etc. <b>SOR, PWD, P-152, I -8</b>	26.700	sq.m.	38.00	1014.60
13	Artificial stone in floor,dado, staircase etc. with cement concrete (4:2:1) with stone chips laid in panels as directed with topping made with ordinary or white cement (as necessary) and marble dust in proportion (2:1) including smooth finishing and rounding off corners and including application of cement slurry before flooring works, using cement @ 1.75 kg./sq.m. all complete including all materials and labour. In ground floor. 3 mm. thick topping (High polishing grinding on this item is not permitted) with ordinary cement. 20mm thick <b>SOR, PWD, P-40, I -3 (i)</b>	26.490	sq.m.	265.00	7019.85
14	Supplying, fitting & fixing MS clamp for fixing door and window frame made of flat bent bar, end bifurcated, fixed in cement concrete with stone chips (4:2:1)a fitted and fixed omplete as per direction. 40mm x 6mm x 125 mm length. (Cost of cement concrete will be paid separately) <b>SOR, PWD, P-90, I -18 (c)</b>	34	each	22.00	748.00
15	Wood work in door and window frame fitted and fixed complete including a protective coat of painting at the contact surface of the frame other Local wood <b>SOR, PWD, P-85, T -1(i)</b>	0.213	cu.m.	46171.00	9834.42
16	Panel Shutter of door & Window (each Panal Consisting Of single Plan without Join) 25 mm thick shutter with 12 mm thick Panal of size 30 to 45 cm. Other Local wood <b>SOR, PWD, P-105, I -84 (iv)c</b>	8.520	sq.m.	1567.00	13350.84



17	Iron butt hinges of approved quality fitted and fixed with steel screws, with ISI mark. a) 75mm x 47mm x 1.70mm <b>SOR, PWD, P-91, T -20(iv)</b>	each	32.000	34.00	1088.00
18	Iron Socket Bolt of approved quality fitted and fixed complete. i) 150 mm long x 10 mm dia <b>SOR, PWD P-93, I-25,c</b>	each	11.000	71.00	781.00
19	White washing including cleaning and smoothening surface thoroughly (5 parts of stone lime and 1 part of shell lime should be used in the finishing coat). Two Coats <b>SOR, PWD, P-155, I - 3 (b)</b>	%sq.m.	124.960	1887.00	2358.00
20	Colour washing with ella with a coat of white wash priming including cleaning and smoothening surface thoroughly external surface One Coat <b>SOR, PWD, P-155, I - 4(ii)(a)</b>	%sq.m.	100.560	1514.00	1522.48
21	Priming one coat on timber, plastered or on steel or other metal surface with synthetic enamel/oil bound primer of approved quality including smoothening surfaces by sand papering etc. 1) On timber surface <b>SOR, PWD, P - 162, I - 7(a)</b> 2) On Steel Surface <b>SOR, PWD, P - 162, I - 7(b)</b>	sq.m. sq.m.	21.690 2.700	41.00 31.00	889.29 83.70
22	Painting with best quality synthetic enamel paint of approved make and brand including smoothening surface by sand papering etc. including using of approved putty etc. on the surface, if necessary : With super gloss (hi-gloss)-With any shade except white. a) On timber or plastered surface Two Coats b) On Steel surface Two Coats <b>SOR, PWD, P - 162, - 8A(ail),(bii)</b>	sq.m. sq.m.	21.690 2.700	89.00 86.00	1930.41 232.20

23	Iron hasp bolt of approved quality fitted and fixed complete (oxidised) with 16 mm diad with center bolt and round fitting. 300 mm long <b>SOR, PWD, P-93, I - 27c</b>	2.000	each	193.00	386.00
24	Precast piered concrete jally work as per design and manufacture's specification including moulding etc. with stone chips and necessary reinforcement shuttering complete including fitting, fixing in position in all floors. (a) 37.5 mm th. panels Cement & steel required for this item <b>will not be</b> issued by deptt. <b>SOR, PWD, P-32, I - 38 (b)</b>	1.690	sq.m.	351.00	593.19
25	Supplying, fitting and fixing UPVC down pipes A type and fittings conforming to IS 13592-1992 with necessary clamps nails including making holes in walls, etc. and cutting trenches in any soil, through masonry concrete structure etc. if necessary and mending good damages including jointing with jointing materials ( Spun yarn, valamoid / bitumen / M. seal etc.) complete. <b>P-173, I-21 A (ii), C(ii), D(ii)</b> <b>SOR, PWD, P173, I - 21 A (ii), C(ii), D(ii)</b> i) UPVC Pipe 110 mm dia ii) UPVC Bend 87.5 degree 110 mm dia iii) UPVC Shoe 110 mm	3.000 2.000 1.000	Mtr. each each	291.00 162.00 128.00	873.00 324.00 128.00
26	M.S.or W.I. Ornamental grill of approved design joints continuously welded with M.S, W.I. Flats and bars of windows, railing etc. fitted and fixed with necessary screws and lugs in ground floor. Grill weighing 10 kg/sq m to 16 kg/m2 <b>SOR, PWD, P - 76, I - 10 (i)</b> <b>(2.70sqm @ 10.5kg per sqm = 28.35 kg)</b>	0.284	Qntl	8247.00	2342.15

27	Shallow water closet Indian pattern(I.P.W.C.) of approved make in white vitreous chinaware supplied ,fitted and fixed in position (excluding cost of concrete for fixing). 450 mm long <b>SOR, PWD, (Sanitary) P - 65, I - 1 (iii)</b>	1.000	each	1062.00	1062.00
28	Foot rest for water closet of size 275 mm X 125 mm with Artificial stone(4:2:1) with 6 mm stone chips and chequered including adding colour as necessary. <b>SOR, PWD, (Sanitary) P - 66, I - 9</b>	1.000	Pair	70.00	70.00
29	Supplying,fitting and fixing cast iron 'P' or 'S' trap conforming to I.S. 3989 / 1970 and 1729 / 1964 including lead caulked joints and painting two coats to the exposed surface. S Trap 100 mm <b>SOR, PWD, (Sanitary) P - 54, I - 14(B-iii)</b>	1.000	each	923.00	923.00
30	Supplying, fitting fixing CI Round Gratings 150mm dia <b>SOR, PWD, (Sanitary) P - 55, I - 18(ii)</b>	1.000	Each	100.00	100.00
	Construction of 2 circular leach pit of inside diameter 1000 mm. & a depth of 1000 mm. With a layer of 250 mm. Thick brick work with cement mortar (6:1) & honeycombed brick wall (4:1) at every alternate layer upto a height of 925 mm. From bottom and then 125 mm. thick brick wall (4:1) for a height of 300 mm. and covered with 75m. RCC slab (4:2:1) with 8mm tor steel @ 150 mm. centre to centre both ways including plastering and neat cement punning on top of the slab and making hooking arrangement on slab for lifting of the slab if require as well as jointing the connection with the inspection pit (450 x 450) covered with 50mm thick RCC slab (4:2:1) with stone chips and necessary reinforcement and connected with 100 mm dia PVC pipe laid over rammed earth and then covered the pipe	1	Item	7544.00	7544.00


properly with powder earth including supplying fitting fixing fibre glass pan P-tap & polythene pipe as per requirement to connect with the inspection pit complete with all respect as per direction of EIC. (ANNEXURE-II)

<b>TOTAL AMOUNT</b>	<b>Rs.</b>	<b>350000.36</b>
Say	<b>Rs.</b>	<b>350000.00</b>
<b>Add for Electrical Works (ANNEXURE-I)</b>	<b>Rs.</b>	<b>17858.00</b>
<b>TOTAL AMOUNT</b>	<b>Rs.</b>	<b>367858.00</b>
(Rupees Three lakh Sixty seven thousand Eight hundred & Fifty eight only)		

Say Rupees Three lakh Sixty Eight thousand only.

Tapank Ch. Saikat  
17/11/18,

S. A. E.  
Old Malda Municipality

  
Chairman  
Old Malda Municipality

**DETAIL ESTIMATE FOR ONE DWELLING UNIT UNDER PMAY**

Detailed Estimate for Single Dwelling unit Floor area 25.36 sqm Built up area 32.18 sqm							
	C/L of main outer wall			125 mm Partitionwall		Varandah C/L	
		4.65		3.375		1.275	
		0.8		1.15		0.9	
		1.15		1.15	2.3	2.175	
		3.45		2.187			
		1.15		1.9			
		1.7		1.387	5.474		
		3.375		11.149			
		1.275					
		2.825					
		3.125					
		23.5					
	X wall	1.25					
Sl.no.							
1	Earth workin excavation						
	250 mm wall						
	1	23.5	0.75	0.7	12.34		
		0.875	0.75	0.7	0.46		
		24.375			12.8	m <sup>3</sup>	
	125 mm Wall						
		2.625	0.4	0.225	0.24		
	WC	0.4	0.4	0.225	0.04		
	Bath	0.65	0.4	0.225	0.06		
	5.474	0.75		0.225			
		4.724	0.4	0.225	0.43		
	Varanda	1.425	0.4	0.225	0.13		
					0.88		
	Step	0.5	0.9	0.075	0.034		
					13.715	m <sup>3</sup>	
2	Soling						
		24.375	0.75		18.281		
		11.45	0.4		4.58		
					22.861		
3	Polythene sheet						
		2.575	3.125		8.047		

		2.875	2.625		7.547			
		2	1.65		3.3			
	passage	0.625	2.375		1.484			
	Bath&WC	2.7	0.9		2.43			
	Varndah	1.025	0.6		0.615			
	step	0.9	0.5		0.45			
					23.873			
4	Jhama concrete							
			18.28	0.075	1.371			
			4.58	0.075	0.344			
			23.93	0.075	1.795			
					3.51			
5	Earth work in filling 1/5 excavation							
			13.715	5	2.743			
			23.48	0.375	8.805			
					11.548	m <sup>3</sup>		
6	B.W (6:1) in Foundation of plinth							
		23.5	0.625	14.69				
		23.5	0.5	11.75				
		23.5	0.375	8.813				
				35.25	0.15	5.288		
		23.5	0.25		0.525	3.084		
	X wall	0.938	0.625	0.586				
		1	0.5	0.5				
		1.063	0.375	0.399				
				1.485	0.15	0.223		
		1.125	0.25		0.525	0.148		
	125mm	3.125	0.25		0.525	0.41		
	Bath&WC	2	0.9	0.25	0.523	0.235		
	Kit	5.224	0.25		0.525	0.686		
	Vard	1.925	0.25		0.525	0.253		
	Steps	0.5	0.9		0.15	0.068		
		0.25	0.9		0.15	0.034		
						10.427	m <sup>3</sup>	
7	DPC	23.5						
		1.125						
		24.625		0.25		6.156		
		3.125						
		1.8						

		5.224							
		10.149		0.125		1.269			
						7.425			
	Less	0.9		0.25	0.225				
		0.9		0.125	0.113				
	3	0.75		0.125	0.281				
						0.619			
						6.806	sqm		
8	BW in super structure (6:1)								
		23.5							
		1.125							
		24.625	2.75	0.25	16.93				
	Parapet	23.8	0.075	0.25	0.446				
						17.376			
	Less opens								
	1	0.9	2.1	1.89					
	4	0.9	0.9	3.24					
	1	0.75	0.9	0.675					
	3	0.75	0.75	1.688					
				7.493	0.25	1.873			
	Lintel								
	1	1.525	1.525						
	4	1.2	4.8						
	1	1.05	1.05						
			7.375	0.25	0.1	0.184			
	Wo2								
	1	3.05	3.05	0.25	0.1	0.076			
					(-)	2.134			
	Net brick work								
							15	ms	
9	125 th. Brick work (6:1)								
	room		3.125	2.6	8.125				
	kit		2.125	2.75	5.844				
			1.65	2.75	4.5375				
			1.45	2.65	3.8425				
	2		0.9	2.1	3.78				
						26.12875			
	Less opening								
	1	0.9	0.9						
	3	0.75	2.25						
			3.15	2.1	6.615				
	Lintel								

	1	1.3	1.3						
	1	1.025	1.025						
			2.325	0.1	0.2325				
					6.8475				
						19.28125			
	Parapet								
		23.5		0.15		3.525			
						22.806			
	passege	0.75		0.55		0.4125			
						23.219	sqm		
10	Conc M-20								
	Roof slab								
	32.15	1.1475	31.003		0.1	3.1			
	Beam								
			3.625	0.25	0.15	0.136			
			2.575	0.25	0.1	0.064			
	Lintel								
	D1	1	1.525	1.525				3.3	
	W1	4	1.2	4.8					
	W2	1	1.05	1.05					
	WO2	1	3.05	3.05					
				10.43	0.25	0.1	0.3		
	D1	1	1.39	1.39					
	D2	1	1.025	1.025					
	D2	2	1.4	2.8					
	O2	1	0.875	0.875					
	D2	2		6.09	0.125	0.1	0.1		
	Chaja								
	W1	4	1.2	4.8					
	W2	1	1.03	1.03					
	D1	1	1.275	1.275					
	W02	1	3.05	3.05					
				10.16	0.3	0.075	0.2		
							3.9	m <sup>3</sup>	
11	Reinforcement								
		3.866	0.80%	1	7850	0.243	MT		
12	Shuttering								
	31	23.5	1.125						
			24.63	0.25					
	31			6.156	24.844				



	Side beam	2	3.125	0.15	0.9375			
		2	2.325	0.1	0.465			
	side slab	1	25.3	0.1	2.53			
	Lintel	1	0.9	0.25	0.225			
		1	1.525	0.1	0.153			
		1	1.275	0.35	0.446			
		1	0.3	0.05	0.015			
						29.615	sqm	
	4W1	4	0.9	0.25	0.9			
		4	1.2	0.1	0.48			
		4	1.2	0.35	1.68			
	2	4	0.3	0.05	0.12			
	1W2	1	0.75	0.25	0.188			
		1	1.05	0.1	0.105			
		1	1.05	0.35	0.368			
	2	1	0.3	0.05	0.03			
	WO2	3	0.75	0.25	0.563			
		1	3.05	0.1	0.305			
		1	3.05	0.35	1.068			
		2	1	0.3	0.05	0.03		
	Lintel 125 Wall							
	D1	1	0.9	0.125	0.113			
		2	1.3	0.1	0.26			
	D2	2	0.75	0.125	0.188			
	2	2	1.15	0.1	0.46			
	D2	2	0.75	0.125	0.188			
		2	1.9	0.1	0.38			
						7.423		
						37.038	sqm	
13	Plaster (6:1)							
	Out side 15 mmth.							
			2.85	1.125	0.45			
		25.3			4.425	111.953	sqm	
	Inside 20 mm th.							
		2	2.7	3.125	2.75	32.038		
		2	2.875	2.625	2.75	30.25		
		2	2	1.65	2.75	20.075		
		2	2.075		2.75	11.413		
	Above lintel							
		1	0.75		0.65	0.488		
	Bath							
		2	0.9		2.75	4.95		

	W1+W2	5	2			10			
							34	nos.	
17	Wood work in Door & window frame								
	D1	2	5.1	10.2					
	D2	2	4.95	9.9					
	W1	4	3.6	14.4					
	W2	1	3.3	3.3					
				37.8	0.075	0.075	0.2	ma	
18	Z batten shutter								
	D1	2	0.775	2.025		3.139			
	D2	2	0.625	2.025		2.531			
	W1	4	0.775	0.775		2.403			
	W2	1	0.775	0.625		0.484			
							8.6	sqm	
19	Iron Butt Hinges								
	D1+D2					12			
	W1	4	4			16			
	W2	1	4			4			
							32	nos.	
20	Iron socket bolt								
	Door			6					
	Window			5					
							11	nos.	
21	White wash								
	Inside+Celling Plaster- inside punning								
			116.933	23.33	15.31		125	sqm	
22	Colour wash								
	Out side Plaster- out side punning								
			111.953	11.39			101	sqm	
23	Priming on timber surface								
	2	2	0.9	2.1		7.56			
	2	2	0.75	2.1		6.3			
	4	2	0.9	0.9		6.48			
	1	2	0.75	0.9		1.35			
							22	sqm	
24	Painting best quality on wooden surface								
	same sl.no. 23								
							22	sqm	

25	MS ornamental gril...10Kg-16 Kg							
	W1	4	0.75	0.75	2.25			
	W2	1	0.75	0.6	0.45			
					2.7			
					@12Kg/sqm	32	Kg	
26	Priming on Steel sutface					2.7	sqm	
27	Painting best quality on steel surface same sl.no. 24					2.7	sqm	
28	R.C.C. Shelf							
		1.75	0.5			0.9	sqm	
29	Roof treatment with cow dang							
					32.18			
	Deduct	1.14	(varanda)	1.14				
	Cornice	25	0.125	3.125				
					27.92		28	sqm

**ESTIMATE FOR ELECTRICAL WORKS FOR ONE DWELLING UNIT UNDER PMAY**

ESTIMATE FOR ELECTRICAL WORKS FOR ONE DWELLING UNIT UNDER PMAY (ANNEXURE-I)					
SLNo.	Item of works	Unit	Rate	Quantity	Amount
1	Supplying & fitting polythene pipe complete with fittings as necessary. Under celing /beam/bound with 22SWG GI wire inclusive S & Drawing 1x18 SWG GI wire as fish wire inside the pipe & fittings and providing 55 mm dia disc of MS sheet (20SWG) having colour paint at one face first ended at the load point end of the polythene pipe with fish wire (synchronizing with roof/beam casting work of building construction) 19 mm dia 3 mm thick polythene pipe	RM	39.00	25.00	975.00

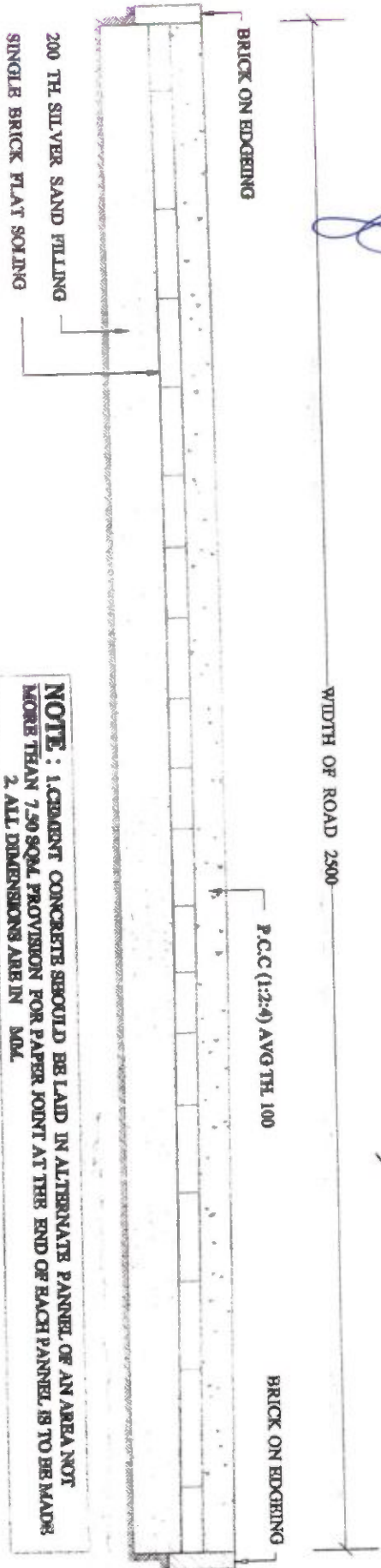
2	Powerckt wiring supplying and drawing 1 ; 1KV grade single core stranded FR PVC insulated & unseathed single core stranded Copper wire (Finolex make) 2 x 2.5 sqmm (PH & N) +1x1.5 sqmm (ECC) per laid polythene pipe and by the prelaid GI fish wire & making necessary connections as required.	RM	76.00	50.00	3800.00
3	Concealed Distribution wiring in in 2x1.5 sqmm single core standard *FR* insulated and unseathed cop per wire Finolex make & 1x1.5 sq mm single core stranded PVC insulated and unseathed cop per (Finolex make) wire used as ECC in 19 mm bore 3 mm thk. polythene pipe complete with all accessories embedded in wall smooth run to light / fan/call bell point with pino key type switchb (6 Amps) (Anchor make) fixed on sheet metal (16 SWG) Switch Board with bakelite/ perspex (wall maching colour) Top cover (3 mm thick) flushed in wall including mending all good damages to original finish Average per point 6.00 mt.	points	828.00	10.00	8280.00
4	Deistribution concealed wiring with 2x1.5 sq mm (PH & N ) single core stranded FR PVC insulated & unseathed single core sttranded 1.1 KV grade Copper Wire (finolex) & 1x1.5 sq mm (ECC) single core stranded (PH & N ) 1.1 KV grade cu wire (finolex) & 1 x 1.5 sq mm single core stranded PVC insulted & unseathed cu wire (finolex) used as ECC in 19 mm bore, 3 mm thick polythene pipe complete with all accessories embedded in wall 250 volt 5 amp 3 pin plug point including S & F 250 Volt 5 amp 3 pin flush type plug socket & piano key type swich (Anchor make) on existing switch board as mentioned sl. no.3	points	76.00	2.00	152.00
5	Supplying & drawing 1.1 KV grade single core srtdanded FR PVC insulated & unseathed single core sranded cu Wire 3x2.5 sq mm (finolex make) in the prelaid polythene pipe & by the prelaid Gi fishwire & making necessary connection as required (CESC supply to consumer DP near to CESC & inside the room another DP near CESC & inside the room another DP of dwelling units)	RM	86.00	15.00	1290.00
Sl.No.	Item of works	Unit	Rate	Quantity	Amount
6	Supplying Delivery & instalation on wall of 30/32 amp DP MCBof Havel's make with enclosed box along with all its necessary   connection complete.(Anchor)	nos	808.00	2	1616.00

7	Earthing in soft soil with 50 mm dia GI pipe (TATA make Medium ) 3.64 mm th. X 3.04 Mtr long and 1 x 4 SWG GI ( hot dip) wire (4 m long) 13 mmdia x 80 mm long GI bolts, double nuts, double washer including S & F 15 mm dia GI protection (1 mtr long) to be filled with bitumen partly under the ground level & partly above GL driven to an average depth of 3.65 m below the GL & restoring surface duly rammed.	each	1715.00	1	1715.00
8	Connecting the equipment to earth BUSbar inclusive S&F 10 SWG (Hot Dip) GI wire on wall /floor with a staples buried inside wall /floor as required & making connection to equipments with bolt, nut, washer, cable lugs etc. as required & mending good damages.	M	6.00	5	30.00
			TOTAL		17858.00
Rupees <del>Thirteen</del> <sup>Seventeen</sup> Thousand Eight Hundred <del>Seventy</del> <sup>fifty</sup> Eight Only					17858.00

*Tiparkhacharya*  
17/11/18  
S. A. E.  
Old Malda Municipality

  
Chairman  
Old Malda Municipality

Chairman  
Old Malda Municipality



**NOTE :** 1. CEMENT CONCRETE SHOULD BE LAID IN ALTERNATE PANEL OF AN AREA NOT MORE THAN 7.50 SQM PROVISION FOR PAPER JOINT AT THE END OF EACH PANEL IS TO BE MADE.  
2. ALL DIMENSIONS ARE IN MM.

**TYPICAL CROSS SECTION OF CEMENT CONCRETE ROAD**

S. A. E.  
Township Engineer  
Old Malda Municipality

**PRADHAN MANTRI AWAS YOJANA**  
**HOUSING FOR ALL (URBAN)**  
**OFFICE OF THE CHIEF ENGINEER**  
**MUNICIPAL ENGINEERING DIRECTORATE**  
**GOVT. OF WEST BENGAL**

DRAW NO.

**b. CEMENT CONCRETE ROAD DRAWING & ESTIMATE**

**ESTIMATE FOR CONSTRUCTION OF CONCRETE ROAD PER SQ-MTR**

All rates are taken from P.W.D. Schedule 2014 Effective from 1st June 2014. and 7th Corrigenda effect from 11.08.2015

**Consider 30.0m x 2.0m Cement Concrete Road**

Sl. No	Description					UNIT	QTY.	RATE (RS.)	AMOUNT (RS.)
	Details	No	L	B	H				
1	Brick edging 75 mm wide with picked jhama bricks, laid true to line and level including cutting necessary trench in soil or in hard metalled surface, laying the bricks and repacking the trench (on both side of the edging) with spoils and ramming the same thoroughly complete as per direction. <b>Page-189, Item-3.</b> (b) Brick-on-end edging (250 mm) depth For CC road End side					%Metre	63.70	8,661.00	5,517.06
		2.0	30.000			60.00			
		2.0	1.850			3.70			
					Total-	63.70			
2	(A) Filling in foundation or plinth by silver sand in layers not exceeding 150 mm as directed and consolidating the same by thorough saturation with water, ramming complete including the cost of supply of sand. (payment to be made on measurement of finished quantity). <b>Page-2, Item No.-4.</b>					%Cum	5.52	68,771.00	3,796.16
	For CC road								
		1.0	29.850	1.850	0.100	5.52			
					Total-	5.52			
3	Brick soling with picked jhama bricks including preparation of bed as necessary with brick joints properly filled in and packed with powdered earth and including necessary cushion of similar material below the soling (and in between layers when more than one layer is used) completes as per direction. <b>Page-188, Item-1.</b> (a) Single brick flat soling (thickness 75 mm.)					Sqm	55.22	329.00	18,167.38

	For CC road	1.0	29.850	1.850	Total-	55.22			
4	Hire and Labour Charges for shuttering with hard wood for precast R.C. Slab curved, or stright and striking out the same including fitting, fixing the precast slab in position with necessary carriage and haulage, hosting etc, complete in all respect. (only the area in contact with concrete to be measured) <b>Page-27, Item No.-14</b>					55.22	6.40	99.00	633.60
	For CC road	2.000	30.000	0.100		6.00			
		2.000	2.000	0.100	Total-	0.40			
					Total-	6.40			
5	Ordinary Cement concrete (mix 1:2:4) with graded stone chips (20 mm nominal size) excluding shuttering and reinforcement, if any, as per relevant IS codes. A) Pakur Variety. Page-11, Item-5.a a)Ground floor.						12.00	6,071.82	72,861.84
	For CC road	2.0	30.000	2.000	0.100	12.00			
					Total-	12.00			
6	Earth work in filling in foundation trenches or plinth with good earth. In layers not exceeding 150 mm. including watering and ramming etc. layer by layer complete. (Payment to be made on basis of measurement of finished quantity of work). (a) With earth obtained from excavation of foundation. <b>Page-1, Item No.-3.a</b>						1.92	7,831.00	150.36
	Consider total Earth cutting	2.0	30.000	0.300	0.100	1.80			
		2.0	2.000	0.300	0.100	0.12			
					Total-	1.92			

**Total-** 101,126.39  
**Add Contingency @ 3%** 3,033.79  
**G. Total-**



104,160.18

Total area of Road in  
Sq.m  
Rate /Sq.m=  
Say

60.00

1736.00

1736.00

*Tapan Chandra Sanyal*  
17/11/18

S. A. E.  
Old Malda Municipality



Chairman  
Old Malda Municipality

### C . BITUMINOUS ROADS DRAWING & ESTIMATE

#### ESTIMATE FOR CONSTRUCTION OF BITUMINOUS ROAD PER SQ-MTR

All rates are taken from P.W.D. Schedule Roads Deptt: 2014 Effective from 1st June 2014.

Consider 100.0m x 3.0m Bituminous Road

Sl. No	Description						UNIT	QTY.	RATE (RS.)	AMOUNT (RS.)
	Details	No	L	B	H	Qty.				
1	Page-238 , Item-13.16(a), Box cutting or filling in Road embankment in all sorts of soil including spreading the spoils properly over the flank as necessary or on berm to approximate grade & camber and rolling the sub-grade with power roller to proper camber and grade as per direction and satisfaction of Engineer-in-charge including uprooting and removing plants and jungles when and where necessary. (a) Depth up to 150 mm.						Sqm	100.00	14.40	1,440.00
	For BT road	1.0	100.000	1.000		100.00				
					Total-	100.00				
2	P-244 , Item-4.09 , (i) Construction of Sub Base using Local Materials, spreading in uniform layers with Motor grader on prepared surface, including screening the metal as necessary, mixing by mix in place method with Rotavator at OMC, and compacting with vibratory roller to achieve the desired density, lighting, guarding and barricading including cost and carriage of all materials and making necessary earthen bundh of one metre wide on each side to protect the edges complete as per Clause 401 of Specifications for Road & Bridge Works of MoRT&H (5th Revision). (i) For Construction of Sub Base by compacting 1st class brick aggregates (40 mm down) and sand (in proportion of 60:40).						Cum	10.00	1,782.15	17,821.50

3	For BT road	1.0	100.000	1.000	0.100	10.00				
					Total-	10.00				
	<p>P-244 , Item-4.10 , (i)  Water Bound Macadam Sub Base by consolidating  Jhama metal / Laterite chelly or stone metal / shingles  of specific size in hard crust to requisite thickness  (measured after compaction) in layers including  screening of metals etc. as necessary, hand packing,  sweeping, watering and rolling in stages with power  roller to proper line, grade and camber, lighting,  guarding &amp; barricading and making necessary earthen  bundh of one metre width on each side where necessary  to protect edges and preparing the bed by necessary  cutting or filling and rolling all complete including the  cost of all materials and hire and labour charges of all  men and machineries and compacting to the required  density, as per Clause 404 of Specifications for Road &amp;  Bridge Works of MoRT&amp;H (5th Revision).  (i) For Construction of Sub Base by consolidating  Jhama metal (63 mm to 45 mm) with moorum  screening :</p>						Cum	7.50	1,798.58	13,489.35
	For BT road	1.0	100.000	1.000	0.075	7.50				
					Total-	7.50				

4	<p><b>Page-245 Item No.4.11 (III) Providing, laying, spreading and compacting stone aggregates of specific sizes to water bound macadam specification including spreading in uniform thickness, hand packing, rolling with vibratory roller 8-10 tonnes in stages to proper grade and camber, applying and brooming requisite type of screening / binding materials to fill up the interstices of coarse aggregate, watering including lighting, guarding, barricading and making necessary earthen bund of one metre width on each side and preparing the bed by necessary cutting or filling, including cost of all materials and hire and labour charges of all men and machinery and compacting to the required density, as per Clause 404 of Specifications for Road &amp; Bridge Works of MoRT&amp;H (5th Revision). (iii) Grading-II Aggregate (53 mm to 22.4 mm) Using Stone Screening Type B (11.2 mm) B. Manual Means</b></p>	<table border="1"> <tr> <td>For BT road</td> <td>1.000</td> <td>100.000</td> <td>3.000</td> <td>0.075</td> <td>22.50</td> </tr> <tr> <td></td> <td></td> <td></td> <td></td> <td>Total-</td> <td>22.50</td> </tr> </table>	For BT road	1.000	100.000	3.000	0.075	22.50					Total-	22.50	Cum	22.50	3,173.67	71,407.58
For BT road	1.000	100.000	3.000	0.075	22.50													
				Total-	22.50													
5	<p><b>Page-253 Item-5.11 Open-Graded Premix Surfacing using Bituminous (Viscosity grade Paving Bitumen / Modified bitumen) Binder and Mobile Hot Mix Plant (Light Duty)</b></p> <p>Providing, laying and rolling of Open - graded premix surfacing of 20 mm thickness composed of 13.2 mm (@ 0.018 m<sup>3</sup> per m<sup>2</sup>) and 11.2 mm (@ 0.009 m<sup>3</sup> per m<sup>2</sup>) size stone aggregates, including thoroughly cleaning of the surface, screening, cleaning and pre-heating stone chips and fully pre-coating the same either using viscosity grade paving bitumen or cut-back or emulsion,</p>	Cum	300.00	172.33	51,699.00													

carrying the mixture by any suitable arrangements, laying the mixture uniformly over the surface, including line, grade and level to serve as wearing course on a previously prepared base, including mixing in Mobile Hot Mix Plant (Light Duty) and thoroughly rolling with a smooth wheeled roller 8-10 tonne capacity, finished to required level and grades including the cost and carriage of stone chips and matrix, heating the matrix, preheating the aggregates to required temperature and including the hire charges of Mobile Hot Mix Plant (Light Duty) and other machinery, pay of operators, cost of fuel and lubricants etc. complete to be followed by seal coat of either Type A or Type B as per Technical Specification Clause 508 for Rural Roads of MORD.

- a) Using Mobile HMP (Light duty)
- a) on WBM surface
- b) on WBM surface

For BT road	1.0	100.000	3.000	300.00
			Total-	300.00

**Total- 178,373.09**

6	<p><b>Page-254 Item 5.13. B.(i)Providing and laying Premixed Seal Coat (Type B)with approved quality sand/grit @ 0.6 m<sup>3</sup>/ 100 m<sup>2</sup> andbitumen binder on thoroughly cleaned black top surfacecoated with tack coat, including heating and mixingcleaned sand/grit (100 % passing through 2.36 mmsieve and retained on 180 micron sieve) uniformly withbitumen binder, laying and spreading the mix at anuniform rate using suitable means, brushing thesurface, if necessary, to ensure uniformity, followed byrolling with power roller including the cost andcarriage of binder and aggregates, cost of heating thebinder and aggregates and all other incidental charges, cost of fuel and lubricants, including hire charges ofmachineries, tools &amp; plants required for constructionand quality control complete as per Clause 511 ofSpecifications for Road &amp; Bridge Works of MoRT&amp;H(5th Revision). I By Mechanical Means(i) With Hot Bitumen Binder (@ 6.80 kg / 10 sqm.)</b></p>	Sqm			300.00	57.00	17,100.00
		For BT road	1.0	100.0	3.0	300.00	Total-
7	<p><b>Page-235 Item 3.01(i) Earthwork in excavation from borrow pits (land owned/arranged by the Department) and depositing in layers of 250 mm. including breaking clods in embankment works and to fill up back of abutments, depressions and ruts with an initial lead up to 50 m and initial lift up to 1.5 m making bunds at top as directed dressing complete. (Borrow pit measurement) (i) In ordinary soil</b></p>	Cum			18.00	300.87	5,415.66
		For BT road	2.0	100.000	0.300	0.300	Total-

Add Contingency @ 3% 5,351.19

G. Total- 183,724.28

Total area of Road in Sq.m 300.00  
 Rate /Sq.m= 612.41  
 Say 612.00

*Tapanob. Sarver*  
 17/11/18.

S. A. E.  
 Old Malda Municipality

*[Signature]*  
 Chairman  
 OldMalda Municipality

**c. DRAIN DRAWING & ESTIMATE**

**Abstract of Estimated Cost for Drain section of 400mmx400mm under Old Malda Municipality.**  
 P.O.- Birnagar Dist.- Nadia.

All rates are taken from P.W.D. Schedule 2014 Effective from 1st June 2014. and 7th Corrigenda effect from 11.08.2015  
 Length= 1.0 Mtr.

Sl. No	Description					UNIT	QTY.	RATE (RS.)	AMOUNT (RS.)
	Details	No	L	B	H				
1	Earth work in excavation of foundation trenches or drains. In all sorts of soil (including mixed soil but excluding laterite or sandstone) including removing. Spreading or stacking the spills within a lead of 75m. As directed. The item includes necessary trimming the sides of trances, leveling dressing and ramming the bottom complete a) Depth of excavation not exceeding 1500mm. <b>Page-1, Item-2.</b>					%Cum	0.65	12,047.00	78.31
	For drain	1.0	1.000	1.000	0.650				
					Total-		0.65		
2	(A) Filling in foundation or plinth by silver sand in layers not exceeding 150 mm as directed and consolidating the same by thorough saturation with water, ramming complete including the cost of supply of sand. (payment to be made on measurement of finished quantity). <b>Page-2, Item No.-4.</b>					%Cum	0.10	68,771.00	68.77

	For drain	1.0	1.0	1.0	0.100	0.10						
					Total-	0.10						
3	Single Brick Flat Soling of picked jhama bricks including ramming and dressing bed to proper level and filling joints with local sand. <b>Page-11, Item-1.</b>						Sqm	1.00	343.00	343.00		
	For drain	1.0	1.000	1.000		1.00						
					Total-	1.00						
4	Ordinary Cement concrete (mix 1:2:4) with graded stone chips (20 mm nominal size) excluding shuttering and reinforcement, if any, as per relevant IS codes. A) Pakur Variety. Page-11, Item-5.a a)Ground floor.						Cum	0.08	6,071.82	485.75		
	For drain	1.0	1.000	1.000	0.075	0.08						
					Total-	0.08						
5	Brick work with 1st class bricks in cement mortar (4:1) (a) In foundation and plinth <b>Page-29, Item No.-21.a</b>						Cum	0.15	5,623.00	843.45		
	For drain	1.0	1.000	0.250	0.400	0.10						
		1.0	1.000	0.250	0.200	0.05						
					Total-	0.15						
6	Earth work in filling in foundation trenches or plinth with good earth. In layers not exceeding 150 mm. including watering and ramming etc. layer by layer complete. (Payment to be made on basis of measurement of finished quantity of work). (a) With earth obtained from excavation of foundation. <b>Page-1, Item No.-3.a</b>						%Cum	0.65	7,831.00	50.90		
	Consider total Earth	1.0	0.650			0.65						
					Total-	0.65						



7	125mm. Thick brick work with 1st class bricks in cement mortar (4:1) a) in ground floor. <b>Page-31, Item No.-29.</b> For drain	1.0	1.0	0.200	0.20	0.20	728.00	145.60
				Total-	0.20			
8	Hire and Labour Charges for shuttering with hard wood for precast R.C. Slab curved, or stright and striking out the same including fitting, fixing the precast slab in position with necessary carriage and haulage, hosting etc, complete in all respect. (only the area in contact with concrete to be measured) <b>Page-27, Item No.-14</b> For drain	0.667	0.775	0.125	2.000	0.13	99.00	14.85
		0.667	0.125	0.125	2.000	0.02		
				Total-		0.15		
9	Ordinary Cement concrete (mix 1:1.5:3) with graded stone chips (20 mm nominal size) excluding shuttering and reinforcement if any, in ground floor as per relevant IS codes. (i) Pakur Variety In ground floor. <b>Page-14, Item No.-7</b> For drain	0.667	0.775	0.125	0.125	0.01	6,811.63	68.12
				Total-		0.01		
10	Reinforcement for reinforced concrete work in the all sorts of structures including distribution bars. Stirrups, binders etc. including supply of rods, initial straightening and removal of loose rust (if necessary), cutting to requisite length, hooking and binding with 16 gauge black annealed wire at evrey intersetion complete as per drawing and direction.a)For works in foundation Basement and up to roof of ground floor/upto 4m i) Tor steel/Mild steel <b>Page-27, Item No.-15.a.1 &amp; b.i.</b> For drain	0.667	0.775	0.125	0.125	0.01	6,178.70	37.07
				Total-		0.01		

Considering @ 1.0%=78.5kg/M3	1.0	0.008	0.785	0.0063	Total-			
						0.01		
11	Plaster (to wall, floor, ceiling etc.) with sand and cement mortar including rounding off or chamfering corners as directed and raking out joints including throating, nosing and drip course. scaffolding/staging where necessary (Ground floor) [Excluding cost of chipping over concrete surface] (ii) with 1:4 cement mortar <b>Page-151, Item-2.ii.c &amp; Page-152, Item-5.a</b> (a) 15mm thick plaster				m2	1.58	171.00	270.18
	For drain	1.0	1.000	1.575	1.58			
				Total-	1.58			
12	Neat cement punning about 1.5mm thick in wall,dado>window sill,floor etc. <b>Page-152, Item-8.</b> NOTE:Cement 0.152 cu.m per100 sq.m.				m2	1.58	38.00	60.04
	For drain	1.0	1.000	1.575	1.58			
				Total-	1.58			

Total- 2,466.03  
Add Contingency @ 3% 73.98

G. Total- 2,540.01

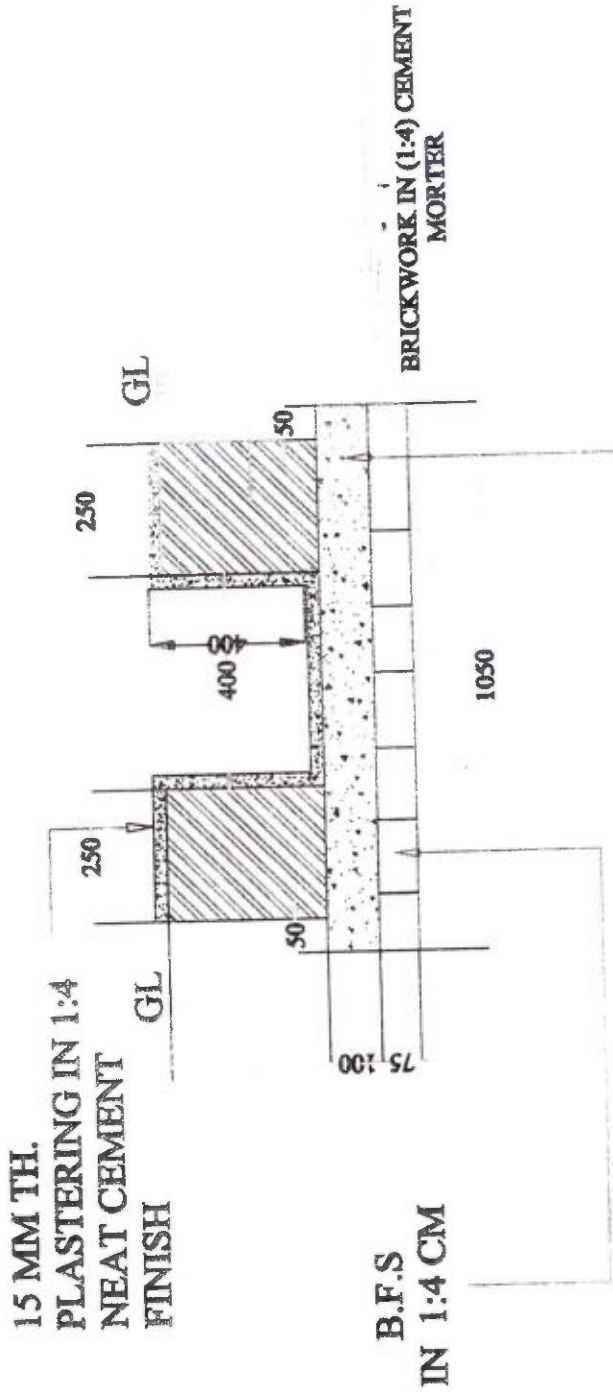
Rate /Mtr length= RS 2,540.00

*Reported by S.A.E. 17/11/18.*

**S.A.E.**  
Old Malda Municipality

**Old Malda Municipality**

CROSS SECTION OF DRAIN ( 400 x 400 )



100 MM TH. P.C.C (1:2:4) OVER  
75 TH. BRICK FLAT SOLING

*Tapendul Sen*  
17/11/18

S. A. E.  
Old Malda Municipality

  
Chairman  
Old Malda Municipality

Sub - Assistant Engineer

Chairman

## FUND FLOW

Rupees in lakhs

NAME OF THE SCHEME	ESTIMATED COST	YEAR 2018-19				TOTAL
		GOI	GOWB	ULB	Beneficiaries	
PMAY project - Old Malda Municipality	3193.87	1183.5	1667.946	145.176	197.25	3193.87

## PHASING OF FUND

Rupees in lakhs

YEAR 2018-19	RELEASE OF FUND				
	GOI	GOWB	ULB	Beneficiaries	TOTAL
1st Installment @ 40%	473.4	667.178	58.07	197.25	1395.898
2nd Installment @ 40%	473.4	667.178	58.07	0.00	1198.648
3rd Installment @ 20%	236.7	333.59	29.036	0.00	599.326
<b>TOTAL</b>	<b>1183.5</b>	<b>1667.946</b>	<b>145.176</b>	<b>197.25</b>	<b>3193.87</b>

## REQUIREMENT OF FUND

Rupees in lakhs

SL. NO	NAME OF THE SCHEME	YEAR 2018-19	TOTAL
1	PMAY Project,- Old Malda	3193.87	3193.87
<b>Total</b>		<b>3193.87</b>	<b>3193.87</b>

# **IMPLEMENTATION SCHEDULE**

A Monitoring & Evaluation team has to be formed to know the post project impact on the slums and to document the best practices

## **Health**

Slum population as percentage of total urban population is roughly 34%. As mentioned somewhere in the report that IHSDP programme is being implemented in 54 slums. There are altogether 10 primary schools located in slums. The location and distance of nearest primary schools lies between 500 m to 1000 m approximately. Similarly, the location and distance of nearest primary Health Centre / UHP / UFWC lies between 1000 m to 3000 m approximately

## **Housing Infrastructure**

The individual houses in the slum pockets are in general temporary in nature, without having a permanent roof structure. Proper sanitary facilities are absent which not only endangers the individual health, but also the environmental conditions of the slum and consequently the town is general

## **Water Supply**

The existing water supply facilities in the slum pocket is inadequate. Although the slums have sufficient source of water in the form of either tube wells or existing municipal water sources, they lack a proper distribution system for efficient use of the water. In order to solve this problem, a network of distribution lines in slum pockets have been proposed. This will reduce their inconvenience for procurement of water from a distant place as well as improve their personal health and hygiene

## **Drainage**

Haphazard growth and settlement in the slum area has blocked the natural drainage courses, which in turn causes water logging and stagnation in different parts of the slum. This accumulated water causes to generate public health problems. The proposed drainage system by means of construction of new drains will help to provide relief to the slum dwellers by means of efficient and effective disposal of storm water through the outfall channels. This drain will carry both sewerage and storm water. The outcome of this scheme will by and large enhance the quality of civic life by way of promotion and safeguarding the public health and environmental pollution.

## **Roads**

The existing road network system of the slum has become inadequate to cope up with the present and ever increasing needs. In order to bear the additional load due to enhanced civic, economic and commercial activities of the slum, existing road network system in several places are required either to be upgraded or widened and new roads are also to be constructed in a number of places where the network is inadequate. The project is intended to ease the movement of slum dwellers and smooth flow of pedestrian and light vehicle, which will enhance the quality of civic amenities in the slum. As a result, the quality of life in the slum will also improve substantially.

## **Street Light**

After successful implementation of the scheme will remove prevailing darkness in slum area after sunset. This will ultimately alleviate inconvenience faced by slum dwellers during night.

## **Primary Education :**

Existing facilities for pre school education, non formal education, adult education are not quite adequate but there are a few number of primary education centres in the slum area, with admission rates not quite satisfactory. Moreover every year the drop out rates of student from such primary education is quite significant.

Sishu Siksha Kendra, Mid-day Meal Programme will reduce the dropouts from the school and increase number of school goes at primary level.

## **Formulation and implementation of O & M Plan**

The assets created in project are required to be properly used and maintained. The following steps will be taken of the 'Operation and Maintenance of plan for slum and non slum:

- i. The ULB along with the CDS working in the Slum where infrastructure works were performed will arrange a meeting (1st) with all slum dwellers of that particular slum.
- ii. At this meeting the Local Councillor, Chairman-in-Council, Chairman-in-Council of slum development work, Municipal Engineers, Town Project Officer, Community Organiser, CDS members and RCV that particular slum will be present. Other members/ officials as also be present.
- iii. At this meeting the need for formation of Bustee Works Management Committee (BWMC) for looking after, Operation and Maintenance Plan for Slum Level Infrastructure work' will be explained to the slum dwellers.
- iv. The stock of work done and assets created under slum level infrastructure works of that particular slum will be listed at this meeting.
- v. At this meeting the ULB will brief the slum dwellers about the constitution, role and functions of the BWMC.

- vi. Asimilar next meeting(2nd) will be held at which the BWMC will be elected as per constitution through informal election. If one meeting is not sufficient more such meetings may be arranged. Minute of each meeting with signature of the participants should be maintained



**Chairman  
Old Malda Municipality**

# SLUM AND NON SLUM WISE DETAILS OF DU AND INFRASTRUCTURE COST

SLUM AND NON SLUM WISE DETAILS OF DU AND INFRASTRUCTURE COST OF 2018-19																
Slum No.	Name of Slum	Slum Code	Area SqKm	Population	Dwelling Units (@ Rs. 3.68 Lakh/ each)		Drainage (M) (Rs. 2540.00/M) (Section - 400x400)		Pipe Line @ Rs. 1066.00 /M		Bituminous Roads (@ Rs. 612.00/Sq.M)		Concrete Roads (@ Rs. 1736.00/Sq.M)		Total cost of Infrastructure @ 10% of D.U. cost Rs. In Lac	Grand Total (Rs. In lakh)
					Qty.	Amt. (in Lakh)	Qty.	Amt. (in Lakh)	Qty.	Amt. (in Lakh)	Qty.	Amt. (in Lakh)	Qty.	Amt. (in Lakh)		
3	Ranhamati & Nawaabganj	10009	0.0487	1440	20	73.60	0	0.00	0	0.00	601.31	3.68	212	3.68	7.36	80.96
7	Rishipara	20036	0.0147	268	15	55.20	0	0.00	0	0.00	0	0.00	318.00	5.52	6.52	60.72
10	Chitampur	10004	0.0167	344	10	36.80	0	0.00	0	0.00	0	0.00	212.00	3.68	3.68	40.48
11	Jorakaisthan	10005	0.0136	120	10	36.80	0	0.00	0	0.00	601.31	3.68	0	0.00	3.68	40.48
13	Banshatta Paul Para	10024	0.0153	340	10	36.80	0	0.00	0	0.00	0	0.00	212	3.68	3.68	40.48
15	Lolabag	20037	0.0529	100	10	36.80	0	0.00	0	0.00	601.32	3.68	0	0.00	3.68	40.48
17	Fulbari	10018	0.0068	140	10	36.80	36.80	0.00	0	0.00	0	0.00	212	3.68	3.68	40.48
23	Mokatipur & Mokatipur Colony	10030	0.0119	480	14	51.52	0	0.00	0	0.00	0	0.00	296.77	5.152	6.152	56.67
29	Sunpara & Sekhpara	20038	0.0388	184	10	36.80	0	0.00	0	0.00	601.32	3.68	0	0.00	3.68	40.48
31	Tutbari	10019	0.0301	296	10	36.80	0	0.00	0	0.00	0	0.00	212	3.68	3.68	40.48
32	Sekhpara & Katrabajar	10031	0.0581	144	10	36.80	0	0.00	0	0.00	601.32	3.68	0	0.00	3.68	40.48
33	Baganpuli (Baganpara)	20039	0.0043	52	17	62.56	0	0.00	0	0.00	511.44	3.13	180.30	3.13	6.26	68.82
34	Dhopa Para & Mogoltuli		0.0077	56	0	0.00	0	0.00	0	0.00	0	0.00	0	0.00	0.00	0.00
35	Berojara & Kanchan Jangha Pally		0.0	0	0	0.00	0	0.00	0	0.00	0	0.00	0	0.00	0.00	0.00
37	School Road		0.0	0	0	0.00	0	0.00	0	0.00	0	0.00	0	0.00	0.00	0.00









# OLD MALDA MUNICIPALITY

PMAY (HFA-2022)

BENEFICIARY LIST OF WARD NO- I  
FOR THE YEAR- 2018-19

Sl No.	Ward No.	Slum/Non Slum	Beneficiary Name	Father's / Husband's Name	Caste Category ST/SC/OBC/GN	Gender	Religions	Holding No.	Aadhar No./ Voter Card	Photo
1	1	Slum Area	ALO DUTTA	LT SHAMBHU DUTTA	General	Female	Hindu	54/354	834237908421	
2	1	Slum Area	ANANTA PASWAN	BABULAL PASWAN	SC	Male	Hindu	35/273	516159338707	
3	1	Slum Area	BISWANATH SARKAR	LT- KRISHNAKANTA SARKAR	SC	Male	Hindu	76/416	730694994217	
4	1	Non Slum Area	RAMASHANKAR PAUL	LT-JAGANNATH PAUL	OBC	Male	Hindu	52/309	771365978440	
5	1	Slum Area	CHANDAN BHAGAT	RAMRATAN BHAGAT	General	Male	Hindu	75/127/N	413238331223	
6	1	Slum Area	DILIP KUMAR RAUMIA	LATE MADANGOPAL RAUMIA	SC	Male	Hindu	8/1162/N/A	809161761743	
7	1	Slum Area	GOPAL SAHA	LT BRAJANATH SAHA	General	Male	Hindu	4/261	684066192732	
8	1	Slum Area	GOPAL SAHA	LT-BADI SAHA	General	Male	Hindu	247/263	684066192732	
9	1	Slum Area	JANARDAN BHAGAT	LT. KAPILDEB BHAGAT	General	Male	Hindu	70/149	868866993172	
10	1	Slum Area	JHARMA GUPTA	LATE MOTILAL GUPTA	General	Female	Hindu	68/147	672298047538	
11	1	Slum Area	KANTI DABI SAHA	LT- TAPESWAR SAHA	General	Female	Hindu	48/231	484505347112	
12	1	Slum Area	KAUSHALYA GOUR	LT- RAMESHWAR GOUR	General	Female	Hindu	11/293/1(N)	905806030365	
13	1	Slum Area	KUSHMI CHOWDHURI	HARIHAR CHOWDHURI	SC	Male	Hindu	28/282/	629886254147	
14	1	Slum Area	MANGAL DUTTA	LT.MAHENDRA NATH DUTTA	General	Male	Hindu	7/8248/N	646300365927	
15	1	Slum Area	MANJAR HOSSAIN	ASAMUDDIN SEKH	General	Male	Muslim	95/108/M	585167984737	
16	1	Slum Area	MIRA GUPTA	LT PHUL CHAND GUPTA	General	Male	Hindu	141/42(N)	648881936399	
17	1	Slum Area	NARESH SARKAR	KUMARESH SARKAR	SC	Male	Hindu	9/255/A/N	884633288835	
18	1	Slum Area	PATAMI CHOWDHURY	LT ARIJUN CHOWDHURY	SC	Male	Hindu	22/284	497144312948	
19	1	Slum Area	PRADIP SAHA	LT RADHE KRISHNA SAHA	OBC	Male	Hindu	14/166	504013479609	

Chairman  
OldMalda Municipality

17	II	Slum Area	SUDARSHAN HALDAR	LT BISHTU HALDAR	General	Male	Hindu	88/333/N	527267841619
18	II	Slum Area	SUBRATA HALDAR	SUSHIL HALDAR	SC	Male	Hindu	58/100/N/	699475541290
19	II	Slum Area	RATAN HALDAR	LT BHABANI HALDAR	SC	Male	Hindu	21/96/N	768337557270
20	II	Slum Area	RAMANANDA HALDAR	LT NITAI HALDAR	SC	Male	Hindu	256/98/N/1	763297819526
21	II	Slum Area	DHIRAJ BHARATI	ARUN KR SINGH	General	Male	Hindu	240/6	750650811098
22	II	Slum Area	ARUNA MANDAL	RAMESH MANDAL	SC	Male	Hindu	99/181	988651602734
23	II	Slum Area	ASHOK MANDAL	KALIPADA MANDAL	SC	Male	Hindu	74/163	671027336728
24	II	Slum Area	MRITUNJOY HALDER	LT NARAYAN HALDER	General	Male	Hindu	101/148/N	723005615174
25	II	Slum Area	MANTU MONDAL	SURYA MONDAL	General	Male	Hindu	126/205	920134804785
26	II	Slum Area	MANTU RAJAK	BASUDEB RAJAK	SC	Male	Hindu	547/182	431330397729
27	II	Slum Area	SHEKHAR RAJAK	LT RAMDEB RAJAK	SC	Male	Hindu	100/183	787004404205
28	II	Slum Area	SUBODH KARMAKAR	DEBEN KARMAKAR	General	Male	Hindu	213/78	575480725166
29	II	Slum Area	UTTAM PAUL	LT GOPAL PAUL	General	Male	Hindu	1116/143/N	504267886390
30	II	Slum Area	UJJAL BISWAS	LT GOUR BISWAS	General	Male	Hindu	NHN	621099208721














Chairman  
OldMalda Municipality

# OLD MALDA MUNICIPALITY

PMAY (HFA-2022)

BENEFICIARY LIST OF WARD NO- 3

FOR THE YEAR- 2018-19

Sl No.	Ward	Slum/Non	Beneficiary Name	Father's / Husband's Name	Caste	Gender	Religions	Holding	Aadhar No./	Photo
1	III	Slum Area	MURSED SEKH	HASIRUDDIN	General	Male	Muslim	22/37	459689265669	
2	III	Slum Area	MALEK SEKH	LATE ABDUL KARIM	General	Male	Muslim	58/66	834322971830	
3	III	Slum Area	RAJU SEKH	LATE SAIFUL SK.	General	Male	Muslim	7/23	531595422998	
4	III	Slum Area	NURNEHAR BEWA	LT ASBED SK	General	Female	Muslim	1/172	984816667968	
5	III	Slum Area	IYASIN	LT SALAUDDIN	General	Male	Muslim	6/176	604811861643	
6	III	Slum Area	GOUR CHANDRA PAL	LT MADAN PAL	General	Male	Hindu		580025462774	
7	III	Slum Area	RAGHUNATH HALDAR	LT BISHTU HALDAR	SC	Male	Hindu	33/413	615599516514	
8	III	Slum Area	RANJIT DAS	LATE RADHAROMAN DAS	General	Male	Hindu	153/207	980343494820	
9	III	Slum Area	RABINDRANATH SAHA	LT. DHARANIDHAR SAHA	General	Male	Hindu	70/487	313461257448	
10	III	Slum Area	JOYDEB RABIDAS	LT. SHASHI RABIDAS	SC	Male	Hindu	86/117/N/A	836295838877	
11	III	Slum Area	DINESH RABIDAS	LT. SHASHI RABIDAS	SC	Male	Hindu	117/162	333315520585	
12	III	Slum Area	BIJALI DAS	LT GAUR DAS	General	Female	Hindu	33/116	479907747078	
13	III	Slum Area	SANTOSH HALDER	LT SUDHIR HALDER	SC	Male	Hindu	341/158	502695015364	
14	III	Slum Area	KARISHNA DAS	LT KALIPADA DAS	General	Male	Hindu	340/153	729046164264	
15	III	Slum Area	JAGADISH HALDAR	LT JATIN HALDAR	SC	Male	Hindu	34/148	855926793838	
16	III	Slum Area	MANIK SARKAR	SWADHIN SARKAR	SC	Male	Hindu	77/407/N	329732469419	
17	III	Slum Area	LAKSHMAN HALDAR	LATE HARAN HALDAR	SC	Male	Hindu	338/151	239254642882	











18	III	Slum Area	BISHNUPADA HALDAR	LT SHUDHIR KUMAR HALDAR	SC	Male	Hindu	56/467/N	452757841216
19	III	Slum Area	SHANKAR SARKAR	LT HARIPADA SARKAR	SC	Male	Hindu	82/432	279993490112
20	III	Slum Area	SANDHI HALDAR	LT BHAIKAV HALDAR	SC	Female	Hindu	141/439/N	932413355348
21	III	Slum Area	BIPAD BHAJAN DAS	LT ISHAN DAS	General	Male	Hindu	101/423/N	780269317695
22	III	Slum Area	BIREN MONDAL	LT HARIBOLA MONDAL	SC	Male	Hindu	98/418	385467335429
23	III	Slum Area	BISWANATH SARKAR	LT NARAYAN CHANDRA SARKAR	General	Male	Hindu	76/399/N	472414486678
24	III	Slum Area	GOPAL SARKAR	LT LAKHSMAN CHANDRA SARKAR	SC	Male	Hindu	140/440/N	817333425198
25	III	Slum Area	SWAPAN KUMAR PODDAR	LT SURENDRANATH PODDAR	General	Male	Hindu	139/441	700240985481
26	III	Slum Area	MAHABIR THAKUR	LT SITARAM THAKUR	General	Male	Hindu	111/477	328756027483
27	III	Slum Area	BHAJAN SARKAR	LT RATAN SARKAR	SC	Male	Hindu	120/458	428789555004
28	III	Slum Area	GURUPADA SAHA	LT PANIBHUSHAN SAHA	General	Male	Hindu	364/177/N	261444291011
29	III	Slum Area	SHIBEN DAS	LT TULU DAS	General	Male	Hindu	30/271/N	893920350361
30	III	Slum Area	NARAYAN ADHIKARI	LT KHIRODH ADHIKARI	General	Male	Hindu	35/147	267371108882
31	III	Slum Area	GITA DAS	LT SACHINANDAN DAS	General	Female	Hindu	62/180/N	632140842566
32	III	Slum Area	JOYDEB GHOSH	LT JANARDAN GHOSH	General	Male	Hindu	272/369	344611548810
33	III	Slum Area	BIRENDRA NATH SARKAR	LT DHIRENDRANATH SARKAR	SC	Male	Hindu	84/400	394439334203
34	III	Slum Area	SANJIT KUMAR DAS	DWEJEN CHANDRA DAS	General	Male	Hindu	79/397/1	861648898239

# OLD MALDA MUNICIPALITY

PMAY (HFA-2022)

BENEFICIARY LIST OF WARD NO- 4

FOR THE YEAR- 2018-19

SI No.	Ward No.	Slum/Non Slum	Beneficiary Name	Father's / Husband's Name	Caste Category ST/SC/O BC/GN	Gender	Religions	Holding No.	Aadhar No./ Voter Card	Photo
1	IV	Slum Area	ALIM SEKH	LOKMAN SEKH	General	Male	Muslim	397/277/N	751245861829	
2	IV	Slum Area	AMIT KR. SARKAR	ASHOK KR. SARKAR	SC	Male	Hindu	178/204	791778942281	
3	IV	Slum Area	ARIJUN CHOWDHURY	BASUDEB CHOWDHURY	General	Male	Hindu	113/152/N		
4	IV	Slum Area	ARUN GHOSH	LT. PRANLAL GHOSH	General	Male	Hindu	241/59/A		
5	IV	Slum Area	BELA PODDAR	LT. NARUGOPAL PODDAR	General	Female	Hindu	57/36	310082011536	
6	IV	Slum Area	BIMAL DAS	LT. PRASANNA DAS	General	Male	Hindu	136/238/N	782509039317	
7	IV	Slum Area	BINALA SARKAR	LT. JATISH CHANDRA SARKAR	SC	Female	Hindu	68/47	991601870674	
8	IV	Slum Area	BUCHU GHOSH	RAJEN GHOSH	General	Male	Hindu	35/84/N	318424168213	
9	IV	Slum Area	DEBU SWARNAKAR	LT. GHANASHYAM SWARNAKAR	General	Male	Hindu	347/227	202205171206	
10	IV	Slum Area	DILIP GHOSH	PROSADI GHOSH	General	Male	Hindu	139/334/OCC/N	665748658925	
11	IV	Slum Area	GANESH DAS	LT. GURUPADA DAS	General	Male	Hindu	70/111/N	728630331359	
12	IV	Slum Area	GOBARDHON MANDAL	LT. RAGHUNATH MANDAL	General	Male	Hindu	122/160/N	646239748302	
13	IV	Slum Area	HARI DAS	LT. KRISTO DAS	General	Male	Hindu	9/190/N OCC	730433116184	
14	IV	Slum Area	JAMIRUDDIN SEKH	NASIRUDDIN SEKH	General	Male	Muslim	183/19	574592320653	
15	IV	Slum Area	JAYANTI PAL	LT. SIBU PAL	General	Female	Hindu	141/225	219100978458	
16	IV	Slum Area	JAYASHREE PODDAR	LT. KAMALA KANTA PODDAR	General	Female	Hindu	58/37	494788070009	

17	IV	Slum Area	JOLLY BEWA	LT. ALTAB SEKH	General	Female	Muslim	184/265/N/A	793240817363
18	IV	Slum Area	KARTIK SARKAR	NIPAN SARKAR	General	Male	Hindu	143/223/N	945964574101
19	IV	Slum Area	KUDDUS SEKH	SUBID SEKH	General	Male	Muslim	332/184/W	960267696483
20	IV	Slum Area	LAKHMI BANSHFOR	LT. BALASWAR BANSHFOR	General	Female	Hindu	152/563	648267922712
21	IV	Slum Area	MANIK GHOSH	LT. PRABHU RAM GHOSH	General	Male	Hindu	34/114/N	247291837099
22	IV	Slum Area	MISARI GHOSH	RAJEN GHOSH	General	Male	Hindu	35884/N	
23	IV	Slum Area	NANDA DOM	SUNDAR DOM	General	Male	Hindu	148/220/N	929735235204
24	IV	Slum Area	NARAYAN GHOSH	LT. BHADU GHOSH	General	Male	Hindu	14/49	337023466603
25	IV	Slum Area	PANCHU MANDAL	LT. RAMESHAR MANDAL	SC	Male	Hindu	9/149/W	558568340194
26	IV	Slum Area	PAPI GHOSH(YADAV)	BAUNI YADAV	General	Female	Hindu	548/191/W OCC	383205514021
27	IV	Slum Area	PRABHAT DAS	BIMAL DAS	SC	Male	Hindu	29/565/N	290485232653
28	IV	Slum Area	PUSPA BANSHFOR	LT. BALASWAR BANSHFOR	General	Female	Hindu	152/563	543988795348
29	IV	Slum Area	RENU BARMAN	SONATAN BARMAN	General	Female	Hindu	51/88	514942375523
30	IV	Slum Area	RINA BASFOR	RANJIT BASFOR	SC	Female	Hindu	179/200	995918370567
31	IV	Slum Area	SABITRI SARKAR	FULLU SARKAR	General	Female	Hindu	14/106/N	814683842853
32	IV	Slum Area	SANDHAYA PAL	NILIP PAUL	General	Female	Hindu	159/217	419977609620
33	IV	Slum Area	SANJIB KUMAR HALDAR	LT. RANJIT KUMAR HALDAR	SC	Male	Hindu	88/128	794877017811
34	IV	Slum Area	SANKAR MANDAL	LT. FAGU MANDAL	General	Male	Hindu	69/114/N OCC	844442405171
35	IV	Slum Area	SOMNATH MAHARA	LT. HARU MAHARA	General	Male	Hindu	160/206/W	325401023482
36	IV	Slum Area	SUKUMAR SHIL	CHAITANNOVA SHIL	General	Male	Hindu	193/265/B/N	990219322595

Chairman  
Old Malda Municipality






# OLD MALDA MUNICIPALITY

PMAY (HFA-2022)

BENEFICIARY LIST OF WARD NO- 5

FOR THE YEAR- 2018-19

Sl No.	Ward No.	Slum/Non Slum	Beneficiary Name	Father's / Husband's Name	Caste Category ST/SC/OBC/GN	Gender	Religions	Holding No.	Aadhar No./ Voter Card	Photo
1	V	Non Slum Area	bishu sarkar	JITEN SARKAR	General	Male	Hindu	35/581	933580524702	
2	V	Non Slum Area	TYAPAN SAHA	NARAYAN SAHA	General	Male	Hindu	3/40	642882937508	
3	V	Non Slum Area	MUKUL YADAB	DHIESH YADEAB	General	Male	Hindu	9/217	445557441828	
4	V	Non Slum Area	PRADIP SINGHA ROY	RANJIT SINGHA ROY	General	Male	Hindu	5/214	667838878112	
5	V	Non Slum Area	RUBRANI DAS	GOPAL KRISHANA ROY	General	Female	Hindu	5/214	995040492244	
6	V	Non Slum Area	RUMA RAJAK	RABI RAJAK	General	Male	Hindu	10/229	309182792119	
7	V	Non Slum Area	TRAQNDRA CHOUDHURY	RUPAM CHOUDHURY	General	Female	Hindu	6/215/B	433508362458	
8	V	Non Slum Area	TRILOCHAN CHATRAKAR	DHIRANDRA NATH CHITRAKAR	General	Male	Hindu	30/81	658558388766	
9	V	Non Slum Area	CHAMELI BEWA	SAHAJAN ALI	General	Female	Hindu	56/159	732435360243	
10	V	Non Slum Area	NABIUL ISLAM	KAFIULDDIN SK	General	Male	Hindu	254/299	780283336875	
11	V	Slum Area	NOOLES BEWA	FARUK SK	General	Female	Hindu	88/127	641673579112	
12	V	Non Slum Area	EJABUL SK	ARSAD SK	General	Male	Hindu	76/138	747292415425	
13	V	Non Slum Area	MINU DAS	MAKHON LAL DAS	General	Female	Hindu	4/117	544554574883	

14	V	Non Slum Area	RAJEN AGARWALA	HANUMAN PRASAD AGARWALA	General	Male	Hindu	9/199	775108148782	
15	V	Non Slum Area	PRADIPTA TRIPATHI	BRINDABAN TRIPATHI	General	Male	Hindu	70/38	540727090266	
16	V	Non Slum Area	ALAUDDIN SK	SK. KAPIL UDDIN	General	Male	Muslim		6.79066E+11	



  
Chairman  
OldMalda Municipality

# OLD MALDA MUNICIPALITY

PMAY (HFA-2022)

BENEFICIARY LIST OF WARD NO- 6

FOR THE YEAR- 2017-18

Sl No.	Ward No.	Slum/Non Slum	Beneficiary Name	Father's / Husband's Name	Caste Category ST/SC/OB C/GN	Gender	Religions	Holding No.	Aadhar No./ Voter Card	Photo
1	VI	Slum Area	NAZIR SK	SK MD	General	Male	Muslim	80/A	939021923843	
2	VI	Slum Area	ANARUL HOSSAIN	MD SAJJUL HOSSAIN	General	Male	Muslim	12/18	393668579307	
3	VI	Slum Area	NAJRUL ISLAM	LT NEJU	General	Male	Hindu	21/27	979885132345	
4	VI	Slum Area	NARGISH BEGAM BIBI	ABDUL RAHAMAN	OBC	Female	Muslim	79/79	684584584775	
5	VI	Slum Area	RAMJAN SEKH	CHARU SEKH	General	Male	Muslim	13/19	344867416987	
6	VI	Slum Area	SABIR SEKH	MANTU SEKH	General	Male	Muslim		838094388745	
7	VI	Slum Area	TETLU	KASEM	General	Male	Muslim	82/84	617292440983	
8	VI	Slum Area	NABIR SK	LT AKBAR ALI	General	Male	Hindu		842304290972	
9	VI	Slum Area	MAHIDUR RAHAMAN	RAKIB	General	Male	Muslim	18/24	456330234136	
10	VI	Slum Area	MD NISHU	MOGLA	General	Male	Muslim	15/21	545816092569	
11	VI	Slum Area	MOSARAF HOSSAIN	LT AJAM ALI	General	Male	Muslim	114/108	247964044692	
12	VI	Slum Area	MUNNA SK	TAHER SK	General	Male	Muslim	22/28	503738678249	
13	VI	Slum Area	BACHCHU SEKH	MD HANIF	General	Male	Muslim	130/563	652563735787	
14	VI	Slum Area	BHADRU SEKH	SUKU SEKH	General	Male	Muslim	14/14/N	585790591384	

15	VI	Slum Area	FAJLU RAHAMAN	LT VADU SK	General	Male	Muslim	104/105N	743073927528
16	VI	Slum Area	ISANUR BIBI	LT MD MOFI	General	Female	Muslim	34/39	961975475596
17	VI	Slum Area	ALEM ALI	RIYAJUDDIN	General	Male	Muslim		797067599570
18	VI	Slum Area	AMIN ANSARI	LT ABDUL KAIYAUM ANSARI	General	Male	Muslim	27/32	990636646175
19	VI	Slum Area	MAJIR HOSSAIN	JAHAR SK	General	Male	Muslim		696665748371
20	VI	Slum Area	TINKU	LT GOLAM	General	Male	Hindu	57/60	602512172896
21	VI	Slum Area	AMAMUL ISLAM	LT ABDUL LATIF	General	Male	Muslim	104/106	450177651434
22	VI	Slum Area	ANSARI BEWA	LT SAMAD SK	General	Female	Muslim	54/630-3	258348430059
23	VI	Slum Area	FIROJ SK	JAMAL SK	General	Male	Muslim	83/522/1	348593923945
24	VI	Slum Area	INSHAN SK	ISMAIL SK	General	Male	Muslim	126/237/N	488730241540
25	VI	Slum Area	kamal sk	JAMAL SEKH	General	Male	Muslim	62/630/8	922402144007
26	VI	Slum Area	KHALEK	MAKBUL	General	Male	Muslim	182/185	266748205749
27	VI	Slum Area	MAMATA BEWA	AFJAL SEKH	General	Female	Hindu	53/163	381825514105
28	VI	Slum Area	MANGLU SK	AAJAN SK	General	Male	Muslim	111/550	681989281976
29	VI	Slum Area	MOHAMMAD MORTEJA KHAN	HAMED KHAN	General	Male	Muslim	40/641	507431987528
30	VI	Slum Area	NABI SK	SERAJ SK	General	Male	Muslim	65/644/N	338429385029
31	VI	Slum Area	NABIUL MOMIN	MOSTAKIM MOMIN	General	Male	Muslim	27/138	870929627547
32	VI	Slum Area	ROSNARA BEWA	LT SADIK	General	Female	Muslim	125/128	238959497487
33	VI	Slum Area	MD CHAND SABJI	SABDUL	General	Male	Hindu	94/202	853685126999

34	VI	Slum Area	SAHID SEKH	MOHAR	General	Male	Muslim	18/645-6	569617209922	
35	VI	Slum Area	SAMSA BIBI	SOBRATI SK	General	Male	Muslim		380403008882	
36	VI	Slum Area	AJAD SK	MAHAR	General	Male	Muslim	27/644/N	931663043497	
37	VI	Non Slum Area	GOUTAM PAUL	JITEN PAUL	General	Male	Hindu		724629120732	
38	VI	Non Slum Area	RUP KUMAR PAUL	RAGHUNATH PAUL	General	Male	Hindu	22/277	993826759153	
39	VI	Non Slum Area	NABA KR DAS	BANAL CH DAS	General	Male	Hindu	17/584/2	772758046028	
40	VI	Non Slum Area	PRAFULLA DAS	LT BHOLA DAS	SC	Male	Hindu	38/606	658809461598	
41	VI	Non Slum Area	RAJANI CHOUDHURI	LT PUSHU LAL CHOUDHURI	SC	Female	Hindu	26/593	648207480554	
42	VI	Slum Area	PODDAR MIRA	SUDEN	General	Male	Muslim	21/620/23	873500488913	
43	VI	Slum Area	BISHNU MANDAL	PULU MANDAL	General	Male	Hindu	8/620-11	804075529861	
44	VI	Slum Area	SALEHA BIBI	SHIS MOHAMMAD	General	Female	Muslim	511/A	644687853630	
45	VI	Slum Area	NAIM SK	LT KHALIL SK	General	Male	Muslim	40/44	394016796248	

  
 Chairman  
 OldMalda Municipality

**OLD MALDA MUNICIPALITY**  
**PMAY (HFA-2022)**  
**BENEFICIARY LIST OF WARD NO- 7**  
**FOR THE YEAR- 2018-19**

Sl No.	Ward No.	Slum/Non Slum	Beneficiary Name	Father's / Husband's Name	Caste Category ST/SC/O BC/GN	Gender	Religions	Holding No.	Aadhar No./ Voter Card	Photo
1	7	Slum Area	BIMAN HALDER	LATE AMULYA HALDER	General	Male	Hindu	252/64	916343554053	
2	7	Slum Area	KALACHAND HALDER	LATE SASTI HALDER	SC	Male	Hindu		538851910342	
3	7	Slum Area	PRABHAS RAKSHIT	LATE HARIPADA RAKSHIT	General	Male	Hindu	283/N	427999296941	
4	7	Slum Area	NILIMA KUNDU	LATE PHANINDRA NATH KUNDU	General	Female	Hindu	245/378/N	265508234619	
5	7	Slum Area	BIJOY MANDAL	LATE DHARANI MANDAL	SC	Male	Hindu	124/371	501977180660	
6	7	Slum Area	SUDHAN MANDAL	LATE NAGENDRA MANDAL	SC	Male	Hindu	28/222/A	269850381230	
7	7	Slum Area	TAPAN DUTTA	LATE SATISH DUTTA	General	Male	Hindu	177/367	846341242794	
8	7	Slum Area	BADAL HALDAR	LATE HEMKANTA HALDAR	General	Male	Hindu	238/540/A	273944398267	
9	7	Slum Area	BASUDEB CHANDRA PAL	LATE BALAI CH PAL	General	Male	Hindu	443/410	410341988684	
10	7	Slum Area	KARMMAFAL PAL	LATE NEMAI PAL	OBC	Male	Hindu	36/463	229797715671	
11	7	Slum Area	ALOKA KARMAKAR	MANORANJAN KARMAKAR	General	Female	Hindu	198/N	604882268678	
12	7	Slum Area	RAJBNADINI HALDER	LATE DUSHASAN HALDER	General	Male	Hindu	189/387	266786032666	

13	7	Slum Area	PARITOSH HALDER	LATE BROJEN HALDER	General	Male	Hindu	115/433	462839982513
14	7	Slum Area	AMITA HALDER	LATE RAMPADA HALDER	General	Female	Hindu	75/328	955650672923
15	7	Slum Area	ANIL PAUL	KHOKA PAUL	General	Male	Hindu	42/524	521145583639
16	7	Slum Area	BABASH PAL	LATE BHAKTA CHARAN PAL	General	Male	Hindu	23/533	231572631607
17	7	Slum Area	ASHIM KR PAUL	LATE ADHIR KR PAUL	General	Male	Hindu		532744720765
18	7	Slum Area	TARUN PANDEY	LATE NAREN PANDEY	General	Male	Hindu	109/N	521743816189
19	7	Slum Area	PHANI PAL	LATE TARAPADA PAL	General	Male	Hindu	243/544	460158700970
20	7	Slum Area	HIRENDRA NATH SHIL	LATE NARENDRA NATH SHIL	General	Male	Hindu	374/154	535657279979
21	7	Slum Area	SABITA MAJUMDAR	LATE DULAL CH MAJUMDAR	General	Female	Hindu	101/126	725584016921
22	7	Slum Area	RATAN KUMAR PAL	RAMCHANDRA PAL	General	Male	Hindu	209/183	381255031493
23	7	Slum Area	NITYANANDA PAUL	LATE ANIL PAL	General	Male	Hindu	47/458	724843544679
24	7	Slum Area	NIRANJAN PAUL	LATE GOUR CHANDRA PAUL	General	Male	Hindu	56/345	836615093886
25	7	Slum Area	DHIREN PAUL	LATE SUREN PAUL	General	Male	Hindu	12/221	821981406023
26	7	Slum Area	JHALU MANDAL	LATE JYOTISH MONDAL	SC	Male	Hindu	165/553	437431808655
27	7	Slum Area	NARENDRA NATH PAL	PANCHANAN PAL	General	Male	Hindu	143/420	
28	7	Slum Area	MALATI HALDAR	LATE KARTICK HALDAR	SC	Female	Hindu	188/388	400164571345
29	7	Slum Area	BIKASH SARKAR	LATE SHYMA SARKAR	SC	Male	Hindu	222/54	537481645972
30	7	Slum Area	NIRMAL DAS	LATE KHAGENDRA NATH DAS	General	Male	Hindu	29	426573825835

31	7	Slum Area	BINAPANI MONDAL	LATE FONU MONDAL	SC	Female	Hindu	144/452	734343346984	
32	7	Slum Area	BUDDHESHWAR PAL	LATE ADHAR PAL	General	Male	Hindu	11/188	448951100431	
33	7	Slum Area	RATAN PAUL	NARENDRA NATH PAUL	General	Male	Hindu	215/496	990071430695	
34	7	Slum Area	RATAN MANDAL	LATE NAGENDRA MANDAL	General	Male	Hindu	437/222	309348164844	
35	7	Slum Area	NIYATI PODDAR	LATE ADHIR PODDAR	General	Female	Hindu	432	281406727098	
36	7	Slum Area	GAYETRI SARKAR	LT. BIRENDRANATH SARKAR	General	Female	Hindu		595289353628	
37	7	Slum Area	SEPHALI PANDE	LATE MANORANJAN PANDE	General	Female	Hindu	24	862007623231	
38	7	Slum Area	BINAPANI HALDER	LATE DRONACHARYA HALDER	SC	Female	Hindu	122/378	926259030911	
39	7	Slum Area	SHIBNARAYAN CHAKRABORTY	LATE HARENDRA CHAKRABORTY	General	Male	Hindu	192/13	331978895089	
40	7	Slum Area	MADORANJAN DAS	LATE KRISHNA BALLABH DAS	General	Male	Hindu	111/461	800349342885	

  
Chairman  
Old Malda Municipality



# OLD MALDA MUNICIPALITY

PMAY (HFA-2022)

BENEFICIARY LIST OF WARD NO- 8

FOR THE YEAR- 2018-19

Sl No.	Ward No.	Slum/Non Slum	Beneficiary Name	Father's / Husband's Name	Caste Category ST/SC/O BC/GN	Gender	Religions	Holding No.	Aadhar No./ Voter Card	Photo
1	VIII	Slum Area	ADARI MONDAL	LT RANJAN MONDAL	SC	Female	Hindu	57/536	887223379571	
2	VIII	Slum Area	ARATI RANI KUNDU	BADYA NATH KUNDU	General	Female	Hindu	365/722	680494918200	
3	VIII	Slum Area	BELA DAS	LT CHANDAN DAS	General	Female	Hindu	242/811	246350392391	
4	VIII	Slum Area	BHARATI HALDER	BABLU HALDER	SC	Female	Hindu		638349659956	
5	VIII	Slum Area	CHAMPA MAITRA	CHANDAN MAITRA	General	Female	Others		957318387981	
6	VIII	Slum Area	GOUR SARKAR	LT MANINDRA SARKAR	General	Male	Hindu		642590138630	
7	VIII	Slum Area	HARIPADA HALDER	CHITTA HALDER	SC	Male	Hindu	437/OCC	392889511967	
8	VIII	Slum Area	JAGADISH HALDER	LT SANTOSH HALDER	SC	Male	Hindu	311/796	494160351739	
9	VIII	Slum Area	MALATI HALDER	LT FATIK HALDER	SC	Female	Hindu	35/442	565204451288	
10	VIII	Slum Area	NIRENDRA NATH MONDAL	RAM CHANDRA MONDAL	General	Male	Hindu		534758907685	
11	VIII	Slum Area	ARCHANA MONDAL	GANESH MONDAL	General	Female	Hindu	249	395500182212	
12	VIII	Slum Area	RAGHUNATH DAS	BAIKUNTHA BIHARI DAS	SC	Male	Hindu		789993673346	
13	VIII	Slum Area	RAM BABU MONDAL	LT SUREN MONDAL	SC	Male	Hindu	268/N	847568369751	
14	VIII	Slum Area	RAMANI DAS	LT SHARAT DAS	SC	Male	Hindu	170/356	836770773608	

15	VIII	Slum Area	REKHA SAHA	LT SHISHIR SAHA	General	Female	Hindu	125/314	915364661108
16	VIII	Slum Area	UTTAM KUNDU	HIMADRI KUNDU	General	Male	Hindu	160/364/A	648640351675
17	VIII	Slum Area	SUMIT MONDAL	BHABANI MONDAL	SC	Male	Hindu	22/N	783701121398
18	VIII	Slum Area	KHAIRUN BIBI	IDU SEKH	General	Female	Muslim	40/815	202436435172
19	VIII	Slum Area	TANAY SETH	LT DHIRENDRA NATH SETH	General	Male	Hindu	44/N	577996703829
20	VIII	Slum Area	SANAT MALAKAR	LT SAHADEB MALAKAR	General	Male	Hindu	151/532	912552672701
21	VIII	Slum Area	ANANDA MAJUMDER	LT GOKUL MAJUMDER	General	Male	Hindu	279/389	295178119078
22	VIII	Slum Area	MUKTI HALDER	LT BHUDEB HALDER	SC	Female	Hindu	124/340	695909370489
23	VIII	Slum Area	DHIRENDRA NATH HALDER	LT HARENDRA NATH HALDER	SC	Male	Hindu	42/775	856953392591
24	VIII	Slum Area	ALPANA DAS	PRABIR DAS	General	Female	Hindu	259/463	617527177583
25	VIII	Slum Area	NABA KUMAR HALDER	BAIDYANATH HALDER	SC	Male	Hindu		281914847465
26	VIII	Slum Area	MINTU CHAKRABORTY	LT MADAN GOPAL CHAKRABORTY	General	Male	Hindu	55/539	559224579767
27	VIII	Non Slum Area	REBA HALDER	NILKAMAL HALDER	SC	Female	Hindu	52/765	265113967755
28	VIII	Slum Area	JOYDEB HALDER	SANTOSH HALDER	SC	Male	Hindu	51/768	916605870816
29	VIII	Slum Area	NIMAI GOSWAMI	LT SUDDHIR GOSWAMI	General	Male	Hindu	826/A	309827668679
30	VIII	Slum Area	TAIYAB SEKH	KANNU SEKH	General	Male	Muslim	11/40/A	574052891915
31	VIII	Slum Area	SWAGATAM SARKAR	LT SITARAM SARKAR	SC	Male	Hindu	213/332	254718757239
32	VIII	Slum Area	SATYEN MAHANTA	KSHITISH MAHANTA	General	Male	Hindu	240/783	210568430986
33	VIII	Slum Area	SUJIT MALAKAR	JOY GOPAL MALAKAR	General	Male	Hindu		496906049568
34	VIII	Non Slum Area	SHILA SARKAR	SUMAN SARKAR	General	Female	Hindu	262/184	629413758969

35	VIII	Slum Area	LAXMI DEBI (KESHARI)	FAGULAL KESHARI	General	Female	Hindu	214/191	981349768614	
36	VIII	Slum Area	JHANTU BISWAS	KSHUDIRAM BISWAS	SC	Male	Hindu	36/441	798545236437	
37	VIII	Slum Area	TAPASI DAS (MONDAL)	RAM BABU MONDAL	SC	Female	Hindu	268/N	246287534404	
38	VIII	Slum Area	NITAI HALDER	LT KRISHNA CHANDRA HALDER	SC	Male	Hindu	304/371	808706936470	
39	VIII	Non Slum Area	BADAL HALDER	LT LAKSHMAN HALDER	SC	Male	Hindu	206/421	677029374061	
40	VIII	Slum Area	NITAI ROY	LT KHAGENDRA NATH ROY	General	Male	Hindu	301/290	752123826583	
41	VIII	Slum Area	RABI HALDER	NIBARAN HALDER	SC	Male	Hindu		740202987986	
42	VIII	Slum Area	BIBEK MONDAL	GIRISH MONDAL	SC	Male	Hindu		984544214248	
43	VIII	Slum Area	LAKHAN HALDER	LT HIREN HALDER	General	Male	Others	176/419	561480241585	

  
Chairman  
OldMalda Municipality

# OLD MALDA MUNICIPALITY

PMAY (HFA-2022)

BENEFICIARY LIST OF WARD NO- 9

FOR THE YEAR- 2018-19

Sl No.	Ward No.	Slum/Non Slum	Beneficiary Name	Father's / Husband's Name	Caste Category ST/SC/O BC/GN	Gender	Religions	Holding No.	Aadhar No./ Voter Card	Photo
1	9	Slum Area	SANDAR DAS	BIPIA DAS	General	Male	Hindu	491/471	492274349053	
2	9	Slum Area	TRILOKI THAKUR	LT. SHIBNATH THAKUR	General	Male	Hindu	508/476	789946465582	
3	9	Slum Area	MILAN DAS	AMAL DAS	SC	Male	Hindu	412/N	491076321144	
4	9	Slum Area	DINESH DAS	ABINASH DAS	General	Male	Hindu	592/576	387207661006	
5	9	Slum Area	RUBI MONDAL(PAL)	RAM MONDAL	General	Female	Hindu	592/576	922632096810	
6	9	Slum Area	RITA SASKAR	SUKUMAR SARKAR	General	Female	Hindu	582/559	502403548653	
7	9	Slum Area	PRABHAT SARKAR	SUBAL SARKAR	SC	Male	Hindu	316/318	588033963450	
8	9	Slum Area	DILIP KUNDU	KALIPADA KUNDU	General	Male	Hindu	380/368	591802124347	
9	9	Slum Area	ANITA KUNDU	SWAPAN KUNDU	General	Female	Hindu		849104981813	
10	9	Slum Area	GITA DUTTA	LATE NARESH DUTTA	General	Female	Hindu	392/380	478248634804	
11	9	Slum Area	SHIBNARAYAN PAL	MATILAL PAL	General	Male	Hindu	399/387	848953822475	
12	9	Slum Area	SWAPAN PAL	LATE DEBEN PAL	General	Male	Hindu	426/409	202961191472	
13	9	Slum Area	SADANANDA DEBNATH	LT. NILKANTA DEBNATH	General	Male	Hindu	109/853	692950674592	

14	9	Slum Area	HARIDAS HALDAR	NIMAI CH. HALDAR	General	Male	Hindu	383/367	891967966232
15	9	Slum Area	ANITA SAHA	LT. JOGESH SAHA	General	Female	Hindu	102/838	398181594535
16	9	Slum Area	PROLOY DAS	LT. ANATHBANDHU DAS	General	Male	Hindu	98/142	927743822903
17	9	Slum Area	ASHOK SAHA	LATE TARAPADA SAHA	General	Male	Hindu	245/1136	664038481268
18	9	Slum Area	MAHESH GHOSH	LATE CHAMSU GHOSH	General	Male	Hindu	477332681182	477332681182
19	9	Slum Area	SHANTI HALDAR	LT. DURJEN HALDAR	General	Female	Hindu	661/886	550755049043
20	9	Slum Area	MAHARANI ROY	LT. BASUDEB ROY	General	Female	Hindu	95/845	303374858178
21	9	Slum Area	MINADEV I SAHA	SHARIDHAR SAHA	General	Female	Hindu	151/1014	613135974480
22	9	Slum Area	AJIT ROY	RAJARAM ROY	General	Male	Hindu	893148140060	893148140060
23	9	Non Slum Area	UTTAM DUTTA	ANANDA DUTTA	General	Male	Hindu	100/841	668573653701
24	9	Slum Area	SUBODH KARMAKAR	LT. INDRA NATH KARMAKAR	General	Male	Hindu	1181 (OCC)	580927004124
25	9	Slum Area	JHUTHIKA KARMAKAR	LT. INDRANATH KARMAKAR	General	Female	Hindu	7/1188	900560253399
26	9	Slum Area	KHAGEN KARMAKAR	LT. SUDHIR KARMAKAR	General	Male	Hindu	265/1195	471870538159
27	9	Slum Area	BHAGABATI KARMAKAR	LT. ANADI KARMAKAR	OBC	Male	Hindu	234/1147	467264562651
28	9	Slum Area	LAKSHMAN MONDAL	LT. NIMAI MANDAL	General	Male	Hindu	125/1156	859023889561
29	9	Slum Area	RAM MANDAL	LATE SATISH MANDAL	SC	Male	Hindu	200/1083	911279886981
30	9	Slum Area	SUBHASH MANDAL	LATE PULIN MANDAL	SC	Male	Hindu	17/640/4	672412461615
31	9	Slum Area	MRINALKANTI GHOSH	LATE JOYGOVINDA GHOSH	General	Male	Hindu	65/680	473546876401
32	9	Slum Area	NAMAI MANDAL	LATE KANTA MANDAL	SC	Male	Hindu	708	956719107739











33	9	Slum Area	SHISHIR KUNDU	SUBIR CH. KUNDU	General	Male	Hindu	561/491	946005902317	
34	9	Slum Area	ASISH SINGHA	LATE PAVAN SINGHA	General	Male	Hindu	954/711	750621476716	
35	9	Non Slum Area	SUNIL KARMAKAR	SANKAR KARMAKAR	General	Male	Hindu		710165644888	
36	9	Slum Area	ANITA SARKAR	LATE BINOY KR. SARKAR	SC	Female	Hindu	36/768	997909828907	
37	9	Slum Area	JABAHAR SINGH	LATE HARI PRASAD SINGH	General	Male	Hindu	385/373	997192604052	
38	9	Non Slum Area	SRIPATI SAHA	LATE GAJEN SAHA	General	Male	Hindu		559682110187	
39	9	Slum Area	CHOTAN MANDAL	LATE DHIRENDRA MANDAL	SC	Male	Hindu	590	801340335633	
40	9	Non Slum Area	NILAM SAHA	LACHMI SAHA	General	Female	Hindu	93/865/3	551581823115	
41	9	Slum Area	SHIBSHARAN MAHATO	LATE RAMSHARAN MAHATO	General	Male	Hindu	16/662	389664588129	
42	9	Slum Area	MANIRANI GHOSH	LT. BHUPENDRA NATH GHOSH	OBC	Female	Hindu	1/1187	353389164467	
43	9	Non Slum Area	PAPI GHOSH	LT. ASHOK GHOSH	General	Female	Hindu	185/612	629393344993	
44	9	Slum Area	ANUP SAHA	KSHITISH SAHA	General	Male	Hindu	116/600	336809626173	
45	9	Slum Area	PIU DAS	ASHOK DAS	General	Female	Hindu	122/585	900175197978	
46	9	Non Slum Area	SONALI DAS	PULAK DAS	General	Female	Hindu	12/1187	306644961157	
47	9	Non Slum Area	SISIR GHOSH	LT. UMES GHOSH	General	Male	Hindu	145/N	706994087041	
48	9	Slum Area	SWAPAN DAS	LT. ANIL DAS	General	Male	Hindu	201/122	314194764009	

# OLD MALDA MUNICIPALITY

PMAY (HFA-2022)

BENEFICIARY LIST OF WARD NO- 10  
FOR THE YEAR- 2018-19

Sl No.	Ward No.	Slum/Non Slum	Beneficiary Name	Father's / Husband's Name	Caste Category ST/SC/OBC/GN	Gender	Religions	Holding No.	Aadhar No./ Voter Card	Photo
1	10	Non Slum Area	DALI SAHA	BIMAN SAHA	General	Female	Hindu	225		
2	10	Slum Area	HELU SEKH	LT DOSTMAHAMMAD	General	Male	Muslim	228	451109661486	
3	10	Slum Area	SAMIN BISWAS	ABDUL MANNAN BASWAS	General	Male	Muslim	243	892217653527	
4	10	Slum Area	BIR BAHADUR PRASAD	SRI KRISHNA PRASAD KESHARI	General	Male	Hindu	114/110	236523030385	
5	10	Slum Area	NURJHAN BEWA	LATE KUDDUSH SEKH	General	Female	Muslim	299\300\B	356088038832	
6	10	Slum Area	MD SAFIRUDDIN SK	LT BYOUNIS SK	General	Male	Muslim	363/386	530622751338	
7	10	Slum Area	abdul barik	late warish mandal	General	Male	Hindu	369337		
8	10	Slum Area	PINTU SK	ABUL	General	Male	Muslim	13/458/37	998924579615	
9	10	Slum Area	SAMU SK	LT RAFIKUL SK	General	Male	Muslim	106/N/1	989949716615	
10	10	Slum Area	LUKMAN SK	LT SAHIBAJAN	General	Male	Muslim	65/409	569408398070	
11	10	Slum Area	BABLU SK	LT GHPUSTU SK	General	Male	Muslim	83N1	585761485437	

12	10	Slum Area	ROSY KHATUN	SAIDUL SK	General	Male	Muslim	391	967343926971	
13	10	Slum Area	MANU SK	LT SAKAR SK	General	Male	Muslim	33/N/1	666318732134	
14	10	Slum Area	SAUDUL SK	LT UMID SK	General	Male	Muslim	45/391	825043539953	
15	10	Non Slum Area	NURSHED SK	AZIZ SK	General	Male	Muslim	338	809779939551	
16	10	Slum Area	RAJU SEKH	NURUL	General	Male	Muslim	132	906614600121	
17	10	Slum Area	AFSAR SK	KALIMUDDIN SK	General	Male	Muslim	349/A	741294863378	
18	10	Slum Area	WARISH SKH	LT PAGHU	General	Male	Muslim	24/327	415560068743	
19	10	Slum Area	FATAMA BIBI	LATE MALIK	General	Female	Muslim	338\310	722184916478	
20	10	Slum Area	MOKIM SK	LOKMAN SK	General	Male	Muslim	1687/5	242605833627	
21	10	Slum Area	HASNAT HOSSAN	LT TAHIR HOSAN	General	Male	Muslim	284/439/N	422822749689	
22	10	Slum Area	REAJA BEWA	FARUK SK	General	Female	Muslim	371339	430170271186	
23	10	Slum Area	HAKIM SKH	LT AGNU SEKH	General	Male	Muslim	347	391773717905	
24	10	Slum Area	KAIFUL SK		General	Male	Muslim	312/N/1		
25	10	Slum Area	AKHIR SK	LT HAMID	General	Male	Muslim	39/385	976598699413	
26	10	Slum Area	FARAT SK	ANSUR SK	General	Male	Muslim	26\N1	272510123800	
27	10	Slum Area	BAHASI SEKH	BISH	General	Male	Muslim	303\300	965953662058	
28	10	Slum Area	HARU PARAMANIK	LATE BHUBAN PARA MANIK	General	Male	Hindu	105\89		



# OLD MALDA MUNICIPALITY

PMAY (HFA-2022)

BENEFICIARY LIST OF WARD NO- 11

FOR THE YEAR- 2018-19

Sl No.	Ward No.	Slum/Non Slum	Beneficiary Name	Father's / Husband's Name	Caste Category ST/SC/O BC/GN	Gender	Religions	Holding No.	Aadhar No./ Voter Card	Photo
1	XI	Slum Area	ARUNA SAHA	LT PANCHANANAN SAHA	General	Female	Hindu	67/553	986335004092	
2	XI	Non Slum Area	ALOK KR GHOSH	SUDHIR CHANDRA GHOSH	General	Male	Hindu	1719	617036355874	
3	XI	Slum Area	BALARAM DAS	GADHADHAR DAS	General	Male	Hindu	407/450	495921436815	
4	XI	Non Slum Area	BASUDEB GHOSH	NARAYAN GHOSH	General	Male	Hindu	134/144	281148735347	
5	XI	Non Slum Area	BAIDYANATH GHOSH	GANESH GHOSH	General	Male	Hindu	352/303	773425333329	
6	XI	Non Slum Area	BUDDHESHAH DAS	LAKHAI DAS	General	Male	Hindu	55/64	608199371797	
7	XI	Slum Area	BHAIRAB DATTA MANDAL	SHUSEN CH MANDAL	General	Male	Hindu	328/281	231195448967	
8	XI	Slum Area	CHABIRANI DAS	NIKHIL KR DAS	General	Male	Hindu		891507757997	
9	XI	Slum Area	DIRENDRRA GHOSH	MURARI GHOSH	General	Male	Hindu	48	778391461526	
10	XI	Slum Area	DHANANJOY KARMAKAR	KANAI KARMAKAR	General	Male	Hindu	436/438	522343870718	
11	XI	Slum Area	DIPAK GHOSH	GAUR CHANDRA GHOSH	General	Male	Hindu	122/135	250520800080	
12	XI	Slum Area	DULAL PAHARIA	RUPA PAHARIA	General	Male	Hindu	483	293242527050	
13	XI	Non Slum Area	KALACHAND GHOSH	JAGANNATH GHOSH	General	Male	Hindu	380/419/A	956970999530	

  
Chairman  
OldMalda Municipality

14	XI	Slum Area	KRISHANA MONDAL	SHANKAR MONDAL	General	Male	Hindu	304/263	824229011098
15	XI	Non Slum Area	MILAN SING	DHIREN SING	General	Male	Hindu	198/128	347585295974
16	XI	Non Slum Area	NABARATNA KARMAKAR	SUBOL KARMAKAR	General	Male	Hindu	475/486	660129951223
17	XI	Non Slum Area	NARATTAM GHOSH	AMAR GHOSH	General	Male	Hindu	283/230	310832947340
18	XI	Slum Area	NEPAL GHOSH	FANI GHOSH	General	Male	Hindu	338/290	985632234488
19	XI	Slum Area	PALAN GHOSH	NARAYANN GHOSH	General	Male	Hindu	143/155	607107592481
20	XI	Slum Area	PARESH KARMAKAR	LAXMAN KARMAKAR	General	Male	Hindu	458/473	828290610262
21	XI	Non Slum Area	REKHA GHOSH	AJIT GHOSH	General	Female	Hindu	148/151	205897053001
22	XI	Slum Area	RANJIT GHOSH	JHAUNATH GHOSH	General	Male	Hindu	153/N	519705809558
23	XI	Slum Area	RAGHUNATH SARKAR	SUDHIR SARKAR	General	Male	Hindu	268	938366559668
24	XI	Slum Area	SADHAN GHOSH	BINAI GHOSH	General	Male	Hindu	135/408	332973514075
25	XI	Non Slum Area	SAMIRA GHOSH	SURYA GHOSH	General	Male	Hindu	191/128/1	450370030919
26	XI	Non Slum Area	SANDHAYA MAHARA	RAJESH MAHARA	General	Female	Hindu		507723039518
27	XI	Non Slum Area	SHISHIR SARKAR	NANI SARKAR	General	Male	Hindu	271/214	413228644053
28	XI	Non Slum Area	SHYMAL TULUKDAR	DHIREN TULUKDAR	General	Male	Hindu	385	282897165336
29	XI	Non Slum Area	SUDHAR SHAN RABIDAS	DULAL RABIDAS	General	Male	Hindu	237/249	254433639834
30	XI	Slum Area	SAMIR BASAK	NILMANI BASAK	General	Male	Hindu	111/118	258345485664
31	XI	Non Slum Area	SHANKAR KARTMAKAR	SHANTI KARMAKAR	General	Male	Hindu	291/235	233263565886
32	XI	Slum Area	SWADESH GHOSH	BADAL GHOSH	General	Male	Hindu	18/1314/J	470195501646

33	XI	Slum Area	SHYAMAL PAL	GOUR CHANDRA PAL	General	Male	Hindu	420/434	622309020347
34	XI	Slum Area	SASHANKA GHOSH	JYOTISH GHOSH	General	Male	Hindu	467/480/3	793305773512
35	XI	Slum Area	TINU KANSHARI	JALIM KANSHARI	General	Male	Hindu	1597/1	692793749459
36	XI	Slum Area	TAPAN ROY	MOHINI MOHAN ROY	General	Male	Hindu	187/128/6	205782268228
37	XI	Slum Area	SUDHAMAY GHOSH	NITAI GHOSH	General	Male	Hindu	06/22	453200341539
38	XI	Non Slum Area	BATARAM SARKAR	TARAPADA SARKAR	General	Male	Hindu	179/N	749209397666
39	XI	Non Slum Area	MOYNA GHOSH	BIKASH GHOSH	General	Female	Hindu	236/N	341924147927
40	XI	Slum Area	UTTAM PAL	KALIPADA PAL	General	Male	Hindu	163/170	987243117350
41	XI	Non Slum Area	SADHAN CHANDRA GHOSH	NITAI GHOSH	General	Male	Hindu	204/N	581955854472
42	XI	Slum Area	AJIT GHOSH	SHUDANSU GHOSH	General	Male	Christian	398/458	966341969010


  
 Chairman
   
 Old Malda Municipality

# OLD MALDA MUNICIPALITY

PMAY (HFA-2022)

BENEFICIARY LIST OF WARD NO- 12

FOR THE YEAR- 2018-19

Sl No.	Ward No.	Slum/Non Slum	Beneficiary Name	Father's / Husband's Name	Caste Category ST/SC/O BC/GN	Gender	Religions	Holding No.	Aadhar No./ Voter Card	Photo
1	XII	Slum Area	BIKHIL CHANDRA MANDA	SHYAMAL MANDAL	SC	Male	Hindu	30/461	560123490673	
2	XII	Slum Area	KIRAN DAS DUTTA	RATAN DUTTA	General	Male	Hindu	66/778	717080239977	
3	XII	Slum Area	SWAPANA MANI KUNDU	NIRMAL MANI	General	Female	Hindu	49/469/A	847611297820	
4	XII	Slum Area	DIPAK PAUL	LATE MADHAB PAUL	OBC	Male	Hindu	481	805149554998	
5	XII	Slum Area	NANDARANI HALDAR	LATE DHANU HALDAR	SC	Female	Hindu	9/448	746843344485	
6	XII	Slum Area	SANJIB KUMAR SAHA	SHRIPATI SAHA	General	Male	Hindu	2/83	795189498036	
7	XII	Slum Area	NETAI GHOSH	KESHAB GHOSH	General	Male	Hindu	376/551	408631408128	
8	XII	Slum Area	BABLI CHOWDHURY	LATE RAMLIKHAN CHOWDHURY	SC	Male	Hindu	371/546	761431843051	
9	XII	Slum Area	JHABU KARMAKAR	LATE BHAKTA KARMAKAR	General	Male	Hindu	01/84	688823941832	
10	XII	Slum Area	SANJIB DAS	LAKSMAN DAS	General	Male	Hindu	3637/543	567330503379	
11	XII	Slum Area	MAMATA HALDAR RAY	SHUBANI HALDAR	SC	Male	Hindu	392/NEW	577543242981	
12	XII	Slum Area	HEMENDRA MONDAL	NAGENDRA MANDAL	General	Male	Hindu	27/762	582564694692	

13	XII	Slum Area	RAMESH MANDAL	LATE KHIROD MONDAL	SC	Male	Hindu		536399295905
14	XII	Slum Area	NAYAN GHOSH	UPENDRANATH GHOSH	General	Male	Hindu	473	676179528846
15	XII	Slum Area	DALI GHOSH	LT SUKUMAR GHOSH	General	Female	Hindu		914344666426
16	XII	Slum Area	CHITTARANJAN SHIL	LATE RAMCHAMNDRA SHIL	General	Male	Hindu	506/A	213808917636
17	XII	Slum Area	ASHOKE MONDAL	LATE BHOLANATH MONDAL	SC	Male	Hindu	358/536	567433290446
18	XII	Slum Area	JAYDEB GHOSH	SUKUMAR GHOSH	General	Male	Hindu	362/539	319245122569
19	XII	Slum Area	BISHWESHWAR RAY	BINWESHWAR RAY	General	Male	Hindu	534	987859050551
20	XII	Slum Area	SUBRATA BISWAS	LATE PARESH BISWAS	General	Male	Hindu	102/515	731993824419
21	XII	Slum Area	BASHUMALI HALDAR	LT JHANTU HALDAR	SC	Female	Hindu	79/493	296896034967
22	XII	Slum Area	ASHOKE CHOWDHURY	LATE BISWANATH CHOWDHU	SC	Male	Hindu	240/648	328308032983
23	XII	Slum Area	RAM SAHA	LATE HAREKUMAR SAHA	General	Male	Hindu	169/604	356328687844
24	XII	Slum Area	PRASHANTA SAHA	JIBAN SAHA	General	Male	Hindu	645	646025166482
25	XII	Slum Area	CHHOTAN PAL	HARIPADA PAL	General	Male	Hindu	134/108	893510227672
26	XII	Slum Area	LAKSHMI SARKAR	TAPAN SARKAR	General	Female	Hindu	88/16	252402023243
27	XII	Slum Area	SANDHYA SARKAR	LATE KANGALU SARKAR	General	Female	Hindu	85/17	642811153299
28	XII	Slum Area	SUKUMAR MONDAL	LATE BIDHU MONDAL	SC	Male	Hindu	17/A	7138649666054
29	XII	Slum Area	SAFURA BIBI	BISHU SK	General	Female	Muslim	129	994887518177
30	XII	Slum Area	DILIP SAHA	GOURANGA SAHA	General	Male	Hindu	302/713	846964124988

31	XII	Slum Area	SAIFUL KHAN	BECHON KHAN	General	Male	Muslim	245549231784	
32	XII	Slum Area	NEJAM SEKH	LATE NABAB	General	Male	Muslim	207102823588	
33	XII	Slum Area	SHAMBHU DAS	BENIMADHAB DAS	General	Male	Hindu	400445719771	
34	XII	Slum Area	JOSNA SING	JANARDAN SINH	General	Female	Hindu	569653065126	
35	XII	Slum Area	SAMIR MONDAL	KSHITISH MONDAL	SC	Male	Hindu	233798801673	
36	XII	Slum Area	NIRMALA MONDAL	LATE JATHINE MONDAL	General	Female	Hindu	396873230450	
37	XII	Slum Area	MAHAMMAD TAFIK	ALAUDDIN	General	Male	Muslim	766337189711	
38	XII	Slum Area	TAJAMUL SK	LATE SULTAN SK	General	Male	Muslim	214482597898	
39	XII	Slum Area	NURUL ISLAM	MD ISMAIL	General	Male	Muslim	943695900189	
40	XII	Slum Area	NURJAHAN BEWA	LATE MATIYUR RAHAMAN	General	Female	Muslim	624822999297	
41	XII	Slum Area	INSAN SEKH	LATE ABU SEKH	OBC	Male	Muslim	238441961194	
42	XII	Slum Area	SANJIB HALDAR	BRISHNUPADA HALDAR	SC	Male	Hindu	650721115143	
43	XII	Slum Area	SWAPAN DAS	KUNIYA DAS	General	Male	Hindu	886459725118	
44	XII	Slum Area	RABI RAY	JAGADISH RAY	General	Male	Hindu	691118023283	

# OLD MALDA MUNICIPALITY




















PMAY (HFA-2022)

BENEFICIARY LIST OF WARD NO- 13




















FOR THE YEAR- 2018-19





Sl No.	Ward No.	Slum/Non Slum	Beneficiary Name	Father's / Husband's Name	Caste Category ST/SC/O BC/GN	Gender	Religions	Holding No.	Aadhar No./ Voter Card	Photo
1	13	Slum Area	SAMAR GHOSH	NITYAGHOSH	General	Male	Hindu	882		
2	13	Slum Area	DIPALI RAJAK	LT BABLU RAJAK	General	Female	Hindu	96/502	869622655689	
3	13	Slum Area	MITHUN HALDAR	JIBON HALDAR	General	Male	Hindu	114/803		
4	13	Slum Area	NIRENDRANATH SAHA	LATE DHIRENDRANATH SAHA	General	Male	Hindu	114/1104	224399658408	
5	13	Slum Area	MAHADAB PAL	SUBAL PAL	General	Male	Hindu	67/474	908373054186.00	
6	13	Slum Area	PHANI DAS	BAIDHAYANATH DAS	General	Male	Hindu	476	874903316644	
7	13	Slum Area	PANDAB DAS	DUKHU DAS	General	Male	Hindu	62/612	893320248774	
8	13	Slum Area	NIKHIL KUNDU	LATE GOUR KUNDU	General	Male	Hindu	144/1133	321348447967	
9	13	Slum Area	BASHUDEB GHOSH	RABI GHOSH	General	Male	Hindu	146/548		
10	13	Slum Area	MILAN DAS	SHARAIPATI DAS	General	Male	Hindu	190/589	810619945103	
11	13	Slum Area	HARADHAN DAS	BRAJABASI DAS	General	Male	Hindu	128/1116	609096423358.00	
12	13	Slum Area	AMAL GHOSH	DHALU GHOSH	General	Male	Hindu	130/537		
13	13	Slum Area	GOPAL GHOSH	BHARAT GHOSH	General	Male	Hindu	577/1121	449768010456.00	

  
Chairman  
OldMalda Municipality

14	13	Slum Area	PARESH GHOSH	MADHU SUDAN GHOSH	General	Male	Hindu	113/1103	931816086934	
15	13	Slum Area	KRISNA SARKAR	SUDHIR SARKAR	General	Male	Hindu	13/974/A		
16	13	Slum Area	MOTI DAS	MAHADEB DAS	General	Male	Hindu	131/1118/A	690426839358	
17	13	Slum Area	KALACHAND SHEEL	BAIDYANATH SHEEL	General	Male	Hindu	24/51	511505469060	
18	13	Slum Area	GOPAL KARMAKAR	LATE-SHASHADHAR KARMARAR	General	Male	Hindu	1190/A		
19	13	Non Slum Area	MANI HALDAR	BHABESH HALDAR	General	Male	Hindu	125/526	587350828330.00	
20	13	Slum Area	DAYAL KARMAKAR	GURUPADU KARMAKAR	General	Male	Christian	109/1553	883652914119	
21	13	Non Slum Area	NEPAL GHOSH	LT- CHITTALAL GHOSH	General	Male	Hindu	174/193	950436485319.00	
22	13	Slum Area	ADHIR GHOSH	LT SATISH GHOSH	General	Male	Hindu	118	440416744765	
23	13	Slum Area	AMITA KARMAKAR	LATE GOURANGA KARMAKAR	General	Female	Hindu	527/1076	493064061943	
24	13	Slum Area	ANANDA HALDER	LT SHRIBHIGU HALDER	SC	Male	Hindu	46/88	922501069275	
25	13	Slum Area	SABITA GHOSH	LT AJIT GHOSH	General	Female	Hindu	318/303	503131284521	
26	13	Slum Area	SHYAM CHANDRA GHOSH	LATE- BAIDYANATH GHOSH	General	Male	Hindu	291/283	354968235842	
27	13	Slum Area	RAJKUMAR KARMAKAR	LT RATHI KANTA KARMAKAR	General	Male	Hindu	304/293	938215300589.00	
28	13	Slum Area	TULTULI SAHA	LT RAM SAHA	General	Female	Hindu	302/289	481137690709	
29	13	Slum Area	MAHADEB SARKAR	LATE KOTHIRAM SARKAR	General	Male	Hindu	257	633014673478	
30	13	Slum Area	TEJEN KARMAKAR	LT-FAKIR KARMAKAR	General	Male	Jainism	277/268	911131571857	
31	13	Slum Area	SUBOL KARMAKAR	TITUL KARMAKAR	General	Male	Sikh	349	462828819972.00	
32	13	Slum Area	SANJANA GHOSH	LT TAPAN GHOSH	General	Female	Hindu	538/1087	211365977888	



33	13	Slum Area	SAMAR DEY	LT BASUTOSH DEY	General	Male	Hindu	409	871306627119	
34	13	Slum Area	SUSHIL DAS	LT- GOPAL DAS	SC	Male	Hindu	529/1078	689039058123	
35	13	Slum Area	KHITEN DAS	LT- SITARAM DAS	General	Male	Hindu	215/216	640242301575	
36	13	Slum Area	GOPAL GHOSH	LT BIJOY GHOSH	General	Male	Hindu	227/234	532191031531	
37	13	Slum Area	BAKUL RAY	LT- BHADU RAY	General	Male	Hindu	67/1071/A	351105022812	
38	13	Slum Area	DULU HALDER	NARAYAN HALDER	General	Female	Hindu	178/196	763253673573.00	
39	13	Slum Area	SANJAY GHOSH	MOHAN GHOSH	General	Male	Hindu	81/1087	515162168918	
40	13	Slum Area	SUNIL SAHA	LT- KULES SAHA	General	Male	Hindu	302/291	297550838795	
41	13	Slum Area	MAYA DAS	LT- SHUNIL DAS	SC	Female	Sikh	529/1078	268942341573	
42	13	Slum Area	PUSHPA DUTTA	LT SUBODH DUTTA	General	Female	Hindu	34/341	337948528281	
43	13	Slum Area	SHASTHI KARMAKAR	LT KALIPADA KARMAKAR	General	Male	Hindu	43/351	928744712236	
44	13	Slum Area	MAHADEB KARMAKAR	LATE BRIRENDRANATH KARMAKAR	General	Male	Hindu	100/1124	365207782412	
45	13	Slum Area	NITAL CH PAL	FANINDAR PAL	General	Male	Hindu	265 657	791461266561.00	
46	13	Slum Area	BIREN DAS	LATE TARAPADA DAS	General	Male	Hindu	19/574	751885120191	
47	13	Slum Area	NRIPEN SARKAR	SUDHIR SARKAR	General	Male	Hindu	301/592	349202132023	
48	13	Slum Area	SATYAJIT DAS	LATE AMULYA DAS	General	Male	Hindu	101/1125	646746270419	
49	13	Slum Area	JOYDEB SARKAR	LT KOTHIRAM SARKAR	General	Male	Hindu	267/259	554840569927.00	
50	13	Slum Area	INDRAJIT RAY	SANTOSH RAY	OBC	Male	Hindu	280/271	704847967701	
51	13	Slum Area	SARATHI YADAV	LATE BINDROSHNI	General	Male	Hindu	262/254	674431733757.00	

52	13	Non Slum Area	RATAN SARKAR	LT- HARI CHARAN SARKAR	General	Male	Hindu	90/129	460524022363.00	
53	13	Slum Area	MADHAB DEY	LATE BADAL DEY	General	Male	Hindu	320/308	916221435551	
54	13	Slum Area	SUSHANTA KARMAKAR	RASBIHARI KARMAKAR	General	Male	Hindu	457/1024	375247112882	
55	13	Slum Area	UTTAM CHAKRABORTY	BHAOTOSH CHAKRABORTYA	General	Male	Hindu	310/295	271761959339	










  
 Chairman  
 OldMalda Municipality

# OLD MALDA MUNICIPALITY







PMAY (HFA-2022)

BENEFICIARY LIST OF WARD NO- 14

FOR THE YEAR- 2018-19

Sl No.	Ward No.	Slum/Non Slum	Beneficiary Name	Father's / Husband's Name	Caste Category ST/SC/O BC/GN	Gender	Religions	Holding No.	Aadhar No./ Voter Card	Photo
1	14	Slum Area	SHANKAR PASHMAN	LT GHURAN PASHMAN	General	Male	Hindu	43/41	309474411057	
2	14	Slum Area	REKHA KARMAKAR	RAMPADA KARMAKAR	OBC	Female	Hindu	114/354	897294256436	
3	14	Slum Area	MANTU HALDAR	ABHIMONYU HALDAR	SC	Male	Hindu	34/474	503884666338	
4	14	Slum Area	JHABULAL DAS	SRIPATI	OBC	Male	Hindu	91/545	682036585417	
5	14	Slum Area	SAMIRUDDIN SK	MASIR SK	General	Male	Muslim	10/196	267182003765	
6	14	Slum Area	PARUL KARMAKAR	ABANI KARMAKAR	OBC	Female	Hindu	254/74	647153438288	
7	14	Slum Area	DHANANJOY GHOSH	RAKHAL GHOSH	OBC	Male	Hindu	200/292	859298947347	
8	14	Slum Area	JHARNA DAS	BIDHU BHUSAN DAS	SC	Female	Hindu	41/258	924644297240	
9	14	Slum Area	NARENDRA NATH MANI	HARENDRA NATH MANI	OBC	Male	Hindu	307/243	596475315694	
10	14	Slum Area	BROJEN KARMAKAR	KHOKON KARMAKAR	OBC	Male	Hindu	255/75	337965228481	
11	14	Slum Area	BONITA SAHA	SUBOL SAHA	SC	Female	Hindu	372/116/B	585525113932	
12	14	Slum Area	UJJAL HALDER	MANINDRA HALDER	SC	Male	Hindu	152/307	612419184476	
13	14	Slum Area	ALIM SK	RAMJAN SK	General	Male	Muslim	76/174	695885242837	
14	14	Slum Area	SYAMAPADA DAS	SRIPATI DAS	OBC	Male	Hindu	92/546	268047058784	

15	14	Slum Area	NIKHIL DAS	DINESH DAS	OBC	Male	Hindu	N	831903480863
16	14	Slum Area	ARUN SARKAR	SHYAMAPADA	SC	Male	Hindu	5/453	463415250614
17	14	Slum Area	RATAN SHIL	SUFAL CH SHIL	OBC	Male	Hindu		984000620358
18	14	Slum Area	SHIKHA BISWAS	LT JOYDEB BISWAS	SC	Female	Hindu	267/53	751147189962
19	14	Slum Area	CHANDANA DAS	HARENDRA NATH DAS	OBC	Female	Hindu	69/372	721923134160
20	14	Slum Area	SHYAMAL SAHA	IKARUNA KANTA SAHA	General	Male	Hindu	130/346	978976699798
21	14	Slum Area	MANORANJAN KARMAKAR	BHAGABATI KARMAKAR	OBC	Male	Hindu	351/130	216055663976
22	14	Slum Area	MANIK KUNDU	RABINDRA KUNDU	General	Male	Hindu	289/235	380162050266
23	14	Slum Area	BHODOL GHOSH	CHAMATKAR GHOSH	General	Male	Hindu	203/5	401095124150
24	14	Slum Area	HARAN GHOAH	BIMAL GHOSH	OBC	Male	Hindu	118/566	947807240111
25	14	Slum Area	SUBRATA DAS	SACHINDRA DAS	SC	Male	Hindu		580343679310
26	14	Slum Area	BISWANATH BARMAN	SURENDRA NATH BARMAN	SC	Male	Hindu	256/64/A	329877231045
27	14	Slum Area	UJJWAL KUNDU	LT GURUPADA KUNDU	General	Male	Hindu	11/272	706837023695
28	14	Slum Area	MUKTI GHOSH	LT PANU GHOSH	OBC	Female	Hindu	217/21	545062134016
29	14	Slum Area	SACHIN PASHMAN	GHURAN PASHMAN	General	Male	Hindu	43/41	821662075289
30	14	Slum Area	TAPAN KR SAHA	HARINARAYAN SAHA	SC	Male	Hindu	23/470	209254200805
31	14	Slum Area	MILONI BIBI	RASID MANDAL	OBC	Female	Muslim	22/206/A	732875830715
32	14	Slum Area	DULAL SK	TAJEL SK	General	Male	Muslim		876848929647
33	14	Slum Area	UTTAM KARMAKAR	BALARAM KARMAKAR	OBC	Male	Hindu	279/79	878267269432
34	14	Slum Area	AJIT KARMAKAR	MADAN KARMAKAR	OBC	Male	Hindu	334/96	918379327536










35	14	Slum Area	JYOTSHNA SAHA	BARUN SAHA	General	Female	Hindu	177/404	218660609711	
36	14	Slum Area	SANDHYARANI SARKAR	LAKHI KANTA SARKAR	SC	Female	Hindu	110/338	877894267916	
37	14	Slum Area	AMBU SAHA	BALARAM CHANDRA SAHA	General	Male	Hindu	30/489	563319573327	
38	14	Slum Area	DAYAL KARMAKAR	NARESH KARMAKAR	OBC	Male	Hindu	39/46.1/B	582423628736	
39	14	Slum Area	ANANDA KUNDU	GOPESWAR KUNDU	General	Male	Hindu	288/236	950044151947	
40	14	Slum Area	BINAPANI GHOSH	LT NAKU GHOSH	OBC	Female	Hindu	242/63	243017430547	





  
 Chairwoman  
 OldMalda Municipality













# OLD MALDA MUNICIPALITY

PMAY (HFA-2022)





BENEFICIARY LIST OF WARD NO- 15  
FOR THE YEAR- 2018-19

Sl No.	Ward No.	Slum/Non Slum	Beneficiary Name	Father's / Husband's Name	Caste Category ST/SC/OBC/GN	Gender	Religions	Holding No.	Aadhar No./ Voter Card	Photo
1	XV	Slum Area	AMAR SHIL	UTTPAL SHIL	General	Male	Hindu	89/160	701494198284	
2	XV	Slum Area	ANANDA DAS	LT KSHUDIRAM DAS	OBC	Male	Hindu	27/33	891645743378	
3	XV	Slum Area	ANJALI DAS	LT SUSHANTA DAS	SC	Female	Hindu	289/44	578765126661	
4	XV	Slum Area	BABLU SAHA	LATE PRAFULLYA SAHA	General	Male	Hindu	86/D	963697131022	
5	XV	Slum Area	BAKUL DAS	MANINDRA NATH DAS	General	Male	Hindu	572/A	925579198839	
6	XV	Slum Area	BALARAM KARMAKAR	MANMOHAN KARMAKA	General	Male	Hindu	90	705836140418	
7	XV	Slum Area	BIKASH SAHA	LATE RAKHAL CH SAHA	General	Male	Hindu	125/420	747889990827	
8	XV	Slum Area	BIMAL DAS	SADHU CHARAN DAS	General	Male	Hindu	648/A	760590009608	
9	XV	Slum Area	BISHWANATH KUNDU	LT GOUR KUNDU	General	Male	Hindu	40/B	633004489665	
10	XV	Slum Area	BISWANATH MANDAL	NIRANJAN MANDAL	SC	Male	Hindu	112/729/A	303277062096	
11	XV	Slum Area	CHANDAN DAS	LT SURENDRA DAS	General	Male	Hindu	438/A	896219237091	
12	XV	Slum Area	DAYAL HALDAR	PRAFULLA HALDAR	SC	Male	Hindu	213	779361111905	

13	XV	Slum Area	DILIP DAS	DILIP DAS	LT SUDHIR DAS	OBC	Male	Hindu	28/565	717929752148	
14	XV	Slum Area	DILIP SARKAR	DILIP SARKAR	KASHINATH SARKAR	General	Male	Hindu	602	302361221163	
15	XV	Slum Area	DIPAK SAHA	DIPAK SAHA	LT BINOY SAHA	General	Male	Hindu	13/NEW	307654774829	
16	XV	Slum Area	HEM KUMAR DAS	HEM KUMAR DAS	LATE NARENDRA DAS	General	Male	Hindu	494/B	665250333499	
17	XV	Slum Area	JOYDEB DAS	JOYDEB DAS	LT GUPINATH DAS	OBC	Male	Hindu	488	966419555926	
18	XV	Slum Area	KAMALKRISHNA SARKAR	KAMALKRISHNA SARKAR	BINOY KUMAR SARKAR	General	Male	Hindu	10/21/A	833861938590	
19	XV	Slum Area	KESHAB DAS	KESHAB DAS	LATE HARENDRANATH DAS	General	Male	Hindu	464	472892158024	
20	XV	Slum Area	MALABATI SINGHA	MALABATI SINGHA	LATE BIFAL SINGHA	SC	Female	Hindu	147/B	781894542130	
21	XV	Slum Area	MALATI PRAMANIK	MALATI PRAMANIK	SWAPAN PRAMANIK	OBC	Female	Hindu	225/336	987567904824	
22	XV	Slum Area	MENAKA SINGHA	MENAKA SINGHA	TAPAN SINGHA	General	Female	Hindu	63	714694695655	
23	XV	Slum Area	NANDITA DAS	NANDITA DAS	LATE BHUPAL DAS	OBC	Female	Hindu	92/522	939180849562	
24	XV	Slum Area	NARAYAN PAL	NARAYAN PAL	LT LOHARAM PAL	General	Male	Hindu	124	274130038946	
25	XV	Slum Area	PARIMAL SAHA	PARIMAL SAHA	LT PRADYUT SAHA	General	Male	Hindu	21/28	915145421664	
26	XV	Slum Area	PRABIR CHAKRABORTY	PRABIR CHAKRABORTY	LT BIRENDRA CHAKRABORTY	General	Male	Hindu	249/316	991178814216	
27	XV	Slum Area	PRAVAT SINGHA	PRAVAT SINGHA	RAMCHANDRA SINGHA	SC	Male	Hindu	126/A/NEV	899168724421	
28	XV	Slum Area	PUSHPA DUTTA	PUSHPA DUTTA	KHAGENDRA DUTTA	General	Female	Hindu	64/178	465095614693	
29	XV	Slum Area	RADHA SINGHA	RADHA SINGHA	LATE MADHAI SINGHA	SC	Male	Hindu	112/429/A	758621670920	

30	XV	Slum Area	RAMESH MANDAL	JYOTISH MANDAL	SC	Male	Hindu	271-OCC	965638610870	
31	XV	Slum Area	RATAN BISWAS	LATE RAJENDRA BISWAS	General	Male	Hindu	50/NEW	226859710994	
32	XV	Slum Area	RENUKA KARMAKAR	LATE KASHINATH KARMA	OBC	Male	Hindu	03	857476120763	
33	XV	Slum Area	SAJAL HALDAR	LT NIRANJAN HALDAR	SC	Male	Hindu	53/57	218153211271	
34	XV	Slum Area	SAMAN HALDER	LT AMAR HALDER	General	Male	Hindu	126	808014372711	
35	XV	Slum Area	SANJAY DAS	BABLU DAS	General	Male	Hindu	285/C/N	844601722453	
36	XV	Slum Area	SASTI DAS	SUREH DAS	General	Male	Hindu	712	289775875169	
37	XV	Slum Area	SEFALI SAHA	LT NRIPEN SAHA	General	Male	Hindu	722	983948093868	
38	XV	Slum Area	SHIBANI SINGHA	HARISHCHANDRA SINGH	General	Female	Hindu	107/142	246914217615	
39	XV	Slum Area	SUBHASH ROY	LATE FATIK ROY	General	Male	Hindu	7/745	309981007526	
40	XV	Slum Area	SUDHA DAS	LT BRAJAMOHAN	General	Female	Hindu	118/573	257656324276	
41	XV	Slum Area	SUJIT SARKAR	SADHAN SARKAR	General	Male	Hindu	132/736	590731075050	
42	XV	Slum Area	SUKHI SARKAR	LATE KHUDIRAM SARKAR	OBC	Female	Hindu	109	803078620124	
43	XV	Slum Area	SUKUMAR BHUTI	LT JATINDRA BHUTI	General	Male	Hindu	298	402163102377	
44	XV	Slum Area	SUKUMAR BISWAS	LATE SUDHIR BISWAS	General	Male	Hindu	191	672722151770	
45	XV	Slum Area	SUKUMAR CHOWDHURY	LATE BALAI CHOWDHUR	General	Male	Hindu	638/A	927076877855	
46	XV	Slum Area	SUNIL HALDAR	LATE KALESH HALDAR	SC	Male	Hindu	218	533705697894	



47	XV	Slum Area	SUNIRMAL CHAKRABORTY	LATE PARBATI CHAKRAB	General	Male	Hindu	660/B	702102964099	
48	XV	Slum Area	SUSHANTA SAHA	LT ADHIR SAHA	General	Male	Hindu	122/603	624239265825	
49	XV	Slum Area	SWAPAN PAL	KANCHIT PAL	OBC	Male	Hindu	123/B	845591377888	
50	XV	Slum Area	SHAMBHU DAS	RAGHUNATH DAS	General	Male	Hindu	123/110	225191051550	



# OLD MALDA MUNICIPALITY

PMAY (HFA-2022)

BENEFICIARY LIST OF WARD NO- 16  
FOR THE YEAR- 2018-19

Sl No.	Ward No.	Slum/Non Slum	Beneficiary Name	Father's / Husband's Name	Caste Category ST/SC/OBC/GN	Gender	Religions	Holding No.	Aadhar No./ Voter Card	Photo
1	16	Slum Area	SACHIN DAS	BHADU DAS	SC	Male	Hindu	42/697	620941188523	
2	16	Slum Area	SUNIL DAS	NITAI DAS	General	Male	Hindu	71/172	10002000011	
3	16	Slum Area	MINATI JHA	SHISHIR JHA	General	Female	Hindu	705	775438742355	
4	16	Slum Area	BISWANATH DAS	LT CHITTA DAS	SC	Male	Hindu		204234332994	
5	16	Slum Area	BASU DAS	LT NIMAI DAS	General	Male	Hindu	183/812	377386425626	
6	16	Slum Area	DROPADI DAS	LATE PREMA DAS	SC	Female	Hindu	85/972/26	257301026240	
7	16	Slum Area	SHASTHI PAL	LATE KARTIK PAL	General	Female	Hindu	14/75/1	332684940408	
8	16	Slum Area	SATYABATI ROY	RAMANANDA ROY	General	Female	Hindu	222/841	305236007950	
9	16	Non Slum Area	UTPAL MISHRA	SISIR MISHRA	General	Male	Hindu	196/823	861728521081	
10	16	Slum Area	PRAKASH BISWAS	LATE RAM LAL BISWAS	SC	Male	Hindu	839	894570775211	
11	16	Slum Area	BINOD PAUL	RANJIT PAUL	OBC	Male	Hindu	56/466	302758073841	
12	16	Non Slum Area	BAPAN SHIL	NANTU CH SHIL	OBC	Male	Hindu	290/895	268823843269	
13	16	Non Slum Area	ABHIJIT BISWAS	AMULYA BISWAS	SC	Male	Hindu	838	719337186802	
14	16	Slum Area	DILIP PRAMANIK	LT NARENDRANATH PRAMANIK	OBC	Male	Hindu	95/737	969987628691	
15	16	Slum Area	DALI SAHA	BIREN SAHA	General	Female	Hindu	2/70	457621245499	
16	16	Slum Area	SANATAN KARMAKAR	LT BHAJAHARI KARMAKAR	General	Male	Hindu	50/726	930589221672	
17	16	Slum Area	ARCHANA KARMAKAR	LT MANIK KARMAKAR	OBC	Female	Hindu	41/1008	254796433524	
18	16	Slum Area	SUMIT HALDAR	BHARAT HALDAR	SC	Male	Hindu	13/74	331801200761	

19	16	Slum Area	CHANCHALA MANDAL	LATE BUDDHU MANDAL	SC	Female	Hindu	120/62	905117225367	
20	16	Slum Area	SANJIB SAHA	BIREN SAHA	General	Male	Hindu	83/64	576112784136	
21	16	Slum Area	KARTIK KARMAKAR	SUKCHAND KARMAKAR	General	Male	Hindu	198/925	536007315342	
22	16	Slum Area	AMAL DAS	LT ANADI DAS	SC	Male	Hindu	341/943	736237355977	
23	16	Slum Area	SHAMBHU PAUL	LATE BIJAY PAUL	General	Male	Hindu	56/466	882678629229	
24	16	Non Slum Area	PROVASH DAS	TAPESH DAS	General	Male	Hindu	80/883/A	432447506892	
25	16	Slum Area	BISWANATH DE	NIRMAL DE	General	Male	Hindu	107/113/N	758254550325	
26	16	Non Slum Area	RAGHUNATH PAL	LT LAXMI PAL	General	Male	Hindu	8/516	328317384407	
27	16	Slum Area	ANIMA KARMAKAR	LATE SHAMBHU KARMAKAR	OBC	Female	Hindu	37/592	476141705698	
28	16	Slum Area	GANAPATI MONDAL	LT TRIBHANGA MONDAL	General	Male	Hindu	118/61	722784426604	
29	16	Slum Area	MILAN HALDAR	NABA HALDAR	SC	Female	Hindu	130/33	811142847930	
30	16	Slum Area	RABI DAS	MAHINDAR DAS	OBC	Male	Hindu	124/789	538963438458	
31	16	Slum Area	SUDHIR KARMAKAR	NARAYAN CHANDRA KARMAKAR	OBC	Male	Hindu	179/232/A	770326703331	
32	16	Slum Area	SADHAN NANDI	AMAR NANDI	General	Male	Hindu	19/N	550961610790	
33	16	Slum Area	SANJOY DAS	LT BISWANATH DAS	General	Male	Hindu	113/132	615216338987	
34	16	Non Slum Area	ANIL MONDAL	LT BALARAM MONDAL	SC	Male	Hindu	52/805	396557213077	
35	16	Slum Area	ASHOK HALDAR	LT HARI HALDAR	General	Male	Hindu	204/830	253136676365	
36	16	Slum Area	NIBARAN MONDAL	LT UMESH MONDAL	SC	Male	Hindu	41/45	597792105341	
37	16	Slum Area	PASHUPATI DAS	LATE SUBAL DAS	SC	Male	Hindu	44/22	323963328572	
38	16	Slum Area	THAKUR BAIN	LATE BUDDHIMANTA BAIN	General	Male	Hindu	115/754	463801999666	
39	16	Slum Area	AJIT DAS	KANAI DAS	OBC	Male	Hindu	20/680	942265872928	
40	16	Slum Area	KHAGINDRA HALDAR	LT RASIK HALDAR	SC	Male	Hindu	34/88	343784232208	
41	16	Slum Area	DINUNATH BISWAS	LATE NAKUL BISWAS	SC	Male	Hindu	146/781	713744063793	

42	16	Slum Area	SHIBU HALDAR	LATE LOKNATH HALDAR	General	Male	Hindu	74/748	889226170946	
43	16	Slum Area	JAGANNATH DAS	LT GAURANGA DAS	SC	Male	Hindu		864213451767	
44	16	Slum Area	DILIP HALDAR	TAPESH HALDAR	SC	Male	Hindu	27/684	747817306351	
45	16	Non Slum Area	PARIMAL DE	LATE DBIJENDRA NATH DE	General	Male	Hindu	65/470/B	234489252689	
46	16	Slum Area	BIJAY MONDAL	LT SUREN MONDAL	SC	Male	Hindu	46/458	648138503792	
47	16	Slum Area	SUNIL KARMAKAR	LATE BHUPATI KARMAKAR	General	Male	Hindu	30/796	715247946843	
48	16	Slum Area	JAGADISH KARMAKAR	LT BHUSHAN KARMAKAR	SC	Male	Hindu	34/800	966954173075	
49	16	Slum Area	NIKHIL HALDAR	LATE JAGADISH HALDAR	SC	Male	Hindu		660520795322	
50	16	Slum Area	RANJIT DAS	LT GOURANGA DAS	SC	Male	Hindu	50/1015	344331239697	
51	16	Slum Area	SHANKAR ADHIKARY	LAKHSMAN ADHIKARY	SC	Male	Hindu	79/750/A	314731713208	
52	16	Slum Area	RAMPADA HALDAR	LT JAMINI HALDAR	SC	Male	Hindu	260/870	858598232627	
53	16	Slum Area	RAMLPROBESH ROY	LAKSHMAN ROY	General	Male	Hindu	27/94	687712089388	
54	16	Slum Area	DAYAL KARMAKAR	LT RATAN KARMAKAR	SC	Male	Hindu		360652797146	

  
**Chairperson**  
**OldMalda Municipality**

## OLD MALDA MUNICIPALITY

PMAY (HFA-2022)




BENEFICIARY LIST OF WARD NO- 17

FOR THE YEAR- 2018-19

SI No.	Ward No.	Slum/Non Slum	Beneficiary Name	Father's / Husband's Name	Caste Category ST/SC/OB C/GN	Gender	Religions	Holding No.	Aadhar No./ Voter Card	Photo
1	17	Slum Area	MENAKA MANDAL	LATE RINKU MANDAL	General	Female	Hindu	7/N	367220998917	
2	17	Slum Area	ANIL MONDAL	MINOTI MONDAL	General	Male	Hindu	40/739	695414285216	
3	17	Slum Area	NEMAI SAHA	LT KSHITISH SAHA	General	Male	Hindu	105/N		
4	17	Slum Area	JAGADISH HALDAR	BIJOY HALDAR	General	Male	Hindu	40/604		
5	17	Slum Area	PRASANTA KARMAKAR	BHAGABAT KARMAKAR	General	Male	Hindu	63/724	393459680380	
6	17	Slum Area	GOBINDA SINGHA	DILIP SINGHA	General	Male	Hindu	24/1/N	994374228196	
7	17	Slum Area	DALIM KARMAKAR	SHYAMCHAND KARMAKAR	OBC	Male	Hindu	46/961	306334699946	
8	17	Slum Area	SUNIL KARMAKAR	GURUPADA KARMAKAR	General	Male	Hindu	76/3		
9	17	Non Slum Area	JITEN BISWAS	FARING BISWAS	General	Male	Hindu	36/1/N	787183203415	
10	17	Slum Area	SAMBHU MONDAL	LT SUREN MONDAL	General	Male	Hindu	130	307933944482	
11	17	Slum Area	SHANKARI MONDAL	AMAL MONDAL	General	Female	Hindu	208/120	400100945650	
12	17	Slum Area	BISHNU SARKAR	LT KULESH SARKAR	General	Male	Hindu		944602005049	
13	17	Slum Area	CHANDAN SAHA	SUDHIR SAHA	General	Male	Hindu	42/736	827621617660	

**Chairman**  
OldMalda Municipality

14	17	Slum Area	NAKFUR KARMAKAR	LT BROJEN KARMAKAR	General	Male	Hindu	90/N	283586926119
15	17	Slum Area	BIMAL DAS	PROMATH DAS	General	Male	Hindu		907185789049
16	17	Slum Area	BIMAL KARMAKAR	LT NAREN KARMAKAR	General	Male	Hindu	26/N	911223807042
17	17	Slum Area	BISWANATH CHOWDHURY	LT PUSHA CHOWDHURY	SC	Male	Hindu	1/172	414503018833
18	17	Slum Area	RAM KRISHNA CHOWDHURY	LT BOCHON CHOWDHURY	General	Male	Hindu	8/171	827984044247
19	17	Slum Area	SANJAY DAS	TINKARI DAS	General	Male	Hindu	30/298	346976872661
20	17	Slum Area	KALPANA SINGH	LT BHAGABAT SINGHA	General	Female	Hindu		759636264276
21	17	Slum Area	BILASHI MONDAL	LATE HERAN MONDAL	General	Female	Hindu	28/751	922950934555
22	17	Slum Area	DHIREN RABIDAS	GODHAN RABIDAS	SC	Male	Hindu	115/231	706088179818
23	17	Slum Area	PANCHAM CHOUDHURI	SUKUMAR CHOUDHURI	General	Female	Hindu		679320856985
24	17	Slum Area	SHAMBHU SINGHA	LT NAGEN SINGHA	General	Male	Hindu	18/761	377459219422
25	17	Slum Area	SASTHI MONDAL	LATE ABINASH MONDAL	General	Male	Hindu		625608363082
26	17	Slum Area	RAMESH MRIDHA		General	Male	Hindu	50/612	599489113868
27	17	Slum Area	FELARANI RAM	LET SHAMBHU RAM	General	Female	Hindu	44/599	570822090777
28	17	Slum Area	SANJAY PAUL	LT BISHESWAR PAUL	General	Male	Hindu	13/N	450093005170
29	17	Slum Area	AKHIL PRAMANIK	PATAN PRAMANIK	General	Male	Hindu	100/336	506859479575
30	17	Slum Area	SHYAMALI BHADURI	LT ASHIM KUMAR BHADURI	General	Male	Hindu	302	580686619793
31	17	Slum Area	SABITRI SARKAR	LT GOPAL SARKAR	General	Female	Hindu	22/196	239050125063
32	17	Slum Area	SAMBHU BHUIYA	GOMASTA BHUIYA	SC	Male	Hindu	19/N	817608556935

33	17	Slum Area	BHABANI MONDAL	LT. JITEN MONDAL	General	Male	Hindu	22/620	327840665008	
34	17	Slum Area	SUKUMAR CHOWDHURY	PRAMATHNATHCHOWDHURY	General	Male	Hindu		711286735033	
35	17	Slum Area	PRABADU SINGH	SHASHTHI CHARAN SINGH	General	Male	Hindu	69/N	362290131213	


  
 Chairman  
 OldMalda Municipality

# OLD MALDA MUNICIPALITY

PMAY (HFA-2022)

BENEFICIARY LIST OF WARD NO- 18

FOR THE YEAR- 2018-19

Sl No.	Ward No.	Slum/Non Slum	Beneficiary Name	Father's / Husband's Name	Caste Category ST/SC/O BC/GN	Gender	Religions	Holding No.	Aadhar No./ Voter Card	Photo
1	18	Slum Area	GANESH SAHA	LT SUDHANYA SAHA	General	Male	Hindu	421/346	433766184513	
2	18	Slum Area	CHIRANJIT SARKAR	CHITTARANJAN SARKAR	SC	Male	Hindu	133/240/A	385085502912	
3	18	Slum Area	HARIPADA KARMAKAR	LATE UMAKANTA KARMAKAR	OBC	Male	Hindu	420/522	792688425497	
4	18	Slum Area	GOURANGA BALA	LATE NARAYAN BALA	SC	Male	Hindu	92/475	740419526752	
5	18	Slum Area	NUPUR KUMAR ROY	NIRMAL CHANDRA ROY	General	Male	Hindu	557/A	473320010067	
6	18	Slum Area	MAKHAN ROY	LATE RAMESH ROY	SC	Male	Hindu	14/14	895437984656	
7	18	Slum Area	SUSHANTA SAHA	LT SUSHIL SAHA	General	Male	Hindu	93/634/A	315587381841	
8	18	Slum Area	MITHUN MANDAL	HIMANGSU MANDAL	SC	Male	Hindu	19C/425	229781706017	
9	18	Slum Area	KASHI NATH DAS	LATE RADHAPADA DAS	General	Male	Hindu	48/768	834411478777	
10	18	Slum Area	UJJAL DAS	LATE GOPEN DAS	General	Male	Hindu	11/804	743666779959	
11	18	Non Slum Area	USHARANI GUPTA	ARJUN PRASAD GUPTA	General	Female	Hindu	391/548	756274511366	
12	18	Slum Area	PARTHA GUHA ROY	LATE BADAL GUHA ROY	SC	Male	Hindu	19/N	223640334228	
13	18	Slum Area	PRATAP BISWAS	LATE JAGADISH BISWAS	SC	Male	Hindu	90/476		
14	18	Slum Area	RAJYADHAR KABIRAJ	LATE SHISHUKANTA KABIRAJ	SC	Male	Hindu	188/448	659036100305	
15	18	Slum Area	RUMA KARMAKAR	SUDAM KARMAKAR	OBC	Female	Hindu	442/576	835832846225	








16	18	Slum Area	KAMALA GHOSH	LT GOPAL GHOSH	General	Male	Hindu	79/641	
17	18	Slum Area	DILIP KARMAKAR	LT JOYDEV KARMAKAR	OBC	Male	Hindu	123/727	964036444163
18	18	Slum Area	RASAMOY BALA	GOPAL BALA	SC	Male	Hindu	28/483	679894829491
19	18	Slum Area	SACHEN MANDAL	LATE RADHANATH MANDAL	SC	Male	Hindu	264/398	242126026758
20	18	Slum Area	BHARAT GHOSH	LT NAREN GHOSH	OBC	Male	Hindu	118/723	798183451323
21	18	Slum Area	SANDHYA CHOWDHURY	LATE JHURU CHOWDHURY	General	Female	Hindu	65/748	266241349535
22	18	Slum Area	NETAI DAS	LATE RAMPADA DAS	General	Male	Hindu	22/811	
23	18	Slum Area	BIMAL GAIN	LATE LAKSHMIKANTA GAIN	SC	Male	Hindu	38/142/A	864163501325
24	18	Slum Area	DASHARATH BISWAS	LATE RAJEN BISWAS	SC	Male	Hindu	47/147	962521452861
25	18	Slum Area	GOUTAM DAS	LATE HARINARAYAN DAS	SC	Male	Hindu	331/270	716136954340
26	18	Slum Area	TARAPADA MALAKAR	LATE PURNA MALAKAR	SC	Male	Hindu	165/458	433015044395
27	18	Slum Area	SUSHANTA KR. DAS	LATE DULAL CHANDRA DAS	OBC	Male	Hindu	145/225	657836516811
28	18	Slum Area	KRISHNA MONDAL	LATE UPEN MONDAL	SC	Male	Hindu	174/441	366027741465
29	18	Slum Area	NAYAN PAL	SHYAMAPADA PAL	General	Male	Hindu	219/256	571891787965
30	18	Slum Area	SWAPAN KARMAKAR	LT PURNA CHANDRA KARMAKAR	OBC	Male	Hindu	124/727/A	406117594484
31	18	Slum Area	UJJWAL CHOWDHURY	LT BADRINATH CHOWDHURY	SC	Male	Hindu	458/327	375622360209
32	18	Slum Area	SUMAN DAS	LATE DULAL DAS	General	Male	Hindu	24/30/A	
33	18	Slum Area	RAJU PANDE	LT JAGANNATH PANDE	General	Male	Hindu	216/254	
34	18	Slum Area	BHIKU RAM	LATE MOTILAL RAM	SC	Male	Hindu	546	536361473786
35	18	Slum Area	NIKHIL DAS	LATE NANIGOPAL DAS	General	Male	Hindu	355	590700705229

36	18	Slum Area	JAGADISH DAS	LT NANIGOPAL DAS	OBC	Male	Hindu	63/605	718719619681
37	18	Slum Area	MINTU SARKAR	MAHINDRA SARKAR	General	Male	Hindu	19/82	258404160052
38	18	Slum Area	NANDARANI MANDAL	LATE SUREN MANDAL	SC	Female	Hindu	53/57/N/1	926032311352
39	18	Slum Area	KARTIK MANDAL	LATE CHHEDU MANDAL	SC	Male	Hindu	13/9/N/1	483869376604
40	18	Slum Area	KARTICK MANDAL	LATE RAKHAL MONDAL	SC	Male	Hindu	188/432	691980239673
41	18	Slum Area	AMIT BAIN	BASUDEB BAIN	SC	Male	Hindu	57/159	612034546277
42	18	Slum Area	SUMANT BISWAS	DIIBAR BISWAS	SC	Male	Hindu	12/138	909481628102
43	18	Slum Area	RANGALAL GAIN	LATE LAKSHMIKANTA GAIN	SC	Male	Hindu	56/160	453398469900
44	18	Slum Area	RANIIT KUMAR PRAMANIK	LATE ABINASH CH PRAMANIK	OBC	Male	Hindu	473/278	398312203579

# OLD MALDA MUNICIPALITY

PMAY (HFA-2022)

BENEFICIARY LIST OF WARD NO- 19  
FOR THE YEAR- 2018-19

Sl No.	Ward No.	Slum/Non Slum	Beneficiary Name	Father's / Husband's Name	Caste Category ST/SC/O BC/GN	Gender	Religions	Holding No.	Aadhar No./ Voter Card	Photo
1	19	Non Slum Area	AKHIL KUMAR HALDER	ABANI CHANDRA HALDER	General	Male	Hindu	185/910	885585377235	
2	19	Non Slum Area	AMAR MANI	LATE SHIBNATH MANI	General	Male	Hindu	114/1391/1	515232884324	
3	19	Non Slum Area	ANANDA MONDAL	MANU MONDAL	SC	Male	Hindu	79/1199	225868663962	
4	19	Non Slum Area	ANANDA PAL	LATE NARAYAN PAL	General	Male	Hindu	612	966259231087	
5	19	Non Slum Area	BADAN PAL	LATE BALARAM PAL	OBC	Male	Hindu	1106	312163253369	
6	19	Non Slum Area	BANAMALI MONDAL	NETAI MONDAL	SC	Male	Hindu	90/1360/1	549095204890	
7	19	Slum Area	BHUPENDRANATH PAUL	NARENDRANATH PAUL	OBC	Male	Hindu	155/791	910086143544	
8	19	Non Slum Area	BIDYUT GHOSH	CHANDIPADA GHOSH	General	Male	Hindu	1314	650845129876	
9	19	Slum Area	BIPLAB KUMAR PAL	NAGENDRA PAL	General	Male	Hindu	1035	521436315198	
10	19	Non Slum Area	BISWANATH KUNDU	SURENDRANATH KUNDU	General	Male	Hindu	1249	478831512276	
11	19	Non Slum Area	GANESH DAS	LATE SANDHYA DAS	General	Male	Hindu	35/1073/21	604582486431	

12	19	Non Slum Area	GOPAL PAUL	HARAN PAUL	General	Male	Hindu	1593/N/4	967568182183
13	19	Non Slum Area	GOPI NATH DAS	DUKHRAM DAS	General	Male	Hindu	229/1014	493732434659
14	19	Non Slum Area	JHUMA CHOWDHURY	NIMAI CHOWDHURY	SC	Female	Hindu	70/343/C	893080115533
15	19	Slum Area	JITENDRA PAUL	BISHNUPADA PAUL	General	Male	Hindu	14/1073	715025730473
16	19	Non Slum Area	KAKALI BASU	LT AMAR SHANKAR BASU	General	Female	Hindu	03/1236	369947377425
17	19	Non Slum Area	KUSHI KUMAR PAUL	LATE RAMPADA PAUL	OBC	Male	Hindu	84/N	600714340642
18	19	Slum Area	MAYA KUNDU	PANCHANAN KUNDU	General	Female	Hindu	1272	702030974978
19	19	Non Slum Area	NARAYAN CHANDRA PAUL	BAIDYANATH PAUL	OBC	Male	Hindu	869	673191266400
20	19	Non Slum Area	NIRENDRA MANI	LATE SACHINDRA MANI	General	Male	Hindu	1410/A	833516192004
21	19	Non Slum Area	NISHITH KUNDU	TARAPADA KUNDU	General	Male	Hindu	147	773458468105
22	19	Non Slum Area	PIJUSH KARMAKAR	GANESH KARMAKAR	General	Male	Hindu	1065	632988116265
23	19	Non Slum Area	RUPCHAND MANDAL	LATE RAJANI MANDAL	General	Male	Hindu	20/867/N11	373739552553
24	19	Non Slum Area	SAJAL KUNDU	LATE NIRESH CHANDRA KUNDU	General	Male	Hindu	141/1373	823391219488
25	19	Non Slum Area	SAMIR PAUL	LATE MAHABHARAT PAUL	General	Male	Hindu		392593245127
26	19	Slum Area	SONA MANDAL	LATE DABAN MANDAL	General	Male	Hindu	82/1245	403203342051
27	19	Non Slum Area	SUJIT PAUL	DHIRENDRANATH PAUL	General	Male	Hindu	190/836	214635220130
28	19	Non Slum Area	SUNIL MONDAL	SUNIL MONDAL	General	Male	Hindu	1143	556459388291














29	19	Non Slum Area	SUNIL PAUL	LT MANIGOPAL PAUL	General	Male	Hindu	83/1246	994711117785	
30	19	Slum Area	AMAL PAUL	GIREN PAUL	General	Male	Hindu	760		
31	19	Non Slum Area	ASIT PAL	ANIL PAL	OBC	Male	Hindu	42/869/8/N	559320513664	
32	19	Non Slum Area	BIMAL PAUL	BENUDHAR PAUL	General	Male	Hindu	227/1016	570640428632	
33	19	Non Slum Area	DULAL PAUL	RAGHUNATH PAUL	OBC	Male	Hindu	191/835	355179349764	
34	19	Non Slum Area	GIREN PAUL	GOUR CHANDRA PAUL	OBC	Male	Hindu		485346764141	
35	19	Non Slum Area	PANCHAMI DAS	MANIKLAL DAS	General	Female	Hindu	115/1367	691097606895	
36	19	Non Slum Area	RATAN RAJAK	LATE SURESH RAJAK	SC	Male	Hindu	80/135411	604741921699	
37	19	Non Slum Area	RATAN SAHA	PANCHU SAHA	OBC	Male	Hindu	204/1	620968491459	
38	19	Non Slum Area	SAMAR PAUL	LATE RAMKRISHNA PAUL	General	Male	Hindu	811	916728795184	
39	19	Non Slum Area	TULSI PAUL	LATE NIKUNJA PAUL	OBC	Female	Hindu	13/1261	531849053035	

  
Chairwoman  
OldMalda Municipality

# OLD MALDA MUNICIPALITY

PMAY (HFA-2022)

BENEFICIARY LIST OF WARD NO- 20 FOR THE YEAR- 2018-19

Sl No.	Ward No.	Slum/Non Slum	Beneficiary Name	Father's / Husband's Name	Caste Category ST/SC/O BC/GN	Gender	Religions	Holding No.	Aadhar No./ Voter Card	Photo
1	20	Slum Area	ARATI CHOWDHURY	LT NIRMAL CHOWDHURY	General	Female	Hindu		870708876749	
2	20	Slum Area	AJAY RAZAK	RASIK RAZAK	SC	Male	Hindu	257/267	505691664902	
3	20	Slum Area	BHARAT KUNDU	RADHAKANTA KUNDU	General	Male	Hindu		895533343979	
4	20	Slum Area	JAGNU SEKH	LATE YUNUS SEKH	General	Male	Muslim	121/144	518252141598	
5	20	Slum Area	KAUSAR MAHALDAR	MAILIS MAHALDAR	General	Male	Muslim	2/35	846241945349	
6	20	Slum Area	MALEK SK	MOKBUL SK	General	Male	Muslim	179/225	829946377524	
7	20	Slum Area	MANOJ DAS	RAGHUNATH	General	Male	Hindu	520/527	642380060277	
8	20	Slum Area	NAMAZU SEKH	KASHIM SEKH	General	Male	Muslim		556874769285	
9	20	Slum Area	NOMI DAS	LATE SURENDRA NATH DAS	General	Female	Hindu		648515063042	
10	20	Slum Area	RAKIB SEKH	HABIBUDDIN	General	Male	Hindu	112/624	576990032169	
11	20	Slum Area	RANJIT DAS	SHIB U	General	Male	Hindu	167	566308459607	
12	20	Slum Area	SAFIQUL ISLAM	SARFUDDIN	OBC	Male	Muslim	265/436/N	816343358252	
13	20	Slum Area	SAGARI GHOSH	KAMAL GHOSH	General	Female	Hindu	154/157	698300994632	

14	20	Slum Area	SAIDA DEWA	LATE DULLA MAHALDER	General	Female	Muslim	55/115	228558824322
15	20	Slum Area	SEKH KISMAT	TETRA	General	Male	Hindu	164/155	709565090671
16	20	Slum Area	SHAHAJAHAN SEKH	RASHID	General	Male	Hindu	88/113	474457138510
17	20	Slum Area	SHANKAR GHOSH	ANATH BANDHU GHOSH	General	Male	Hindu	230/246	200885191568
18	20	Slum Area	TAIMUR SEKH	KINU SEKH	General	Male	Muslim	685/632	320631871154
19	20	Slum Area	TARA PODDAR	PRAKASH PODDAR	General	Female	Hindu		484060172540
20	20	Slum Area	BELA SAHA	SUDHIR SAHA	General	Female	Hindu	231/247	489334993594
21	20	Slum Area	ANJUL SK	LT KANNU SK	General	Male	Muslim	40	989319942166
22	20	Slum Area	AMIRUL MAHALDAR	ATUL MAHALDAR	General	Male	Muslim	135/A	565563910970
23	20	Slum Area	AJUL MAHALDAR	KALU MAHALDAR	General	Male	Muslim	13/42	302155643651
24	20	Non Slum Area	PANCHU SEKH	SURAZAN	General	Male	Hindu	20/133	245175370909
25	20	Non Slum Area	KALU O	MULIA SEKH	General	Male	Muslim	17/189	996329147102
26	20	Non Slum Area	SAIDUL MOHALDAR	LT TAMIJ MOHALDAR	General	Male	Hindu		711176017658
27	20	Non Slum Area	SAIFUN BEWA	LT ATUL MAHALDAR	General	Female	Muslim	17/46	659159300998
28	20	Non Slum Area	TASLIMA BEWA	LT MD NOBI	General	Female	Muslim	May-32	901980467654
29	20	Slum Area	ANWAR HOSSAIN	LT KUTUBUDDIN AHMAD	General	Male	Hindu	49/N	574357673371
30	20	Slum Area	MOLI CHAKRABORTY	DEBOBRATA CHAKRABORTY	General	Female	Hindu	506	630104655134

# BENEFICIARY LIST

Microsoft Office  
Excel 97-2003 Works

## ABBREVIATIONS

A&OE	Administrative and Other Expenses	LIG	Low Income Group
AHP	Affordable Housing in Partnership	MD	Mission Directorate
AIP	Annual Implementation Plan	MoA	Memorandum of Agreement
BMTPC	Building Materials & Technology Promotion Council	MoHUPA	Ministry of Housing and Urban Poverty Alleviation
CDP	City Development Plan	MoU	Memorandum of Understanding
CLS	Credit linked subsidy	NA	Non Agricultural
CNA	Central Nodal Agencies	NBC	National Building Code
CPHEEO	Central Public Health and Environmental Engineering Organisation	NHB	National Housing Bank
CSMC	Central Sanctioning and Monitoring Committee	NOC	No Objection Certificate
DIPP	Department of Industrial Policy and Promotion	NPV	Net Present Value
DPR	Detailed Project Report	PLI	Primary Lending Institution
EMI	Equated Monthly Installment	RWA	Residents' Welfare Association
EWS	Economically Weaker Section	SECC	Socio Economic and Caste Census
FAR	Floor Area Ratio	HFAPoA	Slum Free City Plan of Action
FSI	Floor Space Index	SLAC	State Level Appraisal Committee
HFA	Housing for All	SLNA	State Level Nodal Agency
HFAPoA	Housing for All Plan of Action	SLSMC	State Level Sanction and Monitoring Committee
IEC	Information Education & Communication	TDR	Transfer of Development Rights
IFD	Integrated Finance Division	TPQMA	Third Party Quality Monitoring Agency
IIT	Indian Institute of Technology	ULB	Urban Local Boday
IS	Indian Standard	UT	Union Territory

  
Chairman  
Old Malda Municipality