

**Detailed Project Report for Construction of 459 EWS Houses under
BLC mode of Pradhan Mantri Awas Yojana (PMAY)-HFA (U) for North
Barrackpore Municipality**

2018-19



Submitted by

North Barrackpore Municipality

Dist : North 24 Parganas, West Bengal

November, 2018


Introductory Note by The Chairman



North Barrackpore Municipality has finished the preparation of Housing for All Plan of Action for the time frame 2015-16 to 2021-22. In continuation of the same the Municipality has prepared Detail Project Report (2018-19), in consultation with the citizens, councilors, technical staffs. The municipality has conducted introductory workshop of the Housing for ALL among the members of Board of councilor, thereafter the core team has been formed for the preparation of the Plan. The Core team has organized several workshops, Focus Group Discussions, Ward Level Consultations among the people across the sections of the citizens and the staff members of the municipality. Citizen, elected councillors and other stakeholders have had interactive sessions and opined about their need, demand, aspirations and the concerned personnel duly recorded those views. The Housing for All Plan of Action is the outcome of the series of Demand survey workshops, FGDs, Consultations and meetings. It has been compiled by the technical persons of North Barrackpore Municipality which have eventually become the Housing for All Plan of Action of North Barrackpore Municipality. The respected citizens expressed their valuable opinions and views. Again those views have been duly incorporated in the Housing for All Plan of Action.

The people of the municipality, the elected councillors, the staff members, the surveyors, the technical persons, DPR preparation consultancy team SHAPE have extended their fullest cooperation in preparing Detail Project Report(2018-19) under Housing for All Plan of Action. I must take the opportunity to acknowledge their endeavors and extend gratitude to the authorities of SUDA and MA Department of Govt. Of W.B. for extending their cooperation.

I wish that this DPR,2018-19 under Housing for All Plan of Action would enable the ULB to undertake comprehensive, sustainable development of its jurisdiction with the growing demand of 21st century's modernized society.


Chairman
North Barrackpore Municipality

Planning Core Team:

- I. Shri. Molay Ghosh, Chairman, North Barrackpore Municipality.
- II. Smt. Paramita Bose (Sarkar), Vice-Chairperson, North Barrackpore Municipality.
- III. Shri. Sanjoy Kumar Das, Finance Officer, North Barrackpore Municipality.
- IV. Shri Kantinath Basu, Executive Officer, North Barrackpore Municipality.
- V. Shri. Ramendra Chandra Ghosh, Assistant Engineer , North Barrackpore Municipality(Nodal Officer for HFA).
- VI. Shri. Shyamal Debnath, Sub-Assistant Engineer, North Barrackpore Municipality(Supervisor).
- VII. Shri. Chandan Hira, Sub-Assistant Engineer, North Barrackpore Municipality. (Assistant Nodal Officer for HFA).
- VIII. Shri Barun Biswas, Sub-Assistant Engineer, North Barrackpore Municipality. (Assistant Nodal Officer for HFA).
- IX. Shri Barun Sur, Sub-Assistant Engineer, North Barrackpore Municipality.
- X. Shri Chandan Roy, Sub-Assistant Engineer, North Barrackpore Municipality. X. Shri Sukhendu Das, IT Co-ordinator, North Barrackpore Municipality.

PREFACE

Just like food and cloth, shelter is also an essential item for survival of the human being. In our country all the people are yet to be covered by permanent shelter. Pradhan Mantri Awas Yojana (PMAY) aims to provide housing for all (HFA) by 2022 when the Nation will Complete 75 years of its independence.

Though urban homeless people are contributing lot of services to the urban area, major source of cheap labour in the informal sector, they are facing many challenges like permanent shelter, access to elementary Public Services such as health, education, food, water and sanitation. Pradhan Mantri Awas Yojana (PMAY) aims to provide pucca house to every family with water connection, toilet facilities, 24 X 7 electricity supply and access.

The Mission seeks to address the housing requirement of urban poor including slum dwellers through “In Situ” Slum Redevelopment, Affordable Housing through credit linked subsidy, Affordable Housing in partnership and subsidy for beneficiary led individual house. Under the mission, beneficiaries can take advantage under one component only.

Total beneficiaries of the scheme are 459 numbers of which 276 numbers from slum and remaining 183 numbers from Non Slum projected for the year 2018-19 .

Total cost of the project is **Rs. 1858.03 lakhs** as per relevant department & P.W.D. schedule of rates.

TABLE OF CONTENT0

Content	Page
Introductory Note by the Chairman	2
Planning Team	3
Preface	4
Table of Content	5
List of Tables	6
List of Figures	6
List of Maps	6
List of Abbreviation	7
HFAPoA and PMAY (HFA)	8-19
Town Profile	20-26
Slum Details	27
Identification of four options available under Mission	30
Format 7C	35-36
Cost Summary	37-62
Maps	63-85
List of selected Beneficiary	86-177

Abbreviations

A&OE	Administrative and Other Expenses	LIG	Low Income Group
AHP	Affordable Housing in Partnership	MD	Mission Directorate
AIP	Annual Implementation Plan	MoA	Memorandum of Agreement
BMTPC	Building Materials & Technology Promotion Council	MoHUPA	Ministry of Housing and Urban Poverty Alleviation
CDP	City Development Plan	MoU	Memorandum of Understanding
CLS	Credit linked subsidy	NA	Non Agricultural
CNA	Central Nodal Agencies	NBC	National Building Code
CPHEEO	Central Public Health and Environmental Engineering Organisation	NHB	National Housing Bank
CSMC	Central Sanctioning and Monitoring Committee	NOC	No Objection Certificate
DIPP	Department of Industrial Policy and Promotion	NPV	Net Present Value
DPR	Detailed Project Report	PLI	Primary Lending Institution
EMI	Equated Monthly Installment	RWA	Residents' Welfare Association
EWS	Economically Weaker Section	SECC	Socio Economic and Caste Census
FAR	Floor Area Ratio	SFCPoA	Slum Free City Plan of Action
FSI	Floor Space Index	SLAC	State Level Appraisal Committee
HFA	Housing for All	SLNA	State Level Nodal Agency
HFAPoA	Housing for All Plan of Action	SLSMC	State Level Sanction and Monitoring Committee
IEC	Information Education & Communication	TDR	Transfer of Development Rights
IFD	Integrated Finance Division	TPQMA	Third Party Quality Monitoring Agency
IIT	Indian Institute of Technology	ULB	Urban Local Body
IS	Indian Standard	UT	Union Territory

HFAPoA and Pradhan Mantri Awas Yojana (Housing for All)

To give pucca house for every family is currently on the global agenda. One of the Millennium Development Goals (MDGs) is to 'achieve significant improvement in the lives of slum dwellers, by 2022'. Similar goals are set forth by Pradhan Mantri Awas Yojana within year 2022, to create pucca house for every family.

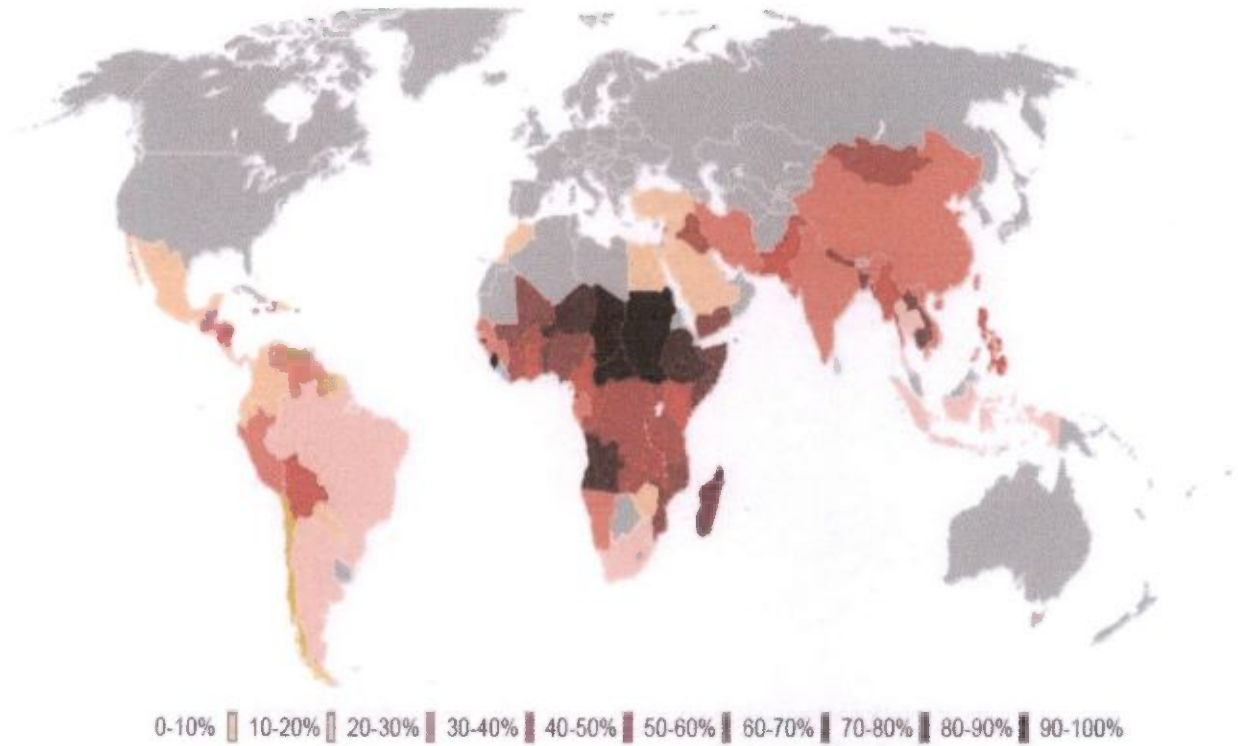
ULB undertake a demand survey through suitable means for assessing the actual demand of housing. While validating demand survey, Cities consider possible temporary migration from rural areas to the city just to take advantage of housing scheme and exclude such migrants from list of beneficiaries. On the basis of demand survey and other available data, cities prepare Housing for All Plan of Action (HFAPoA). HFAPoA contain the demand of housing by eligible beneficiaries in the city along with the interventions selected out of four verticals. The information regarding beneficiaries is collected by ULB in suitable. While preparing HFAPoA, ULB and Implementing Agencies also consider the affordable housing stock already available in the city as Census data suggests that large number of houses are vacant.

Bank account number and Aadhaar number/Voter ID card/any other unique identification details of intended beneficiaries or a certificate of house ownership from Revenue Authority of beneficiary's native district integrate in the data base of HFAPoA for avoiding duplication of benefit to one individual family. Beneficiaries is validated by ULBs thereby ensuring their eligibility at the time of preparation of the projects and approval of projects.

On the basis of HFAPoA, States/Cities subsequently prepare the Annual Implementation Plans (AIPs) dividing the task upto 2022 in view of the availability of resources and priority. For larger cities, HFAPoA and AIPs is prepared at sub-city (ward/zone etc.) level with the approval of concerned State/UT Government. The result of demand survey, draft HFAPoA and draft AIP is discussed with the local representatives including MLAs and MPs of that area so that their views are adequately factored in while finalising the plans and beneficiary list.

Cities which have already prepared Slum Free City Plan of Action (SFCPoA) or any other housing plan with data on housing, utilise the existing plan and data for preparing "Housing for All Plan of Action" (HFAPoA). Houses constructed under various schemes should be accounted for while preparing HFAPoA

Urban Population Living in Slums and the Indian Scenario (source: UN-HABITAT)



Introduction to Pradhan Mantri Awas Yojana (PMAY)

Pradhan Mantri Awas Yojana (PMAY), a path breaking scheme for the slum dwellers and urban poor envisages a 'Pucca house to every family' through encouraging States to tackle the problem of slums in a holistic manner. It calls for a multi-pronged approach focusing on:

- Bringing existing slums within the formal system and enabling them to avail of the same level of basic amenities as the rest of the town.
- Redressing the failures of the formal system that lie behind the creation of slums.
- Tackling the shortages of urban land and housing that keep shelter out of reach of the urban poor and force them to resort to extra-legal solutions in a bid to retain their sources of livelihood and employment.
- Enactment of a set of reforms at the state and city level related to inclusive planning, regulation and financing, which would ensure that adequate fresh housing stock and services get created on an ongoing basis to address both current and future needs of cities.
- An integrated approach covering shelter, services and livelihoods for poor slum communities.

The duration of Pradhan Mantri Awas Yojana [PMAY] 2015 TO 2022***Eligible Components of the PMAY:*****Allotment of Houses**

Allotment of dwelling units will be in the name of the female member of the . Alternatively, it can be allotted in the name of husband and wife jointly. Ownership of land required for every Beneficiary.

A EWS beneficiary family will comprise husband, wife and unmarried children.

The beneficiary family should not own a pucca house (an all weather dwelling unit) either in his/her name or in the name of any member of his/her family in any part of India to be

eligible to receive central assistance under the mission.

EWS households are defined as households having an annual income up to Rs.3,00,000 (Rupees Three Lakhs). States/UTs shall have the flexibility to redefine the annual income criteria as per local conditions in consultation with the Centre.

Following infrastructure will be considered for support under PMAY:

1. Water connection
2. Toilet facilities
3. 24 x 7 Electric facilities
4. Roads

Need for Projects

This development project models will give benefits in the city . One of the key objectives of developing the Projects is to incentivize innovation and encourage new approaches and solutions that can demonstrably improve the quality and quantity of shelter and services for the poor.

Such innovation could encompass:

- Projects with strong community participation i.e. Slum upgradation/ redevelopment projects initiated/spearheaded by the community; or with their demonstrable involvement and participation in design, planning and implementation
- New models of public-private partnerships whereby the private sector can be encouraged to take up affordable housing for the EWS/LIG.
- Innovations in planning, demonstrating integrated livelihoods, shelter and services; or convergence.
- Innovative or cost effective and green building design and technologies.
- Financial innovations in delivering the city/state wide programme.

Aims and Objectives

Vision

The mission seeks to address the housing requirement of urban poor including slum dwellers through following programme verticals:

- Slum rehabilitation of Slum Dwellers with participation of private developers using land as a resource
- Promotion of Affordable Housing for weaker section through credit linked subsidy
- Affordable Housing in Partnership with Public & Private sectors
- Subsidy for beneficiary-led individual house construction

Objectives

The project has been designed keeping in mind the following objectives.

- Integrated development of all existing slums, notified or non-notified, i.e., development of infrastructure and housing in the slums/rehabilitation colonies for the slum dwellers/urban poor, including rental housing.
- Development/improvement/maintenance of basic services to the urban poor, including water supply, sewerage, drainage, solid waste management, approach and internal road, street lighting.
- The Creation of affordable housing stock, including rental housing with the provision of civic infrastructure and services, on ownership.
- Encouraging Public Private Partnership by having pay and use toilets and educate the slum dwellers for keeping the environment clean and hygienic.

State PMAY Mission Director

The Nodal Ministry and National Mission Directorate is Ministry of Housing & Urban Poverty Alleviation, Government of India.

The Nodal Department for West Bengal is Municipal Affairs Dept. (M.A. Department), Government of West Bengal. The state level Nodal Agency is State Urban Development Agency (SUDA) under M.A. Department. State Urban Development Agency was set up in

1991 with a view to ensuring proper implementation and monitoring of the centrally assisted programmes for generating employment opportunities and alleviation of poverty throughout the State. SUDA is a Society registered under the West Bengal Societies Registration Act, 1961.

Funding Pattern of PMAY

Funding pattern for PMAY(Housing for all)

- Central share 1.5 LAKHS of total cost of dwelling unit
- Beneficiary share 0.25 LAKHS of total cost of dwelling unit
- State share rest of total cost of dwelling unit
- State + ULB bear the cost of infrastructure
- State share for infrastructure to be minimum 5%
- ULB share for infrastructure to be minimum 5%
- Cost of infrastructure 10 % of sum total cost of dwelling unit

Approvals & Release of Funds

- Releases and approvals to be on the basis of DPRs which need to be submitted with approval of State Level Sanctioning and Monitoring Committee
- Innovative projects to be considered for sanction even in the preparatory stage.
- Central Funds to be released in three installments to the State Governments/SLNA; central assistance under different components will be released to the state / UTs after the approval of CSMC and with concurrence of the integrated Financial Division of the Ministry. Central share would be released in three installment of 40%,40% and 20% each.

Project Cost and Financing Strategy

For Dwelling Unit

Total no of Dwelling unit = 746Nos

Rate per Dwelling unit = 3.68 Lakhs

Total Cost of Dwelling unit = $746 \times 3.68 = 2745.28$ Lakhs

Central Share = 746×1.5 Lakhs = 1119.0 Lakhs

State Share = 746×1.93 Lakhs = 1439.78 Lakhs

Beneficiary Share = 746×0.25 Lakhs = 186.50 Lakhs

ULB Share = NIL

For Infrastructure

10 % of total Dwelling unit cost = 2745.28 Lakhs $\times 10\%$ = 274.53Lakhs

Central Share = NIL

State Share = $50\% \times 274.53$ Lakhs = 137.26Lakhs

Beneficiary Share = NIL

ULB Share = $50\% \times 274.53$ Lakhs = 137.27 Lakhs

The total project cost will be 30.20 crores

Out of these 27.45 Crores is the cost of Housing Infrastructure. The following table shows the share of cost between housing infrastructure & Physical Infrastructure.

Table: Cost Break up between Housing & Infrastructure

SINo.	Component	Cost on Lakhs
1.	Housing Cost(746)Dwelling Units)	2745.28
2.	Infrastructure Cost	274.53
	Total	3019.81

Materials of construction:

- PCC (1:3:6) for foundation
- RCC M-20 for substructure & superstructure (Column, Beam, Slab)
- HYSD Steel
- 1st Class Brick Masonry
- 1:6 (Cement: Sand) plaster – 10 mm on soffit of beam & slab, 15 mm on internal walls & 20 mm on external walls
- IPS flooring

Definition of Slum for Housing

Different definitions of a slum exist in different statutes and in urban poverty literature. For the purpose of HOUSING SCHEME, it is proposed to adopt the definition given in the 2001 Census, which is as follows:

- a. All areas notified as 'Slum' by State/Local Government and UT Administration under any Act;
- b. All areas recognized as 'Slum' by State/Local Government and UT Administration, which have
not been formally notified as slum under any Act;

'Slum' or 'Slum Area' – is a compact settlement of at least 20 households (For NE & Special Category States it is 10-15 households) with a collection of poorly built tenements, mostly of temporary nature, crowded together usually with inadequate sanitary and drinking water facilities in unhygienic conditions.

Situation Appraisal

The people living in the slums mostly have kutcha (10) and semi-pucca (186) housing. In certain cases where pucca housing is available, they are usually in dilapidated condition. The kutcha houses are in very poor condition and require extensive repairs. Most of the houses have tiles on roof. While during the survey some of the houses have been noted to be in average condition, the quality of these houses is also speedily deteriorating.

Proposed Intervention

In line with the vision to **'housing for all'**, an integrated housing programme is proposed to be implemented. The target will be all the slum /Non Slum dwellers in the pocket.

Building Plan

The buildings are proposed to cover an area of approximate 32 Sq.mt along with provision of 2 rooms, kitchen and sanitation facility. The layout, size and type design of housing dwelling units depends on the local conditions and the preferences of the beneficiary. The houses, has been designed in accordance with the desire of the beneficiaries, keeping in view the climatic conditions and the need to provide ample

space, kitchen, ventilation, sanitary facilities, etc. and the community perceptions, preferences and cultural attitudes.

In line with the scheme, carpet area of the house will be not less than 25 sq. mts and preferably two room accommodation plus kitchen and toilet should be constructed.

Compliance with Municipal Bye laws

All designs & drawings are created keeping in line with the municipal bye laws.

Building material

- PCC (1:3:6) for foundation
- RCC M-20 for substructure & superstructure (Column, Beam, Slab)
- HYSD Steel
- 1st class Brick Masonry
- 1:6 (Cement: Sand) plaster – 10 mm on soffit of beam & slab, 15 mm on internal walls & 20 mm on external walls
- IPS flooring

Structural Design

- Following are the general considerations in the analysis/design.
- For all structural elements, M20 grade concrete and Fe 415 grade of steel is used.
- Plinth beams passing through columns are provided as tie beams.
- Pedestals are proposed up to ground level.
- Beam Centre-line dimensions are followed for analysis and design.
- For all the building, walls of 250 mm and 125mm thick with 20 mm External plaster and 12 mm thick internal plaster are considered.
- Seismic loads are considered acting in the horizontal direction along either of the two principal directions.

Design data

- Live load: 2.0 kN/m² at typical floor
- 1.5 kN/m² on terrace (With Access) : 0.75 kN/m² on terrace (without Access)
- Floor finish 50mm (0.05*24) = : 1.2 kN/m²

- Ceiling plaster 12mm (0.012*20.8) : 0.25 kN/m²
- Partition walls (Wherever Necessary) : 1.0 kN/m²
- Terrace finish: 1.5 kN/m²
- Earthquake load: As per IS-1893 (Part 1) - 2002
- Depth of foundation below ground: 0.7 m
- Walls: 250 mm thick brick masonry walls at external and 125mm walls internal.

Reference codes:

- IS 456: 2000 - Code of practice -Plain and Reinforced concrete.
- IS :1893 :2002 - Criteria for Earthquake resistant design of structures(Part-1)
- IS: 13920: 1993 - Ductile detailing of Reinforced concrete structures subjected to seismic forces.
- SP: 34 - Hand Book on Concrete Reinforcement and Detailing.
- S: 875: 1987 - Code of practice for design loads (other than earthquake) for buildings and structures. (Part-2)
- NBC:2005

2. Approach and Methodology

Table: 2.1 Stakeholders Consultative Workshop / Meetings

	
	
<p>Summary: Consultative meeting at Enumerators level conducted on 17.09.2018 and 19.09.2018 Orientation training to the Councilors and Ward Committee members was held on 20.09.2018 Demonstration of Software and handholding support to the data entry operators on 03.10.2018 BOC meeting on Plan of Action held on May, 2018.</p>	

The North Barrackpore Municipality:

North Barrackpore Municipality was established on 1 April 1869 under British Rule in India. After prolonged struggle and on the basis of persistent demand for formation of Local Self Government, the freedom fighter achieved the goal and resulting thereby Rastraguru Surendra Nath Bandopadhyay founder of Local Self Government, was elected Chairman of this Municipality in the year 1885. He was the first Indian Elected Chairman and he held that chair in this Municipality for long 34 years from 1885 to 1889 and 1891 to 1921. At present total area of this Municipality is 12.22 Sq. Km. Total Population is 1, 23, 668 as per Census 2001. There are 23 wards. Total BPL population of this ULB is 19,932. The total no. of BPL family in this ULB is 4,663 as per the record of UPE cell of North Barrackpore Municipality. This 21

Municipal area is bounded by Garulia Municipal area at North, Barrackpore Municipal area & Barrackpore Cantonment area at South, Kaugachi & Mohanpur Gram Panchayet area at East and river Hooghly at West. The then North Barrackpore Municipality was established with dwellings units and subsequently Palta Water Works, now known as Indira Gandhi Water Treatment Plant, two big Ordinance Factories viz, Rifle Factory & Metal & Steel Factory and thereafter Indian Air Force Station were established within this Municipal area. So, Geographically the Municipality is segregated into three parts and is not compact one. Only Mechanised Brick Factory of State Government throughout the State of West Bengal and Inland Fisheries Capture & Research Institute are creditable organizations within this Municipal area. There are two Railway Stations within this Municipality, which are Ichapore Station and Palta Station (on the Eastern Railway Sealdah-Ranaghat section). River Hooghly has been flowing by the Western side of the Municipality. In the year 1995 some area had been included from Mohanpur Gram Panchayet by Gazettee Notification.

History of Evolution:

The entire area that today constitutes North Barrackpore and Barrackpore Municipality owes its development to the defence estates set up by the British. Being the site for permanent British barracks, factories and other defence establishments, brought with them allied services like the railway and water ways that helped the town to grow over time. The first Arms Manufacturing facility was established by the British in Ichapore in 1787 followed by a Gun & Carriage Manufacturing facility in 1801. Infrastructure facilities were developed by the British Government solely for the cantonment area while the rest of the settlements depended on nature. In 1869, the British government established the North Barrackpore Municipality for effective local governance and expanded civic amenities to the town in general. The upgradation of Arms Manufacturing facility to Rifle Factory in 1904 and the establishment of the Metal & Steel Factory in Ichapore in 1905 induced further migration of people and growth of the town around the estates. Between

1981 and 1991, some areas from the Barrackpore Municipality was included into North Barrackpore followed by some areas from the Mohanpur Gram Panchayat in the south east in 1995. Presently, the total area of the municipality (including the defence estates) is 13.56 sq.km of which 8.88 sq.km. (65%) comes under the direct jurisdiction of the municipality.

North Barrackpore hosts 3 major defense establishments within its boundaries with a combined area of 4.68 sq.km. While 2 estates, namely the Air Force Base at Palta in the south of the city and the Metal and Steel Factory, Ichhapore (also called Northland) area located on the western side of the railway line, the Eastland Estate is located on the eastern side of the railway line. Although the three estates are governed by the central government, they are of immense economic and social importance to the city.

Table:1.1 Municipality At Glance

Name of the Town	Palta
State	West Bengal
Kolkata	700120
District	North 24 Parganas
Name of Municipality	North Barrackpore Municipality
Year of Establishment	1869
Administrative Status	Urban Local Body
Sub Division	Barrackpore
Police Station	Noapara & Barrackpore
Municipal General Information	
No of Ward	23
No of Holdings	29498
Total Area in Sq. Km.	13.56
Population	132656 (Census 2011)
Male	67036 (Census 2011)
Female	65619 (Census 2011)
Other	1
Population (0-6)	8155 (Census 2011)
Male	4254 (Census 2011)
Female	3901 (Census 2011)
Total Literates	118071 (Census 2011)
Male	60826 (Census 2011)
Female	57244 (Census 2011)
Total Illiterates	14585 (Census 2011)
Male	6210 (Census 2011)

Female	8375 (Census 2011)
No of Market	6 (2 Under Defense Area)
No of Collage	1
No of School (Higher Secondary)	9
No of School (Secondary)	19
No of School (Primary)	42
No of Hospital	2
No of Health Centre	4
No of Sub-Centre	9
No of Pulse Polio Booth	43 (Transit Booth 3)
No of Ambulance	2
No of Tractor	6
No of Car	2
No of JCP	1
No of Community Hall	1 (Gosto Mondap)
No Water Connection (Holdings)	21,711
No of Street Light	4,120 (CESC - 3,025 & WBSEB - 1,095)
No of Pump House	31
No of OHR	3
No of Street Tap	513
No of HTW	307
No of Railway Station	2 (Palta & Ichapore)
No Bus Rout	6
No State Govt. Offices	4 (IGWTP, MBF, MPWTP, WBFBS)
No Central Govt. Offices	6 (MSF, RFI, IAF, CIF, CIFRI, Indian Army)
No of Bank	5
No Cess Pool	2
No of Plastic Bins for Household	34,678
No of Garbage Container(1.5 ton)	60
No of Slum	71

Location: North Barrackpore is located at 22°78'74"N and longitude 88°35'38"E and is 30 km by road from Kolkata.

Linkages : North - Garualia Municipality ; North-East Kawgachi Gram Panchayat; East - Mohanpur & Kawgachi Garm Panchyat ; West - River Hooghly; South - Barrackpore Municipality & Barrackpore Cantonment.

Major roads Ghoshpara Road, Strand Road, SN Banerjee Road, River Side Road, Sridhar Banshidhar Road, Ghostha Bihari Mondal Road, Jaffarpur Rifel Range Road

There are two Railway stations namely Palta and Ichhapur

Ferry Ghats namely Nimaitirtha ghat, Kanaidewan ghat, Nababganj ghat, Debitala ghat

Physical Characteristics of the City

The average height of North Barrackpore is 7 to 10 meters above sea level. The area under North Barrackpore may be divided into two groups based on the soil types- Entisols and Alfisols. The Entisols are present in the western part of the town and the other part is represented by Alfisols. These soils are typically Deltaic Alluvial soil rich in calcium. North Barrackpore and neighbouring areas are represented predominately by clayey soils.

Topographical area of the town may be divided into three parts: i) The Levee, ii) The Marshes and iii) The Plains. While the Levee occurs mostly on the western side of the municipality, along the riverbank, the Marshes exist on the east of the railway line. The older part of the city exists on the plain land that lies in between the Levee and Marshes. It is observed that most of the present urban expansion is taking place in the marshes on the eastern side.

Climate:

North Barrackpore has hot and humid summer and dry winter, typical of West Bengal. The rainy season is typically from mid-July to mid- or late October. Strong monsoon winds blowing from the South Bay of Bengal over this area generates ample rainfall (average rainfall is 1350mm). Average temperature during summer can go as high as 38 degree Celsius and in winter the mercury plunges to drop down to 10 degree Celsius. Humidity, in the time of summer, is often above 90% and is the primary reason of discomfort.

Demography : As per Census,2011 total population of the Municipality is 132656, of which Male is 67036 and Female is 65619.

North 24 Parganas has 27 municipalities in the district making it the district with the highest number of urban local bodies in the country. Among these, when compared to its neighbouring municipalities of Garulia and Barrackpore, North Barrackpore not only has the highest population density (14,956 people/sq.km) but has registered a higher growth of population (7%) between 2001 and 2011.

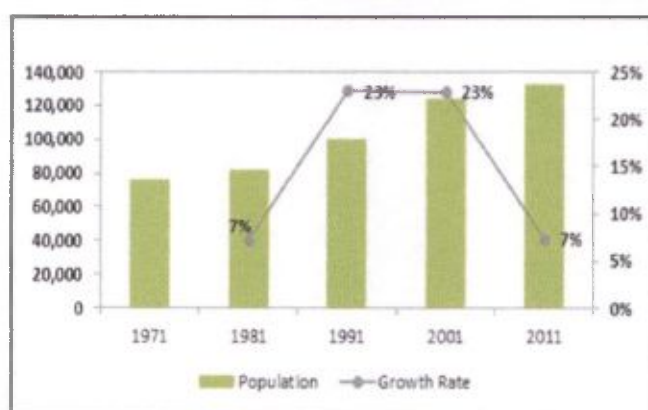
Table 1.2: Key Demographic Overview

No. (estimated) ⁴	Indicators	2001 (Census)	2011 (Census)	2015
1.	Population	1,23,668	1,32,806	1,37,568
	Decadal	23%	7%	9%

2.	Population Growth Rate			
	No of HHs	26,122	32,564	33,718
	Average Household Size	4.73	4.08	4.08
3.	Household Size			
4.	Population Density (People per Sq. Km)**	13,929	14,956	15,495
5.				
6.	Sex Ratio (Females per 1000 males)	938	984	NA

** Calculated on an area of 8.88 sq.km, i.e. area of municipality excluding Defence owned land .

Figure 1.2: Population growth in North Barrackpore



Overall population and the corresponding decadal growth levels of the North Barrackpore over the past 40 years have been presented in the figure alongside:

North Barrackpore Municipality has witnessed high population growth rate for two decades due to addition of new areas to the municipal limits. The final growth rate adopted is per the CAGR method is at the rate of 0.87% per annum.

- The city experienced a phenomenal growth in population (23%) between 1981 and 1991 because parts of Barrackpore Municipality in the south were added to North Barrackpore in this decade. Further, in 1995, the incorporation of some areas from the nearby Mohanpur Gram Panchayat in the east further increased the population of the city.
- Over the last decade, the population growth rate of the city has fallen to 7% which is lower than the state level decadal growth rate of 13.8% as well as the district population growth rate of 12%. This could be because of the dwindling economy

brought about by the shrinking of the existing industrial base, meagre recruitment of the defence factories and migration of citizens for better job prospects outside the city.

Other aspects:

(i) Rainfall : Maximum rainfall occurs during the monsoon in August (306 mm) and the average annual total is 1,582 mm. Total duration of sunshine is 2,528 hours per annum with maximum rainfall occurring in mid July/August.

(ii) Environment : Traditionally, in North Barrackpore Municipality most investment in infrastructure has been publicly funded. The current total infrastructure spending is still financed by governments or public utilities, such as, Municipal Affairs Department, Kolkata Metropolitan Development Authority, Kolkata Metropolitan Water and Sanitation Authority; West Bengal State Electricity Board; Public Works Department; West Bengal Pollution Control Board etc. by utilizing their own resources.

(iii) Wind : In the summer season winds are mostly North Easterly or easterly but in afternoon Westerly winds blow which are absorbed frequently. During the monsoons the winds blow from the Northeast and Southern direction.

Key Resources

Investment on infrastructure of the North Barrackpore Municipality has been publicly funded, namely, Municipal Affairs Department, Kolkata Metropolitan Development Authority, Kolkata Metropolitan Water and Sanitation Authority; West Bengal State Electricity Board; Public Works Department; West Bengal Pollution Control Board etc. by utilizing their own resources.

The Private sector located in the North Barrackpore Municipality contributes costs on account of use of basic infrastructures like - water supply and sanitation for their own employees and units.

Land Use:The total area of North Barrackpore is 13.56 sq.km. However, considering that 4.68 sq.km. (34.7%) of this area belongs to the defence establishments, the land-use distribution of the town has been computed based on the area within the direct jurisdiction of the North Barrackpore (8.88 sq.km.) and is assumed to be the net area.. The table below defines the area distribution considered for SFCPoA purposes.

Area distribution of North Barrackpore Municipality

Category	Area (in sq.km)
Gross Municipal Area (A)	13.56
Area under defence establishments (B)	4.68
Net area of the municipality (C=A-B)	8.88

Source: GIS, Database, North Barrackpore Municipality

The following table lists the area distribution of the different land use and land cover in the municipality (exclusive of the defence land) mapped using GIS:

Land Use distribution of North Barrackpore

Land Use Categories	Area in Sq. Km.	% of total area
Residential	4.71	53%
Commercial	0.08	1%
Recreational	0.11	1%
Public-Semi Public	1	11%
Industrial	0.2	2%
Transportation	0.2	2%
Mixed (Commercial-cumResidential)	1.03	12%
	0.05	1%
Vacant Land	0.27	3%
Water Bodies	1.43	16%
Net Municipal Area (C)	8.88	100%

Source: GIS, Database, North Barrackpore Municipality

Following are the observations from the table and the map alongside:

- Major portion of the North Barrackpore is residential followed by commercial centres along major thoroughfare and then covered by infrastructure and vacant land. A considerable portion (16%) of total municipal area is found to be under water bodies; more than 60% of which is contributed by the CIFRI and Palta water treatment plant waterbodies (0.88 sq.km) lying in the south-western part of North Barrackpore. However, the city is endowed with numerous waterbodies especially in its eastern part.
- Major contribution to the industrial land use within the municipality comes from the Mechanized Brick factory of the State Government. However, there are a number of

small scale industries that operate in the city along with a few brick kilns that are concentrated in the southern part of the North Barrackpore.

- Most commercial establishments occur in the areas adjoining the transport corridors and are found to concentrate near the railway stations and traffic nodes.
- North Barrackpore like many other developing cities has a paucity of developable land and can only rely on the newly added village lands in the eastern part of the city for expansion.

Slum Details : There are 71 number of slums with area around 2.85 Sq Km (21% of the total area) spreaded over 23 wards. Ward wise distribution pattern is covered in table below.

Table: 1.3List of Slums in North Barrackpore Municipality

Sl No.	Ward Number	Sl No/ Slum Code	Name of the Slum	Area of the Slum in Sq Mt
1	1	3	Purbasa	137392.85
2	1	30	Purba Purbasa	59737.46
3	1	31	Prantik	46987.73
4	1	32	Indrapuri	51586.07
5	1	71	Brick Field	74894.79
6	2	1	Purba Mayapally	37180.12
7	2	33	Madhya Bidhanpally	77360.24
8	2	34	West Bidhanpally	35563.89
9	2	35	Mayapally 18 No. Plot	62254.88
10	2	36	Mayapally 29 No. Plot	50094.59
11	3	37	Adibasi Para	3791.40
12	4	22	Sodlapara	43295.07
13	5	38	Jeliapara Rd	9352.18
14	5	39	Old Khatal Area	18021.70
15	5	40	Panchanantala Road	4536.27
16	6	10	Kumarpara	38631.71
17	6	41	B. N. Pal St Pravaspally Khatal	10303.00
18	7	8	Mathpara & Indira Colony	78392.28
19	8	7	Ramnagar and Babanpur	273179.53
20	8	42	Sukanta Pally	26413.82
21	8	43	Srinagar	57212.08
22	8	44	Anandamath B Block	18577.20

23	8	45	Anandamath C Block	55683.13
24	9	12	Gopal Ganj	35712.91
25	9	13	Kalyangram (Purba)	187141.40
26	9	46	6 No. Scheme	36570.44
27	9	47	Canal Road	10704.54
28	9	48	Kalayangram (West)	78203.53
29	9	49	Purba Sripally	22883.43
30	10	16	5 No. Scheme	21147.72
31	10	20	L P Scheme	19684.87
32	10	50	New Sripally	22847.40
33	10	51	Jahar Colony	39201.23
34	10	52	Sevagram	52307.05
35	11	9	Ambagan Colony	32373.96
36	11	53	Netaji Pally	31003.78
37	11	54	Nabapally	20915.91
38	12	55	Chunaripara Rd. 1	21972.05
39	12	56	Chunaripara Rd. 2	23379.51
40	13	14	Arabindapally	65308.96
41	14	24	Sur Bazar	2012.70
42	14	26	Musalmanpara	8591.63
43	14	57	Shashthitala	2764.58
44	14	27	Behind Radha Cinema	4668.64
45	15	2	Golakalitala	13567.42
46	15	6	Cinematala	9892.38
47	16	17	Gosthatala	18440.00
48	16	58	Mondal Bagan	25550.45
49	17	15	Nawabganj Bazar	28270.89
50	18	4	Rasthraguru Surewdranath Nagar	49861.66
51	18	5	Sister Nibedita Pally	84118.86
52	18	59	Azad Nagar	14303.84
53	19	29	Nayabustee	76631.75
54	19	21	Ho-Chi Min Nagar	26784.21
55	20	60	Daspara	39958.22
56	21	28	Sandalpur	10741.40
57	21	62	Sidhweswaritala Rd	1854.55
58	21	63	Rampada Halder Rd	5014.54
59	21	61	B. S. Banerjee Rd.	3085.40
60	22	64	Battala	96843.78
61	22	65	Dui Paisar Ghat	36194.34
62	22	66	Ghatak Para	37300.20
63	23	18	Mistri Ghat	4811.23
64	23	67	Balighat	35167.99

65	23	68	Sandalpur East	13918.01
66	23	69	Jogen Gangully Street	5904.99
67	23	70	Char Poisar Ghat	31421.12
68	1 & 2	11	Bidhanpally and Brahmanpara	58512.00
69	12 & 13	25	Dulepara	12946.33
70	20 & 22	19	Singhi Bagan	28680.38
71	20 & 22	23	Goalapara	76756.74

2856370.91

Source: HFAPoA Report,2015-16, North Barrackpore Municipality

Economic Activities: Traditionally municipal infrastructure and utilities are funded by different publicly bodies, such as, Municipal Affairs Department, Kolkata Metropolitan Development Authority, Kolkata Metropolitan Water and Sanitation Authority; West Bengal State Electricity Board; Public Works Department; West Bengal Pollution Control Board etc. by utilizing their own resources.

The other service providers are various commercial banks, post and telecommunication offices, hospitals and health care facilities including Office of Malaria Prevention Centre, charitable dispensaries, medicine shops, West Bengal National Volunteer Force, pathological centers, office of sub-inspector of primary school, provision of supply of dairy milk, rationing office, ration shops, grocery shops, shops for other essential commodities and products, training facilities for police, police out posts, amusement facilities, hotels and so on. The local transport is being served by private sector either by bus or by local vans or rickshaws. In addition to that there are many small-scale enterprises doing business on wood, steel, biri binding, sugar-candy, bakery etc.

The Municipality has 36 primary schools including 13 private primary schools, 20 secondary schools and 3 libraries.

2. Likely future Housing Shortage:

(The population of EWS/LIG and household sizes obtained from Census/ SECC/ the socio economic surveys / National Sample Surveys projected for the next 10-15 years would give the housing requirement for the next 10-15 years.

Estimated housing shortage is around 6167 numbers in 2016, additional 1000 numbers by 2022, Covered in Table 2.2.1 below

Table:2.2.1 Estimated Households and Housing demand

Year	Households	Housing demand (Covering households with shelter less, semi-pucca, kutch house)
2011	32564	5697
2015	33718	6167
2022	35861	1000

3. Identification of four Options available under Mission

- “In-situ” Slum Redevelopment using land as Resource(include viability analysis)
- Credit-Linked Subsidy Scheme (CLSS)
- Affordable Housing in Partnership (AHP)
- Beneficiary-led individual house construction or enhancement

Total beneficiary is 746,2018-19 entire is suggested under “Beneficiary-led individual house construction or enhancement”, details covered in Table 3.1.1 below.

Table: 3.1 Slum and non-slum wise number of Beneficiary

Ward Number	Slum Code	Slum Name	AREA in Sq Mt	Number of Beneficiary as Demand survey	Proposed Development Strategy: i. Affordable Housing Project; ii. Credit Linked Subsidy (CLSS); iii. Beneficiary Led Construction; iv. Clubbing with other Tenabale slum	Proposed Year of Intervention
1	3	Purbasa	137392.85	5	Beneficiary Led Construction	2018-19
1	30	Purba Purbasa	59737.46	9	Beneficiary Led Construction	2018-19
1	31	Prantik	46987.73	16	Beneficiary Led Construction	2018-19
1	32	Indrapuri	51586.07	31	Beneficiary Led Construction	2018-19
1	71	Brick Field	74894.79	1	Beneficiary Led Construction	2018-19
		Non Slum		9	Beneficiary Led Construction	2018-19
2	1	Purba Mayapally	37180.12	41	Beneficiary Led Construction	2018-19
2	33	Madhya Bidhanpally	77360.24	7	Beneficiary Led Construction	2018-19
2	34	West Bidhanpally	35563.89	2	Beneficiary Led Construction	2018-19
2	35	Mayapally 18 Plot	62254.88	0	Beneficiary Led Construction	2018-19
2	36	Mayapally 29 Plot	50094.59	19	Beneficiary Led Construction	2018-19
		Non Slum		27	Beneficiary Led Construction	2018-19
3	37	Adibasi Para	3791.4	1	Beneficiary Led Construction	2018-19
		Non Slum		18	Beneficiary Led Construction	2018-19
4	22	Sodlapara	43295.07	2	Beneficiary Led Construction	2018-19
		Non Slum		25	Beneficiary Led Construction	2018-19
5	38	Jeliapara Rd	9352.18	2	Beneficiary Led Construction	2018-19
5	39	Old Khatal Area	18021.7	1	Beneficiary Led Construction	2018-19
5	40	Panchanantala Road	4536.27	2	Beneficiary Led Construction	2018-19
		Non Slum		14	Beneficiary Led Construction	2018-19
6	10	Kumarpara	38631.71	0	Beneficiary Led Construction	2018-19
6	41	B. N. Pal St Pravasally Khatal	10303	4	Beneficiary Led Construction	2018-19
		Non Slum		6	Beneficiary Led Construction	2018-19
7	8	Mathpara & Indira Colony	78392.28	7	Beneficiary Led Construction	2018-19
		Non Slum		19	Beneficiary Led Construction	2018-19
8	7	Ramnagar Babanpur	273179.53	74	Beneficiary Led Construction	2018-19
8	42	Sukanta Pally	26413.82	4	Beneficiary Led Construction	2018-19
8	43	Srinagar	57212.08	14	Beneficiary Led Construction	2018-19
8	44	Anandamath B Block	18577.2	4	Beneficiary Led Construction	2018-19
8	45	Anandamath C Block	55683.13	19	Beneficiary Led Construction	2018-19
		Non Slum		0	Beneficiary Led Construction	2018-19

9	12	Gopal Ganj	35712.91	1	Beneficiary Led Construction	2018-19
9	13	Kalyangram	187141.4	13	Beneficiary Led Construction	2018-19
9	46	6 No. Scheme	36570.44	13	Beneficiary Led Construction	2018-19
9	47	Canal Road	10704.54	2	Beneficiary Led Construction	2018-19
9	48	Kalayangram (West)	78203.53	4	Beneficiary Led Construction	2018-19
9	49	Purba Sripally	22883.43	0	Beneficiary Led Construction	2018-19
		Non Slum		31	Beneficiary Led Construction	2018-19
10	16	5 No. Scheme	21147.72	4	Beneficiary Led Construction	2018-19
10	20	L P Scheme	19684.87	2	Beneficiary Led Construction	2018-19
10	50	New Sripally	22847.4	4	Beneficiary Led Construction	2018-19
10	51	Jahar Colony	39201.23	0	Beneficiary Led Construction	2018-19
10	52	Sevagram	52307.05	11	Beneficiary Led Construction	2018-19
		Non Slum		21	Beneficiary Led Construction	2018-19
11	9	Ambagan Colony	32373.96	9	Beneficiary Led Construction	2018-19
11	53	Netaji Pally	31003.78	1	Beneficiary Led Construction	2018-19
11	54	Nabapally	20915.91	1	Beneficiary Led Construction	2018-19
		Non Slum		9	Beneficiary Led Construction	2018-19
12	55	Chunaripara Rd. 1	21972.05	1	Beneficiary Led Construction	2018-19
12	56	Chunaripara Rd. 2	23379.51	2	Beneficiary Led Construction	2018-19
		Non Slum		13	Beneficiary Led Construction	2018-19
13	14	Arabindapally	65308.96	13	Beneficiary Led Construction	2018-19
		Non Slum		14	Beneficiary Led Construction	2018-19
14	24	Sur Bazar	2012.7	0	Beneficiary Led Construction	2018-19
14	26	Musalmanpara	8591.63	1	Beneficiary Led Construction	2018-19
14	57	Shashthitala	2764.58	1	Beneficiary Led Construction	2018-19
		Non Slum		3	Beneficiary Led Construction	2018-19
15	2	Golakalitala	13567.42	2	Beneficiary Led Construction	2018-19
15	6	Cinematata	9892.38	0	Beneficiary Led Construction	2018-19
15	27	Behind Radha Cinema	4668.64	0	Beneficiary Led Construction	2018-19
		Non Slum		7	Beneficiary Led Construction	2018-19
16	17	Gosthatala	18440	0	Beneficiary Led Construction	2018-19
16	58	Mondal Bagan	25550.45	0	Beneficiary Led Construction	2018-19
		Non Slum		8	Beneficiary Led Construction	2018-19
17	15	Nawabganj Bazar	28270.89	2	Beneficiary Led Construction	2018-19
		Non Slum		11	Beneficiary Led Construction	2018-19
18	4	Rashtraguru Surewdranath Nagar	49861.66	5	Beneficiary Led Construction	2018-19
18	5	Sister Nibedita Pally	84118.86	13	Beneficiary Led Construction	2018-19
18	29	Nayabustee	76631.75	0	Beneficiary Led Construction	2018-19
18	59	Azad Nagar	14303.84	2	Beneficiary Led Construction	2018-19
		Non Slum		34	Beneficiary Led Construction	2018-19
19	21	Ho-Chi Min Nagar	26784.21	8	Beneficiary Led Construction	2018-19
		Non Slum		30	Beneficiary Led Construction	2018-19
20	60	Daspara	39958.22	3	Beneficiary Led Construction	2018-19
		Non Slum		16	Beneficiary Led Construction	2018-19
21	28	Sandalpur	10741.4	2	Beneficiary Led Construction	2018-19
21	62	Sidhweswaritala Rd	1854.55	2	Beneficiary Led Construction	2018-19
21	63	Rampada Halder Rd	5014.54	6	Beneficiary Led Construction	2018-19
		Non Slum		5	Beneficiary Led Construction	2018-19
22	64	Battala	96843.78	1	Beneficiary Led Construction	2018-19
22	65	Dui Paisar Ghat	36194.34	2	Beneficiary Led Construction	2018-19
22	66	Ghatak Para	37300.2	2	Beneficiary Led Construction	2018-19
		Non Slum		17	Beneficiary Led Construction	2018-19
23	18	Mistri Ghat	4811.23	1	Beneficiary Led Construction	2018-19
23	61	B. S. Banerjee Rd.	3085.4	0	Beneficiary Led Construction	2018-19
23	67	Balighat	35167.99	0	Beneficiary Led Construction	2018-19
23	68	Sandalpur East	13918.01	0	Beneficiary Led Construction	2018-19
23	69	Jogen Gangully Street	5904.99	0	Beneficiary Led Construction	2018-19
23	70	Char Poisar Ghat	31421.12	0	Beneficiary Led Construction	2018-19
		Non Slum		1	Beneficiary Led Construction	2018-19
1 & 2	11	Bidhanpally and Brahmanpara	58512	0	Beneficiary Led Construction	2018-19
12 & 13	25	Dulepara	12946.33	5	Beneficiary Led Construction	2018-19
20 & 22	19	Singhi Bagan	28680.38	3	Beneficiary Led Construction	2018-19
20 & 22	23	Goalapara	76756.74	0	Beneficiary Led Construction	2018-19

4. Intervention Plan and Central assistance.

Intervention Plan of the total 746 beneficiary from 61 slums and requirement of Central assistance is covered Table 4.1.1 below.

Table:4.1 Intervention Plan in Slum Area

Name of the Slum	Area of the Slum in sq.mts	Total No. of Slum Households as per USHA*	Eligible Slum Households	Whether 'in-situ' redevelopment with Private Participation	Required Area for in-situ Redevelopment in Sq.mts	Name of other slum if proposed for resettlement in this slum	Proposed Year of intervention
Purba Mayapally (S.Code-001)	37180.12	155	136	NIL	NIL	NIL	2018-19
Golakalitola (S.Code-002)	13567.42	61	5	NIL	NIL	NIL	2020-21
Purbasa (S.Code-003)	137392.85	58	20	NIL	NIL	NIL	2018-19
Surendra Nath Nagar (S.Code-004)	49861.66	27	10	NIL	NIL	NIL	2021-22
Sister Nibeditapally (S.Code-005)	84118.86	125	44	NIL	NIL	NIL	2021-22
Cinematola (S.Code-006)	9892.38	35	6	NIL	NIL	NIL	2020-21
Ramnagar Babanpur (S.Code-007)	273179.53	370	200	NIL	NIL	NIL	2018-19
Mathpara & Indira Colony (S.Code-008)	78392.28	498	39	NIL	NIL	NIL	2019-20
Ambagan Colony (S.Code-009)	32373.96	146	35	NIL	NIL	NIL	2018-19
Kumarpara (S.Code-010)	38631.71	309	2	NIL	NIL	NIL	2018-19
Bidhanpally Brahmanpara (S.Code-011)	58512	100	9	NIL	NIL	NIL	2018-19
Gopalganj (S.Code-012)	35712.91	24	5	NIL	NIL	NIL	2020-21
Kalyangram (S.Code-013)	187141.4	436	61	NIL	NIL	NIL	2020-21
Arabinda Pally (S.Code-014)	65308.96	1044	28	NIL	NIL	NIL	2020-21
Nawabganj Bazar (S.Code-015)	28270.89	141	5	NIL	NIL	NIL	2019-20
5 No. Scheme (S.Code-016)	21147.72	166	15	NIL	NIL	NIL	2019-20
Gosthha Tala (S.Code-017)	18440	46	2	NIL	NIL	NIL	2021-22
Mistri Ghat (S.Code-018)	4811.23	100	3	NIL	NIL	NIL	2018-19
Singhi Bagan (S.Code-019)	28680.38	206	4	NIL	NIL	NIL	2019-20
L. P Scheme (S.Code-020)	19684.87	51	10	NIL	NIL	NIL	2019-20
Ho-Chi-Min Nagar (S.Code-021)	26784.21	174	35	NIL	NIL	NIL	2018-19
Sodlapara (S.Code-022)	43295.07	82	11	NIL	NIL	NIL	2018-19
Goyalapara (S.Code-023)	76756.74	318	14	NIL	NIL	NIL	2019-20
Sur Bazar (S.Code-024)	2012.7	35	3	NIL	NIL	NIL	2020-21
Dulepara (S.Code-025)	12946.33	247	19	NIL	NIL	NIL	2021-22
Musalmanpara (S.Code-026)	8591.63	51	3	NIL	NIL	NIL	2019-20
Behind Radha Cinema (S.Code-027)	4668.641	23	5	NIL	NIL	NIL	2019-20
Sandalpur (S.Code-028)	10741.4	43	5	NIL	NIL	NIL	2015-16
Nayabustee (S.Code-029)	76631.75	845	75	NIL	NIL	NIL	2018-19
Purba Purbasa(S.Code.-030)	59737.46	65	36	NIL	NIL	NIL	2018-19
Prantik (S.Code-031)	46987.73	48	44	NIL	NIL	NIL	2018-19
Indrapuri (S.Code-032)	51586.07	110	93	NIL	NIL	NIL	2018-19
Madhya Bidhanpally (S.Code-033)	77360.24	145	48	NIL	NIL	NIL	2018-19
West Bidhanpally (S.Code-034)	35563.89	121	22	NIL	NIL	NIL	2018-19
Mayapally 18 Plot (S.Code-035)	62254.88	136	2	NIL	NIL	NIL	2018-19
Mayapally 29 Plot (S.Code-036)	50094.59	254	34	NIL	NIL	NIL	2018-19
Adibasi Para (S.Code-037)	3791.4	36	2	NIL	NIL	NIL	2018-19
Jetiapara Rd. (S.Code-038)	9352.18	36	8	NIL	NIL	NIL	2019-20
Old Khatal Area (S.Code-039)	18021.7	30	12	NIL	NIL	NIL	2019-20
Panchanantala Road	4536.27	24	3	NIL	NIL	NIL	2019-20

Name of the Slum	Area of the Slum in sq.mts	Total No. of Slum Households as per USHA*	Eligible Slum Households	Whether 'in-situ' redevelopment with Private Participation	Required Area for in-situ Redevelopment in Sq.mts	Name of other slum if proposed for resettlement in this slum	Proposed Year of Intervention
(S.Code-040)							
B.N. Pal St Pravaspally Khatal (S.Code-041)	10303	43	11	NIL	NIL	NIL	2018-19
Sukanta Pally (S.Code-042)	26413.82	53	24	NIL	NIL	NIL	2018-19
Srinagar (S.Code-043)	57212.08	54	43	NIL	NIL	NIL	2018-19
Anandamath-B Block (S.Code-044)	18577.2	59	37	NIL	NIL	NIL	2018-19
Anandamath -C Block (S.Code-045)	55683.13	54	38	NIL	NIL	NIL	2018-19
6 No. Scheme (S.Code-046)	36570.44	214	64	NIL	NIL	NIL	2020-21
Canal Road (S.Code-047)	10704.54	45	9	NIL	NIL	NIL	2020-21
Kalyangram (West) (S.Code-048)	78203.53	127	24	NIL	NIL	NIL	2020-21
Purba Sripally (S.Code-049)	22883.43	73	19	NIL	NIL	NIL	2020-21
New Sripally (S.Code-050)	22847.4	50	18	NIL	NIL	NIL	2019-20
Jahar Colony (S.Code-051)	39201.23	120	12	NIL	NIL	NIL	2019-20
Sevagram (S.Code-052)	52307.05	111	46	NIL	NIL	NIL	2019-20
Netaji pally (S.Code-053)	31003.78	71	27	NIL	NIL	NIL	2018-19
Nabapally (S.Code-054)	20915.91	160	18	NIL	NIL	NIL	2018-19
Chunaripara Rd.1 (S.Code-055)	21972.05	130	6	NIL	NIL	NIL	2021-22
Chunaripara Rd.2 (S.Code-056)	23379.51	100	5	NIL	NIL	NIL	2021-22
Shashthitala (S.Code-057)	2764.58	25	1	NIL	NIL	NIL	2019-20
Mondal Bagan (S.Code-058)	25550.45	23	6	NIL	NIL	NIL	2019-20
Azad Nagar (S.Code-059)	14303.84	32	13	NIL	NIL	NIL	2021-22
Daspara (S.Code-060)	39958.22	75	12	NIL	NIL	NIL	2021-22
B.S. Banerjee Road (S.Code-061)	3085.4	33	7	NIL	NIL	NIL	2015-16
Sidhweswaritala Rd. (S.Code-062)	1854.55	38	5	NIL	NIL	NIL	2015-16
Rampada Halder Road (S.Code-063)	5014.54	41	3	NIL	NIL	NIL	2015-16
Battala (S.Code-064)	96843.78	30	5	NIL	NIL	NIL	2019-20
Dui Paisar Ghat (S.Code-065)	36194.34	30	8	NIL	NIL	NIL	2019-20
Ghatak Para (S.Code-066)	37300.2	33	10	NIL	NIL	NIL	2019-20
Balighat (S.Code-067)	35167.99	85	2	NIL	NIL	NIL	2018-19
Sandalpur East (S.Code-068)	13918.01	70	4	NIL	NIL	NIL	2018-19
Jogen Ganguly Street (S.Code-069)	5904.99	29	2	NIL	NIL	NIL	2018-19
Char Poisar Ghat (S.Code-070)	31421.12	29	2	NIL	NIL	NIL	2018-19
Brick Field (S.Code-071)	74894.79	151	5	NIL	NIL	NIL	2018-19
	2856370.911	9109	1599	0	0	0	0

Table:4.2 Number of Beneficiaries and Central Assistance Required (Rs. in Crores)

Year	Number of Beneficiaries and Central Assistance Required,2018-19 (Rs. in Crores)													
	Redevelopment Private Participation*			thru Partner Beneficiary-led Construction			Credit Linked Subsidy***			Affordable Housing in Partnership			Total	
	No. of Slums	No. of Beneficiaries	Amount	No. of Slums	No. of Beneficiaries	Amount	No. of Slums	No. of Beneficiaries	Amount	No. of Slums	No. of Beneficiaries	Amount	No. of Beneficiaries	Amount
2015-16	0	0	0	4	11	16.5	0	0	0	0	0	0	11	16.5
2016-17	0	0	0	0	0	0	0	0	0	0	0	0	0	0
2017-18	0	0	0	54	498	747.00	0	0	0	0	0	0	498	747.00
2018-19	0	0	0	25	477	715.5	0	0	0	0	0	0	477	715.5
2019-20	0	0	0	19	250	375	0	0	0	0	0	0	250	375
2020-21	0	0	0	10	252	378	0	0	0	0	0	0	252	378
2021-22	0	0	0	8	111	166.5	0	0	0	0	0	0	111	166.5
Total	0	0	0	71	1599	2398.5	0	0	0	0	0	0	1599	2398.5

Table 4.3 : Year-wise Proposed Interventions for Other Urban Poor based on demand survey.

Year	Number of Beneficiaries and Central Assistance Required (Rs. in Crores)							
	Beneficiary Led Construction		Credit Linked Subsidy		Affordable Housing in Partnership		Total	
	No. of Beneficiaries	Amount	No. of Beneficiaries	Amount	No. of Beneficiaries	Amount	No. of Beneficiaries	Amount
2015-16	3	4.5	NIL	NIL	NIL	NIL	3	4.5
2016-17	0	0	NIL	NIL	NIL	NIL	0	0
2017-18	302	453	NIL	NIL	NIL	NIL	302	453
2018-19	193	448.5	NIL	NIL	NIL	NIL	193	448.5
2019-20	30	45	NIL	NIL	NIL	NIL	30	45
2020-21	20	30	NIL	NIL	NIL	NIL	20	30
2021-22	10	15	NIL	NIL	NIL	NIL	10	15
Total	661	991.5	0	0	0	0	661	991.5

Annual Implementation Plan Tables

Annexure 6

(Para 8.6 & Para 14.4 of the Guidelines)

Summary Sheet for Annual Implementation Plan (AIP) for the Year 2018-19

District:	NORTH TWENTY FOUR PARGANAS
Name of the ULB:	NORTH BARRACKPORE

Admissible Component	Target for the Year 2015-16	Achievement for the Year 2015-16	Target for the Year 2016-17	Achievement for the Year 2016-17	Target for the Year 2017-18	Achievement for the Year 2017-18	Target for the Year 2018-19	Remaining Target as per HFAPoA
A. Beneficiary Led Construction								
• New Houses	25	25	0	0	700	0	746	789
• Enhancement	NIL	NIL	NIL	NIL	NIL	NIL	NIL	NIL
• Sub Total (A)	25	25	0	0	700	0	746	789
B. In-situ Slum Rehabilitation with participation of Private Sector								
• Number of Slums	NIL	NIL	NIL	NIL	NIL	NIL	NIL	NIL
• Number of Households (B)	NIL	NIL	NIL	NIL	NIL	NIL	NIL	NIL
C. Affordable Housing in Partnership (EWS Category)								
• Number of Households (C)	NIL	NIL	NIL	NIL	NIL	NIL	NIL	NIL
D. Credit Linked Subsidy								
• EWS Households	NIL	NIL	NIL	NIL	NIL	NIL	NIL	NIL
• LIG Households	NIL	NIL	NIL	NIL	NIL	NIL	NIL	NIL
• Sub Total (D)	NIL	NIL	NIL	NIL	NIL	NIL	NIL	NIL
E. TOTAL (A+B+C+D)	25	25	0	0	700	0	746	789

III. Affordable Housing in Partnership with Public & Private Sectors

Year *	<u>Affordable Housing in Participation with Public & Private Sectors</u>					
	No. of Projects	No. of Beneficiaries	Resource Mobilisation (Rs. in Crore)			
			Total Project Cost (AHP)	Central Share	State Share	ULB Share (if applicable)
2015-16	Nil	Nil	Nil	Nil	Nil	Nil
2016-17	Nil	Nil	Nil	Nil	Nil	Nil
2017-18	Nil	Nil	Nil	Nil	Nil	Nil
2018-19	Nil	Nil	Nil	Nil	Nil	Nil
2019-20						
2020-21						
2021-22						
Total	Nil	Nil	Nil	Nil	Nil	Nil

IV. Affordable Housing for Weaker Section through Credit Linked Subsidy

Year *	Housing Type	<u>Affordable Housing through Credit Linked Subsidy</u>					
		No. of Beneficiaries availed Loan		Resource Mobilisation (Rs in Crores)		Estimated Interest Subsidy Availed	
		EWS	LIG	EWS	LIG	EWS	LIG
2015-16	New Housing	Nil	Nil	Nil	Nil	Nil	Nil
	Enhancement (Existing House)	Nil	Nil	Nil	Nil	Nil	Nil
2016-17	New Housing	Nil	Nil	Nil	Nil	Nil	Nil
	Enhancement (Existing House)	Nil	Nil	Nil	Nil	Nil	Nil
2017-18	New Housing	Nil	Nil	Nil	Nil	Nil	Nil
	Enhancement (Existing House)	Nil	Nil	Nil	Nil	Nil	Nil
8-19	New Housing	Nil	Nil	Nil	Nil	Nil	Nil
	Enhancement (Existing House)	Nil	Nil	Nil	Nil	Nil	Nil
2019-20	New Housing						
	Enhancement (Existing House)						
2020-21	New Housing						
	Enhancement (Existing House)						
2021-22	New Housing						
	Enhancement (Existing House)						
Total		Nil	Nil	Nil	Nil	Nil	Nil

Signature of the
Chairperson

Signature
(Director, SUDA)

Annexure 7C

(Para 14.5 of the Guidelines)

Format for Project under Beneficiary Led Construction Or Enhancement

1	Name of the State:	:	West Bengal						
2	Name of the District:	:	North Twenty Four Parganas						
3	Name of the City:	:	NORTH BARRACKPORE						
4	Project Name:	:	HFA-NORTH BARRACKPORE2018-19						
5	Project Code:	:	19801700034N0						
6	State Level Nodal Agency:	:	State Urban Development Agency (SUDA)						
7	Implementing Agency/ ULB	:	NORTH BARRACKPORE Municipality						
8	Date of Approval by State Level Sanctioning and Monitoring Committee (SLSMC)	:							
9	No. of location covered in project: No of Slum Area Covered 40 & No of Non Slum Area Covered 23	:	Name of Location	No. of beneficiaries	Whether Slum / Non-Slum	If Slum, then Slum type	If slum, whether it gets completely rehabilitated		
			NORTH BARRACKPORE Municipal Area	459	Covering both Slum & Non-Slum area	Notified	No		
10	Project Cost (Rs. In Lakhs)	:							
11	No. of beneficiaries covered in the project	:	GEN	SC	ST	OBC	Total	Minority	Person with Disability
			456	00	03	00	459	34	
12	Whether beneficiary have been selected as PMAY Guidelines?	:	Yes						
13	No. of Houses constructed / acquired. Please specify ownership (Any of these)	:	Joint	Female:	Male:	Transgender			
			0	139	320	0			
14	No. of beneficiaries covered in the project	:	Male	Female	Transgender				
			320	139	0				
15	Whether it has been ensured that selected beneficiaries have rightful ownership of the land ?	:	Yes						
16	Whether building plan for all houses have been Approved?	:	Yes						
17	i. GoI grant required (Rs. 1.5 lakh per eligible beneficiary) (Rs. in Lakhs)	:	688.50						
	ii. State grant, (Rs. in Lakhs)	:	970.33						
	iii. ULB grant (Rs. in Lakhs)	:	84.46						
	iv. Beneficiary Share (Rs. in Lakhs)	:	114.75						
	v. Total (Rs. in Lakhs)	:	1858.03						

18	Whether technical specification / design for housing have been ensured as per Indian Standards / NBC/ State Norms?	:	Yes
19	Whether it has been ensured that balance cost of construction is tied up with State Grant, ULB Grant & Beneficiary Share ?	:	Yes
	Whether trunk and line infrastructure is existing or being provisioned ?	:	
	i. Water Supply	:	Yes
	ii. Sewerage	:	Partly covered
	iii. Road	:	Yes
	iv. Storm Water Drain	:	Yes
	v. External Electrification	:	Yes
	vi. Solid Waste Management	:	Yes
	vii. Any Other	:	No
	viii. In case, any infrastructure has not been proposed, reason thereof.	:	Proposed for road and drain
20	Whether disaster (earthquake, flood, cyclone, landslide etc.) resistant features have been adopted in concept, design and implementation of the project ?	:	Yes
21	Whether Demand Survey Completed for entire city ?	:	Yes
22	Whether City-wide integrated project have been formulated ? If not reasons thereof ?	:	Yes
23	Whether validation with SECC data for housing condition conducted ?	:	Yes
24	Whether Direct Benefit Transfer (DBT) of fund to individual bank account of beneficiary ensured in the project ?	:	Yes
25	Whether there is provision in DPR for tracking/monitoring the progress of individual houses through geo-tagged photographs ?	:	Yes
26	Whether any innovation/cost effective / Green technology adopted in the project?	:	Yes
27	Comments of SLAC after techno economic appraisal of DPR	:	Project covers the most needy beneficiaries
28	Project brief including any other information ULB/State would like to furnish	:	The project covers all wards
29	Project Submission Date to SLSMC	:	

It is hereby confirmed that State/UT and ULB have checked all the beneficiaries as per guidelines of HFA. It is also submitted that no beneficiary has been selected for more than one benefit under the Mission including Credit Linked Subsidy Scheme (CLSS) component of the Mission.

no/my 6/10/17

Signature of the
North Barrackpore Municipality
Mayor/ Chairperson/Municipal Commissioner

Signature
Chief Engineer
M.E Dte,Go WB

Signature
(Director, SUDA)

Signature
(Secretary & MA Department, Go WB)

Executive Summary


Project Details

1	Name of the State:	:	West Bengal
2	Name of the District:	:	North Twenty Four Parganas
3	Name of the City:	:	NORTH BARRACKPORE
4	Project Name:	:	HFA-NORTH BARRACKPORE 2018-19
5	Project Cost (Rs. in Lakhs)	:	1858.03
6	Central Share (Rs. in Lakhs)	:	688.50
7	State Share (Rs. in Lakhs)	:	970.33
8	ULB Share (Rs. in Lakhs)	:	84.46
9	Beneficiary share (Rs. in Lakhs)	:	114.75
10	Total Infrastructure Cost (Rs. in Lakhs)	:	168.91
11	Percentage of Infrastructure Cost of Housing Cost	:	10
12	Infrastructure Cost per Dwelling Unit (Rs. in Lakhs)	:	0.368
13	Year of Implementation	:	2018-19
14	Component Housing Construction	:	Beneficiary Led Construction (BLC)
15	SOR Adopted	:	PWD (WB) w.e.f 1.7.14 with current corrigendum

Project Contributions (Physical + Financial) (Rs. in Lakh)

Sl	Scheme Component	Type	Qty	Unit	Rate (in Rs./Unit)	Proposed Project Cost (In Lakh)	Appraised Project Cost (In Lakh)	Central Share (Rs. 1.5Lakh/ DU)	State Govt. Share (Rs. 1.93Lakh/ DU)	ULB Share (@ 0.184 Lakh/ DU)	Beneficiaries Share @ 0.25 Lakh/DU)
A. HOUSING											
1	New in-situ										
	Single Storied Units		459	Nos	368000.00	1689.12	1689.12	688.50	885.87	00	114.75
Total Housing Cost Sub Total (A)						1689.12	1689.12	688.50	885.87	00	114.75
B. INFRASTRUCTURE											
Sl	Scheme Component	Type	Qty	Unit	Rate (in Rs./Unit)	Proposed Project Cost (In Lakh)	Appraised Project Cost (In Lakh)	Central Share (Rs. in Lakh)	State Govt. Share (@50%) (in Lakh)	ULB Share (@50%) (in Lakh)	Beneficiaries Share (in Lakh)
1 ROADS											
	CC Roads	Cement Con	7680	Sqm	1131.62	86.91	86.91	0.00	43.45	43.45	0.00

		crete									
3 STORM WATER DRAINS											
	Surface drain	Brick Masonry	2863	Mtr	2864.22	82.00	82.00	0.00	41.00	41.00	0.00
Total Infrastructure Cost Sub Total (B)						168.91	168.91	0.00	84.46	84.46	0.00
GRAND TOTAL (A+B)						1858.03	1858.03	688.50	970.33	84.46	114.75


Signature of the ULB level
Competent Technical officer

Name & Designation:
CHANDAN HIRA (S.A.E.)

Fax No:

Telephone No:

E-mail:

Signature of the State
level Competent
Technical Officer

Name &
Designation: Chief
Engineer, MeDte, GoWB
Bikash Bhavan, South
Block, 1st Floor, Salt
lake, Kol-91

Fax No: 033-23375474

Telephone No: 033-23371331

E-mail: ce_medte@yahoo.com

Signature

Director(SUDA)

Name & Designation: Sri Sutanu Prasad Kar, IAS,
Director, SUDA

Fax No: 033-23585767

Telephone No: 033-23585767

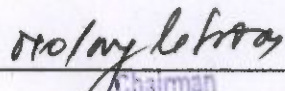
E-mail: wbsudadir@gmail.com

Name & Designation:

Fax No:

Telephone No:

E-mail:


Chairman
North Barrackpore Municipality
Signature of the Mayor/ Chairperson/
Municipal Commissioner

Unit Cost for Drain per Mtr. Length of section of 400mmx400mm under North Barrackpore Municipality, P.O.- Barrackpore

All rates are taken from P.W.D. Schedule 2014 Effective from 1st June 2014. and 7th Corrigenda effect from 11.08.2015

Length 1 mtr. Eff. Width 0.3 mtr. Eff. Height 0.45 mtr.

Sl. No	Description						UNIT	QTY.	RATE (RS.)	AMOUNT (RS.)		
	Details	No	L	B	H	Qty.						
1	Earth work in excavation of foundation trenches or drains. In all sorts of soil (including mixed soil)						%Cum	0.73	12,047.00	87.94		
	Page-1, Item-2(a) of P.W.D.(W.B.) Schedule of Rates (Vol-I)-2014											
	For drain	1	1	1.05	0.7	0.73					Total-	0.73
2	(A) Filling in foundation or plinth by silver sand in layers not exceeding 150 mm as directed and						%Cum	0.07	98,524.00	68.96		
	Page-2, Item-4(A) of P.W.D.(W.B.) Schedule of Rates (Vol-I)-2014											
	For drain	1	1	1.05	0.075	0.07					Total-	0.07
3	Single Brick Flat Soling of picked jhama bricks including ramming and dressing bed to proper						Sqm	1.05	377	395.85		
	Page-11, Item-1 of P.W.D.(W.B.) Schedule of Rates (Vol-I)-2014											
	For drain	1	1	1.05		1.05					Total-	1.05
4	Ordinary Cement concrete (mix 1:2:4) with graded stone chips (20 mm nominal size) excluding						Cum	0.1	6,023.45	602.34		
	A) Pakur Variety.											
	a)Ground floor.											
Analysed Rate Enclosed												
For drain	1	1	1.05	0.1	0.1	Total-	0.1					
5	Brick work with 1st class bricks in cement mortar (6:1) (a) In foundation and plinth						Cum	0.18	5,719.00	1,029.42		
	Page-29, Item-22(a) of P.W.D.(W.B.) Schedule of Rates (Vol-I)-2014											
	For drain	1	1	0.375	0.2	0.07						
		1	1	0.25	0.25	0.06						
	1	1	0.25	0.2	0.05	Total-	0.18					
6	Earth work in filling in foundation trenches or plinth with good earth. In layers not exceeding 150						%Cum	0.73	7,831.00	57.16		
	Page-1, Item-3(a) of P.W.D.(W.B.) Schedule of Rates (Vol-I)-2014											
	Consider total Earth	1	0.73			0.73					Total-	0.73
7	125mm. Thick brick work with 1st class bricks in cement mortar (4:1) a) in ground floor.						Sqm	0.25	783	195.75		
	Page-31, Item No.-29 of P.W.D.(W.B.) Schedule of Rates (Vol-I)-2014											
	For drain	1	1		0.25	0.25					Total-	0.25
8	Plaster (to wall, floor, ceiling etc.) with sand and cement mortar including rounding off or						m2	1.77	156	276.12		
	surface] (ii) with 1:6 cement mortar (a) 15mm thick plaster											
	Page-151, Item-2.1.(c) of P.W.D.(W.B.) Schedule of Rates (Vol-I)-2014											
For drain	1	1	1.775		1.77	Total-	1.77					

Sl. No	Description						UNIT	QTY.	RATE (RS.)	AMOUNT (RS.)
	Details	No	L	B	H	Qty.				
9	Neat cement punning about 1.5mm thick in wall,dado,window sill,floor etc. NOTE:Cement 0.152						m2	1.77	38	67.26
	Page-152, Item-8 of P.W.D.(W.B.) Schedule of Rates (Vol-I)-2014									
	For drain	1	1	1.775		1.77				

Total- 2,780.80

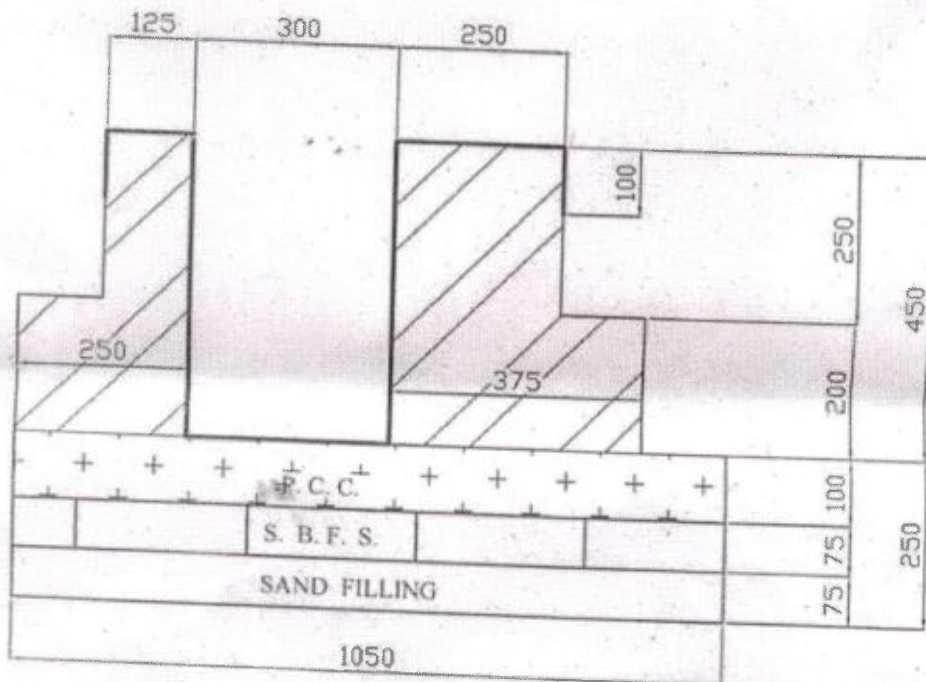
Add Contingency @ 3% 83.42

G. Total- 2,864.22

S.A.E.

Chairman
North Barrackpore Municipality

DR/1



CROSS SECTION OF DRAIN

S.A.E.

North Barrackpore Municipality

Chairman

North Barrackpore Municipality

UNIT COST FOR CONSTRUCTION OF 2.50 METER WIDE CONCRETE ROAD

All rates are taken from P.W.D. Schedule 2014 Effective from 1st June 2014. and 7th Corrigenda effect from 11.08.2015

Length 1 mtr. Width 2.500 mtr.

Sl. No	Description						UNIT	QTY.	RATE (RS.)	AMOUNT (RS.)		
	Details	No	L	B	H	Qty.						
1	Box cutting or filling in Road embankment in all sorts of soil including spreading the spoils properly over the flank as necessary or on berm to approximate grade & camber and rolling the sub-grade with power roller to proper camber and grade as per direction and satisfaction of Engineer-in-charge including uprooting and removing plants and tunnels when and where necessary (a) Depth up to 150 mm.						Sqm	2.5	14.4	36		
	Page-238, Item-3.16 of P.W.D.(W.B.) Schedule of Rates (Vol-II)-2014											
	For CC road	1		2.5		2.5					Total-	2.5
2	Brick edging 75 mm wide with picked jhama bricks, laid true to line and level including cutting necessary trench in soil or in hard metalled surface laying the bricks and renacking the trench (on both side of the edging) with snails (b) Brick-on-end edging (250 mm) depth						%Metre	2	9,392.00	187.84		
	Page-189, Item-3(b) of P.W.D.(W.B.) Schedule of Rates (Vol-I)-2014											
	For CC road	2				2					Total-	2
3	Supplying, spreading and compacting Sand to required thickness, in layers not exceeding 150 mm to proper gradient and camber, spreading each layer by water and racking and ramming layer by layer to achieve desired compaction Analysed Rate Enclosed						%Cum	0.17	1,12,742.00	191.66		
	For CC road	1	1	2.35	0.075	0.17					Total-	0.17
											Total-	0.17
4	Brick soling with picked jhama bricks including preparation of bed as necessary with brick joints properly filled in and packed with powdered earth and including necessary cushion of similar material below the soling (and in Page-188, Item-1(a) of P.W.D.(W.B.) Schedule of Rates (Vol-I)-2014						Sqm	2.35	358	841.3		
	For CC road	1	1	2.35		2.35					Total-	2.35
											Total-	2.35
5	Hire and Labour Charges for shuttering with hard wood for precast R.C. Slab curved, or stright and striking out the same including fixing, fixing the precast slab in position with necessary carriage and haulage, hoisting etc. complete (only the area in contact with concrete to be measured)						Sqm	0.2	100	20		
	Page-27, Item-14 of P.W.D.(W.B.) Schedule of Rates (Vol-I)-2014											
	For CC road	2	1	0.1		0.2					Total-	0.2
6	Ordinary Cement concrete (mix 1:2:4) with graded stone chips (20 mm nominal size) excluding shuttering and reinforcement if any, as per relevant IS codes. A) Pakur Variety Page-11, Item-5 a a)Ground floor.						Cum	0.25	6,023.45	1,505.86		
	Analysed Rate Enclosed											
	For CC road	1	1	2.5	0.1	0.25					Total-	0.25

Total- 2,746.66

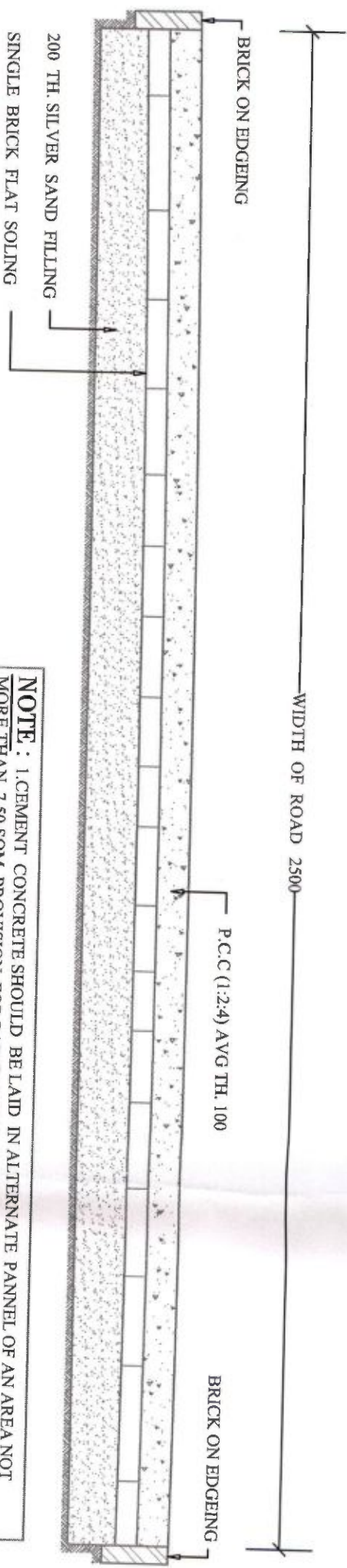
Add Contingency @ 3% 82.39

G. Total- 2,829.05

Cost per sq. Mt. Rs. 1,131.62

S
S.A.E.
North Barrackpore Municipality

B
Chairman
North Barrackpore Municipality



NOTE : 1. CEMENT CONCRETE SHOULD BE LAID IN ALTERNATE PANNEL OF AN AREA NOT MORE THAN 7.50 SQM. PROVISION FOR PAPER JOINT AT THE END OF EACH PANNEL IS TO BE MADE
 2. ALL DIMENSIONS ARE IN MM.

TYPICAL CROSS SECTION OF CEMENT CONCRETE ROAD

S.A.E.
 North Barrackpore Municipality

Pradhan
 North Barrackpore Municipality

PRADHAN MANTRI AWAS YOJANA HOUSING FOR ALL (URBAN)
OFFICE OF THE CHIEF ENGINEER MUNICIPAL ENGINEERING DIRECTORATE GOVT. OF WEST BENGAL
DWG. NO.

DETAILED ESTIMATE FOR THE CONSTRUCTION OF SINGLE UNIT DWELLING HOUSE

Sl No.	Description of Works	Quantity	Unit	Rate (Rs.)	Amount (Rs.)
1	Earthwork in excavation in foundation trenches or drains, in all sorts of soil (including mixed soil but excluding laterite or sandstone) including removing spreading or stacking the spoils within a lead of 75 m as directed including trimming the sides of trenches, levelling, dressing and ramming the bottom, bailing out water etc. as required complete. a) Depth of excavation not exceeding 1500mm . SOR, PWD, P-1, I -2 a	13.000	%cu.m.	12047.00	1566.11
2	Earth work in filling in foundation trenches or plinth with good earth in layers not exceeding 150 mm. including watering and ramming etc. layer by layer complete.(Payment to be made on the basis of measurement of finished quantity of work) a) With earth obtained from excavation of foundation. SOR, PWD, P-1, T/3 a	11.120	%cu.m.	7831.00	870.81
3	Supplying Laying Polithin Sheets etc. SOR, PWD, P-45, T - 13	22.000	sqm	25.00	550.00
4	Cement concrete with graded Stone ballast (40 mm.) excluding shuttering.a) In ground floor and foundation.6 : 3 : 1 proportion Pakur variety SOR, PWD, Page 24 ; Item - 10 a	3.500	cu.m.	5823.00	20380.50
5	25 mm. thick damp proof with cement concrete (4:2:1) (with graded stone aggregate 10 mm. Normal size) and painting the top surface with a coat of bitumen using 1.7 kg. per sq.m. including heating the bitumen and cost and carriage of all materials complete. SOR, PWD, P-45, T-12	6.810	sqm,	297.00	2022.57
6	Brick work with 1st class bricks in cement mortar (6:1) a) In foundation and plinth. b) In super structure SOR, PWD, P-29, T -22(a), (b)	10.430 15.240	cum cum	5719.00 5943.00	59649.17 90571.32
7	125mm thick brick work with 1st. class bricks in cement mortar (4:1). a) In ground floor SOR, PWD, P-73, I -29	23.220	sq.m.	783.00	18181.26

DETAILED ESTIMATE FOR THE CONSTRUCTION OF SINGLE UNIT DWELLING HOUSE

Sl. No.	Description of Works	Quantity	Unit	Rate (Rs.)	Amount (Rs.)
8	Ordinary Cement concrete (mix 1:1.5:3) with graded stone chips (20 mm nominal size) excluding shuttering and reinforcement if any, in ground floor as per relevant IS codes. (i) Pakur Variety SOR, PWD, P-14, T -7(i)	3.940	cu.m.	6851.66	26995.54
9	Reinforcements for reinforced concrete work in all sorts of structures including distribution bars, stirrups, binders etc. including supply of rods, initial straightening and removal of loose rust (if necessary), cutting to requisite length, hooking and bending to correct shape, placing in proper position and binding with 16G black annealed wire at every inter-section, complete as per drawing and direction (a) For works in foundation, basement and upto roof of ground floor / upto 4m. (i) Tor steel/Mild steel. SOR, PWD, P-27, T -15(i)	0.309	MT	60705.93	18775.74
10	Hire and labour charges for shuttering with centreing and necessary staging upto 4 m. using approved stout props and thick hard wood planks of approved thickness with required bracing for concrete slabs, beams, columns, lintels curved or straight including fitting, fixing and striking out after completion of works. (upto roof of ground floor). (When the height of a particular floor is more than 4 m. the equivalent floor ht. shall be taken as 4 m. and extra for works beyond the initial 4 m. ht. shall be allowed under 12(e) for every 4 m. or part thereof.) SOR, PWD, P-55, T -12(a) 25 mm. to 30 mm. thick wooden shuttering as per decision & direction of Engineer-in-charge. Ground Floor	37.063	M ²	360.00	13342.68
11	Plaster (to wall, floor, ceiling etc.) with sand and cement mortar including rounding off or chamfering corners as directed and raking out joints or roughening of concrete surface, including throating, nosing and drip course where necessary . In ground floor. A) With 6:1 cement mortar. a) Inside wall 20 mm thick plaster SOR PWD P-151 T -2 (i)(b) b) Out side Wall, 15mm th. SOR, PWD, P-151, I -2 (i)(c) B)10mm th ceiling plaster (4:1) SOR, PWD, P-151, I -2 (i)(c)	116.940	sq.m.	181.00	21166.14
		111.950	sq.m.	156.00	17464.20
		23.330	sq.m.	140.00	3266.20

DETAILED ESTIMATE FOR THE CONSTRUCTION OF SINGLE UNIT DWELLING HOUSE

SL. No.	Description of Works	Quantity	Unit	Rate (Rs.)	Amount (Rs.)
12	Neat cement punning about 1.5mm thick in wall, dado, window, sills, floor, drain etc. SOR, PWD, P-152, I -8	26.700	sq.m.	38.00	1014.60
13	Artificial stone in floor,dado, staircase etc. with cement concrete (4:2:1) with stone chips laid in panels as directed with topping made with ordinary or white cement (as necessary) and marble dust in proportion (2:1) including smooth finishing and rounding off corners and including application of cement slurry before flooring works, using cement @ 1.75 kg./sq.m. all complete including all materials and labour. In ground floor. 3 mm. thick topping (High polishing grinding on this item is not permitted) with ordinary cement. 20mm thick SOR, PWD, P-152, I -8	26.490	sq.m.	265.00	7019.85
14	Supplying, fitting & fixing MS clamp for fixing door and window frame made of flat bent bar, end bifurcated, fixed in cement concrete with stone chips (4:2:1)a fitted and fixed complete as per direction. 40mm x 6mm x 125 mm length. (Cost of cement concrete will be paid separately) SOR, PWD, P-90, I -18 (c)	34	each	22.00	748.00
15	Wood work in door and window frame fitted and fixed complete including a protective coat of painting at the contact surface of the frame other Local wood SOR, PWD, P-85, T -1(i)	0.213	cu.m.	46171.00	9834.42
16	Panel Shutter of door & Window (each Panal Consisting Of single Plan without Join) 25 mm thick shutter with 12 mm thick Panal of size 30 to 45 cm. Other Local wood SOR, PWD, P-105, I -84 (iv)c	8.520	sq.m.	1567.00	13350.84
17	Iron butt hinges of approved quality fitted and fixed with steel screws, with ISI mark. a)75mm x 47mm x 1.70mm SOR, PWD, P-91, T -20(iv)	32.000	each	34.00	1088.00
18	Iron Socket Bolt of approved quality fitted and fixed complete. i) 150 mm long x 10 mm dia SOR, PWD P-93, I-25,c	11.000	each	71.00	781.00

DETAILED ESTIMATE FOR THE CONSTRUCTION OF SINGLE UNIT DWELLING HOUSE

Sl. No.	Description of Works	Quantity	Unit	Rate (Rs.)	Amount (Rs.)
19	White washing including cleaning and smoothening surface thoroughly (5 parts of stone lime and 1 part of shell lime should be used in the finishing coat). Two Coats SOR, PWD, P-155, I - 3 (b)	124.960	%sq.m.	1887.00	2358.00
20	Colour washing with ella with a coat of white wash priming including cleaning and smoothening surface thoroughly external surface One Coat SOR, PWD, P-155, I - 4(ii)(a)	100.560	%sq.m.	1514.00	1522.48
21	Priming one coat on timber, plastered or on steel or other metal surface with synthetic enamel/oil bound primer of approved quality including smoothening surfaces by sand papering etc. 1) On timber surface SOR, PWD, P - 162, I - 7(a) 2) On Steel Surface SOR, PWD, P - 162, I - 7(b)	21.690 2.700	sq.m. sq.m.	41.00 31.00	889.29 83.70
22	Painting with best quality synthetic enamel paint of approved make and brand including smoothening surface by sand papering etc. including using of approved putty etc. on the surface, if necessary : With super gloss (hi-gloss)-With any shade except white. a) On timber or plastered surface Two Coats b) On Steel surface Two Coats SOR, PWD, P - 162, - 8A(ii),(bii)	21.690 2.700	sq.m. sq.m.	89.00 86.00	1930.41 232.20
23	Iron hasp bolt of approved quality fitted and fixed complete (oxidised) with 16 mm diad with center bolt and round fitting. 300 mm long SOR, PWD, P-93, I - 27c	2.000	each	193.00	386.00
24	Precast piered concrete jally work as per design and manufacture's specification including moulding etc. with stone chips and necessary reinforcement shuttering complete including fitting, fixing in position in all floors. (a) 37.5 mm th. panels Cement & steel required for this item will not be issued by deptt. SOR, PWD, P-32, I - 38 (b)	1.690	sq.m.	351.00	593.19

DETAILED ESTIMATE FOR THE CONSTRUCTION OF SINGLE UNIT DWELLING HOUSE

SL. No.	Description of Works	Quantity	Unit	Rate (Rs.)	Amount (Rs.)
25	Supplying, fitting and fixing UPVC down pipes A type and fittings conforming to IS 13592-1992 with necessary clamps nails including making holes in walls, etc. and cutting trenches in any soil, through masonry concrete structure etc. if necessary and mending good damages including jointing with jointing materials (Spun yarn, valamoid / bitumen / M. seal etc.) complete. P-173, I-21 A (ii), C(ii), D(ii) SOR, PWD, P173, I - 21 A (ii), C(ii), D(ii) i) UPVC Pipe 110 mm dia ii) UPVC Bend 87.5 degree 110 mm dia iii) UPVC Shoe 110 mm	3.000 2.000 1.000	Mtr. each each	291.00 162.00 128.00	873.00 324.00 128.00
26	M.S.or W.I. Ornamental grill of approved design joints continuously welded with M.S, W.I. Flats and bars of windows, railing etc. fitted and fixed with necessary screws and lugs in ground floor. Grill weighing 10 kg/sq m to 16 kg/m ² SOR, PWD, P - 76, I - 10 (i) (2.70sqm @ 10.5kg per sqm = 28.35 kg)	0.284	Qntl	8247.00	2342.15
27	Shallow water closet Indian pattern(I.P.W.C.) of approved make in white vitreous chinaware supplied, fitted and fixed in position (excluding cost of concrete for fixing). 450 mm long SOR, PWD, (Sanitary) P - 65, I - 1 (iii)	1.000	each	1062.00	1062.00
28	Foot rest for water closet of size 275 mm X 125 mm with Artificial stone(4:2:1) with 6 mm stone chips and chequered including adding colour as necessary. SOR, PWD, (Sanitary) P - 66, I - 9	1.000	Pair	70.00	70.00
29	Supplying, fitting and fixing cast iron 'P' or 'S' trap conforming to I.S. 3989 / 1970 and 1729 / 1964 including lead caulked joints and painting two coats to the exposed surface. S Trap 100 mm SOR, PWD, (Sanitary) P - 54, I - 14(B-iii)	1.000	each	923.00	923.00
30	Supplying, fitting fixing CI Round Gratings 150mm dia SOR, PWD, (Sanitary) P - 55, I - 18(ii)	1.000	Each	100.00	100.00

DETAILED ESTIMATE FOR THE CONSTRUCTION OF SINGLE UNIT DWELLING HOUSE

SL. No.	Description of Works	Quantity	Unit	Rate (Rs.)	Amount (Rs.)
	Construction of 2 circular leach pit of inside diameter 1000 mm. & a depth of 1000 mm. With a layer of 250 mm. Thick brick work with cement mortar (6:1) & honeycombed brick wall (4:1) at every alternate layer upto a height of 925 mm. From bottom and then 125 mm. thick brick wall (4:1) for a height of 300 mm. and covered with 75m. RCC slab (4:2:1) with 8mm tor steel @ 150 mm. centre to centre both ways including plastering and neat cement punning on top of the slab and making hooking arrangment on slab for lifting of the slab if require as well as jointing the connection with the inspection pit (450 x 450) covered with 50mm thick RCC slab (4:2:1) with stone chips and necessary reinforcement and connected with 100 mm dia PVC pipe laid over rammed earth and then covered the pipe properly with powder earth including supplying fitting fixing fibre glass pan P-tap & polythene pipe as per requirement to connect with the inspection pit complete with all respect as per direction of EIC.(ANNEXURE-II)	1	Item	7544.00	7544.00
32	Construction of 2 nos Leach Pit as per Drawing & direction with necessary connction with UPVC pipe , specials , from WC outlet to leach pits complete in all respect.	1 item	L.S.	#REF!	0.00
TOTAL AMOUNT			Rs.		350000.36
Say			Rs.		350000.00
Add for Electrical Works (ANNEXURE-I)			Rs.		17858.00
TOTAL AMOUNT			Rs.		367858.00
(Rupees Three lakh Sixty seven thousand Eight hundred & Fifty eight only)					

Say Rs: 368000/-

S.A.E.

North Barrackpore Municipality

North Barrackpore Municipality

ESTIMATE FOR ELECTRICAL WORKS FOR ONE DWELLING UNIT UNDER PMAY

(ANNEXURE-I)

Sl.No.	SOR	Item of works	Unit	Rate	Quantity	Amount
1	PWD/Vol-I (Aug 2008) A/1(b)/E-9	Supplying & fitting polythene pipe complete with fittings as necessary. Under ceiling /beam/bound with 22SWG GI wire inclusive S & Drawing 1x18 SWG GI wire as fish wire inside the pipe & fittings and providing 55 mm dia disc of MS sheet (20SWG) having colour paint at one face first ended at the load point end of the polythene pipe with fish wire (synchronizing with roof/beam casting work of building construction) 19 mm dia 3 mm thick polythene pipe	RM	39.00	25.00	975.00
2	PWD/Vol-I (Aug 2008) A/1(m)/E-17	Powerckt wiring supplying and drawing 1 ; 1KV grade single core stranded FR PVC insulated & unseathed single core stranded Copper wire (Finolex make) 2 x 2.5 sqmm (PH & N) +1x1.5 sqmm (ECC) per laid polythene pipe and by the prelaid GI fish wire & making necessary connections as required.	RM	76.00	50.00	3800.00

ESTIMATE FOR ELECTRICAL WORKS FOR ONE DWELLING UNIT UNDER PMAY

(ANNEXURE-I)

Sl.No.	SOR	Item of works	Unit	Rate	Quantity	Amount
3	PWD/Vol-I (Aug 2008) A/1/2 (a- i)/E- 17	Concealed Distribution wiring in in 2x1.5 sqmm single core standard *FR* insulated and unseathed cop per wire Finolex make & 1x1.5 sq mm single core stranded PVC cinsulated and unseathed cop per (Finolex make) wire used as ECC in 19 mm bore 3 mm thk. polyethylene pipe complete with all accessries embedded in wall smooth run to light / fan/call bell point with pino key type switchb (6 Amps) (Anchor make) fixed on sheet metal (16 SWG) Switch Board with bakelite/ perspex (wall maching colour) Top cover (3 mm thick) flushed in wall including mending all good damages to original finish Average per point 6.00 mt.	points	828.00	10.00	8280.00

ESTIMATE FOR ELECTRICAL WORKS FOR ONE DWELLING UNIT UNDER PMAY

(ANNEXURE-I)

Sl.No.	SOR	Item of works	Unit	Rate	Quantity	Amount
4	PWD/Vol-I (Aug 2008) A/4 (a- i)/E- 18	Deistribution concealed wiring with 2x1.5 sq mm (PH & N) single core stranded FR PVC insulated & unsheathed single core sstranded 1.1 KV grade Copper Wire (finolex) & 1x1.5 sq mm (ECC) single core stranded (PH & N) 1.1 KV grade cu wire (finolex) & 1 x 1.5 sq mm single core stranded PVC insulsted & unsheathed cu wire (finolex) used as ECC in 19 mm bore, 3 mm thick polythene pipe complete with all accessories embedded in wall 250 volt 5 amp 3 pin plug point including S & F 250 Volt 5 amp 3 pin flush type plug socket & piano key type swich (Anchor make) on existing switch board as mentioned sl. no.3	points	76.00	2.00	152.00

ESTIMATE FOR ELECTRICAL WORKS FOR ONE DWELLING UNIT UNDER PMAY

(ANNEXURE-I)

Sl.No.	SOR	Item of works	Unit	Rate	Quantity	Amount
5	PWD/Vol-I (Aug 2008) E-17, A 1-e	Supplying & drawing 1.1 KV grade single core stranded FR PVC insulated & unseathed single core stranded cu Wire 3x2.5 sq mm (finolex make) in the prelaid polythene pipe & by the prelaid GI fishwire & making necessary connection as required (CESC supply to consumer DP near to CESC & inside the room another DP near CESC & inside the room another DP of dwelling units)	RM	86.00	15.00	1290.00
Sl.No.	SOR	Item of works	Unit	Rate	Quantity	Amount
6	KMC 2008-09)A/(1/e) p/(h)	Supplying Delivery & instalation on wall of 30/32 amp DP MCB of Havel's make with enclosed box along with all its necessary 1 connection complete.(Anchor)	nos	808.00	2	1616.00
	PWD/Vol-I (Aug 2008) 2(a) G-1	Earthing in soft soil with 50 mm dia GI pipe (TATA make Medium) 3.64 mm th. X 3.04 Mtr long and 1 x 4 SWG GI (hot dip) wire (4 m long) 13 mmdia x 80 mm long GI bolts, double nuts, double washer including S & F 15 mm dia GI protection (1 mtr long) to be filled with bitumen partly under the ground level & partly above GL driven to an average depth of 3.65 m below the GL & restoring surface duly rammed.	each	1715.00	1	1715.00

**ESTIMATE FOR ELECTRICAL WORKS FOR ONE DWELLING UNIT UNDER PMAY
(ANNEXURE-I)**

Sl.No.	SOR	Item of works	Unit	Rate	Quantity	Amount
8	PWD/Vol-I (Aug 2008) 5(a-iv) G-3	Connecting the equipment to earth BUSbar inclusive S&F 10 SWG (Hot Dip) GI wire on wall /floor with a staples buried inside wall /floor as required & making connection to equipments with bolt, nut, washer, cable lugs etc. as required & mending good damages.	M	6.00	5	30.00
				TOTAL		17858.00
Rupees Seventeen Thirteen Thousand Eight Hundred Seventy Eight Only						17858.00

S.A.E.
S. A. E.
North Barrackpore Municipality

Chairman
Chairman
North Barrackpore Municipality

HFA Under Pradhan Mantri Awas Yojana

Year of Implementation : 2018-19

Name of the City: North Barrackpore Municipality

Infrastructure Cost

SL. NO	DESCRIPTION OF WORK	QUANTITY	UNIT	RATE PER UNIT	TOTAL COST (In Lacs)
1	Drains 400mm x 400mm				
i	Drains	6551	Sqm	2864.22	187.62
Total Drain Cost Sub Total (A)					187.62
Grand Total					187.62


S. A. E.
North Barrackpore Municipality


Chairman
North Barrackpore Municipality


HFA Under Pradhan Mantri Awas Yojana

Year of Implementation : 2018-19

Name of the City: North Barrackpore Municipality

Infrastructure Cost

SL. NO	DESCRIPTION OF WORK	QUANTITY	UNIT	RATE PER UNIT	TOTAL COST (In Lacs)
1	Roads				
i	CC Roads	7680	Sqm	1131.62	86.91
Total Road Cost Sub Total (A)					86.91
Grand Total					86.91


S. A. E.
North Barrackpore Municipality


Chairman
North Barrackpore Municipality

List of Beneficiaries


under

Housing For All (U),2018-19


North Barrackpore Municipality


Ward wise Number of Beneficiaries:2018-19

Ward Number	Number of Beneficiaries
1	61
2	19
3	5
4	26
5	16
6	10
7	20
8	63
9	14
10	19
11	18
12	19
13	9
14	7
15	4
16	10
17	8
18	45
19	37
20	16
21	2
22	24
23	7
Total	459


Chairman
North Barrackpore Municipality

Sl No	Ward No	Slum/No n Slum	Name of Beneficiary	Father/Hus band's Name	Gender	Caste	Religion	Holding No	Aadhaar No/Voter ID	Photo
1	1	Prantik	Mukesh Chakraborty	Ranjan Chakraborty	Male	General	Hindu	2463	580497711281	
2	1	NS	ARUP KUMAR MUKHERJEE	Manik Lal Mukherjee	Male	General	Hindu	1118	364292410631	
3	1	NS	Biman Bihari Sarkar	Suresh Chandra Sarkar	Male	General	Hindu	2715	218424502071	
4	1	NS	GOPA SANYAL	Sachindra Chkaraborty	Female	General	Hindu	340	341981424944	
5	1	NS	MINATI MOHANTO	Tarapada Mahato	Female	General	Hindu	400	888842033866	
6	1	NS	LAKHU ORAWAN	Birsha Oraon	Male	General	Hindu	426	239240305655	
7	1	NS	MADHURI DEBI RAM	Bihari Lal	Female	General	Hindu	334	623267721005	
8	1	Prantik	BIKASH ACHARJEE	B Acherjee	Male	General	Hindu	2929/A	978822264433	
9	1	NS	Gumiya Munda	Shukra Munda	Male	General	Hindu	348	648604433004	
10	1	Prantik	ARUM MODAK	Ajit Kumar Modak	Male	General	Hindu	2156	796144578232	
11	1	NS	PRATIMA SOM	Rabindra Nath Som	Female	General	Hindu	1912	500566372849	
12	1	NS	GOURI SANKAR ROY	Radhyashyam Roy	Female	General	Hindu	1321	700657086787	
13	1	NS	ARUP CHAL	Jiban Chandra Chal	Male	General	Hindu	2865	994697086133	
14	1	NS	PAMPA PANJA	Manki Chandra Chall	Female	General	Hindu	2250/A	773110372022	
15	1	Prantik	BIPUL BALA	Nani Gopal Bala	Male	General	Hindu	953/1	405794934437	
16	1	Purbasha	BHANU RANJAN DAS	Gopal Chandra Das	Male	General	Hindu	1739	671095366412	



 Chairman
 North Barrackpore Municipality

17	1	NS	SULATA CHOWDHUR Y	Swadesh Chowdhury	Female	General	Hindu	768	299403773894	
18	1	NS	KHAKAN DEY	Anil Ch Dey	Male	General	Hindu	194	465699159646	
19	1	Prantik	GUNNIDHI MUKHIYA	Lakhan Mukhiya	Male	ST	Hindu	973/A	903399223098	
20	1	NS	ALHADI DEBNATH	Harinarayan Debnath	Female	General	Hindu	962/B	520069215893	
21	1	NS	Gurupada Banik	Harcharan Banik	Male	General	Hindu	1402	799962147957	
22	1	NS	SUJIT BISWAS	Suklal Biswas	Male	General	Hindu	1384	741668265339	
23	1	NS	NAMITA SIL	Manik Sil	Female	General	Hindu	250	634218678435	
25	1	NS	ARATI ROY	Haridas Barui	Female	General	Hindu	1411	602763533948	
26	1	NS	DOLI CHATTERJE E	Pradip Chatterje	Female	General	Hindu	1745	577414249914	
27	1	NS	Bijoy Giri	Sakrati Giri	Male	General	Hindu	349	763974541561	
28	1	NS	Piyari Oraon	Jitu Oraon	Female	ST	Hindu	1777	455901983912	
29	1	NS	BILASHI ORAON	Birsha Oraon	Female	ST	Hindu	426	663481867511	
24	1	NS	ANGUR BERA & OTHS	Gagon Mity	Female	General	Hindu	1410	223333528741	
30	1	NS	MAMATA GHOSH	Upendra Nath Mitra	Female	General	Hindu	123/1	771746137828	
31	1	NS	REKHA DAS	SHIBU DAS	Female	General	Hindu	117	683260486085	
32	1	NS	SANDHYA MONDAL	ANANTA HALDER	Female	General	Hindu	957/B	440857293576	
33	1	NS	DUKHIRM DAS	CHITTARANJA N DAS	Male	General	Hindu	1814/G	280705064160	


34	1	NS	Sandhya chakraborty	Narayan Chakraborty	Female	General	Hindu	2942	860032685465	
35	1	NS	GOPAL PAKREY		Male	General	Hindu	122	xxxxxxxx7140	
36	1	NS	Biva Sarkar	Chitta Ranjan Podder	Female	General	Hindu	2145	220705103469	
37	1	NS	Mangala Das	Mana Das	Female	General	Hindu	427	356825994518	
38	1	NS	Sankar Mondal	Subhash Mandal	Male	General	Hindu	2529	544808943394	
39	1	NS	Pratima Dalui	Subhas Mondal	Female	General	Hindu	286	243536270049	
40	1	NS	Kalyani Ghosh	Ram Sadhu Ghosh	Female	General	Hindu	442	612872170175	
41	1	NS	Arun Saha	Phani Bhusan Saha	Male	General	Hindu	2907	446357335301	
42	1	NS	Jadab Acharya	Hari pada Acharya	Male	General	Hindu	961/A	245810924843	
43	1	Khalpar	Sudhirkumar Sarkar	Jatindranath Sarkar	Male	General	Hindu	875	348137771969	
44	1	NS	Ashit Das	Chittaranjan Das	Male	General	Hindu		372738444662	
45	1	NS	Babtu Biswas	Nekka Biswas	Male	General	Hindu	1721/C	723805477882	
46	1	Prantik	Jhumarani Barui	R Patra	Female	General	Hindu	721/A	2706 2964 9724	
47	1	Goalapar a	Lakshman Chandra Ghosh	Gour Chandra Ghosh	Male	General	Hindu	1957	735316748105	
48	1	NS	Biswajit Paul	Subhas Chandra Paul	Male	General	Hindu	199/1	648097062080	
49	1	Goalapar a	Radharani Ghosh	Bhandul Ghosh	Female	General	Hindu	2261	619054203254	
50	1	NS	Goutam Singh	Gunashwar Singh	Male	General	Hindu	277	422215628372	

M
Chairman
North Barrackpore Municipality

51	1	NS	Raju Ghosh	Radheshyam Ghosh	Male	General	Hindu	2120	482178456511	
52	1	Prantik	Rabindra Nath Kundu	S N Kundu	Male	General	Hindu	2931	632655597696	
53	1	Prantik	Lilabati Biswas	Gokul Karmakar	Female	General	Hindu	1043	577311861188	
54	1	Prantik	Jyotsna Nandan	Basudev Nandan	Female	General	Hindu	2798/A	974212958900	
55	1	Prantik	Madhusudhan Mondal	S N Mondal	Male	General	Hindu	1133/1	663113908245	
56	1	NS	Kamal Chkaraborty	Phanibhushan Chakraborty	Male	General	Hindu	709	574201131441	
57	1	Prantik	Mrinal Kanti Biswas	Manik Ch Biswas	Male	General	Hindu	858/A	271050516050	
58	1	Prantik	Sk Ibrahim	Hamid Sk	Male	General	Mustim	1442	703831076396	
59	1	Bidhanpa lly	Durga Dhar	Gouranga Dhar	Male	General	Hindu	1714	415637577062	
60	1	Nawabga nj	Kabita Ghosh	Gobinda patra	Female	General	Hindu	375/1	911446171733	
61	1	Prantik	Ashok Hari	Khosha Hari	Male	General	Hindu	869	359388538634	
62	2	Bidhanpa lly	Tapas Kumar Mallick		Male	General	Hindu	1653	270838468816	
63	2	Bidhanpa lly	Shyamal Roy	M N Roy	Male	General	Hindu	1196	750370958512	
64	2	Bidhanpa lly	Jagabandhu Das	Biharilal Das	Male	General	Hindu	1784	632660825527	
65	2	Bidhanpa lly	Gobinda Halder	Haralal Halder	Male	General	Hindu	487	420867618686	
66	2	Nawabga nj	Nilratan Mukherjee	S K Mukherjee	Male	General	Hindu	1559	718610172164	
67	2	Bidhanpa lly	Madhabi Saha	Tola Saha	Female	General	Hindu	1400	841047138070	


 Chairman
 North Barrackpore Municipality


68	2	Bidhanpally	Pabitra Mukherjee	Shibdas Mukherjee	Male	General	Hindu	1674	642853512595	
69	2	Nawabganj	Sandhya Mukherjee	Kalipada Mukherjee	Female	General	Hindu	1553/D	952859354916	
70	2	Nawabganj	Jawaharlal Sarkar	Yogindra Sarkar	Male	General	Hindu	1425	403044511841	
71	2	NS	Mina Goswami	Nishikanta Goswami	FEMALE	GENERAL	HINDU	1542	388659532320	
72	2	NS	Gobinda Mondal	Gouranga Mondal	MALE	GENERAL	HINDU	510	610399782117	
73	2	NS	Ajay Nandi	Santash Nandi	MALE	GENERAL	HINDU	2063/1	282324008812	
74	2	NS	Pushpa Rani Ghosh	Panchu Gopal Ghosh	FEMALE	GENERAL	HINDU	1651	838030107084	
75	2	NS	Dilip Sen	Paresh Chandra Sen	MALE	GENERAL	HINDU	1322	996206833289	
76	2	NS	Sandhya Adhikary	Kestha Adhikary	FEMALE	GENERAL	HINDU	850	399868614992	
77	2	NS	Arup Paul	Jotindra Nath Paul	MALE	GENERAL	HINDU	1575	417366202105	
78	2	NS	Biswajit Saha	Bablu Saha	MALE	GENERAL	HINDU	1344/1	781436671053	
79	2	NS	Jiban Sen	Ranjit Sen	MALE	GENERAL	HINDU	1460	914560600090	
80	2	NS	Manoranjan Bhattacharya	Gayeshwar Bhattacharya	MALE	GENERAL	HINDU	1449	397764985114	
81	3	NS	LAKSHMI DAS	KANAILAL DAS	FEMALE	GENERAL	HINDU	449	508867587293	
82	3	NS	DEBASIS ROY CHOWDHURY	AMULYA ROY CHOWDHURY	MALE	GENERAL	HINDU	228	891535017790	
83	3	NS	DEBAPROSA D CHOWDHURY	NARENDRA NATH CHOWDHURY	MALE	GENERAL	HINDU	619	235027069254	
84	3	NS	PAPPA GHOSH	ARUN GHOSH	MALE	GENERAL	HINDU	262	803343658877	


 Chairman
 North Barrackpore Municipality

85	3	NS	Chanchal Ghosh	Shaileswar Ghosh	MALE	GENERAL	HINDU	897	396920444644	
86	4	Lichu Bagan	Asha Poddar	Ramkrishna Shaw	Female	General	Hindu	1377	206912732760	
87	4	Lichu Bagan	Sima Kumari Jaisawara	Chatura Jaiswara	Female	General	Hindu	1816	462741512240	
88	4	NS	Sudqarshan Chowdhury	A R Chowdhury	Male	General	Hindu	1865/2	929438062777	
89	4	NS	Ashim Kumar Paul	Harimohan Paul	Male	General	Hindu	169	404775136551	
90	4	Lichu Bagan	Dipak Debnath	Gopal Krishna Debnath	Male	General	Hindu	1855	449147092725	
91	4	NS	Sajahan Mallick	Hanif Mallick	Male	General	Muslim	445	658914070424	
92	4	NS	Sk Siraz	Sk Abdul Rahaman	Male	General	Muslim	1170/4	679603090126	
93	4	NS	Shek Musaraf	Sk Moslem	Male	General	Muslim	1196/A	276750085512	
94	4	NS	Ashish Paul	J B Paul	Male	General	Hindu	1239	517724671559	
95	4	NS	Rajib Kanjital	Satya Kanjital	Male	General	Hindu	1211	654027994017	
96	4	NS	Nazima Bibi	Nur Mohammad	Female	General	Muslim	1219/B	731029266378	
97	4	NS	Sanjoy Dey	S C Dey	Male	General	Hindu	757	939808927711	
98	4	NS	Tapas Roy	T N Roy	Male	General	Hindu	1671	659152173985	
99	4	Bankim Nagar	Sukla Dey	Santosh Dey	Female	General	Hindu	526	507088328858	
100	4	Bankim Nagar	Dilip Dey	D Ch Dey	Male	General	Hindu	526	772951982618	
101	4	NS	Montu Mallick	Amzad Mallick	Male	General	Muslim	440	492872633469	

M
Chairman
North Barrackpore Municipality

102	4	NS	Purni Debi Paswan	Baldev Paswan	Female	General	Hindu	90	531561623950	
103	4	NS	Basanti alder	Kamal Kumar Das	Female	General	Hindu	81/2	573615038758	
104	4	NS	Tapan halder	G Ch Halder	Male	General	Hindu	81/1	661311606336	
105	4	NS	Uma Dey	Niranjana Dey	Female	General	Hindu	527	298387838372	
106	4	NS	Karuna Sarkar		Female	General	Hindu	697		
107	4	NS	Tapasi Das	kalipada Sarkar	Female	General	Hindu	795	833796103175	
108	4	NS	Rafik Mallick	Fakir Mallick	Male	General	Muslim	443	822114257182	
109	4	NS	Bipul Sarkar		Male	General	Hindu	793	441903410498	
110	4	NS	Yunish Mallick	Alam Mallick	MALE	GENERAL	Muslim	1956	326542330483	
111	4	NS	Rafique Mallick	Fakir Mallick	MALE	GENERAL	Muslim		822114257182	
112	5	NS	Tarak Nath Jana	Krishna Chandra Jana	MALE	GENERAL	HINDU	581	245068224678	
113	5	NS	Rina Gupta	Bimal Kumar Ghosh	FEMALE	GENERAL	HINDU	770	741498207600	
114	5	NS	Krishna Roy	Prafulla Mukherjee	FEMALE	GENERAL	HINDU	894	787845554053	
115	5	NS	Ranjushree Banerjee	Madan Mohan Pandit	FEMALE	GENERAL	HINDU	959	699919404011	
116	5	NS	Ashoke Das	Arun Kumar Das	MALE	GENERAL	HINDU	326	332436595057	
117	5	NS	Moni Mala Mondal	Shaktipda Mondal	FEMALE	GENERAL	HINDU	308	785690345485	
118	5	NS	Kartick Routh	Basudeb Routh	MALE	GENERAL	HINDU	565	663866122555	



 Chairman
 North Barrackpore Municipality

119	5	NS	Sujit Sadhukhan	Panchanan Sadhukhan	MALE	GENER AL	HINDU	566	831961856500	
120	5	NS	Sailen Das	Gaday Chandra Das	MALE	GENER AL	HINDU	492	757970856171	
121	5	NS	Paresh Das	Manmohan Das	MALE	GENER AL	HINDU	492	771499446163	
122	5	NS	Shambhu Nath Das	Rabindra Nath Das	MALE	GENER AL	HINDU	59	700806523391	
123	5	NS	Rita Gupta	Ajit Sarkar	FEMALE	GENER AL	HINDU	614	264450815029	
124	5	NS	Adhir Kumar Deb	Makhan Lal Deb	MALE	GENER AL	HINDU	765	216482040514	
125	5	NS	Ranjit Chakraborty	Motilal Chakraborty	MALE	GENER AL	HINDU	417/2	857184362732	
126	5	NS	Susila Rajak	Darbari Rajak	FEMALE	GENER AL	HINDU	525/1	858835165808	
127	5		Arabinda Gupta	Makhan Gupta	MALE	GENER AL	HINDU	887	648300296735	
128	6	NS	Baijanath Chowhan	Babu Lal Chowhan	MALE	General	Hindu	669/1	517709688559	
129	6	Kumar Para	Bhagirath yadav	Rangilal Yadav	Male	General	Hindu	337	858043847228	
130	6	B N Paul Street(P rovash	Bula Shaw	Mohit Das	FEMALE	GENER AL	HINDU	231	328075174285	
131	6	Kumar Para	Indrajit Shaw	Ram Bilash Shaw	Male	General	Hindu	802	511411544392	
132	6	B N Paul Street(P rovash	Lakshmi Ghosh	Ajit Ghosh	MALE	General	Hindu	322	701071923045	
133	6	Kumar Para	Dulari Rajbhar	Adita Rajbhar	Female	General	Hindu	795	967330331823	
134	6	Kumar Para	Ramrati Gupta		Female	GENER AL	HINDU		271986074277	
135	6	Kumar Para	Saheb Lal Shaw	Ram Bilash Shaw	MALE	GENER AL	HINDU		594174227177	


136	6	B N Paul Street(P rovash	Arnab Kumar Ghosh	Apurba Kumar Ghosh	Male	General	Hindu	620	405475991251	
137	6	Para	Shankar Shaw	Ramprasad Shaw	Male	General	Hindu	352	397321906128	
138	7	NS	Swapan Dey	Kalachand Dey	Male	General	Hindu	518/2	266001536939	
139	7	math	Ananda Dulu Halder	Nitayananda Halder	Female	General	Hindu		997722727874	
140	7	math	Ananda Amal KumarDas		Male	General	Hindu	777	574652799857	
141	7	math	Ananda Ashim Bhakat	Ananta Kumar Bhakat	Male	General	Hindu	766/1	309697923022	
142	7	math	Ananda Ranatosh Bhattacharj ee	Manotosh Bhattacharjee	Male	General	Hindu	659	439643429396	
143	7	math	Ananda Ashok Kumar Kar	K K Kar	Male	General	Hindu	636	439349190805	
144	7	math	Ananda Kalabati Debi		Female	General	Hindu	71	972050841248	
145	7	math	Ananda Avoy Dutta	Gouranga Dutta	Male	General	Hindu	819/1	624343587760	
146	7	math	Ananda Dilip Kumar Acharjee	B C Acharjee	Male	General	Hindu	488	346340508330	
147	7	math	Ananda Tapan Kumar Dey	Kalachand Dey	Male	General	Hindu	518/4	716256927094	
148	7	NS	Suman Chanda	Neti Chanda	Male	General	Hindu	525/1	929139181912	
149	7	Dakshin Mathpa ra	Pallab Das	P G Das	Male	General	Hindu	53/3	990972954461	
150	7	Dakshin Mathpa ra	Dashrath Lal Shaw	R N Shaw	Male	General	Hindu	81	430003106886	
151	7	NS	Samir Dutta	P C Dutta	Male	General	Hindu	533	868290373760	
152	7	NS	Prabir Kumar Dutta	P C Dutta	Male	General	Hindu	533	504229200586	

M
Chairman
North Barrackpore Municipality

153	7	NS	Subhankar Bhakat	P K Bhakat	Male	General	Hindu	766	972050841248	
154	7	Dakshin Mathpara	Ashok Pandit	R Ch Pandit	Male	General	Hindu	142	393820972992	
155	7	NS	Kashinath Dolui	Kishori Dolui	Male	General	Hindu	390	546744217303	
156	7	NS	Tarak Nath Das		Male	General	Hindu	72	683496084315	
157	7	NS	BHARATI DAS	KALA CHAND	GENERAL	FEMALE	HINDU	518/3	967786635417	
158	8	NS	Nirmalendu Das	Amulaya Kumar Das	Male	General	Hindu	1557/1	399552587669	
159	8	Sukanta Pally	Kamala Dutta	Ananta Dutta	Female	General	Hindu	1383	725591032267	
160	8	Sukanta Pally	Asim Dhar	Harendra Nath Dhar	Male	General	Hindu	1390	298547049958	
161	8	NS	Bipul Sarkar	Manoranjn Sarkar	Male	General	Hindu	1246/B	457218374377	
162	8	NS	Kiran Dutta	Chittaranjan Dutta	Male	General	Hindu	1494/1	619919959599	
163	8	Tetul Tala	Sujit Kumar Dey	Nitaya Gopal Dey	Male	General	Hindu	656/1	840578033518	
164	8	Sukanta Pally	Satyajit Sanyal	Kedar Nath Sanyal	Male	General	Hindu	1348/1	474922410065	
165	8	NS	Ashutosh Dutta	Nirmal Dutta	Male	General	Hindu	1530	311242795785	
166	8	NS	Amal Kumar Nath	Braja Mohan Nath	Male	General	Hindu	1564	532914356260	
167	8	NS	Anjali Debnath	Nepal Ch Debnath	Female	General	Hindu	1157/A/A	759320074525	
168	8	NS	Biswajit Dey	Babul Chandra Dey	Male	General	Hindu	1756	594840637232	
169	8	Sreenagar	Anita Chanda	Ramesh Das	Female	General	Hindu	733	689566489276	








 Chairman
 North Barrackpore Municipality


170	8	NS	Dulal Das	Abani Das	Male	General	Hindu	1166	414642772794	
171	8	Sreenagar	Jayanta Saha	Jagadish Saha	Male	General	Hindu	617	814038305482	
172	8	NS	Aritra Das	Swapan Das	Male	General	Hindu	1932/1	237941468913	
173	8	NS	Bhaskar Mukherjee	Durga Pada Mukherjee	Male	General	Hindu	1711	848913701112	
174	8	NS	Krishna Dutta	Sudhir Biswas	Female	General	Hindu		557533697357	
175	8	Sukanta Pally	Ruma Sarkar	Rajendra Chandra Das	Female	General	Hindu	1370	295547413516	
176	8	NS	Bandana Chakraborty	Sagar Chandra Banerjee	Female	General	Hindu	1649	338961279616	
177	8	Sukanta Pally	Kamala Sil	Ananda Sheel	Female	General	Hindu	1408	887374585000	
178	8	NS	Anil Kumar Biswas	Purna Chandra Biswas	Male	General	Hindu	708	406621008549	
179	8	NS	Haraprasad Sarkar	Atul Chandra Sarkar	Male	General	Hindu	1619/1	587251427341	
180	8	Sukanta Pally	Gobinda Das	Manaranjan Das	Male	General	Hindu	1406	695418104198	
181	8	NS	Samarjit Kumar Biswas	Shouklal Biswas	Male	General	Hindu	1773	457052497715	
182	8	Sukanta Pally	Goutam Das	Jyotish Chandra Das	Male	General	Hindu	1404	665487213214	
183	8	NS	Binay Krishna Mondal	Hiraman Mondal	Male	General	Hindu	1740	664639101287	
184	8	NS	Sipra Das	Sunil Kar	Female	General	Hindu	1392	876181811488	
185	8	Sreenagar	Raja Roy	Badal Roy	Male	General	Hindu	639	275114413083	
186	8	NS	Subhadra Biswas	Prahallad Biswas	Female	General	Hindu	1409	565081283320	


 Chairman
 North Barrackpore Municipality


187	8	Sreenagar	Gopal Sarkar	Malin Bihari Sarkar	Male	General	Hindu	800	475085721880	
188	8	NS	Renu Natta	Sukumar Mali	Female	General	Hindu	1436	671440828615	
189	8	NS	Biswanath Das	Jadab Chandra Das	Male	General	Hindu	434	676213430423	
190	8	NS	Sekhar Chakraborty	S N Chakraborty	Male	General	Hindu	359	907470278728	
191	8	NS	Sambhu Nandi	Pulin Nandi	Male	General	Hindu	1527	998731884727	
192	8	NS	Bimal Sarkar	Shukla Sarkar	Male	General	Hindu	1962	584995754040	
193	8	NS	Apu Mandal	Harekrishna Mondal	Male	General	Hindu	439	977953912196	
194	8	NS	BINA BISWAS	BIBHAS BISWAS	FEMALE	GENERAL	HINDU	1464/2	816952799754	
195	8	SRINAGAR	DALI RANI ROY	TUSHAR KANTI ROY	FEMALE	GENERAL	HINDU	720	983183964838	
196	8	NS	DALIA DAS	PINTU DAS	FEMALE	GENERAL	HINDU	1199	262980320267	
197	8	SUKANTA PALLY	DILIP DEY	HARIDAS DEY	MALE	GENERAL	HINDU	1405	828544752345	
198	8	AMATH C BLOCK	HARADHAN ROY	PRIYONATH ROY	MALE	GENERAL	HINDU	282	732418448768	
199	8	SRINAGAR	MANIKLAL GOSWAMI	MADHABENDRA GOSWAMI	MALE	GENERAL	HINDU	594	754452746863	
200	8	AMATH C BLOCK	ANIMA SARKAR	BIRENDRA KUMAR BHOUMICK	FEMALE	GENERAL	HINDU	283	668342632328	
201	8	NS	CHAYA NANDI	LT. NIRANJAN DAS	FEMALE	GENERAL	HINDU	810	605311298772	
202	8	NS	PARIMAL MAJUMDER	CHNADRA MOHAN MAJUMDER	MALE	GENERAL	HINDU	1301	249525440578	
203	8	AMATH C BLOCK	TARAK SAMADDAR	KALIRANJAN SAMADDAR	MALE	GENERAL	HINDU	393	898745627912	




M
Chairman
North Barrackpore Municipality

204	8	PRANAB AMATH B BLOCK	DIPAK DASGUPTA	JITENDRA NATH DASGUPTA	MALE	GENERAL	HINDU	69	587196993849	
205	8	SRINAG AR	MANJU PAUL		FEMALE	GENERAL	HINDU	660	869282563716	
206	8	NS	RAJIB CHAKARBO RTY	RAMESH CH CHAKARBORT Y	MALE	GENERAL	HINDU	1671/1	749351096440	
207	8	NS	PRANAB KUMAR DAS	MADHU SUDAN DAS	MALE	GENERAL	HINDU	3555	993111414412	
208	8	SRINAG AR	SABYASACH I CHANDA	SUDHAGSU CHANDA	MALE	GENERAL	HINDU	733/2	231289500012	
209	8	NS	SADHAN CH BISWAS	BIMAL BISWAS	MALE	GENERAL	HINDU	1284/1	325954712878	
210	8	NS	RINA MONDAL	KHOKAN MONDAL	FEMALE	GENERAL	HINDU	1973/A	496038029353	
211	8	PRANAB AMATH C BLOCK	RANJIT MAJUMDER	AMULYA MAJUMDER	MALE	GENERAL	HINDU	373/1	426391980755	
212	8	NS	PRADIP DEBNATH	MANORANJAN DEBNATH	MALE	GENERAL	HINDU	1668	990792216745	
213	8	NS	BIJAY KRISHNA MISTRY	SURENDRA NATH MISTRY	MALE	GENERAL	HINDU	1843	762012627242	
214	8	NS	SANKAR DAS	RAKHAL CH DAS	MALE	GENERAL	HINDU	1098	759878072013	
215	8	PRANAB AMATH C BLOCK	NAMITA CHAKRABO RTY	RAMCHANDRA BHATTACHAR YA	FEMALE	GENERAL	HINDU	433	903720888074	
216	8	SUKANT A PALLY	SHYAMAL SIKDAR	SUJIT SIKDAR	MALE	GENERAL	HINDU	1337	430603849503	
217	8	SUKANT A PALLY	PANKOJ DAS	NARAYAN DAS	MALE	GENERAL	HINDU	1387	487962148606	
218	8	NS	MUKUL MISRTI	KRISHNA KANTA MISTR	MALE	GENERAL	HINDU	1566/124 0	246287404218	
219	8	NS	BINA CHAKRABO RTY	BIRENDRA NATH PAUL	GENERAL	FEMALE	HINDU	1657	948590668584	
220	8	NS	KALITARA BAWALI	MOHAN ROY	GENERAL	FEMALE	HINDU	1465	831174102437	












 Chairman
 North Barrackpore Municipality

221	9	NS	APON CHANDRA	LATA PRAHALLAD CHANDA	MALE	GENERA L	HINDU	801/1	728305569763	
222	9	NS	ASHIM CHANDRA RAHA	AKHIL CHANDRA RAHA	MALE	GENERA L	HINDU	311	269504894169	
223	9	NS	BALARAM MISRA	DAYAL CHAND MISHRA	MALE	GENERA L	HINDU		719781698797	
224	9	NS	BINA GANGULY	LATE AMIYA GANGULY	FEMALE	GENERA L	HINDU	317	262541875051	
225	9	NS	BISWAJIT PATRA	BIMAL PATRA	MALE	GENERA L	HINDU	235	464985615281	
226	9	NS	BISWANATH CHAKRABO RTY	KALYAN CHAKRABORT Y	MALE	GENERA L	HINDU	794/2	399200851663	
227	9	NS	GOPAL DAS	CHANDMOHA N DAS	MALE	GENERA L	HINDU	166	436935862486	
228	9	NS	KAMAL DAS	GOURANGA DAS	MALE	GENERA L	HINDU	298	234266720531	
229	9	NS	MAYARANI SHIL	ANIL SHIL	FEMALE	GENERA L	HINDU	282	741324059307	
230	9	NS	NISHITH MONDAL	NIDHIR MONDAL	MALE	GENERA L	HINDU	1779/1	998000192882	
231	9	NS	PARUL PODDAR	CHANDI CHARAN PODDER	FEMALE	GENERA L	HINDU	320	225342856091	
232	9	NS	SHYAMAL DAS	PRANBALLAV DAS	MALE	GENERA L	HINDU	306	488221924672	
233	9	NS	SUDHANGSH HU BHOWMICK	SUBHASH BHOWMICK	MALE	GENERA L	HINDU	257/1	978006387440	
234	9	NS	SUNIL SAHA	JOGENDRA MOHAN SAHA	MALE	GENERA L	HINDU		851321805532	
235	10	Sebagram	Sujit	K N	Male	General	Hindu	603	453123537735	
236	10	Sebagram	Shankar Sarkar	Daschaklader Motial Sarkar	Male	General	Hindu	1066	484961486513	
237	10	Sebagram	Khokan Biswas	Anil Biswas	Male	General	Hindu	1129	890804384769	
















 Chairman
 North Barrackpore Municipality

238	10	Sebagram	Joy Mongal Biswas	Kanai Biswas	Male	General	Hindu	1075	413984934463	
239	10	Sebagram	debraj ghosh	bishnupada ghosh	Male	General	Hindu	384	214360824238	
240	10	Sebagram	Shobha Kanti	D P Kanti	Female	General	Hindu	633	748630770412	
241	10	Sebagram	Gita Sarkar	Gouranga Sarkar	Female	General	Hindu	522	740821264610	
242	10	Sebagram	Samir Dutta	Binode Dutta	Male	General	Hindu	307	694127889288	
243	10	Sebagram	Mamata Sowai	Prahalad Sowai	Female	General	Hindu	198	774602426595	
244	10	Sebagram	Harimangal Biswas	Kanailal Biswas	Male	General	Hindu	1121	981467638238	
245	10	Sebagram	Reba Roy	Bapi Roy	Female	General	Hindu	958	370613221978	
246	10	Sebagram	Sukla Das	Rabi Dhar	Female	General	Hindu	286	218320807111	
247	10	Sebagram	DipaK Sarkar	Dalim Sarkar	Male	General	Hindu	596	360686801351	
248	10	Sebagram	Apu Sarkar	Amulaya Sarkar	Male	General	Hindu	537	984913735064	
249	10	Sebagram	Jashoda Raha	S C Raha	Female	General	Hindu	1065	917996016462	
250	10	Sebagram	Minati Dey	Anil Dey	Female	General	Hindu		281536317197	
251	10	Sebagram	Shila Deb	Shankar Deb	Female	General	Hindu	634	664087831709	
252	10	Sebagram	Parul Bala Dutta	L Mohan Duta	Female	General	Hindu	1165	829218583573	
253	10	Sebagram	biswanath karmakar	M L Karmakar	Male	General	Hindu	408	524532637738	
254	11	Ambagan Colony	Jonarani Das	Prakash Das	FEMALE	GENERAL	HINDU	149	802908128491	


 Chairman
 North Barrackpore Municipality

255	11	Ambagan Colony	GOUTAM Acharjee	D Ch Acharjee	MALE	GENERAL	HINDU	140	710159123525	
256	11	Netaji Colony	Himanshu Sekhar Roy	Dilip Kumar Roy	MALE	GENERAL	HINDU	571	932992231950	
257	11	Nabapally	Sujoy Dutta	S Ch Dutta	MALE	GENERAL	HINDU	185	654211944394	
258	11	Nabapally	Jogendr Das	Aswani Kumar Dutta	MALE	GENERAL	HINDU	182	571929574189	
259	11	Nabapally	Subhash Dutta	Nakari Dutta	MALE	GENERAL	HINDU	183	852536121517	
260	11	Nabapally	Anima Dutta	Nripen Dutta	FEMALE	GENERAL	HINDU	542	490605126980	
261	11	Nabapally	Prasenjit Mondl	P S Mondal	MALE	GENERAL	HINDU	565	478609674799	
262	11	Nabapally	Gopal Lahiri	Santosh Lahiri	MALE	GENERAL	HINDU	591	339211690906	
263	11	Nabapally	Swapan Saha	Nitai Pada Saha	MALE	GENERAL	HINDU	660	300653881443	
264	11	Nabapally	Pradip Dbnath	Prahalad Debnath	MALE	GENERAL	HINDU	659/1	980727367212	
265	11	Nabapally	Anima Das	Kalipada Das	FEMALE	GENERAL	HINDU	650	762023704877	
266	11	NS	Utpal Bhowmick	Makhan Bhowmick	MALE	GENERAL	HINDU	108	409611376439	
267	11	NS	Biswajit Das	Raghunath Das	MALE	GENERAL	HINDU	155	299964653535	
268	11	NS	Sankar Kumar Dey Sarkar	Kshitish Chandra Dey Sarkar	MALE	GENERAL	HINDU	744	350361309916	
269	11	NS	Dhrubasish Dey	Ramesh Chandra Dey	MALE	GENERAL	HINDU	663	735193832558	
270	11	NS	Asha Das	Gouranga Das	FEMALE	GENERAL	HINDU	15	334281482400	
271	11	NS	Rajkamal Sil	Nikunja Behari Sil	MALE	GENERAL	HINDU	66	363655437989	










 Chairman
 North Barrackpore Municipality

272	12	NS	Arun Debnath	Nanda Lal Debnath	Male	General	Hindu	772	419864938977	
273	12	NS	Gouri Dasi Debnath	Uma Charan Debnath	Female	General	Hindu	551	638509476411	
274	12	NS	Bijan Kanti Dey	B N Dey	Male	General	Hindu	465	235015176816	
275	12	NS	Bablu Sen	Hasimoy Sen	Male	General	Hindu	59	888874974098	
276	12	NS	Shankar Gain	Fatik Gain	Male	General	Hindu	227	845724372286	
277	12	Dulepara	Chya Malik	Bhim Malik	Female	General	Hindu	249	731170370440	
278	12	Dulepara	Madan Malik	Nitai Malik	Male	General	Hindu	954	962463843182	
279	12	Dulepara	Shambhu Ahir	Rameswar Ahir	Male	General	Hindu	244	923029501939	
280	12	Dulepara	Rina Mallick	Kalipada Mallick	Female	General	Hindu	245	515661288737	
281	12	Dulepara	Bina mallick					237	720444140955	
282	12	Dulepara	Manash Ghosh	S Ghosh	Male	General	Hindu	93	380808873185	
283	12	NS	Gopal Debnath	V Debnath	Male	General	Hindu	575	998542643531	
284	12	NS	Indrajit Sarkar	Manoranjana Sarkar	Male	General	Hindu	463	711721202748	
285	12	NS	Aparna Dey	Anil Chandra Dey	Female	General	Hindu	118	962298695610	
286	12	NS	Nilabati Roy		Female	General	Hindu		398193242476	
287	12	NS	Priyanka Saha	Dilip Saha	FEMALE	GENERAL	HINDU	963/1	680097996733	
288	12	NS	Lata Debnath	Balahari Debnath	FEMALE	GENERAL	HINDU	483/1	555108021174	









 Chairman
 North Barrackpore Municipality

289	12	NS	Santosh Karmakar	Gopal Chandra Karmakar	MALE	GENERAL	HINDU	715	427670039420	
290	12	NS	Shymal Swarnakar	Sudhir Swarnakar	MALE	GENERAL	HINDU	956	537428128821	
291	13	NA	Alaya Bibi	Sk Moti Mondal	Female	General	Muslim	645	848442895819	
292	13	NA	Ram Niwash Yadav	Prabhu Yadav	Male	General	Hindu	481	625570682380	
293	13	NA	Basmati Pasi	Loton Pasi	Female	General	Hindu	426	844952724126	
294	13	NA	Rajendra Prosad Singha	Bhola Nath Singha	Male	General	Hindu	867	394760466584	
295	13	NA	Ashis Dutta	Animesh Dutta	Male	General	Hindu	564	676005944869	
296	13	NA	Archana Roy	Sudhangshu Biswas	Female	General	Hindu	366	470852778390	
297	13	NA	Ram Nagina Jaiswara	Parag Jaiswara	Male	General	Hindu	709	483758130881	
298	13	NA	Bina Bhagat	Ramdeb Bhagat	Female	General	Hindu	162	359917910218	
299	13	NA	Kalpana Saha	Santosh Hazra Saha	Female	General	Hindu	185	483668045596	
300	14	NA	Gopal Jaiswara	Puranlal Jaiswara	Male	General	Hindu	14/1	517543789467	
301	14	NA	Lipika Swarnakar	Kartick Swarnakar	Female	General	Hindu	698/1	561806238263	
302	14	NA	Ashis Das	Sunil Das	Male	General	Hindu	177	928275081738	
303	14	NA	Samiran Roy	Sukesh Roy	Male	General	Hindu	591	557259991810	
304	14	NA	Bharati Das	Baiju Lal Das	Female	General	Hindu	871	979108324069	
305	14	NA	Raja Ganguly	Parimal Ganguly	Male	General	Hindu	153	380828418383	


 Chairman
 North Barrackpore Municipality


306	14	NA	Dulal Dey	Parimal Bikash Dey	Male	General	Hindu	590	278113758423	
307	15	NS	Malati Singh	Somnath Singh	FEMALE	GENERAL	HINDU	336	605798589464	
308	15	NS	Tarun Mondal		MALE	GENERAL	HINDU	348	704867913645	
309	15	NS	Arati Mahato		MALE	GENERAL	HINDU	368	400661175359	
310	15	NS	Bishu Shadhukha	Guniram Shadhukha	MALE	GENERAL	HINDU	901	651680820096	
311	16	NS	SUNIL SAHA	FELU RAM SAHA	MALE	GENERAL	HINDU	348	646873978947	
312	16	NS	SHAMBHU THAKUR	HULESWAR THAKUR	MALE	GENERAL	HINDU	351	409264148727	
313	16	NS	BANU PAUL	BANSI DHAR PAUL	MALE	GENERAL	HINDU	40	451415620993	
314	16	NS	BHAGYADHAR SINGHA	MATHUR SINGHA	MALE	GENERAL	HINDU	124	558992097676	
315	16	NS	DILIP SADHUKHAN	BALAI LAL SADHUKHAN	MALE	GENERAL	HINDU	71	918438794911	
316	16	NS	MANGALA RANI NAYAK	KRISHNA PADA NAYAK	FEMALE	GENERAL	HINDU	32	837785158146	
317	16	NS	GOPAL DAS	MANI CHANDRA	FEMALE	GENERAL	HINDU	122	814406858544	
318	16	NS	NABAKUMAR GHOSH	PRESH NATH GHOSH	MALE	GENERAL	HINDU	552	757695738561	
319	16	NS	SUVRA NATH	BAIDYANATH NATH	FEMALE	GENERAL	HINDU	378/3	945455566494	
320	16	NS	ARATI BARICK	BIDUR CH. BARICK	FEMALE	GENERAL	HINDU	514	895780602303	
321	17	NS	MOHAN LAL SANTRA	BANSHIDHAR SANTRA	MALE	GENERAL	HINDU	221	291529526320	
322	17	MONDAL BAGAN	GOPAL PANCHAL	SAMBHU NATH PANCHAL	MALE	GENERAL	HINDU	547(N)	260033483398	


 Chairman
 North Barrackpore Municipality


323	17	NS	MADAN MOHAN DEY	PANCHU GOPAL DEY	MALE	GENERAL	HINDU	300(N)	611123576013	
324	17	NS	PANNA LAL MALICK	KANAI LAL MALICK	MALE	GENERAL	HINDU	292(N)	235066998434	
325	17	NS	JOYDEB ADHIKARY	CHANDI CHARAN ADHIKARY	MALE	GENERAL	HINDU	319	WB/19/132/19809 5	
326	17	NS	SOMEN CH MALIK	GOUR CH MALIK	MALE	GENERAL	HINDU	217	933476307480	
327	17	NAWAB GANJ BAZAR	TANMOY DOLUI	MANORANJAN DOLUI	MALE	GENERAL	HINDU	322	681459164797	
328	17	NS	SIMA GHOSHAL	PARTHA SARATHI GHOSHAL	FEMALE	General	Hindu	598/A	924412235365	
329	18	Roybagan	Gita Bala Karak	P N Karak	Female	General	Hindu	552	261241691604	
330	18	Roybagan	Chaparani Banerjee	I J Banerjee	Female	General	Hindu	127	740976460455	
331	18	NS	Sachi Das	Putul Das	Female	General	Hindu	1546	887776362339	
332	18	Ramkrishna Palli	Afroja Kahtun	SK Islamuddin	Female	General	Hindu	958/1	708933547749	
333	18	Roybagan	Shibram Pramanik	Gour Chandra Pramanik	Male	General	Hindu	587	908795129457	
334	18	NS	Tara Debi Shaw	R B Shaw	Female	General	Hindu	1259	540441643702	
335	18	NS	Mala Swarnakar	Kashi Nath Swarnakar	Female	General	Hindu	1269	340714067702	
336	18	NS	Debkanta Jha	Babulal Jha	Male	General	Hindu	1679	911158589598	
337	18	Ramkrishna Palli	Sephali Debnath	Niranjan Debnath	Female	General	Hindu	1167	721864828908	
338	18	NS	Kajal Ghosh	Arun Kumar Ghosh	Female	General	Hindu	1664	463118304533	
339	18	NS	Anjali Mondal	Khudiram Mondal	Female	General	Hindu	1661	961525156075	








 Chairmen
 North Barrackpore Municipality

340	18	Roybagan	Rekha Malik	Bacharam Majhi	Female	General	Hindu	488	771429868291	
341	18	NS	Nirmaladebi Ojha	S Ojah	Female	General	Hindu	1353/A	782163805416	
342	18	NS	Shankari Sardar	Kartick Roy	Female	General	Hindu	581	622477599907	
343	18	NS	Ajoy Kumar Das	Gorachand Das	Male	General	Hindu	169	766456159149	
344	18	Azad Nagar	Azad Ali	Hydar Ali	Male	General	Muslim	879/1	655838768579	
345	18	NS	Gautam Dusad	Ram Prasad Dusad	Male	General	Hindu	1308	321922741237	
346	18	Azad Nagar	Iqbal Hussain	Ali Hussain	Male	General	Muslim	807/1	808799733709	
347	18	NS	Rajendra Rajak	Sakhi Chand	Male	General	Hindu	1598	598417972793	
348	18	Azad Nagar	Nousad Ali	Hydar Ali	Male	General	Muslim	879/2	231094560422	
349	18	Azad Nagar	Sabir Ali	Hydar Ali	Male	General	Muslim	879/4	553952091912	
350	18	Azad Nagar	Mustaque Ali	Hydar Ali	Male	General	Muslim	879/3	804187612773	
351	18	NS	Chnadra Bhushan Ojha	Ram Narayan Ojha	Male	General	Hindu	1338	549200438688	
352	18	NS	Bapi Ray	Krishna Chandra Ray	Male	General	Hindu	9	727580972424	
353	18	NS	Padma Roy	Mukunda Ray	Female	General	Hindu	94	909802093445	
354	18	Ramkrish na Palli	Prosanta Sarkar	Suresh Chandra Sarkar	Male	General	Hindu	1168/1	489476140728	
355	18	NS	Shibsankar Mondal		Male	General	Hindu	1580/1	349268539943	
356	18	Kajipara Road	Syed Anzar Hussain	S E Hussain	Male	General	Muslim	851	449816168336	


 Chairman
 North Barrackpore Municipality

357	18	NS	Devlal Roy		Male	General	Hindu	1318	968893139817	
358	18	NS	Kabita Malik	Rabin Malik	Female	General	Hindu	1612	457335079577	
359	18	Ray Bagan	Asim Das	P G Das	Male	General	Hindu	498/O	276044397507	
360	18	Azad Nagar	Aman Ali	Hydar Ali	Male	General	Muslim	879	276408534675	
361	18	Ramkrish na Palli	Ohida Begam	Sk Bachhu	Female	General	Muslim	1100	430005590298	
362	18	NS	Ava Nayek	M M Saha	Female	General	Hindu	43	372988621762	
363	18	NS	Sanjoy Kumar Pramanik	Provash Kumar Pramanik	Male	General	Hindu	349	790253653963	
364	18	Roybagan	Asim Trafdar	Arabinda Trafdar	Male	General	Hindu	80	547133154450	
365	18	NS	Dhanesh Mondal	Shib Ratan Mondal	Male	General	Hindu	1301	622412380529	
366	18	NS	MayaRANI Das	Chintamoni Das	Female	General	Hindu	1671	524461357932	
367	18	Roybagan	Narayan Parui	Panchanan Parui	Male	General	Hindu	145	309546771804	
368	18	Moyrapar a	Rina Pandey	Sukumar Pandey	Female	General	Hindu	229/5	636104613369	
369	18	NS	Mita Das	Sailendra Nath Raize	Female	General	Hindu	586	573699784270	
370	18	Moyrapar a	Prasenjit Majhi	Haru Majhi	Male	General	Hindu	1796	996418434476	
371	18	NS	Khokan Pakrey		Male	General	Hindu	259	6291781148	
372	18	NS	Samir Karak	Panchu Nath Karak	MALE	GENERAL	HINDU	18	313750803524	
373	18	Ramkrish na Pally	Nimai Das		MALE	GENERA L	HINDU	1805	893958648790	



 Chairman
 North Barrackpore Municipality

374	19	Nayabasti	Goutam Dhar	Maran Chandra Dhar	Male	General	Hindu	503	530813417641	
375	19	Nayabasti	Sukumar Sarkar	Bhim Chandra Sarkar	Male	General	Hindu	534	445489730773	
376	19	Ho-Chi-Min	Biswajit Das	Haripada Das	Male	General	Hindu	523	815358877919	
377	19	Nayabasti	Purnima Kar	Naresh Kar	Female	General	Hindu	555	876691396505	
378	19	Nayabasti	Sabita Das	Dilip Das	Female	General	Hindu	217/10	395525658731	
379	19	Nayabasti	Nilima Gupta	Sachidananda Gupta	Female	General	Hindu	497	430614226917	
380	19	Nayabasti	Hamida Khatoon	Abdul Khalek	Female	General	Muslim	87/4	627177525717	
381	19	Nayabasti	Amana Khatoon	Asraf Ali	Female	General	Muslim	87/2	238622555478	
382	19	Nayabasti	Abul Hussain	Abdul Khalik	Male	General	Muslim	87	997075375381	
383	19	Nayabasti	Farida Begum	Sahabuddin	Female	General	Muslim	87/1	472306945886	
384	19	Nayabasti	Anwari Begum	Ashraf Hussain	Female	General	Muslim	87/3	428385361517	
385	19	Ho-Chi-Min	Mantu Shil	Harsit Shil	Male	General	Hindu	583	320755396127	
386	19	NS	Arati Karmakar	Jitendra Mohan Saha	Female	General	Hindu	132	595635861299	
387	19	NS	Gayatre Balmiki	Shyam Balmiki	Female	General	Hindu	310/3	754395949411	
388	19	NS	Dulali Sarkar	Ashutosh Aich	Female	General	Hindu	461	515121881384	
389	19	Nayabasti	Badal Chandra Das	Fanibhusan Das	Male	General	Hindu	515/3	538046326154	
390	19	Ho-Chi-Min	Shankar Das	Sridhar Das	Male	General	Hindu	542	289984027126	



 Chairman
 North Barrackpore Municipality



















391	19	Nayabasti	Ramesh Balmiki	Gyani Ram Balmiki	Male	General	Hindu	413/1	230119070779	
392	19	Nayabasti	Kabita Balmiki	Rajendra Balmiki	Female	General	Hindu	418/11	825358320286	
393	19	Nayabasti	Sk Salim	Sk Niyaju	Male	General	Muslim	445	365943453879	
394	19	NA	Biva Rani Das	Tara Pada Das	Female	General	Hindu	192	754895441105	
395	19	Nayabasti	Samir Kumar Ghosh	Manindra Nath Ghosh	Male	General	Hindu	37	294244449698	
396	19	Nayabasti	Sarla Balmiki	Satpal Balmiki	Female	General	Hindu	175	787582747329	
397	19	Ho-Chi-Min	Ratan Das	Gopal Chandra Das	Male	General	Hindu	536	447378551947	
398	19	NA	Shova Roy	Chittaranjan Das	Female	General	Hindu	580	375681917054	
399	19	NA	Subir Roy	Nishikanta Roy	Male	General	Hindu	373	225610199813	
400	19	NA	Zahid Hussain	Manir Alam	Male	General	Muslim	315	961723597675	
401	19	NA	Sankar Roy	Hazari Kanta Roy	Male	General	Hindu	371	307567619273	
402	19	NA	Pradip Prasad Kurmi	Sew Prasad Kurmi	Male	General	Hindu	381	813801907661	
403	19	Nayabasti	Kanhailal Rabidas	Chotto Rabidas	Male	General	Hindu	171	737273284251	
404	19	Nayabasti	Santi Balmiki	Bala	Female	General	Hindu	418/7	303189109831	
405	19	NAYAB ASTI	Deepak Kurmi	Debi Prasad Kurmi	Male	General	Hindu	2	675436542359	
406	19	NA	Sanjay Rabidas	Kanhai Lal Rabidas	Male	General	Hindu	176	660076585683	
407	19	Ho-Chi-Min	Bisakha Das	Purnachandra Das	Female	General	Hindu	480	914018608035	

408	19	NA	Sushil Das	Fanibhusan Das	Male	General	Hindu	515/2	847498153860	
409	19	NA	Dilip Kumar Das	Jatindra Mohan Das	Male	General	Hindu	238	620923511635	
410	19	NA	Dulal Roy	P.Das	Male	General	Hindu	235	561935241178	
411	20	DASPAR A GHAT	SANDHYAR ANI DAS	LT. SATYAN DAS	FEMALE	GENERAL	HINDU	161	289681750156	
412	20	NS	RAMKRISHAN ROY	A.ROY	MALE	GENERAL	HINDU	431	743322899331	
413	20	NS	RABIN DAS	SUDHANSU DAS	MALE	GENERAL	HINDU	547	887612225816	
414	20	GOALA PARA	ARUP MALLICK	DEBENDRA NATH MALLICK	MALE	GENERAL	HINDU	477	641150294463	
415	20	NS	ASHOKA SARDAR	LAXMAN SARDAR	FEMALE	GENERAL	HINDU	1142	512598154328	
416	20	GOALA PARA	BHAGIRATH RAY	BHATAR RAY	MALE	GENERAL	HINDU	440	912024912216	
417	20	GOALA PARA	MADHABAI MALLICK	LT. JUGAL MALLICK	FEMALE	GENERAL	HINDU	482	565659805185	
418	20	GOALA PARA	JUGAL ROY	DHANU ROY	MALE	GENERAL	HINDU	1082	851978460744	
419	20	DASPAR A GHAT	ANIMA DAS	SANKAR DAS	FEMALE	GENERAL	HINDU	64	468447993497	
420	20	NS	SUDARSHAN SAU	LT. RAMNATH SAU	MALE	GENERAL	HINDU	319	872085094676	
421	20	NS	SHAMBHU SHAW	RAMNATH SHAW	MALE	GENERAL	HINDU	317	591744979107	
422	20	NS	ASHOK MALLICK	SUSHIL MALLICK	MALE	GENERAL	HINDU	483	711115090453	
423	20	NS	MANJU CHAKRABORTY	BIMAL CH CHAKRABORTY	FEMALE	GENERAL	HINDU	1053	614305346910	
424	20	NS	MANIK MONDAL	BIBAL CH CHAKRABORTY	MALE	GENERAL	HINDU	261/2	234813454468	


 Chairman
 North Barrackpore Municipality

425	20	NS	SHASHILAT A AGARWAL	RAMESH AGARWAL	FEMALE	GENERAL	HINDU	262	298950748295		
426	20	NS	SEW KUMARI DEVI	BIKRAM PRASAD SHAW	FEMALE	GENERAL	HINDU	298	882185604324		
427	21	NS	MANOJ RAM	BADRI RAM	MALE	GENERAL	HINDU	447	629676788364		
428	21	NS	SIDDHA SWARI TALA	SAMIR BANERJEE	GOPI SANKAR BANERJEE	MALE	GENERAL	HINDU	377	484233622857	
429	22	NS	GHATA K PARA	DIPALI MONDAL	PANCHU ROY	FEMALE	GENERAL	HINDU	304	444966582866	
430	22	NS	BHARAT RAY	UTTAM RAY	MALE	GENERAL	HINDU	1045	690157058726		
431	22	NS	SONALI DAS	SHANTANU DAS	FEMALE	GENERAL	HINDU	158	996528102753		
432	22	NS	NIL KANTA PORAL	NANIGOPAL POREL	MALE	GENERAL	HINDU	160/3	850732574553		
433	22	NS	SARASWATI GHOSH	ASHOK GHOSH	FEMALE	GENERAL	HINDU	237	389682559445		
434	22	NS	LAKHAN MALLICK	SAIENDRA MALLICK	MALE	GENERAL	HINDU	766	618369061502		
435	22	NS	SHIV SHANKAR SINGH	SUMIRAN	MALE	GENERAL	HINDU	988	374128859533		
436	22	NS	NABINCHAN DRA GHOSH	SUBODH CH GHOSH	MALE	GENERAL	HINDU	953	415320244571		
437	22	NS	BISWAJIT POREL	PANCHU GOPAL POREL	MALE	GENERAL	HINDU	238	971059880705		
438	22	NS	DURGAPAD A MUKHERJEE	HARENDRA MUKHERJEE	MALE	GENERAL	HINDU	295	912079398875		
439	22	NS	CHAYA DAS	PANCHU GOPAL DAS	FEMALE	GENERAL	HINDU	285	664368619645		
440	22	NS	GHATA K PARA	ARUN PRAMANICK	KARTICK PRAMANICK	MALE	GENERAL	HINDU	577	635224739669	
441	22	NS	BASUDEB MONDAL	SATISH CH MONDAL	MALE	GENERAL	HINDU	245	882761765057		


 Chairman
 North Barrackpore Municipality

442	22	NS	JAYANTA SAHA	PRANKRISHNA SAHA	MALE	GENERAL	HINDU	818	770312898022	
443	22	GHATA K PARA	PRABIR KUMAR KUNDU	PROVAT KUMAR KUNDU	MALE	GENERAL	HINDU	297	418430362911	
444	22	NS	KASHINATH BHATTACHARYA	MUKUNDALAL BHATTACHRYA	MALE	GENERAL	HINDU	292	600704403038	
445	22	GHATA K PARA	AMIT MALLICK	BISWAKETU MALLICK	MALE	GENERAL	HINDU	274	954899884325	
446	22	NS	NAGESWAR MAHATO	BHADAI MAHATO	MALE	GENERAL	HINDU	986	211969708621	
447	22	NS	ANUP GHOSH	CHINTA MONI GHOSH	MALE	GENERAL	HINDU	167/2	726020923160	
448	22	SINGHI BAGAN	SHIB SHANKAR MAHATO	RAMSWARUP MAHATO	MALE	GENERAL	HINDU	617/1	555604772192	
449	22	NS	SITARAM PRAJAPATI	MOHANLAL PRAJAPATI	MALE	GENERAL	HINDU	990	253893297272	
450	22	NS	UADAYSHA NKAR MANNA	KALO SONA MANNA	MALE	GENERAL	HINDU	798	653739214337	
451	22	GHATA K PARA	PRADIP SARKAR	RAKHAL CHANDRA SARAQR	MALE	GENERAL	HINDU	473	462140549232	
452	22	GHATA K PARA	SAMRAT BANERJEE	KRISHNA KAMAL BANERJEE	MALE	GENERAL	HINDU	352	373007940053	
453	23	MISTRI GHAT	SUBRATA GHOSH	SUSIL GHOSH	MALE	GENERAL	HINDU	178	630275866324	
454	23	MISTRI GHAT	SEKH BASIRUDDIN	LT SK. AMIRUDDIN	MALE	GENERAL	MUSLIM	30	855042384111	
455	23	MISTRI GHAT	RAJU PASWAN	LT. SHIVNARAYAN PASWAN	MALE	GENERAL	HINDU	477	275220229972	
456	23	MISTRI GHAT	MULCHAND JAISWARA		MALE	GENERAL	HINDU	473/1	968497186912	
457	23	MISTRI GHAT	AVIJIT JANA	MADAN MOHAN JANA	MALE	GENERAL	HINDU	81	956923671954	
458	23	MISTRI GHAT	SUJIT KUMAR MALICK	LT KARTICK CH. MALICK	MALE	GENERAL	HINDU	488	260091482672	
459	23	MISTRI GHAT	DURGA SANKAR DUTTA	SURENDRA MOHAN DUTTA	MALE	GENERAL	HINDU	160	668862481638	

SLUM IDENTIFICATION BASED ON CITY BASE MAP



Legend

- RAILWAY
- STATION
- OTHER ROAD
- MAJOR ROAD
- MUNICIPAL BOUNDARY
- WARD BOUNDARY
- SLUM BOUNDARY
- RIVER



Slum Code	SLUM NAME
001	Purba Mayapally
002	Golshaltala
003	Purbasa
004	Sureshtra Nabh Nagar
005	Sisier Nishchintapally
006	Crematilla
007	Rameshwar Babansaur
008	Mirzapara & Indira Colony
009	Arnsbegon Colony
010	Kumarpura
011	Bidhanpally Brahmanpara
012	Gopalganj
013	Kalyangram
014	Arabinda Pally
015	Nawanganj Bazar
016	S No Scheme
017	Gooshina Tola
018	Misan Ghat
019	Singh's Bagan
020	LP Scheme
021	HO-CHIN Nagar
022	Sodiyapara
023	Goyatapara
024	Sur Bazar
025	Dulepara
026	Moralmangera
027	Behind Radha Cinema
028	Sandcalpur
029	Nayathulua
030	Purba Purbasa
031	Prantik
032	Indrapuri
033	Mechrim Bismarpally
034	West Bidhanpally
035	Mayapally 18 Post
036	Mayapally 29 Pibol
037	Adibasi Para
038	Jalajapara Road
039	Old Khatla Area
040	Panchananatala Road
041	B. N. Pal 88, Pritishpally Khat
042	Sukanta Pally
043	Srisagar
044	Anandamath 'B' Block
045	Anandamath 'C' Block
046	S No Scheme
047	Canal Road
048	Kalyangram (West)
049	Purba Stripally
050	New Stripally
051	Juhar Colony
052	Svegnam
053	Nesaji Pally
054	Nalipally
055	Churnepara Rd. 1
056	Churnepara Rd. 2
057	Shreshthatala
058	Mondal Bagan
059	Asad Nagar
060	Deepara
061	B. S. Saranise Road
062	Sidheswarithala Rd.
063	Rampasa Fielder Road
064	Balibila
065	Dui Pesar Ghat
066	Chhatlak Para
067	Balighat
068	Sandapour East
069	Jogon Ganguly Bheel
070	Chaar Palsar Ghat
071	Brick Field

Handwritten mark resembling a stylized 'M' or 'W'.

NORTH BARRACKPORE MUNICIPALITY

Ward No : 01
Slum by Type

LEGEND

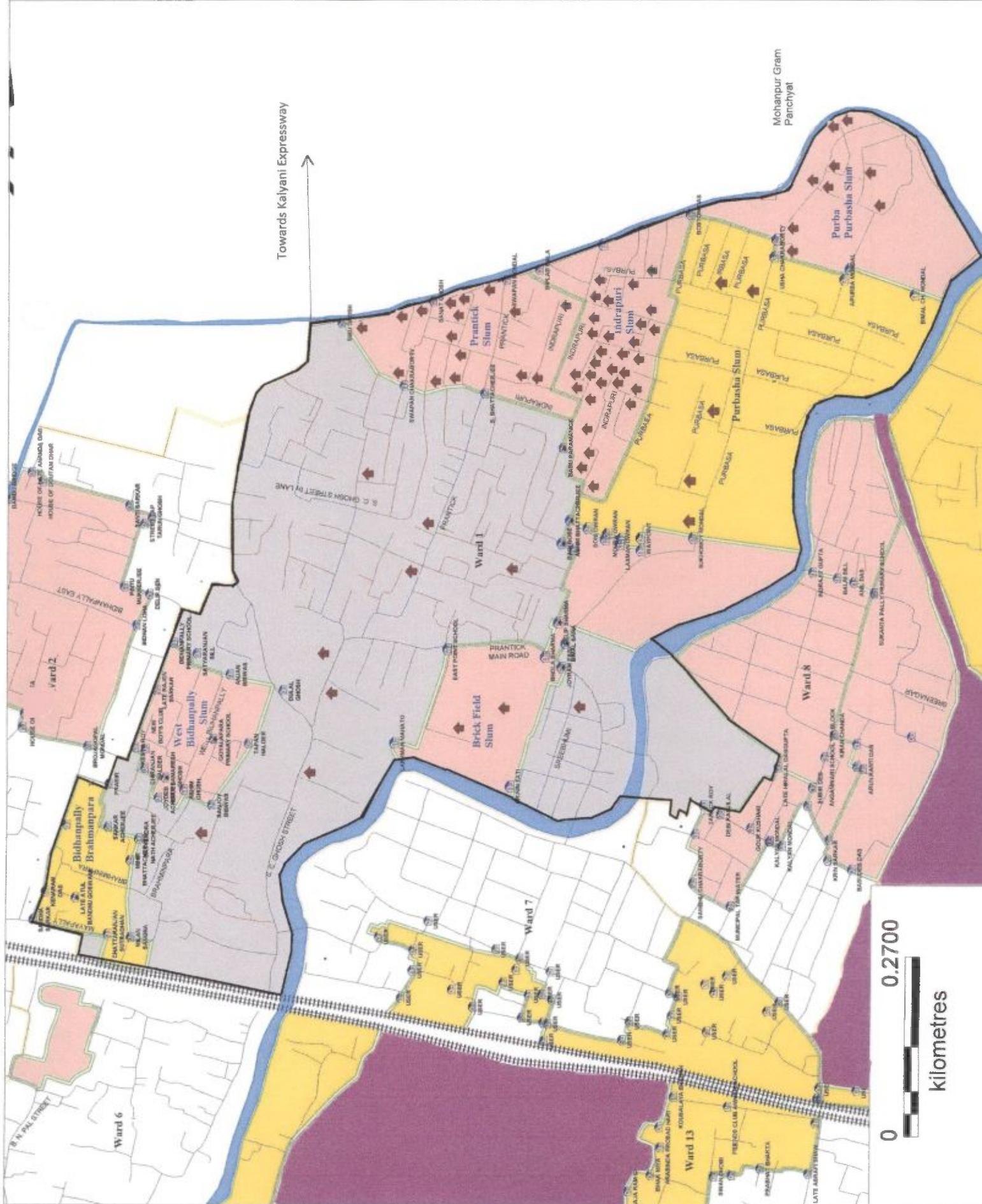
- RIVER & CANAL
- ##### RAILWAY TRACK
- Road_Layout by Road_Type
- Brick Paved
- Blacktop
- Concrete
- Culvert
- Kutcha
- Others Wards
- Selected Ward
- DEFENCE AREA

- SLUM by Type**
- Non-notified
 - Notified
 - Existing Household
 - Selected Household for the year 2018-19



Pranay
Lat

Modified as per requirement of
HFA (PMAY)
By SHAPE, KGI-91
Ph:9811304332













Towards Kalyani Expressway

Mohanpur Gram Panchayat

NORTH BARRACKPORE MUNICIPALITY

Ward No : 02
Slum by Type

LEGEND

-  RIVER & CANAL
-  RAILWAY TRACK
- Road_Layout by Road_Type**
 -  Brick Paved
 -  Blacktop
 -  Concrete
 -  Culvert
 -  Kutcha
- Others Wards**
 -  Others Wards
 -  Selected Ward
 -  DEFENCE AREA

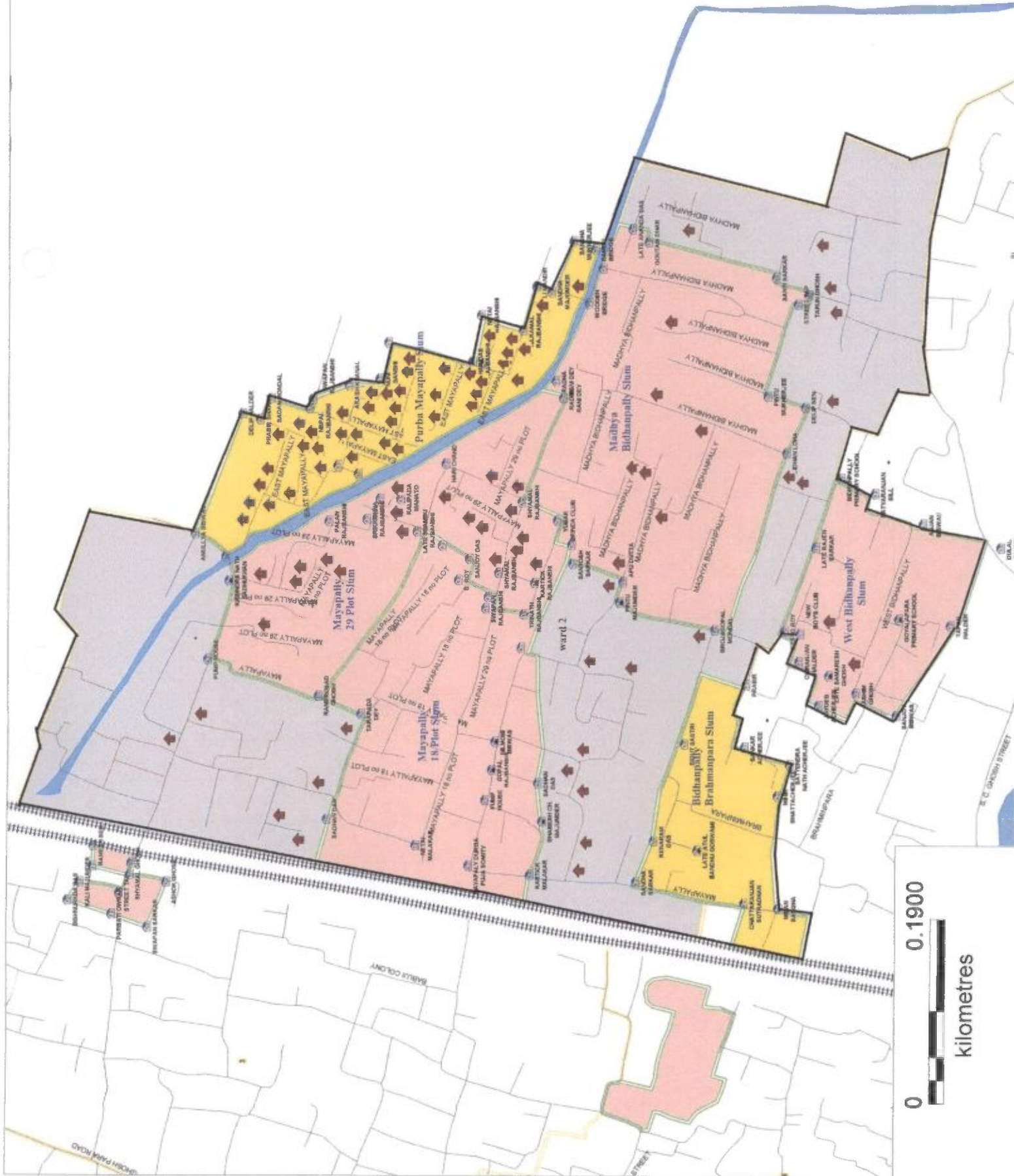
- SLUM by Type**
-  Non-notified
 -  Notified

-  Existing Household
-  Selected Household for the year 2018-18



Signature












Modified as per requirement of
HFA (PMAY)
By SEIAPE, Koh-91
Ph.9831304332



NORTH BARRACKPORE MUNICIPALITY

Ward No : 03
Slum by Type

LEGEND

-  RIVER & CANAL
-  RAILWAY TRACK
-  Road_Layout by Road_Type
-  Brick Paved
-  Blacktop
-  Concrete
-  Culvert
-  Kutcha
-  Others Wards
-  Selected Ward
-  DEFENCE AREA

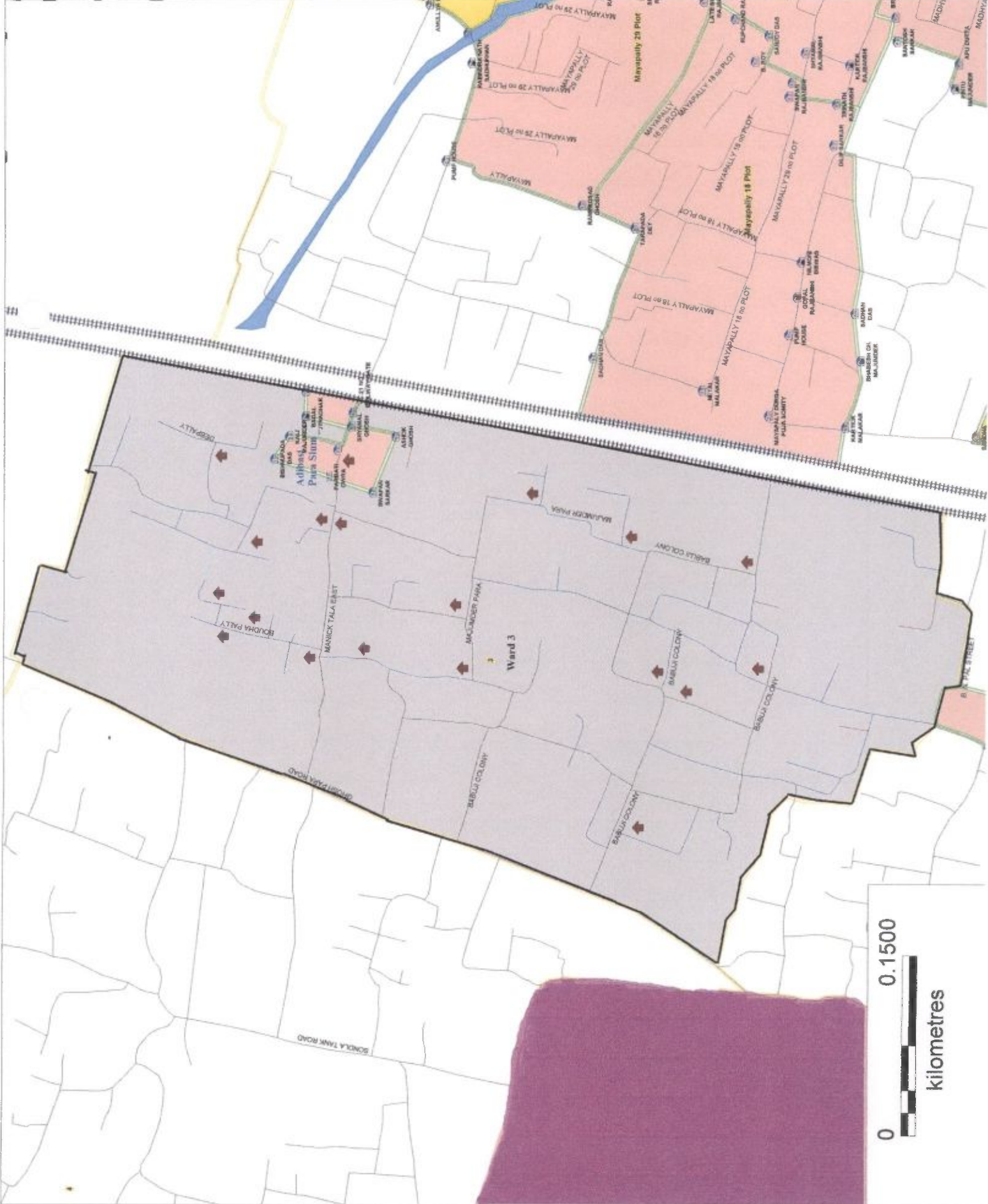
SLUM by Type

-  Non-notified
-  Notified
-  Existing Household
-  Selected Household for the year 2018-19



Pravin J
Pravin












Modified as per requirement of
HFA (PMAY)
By SHAPE. Kot-91
Ph.9631304332



NORTH BARRACKPORE MUNICIPALITY


**Ward No : 04
Slum by Type**

LEGEND

-  RIVER & CANAL
-  RAILWAY TRACK
-  Road_Layout by Road_Type
-  Brick Paved
-  Blacktop
-  Concrete
-  Culvert
-  Kutcha
-  Others Wards
-  Selected Ward
-  DEFENCE AREA

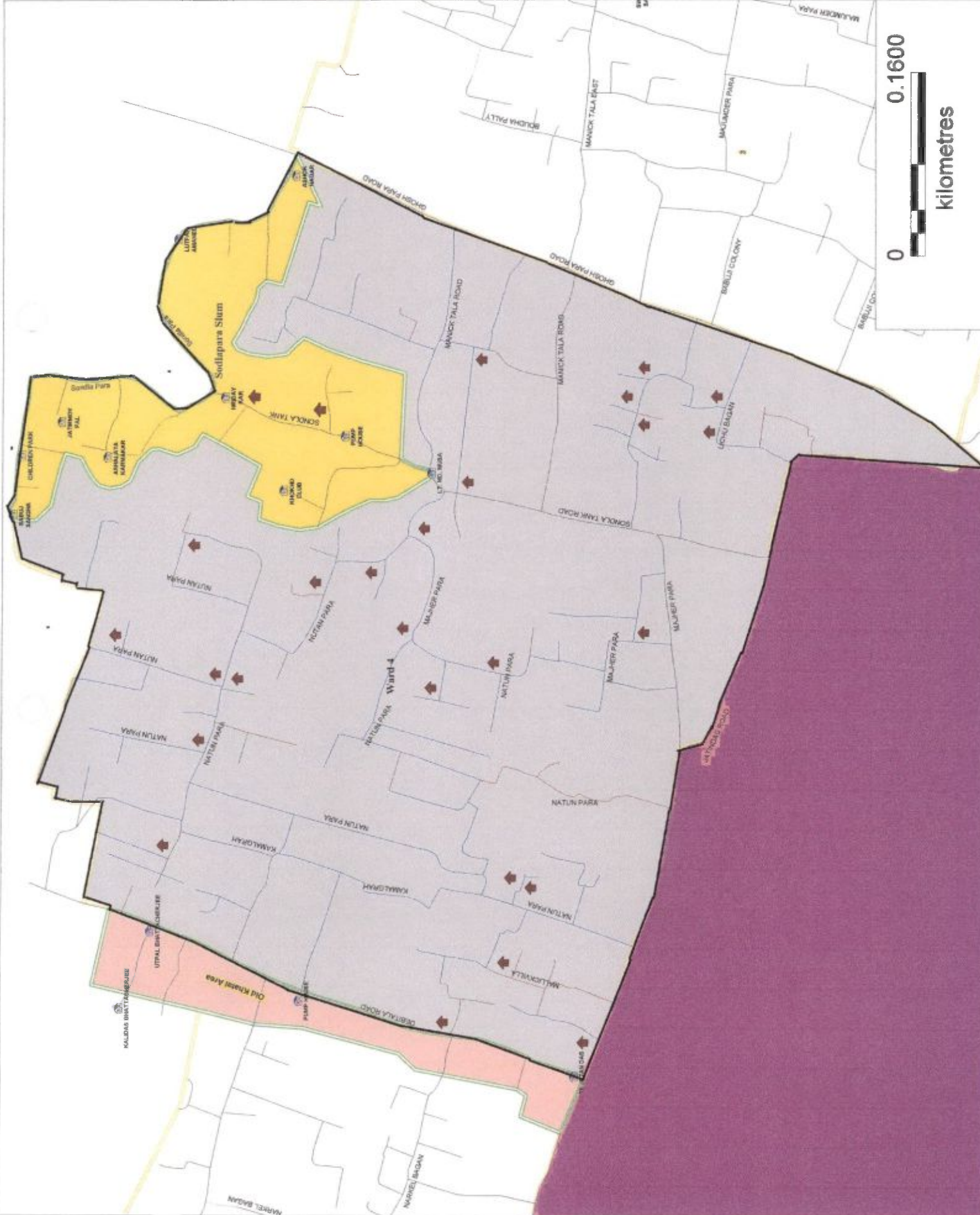
SLUM by Type

-  Non-notified
-  Notified
-  Existing Household
-  Selected Household for the year 2018-19



Handwritten signature and date: 20/11/2019

Modified as per requirement of
HFA (PMAY)
By SHAPE .Kal-91
Ptl. 9831304332



NORTH BARRACKPORE MUNICIPALITY

Ward No : 05
Slum by Type

LEGEND

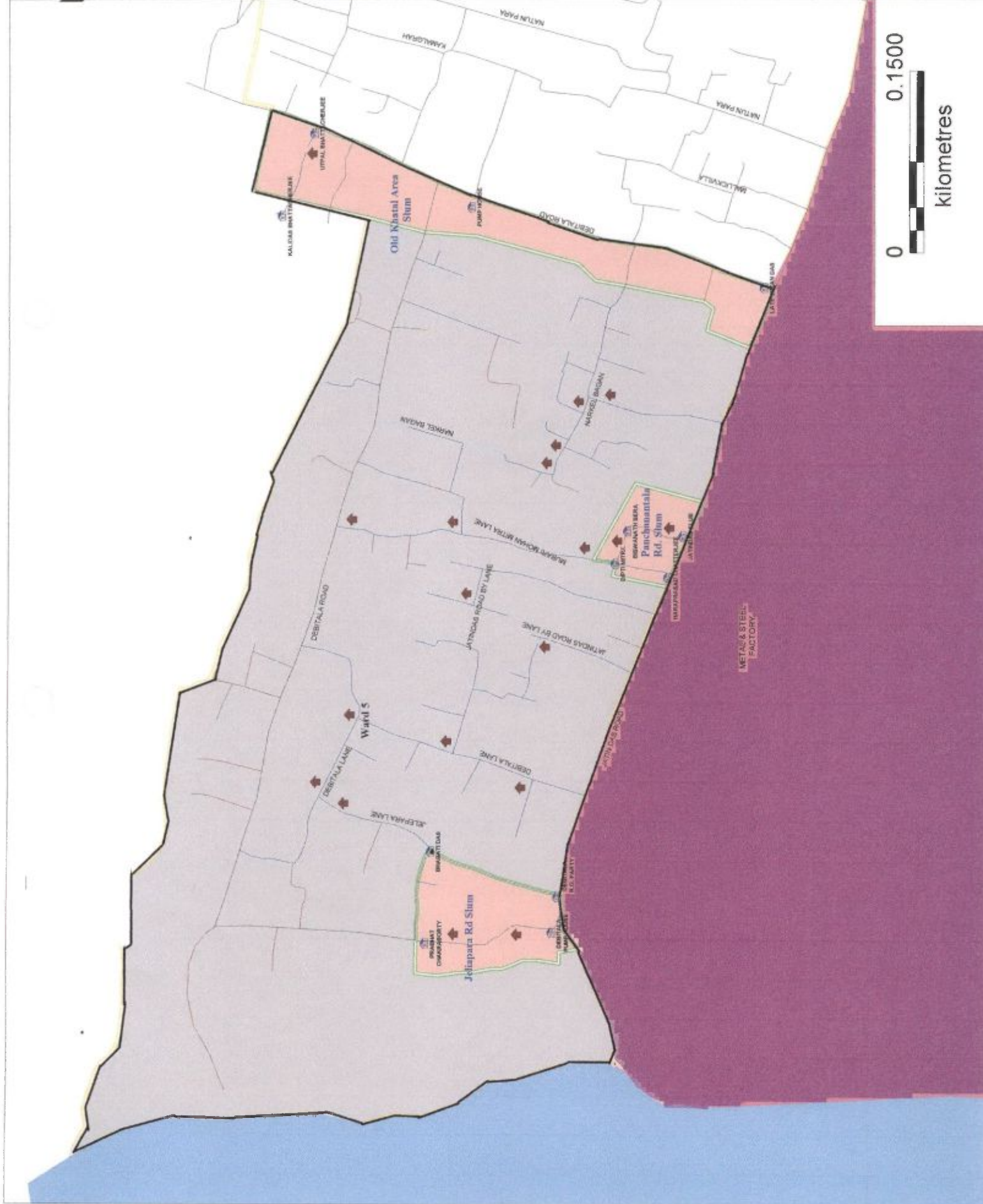
-  RIVER & CANAL
-  RAILWAY TRACK
-  Road_Layout by Road_Type
-  Brick Paved
-  Blacktop
-  Concrete
-  Culvert
-  Kutchha
-  Others Wards
-  Selected Ward
-  DEFENCE AREA

- SLUM by Type**
-  Non-notified
-  Notified
-  Existing Household
-  Selected Household for the year 2018-19



Handwritten signature and date: 12/11/2019











Modified as per requirement of
HFA (PMAY)
By SHAPE . Kof-91
Pb-9831304332



NORTH BARRACKPORE MUNICIPALITY

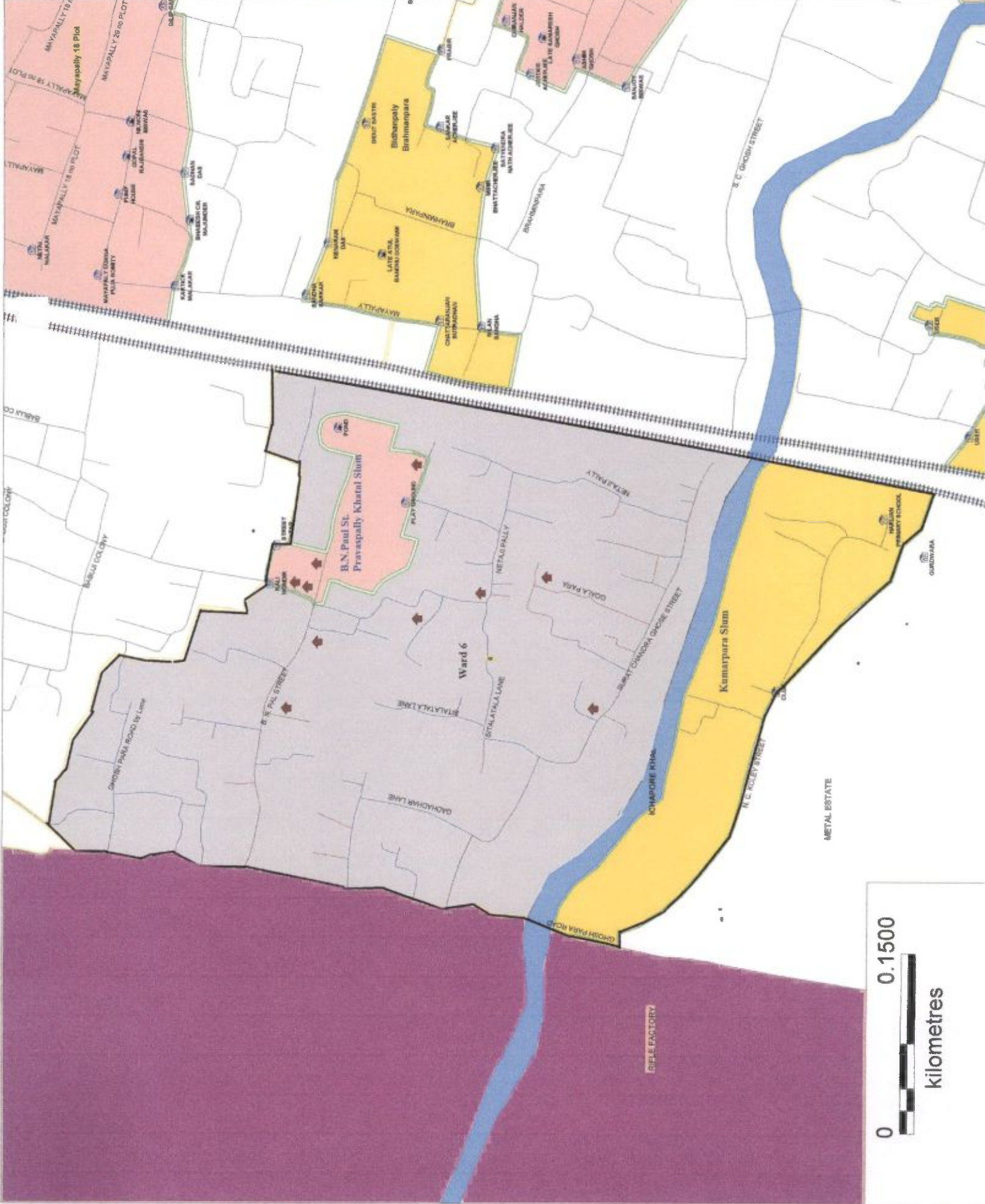
Ward No : 06
Slum by Type

LEGEND

-  RIVER & CANAL
-  RAILWAY TRACK
- Read_Layout by Road_Type**
 -  Brick Paved
 -  Blacktop
 -  Concrete
 -  Culvert
 -  Kutcha
-  Others Wards
-  Selected Ward
-  DEFENCE AREA

SLUM by Type

-  Non-notified
-  Notified
-  Existing Household
-  Selected Household for the year 2018-19



Modified as per requirement of
HFA (PMAY)
By SHAPE . Kol-91
Ph.9831304332

Handwritten signature and date: 20/07/2019

NORTH BARRACKPORE MUNICIPALITY

**Ward No : 08
Slum by Type**

LEGEND

- RIVER & CANAL
- ##### RAILWAY TRACK
- Road_Layout by Road_Type
- Brick Paved
- Blacktop
- Concrete
- Culvert
- Kutcha
- Others Wards
- Selected Ward
- DEFENCE AREA

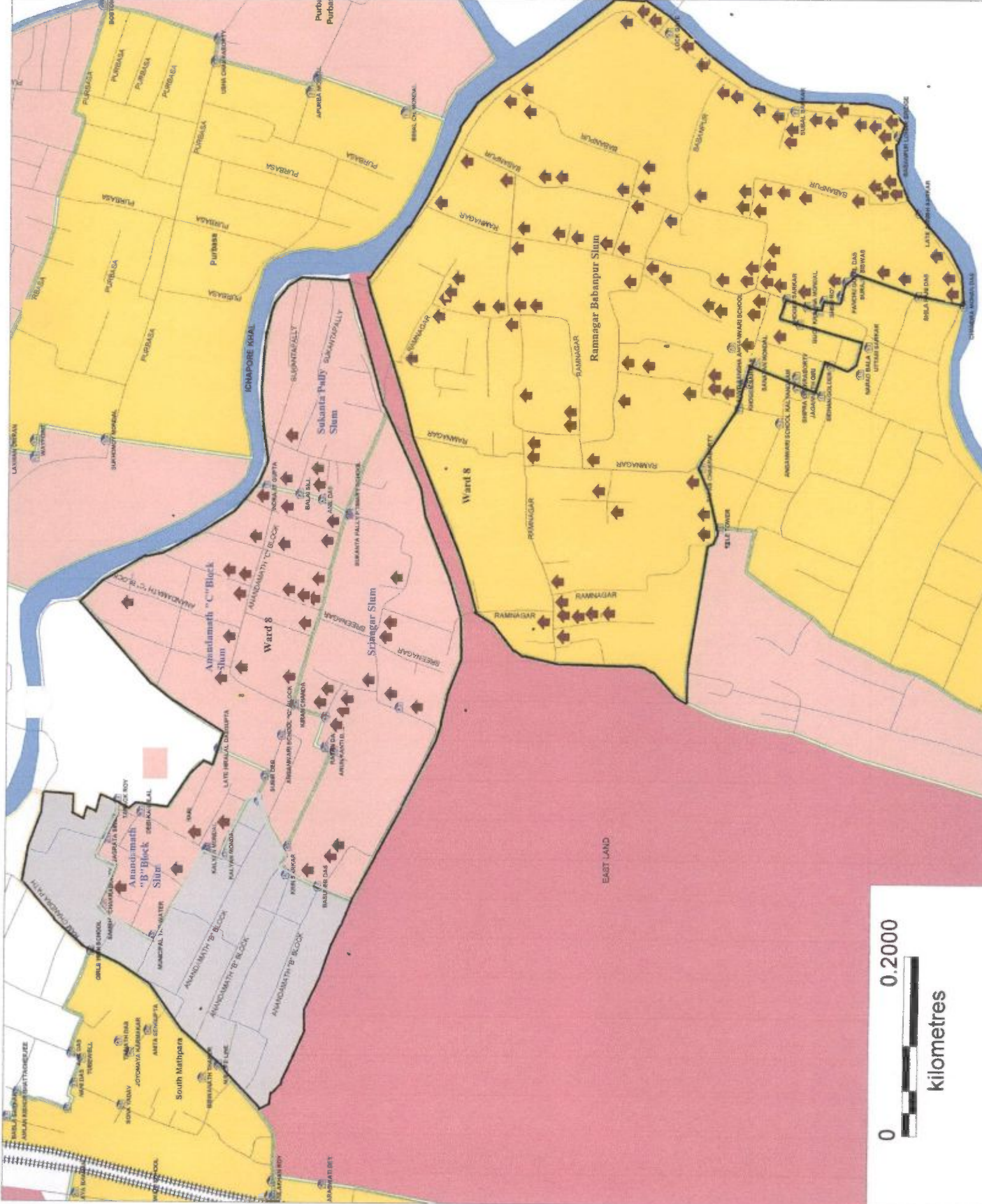
SLUM by Type

- Non-notified
- Notified
- Existing Household
- Selected Household for the year 2018-19



Handwritten signature

Modified as per requirement of
HFA (PMAY)
By SHAPE, Kol-91
PI:9831304332



NORTH BARRACKPORE MUNICIPALITY

Ward No : 09
Slum by Type

LEGEND

-  RIVER & CANAL
-  RAILWAY TRACK
-  Road_Layout by Road_Type
-  Brick Paved
-  Blacktop
-  Concrete
-  Culvert
-  Kutcha
-  Others Wards
-  Selected Ward
-  DEFENCE AREA

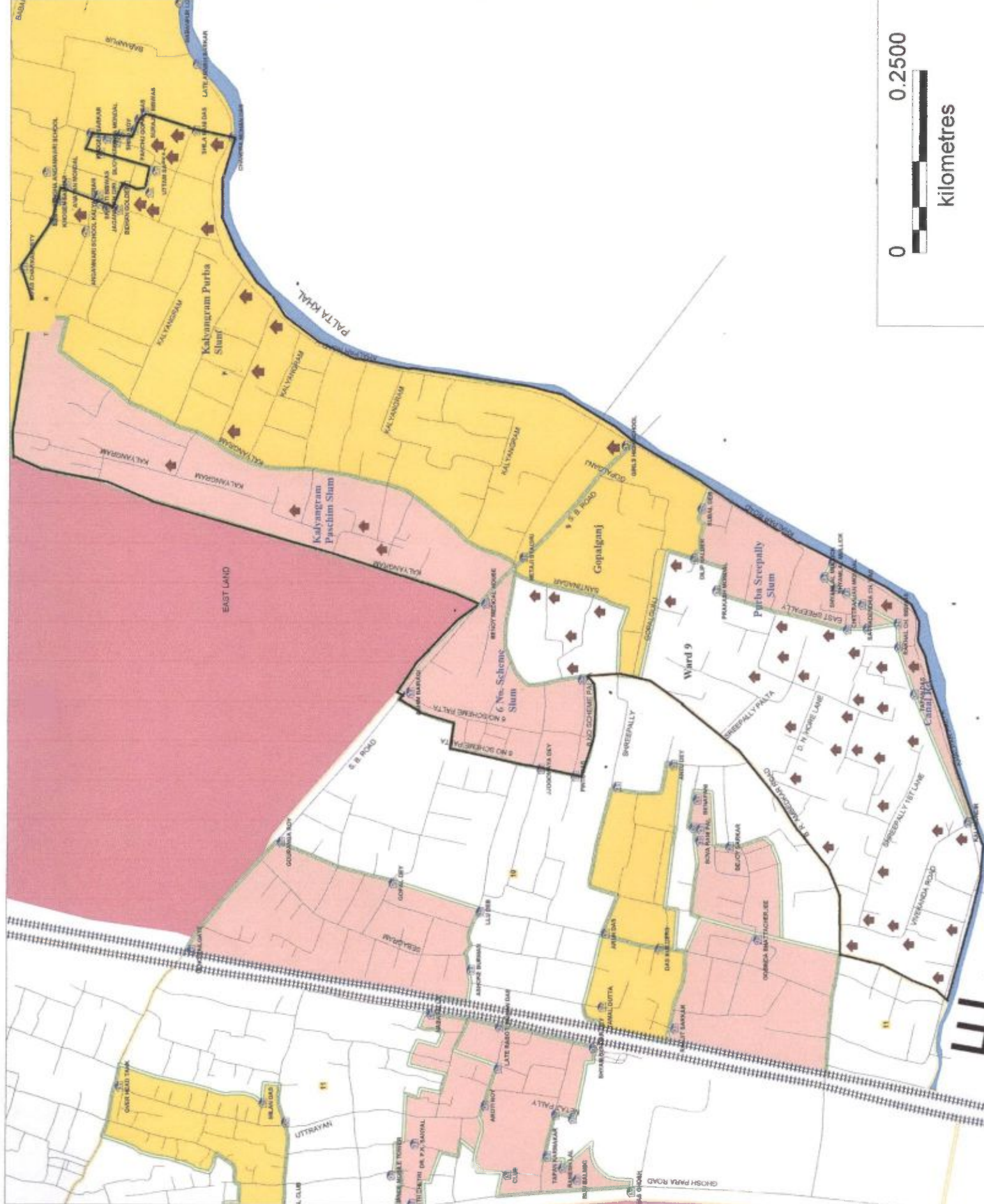
SLUM by Type

-  Non-notified
-  Notified
-  Existing Household
-  Selected Household for the year 2018-19



Handwritten signature

Modified as per requirement of
HFA (PMAY)
By SHAPE, Kol-91
Ph.9831304332



kilometres

NORTH BARRACKPORE MUNICIPALITY


Ward No : 10
Slum by Type

LEGEND

- RIVER & CANAL
- RAILWAY TRACK
- Brick Paved
- Blacktop
- Concrete
- Culvert
- Kutcha
- Others Wards
- Selected Ward
- DEFENCE AREA

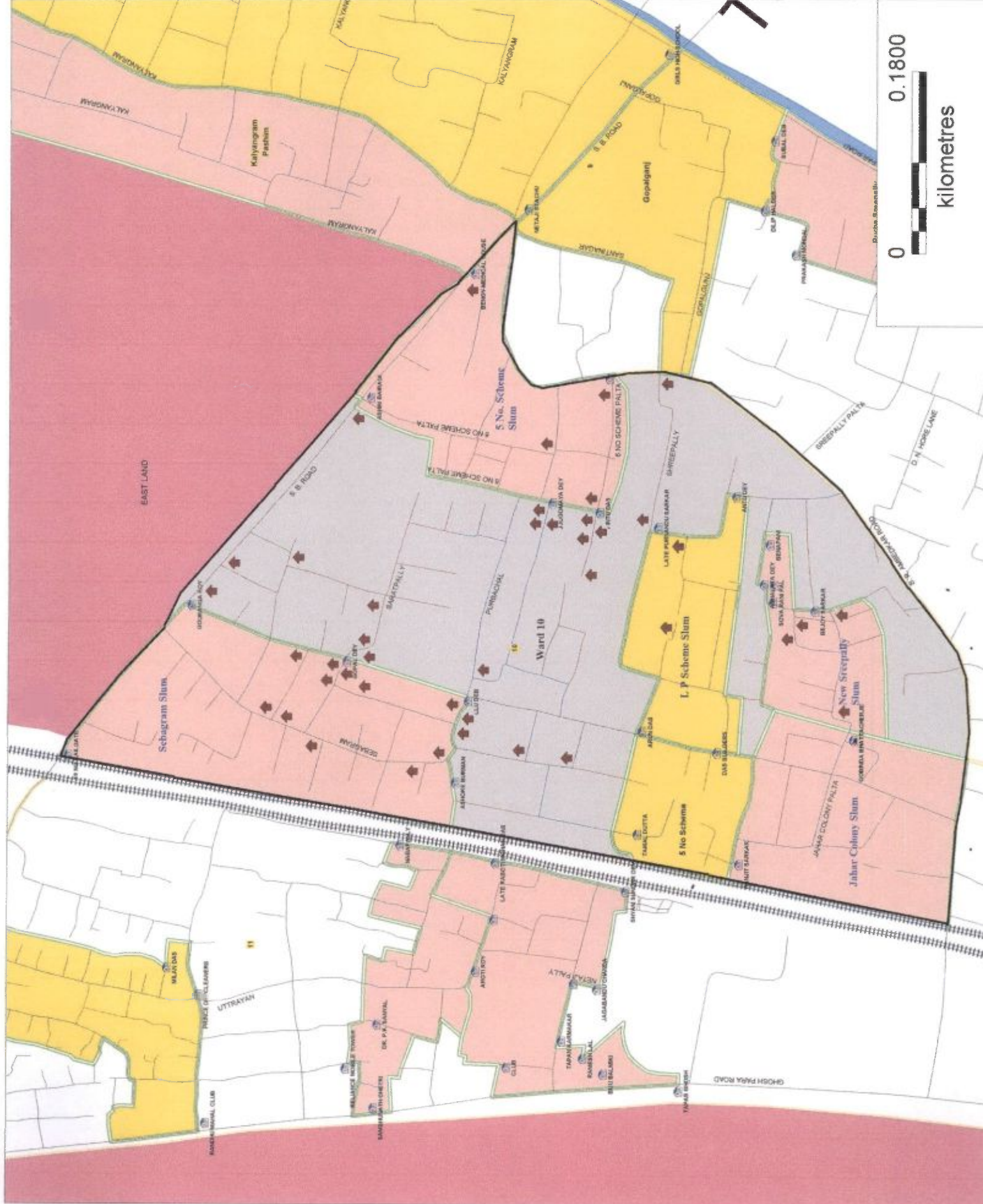
SLUM by Type

- Non-notified
- Notified
- Existing Household
- Selected Household for the year 2018-19



Handwritten signature










Modified as per requirement of
HFA (PMA X)
By SHAPE . Kol-91
PIL-9831304332



NORTH BARRACKPORE MUNICIPALITY


**Ward No : 11
Slum by Type**

LEGEND

-  RIVER & CANAL
-  RAILWAY TRACK
- Road_Layout by Road_Type**
 -  Brick Paved
 -  Concrete
 -  Culvert
 -  Kutcha
-  Others Wards
-  Selected Ward
-  DEFENCE AREA

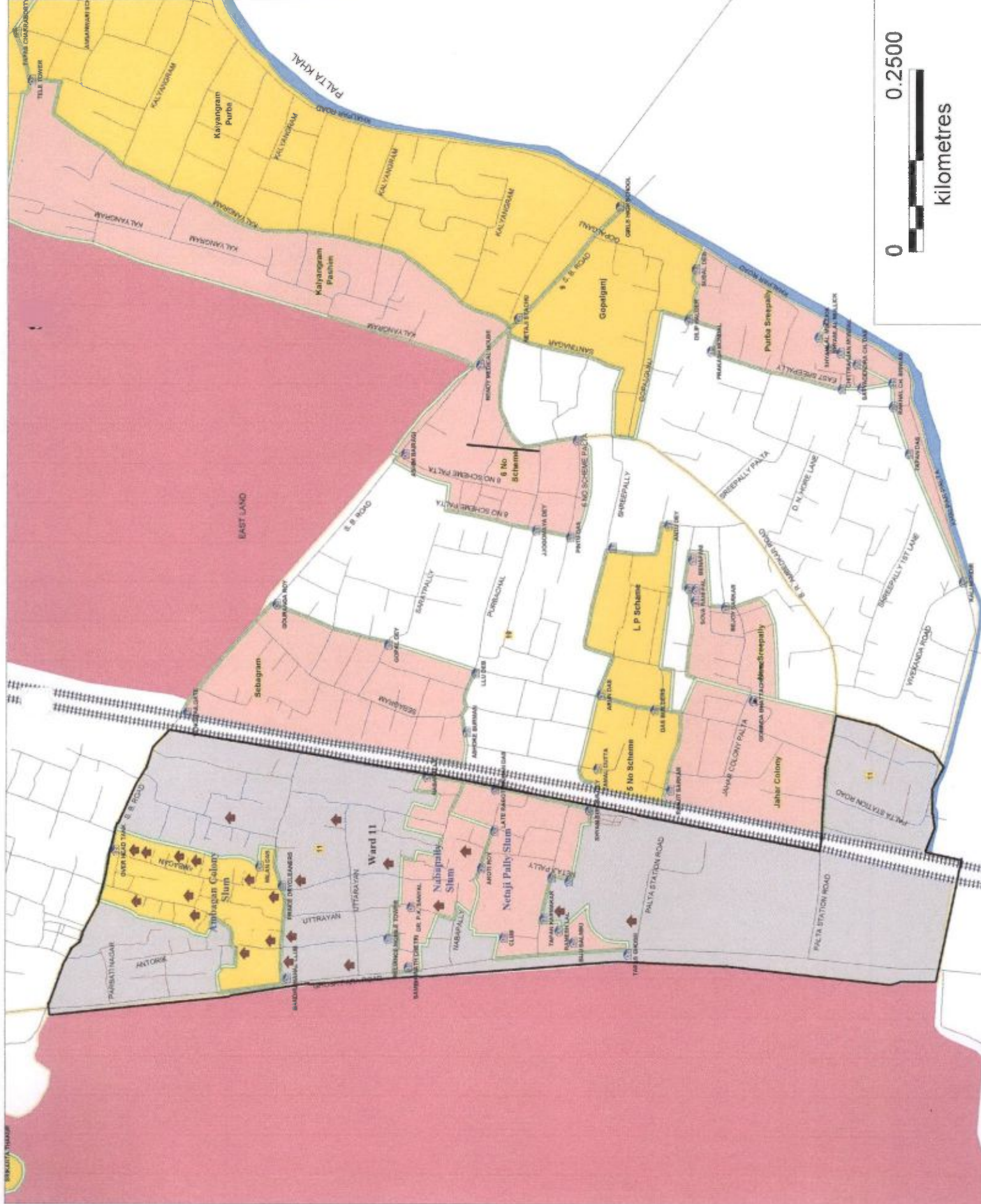
SLUM by Type

-  Non-notified
-  Notified
-  Existing Household
-  Selected Household for the year 2018-19



Handwritten signature

Modified as per requirement of
RFA (PMAY)
By SHAPE. Kol-91
Pb.9831304332



kilometres

NORTH BARRACKPORE MUNICIPALITY

Ward No : 12
Slum by Type

LEGEND

- RIVER & CANAL
- ##### RAILWAY TRACK
- Road_Layout by Road_Type
 - Brick Paved
 - Blacktop
 - Concrete
 - Culvert
 - Kutchha
- Others Wards
- Selected Ward
- DEFENCE AREA

SLUM by Type

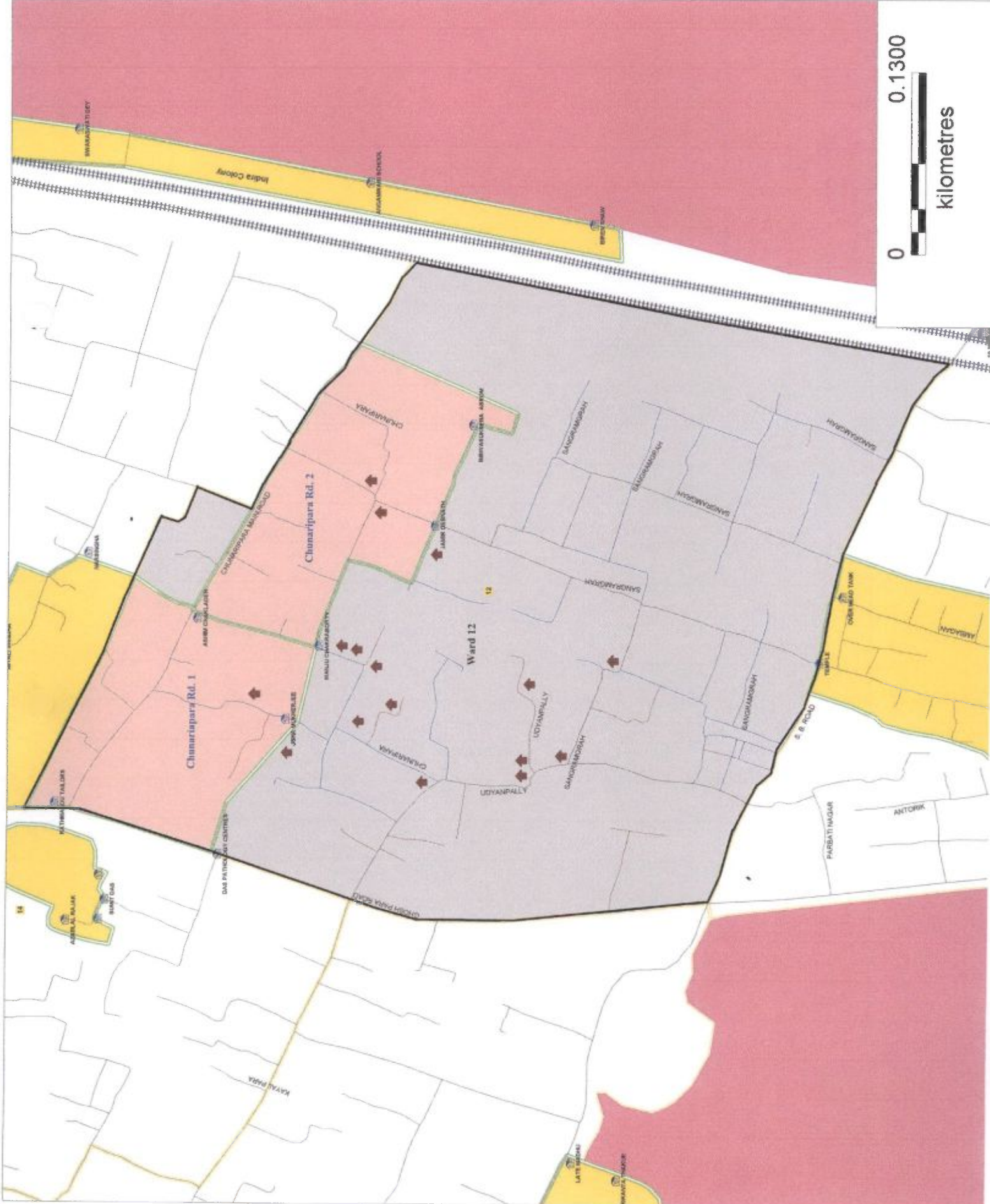
- Non-notified
- Notified

- Existing Household
- Selected Household for the year 2018-19



Handwritten signature and initials








Modified as per requirement of
HFA (PMAY)
By SHAPE, Kol-91
PL-9831304332



NORTH BARRACKPORE MUNICIPALITY

**Ward No : 13
Slum by Type**

LEGEND

-  RIVER & CANAL
-  RAILWAY TRACK
- Road_Layout by Road_Type**
 -  Brick Paved
 -  Blacktop
 -  Concrete
 -  Culvert
 -  Kutcha

-  Others Wards
-  Selected Ward
-  DEFENCE AREA

SLUM by Type

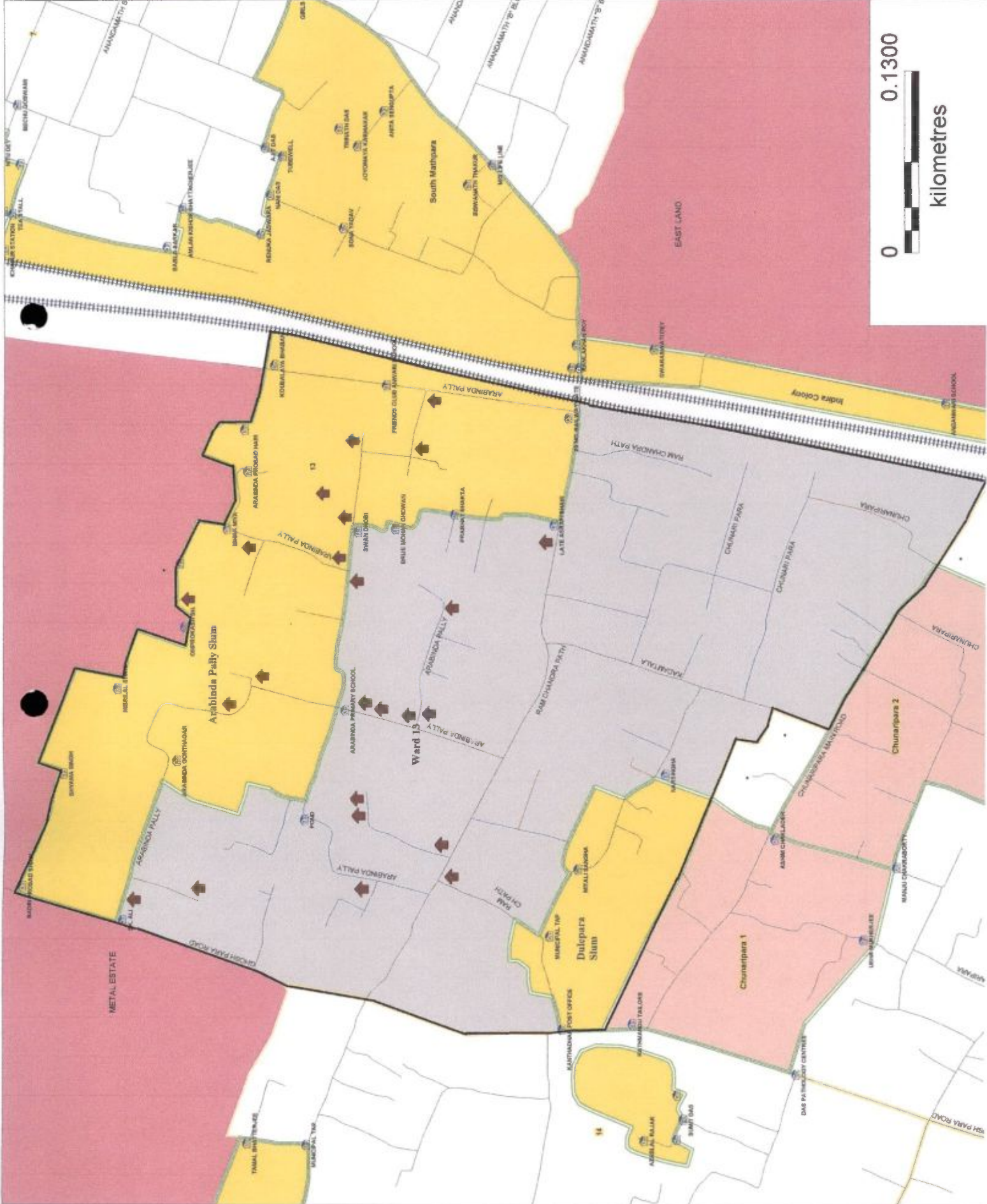
-  Non-Notified
-  Notified

-  Existing Household
-  Selected Household for the year 2018-19



Handwritten signature and date: 10/11/2018












Modified as per requirement of
HEA (PMAY)
By SHAPE. Kof-91
Ph-9831304332



NORTH BARRACKPORE MUNICIPALITY

Ward No : 14
Slum by Type

LEGEND

-  RIVER & CANAL
-  RAILWAY TRACK
-  Road_Layout by Road_Type
-  Brick Paved
-  Blacktop
-  Concrete
-  Culvert
-  Kutcha
-  Others Wards
-  Selected Ward
-  DEFENCE AREA

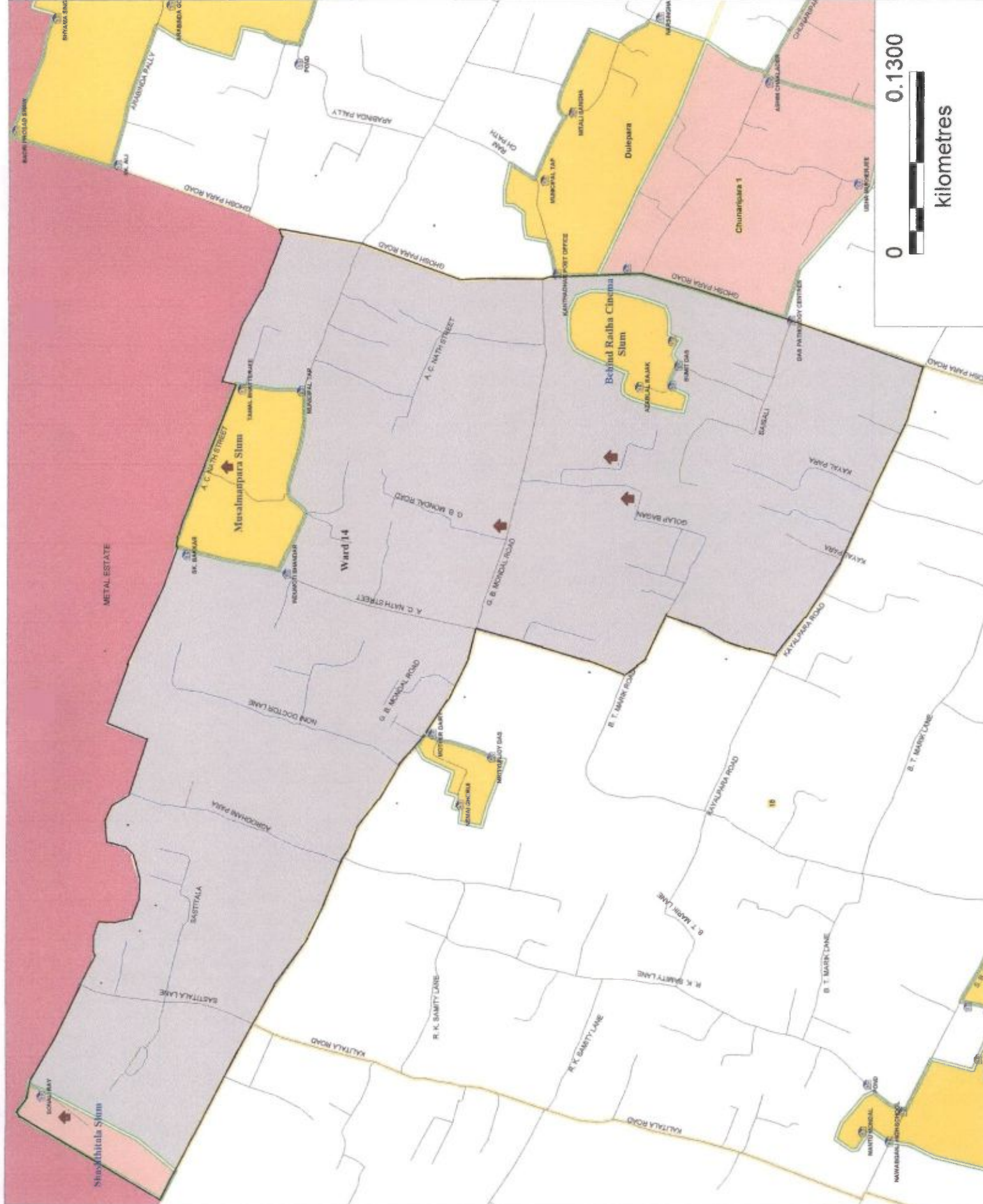
SLUM by Type

-  Non-notified
-  Notified
-  Existing Household
-  Selected Household for the year 2018-19



Handwritten signature

Modified as per requirement of
HFA (PMAY)
By SHAPE, Kol-91
PB.9831304332




NORTH BARRACKPORE MUNICIPALITY



**Ward No : 15
Slum by Type**

LEGEND

-  RIVER & CANAL
-  RAILWAY TRACK
-  Road_Layout by Road_Type
-  Brick Paved
-  Blacktop
-  Concrete
-  Culvert
-  Kutcha

-  Others Wards
-  Selected Ward
-  DEFENCE AREA

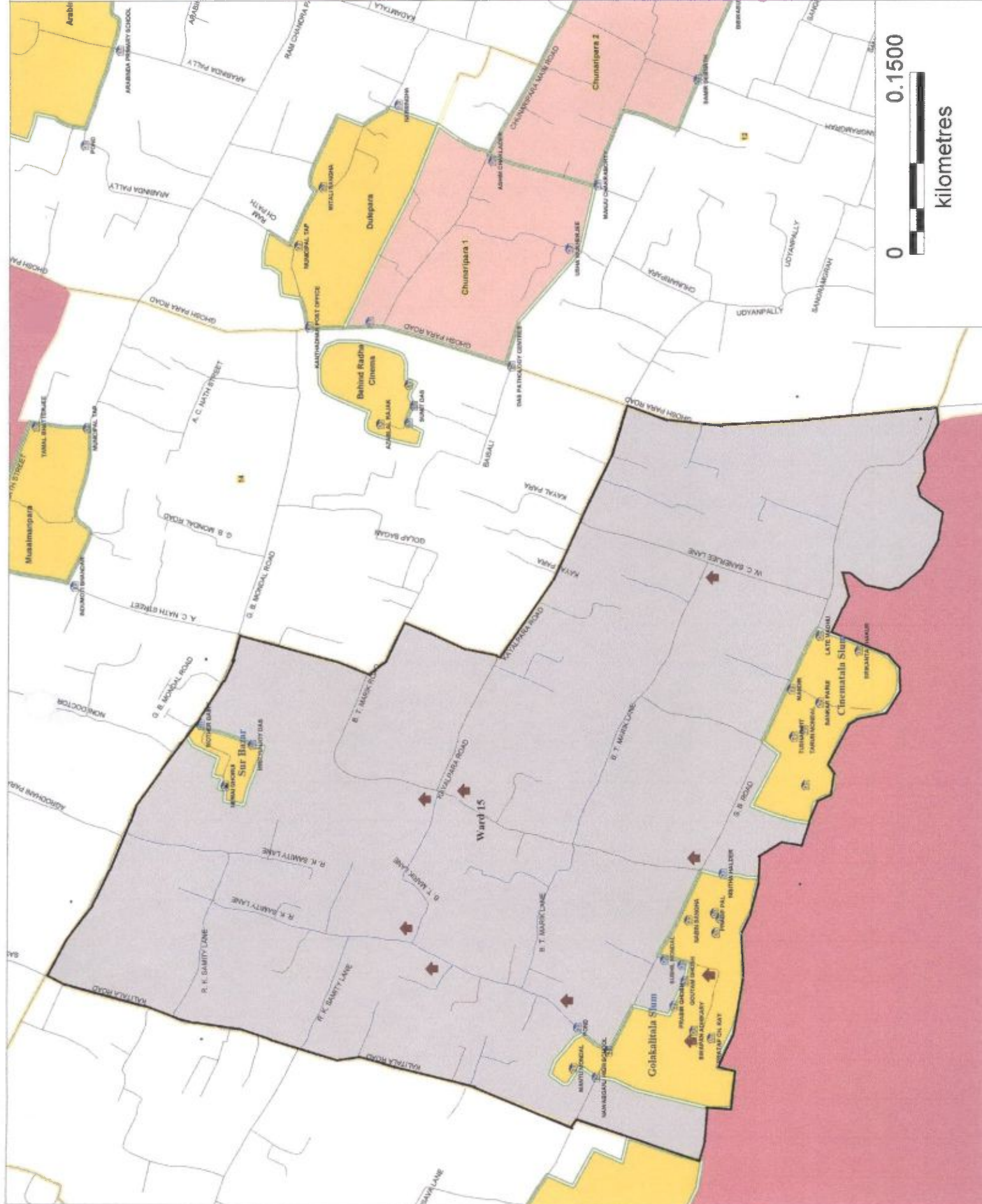
- SLUM by Type**
-  Non-notified
 -  Notified

-  Existing Household
-  Selected Household for the year 2018-19



Manoj


Modified as per requirement of
HFA (PMAY)
By SHAPE .Kob-91
Ph.9831304332



NORTH BARRACKPORE MUNICIPALITY

**Ward No : 17
Slum by Type**

LEGEND

-  RIVER & CANAL
-  RAILWAY TRACK

Road_Layout by Road_Type

-  Brick Paved
-  Blacktop
-  Concrete
-  Culvert
-  Kutcha

-  Others Wards
-  Selected Ward
-  DEFENCE AREA

SLUM by Type

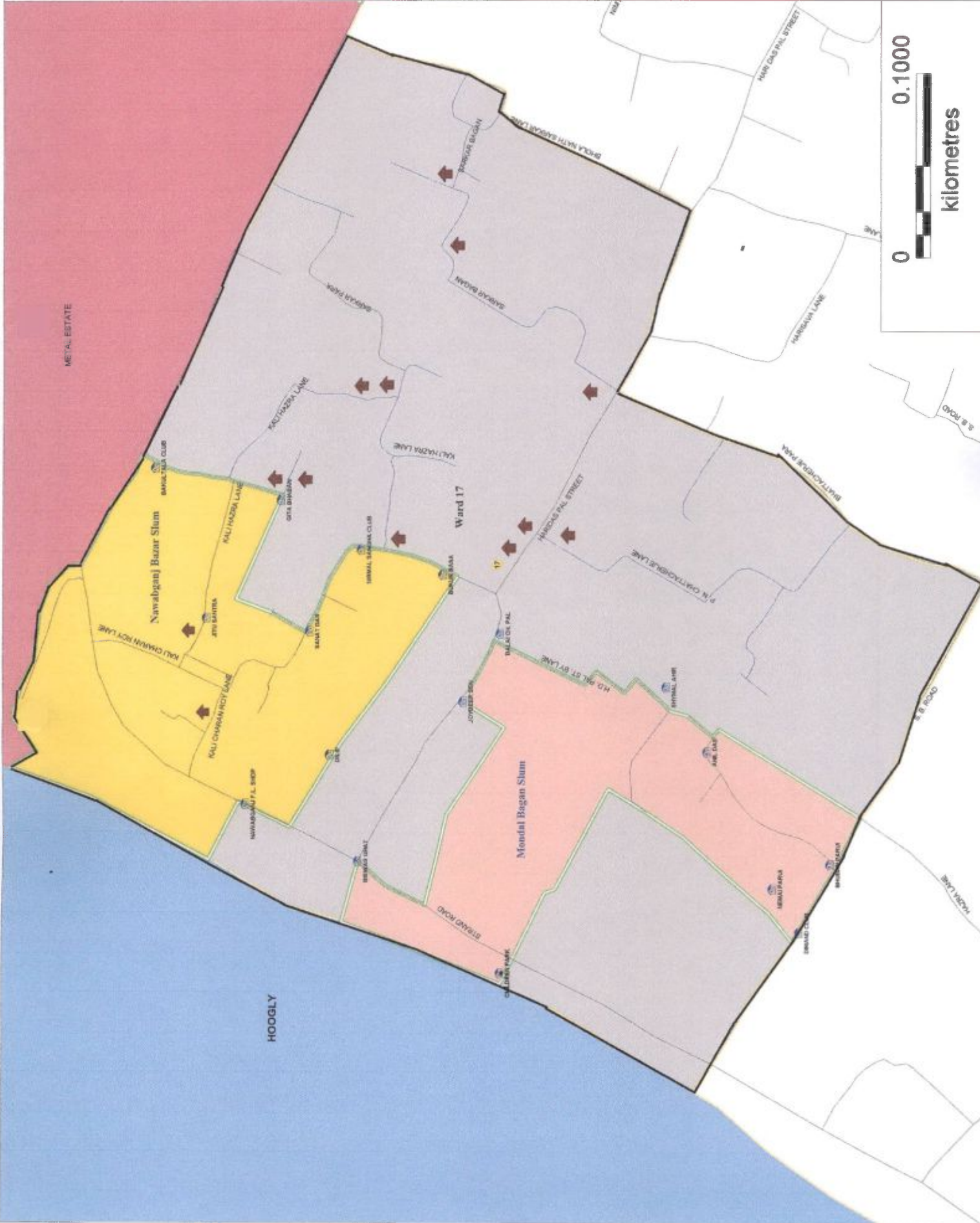
-  Non-notified
-  Notified

-  Existing Household
-  Selected Household for the year 2018-19



Signature

Modified as per requirement of
HEA (PMAA)
By SHAPE, Kot-91
Ph. 9831364332



NORTH BARRACKPORE MUNICIPALITY

**Ward No : 18
Slum by Type**

LEGEND

- RIVER & CANAL
- RAILWAY TRACK


- Road_Layout by Road_Type**
- Brick Paved
 - Concrete
 - Culvert
 - Kutchia

- Others Wards
- Selected Ward
- DEFENCE AREA

- SLUM by Type**
- Non-modified
 - Notified

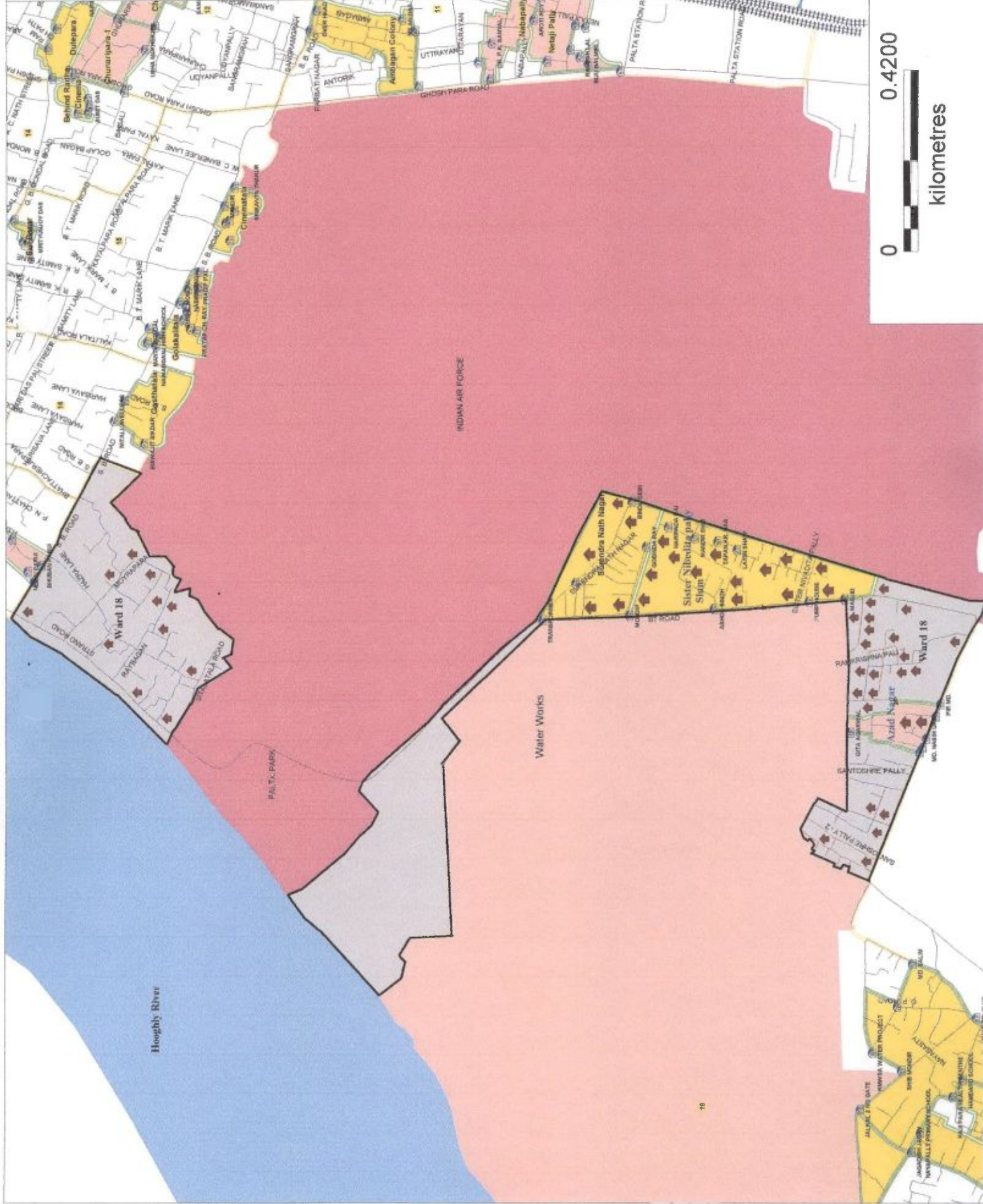
- Existing Household
- Selected Household for the year 2018-19

- Water Works



Baran

Modified as per requirement of
HFA (PMAY)
By SHAPE, Kol-91
Pl.9831204332














0 0.4200

kilometres

NORTH BARRACKPORE MUNICIPALITY

Ward No : 19
Slum by Type

LEGEND

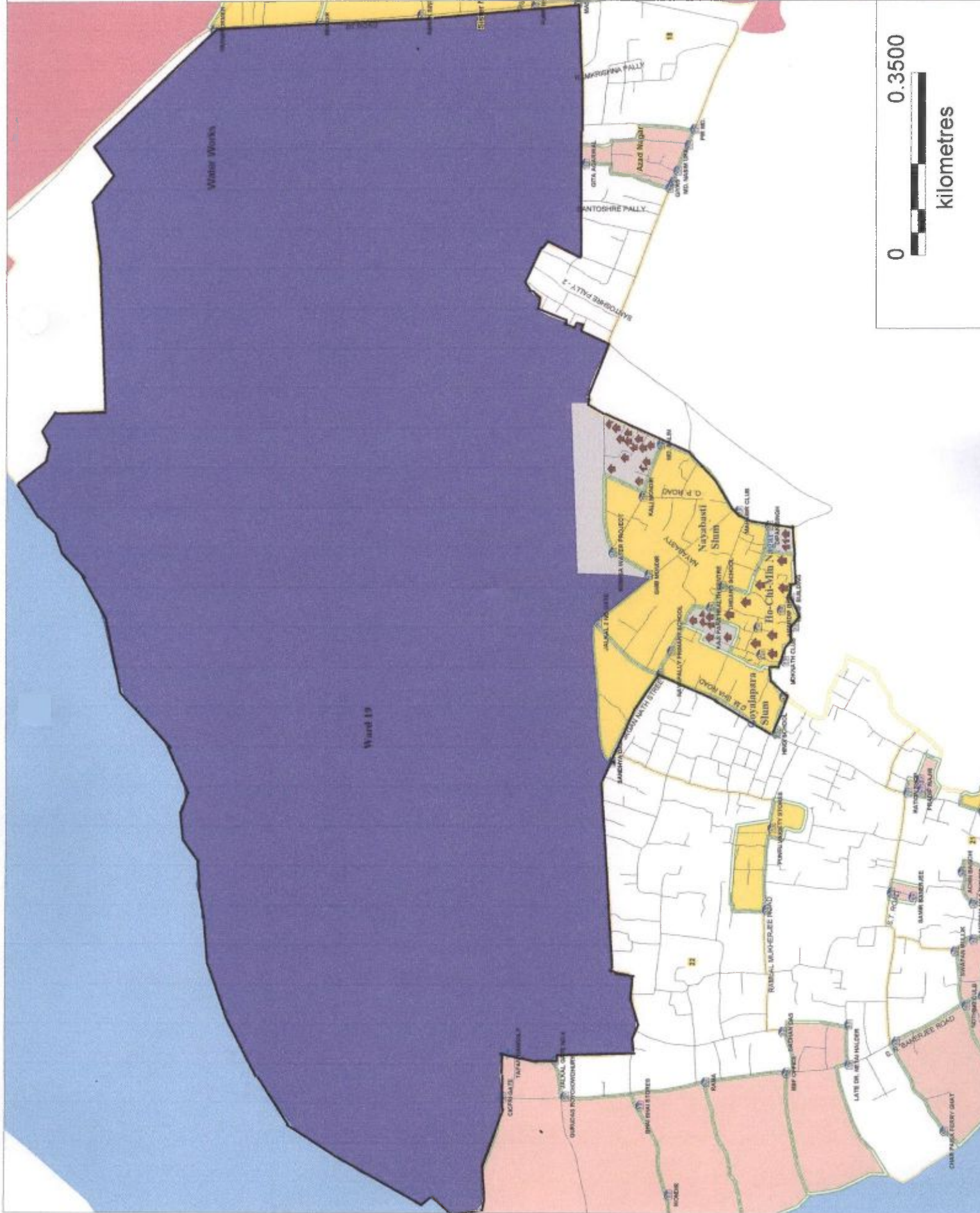
-  RIVER & CANAL
-  RAILWAY TRACK
-  Road_Layout by Road_Type
-  Brick Paved
-  Blacktop
-  Concrete
-  Culvert
-  Kutcha
-  Others Wards
-  Selected Ward
-  DEFENCE AREA

- SLUM by Type**
-  Non-notified
-  Notified
-  Existing Household
-  Selected Household for the year 2018-19
-  Water Works



Handwritten signature and initials.

Modified as per requirement of
HFA (PMAY)
By SHAPE, Kol-91
Ph.9831304332



NORTH BARRACKPORE MUNICIPALITY

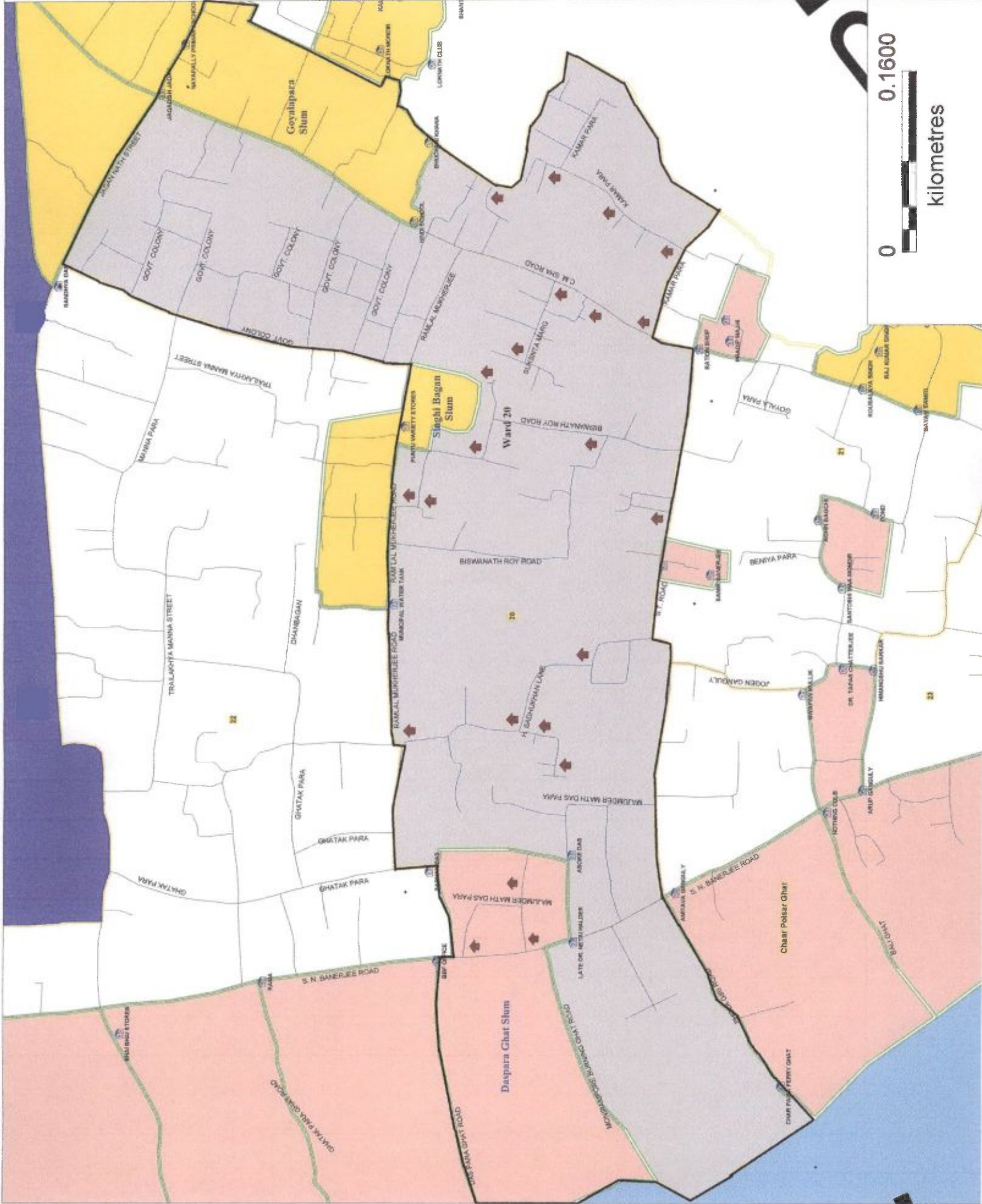
**Ward No : 20
Slum by Type**

- RIVER & CANAL
- RAILWAY TRACK
- Road_Layout by Road_Type
- Brick Paved
- Concrete
- Culvert
- Kutcha
- Others Wards
- Selected Ward
- DEFENCE AREA
- SLUM by Type
- Non-notified
- Notified
- Existing Household
- Selected Household for the year 2018-19
- Water Works



Handwritten mark

Modified as per requirement of
EFA (PMAY)
By SHAPE . Kol-91
Ph.9831304332














kilometres

NORTH BARRACKPORE MUNICIPALITY

Ward No : 21
Slum by Type

LEGEND

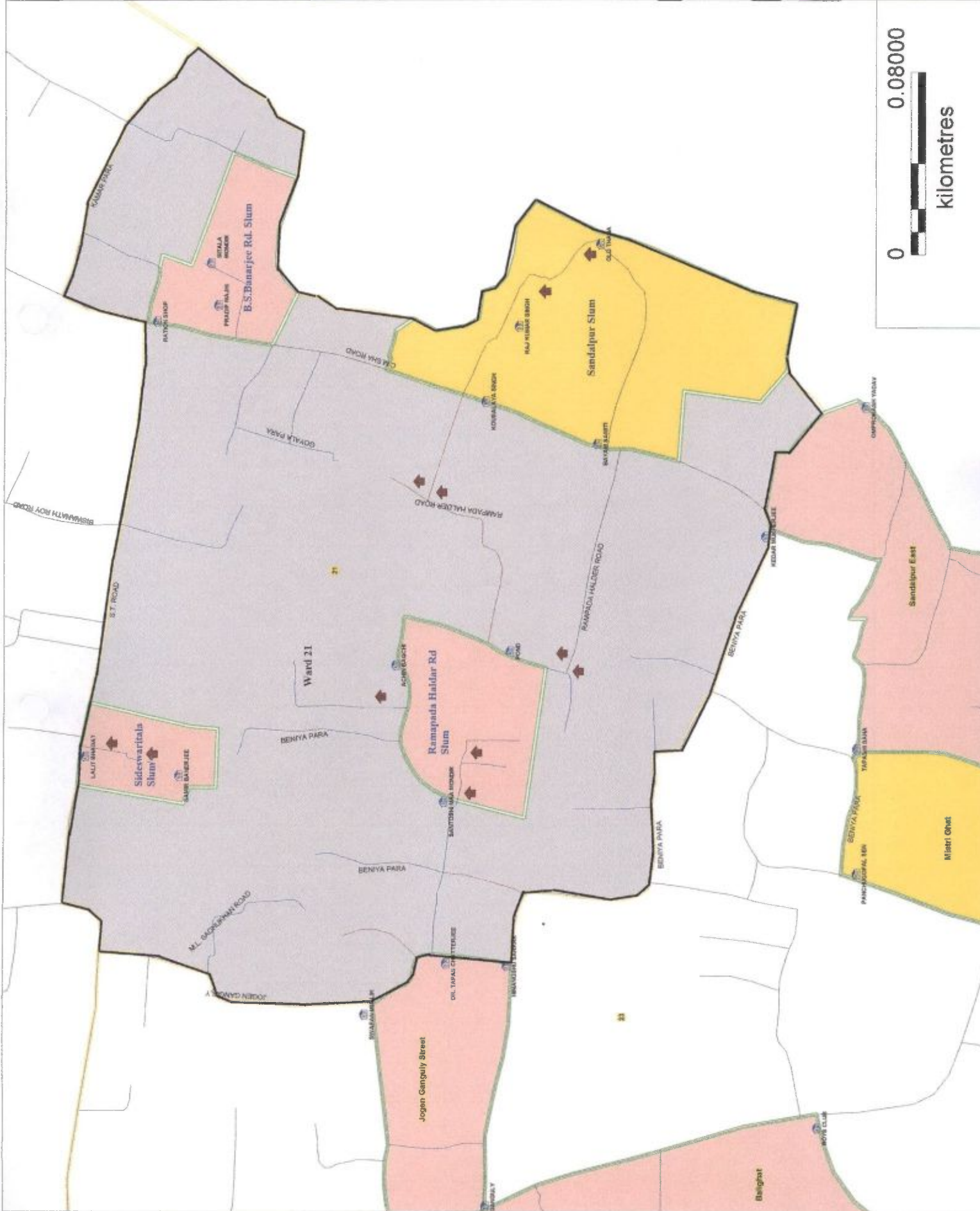
-  RIVER & CANAL
-  RAILWAY TRACK
-  Road_Layout by Road_Type
-  Brick Paved
-  Blacktop
-  Concrete
-  Culvert
-  Kutcha
-  Others Wards
-  Selected Ward
-  DEFENCE AREA

SLUM by Type

-  Non-notified
-  Notified
-  Existing Household
-  Selected Household for the year 2018-19



Handwritten signature and initials.



NORTH BARRACKPORE MUNICIPALITY

Ward No : 22
Slum by Type

LEGEND

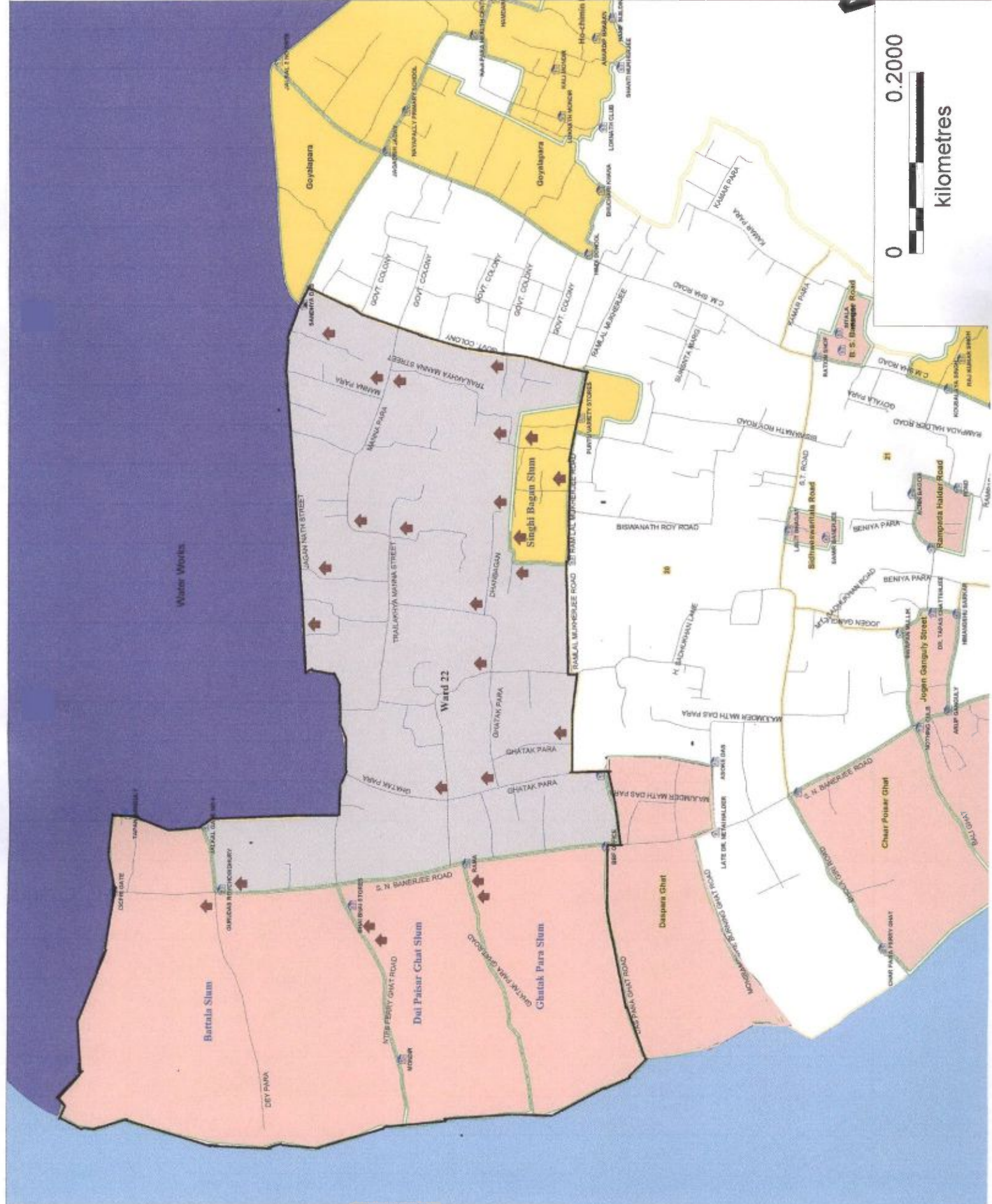
-  RIVER & CANAL
-  RAILWAY TRACK
-  Road_Layout by Road_Type
-  Brick Paved
-  Blacktop
-  Concrete
-  Culvert
-  Kutcha
-  Others Wards
-  Selected Ward

-  SLUM by Type
-  Non-notified
-  Notified
-  Existing Household
-  Selected Household for the year 2018-19
-  Water Works



Manoj







Modified as per requirement of
HFA (PMAY)
By SHAPE, Kol-91
Ph.9831304332



NORTH BARRACKPORE MUNICIPALITY

**Ward No : 23
Slum by Type**

LEGEND

-  RIVER & CANAL
-  RAILWAY TRACK
-  Road_Layout by Road_Type
-  Brick Paved
-  Blacktop
-  Concrete
-  Culvert
-  Kutcha
-  Others Wards
-  Selected Ward

- SLUM by Type**
-  Non-notified
 -  Notified
 -  Existing Household
 -  Selected Household for the year 2018-19



Handwritten signature

Modified as per requirement of
HFA (PMAY)
By SHAPE, Kol-91
Ph: 9831304332

