

DETAILS PROJECT REPORT

# Pradhan Mantri Awas Yojana (PMAY)

Housing For All (HFA) by 2022

## NALHATI MUNICIPALITY



<b>SL. No.</b>	<b>Content</b>
1	Preface
2	Introduction Note by Chairman
3	Annex7
4	Executive Summary
5	Town Feature
6	List of Slum with Physical Infrastructure
7	List of Slum with Social Infrastructure
8	List of Slum with Housing Status
9	Slum Map
10	Total List of Slum
11	IHSDP
12	Drawing & Estimate
13	Dwelling Unit
a	Cement Concrete Road
b	Fund Flow
14	Implementation Schedule
15	Slum wise Details of DU & Infrastructure cost
16	Beneficiary List
17	Abbreviation

## PREFACE

Pradhan Mantri Awas Yojana (PMAY) aims at Providing Housing for All (HFA) by 2022 when the Nation Complete 75 years of its independence.

The urban homeless persons contribute to the economy of the cities and thus the Nation as cheap labour in the informal sector; yet they live with no shelter or social security. The urban homeless service with many challenges like no access to elementary Public Services such as health, education, food, water and sanitation. Pradhan Mantri Awas Yojana (PMAY) also aims at providing a pucca house to every family with water connection, toilet facilities, 24 X 7 electricity supply and access.

The Mission seeks to address the housing requirement of urban poor including slum dwellers through "In Situ" Slum Redevelopment, Affordable Housing through credit linked subsidy, Affordable Housing in partnership and subsidy for beneficiary led individual house. Under the mission, beneficiaries can take advantage under one component only.

Total beneficiaries of the scheme are 235 nos from 21 nos slum projected for the year 2015-16 .

Total cost of the project is **Rs. 951.25 lakhs** as per relevant department & P.W.D. schedule of rates.

  
Rajendra Prasad Singh  
Chairman  
Nalhatti Municipality

## **PMAY,HFA for Nalhati Municipality for 2015-16**

### **Introductory Note by Chairman**



*On the outset I would like to take this privilege to let know you that Nalhati Municipality has finished the preparation of **Housing for All Plan of Action for the time frame 2015-16 to 2021-22**. The municipality has conducted introductory workshop of the Housing for ALL among the members of Board of councillors. Thereafter the core team has been formed for the preparation of the Plan. The Core team has organized several workshops, Focus Group Discussions, Ward Level Consultations among the people across the sections of the citizens and the staff members of the municipality. Citizen, elected councillors and other stakeholders have had interactive sessions and opined about their need, demand, aspirations and the concerned personnel duly recorded those views. The **Housing for All Plan of Action** is the outcome of the series of Demand survey workshops, FGDs, Consultations and meetings. It has been compiled by the technical persons of Nalhati Municipality which have eventually become the **Housing for All Plan of Action** of Nalhati Municipality. The respected citizens expressed their valuable opinions and views. Again those views have been duly incorporated in the **Housing for All Plan of Action**.*

*The people of the municipality, the elected councillors, the staff members, the surveyors, the technical persons have extended their fullest cooperation in preparing the whole process of **Housing for All Plan of Action**. I must take the opportunity to acknowledge their endeavours and extend gratitude to the authorities of SUDA and MA Department of Govt. Of W.B. for extending their cooperation.*

*I wish that this **Housing for All Plan of Action** would enable the ULB to undertake comprehensive, sustainable development of its jurisdiction with the growing demand of 21<sup>st</sup> century's modernized society.*

Chairman  
Nalhati Municipality

  
Rajendra Prasad Singh  
Chairman  
Nalhati Municipality

**PMAY,HFA for Nalhati Municipality for 2015-16**

**a. Planning Core Team:**

1. Mr. Rajendra Prasad Singh, Chairman, Nalhati Municipality
2. Mr. Ashok kr Ghosh , P.W.D Standing Committee (Councillor)
3. Mr. Golam Murtuza, E.O, Nodal Officer, Nalhati Municipality
4. Mr. Chiranjit Sahu, S.A.E, Nalhati Municipality
5. Mr. Debojit Dey, I.T,C, Nalhati Municipality

  
Rajendra Prasad Singh  
Chairman  
Nalhati Municipality

**Annexure 7C**  
**(Para 14.5 of the Guidelines)**

**Format for Projects under Beneficiary led Construction or Enhancement**

1.	Name of the State	:	WEST BENGAL					
2.	Name of the City	:	NALHATI					
3.	Project Name	:	Pradhan Mantri Awas Yojona(hfa).					
4.	Project Code *	:						
5.	State Level Nodal Agency	:	SUDA					
6.	Implementing Agency/ ULB	:	NALHATI MUNICIPALITY					
7.	Date of approval by State Level Sanctioning and Monitoring Committee (SLSMC)	:						
8.	Project Cost (Rs. in Lakhs)	:	951.25LAKHS					
9.	No. of beneficiaries covered in the project	:	Gen	SC	ST	OBC	Minority	Total
			28	98	1	24	84	235
10.	(i) No. of Beneficiaries ( New Construction)	:	235					
	(ii) No. of Beneficiaries ( Enhancement)	:	NIL					
11.	Whether selected beneficiaries have rightful ownership of the land?	:	YES					
12.	Whether building Plan for all houses have been approved?	:	NO					
13.	i) GoI grant required (Rs. 1.5 lakh per eligible Beneficiary) (Rs. In Lakhs)	:	352.5 LAKHS					
	ii) State grant, if any (Rs. In Lakhs)	:	497 LAKHS					
	iii) ULB grant, if any (Rs. In Lakhs)	:	43 LAKHS					
	iv) Beneficiary Share (Rs. In Lakhs)	:	58.75 LAKHS					
	v) Total (Rs. In Lakhs)	:	951.25 LAKHS					
14.	Whether technical specification/ design for housing have been ensured as per Indian Standards/NBC/ State norms?	:	NO					
15.	Whether disaster (earthquake, flood, cyclone, landslide etc.) resistant features have been adopted in concept, design and implementation?	:	NO					
16.	Brief of project, including any other information ULB/State would like to furnish	:						

It is hereby confirmed that State/UT and ULB have checked all the beneficiaries as per guidelines of HFA. It is also submitted that no beneficiary has been selected for more than one benefit under the Mission including Credit Linked Subsidy Scheme (CLSS) component of the Mission.

*Pemji*  
**Signature**  
(ULB Level Nodal Officer)  
**Executive Officer**  
Nalhati Municipality

*R.K.*  
**Signature**  
(Chairman/Chairperson)  
Rajendra Prasad Singh  
Chairman  
Nalhati Municipality

*[Signature]*  
Chief Engineer  
M E Directorate  
Deptt. of Municipal Affairs  
Govt. of West Bengal

## Executive Summary

### Project Details

1	State	: West Bengal	
2	City	: Nalhati Municipality	
3	Project Name	: Pradhan Mantri Awas Yojana Housing for All (Urban)	
4	Project Cost	: 951.25	(Rs. In Lacs)
5	Central Share	: 352.50	(Rs. In Lacs)
6	State Share	: 497.00	(Rs. In Lacs)
7	ULB Share	: 43.00	(Rs. In Lacs)
8	Beneficiary Share	: 58.75	(Rs. In Lacs)
9	Total Infrastructure cost	: 86.78	(Rs. In Lacs)
10	Percentage of Infrastructure cost of Housing Cost	: 10.04 %	
11	Infrastructure cost per dwelling	: 0.3680	(Rs. In Lacs)
12	Year of Implementation	: 2015-16	
13	Component Housing construction	: Beneficiary Led Construction (BLC)	
14	SOR Adopted	: PWD (WB) w.e.f 1.7.14 with current corrigendum.	

### Project Contributions (Physical + Financial) (Rs. In lacs)

Sl No.	Scheme Component	Type	Quantity	Unit	Rate (in Rs./unit)	Proposed project cost (in lakh)	Appraised Project Cost (in lakh)	Central Share (@ Rs. 1.5 Lac/D.U.)	State Govt. Share (@Rs.1.92858 Lac/D.U.)	ULB Share	Beneficiaries Share (@ Rs. 0.25 Lac/D.U.)	
<b>A. HOUSING</b>												
1	New in-situ											
	Single storied units		235	Nos.	367858.00	864.47	864.47	352.50	453.22	0.00	58.75	
<b>Total Housing Cost Sub Total (A)</b>						<b>864.47</b>	<b>864.47</b>	<b>352.50</b>	<b>453.22</b>	<b>0.00</b>	<b>58.75</b>	
<b>B. INFRASTRUCTURE</b>												
Sl No.	Scheme Component	Type	Quantity	Unit	Rate (in Rs./unit)	Proposed project cost (in lakh)	Appraised Project Cost (in lakh)	Central Share (in lakh)	State Govt. Share (@ 50%) (in lakh)	ULB Share (@ 50%) (in lakh)	Beneficiaries Share (in lakh)	
1	Roads											
i	BT Roads	Bituminous										



ii	CC Roads	Cement Concrete	1920	Mt.	2605.00	50.02							
2	Water Supply												
i	Pipeline (Dist.)	100 mm dia. Dist. (DI)											
3	Storm Water Drains												
i	Surface drain	Brick Masonry	1448	Mt.	2540.00	36.77							
<b>Total Infrastructure Cost Sub Total (B)</b>					<b>86.78</b>	<b>0.00</b>	<b>0.00</b>	<b>0.00</b>	<b>0.00</b>	<b>0.00</b>	<b>0.00</b>	<b>0.00</b>	<b>0.00</b>
<b>Grand Total (A+B)</b>					<b>951.25</b>	<b>864.47</b>	<b>352.50</b>	<b>453.22</b>	<b>0.00</b>	<b>0.00</b>	<b>58.75</b>		

Signature of the ULB Level Competent (Civil)

Sub-Assst. Engineer

Name & Designation: Nalhati Municipality  
Nalhati, Birbhum

Address:

Fax No: + 91-33-

Telephone No.: + 91-33-

Mobile No.:

E-mail:

Signature of the State Level Competent Technical

Name & Designation: Asst. District Engineer, Municipal  
Engineering Dte, Govt. of West Bengal

Address: Bikash Bhawan, South Block, 1st Floor, Salt lake,  
Kolkata - 7000 91

Fax No: +91- 33- 23375474

Telephone No.: +91-33-23371331

Mobile No.: (0)9475825219

E-mail: ce\_medte@yahoo.com

Signature of the State Level Nodal Officer

Name & Designation: Sri M.N. Pradhan, IAS

Director, SUDA

Address: State Urban Development Agency

Fax No: 91-33-23585767

Telephone No: + 91-33-23585767

Mobile No.: (0) 9830031488

E-Mail: wbsudadir@gmail.com

Signature of the Chairman / CEO / Commissioner of ULB /

Name & Designation: Chairman, Birnagar Municipality

Chairman, Birnagar Municipality

Address:

Fax No.:

Telephone No.:

Mobile No.:

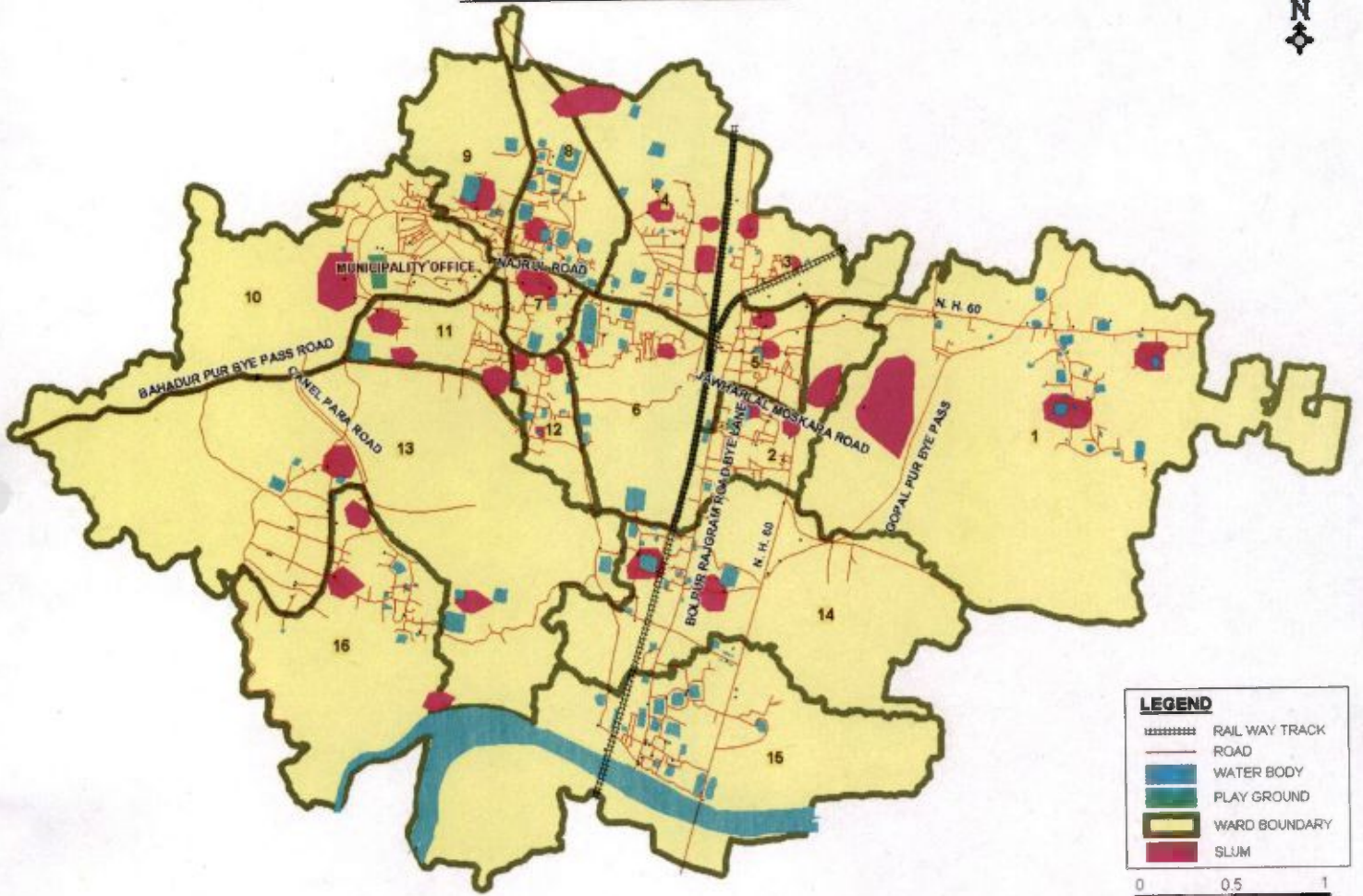
E-mail No.:





# SLUM MAM OF NALHATI MUNICIPALITY

SLUM MAP OF NALHATI MUNICIPALITY



LEGEND	
	RAIL WAY TRACK
	ROAD
	WATER BODY
	PLAY GROUND
	WARD BOUNDARY
	SLUM



## Over view of the Municipality

1	<b>Name of the District:</b>	Birbhum
2	<b>Year of establishment:</b>	2001
3	<b>Area (in sq. Km):</b>	12 sq.km
4	<b>No. of wards:</b>	15
5	<b>Population (Census 2011):</b>	
5.1	Male	21096
5.2	Female	20148
5.3	Total	41244
6	<b>Density of Population (Per sq. km.)</b>	3437 per sq.km
7	<b>Break up of Population (2011):</b>	
7.1	SC	7685
7.2	ST	548
7.3	Minorities	18778
8	<b>Date when last election held:</b>	2012
9	<b>Year of Last Assessment of Properties:</b>	2011
10	<b>Literacy Rate</b>	11.89
11	<b>Number of BPL Household (as per SUDA Survey):</b>	4369
12	<b>Slum Scenario</b>	
12.1	Total No of Slum	64
12.2	Total Slum Population (as per USHA)	20552
12.3	Percentage of Slum Population to the total population	49.83%
14	<b>Length of Municipal Road: (in km.)</b>	84
15	<b>Length of Drain: (in km.)</b>	105
16	<b>Water Supply:</b>	
16.1	No. of Tubewell	243
16.2	No. of Stand post	218
16.3	No. of houses connected with water supply network	4100
17	<b>Total no. of light posts.</b>	3100
18	<b>Health :</b>	
18.1	No. of Hospital (ULB / Govt./ Private)	1
18.2	No. of Municipal Health Sub-Centre	4
19	<b>Education :</b>	
19.1	No. of Higher Secondary School (Municipal/ others)	2
19.2	No. of Secondary School (Municipal/ others)	1
19.3	No. of Primary School(Municipal/ others)	15
19.4	No. of Sishu Siksha Kendras (SSK)	1
20	<b>Other Infrastructure (Both Municipal &amp; Others) :</b>	
20.1	Bridge	0
20.2	Flyover	0
20.3	Stadium	0
20.4	Parks and Gardens	0
20.5	Playground	2
20.6	Auditorium/Community Hall	0
20.7	Borough Office	0
20.8	Ward office	0
20.9	Market	1

  
 Rajendra Prasad Singh  
 Chairman  
 Man

20.10	Burning Ghat	1
20.11	Electric Crematorium	0
20.12	Burial Ground	13
20.13	Public Library	1
20.14	Bus Terminus	1
20.15	Ferry Ghat	0
20.16	Guest House/ Tourist Lodge	1
20.17	Community Latrine	3
20.18	Night Shelter	0

**Table 1 : City at a Glance**

Sl.no	Indicator	2001	2011	2015
1	Area (inSqKm)	12	12	12
1.1	Planning Area (Sq. Km )	8	09	09
1.2	Municipal Area (Sq. Km)	12	12	12
1.3	Area of Slums(Sq. Km)			
2	Number of Municipal Wards	16	16	15
3	PopulationandHouseholds			
3.1	TotalPopulation (no'sinmillions)	34098	41244	43265
3.2	Number of Households	6938	8226	9885
3.3	Density of Population	2841.5 per sq.km	3437 per sq.km	3605.4per sq.km
3.4	Slum households as percentage of total Households in city		4820	4820
3.5	Current (2015) Population(Year of Survey) (no'sinmillions)			43265
3.6	Current Number (2015) of Households(Year of survey)			9885
3.7	Slum populationaspercentageof total populationincity		49.83%	51 %

  
 Rajendra Prasad Singh  
 Chairman  
 Nalhati Municipality


#### .4. Housing and Physical Infrastructure profile

Sl. No.	Land Use	Area (In sq.km.)	Percentage to total area of the Municipality
1	Residential	5.40	45.00
2	Commercial	0.24	2.00
3	Office area	0.09	0.75
4	Mixed	0.17	1.42
5	Industrial	0.06	0.50
6	Open Land	0.31	2.58
7	Education Center	0.04	0.33
8	Road	0.50	4.17
9	Rail Ways	0.26	2.17
10	Water Bodies	1.02	8.5

  
Deputy Prasad Singh  
Commissioner  
Maitani Municipality

## Status of Physical Infrastructure

1. GOPALPUR KHAS PARA	
Physical Infrastructure	Status
1. Connectivity to City-wide Water Supply System	Partially connected
2. Connectivity to City-wide Storm-water Drainage Supply System	Partially connected
3. Connectivity to City-wide Sewerage System	Not connected
4. Whether the slum is prone to flooding due to rains	No
5. Frequency of garbage Disposal	Daily
6. Arrangement for Global Disposal	Municipal staff
7. Frequency of clearance open drains	Once in 2 days
8. Approach Road/Lane/Constructed Path to Slum	Motorable Kaccha
9. Distance from the nearest Motorable road	Less than 0.5-1 km
10. Internal Road	Motorable Pucca
11. Whether Street light facility is available in the Slum	YES
2. DOME PARA	
Physical Infrastructure	Status
1. Connectivity to City-wide Water Supply System	Partially connected
2. Connectivity to City-wide Storm-water Drainage Supply System	Partially connected
3. Connectivity to City-wide Sewerage System	Not connected
4. Whether the slum is prone to flooding due to rains	No
5. Frequency of garbage Disposal	Daily
6. Arrangement for Global Disposal	Municipal staff
7. Frequency of clearance open drains	Once in 2 days
8. Approach Road/Lane/Constructed Path to Slum	Motorable Kaccha
9. Distance from the nearest Motorable road	Less than 0.5-1 km
10. Internal Road	Motorable Kaccha
11. Whether Street light facility is available in the Slum	No

  
 Prasad Singh  
 Chairman  
 Bahal Municipality

3. Nalhati Khas Para	
Physical Infrastructure	Status
1. Connectivity to City-wide Water Supply System	Partially connected
2. Connectivity to City-wide Storm-water Drainage Supply System	Not connected
3. Connectivity to City-wide Sewerage System	Not connected
4. Whether the slum is prone to flooding due to rains	No
5. Frequency of garbage Disposal	Daily
6. Arrangement for Global Disposal	Municipal staff
7. Frequency of clearance open drains	Once in 2 days
8. Approach Road/Lane/Constructed Path to Slum	Motorable Kaccha
9. Distance from the nearest Motorable road	Less than 0.5 -1km
10. Internal Road	Motorable Kaccha
11. Whether Street light facility is available in the Slum	yes
4. Khalasi Para	
Physical Infrastructure	Status
1. Connectivity to City-wide Water Supply System	Partially connected
2. Connectivity to City-wide Storm-water Drainage Supply System	Partially Connected
3. Connectivity to City-wide Sewerage System	Not connected
4. Whether the slum is prone to flooding due to rains	Up to 15 days
5. Frequency of garbage Disposal	Daily
6. Arrangement for Global Disposal	Municipal staff
7. Frequency of clearance open drains	Once in 2 days
8. Approach Road/Lane/Constructed Path to Slum	Motorable Kaccha
9. Distance from the nearest Motorable road	Less than 0.5 -1km
10. Internal Road	Motorable Kaccha
11. Whether Street light facility is available in the Slum	yes

  
 Rajendra Prasad Singh  
 Chairman  
 Nalhati Municipality

5. Bauri Para	
Physical Infrastructure	Status
1. Connectivity to City-wide Water Supply System	Partially connected
2. Connectivity to City-wide Storm-water Drainage Supply System	Partially Connected
3. Connectivity to City-wide Sewerage System	Not connected
4. Whether the slum is prone to flooding due to rains	No
5. Frequency of garbage Disposal	Daily
6. Arrangement for Global Disposal	Municipal staff
7. Frequency of clearance open drains	Once in 2 days
8. Approach Road/Lane/Constructed Path to Slum	Motorable Kaccha
9. Distance from the nearest Motorable road	Less than 0.5 -1km
10. Internal Road	Motorable Kaccha
11. Whether Street light facility is available in the Slum	No
6. Monsatala Para	
Physical Infrastructure	Status
1. Connectivity to City-wide Water Supply System	Partially connected
2. Connectivity to City-wide Storm-water Drainage Supply System	Partially connected
3. Connectivity to City-wide Sewerage System	Not connected
4. Whether the slum is prone to flooding due to rains	No
5. Frequency of garbage Disposal	Daily
6. Arrangement for Global Disposal	Municipal staff
7. Frequency of clearance open drains	Once in 2 days
8. Approach Road/Lane/Constructed Path to Slum	Motorable pacca
9. Distance from the nearest Motorable road	Less than 0.5 km
10. Internal Road	Motorable Kaccha
11. Whether Street light facility is available in the Slum	yes

  
 Rajendra Prasad Singh  
 Chairman  
 Nalhati Municipality




7. Mal Para	
Physical Infrastructure	Status
1. Connectivity to City-wide Water Supply System	Partially connected
2. Connectivity to City-wide Storm-water Drainage Supply System	Partially Connected
3. Connectivity to City-wide Sewerage System	Not connected
4. Whether the slum is prone to flooding due to rains	No
5. Frequency of garbage Disposal	Daily
6. Arrangement for Global Disposal	Municipal staff
7. Frequency of clearance open drains	Once in 2 days
8. Approach Road/Lane/Constructed Path to Slum	Motorable Kaccha
9. Distance from the nearest Motorable road	Less than 0.5
10. Internal Road	Motorable Kaccha
11. Whether Street light facility is available in the Slum	yes
8. Dakshin Dighir Para	
Physical Infrastructure	Status
1. Connectivity to City-wide Water Supply System	Partially connected
2. Connectivity to City-wide Storm-water Drainage Supply System	Partially connected
3. Connectivity to City-wide Sewerage System	Not connected
4. Whether the slum is prone to flooding due to rains	No
5. Frequency of garbage Disposal	Daily
6. Arrangement for Global Disposal	Municipal staff
7. Frequency of clearance open drains	Once in 2 days
8. Approach Road/Lane/Constructed Path to Slum	Motorable pacca
9. Distance from the nearest Motorable road	Less than 0.5 km
10. Internal Road	Motorable Kaccha
11. Whether Street light facility is available in the Slum	yes

  
 Rajendra Prasad Singh  
 Chairman  
 Nalanda Municipality

9. Sahu Para	
Physical Infrastructure	Status
1. Connectivity to City-wide Water Supply System	Partially connected
2. Connectivity to City-wide Storm-water Drainage Supply System	Partially connected
3. Connectivity to City-wide Sewerage System	Not connected
4. Whether the slum is prone to flooding due to rains	No
5. Frequency of garbage Disposal	Daily
6. Arrangement for Global Disposal	Municipal staff
7. Frequency of clearance open drains	Once in 2 days
8. Approach Road/Lane/Constructed Path to Slum	Motorable pacca
9. Distance from the nearest Motorable road	Less than 0.5 km
10. Internal Road	Motorable Kaccha
11. Whether Street light facility is available in the Slum	yes
10. Dackbangla Para	
Physical Infrastructure	Status
1. Connectivity to City-wide Water Supply System	Partially connected
2. Connectivity to City-wide Storm-water Drainage Supply System	Partially connected
3. Connectivity to City-wide Sewerage System	Not connected
4. Whether the slum is prone to flooding due to rains	No
5. Frequency of garbage Disposal	Daily
6. Arrangement for Global Disposal	Municipal staff
7. Frequency of clearance open drains	Once in 2 days
8. Approach Road/Lane/Constructed Path to Slum	Motorable pacca
9. Distance from the nearest Motorable road	Less than 0.5 km
10. Internal Road	Motorable Kaccha
11. Whether Street light facility is available in the Slum	yes

  
 Rajendra Prasad Singh  
 Chairman  
 Bahadur Municipality

11. Kayal Para	
Physical Infrastructure	Status
1. Connectivity to City-wide Water Supply System	Partially connected
2. Connectivity to City-wide Storm-water Drainage Supply System	Partially connected
3. Connectivity to City-wide Sewerage System	Not connected
4. Whether the slum is prone to flooding due to rains	No
5. Frequency of garbage Disposal	Daily
6. Arrangement for Global Disposal	Municipal staff
7. Frequency of clearance open drains	Once in 2 days
8. Approach Road/Lane/Constructed Path to Slum	Motorable pacca
9. Distance from the nearest Motorable road	Less than 0.5 km
10. Internal Road	Motorable Kaccha
11. Whether Street light facility is available in the Slum	No
12. Boral Pukur Par	
Physical Infrastructure	Status
1. Connectivity to City-wide Water Supply System	Partially connected
2. Connectivity to City-wide Storm-water Drainage Supply System	Partially Connected
3. Connectivity to City-wide Sewerage System	Not connected
4. Whether the slum is prone to flooding due to rains	No
5. Frequency of garbage Disposal	Daily
6. Arrangement for Global Disposal	Municipal staff
7. Frequency of clearance open drains	Once in 2 days
8. Approach Road/Lane/Constructed Path to Slum	Motorable Kaccha
9. Distance from the nearest Motorable road	0.5 -1km
10. Internal Road	Motorable Kaccha
11. Whether Street light facility is available in the Slum	No

  
 Rajendra Prasad Singh  
 Chief Executive Officer  
 Municipal Corporation

13. Kolagora Para	
Physical Infrastructure	Status
1. Connectivity to City-wide Water Supply System	Partially connected
2. Connectivity to City-wide Strom-water Drainage Supply System	Partially Connected
3. Connectivity to City-wide Sewerage System	Not connected
4. Whether the slum is prone to flooding due to rains	Up to 15 days
5. Frequency of garbage Disposal	Daily
6. Arrangement for Global Disposal	Municipal staff
7. Frequency of clearance open drains	Once in 2 days
8. Approach Road/Lane/Constructed Path to Slum	Motorable Pucca
9. Distance from the nearest Motorable road	0.5 -1km
10. Internal Road	Motorable Kaccha
11. Whether Street light facility is available in the Slum	No
14. Math para BDO office	
Physical Infrastructure	Status
1. Connectivity to City-wide Water Supply System	Partially connected
2. Connectivity to City-wide Strom-water Drainage Supply System	Partially Connected
3. Connectivity to City-wide Sewerage System	Not connected
4. Whether the slum is prone to flooding due to rains	No
5. Frequency of garbage Disposal	Daily
6. Arrangement for Global Disposal	Municipal staff
7. Frequency of clearance open drains	Once in 2 days
8. Approach Road/Lane/Constructed Path to Slum	Motorable Kaccha
9. Distance from the nearest Motorable road	0.5 -1km
10. Internal Road	Motorable Kaccha
11. Whether Street light facility is available in the Slum	No

  
 Reshma Prasad Singh  
 Chairman  
 Galiati Municipality

15. Let Para	
Physical Infrastructure	Status
1. Connectivity to City-wide Water Supply System	Partially connected
2. Connectivity to City-wide Storm-water Drainage Supply System	Partially Connected
3. Connectivity to City-wide Sewerage System	Not connected
4. Whether the slum is prone to flooding due to rains	No
5. Frequency of garbage Disposal	Daily
6. Arrangement for Global Disposal	Municipal staff
7. Frequency of clearance open drains	Once in 2 days
8. Approach Road/Lane/Constructed Path to Slum	Motorable Kaccha
9. Distance from the nearest Motorable road	0.5 -1km
10. Internal Road	Motorable Kaccha
11. Whether Street light facility is available in the Slum	Yes
16. Molla Para	
Physical Infrastructure	Status
1. Connectivity to City-wide Water Supply System	Partially connected
2. Connectivity to City-wide Storm-water Drainage Supply System	Partially Connected
3. Connectivity to City-wide Sewerage System	Not connected
4. Whether the slum is prone to flooding due to rains	No
5. Frequency of garbage Disposal	Daily
6. Arrangement for Global Disposal	Municipal staff
7. Frequency of clearance open drains	Once in 2 days
8. Approach Road/Lane/Constructed Path to Slum	Motorable Kaccha
9. Distance from the nearest Motorable road	0.5 -1km
10. Internal Road	Motorable Kaccha
11. Whether Street light facility is available in the Slum	Yes

  
 Rajendra Prasad Singh  
 Chairman  
 Nathali Municipality

17. Pahari Jharna Para	
Physical Infrastructure	Status
1. Connectivity to City-wide Water Supply System	Partially connected
2. Connectivity to City-wide Storm-water Drainage Supply System	Partially Connected
3. Connectivity to City-wide Sewerage System	Not connected
4. Whether the slum is prone to flooding due to rains	No
5. Frequency of garbage Disposal	Daily
6. Arrangement for Global Disposal	Municipal staff
7. Frequency of clearance open drains	Once in 2 days
8. Approach Road/Lane/Constructed Path to Slum	Motorable Kaccha
9. Distance from the nearest Motorable road	0.5 -1km
10. Internal Road	Motorable Kaccha
11. Whether Street light facility is available in the Slum	Yes
18. Karimpur Purba	
Physical Infrastructure	Status
1. Connectivity to City-wide Water Supply System	Partially connected
2. Connectivity to City-wide Storm-water Drainage Supply System	Partially Connected
3. Connectivity to City-wide Sewerage System	Not connected
4. Whether the slum is prone to flooding due to rains	No
5. Frequency of garbage Disposal	Daily
6. Arrangement for Global Disposal	Municipal staff
7. Frequency of clearance open drains	Once in 2 days
8. Approach Road/Lane/Constructed Path to Slum	Motorable Pucca
9. Distance from the nearest Motorable road	Less than 0.5 km
10. Internal Road	Motorable Kaccha
11. Whether Street light facility is available in the Slum	Yes

  
 Chairman  
 WARD COMMITTEE

19. Mahaldar Para	
Physical Infrastructure	Status
1. Connectivity to City-wide Water Supply System	Partially connected
2. Connectivity to City-wide Storm-water Drainage Supply System	Partially Connected
3. Connectivity to City-wide Sewerage System	Not connected
4. Whether the slum is prone to flooding due to rains	No
5. Frequency of garbage Disposal	Daily
6. Arrangement for Global Disposal	Municipal staff
7. Frequency of clearance open drains	Once in 2 days
8. Approach Road/Lane/Constructed Path to Slum	Motorable Kaccha
9. Distance from the nearest Motorable road	0.5 -1km
10. Internal Road	Motorable Kaccha
11. Whether Street light facility is available in the Slum	Yes
20. Samsagar Par	
Physical Infrastructure	Status
1. Connectivity to City-wide Water Supply System	Partially connected
2. Connectivity to City-wide Storm-water Drainage Supply System	Partially Connected
3. Connectivity to City-wide Sewerage System	Not connected
4. Whether the slum is prone to flooding due to rains	No
5. Frequency of garbage Disposal	Daily
6. Arrangement for Global Disposal	Municipal staff
7. Frequency of clearance open drains	Once in 2 days
8. Approach Road/Lane/Constructed Path to Slum	Motorable Kaccha
9. Distance from the nearest Motorable road	Less than 0.5 km
10. Internal Road	Motorable Kaccha
11. Whether Street light facility is available in the Slum	No

  
 Regional Road Survey  
 & Planning  
 Mahaldar Municipality

**21. Sura Pahari**

Physical Infrastructure	Status
1. Connectivity to City-wide Water Supply System	Partially connected
2. Connectivity to City-wide Storm-water Drainage Supply System	Partially Connected
3. Connectivity to City-wide Sewerage System	Not connected
4. Whether the slum is prone to flooding due to rains	No
5. Frequency of garbage Disposal	Daily
6. Arrangement for Global Disposal	Municipal staff
7. Frequency of clearance open drains	Once in 2 days
8. Approach Road/Lane/Constructed Path to Slum	Motorable Kaccha
9. Distance from the nearest Motorable road	Less than 0.5 km
10. Internal Road	Motorable Kaccha
11. Whether Street light facility is available in the Slum	Yes

  
Rajendra Prasad Singh  
Chairman  
Nahali Municipality



## Details of Social Infrastructure at a glance:

### 1. Gopalpur Khas Para

Education & Social Infrastructure	
<b>Pre-primary School</b>	
Anganwadi under ICDS	With distance less than 0.5 kms
Municipal Pre-school	NA
Private Pre-school	NA
<b>Primary School</b>	
Municipal	NA
State Government	0.5 to 1.0 kms
Private	NA
<b>High School</b>	
Municipal	NA
Private	NA
State Government	3-4 KM
Adult Education Centre	NA
Health Facilities	NA
Urban Health Post	NA
Primary Health Centre	NA
Government Hospital	3.5-4 km
Maternity Centre	NA
Private Clinic	NA
Registered Medical Practitioner (RMP)	NA
Ayurvedic Doctor/Vaidya	NA
Social Development/Welfare	NA
Community Hall	NA
Livelihood/Production Centre	NA
Vocational Training/Training cum Production Centre	NA
Street Children Rehabilitation Centre	NA
Night Shelter	NA



Rajendra Prasad Singh  
Chairman  
Nalhati Municipality

Old Age Home	NA
Self Help Groups/DWCUA Groups in Slum	5
No. of Neighbourhood Groups (NHGs) in slum	NA
Slum-dwellers Association	2
Youth Association	0
Women's Association/Mahila Samithis	NA

## 2. Dmome para

Education & Social Infrastructure	
<b>Pre-primary School</b>	
Anganwadi under ICDS	0.5-1 km
Municipal Pre-school	NA
Private Pre-school	NA
<b>Primary School</b>	
Municipal	NA
State Government	Within distance less than 3 km
Private	NA
<b>High School</b>	
Municipal	NA
Private	NA
State Government	Within distance less than 2-4 km
Adult Education Centre	NA
Health Facilities	NA
Urban Health Post	NA
Primary Health Centre	NA
Government Hospital	Within distance less than 3 km
Maternity Centre	NA
Private Clinic	NA
Registered Medical Practitioner (RMP)	NA

Rajendra Prasad Singh  
 Chairman  
 Nehali Municipality

<b>Ayurvedic Doctor/Vaidya</b>	NA
<b>Social Development/Welfare</b>	NA
<b>Community Hall</b>	NA
<b>Livelihood/Production Centre</b>	NA
<b>Vocational Training/Training cum Production Centre</b>	NA
<b>Street Children Rehabilitation Centre</b>	NA
<b>Night Shelter</b>	NA
<b>Old Age Home</b>	NA
<b>Self Help Groups/DWCUA Groups in Slum</b>	2
<b>No. of Neighbourhood Groups (NHGs) in slum</b>	NA
<b>Slum-dwellers Association</b>	2
<b>Youth Association</b>	0
<b>Women's Association/Mahila Samithis</b>	NA

### 3. Nalhati Khas para

<b>Education &amp; Social Infrastructure</b>	
<b>Pre-primary School</b>	
<b>Anganwadi under ICDS</b>	Within distance less than 1 km
<b>Municipal Pre-school</b>	NA
<b>Private Pre-school</b>	NA
<b>Primary School</b>	
<b>Municipal</b>	NA
<b>State Government</b>	Within distance less than 0.5 -1 km
<b>Private</b>	NA
<b>High School</b>	
<b>Municipal</b>	NA
<b>Private</b>	NA
<b>State Government</b>	2-5 km
<b>Adult Education Centre</b>	NA

Rajendra Prasad Singh  
 Chairman  
 Nalhati Municipality

<b>Health Facilities</b>	NA
<b>Urban Health Post</b>	NA
<b>Primary Health Centre</b>	NA
<b>Government Hospital</b>	Within distance less than 2.5 km
<b>Maternity Centre</b>	NA
<b>Private Clinic</b>	NA
<b>Registered Medical Practitioner (RMP)</b>	NA
<b>Ayurvedic Doctor/Vaidya</b>	NA
<b>Social Development/Welfare</b>	NA
<b>Community Hall</b>	NA
<b>Livelihood/Production Centre</b>	NA
<b>Vocational Training/Training cum Production Centre</b>	NA
<b>Street Children Rehabilitation Centre</b>	NA
<b>Night Shelter</b>	NA
<b>Old Age Home</b>	NA
<b>Self Help Groups/DWCUA Groups in Slum</b>	4
<b>No. of Neighbourhood Groups (NHGs) in slum</b>	NA
<b>Slum-dwellers Association</b>	2
<b>Youth Association</b>	0
<b>Women's Association/Mahila Samithis</b>	NA

#### 4. khalasi Para

<b>Education &amp; Social Infrastructure</b>	
<b>Pre-primary School</b>	
<b>Anganwadi under ICDS</b>	Within distance less than 1 km
<b>Municipal Pre-school</b>	NA
<b>Private Pre-school</b>	NA
<b>Primary School</b>	

  
 Refundee: Prasad Singh  
 Chairman  
 Nathali Municipality

<b>Municipal</b>	NA
<b>State Government</b>	Within distance less than 0.5 km
<b>Private</b>	NA
<b>High School</b>	
<b>Municipal</b>	NA
<b>Private</b>	NA
<b>State Government</b>	Within distance less than 2 km
<b>Adult Education Centre</b>	NA
<b>Health Facilities</b>	NA
<b>Urban Health Post</b>	NA
<b>Primary Health Centre</b>	NA
<b>Government Hospital</b>	Within distance less than 4 km
<b>Maternity Centre</b>	NA
<b>Private Clinic</b>	NA
<b>Registered Medical Practitioner (RMP)</b>	NA
<b>Ayurvedic Doctor/Vaidya</b>	NA
<b>Social Development/Welfare</b>	NA
<b>Community Hall</b>	NA
<b>Livelihood/Production Centre</b>	NA
<b>Vocational Training/Training cum Production Centre</b>	NA
<b>Street Children Rehabilitation Centre</b>	NA
<b>Night Shelter</b>	NA
<b>Old Age Home</b>	NA
<b>Self Help Groups/DWCUA Groups in Slum</b>	2
<b>No. of Neighbourhood Groups (NHGs) in slum</b>	NA
<b>Slum-dwellers Association</b>	2
<b>Youth Association</b>	1



Chairman  
Nalhari Municipality

<b>Women's Association/Mahila Samithis</b>	NA
--	----

5. Bauri Para

<b>Education &amp; Social Infrastructure</b>	
<b>Pre-primary School</b>	
<b>Anganwadi under ICDS</b>	Within distance less than 1 km
<b>Municipal Pre-school</b>	NA
<b>Private Pre-school</b>	NA
<b>Primary School</b>	
<b>Municipal</b>	NA
<b>State Government</b>	Within distance less than 0.5 km
<b>Private</b>	NA
<b>High School</b>	
<b>Municipal</b>	NA
<b>Private</b>	NA
<b>State Government</b>	2-5 km
<b>Adult Education Centre</b>	NA
<b>Health Facilities</b>	NA
<b>Urban Health Post</b>	NA
<b>Primary Health Centre</b>	NA
<b>Government Hospital</b>	2-2.5 km
<b>Maternity Centre</b>	NA
<b>Private Clinic</b>	NA
<b>Registered Medical Practitioner (RMP)</b>	NA
<b>Ayurvedic Doctor/Vaidya</b>	NA
<b>Social Development/Welfare</b>	NA
<b>Community Hall</b>	NA
<b>Livelihood/Production Centre</b>	NA
<b>Vocational Training/Training cum Production Centre</b>	NA
<b>Street Children Rehabilitation Centre</b>	NA



Rajendra Prasad Singh  
 Chairman  
 Mahati Municipality

<b>Night Shelter</b>	NA
<b>Old Age Home</b>	NA
<b>Self Help Groups/DWCUA Groups in Slum</b>	2
<b>No. of Neighbourhood Groups (NHGs) in slum</b>	NA
<b>Slum-dwellers Association</b>	2
<b>Youth Association</b>	0
<b>Women's Association/Mahila Samithis</b>	NA

6. Monsatola para

<b>Education &amp; Social Infrastructure</b>	
<b>Pre-primary School</b>	
<b>Anganwadi under ICDS</b>	Within distance less than 1 km
<b>Municipal Pre-school</b>	NA
<b>Private Pre-school</b>	NA
<b>Primary School</b>	
<b>Municipal</b>	NA
<b>State Government</b>	0.5 -1km
<b>Private</b>	NA
<b>High School</b>	
<b>Municipal</b>	NA
<b>Private</b>	NA
<b>State Government</b>	0.5-1 km
<b>Adult Education Centre</b>	NA
<b>Health Facilities</b>	NA
<b>Urban Health Post</b>	NA
<b>Primary Health Centre</b>	NA

  
 Council of  
 Nalhatti Municipality

<b>Government Hospital</b>	2 km
<b>Maternity Centre</b>	NA
<b>Private Clinic</b>	NA
<b>Registered Medical Practitioner (RMP)</b>	NA
<b>Ayurvedic Doctor/Vaidya</b>	NA
<b>Social Development/Welfare</b>	NA
<b>Community Hall</b>	NA
<b>Livelihood/Production Centre</b>	NA
<b>Vocational Training/Training cum Production Centre</b>	NA
<b>Street Children Rehabilitation Centre</b>	NA
<b>Night Shelter</b>	NA
<b>Old Age Home</b>	NA
<b>Self Help Groups/DWCUA Groups in Slum</b>	1
<b>No. of Neighbourhood Groups (NHGs) in slum</b>	NA
<b>Slum-dwellers Association</b>	2
<b>Youth Association</b>	0
<b>Women's Association/Mahila Samithis</b>	NA

7. Mal para

<b>Education &amp; Social Infrastructure</b>	
<b>Pre-primary School</b>	
<b>Anganwadi under ICDS</b>	Within distance less than 1 km
<b>Municipal Pre-school</b>	NA
<b>Private Pre-school</b>	NA
<b>Primary School</b>	
<b>Municipal</b>	NA
<b>State Government</b>	Within distance less than 0.5 km
<b>Private</b>	NA


Chairman  
Nalhati Municipality



<b>High School</b>	
<b>Municipal</b>	NA
<b>Private</b>	NA
<b>State Government</b>	Within distance less than 0.5 km
<b>Adult Education Centre</b>	NA
<b>Health Facilities</b>	NA
<b>Urban Health Post</b>	NA
<b>Primary Health Centre</b>	NA
<b>Government Hospital</b>	Within distance less than 2 km
<b>Maternity Centre</b>	NA
<b>Private Clinic</b>	NA
<b>Registered Medical Practitioner (RMP)</b>	NA
<b>Ayurvedic Doctor/Vaidya</b>	NA
<b>Social Development/Welfare</b>	NA
<b>Community Hall</b>	NA
<b>Livelihood/Production Centre</b>	NA
<b>Vocational Training/Training cum Production Centre</b>	NA
<b>Street Children Rehabilitation Centre</b>	NA
<b>Night Shelter</b>	NA
<b>Old Age Home</b>	NA
<b>Self Help Groups/DWCUA Groups in Slum</b>	2
<b>No. of Neighbourhood Groups (NHGs) in slum</b>	NA
<b>Slum-dwellers Association</b>	2
<b>Youth Association</b>	0
<b>Women's Association/Mahila Samithis</b>	NA

8. Dakshin Dhighir par

<b>Education &amp; Social Infrastructure</b>	
<b>Pre-primary School</b>	
<b>Anganwadi under ICDS</b>	Within distance less than .5 km

  
 Tejendra Prasad Singh  
 Chairman  
 Nalhati Municipality

<b>Municipal Pre-school</b>	NA
<b>Private Pre-school</b>	NA
<b>Primary School</b>	
<b>Municipal</b>	NA
<b>State Government</b>	Within distance less than 0.5 km
<b>Private</b>	NA
<b>High School</b>	
<b>Municipal</b>	NA
<b>Private</b>	NA
<b>State Government</b>	0.5- 1 km
<b>Adult Education Centre</b>	NA
<b>Health Facilities</b>	NA
<b>Urban Health Post</b>	NA
<b>Primary Health Centre</b>	NA
<b>Government Hospital</b>	1-1.5 km
<b>Maternity Centre</b>	NA
<b>Private Clinic</b>	NA
<b>Registered Medical Practitioner (RMP)</b>	NA
<b>Ayurvedic Doctor/Vaidya</b>	NA
<b>Social Development/Welfare</b>	NA
<b>Community Hall</b>	NA
<b>Livelihood/Production Centre</b>	NA
<b>Vocational Training/Training cum Production Centre</b>	NA
<b>Street Children Rehabilitation Centre</b>	NA
<b>Night Shelter</b>	NA
<b>Old Age Home</b>	NA
<b>Self Help Groups/DWCUA Groups in Slum</b>	2
<b>No. of Neighbourhood Groups (NHGs) in slum</b>	NA
<b>Slum-dwellers Association</b>	2

  
 Rajendra Prasad Singh  
 Chairman  
 Nalhatti Municipality

<b>Youth Association</b>	0
<b>Women's Association/Mahila Samithis</b>	NA

9. Sahu para

<b>Education &amp; Social Infrastructure</b>	
<b>Pre-primary School</b>	
<b>Anganwadi under ICDS</b>	Within distance less than 1 km
<b>Municipal Pre-school</b>	NA
<b>Private Pre-school</b>	NA
<b>Primary School</b>	
<b>Municipal</b>	NA
<b>State Government</b>	Within distance less than 0.5 km
<b>Private</b>	NA
<b>High School</b>	
<b>Municipal</b>	NA
<b>Private</b>	NA
<b>State Government</b>	Within distance less than 0.5 km
<b>Adult Education Centre</b>	NA
<b>Health Facilities</b>	NA
<b>Urban Health Post</b>	NA
<b>Primary Health Centre</b>	NA
<b>Government Hospital</b>	Within distance less than 1km
<b>Maternity Centre</b>	NA
<b>Private Clinic</b>	NA
<b>Registered Medical Practitioner (RMP)</b>	NA
<b>Ayurvedic Doctor/Vaidya</b>	NA
<b>Social Development/Welfare</b>	NA
<b>Community Hall</b>	NA
<b>Livelihood/Production Centre</b>	NA

Rajendra Prasad Singh  
 Chairman  
 Natheti Municipality

Vocational Training/Training cum Production Centre	NA
Street Children Rehabilitation Centre	NA
Night Shelter	NA
Old Age Home	NA
Self Help Groups/DWCUA Groups in Slum	1
No. of Neighbourhood Groups (NHGs) in slum	NA
Slum-dwellers Association	NA
Youth Association	0
Women's Association/Mahila Samithis	NA

### 10. Dakbangla Para

Education & Social Infrastructure	
<b>Pre-primary School</b>	
Anganwadi under ICDS	Within distance less than 1 km
Municipal Pre-school	NA
Private Pre-school	NA
<b>Primary School</b>	
Municipal	NA
State Government	Within distance less than 0.5 km
Private	NA
<b>High School</b>	
Municipal	NA
Private	NA
State Government	Within distance less than 0.5 km
Adult Education Centre	NA
Health Facilities	NA
Urban Health Post	NA
Primary Health Centre	NA
Government Hospital	Within distance less than 1 km
Maternity Centre	NA

  
 Rajendra Prasad Singh  
 Chairman  
 Municipal Council

<b>Private Clinic</b>	NA
<b>Registered Medical Practitioner (RMP)</b>	NA
<b>Ayurvedic Doctor/Vaidya</b>	NA
<b>Social Development/Welfare</b>	NA
<b>Community Hall</b>	NA
<b>Livelihood/Production Centre</b>	NA
<b>Vocational Training/Training cum Production Centre</b>	NA
<b>Street Children Rehabilitation Centre</b>	NA
<b>Night Shelter</b>	NA
<b>Old Age Home</b>	NA
<b>Self Help Groups/DWCUA Groups in Slum</b>	1
<b>No. of Neighbourhood Groups (NHGs) in slum</b>	NA
<b>Slum-dwellers Association</b>	NA
<b>Youth Association</b>	0
<b>Women's Association/Mahila Samithis</b>	NA

  
 Rajendra Prasad Singh  
 Chairman  
 Nalhati Municipality

## 11.Kayal Para

<b>Education &amp; Social Infrastructure</b>	
<b>Pre-primary School</b>	
<b>Anganwadi under ICDS</b>	Within distance less than 1 km
<b>Municipal Pre-school</b>	NA
<b>Private Pre-school</b>	NA
<b>Primary School</b>	
<b>Municipal</b>	NA
<b>State Government</b>	Within distance less than 0.5 km
<b>Private</b>	NA
<b>High School</b>	
<b>Municipal</b>	NA
<b>Private</b>	NA
<b>State Government</b>	Within distance less than 0.5 km
<b>Adult Education Centre</b>	NA
<b>Health Facilities</b>	NA
<b>Urban Health Post</b>	NA
<b>Primary Health Centre</b>	NA
<b>Government Hospital</b>	Within distance less than 1.5km
<b>Maternity Centre</b>	NA
<b>Private Clinic</b>	NA
<b>Registered Medical Practitioner (RMP)</b>	NA
<b>Ayurvedic Doctor/Vaidya</b>	NA
<b>Social Development/Welfare</b>	NA
<b>Community Hall</b>	NA

  
Rajendra Prasad Singh  
Chairman  
Municipal Committee

Livelihood/Production Centre	NA
Vocational Training/Training cum Production Centre	NA
Street Children Rehabilitation Centre	NA
Night Shelter	NA
Old Age Home	NA
Self Help Groups/DWCUA Groups in Slum	NA
No. of Neighbourhood Groups (NHGs) in slum	NA
Slum-dwellers Association	NA
Youth Association	1
Women's Association/Mahila Samithis	NA

## 12. Boral Pukur Par

Education & Social Infrastructure	
<b>Pre-primary School</b>	
Anganwadi under ICDS	Within distance less than 1 km
Municipal Pre-school	NA
Private Pre-school	NA
<b>Primary School</b>	
Municipal	NA
State Government	Within distance less than 0.5 km
Private	NA
<b>High School</b>	
Municipal	NA
Private	NA
State Government	Within distance less than 0.5 km
Adult Education Centre	NA

  
 Rajendra Prasad Singh  
 Chairman  
 Nalhati Municipality

<b>Health Facilities</b>	NA
<b>Urban Health Post</b>	NA
<b>Primary Health Centre</b>	NA
<b>Government Hospital</b>	Within distance less than 2km
<b>Maternity Centre</b>	NA
<b>Private Clinic</b>	NA
<b>Registered Medical Practitioner (RMP)</b>	NA
<b>Ayurvedic Doctor/Vaidya</b>	NA
<b>Social Development/Welfare</b>	NA
<b>Community Hall</b>	NA
<b>Livelihood/Production Centre</b>	NA
<b>Vocational Training/Training cum Production Centre</b>	NA
<b>Street Children Rehabilitation Centre</b>	NA
<b>Night Shelter</b>	NA
<b>Old Age Home</b>	NA
<b>Self Help Groups/DWCUA Groups in Slum</b>	NA
<b>No. of Neighbourhood Groups (NHGs) in slum</b>	2
<b>Slum-dwellers Association</b>	NA
<b>Youth Association</b>	0
<b>Women's Association/Mahila Samithis</b>	NA

### 13. Kolagora Para

<b>Education &amp; Social Infrastructure</b>	
<b>Pre-primary School</b>	
<b>Anganwadi under ICDS</b>	Within distance less than 1 km
<b>Municipal Pre-school</b>	NA

  
 Rajendra Prasad Singh  
 Chairman  
 Nalkali Municipality



<b>Private Pre-school</b>	NA
<b>Primary School</b>	
<b>Municipal</b>	NA
<b>State Government</b>	Within distance less than 0.5 km
<b>Private</b>	NA
<b>High School</b>	
<b>Municipal</b>	NA
<b>Private</b>	NA
<b>State Government</b>	Within distance less than 0.5 km
<b>Adult Education Centre</b>	NA
<b>Health Facilities</b>	NA
<b>Urban Health Post</b>	NA
<b>Primary Health Centre</b>	NA
<b>Government Hospital</b>	Within distance less than 1.5km
<b>Maternity Centre</b>	NA
<b>Private Clinic</b>	NA
<b>Registered Medical Practitioner (RMP)</b>	NA
<b>Ayurvedic Doctor/Vaidya</b>	NA
<b>Social Development/Welfare</b>	NA
<b>Community Hall</b>	NA
<b>Livelihood/Production Centre</b>	NA
<b>Vocational Training/Training cum Production Centre</b>	NA
<b>Street Children Rehabilitation Centre</b>	NA
<b>Night Shelter</b>	NA
<b>Old Age Home</b>	NA

  
 Rajendra Prasad Singh  
 Chairman  
 Nathani Municipality

Self Help Groups/DWCUA Groups in Slum	1
No. of Neighbourhood Groups (NHGs) in slum	NA
Slum-dwellers Association	2
Youth Association	1
Women's Association/Mahila Samithis	NA

#### 14. Math Para BDO office

Education & Social Infrastructure	
<b>Pre-primary School</b>	
Anganwadi under ICDS	Within distance less than 1 km
Municipal Pre-school	NA
Private Pre-school	NA
<b>Primary School</b>	
Municipal	NA
State Government	Within distance less than 0.5 km
Private	NA
<b>High School</b>	
Municipal	NA
Private	NA
State Government	Within distance less than 0.5 km
Adult Education Centre	NA
Health Facilities	NA
Urban Health Post	NA
Primary Health Centre	NA
Government Hospital	Within distance less than .5 km
Maternity Centre	NA
Private Clinic	NA

  
 Rajendra Prasad Singh  
 Chairman  
 Nalkali Municipality

Registered Medical Practitioner (RMP)	NA
Ayurvedic Doctor/Vaidya	NA
Social Development/Welfare	NA
Community Hall	NA
Livelihood/Production Centre	NA
Vocational Training/Training cum Production Centre	NA
Street Children Rehabilitation Centre	NA
Night Shelter	NA
Old Age Home	NA
Self Help Groups/DWCUA Groups in Slum	4
No. of Neighbourhood Groups (NHGs) in slum	NA
Slum-dwellers Association	2
Youth Association	1
Women's Association/Mahila Samithis	NA

### 15. Let Para

Education & Social Infrastructure	
Pre-primary School	
Anganwadi under ICDS	Within distance less than 1 km
Municipal Pre-school	NA
Private Pre-school	NA
Primary School	
Municipal	NA
State Government	Within distance less than 0.5 km
Private	NA
High School	

  
 Rajendra Prasad Singh  
 Chairman  
 Nathani Municipality

<b>Municipal</b>	NA
<b>Private</b>	NA
<b>State Government</b>	Within distance less than 0.5 km
<b>Adult Education Centre</b>	NA
<b>Health Facilities</b>	NA
<b>Urban Health Post</b>	NA
<b>Primary Health Centre</b>	NA
<b>Government Hospital</b>	Within distance less than .5 km
<b>Maternity Centre</b>	NA
<b>Private Clinic</b>	NA
<b>Registered Medical Practitioner (RMP)</b>	NA
<b>Ayurvedic Doctor/Vaidya</b>	NA
<b>Social Development/Welfare</b>	NA
<b>Community Hall</b>	NA
<b>Livelihood/Production Centre</b>	NA
<b>Vocational Training/Training cum Production Centre</b>	NA
<b>Street Children Rehabilitation Centre</b>	NA
<b>Night Shelter</b>	NA
<b>Old Age Home</b>	NA
<b>Self Help Groups/DWCUA Groups in Slum</b>	4
<b>No. of Neighbourhood Groups (NHGs) in slum</b>	NA
<b>Slum-dwellers Association</b>	2
<b>Youth Association</b>	0
<b>Women's Association/Mahila Samithis</b>	NA

  
 Rajendra Prasad Singh  
 Chairman  
 Walburi Municipality

**16.Molla Para**

<b>Education &amp; Social Infrastructure</b>	
<b>Pre-primary School</b>	
<b>Anganwadi under ICDS</b>	Within distance less than 1 km
<b>Municipal Pre-school</b>	NA
<b>Private Pre-school</b>	NA
<b>Primary School</b>	
<b>Municipal</b>	NA
<b>State Government</b>	Within distance less than 0.5 km
<b>Private</b>	NA
<b>High School</b>	
<b>Municipal</b>	NA
<b>Private</b>	NA
<b>State Government</b>	Within distance less than 0.5 km
<b>Adult Education Centre</b>	NA
<b>Health Facilities</b>	NA
<b>Urban Health Post</b>	NA
<b>Primary Health Centre</b>	NA
<b>Government Hospital</b>	Within distance less than 2 km
<b>Maternity Centre</b>	NA
<b>Private Clinic</b>	NA
<b>Registered Medical Practitioner (RMP)</b>	NA
<b>Ayurvedic Doctor/Vaidya</b>	NA
<b>Social Development/Welfare</b>	NA
<b>Community Hall</b>	NA
<b>Livelihood/Production Centre</b>	NA

  
Rajendra Prasad Singh  
Chairman  
Nalhal Municipality

Vocational Training/Training cum Production Centre	NA
Street Children Rehabilitation Centre	NA
Night Shelter	NA
Old Age Home	NA
Self Help Groups/DWCUA Groups in Slum	NA
No. of Neighbourhood Groups (NHGs) in slum	NA
Slum-dwellers Association	NA
Youth Association	1
Women's Association/Mahila Samithis	NA

### 17. Pahari Jharna Para

Education & Social Infrastructure	
Pre-primary School	
Anganwadi under ICDS	Within distance less than 1 km
Municipal Pre-school	NA
Private Pre-school	NA
Primary School	
Municipal	NA
State Government	Within distance less than 0.5 km
Private	NA
High School	
Municipal	NA
Private	NA
State Government	Within distance less than 0.5 km
Adult Education Centre	NA
Health Facilities	NA

  
 Rajendra Prasad Singh  
 Chairman  
 Natheti Municipality

Urban Health Post	NA
Primary Health Centre	NA
Government Hospital	Within distance less than 1.5km
Maternity Centre	NA
Private Clinic	NA
Registered Medical Practitioner (RMP)	NA
Ayurvedic Doctor/Vaidya	NA
Social Development/Welfare	NA
Community Hall	NA
Livelihood/Production Centre	NA
Vocational Training/Training cum Production Centre	NA
Street Children Rehabilitation Centre	NA
Night Shelter	NA
Old Age Home	NA
Self Help Groups/DWCUA Groups in Slum	2
No. of Neighbourhood Groups (NHGs) in slum	NA
Slum-dwellers Association	2
Youth Association	0
Women's Association/Mahila Samithis	NA

### 18. Karimpur Purba

Education & Social Infrastructure	
Pre-primary School	
Anganwadi under ICDS	Within distance less than 1 km
Municipal Pre-school	NA
Private Pre-school	NA

  
 Rajendra Prasad Singh  
 Chairman  
 Nalhati Municipality

<b>Primary School</b>	
<b>Municipal</b>	NA
<b>State Government</b>	Within distance less than 0.5 km
<b>Private</b>	NA
<b>High School</b>	
<b>Municipal</b>	NA
<b>Private</b>	NA
<b>State Government</b>	Within distance less than 0.5 km
<b>Adult Education Centre</b>	NA
<b>Health Facilities</b>	NA
<b>Urban Health Post</b>	NA
<b>Primary Health Centre</b>	NA
<b>Government Hospital</b>	Within distance less than 2 km
<b>Maternity Centre</b>	NA
<b>Private Clinic</b>	NA
<b>Registered Medical Practitioner (RMP)</b>	NA
<b>Ayurvedic Doctor/Vaidya</b>	NA
<b>Social Development/Welfare</b>	NA
<b>Community Hall</b>	NA
<b>Livelihood/Production Centre</b>	NA
<b>Vocational Training/Training cum Production Centre</b>	NA
<b>Street Children Rehabilitation Centre</b>	NA
<b>Night Shelter</b>	NA
<b>Old Age Home</b>	NA
<b>Self Help Groups/DWCUA Groups in Slum</b>	2

  
 Rajendra Prasad Singh  
 Chairman  
 Nalhati Municipality



<b>No. of Neighbourhood Groups (NHGs) in slum</b>	NA
<b>Slum-dwellers Association</b>	2
<b>Youth Association</b>	0
<b>Women's Association/Mahila Samithis</b>	NA

### 19. Mahalder Para

<b>Education &amp; Social Infrastructure</b>	
<b>Pre-primary School</b>	
<b>Anganwadi under ICDS</b>	Within distance less than 1 km
<b>Municipal Pre-school</b>	NA
<b>Private Pre-school</b>	NA
<b>Primary School</b>	
<b>Municipal</b>	NA
<b>State Government</b>	Within distance less than 0.5 km
<b>Private</b>	NA
<b>High School</b>	
<b>Municipal</b>	NA
<b>Private</b>	NA
<b>State Government</b>	Within distance less than 0.5 km
<b>Adult Education Centre</b>	NA
<b>Health Facilities</b>	NA
<b>Urban Health Post</b>	NA
<b>Primary Health Centre</b>	NA
<b>Government Hospital</b>	Within distance less than 2.5 km
<b>Maternity Centre</b>	NA
<b>Private Clinic</b>	NA

  
 Rajendra Prasad Singh  
 Chairman  
 Nalhati Municipality

<b>Registered Medical Practitioner (RMP)</b>	NA
<b>Ayurvedic Doctor/Vaidya</b>	NA
<b>Social Development/Welfare</b>	NA
<b>Community Hall</b>	NA
<b>Livelihood/Production Centre</b>	NA
<b>Vocational Training/Training cum Production Centre</b>	NA
<b>Street Children Rehabilitation Centre</b>	NA
<b>Night Shelter</b>	NA
<b>Old Age Home</b>	NA
<b>Self Help Groups/DWCUA Groups in Slum</b>	4
<b>No. of Neighbourhood Groups (NHGs) in slum</b>	NA
<b>Slum-dwellers Association</b>	2
<b>Youth Association</b>	0
<b>Women's Association/Mahila Samithis</b>	NA

## 20. Samsagar Par

<b>Education &amp; Social Infrastructure</b>	
<b>Pre-primary School</b>	
<b>Anganwadi under ICDS</b>	Within distance less than 1 km
<b>Municipal Pre-school</b>	NA
<b>Private Pre-school</b>	NA
<b>Primary School</b>	
<b>Municipal</b>	NA
<b>State Government</b>	Within distance less than 0.5 km
<b>Private</b>	NA
<b>High School</b>	

  
 Rajendra Prasad Singh  
 Chairman  
 Nalhati Municipality

<b>Municipal</b>	NA
<b>Private</b>	NA
<b>State Government</b>	Within distance less than 0.5 km
<b>Adult Education Centre</b>	NA
<b>Health Facilities</b>	NA
<b>Urban Health Post</b>	NA
<b>Primary Health Centre</b>	NA
<b>Government Hospital</b>	Within distance less than 2 km
<b>Maternity Centre</b>	NA
<b>Private Clinic</b>	NA
<b>Registered Medical Practitioner (RMP)</b>	NA
<b>Ayurvedic Doctor/Vaidya</b>	NA
<b>Social Development/Welfare</b>	NA
<b>Community Hall</b>	NA
<b>Livelihood/Production Centre</b>	NA
<b>Vocational Training/Training cum Production Centre</b>	NA
<b>Street Children Rehabilitation Centre</b>	NA
<b>Night Shelter</b>	NA
<b>Old Age Home</b>	NA
<b>Self Help Groups/DWCUA Groups in Slum</b>	1
<b>No. of Neighbourhood Groups (NHGs) in slum</b>	NA
<b>Slum-dwellers Association</b>	2
<b>Youth Association</b>	1
<b>Women's Association/Mahila Samithis</b>	NA

  
 Rajendra Prasad Singh  
 Chairman  
 Natheti Municipality

## 21.Sura Pahari

<b>Education &amp; Social Infrastructure</b>	
<b>Pre-primary School</b>	
<b>Anganwadi under ICDS</b>	Within distance less than 1 km
<b>Municipal Pre-school</b>	NA
<b>Private Pre-school</b>	NA
<b>Primary School</b>	
<b>Municipal</b>	NA
<b>State Government</b>	Within distance less than 0.5 km
<b>Private</b>	NA
<b>High School</b>	
<b>Municipal</b>	NA
<b>Private</b>	NA
<b>State Government</b>	Within distance less than 0.5 km
<b>Adult Education Centre</b>	NA
<b>Health Facilities</b>	NA
<b>Urban Health Post</b>	NA
<b>Primary Health Centre</b>	NA
<b>Government Hospital</b>	Within distance less than 2.5 km
<b>Maternity Centre</b>	NA
<b>Private Clinic</b>	NA
<b>Registered Medical Practitioner (RMP)</b>	NA
<b>Ayurvedic Doctor/Vaidya</b>	NA
<b>Social Development/Welfare</b>	NA
<b>Community Hall</b>	NA

  
Rajendra Prasad Singh  
Chairman  
Nahali Municipality

<b>Livelihood/Production Centre</b>	NA
<b>Vocational Training/Training cum Production Centre</b>	NA
<b>Street Children Rehabilitation Centre</b>	NA
<b>Night Shelter</b>	NA
<b>Old Age Home</b>	NA
<b>Self Help Groups/DWCUA Groups in Slum</b>	2
<b>No. of Neighbourhood Groups (NHGs) in slum</b>	NA
<b>Slum-dwellers Association</b>	2
<b>Youth Association</b>	2
<b>Women's Association/Mahila Samithis</b>	NA

  
Rajendra Prasad Singh  
Chairman  
Nahoti Municipality

## SLUM HOUSING STATUS NALHATI MUNICIPALITY 2015-16


From USHA data												From Demand Survey of PMAY											
Ward Number	Slum Code	Slum Name	Number of total Households (including pucca)	AREA in Sq M.	SC	ST	Ownership of Land	Proneness to flooding	Household Density per Hectare (From USHA)	Tenability (Yes/No)	Land Value (Z1 is high and Z4 is low)	Own	Rented	Otherwise	Semi-Pucca	Katchia	Type of house based on Roof (Question no- 7 from demand Survey)	PPP	CLSS	AHP	BLC		
a	b	c	d	e	f	g	h	i	j	k	l	m	n	o	p	q	r	s	t	u	v	w	
1	Gopalpur Khas Para (S.C.-001)		110	70000	140	0	Local Body	Not prone	0.636363636	YES	Z4	58	0	0	3	55	NA	NA	NA	NA	NA	58	
2	Dome Para (S.C.-006)		24	110000	89	0	Local Body	Not prone	4.583333333	YES	Z3	5	1	18	7	16	NA	NA	NA	NA	NA	24	
3	Nalhathi Khas Para (S.C.-007)		39	130000	62	0	Local Body	Not prone	3.333333333	YES	Z3	22	1	1	10	12	NA	NA	NA	NA	NA	24	
4	Khatlasi Para (S.C.-009)		133	120000	291	13	Local Body	Upto 15 days	0.902256638	YES	Z3	16	4	55	4	69	NA	NA	NA	NA	NA	75	
5	Bauri Para (S.C.-012)		21	80000	66	30	Local Body	Not prone	3.80952381	YES	Z3	23	0	0	0	23	NA	NA	NA	NA	NA	23	
6	Monsatala Para (S.C.-013)		48	70000	40	9	Local Body	Not prone	1.458333333	YES	Z3	13	0	0	0	13	NA	NA	NA	NA	NA	13	
7	Mal Para (Ward-4) (S.C.-014)		81	60000	127	9	Local Body	Not prone	0.740740741	YES	Z3	48	1	0	0	49	NA	NA	NA	NA	NA	49	
8	Dakshin Dighir Para (S.C.-023)		79	80000	0	0	Local Body	Not prone	1.01268228	YES	Z3	152	6	0	52	90	NA	NA	NA	NA	NA	158	
9	Sahu Para (S.C.-027)		124	250000	115	7	Local Body	Not prone	2.016129032	YES	Z4	52	0	0	27	25	NA	NA	NA	NA	NA	52	
10	Dackhangta Para (S.C.-031)		84	210000	74	4	Local Body	Not prone	2.5	YES	Z3	39	7	2	10	34	NA	NA	NA	NA	NA	48	
11	Kayal Para (S.C.-034)		85	110000	0	0	Local Body	Not prone	1.294117647	YES	Z4	20	1	1	2	17	NA	NA	NA	NA	NA	22	
12	Boral Pukur Par (S.C.-035)		43	80000	160	0	Local Body	Not prone	1.860485116	YES	Z4	7	0	0	0	7	NA	NA	NA	NA	NA	7	
13	Kolagora Para (S.C.-037)		15	70000	37	0	Local Body	Not prone	4.666666667	YES	Z4	13	0	0	1	6	NA	NA	NA	NA	NA	13	
14	Math Para BDO Office (Ward-10)		62	50000	144	11	Local Body	Not prone	0.806451613	YES	Z3	38	2	0	10	29	NA	NA	NA	NA	NA	40	
15	Let Para (Ward-11) (S.C.-040)		93	100000	188	10	Local Body	Not prone	1.075288817	YES	Z4	34	0	0	0	26	6	NA	NA	NA	NA	34	
16	Molla Para (S.C.-044)		77	170000	0	0	Local Body	Not prone	2.207792208	YES	Z4	41	0	0	7	34	NA	NA	NA	NA	NA	41	
17	Pahari Jharina Para (S.C.-048)		132	230000	8	0	Local Body	Not prone	1.742424242	YES	Z4	0	0	0	0	0	0	NA	NA	NA	NA	0	
18	Karimpur Purba (S.C.-052)		217	180000	73	4	Local Body	Not prone	0.629493088	YES	Z4	134	1	0	42	93	NA	NA	NA	NA	NA	135	
19	mahaldar Para (S.C.-055)		64	100000	241	0	Local Body	Not prone	1.5625	YES	Z4	34	0	0	0	34	NA	NA	NA	NA	NA	34	
20	Samsagar Par (S.C.-059)		24	50000	147	0	Local Body	Not prone	2.083333333	YES	Z4	21	0	0	0	21	NA	NA	NA	NA	NA	21	
21	Sura Pahari (S.C.-064)		33	250000	38	0	Local Body	Not prone	7.575757576	YES	Z4	99	0	0	4	94	NA	NA	NA	NA	NA	99	
			4820		6137	437																0	

Rajendra Prasad Singh  
 C.A. Officer  
 NALHATI MUNICIPALITY


**NALHATI MUNICIPALITY**  
**WARD NO - 1**  
**GOPALPUR KHAS PARA**  
**SLUM NO:- 01**  
**AREA:- 70000 SQM.**



<b>EXISTING LAND USE</b>	
AREA OF SLUM: 70000 SQM.	
POPULATION: 000	
<b>CLIMATE: JALPAIGURI MUNICIPALITY</b>	
<b>LEGEND</b>	
<b>ITEMS</b>	<b>EXISTING LAND USE</b>
ROADS	ROADS
WATER SUPPLY	WATER SUPPLY
SEWERAGE	SEWERAGE
POWER	POWER
TELEPHONE	TELEPHONE
POST OFFICE	POST OFFICE
GOVT. BUILDING	GOVT. BUILDING
RELIGIOUS	RELIGIOUS
RECREATION	RECREATION
INDUSTRIAL	INDUSTRIAL
AGRICULTURE	AGRICULTURE
UNDEVELOPED	UNDEVELOPED
WATER BODY	WATER BODY
SLUM BOUNDARY	SLUM BOUNDARY



**NALHATI MUNICIPALITY**  
**WARD NO - 1**  
**GOPALPUR KHAS PARA**  
**SLUM NO:-01**  
**AREA:- 70000 SQM.**

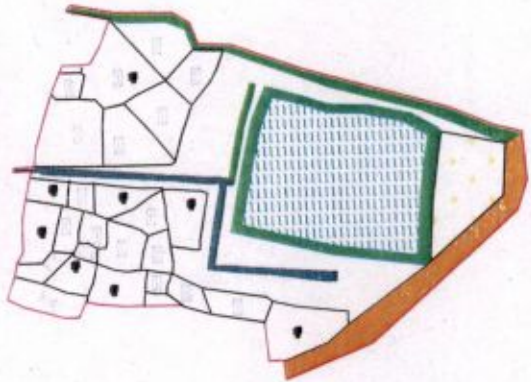


<b>PROPOSED LAND USE</b>	
AREA OF SLUM: 70000 SQM.	
POPULATION: 000	
<b>CLIMATE: JALPAIGURI MUNICIPALITY</b>	
<b>LEGEND</b>	
<b>ITEMS</b>	<b>PROPOSED LAND USE</b>
ROADS	ROADS
WATER SUPPLY	WATER SUPPLY
SEWERAGE	SEWERAGE
POWER	POWER
TELEPHONE	TELEPHONE
POST OFFICE	POST OFFICE
GOVT. BUILDING	GOVT. BUILDING
RELIGIOUS	RELIGIOUS
RECREATION	RECREATION
INDUSTRIAL	INDUSTRIAL
AGRICULTURE	AGRICULTURE
UNDEVELOPED	UNDEVELOPED
WATER BODY	WATER BODY
SLUM BOUNDARY	SLUM BOUNDARY



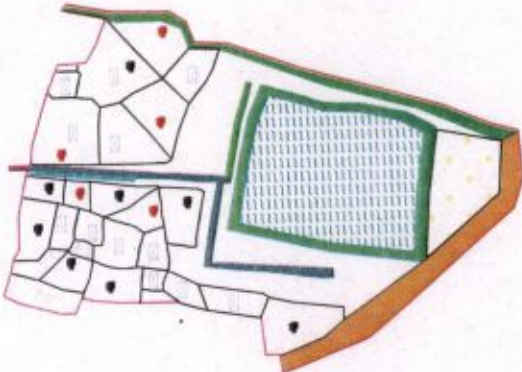
*Rajendra Prasad Singh*  
 Chairman  
 Nalhati Municipality

**NALHATI MUNICIPALITY**  
**WARD NO - 2**  
**DOHE PARA**  
**SLUM NO:-06**  
**AREA:- 110000 SQM.**



PROJECT NAME	
NAME OF SLUM	DOHE PARA
WARD NO	2
CLIENT MUNICIPALITY	
NALHATI MUNICIPALITY	
LEGEND	
ITEMS	SYMBOL
EXISTING BUILDINGS	Black dot
PROPOSED BUILDINGS	Blue dot
ROADS	Red line
OPEN SPACES	Green area
SLUM BOUNDARY	Orange border

**NALHATI MUNICIPALITY**  
**WARD NO - 2**  
**DOHE PARA**  
**SLUM NO:-06**  
**AREA:- 110000 SQM.**



PROJECT NAME	
NAME OF SLUM	DOHE PARA
WARD NO	2
CLIENT MUNICIPALITY	
NALHATI MUNICIPALITY	
LEGEND	
ITEMS	SYMBOL
EXISTING BUILDINGS	Black dot
PROPOSED BUILDINGS	Blue dot
ROADS	Red line
OPEN SPACES	Green area
SLUM BOUNDARY	Orange border

*(Handwritten signature)*

Rajendra Prasad Singh  
 Chairman  
 Nalhati Municipality

*(Handwritten signature)*





**NALHATI MUNICIPALITY**  
**WARD NO - 3**  
**KHALASI PARA**  
**BLJM NO:- 09**  
**AREA:- 120000 SQM.**



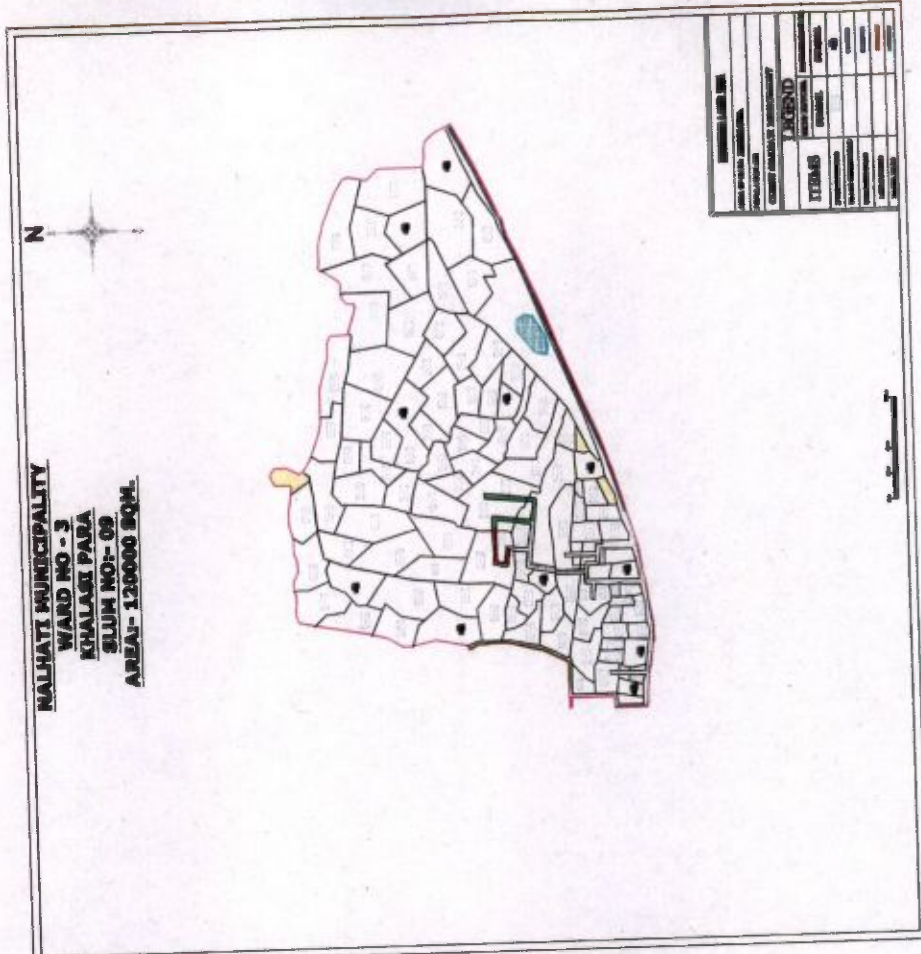
GENERAL INFO	
NAME OF WARD	NALHATI
WARD NO.	3
BLJM NO.	09
DATE	
SCALE	
PROJECT NO.	
PROJECT NAME	
PROJECT LOCATION	
PROJECT STATUS	
PROJECT TYPE	
PROJECT VALUE	
PROJECT COST	
PROJECT BENEFICIARIES	
PROJECT IMPACT	
PROJECT RISK	
PROJECT MONITORING	
PROJECT EVALUATION	
PROJECT REPORTING	
PROJECT DOCUMENTATION	
PROJECT ARCHIVING	
PROJECT ACCESSIBILITY	
PROJECT TRANSPARENCY	
PROJECT ACCOUNTABILITY	
PROJECT INTEGRITY	
PROJECT ETHICS	
PROJECT LEGALITY	
PROJECT COMPLIANCE	
PROJECT CONFORMANCE	
PROJECT PERFORMANCE	
PROJECT EFFECTIVENESS	
PROJECT EFFICIENCY	
PROJECT ECONOMY	
PROJECT ENVIRONMENTAL	
PROJECT SOCIAL	
PROJECT CULTURAL	
PROJECT HISTORICAL	
PROJECT ARTISTICAL	
PROJECT SCIENTIFIC	
PROJECT TECHNICAL	
PROJECT INNOVATION	
PROJECT LEADERSHIP	
PROJECT TEAMWORK	
PROJECT COMMUNICATION	
PROJECT RELATIONSHIP	
PROJECT NETWORKING	
PROJECT PARTNERSHIP	
PROJECT COLLABORATION	
PROJECT COOPERATION	
PROJECT ASSISTANCE	
PROJECT SUPPORT	
PROJECT PROMOTION	
PROJECT ADVERTISING	
PROJECT PUBLICITY	
PROJECT REPUTATION	
PROJECT IMAGE	
PROJECT CREDIBILITY	
PROJECT AUTHORITY	
PROJECT INFLUENCE	
PROJECT POWER	
PROJECT FORCE	
PROJECT IMPACT	
PROJECT EFFECT	
PROJECT RESULT	
PROJECT OUTCOME	
PROJECT CONSEQUENCE	
PROJECT IMPACT	
PROJECT EFFECT	
PROJECT RESULT	
PROJECT OUTCOME	
PROJECT CONSEQUENCE	

*Rajendra Prasad Singh*  
 Chairman  
 Nalhati Municipality

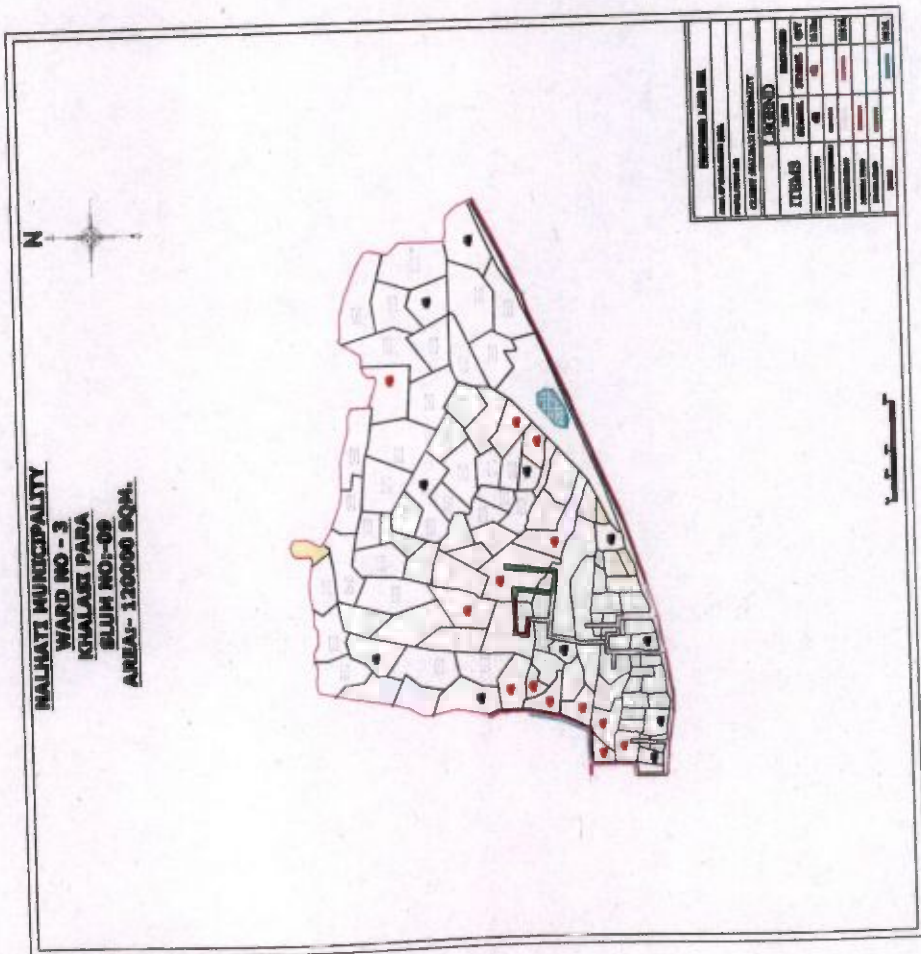
**NALHATI MUNICIPALITY**  
**WARD NO - 3**  
**KHALASI PARA**  
**BLJM NO:- 09**  
**AREA:- 120000 SQM.**



GENERAL INFO	
NAME OF WARD	NALHATI
WARD NO.	3
BLJM NO.	09
DATE	
SCALE	
PROJECT NO.	
PROJECT NAME	
PROJECT LOCATION	
PROJECT STATUS	
PROJECT TYPE	
PROJECT VALUE	
PROJECT COST	
PROJECT BENEFICIARIES	
PROJECT IMPACT	
PROJECT RISK	
PROJECT MONITORING	
PROJECT EVALUATION	
PROJECT REPORTING	
PROJECT DOCUMENTATION	
PROJECT ARCHIVING	
PROJECT ACCESSIBILITY	
PROJECT TRANSPARENCY	
PROJECT ACCOUNTABILITY	
PROJECT INTEGRITY	
PROJECT ETHICS	
PROJECT LEGALITY	
PROJECT COMPLIANCE	
PROJECT CONFORMANCE	
PROJECT PERFORMANCE	
PROJECT EFFECTIVENESS	
PROJECT EFFICIENCY	
PROJECT ECONOMY	
PROJECT ENVIRONMENTAL	
PROJECT SOCIAL	
PROJECT CULTURAL	
PROJECT HISTORICAL	
PROJECT ARTISTICAL	
PROJECT SCIENTIFIC	
PROJECT TECHNICAL	
PROJECT INNOVATION	
PROJECT LEADERSHIP	
PROJECT TEAMWORK	
PROJECT COMMUNICATION	
PROJECT RELATIONSHIP	
PROJECT NETWORKING	
PROJECT PARTNERSHIP	
PROJECT COLLABORATION	
PROJECT COOPERATION	
PROJECT ASSISTANCE	
PROJECT SUPPORT	
PROJECT PROMOTION	
PROJECT ADVERTISING	
PROJECT PUBLICITY	
PROJECT REPUTATION	
PROJECT IMAGE	
PROJECT CREDIBILITY	
PROJECT AUTHORITY	
PROJECT INFLUENCE	
PROJECT POWER	
PROJECT FORCE	
PROJECT IMPACT	
PROJECT EFFECT	
PROJECT RESULT	
PROJECT OUTCOME	
PROJECT CONSEQUENCE	



*Rajendra Prasad Singh*  
 Chairman  
 Nalhati Municipality



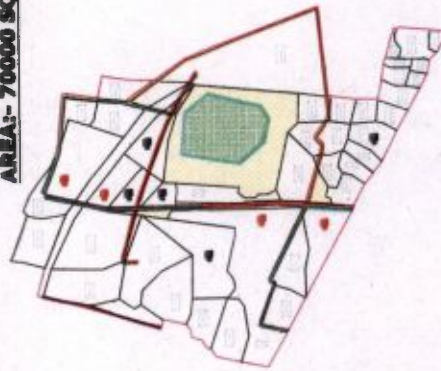
**NALHATI MUNICIPALITY**  
**WARD NO - 4**  
**MONSATALA PARA**  
**SLUM NO:-13**  
**AREA:- 70000 SQM.**



PROJECT NAME		DATE	
NAME OF CLIENT		SCALE	
PROJECT NO.		SHEET NO.	
CLIENT NAME		CLIENT ADDRESS	
PROJECT LOCATION		PROJECT AREA	
PROJECT PERIOD		PROJECT COST	
PROJECT STATUS		PROJECT TYPE	
PROJECT PHASE		PROJECT TEAM	
PROJECT RISK		PROJECT CHALLENGES	
PROJECT SUCCESS		PROJECT LESSONS	

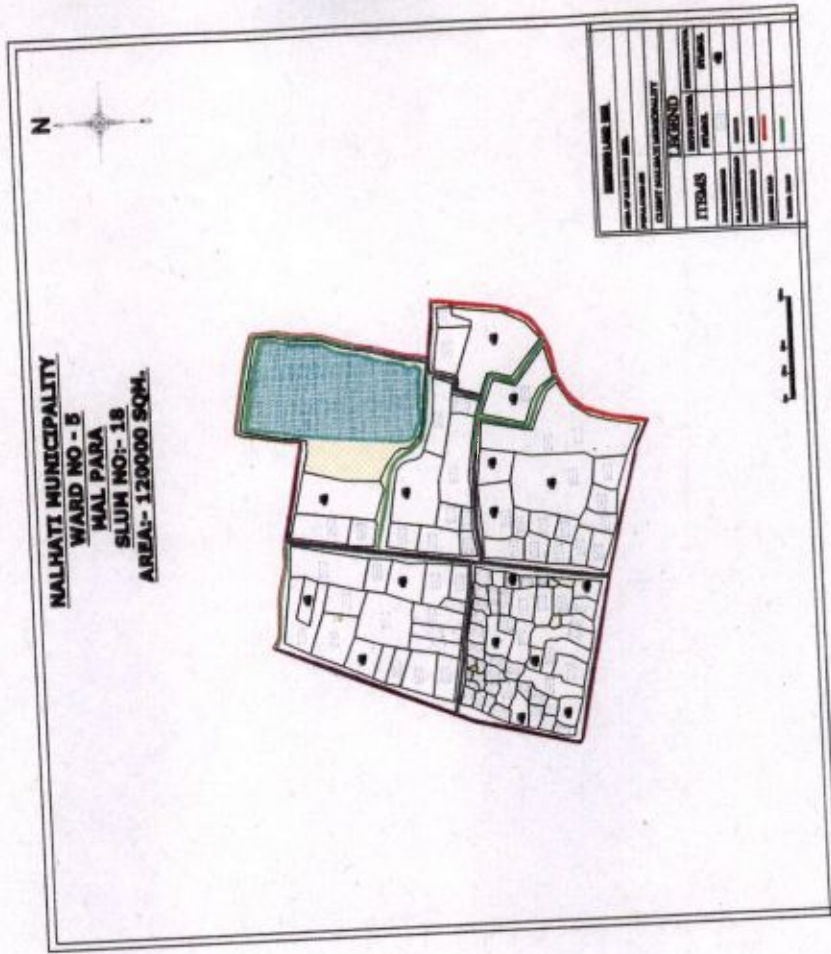
*Rajendra Prasad Singh*  
 Chairman  
 Nalhati Municipality

**NALHATI MUNICIPALITY**  
**WARD NO - 4**  
**MONSATALA PARA**  
**SLUM NO:-13**  
**AREA:- 70000 SQM.**



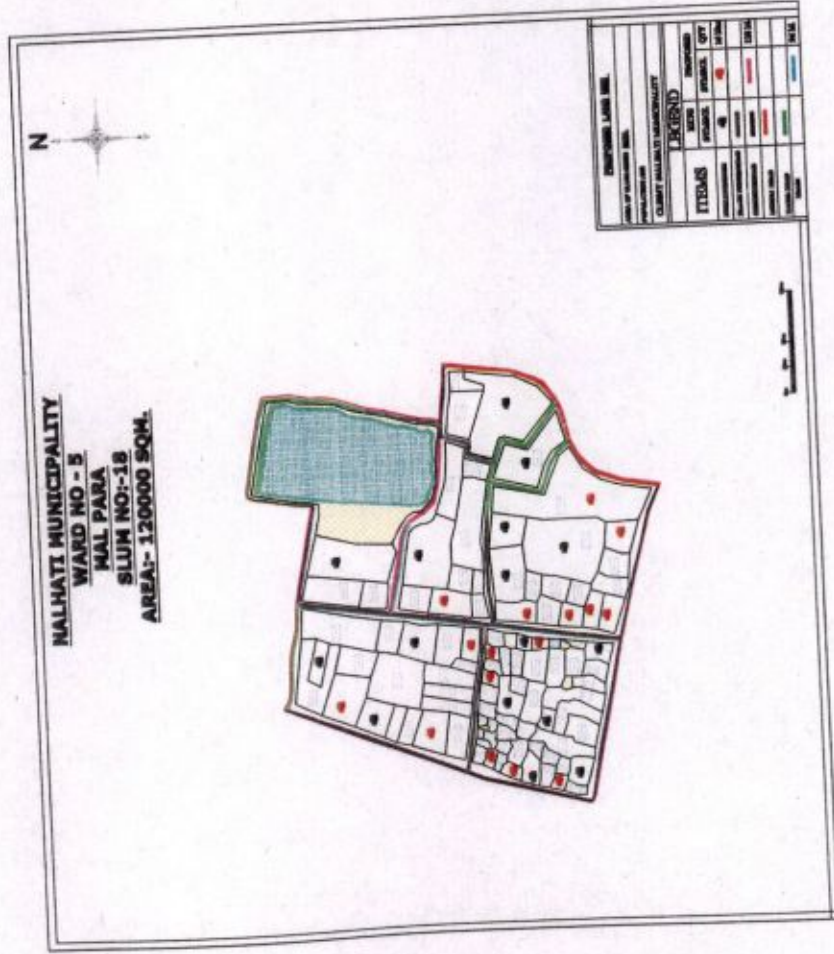
PROJECT NAME		DATE	
NAME OF CLIENT		SCALE	
PROJECT NO.		SHEET NO.	
CLIENT NAME		CLIENT ADDRESS	
PROJECT LOCATION		PROJECT AREA	
PROJECT PERIOD		PROJECT COST	
PROJECT STATUS		PROJECT TYPE	
PROJECT PHASE		PROJECT TEAM	
PROJECT RISK		PROJECT CHALLENGES	
PROJECT SUCCESS		PROJECT LESSONS	





A

Rajendra Prasad Singh  
 Chairman  
 Nalhahi Municipality





**MALHATI MUNICIPALITY**  
**WARD NO - 7**  
**SAHU PARA**  
**SLUM NO:- 27**  
**AREA:- 250000 SQM.**



GENERAL INFO	
DATE OF PREPARATION	2023/05/15
SCALE	1:10000
DRAWN BY: [Signature]	
CHECKED BY: [Signature]	
APPROVED BY: [Signature]	
MUNICIPALITY: MALHATI MUNICIPALITY	
LEGEND	
ITEMS	SYMBOL
ROAD	[Symbol]
WATER	[Symbol]
PLANT	[Symbol]
OPEN SPACE	[Symbol]
SETBACK	[Symbol]
BOUNDARY	[Symbol]
WELL	[Symbol]
POLE	[Symbol]
POST	[Symbol]
STREET LIGHT	[Symbol]
SMOKESTACK	[Symbol]
WATER TOWER	[Symbol]
WATER TANK	[Symbol]
WATER PUMP	[Symbol]
WATER TREATMENT PLANT	[Symbol]
WATER SUPPLY LINE	[Symbol]
WATER MAIN	[Symbol]
WATER DISTRIBUTION	[Symbol]
WATER CONNECTION	[Symbol]
WATER METER	[Symbol]
WATER VALVE	[Symbol]
WATER TAP	[Symbol]
WATER PIPING	[Symbol]
WATER PUMP HOUSE	[Symbol]
WATER TREATMENT PLANT	[Symbol]
WATER SUPPLY LINE	[Symbol]
WATER MAIN	[Symbol]
WATER DISTRIBUTION	[Symbol]
WATER CONNECTION	[Symbol]
WATER METER	[Symbol]
WATER VALVE	[Symbol]
WATER TAP	[Symbol]
WATER PIPING	[Symbol]
WATER PUMP HOUSE	[Symbol]



*[Handwritten signature]*

Rajendra Prasad Singh  
 Chairman  
 Malhati Municipality

**MALHATI MUNICIPALITY**  
**WARD NO - 7**  
**SAHU PARA**  
**SLUM NO:- 27**  
**AREA:- 250000 SQM.**



GENERAL INFO	
DATE OF PREPARATION	2023/05/15
SCALE	1:10000
DRAWN BY: [Signature]	
CHECKED BY: [Signature]	
APPROVED BY: [Signature]	
MUNICIPALITY: MALHATI MUNICIPALITY	
LEGEND	
ITEMS	SYMBOL
ROAD	[Symbol]
WATER	[Symbol]
PLANT	[Symbol]
OPEN SPACE	[Symbol]
SETBACK	[Symbol]
BOUNDARY	[Symbol]
WELL	[Symbol]
POLE	[Symbol]
POST	[Symbol]
STREET LIGHT	[Symbol]
SMOKESTACK	[Symbol]
WATER TOWER	[Symbol]
WATER TANK	[Symbol]
WATER PUMP	[Symbol]
WATER TREATMENT PLANT	[Symbol]
WATER SUPPLY LINE	[Symbol]
WATER MAIN	[Symbol]
WATER DISTRIBUTION	[Symbol]
WATER CONNECTION	[Symbol]
WATER METER	[Symbol]
WATER VALVE	[Symbol]
WATER TAP	[Symbol]
WATER PIPING	[Symbol]
WATER PUMP HOUSE	[Symbol]







**NALHATI MUNICIPALITY**  
**WARD NO - 09**  
**KOLAGORA PARA**  
**SLUM NO:- 37**  
**AREA:- 70000 SQM.**



EXISTING LAND USE	
AREA OF SLUM : 70000 SQM.	
POPULATION :-	
CLIENT JALPAIGURI MUNICIPALITY	
<b>LEGEND</b>	
<b>ITEMS</b>	<b>SYMBOL</b>
WATER TANK	
WATER SUPPLY	
WATER MAIN	
WATER CONNECTION	
CONCRETE ROAD	
MURDED ROAD	
WATER MAIN	



**NALHATI MUNICIPALITY**  
**WARD NO - 09**  
**KOLAGORA PARA**  
**SLUM NO:- 37**  
**AREA:- 70000 SQM.**

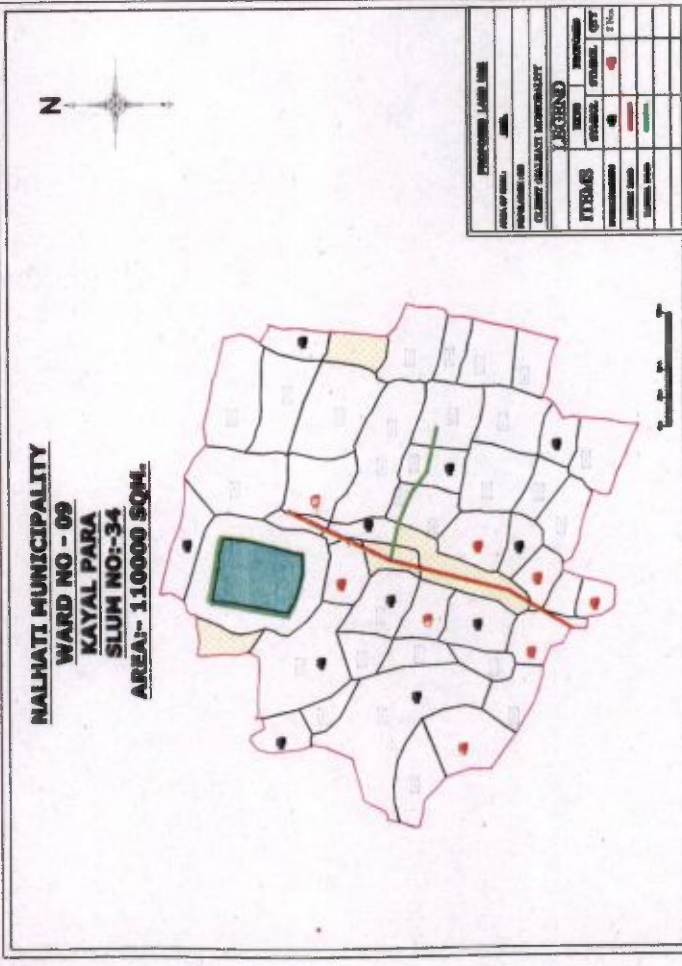


PROPOSED LAND USE	
AREA OF SLUM : 70000 SQM.	
POPULATION :-	
CLIENT JALPAIGURI MUNICIPALITY	
<b>LEGEND</b>	
<b>ITEMS</b>	<b>SYMBOL</b>
WATER TANK	
WATER SUPPLY	
WATER MAIN	
WATER CONNECTION	
CONCRETE ROAD	
MURDED ROAD	
WATER MAIN	



*Handwritten signature in green ink.*

*Printed name: Rajendra Prasad Singh*



*Rajendra Prasad Singh*  
 Chairman  
 Nalhati Municipality

**NALHATI MUNICIPALITY**  
**WARD NO - 09**  
**BORAL PUKUR PARA**  
**SLUM NO:-35**  
**AREA:- 80000 SQM.**



PROJECT NAME: NALHATI MUNICIPALITY	
DATE OF PREPARATION: 2024	
DRAWN BY: [Signature]	
CHECKED BY: [Signature]	
SCALE: 1:1000	
PROJECT LOCATION: NALHATI MUNICIPALITY	
PROJECT AREA: 80000 SQM.	
PROJECT STATUS: [ ]	
PROJECT TYPE: [ ]	
PROJECT PHASE: [ ]	
PROJECT COST: [ ]	
PROJECT RISK: [ ]	
PROJECT IMPACT: [ ]	
PROJECT BENEFIT: [ ]	
PROJECT SUSTAINABILITY: [ ]	
PROJECT COMPLIANCE: [ ]	
PROJECT DOCUMENTATION: [ ]	
PROJECT ARCHIVE: [ ]	
PROJECT REVIEW: [ ]	
PROJECT CLOSURE: [ ]	

**NALHATI MUNICIPALITY**  
**WARD NO - 09**  
**BORAL PUKUR PARA**  
**SLUM NO:- 35**  
**AREA:- 80000 SQM.**



PROJECT NAME: NALHATI MUNICIPALITY	
DATE OF PREPARATION: 2024	
DRAWN BY: [Signature]	
CHECKED BY: [Signature]	
SCALE: 1:1000	
PROJECT LOCATION: NALHATI MUNICIPALITY	
PROJECT AREA: 80000 SQM.	
PROJECT STATUS: [ ]	
PROJECT TYPE: [ ]	
PROJECT PHASE: [ ]	
PROJECT COST: [ ]	
PROJECT RISK: [ ]	
PROJECT IMPACT: [ ]	
PROJECT BENEFIT: [ ]	
PROJECT SUSTAINABILITY: [ ]	
PROJECT COMPLIANCE: [ ]	
PROJECT DOCUMENTATION: [ ]	
PROJECT ARCHIVE: [ ]	
PROJECT REVIEW: [ ]	
PROJECT CLOSURE: [ ]	

*[Handwritten signature]*

Rajendra Prasad Singh  
 Chairmān  
 Nalhati Municipality

**MALHATI MUNICIPALITY**  
**WARD NO - 10**  
**MATH PARA BDO OFFICE**  
**SLUM NO:-38**  
**AREA:- 50000 SQM.**



ENGINEERING DRAWING	
DATE OF DRAWING	SCALE
PROJECT NAME	
CLIENT NAME	
PROJECT LOCATION	
PROJECT NO.	
PROJECT STATUS	
PROJECT TYPE	
PROJECT PHASE	
PROJECT DESCRIPTION	
PROJECT CONTACT	
PROJECT APPROVAL	
PROJECT REVIEW	
PROJECT SIGNATURE	
PROJECT DATE	

*Rajendra Prasad Singh*

**Rajendra Prasad Singh**  
**Chairman**  
**Nalhati Municipality**

**MALHATI MUNICIPALITY**  
**WARD NO - 10**  
**MATH PARA BDO OFFICE**  
**SLUM NO:-38**  
**AREA:- 50000 SQM.**



ENGINEERING DRAWING	
DATE OF DRAWING	SCALE
PROJECT NAME	
CLIENT NAME	
PROJECT LOCATION	
PROJECT NO.	
PROJECT STATUS	
PROJECT TYPE	
PROJECT PHASE	
PROJECT DESCRIPTION	
PROJECT CONTACT	
PROJECT APPROVAL	
PROJECT REVIEW	
PROJECT SIGNATURE	
PROJECT DATE	

**NALHATI MUNICIPALITY**  
**WARD NO - 11**  
**LET PARA**  
**SLUM NO:-40**  
**AREA:- 100000 SQM.**



PROPOSED LAND USE	
AREA OF SLUM (SQUARE METERS)	
POPULATION (NO)	
CLIENT NALHATI MUNICIPALITY	
LEGEND	
ITEMS	PROPOSED
EXISTING	SPACE
STRENGTH	QTY
EXISTING	QTY
STRENGTH	QTY
EXISTING	QTY
STRENGTH	QTY
EXISTING	QTY
STRENGTH	QTY



**NALHATI MUNICIPALITY**  
**WARD NO - 11**  
**LET PARA**  
**SLUM NO:- 40**  
**AREA:- 100000 SQM.**



PROPOSED LAND USE	
AREA OF SLUM (SQUARE METERS)	
POPULATION (NO)	
CLIENT NALHATI MUNICIPALITY	
LEGEND	
ITEMS	PROPOSED
EXISTING	SPACE
STRENGTH	QTY
EXISTING	QTY
STRENGTH	QTY
EXISTING	QTY
STRENGTH	QTY
EXISTING	QTY
STRENGTH	QTY



*Rajendra Prasad Singh*  
 Chairman  
 Nalhathi Municipality



**NALHATI MUNICIPALITY**  
**WARD NO - 13**  
**PAHARI KHARNA PARA**  
**BLJM NO:- 48**  
**AREA:- 230000 SQM.**



GENERAL INFO	
WARD NO	13
BLJM NO	48
AREA	230000 SQM
LEGEND	
ROAD	Blue line
WATER	Blue area
OPEN SPACE	Green area
RESIDENTIAL	White area
COMMERCIAL	Yellow area
INDUSTRIAL	Red area
UNDEVELOPED	Grey area

**NALHATI MUNICIPALITY**  
**WARD NO - 13**  
**PAHARI KHARNA PARA**  
**BLJM NO:- 48**  
**AREA:- 230000 SQM.**



GENERAL INFO	
WARD NO	13
BLJM NO	48
AREA	230000 SQM
LEGEND	
ROAD	Blue line
WATER	Blue area
OPEN SPACE	Green area
RESIDENTIAL	White area
COMMERCIAL	Yellow area
INDUSTRIAL	Red area
UNDEVELOPED	Grey area

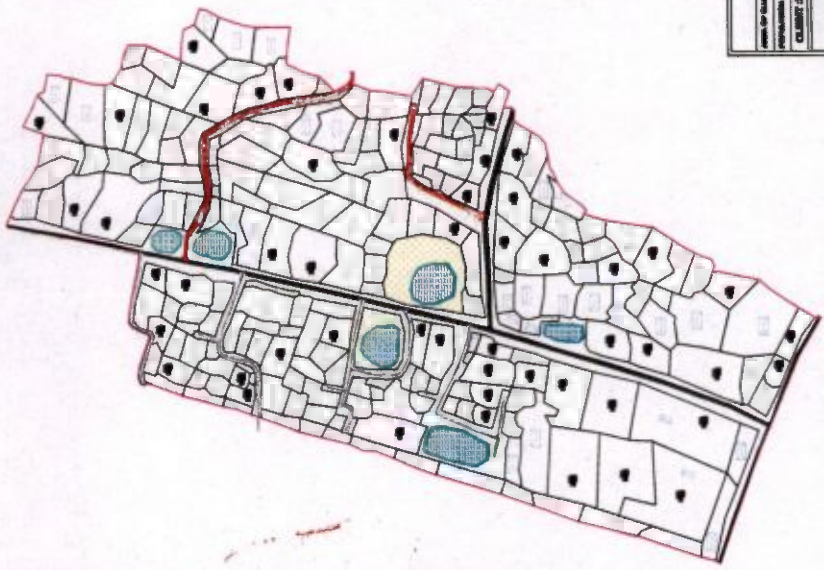
*Rajendra Prasad Singh*  
 Chairman  
 Nalhati Municipality



Rajendra Prasad Singh  
 Charman  
 Nalhati Municipality



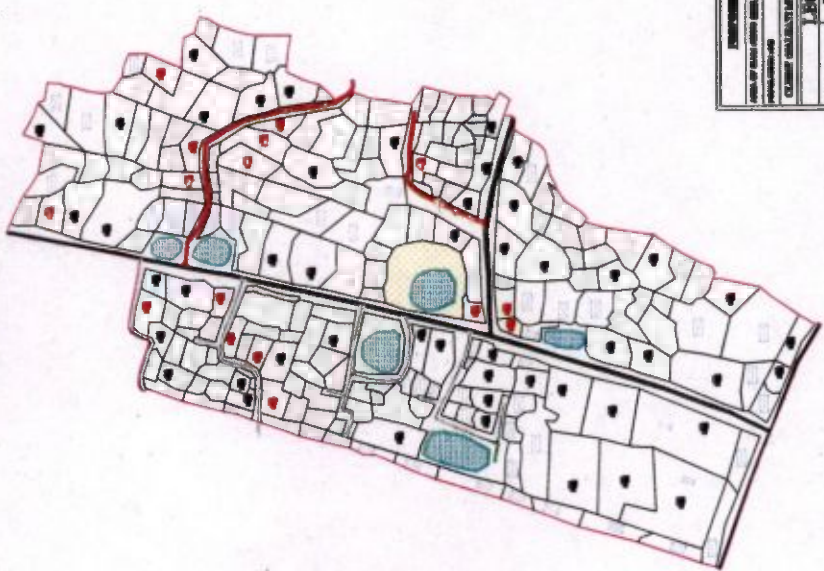
**NALHATI MUNICIPALITY**  
**WARD NO - 14**  
**KARIMPUR PURBA PARA**  
**SLUM NO-52**  
**AREA:- 180000 SQM.**



DRAWN LAYER: 2000	
DATE OF DRAWING: 2000	SCALE: 1:10000
PROJECT: NALHATI MUNICIPALITY	
DRAWN BY: RAJENDRA PRASAD SINGH	
<b>ITEMS</b>	<b>LEGEND</b>
ROAD	ROAD
WATER	WATER
PLANT	PLANT
...	...



**NALHATI MUNICIPALITY**  
**WARD NO - 14**  
**KARIMPUR PURBA PARA**  
**SLUM NO-52**  
**AREA:- 180000 SQM.**



DRAWN LAYER: 2000	
DATE OF DRAWING: 2000	SCALE: 1:10000
PROJECT: NALHATI MUNICIPALITY	
DRAWN BY: RAJENDRA PRASAD SINGH	
<b>ITEMS</b>	<b>LEGEND</b>
ROAD	ROAD
WATER	WATER
PLANT	PLANT
...	...



*Rajendra Prasad Singh*  
 Chairman  
 Nalhati Municipality

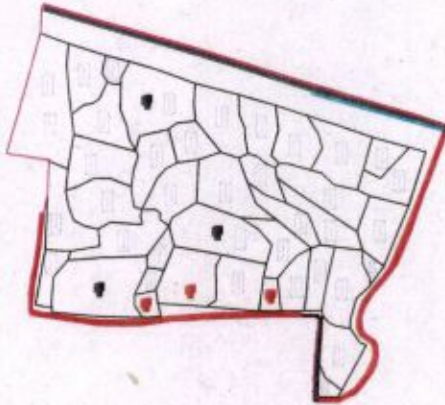


**NALHATI MUNICIPALITY**  
**WARD NO - 15**  
**SAMSAGAR PARA**  
**SLUM NO:- 59**  
**AREA:- 50000 SQM.**



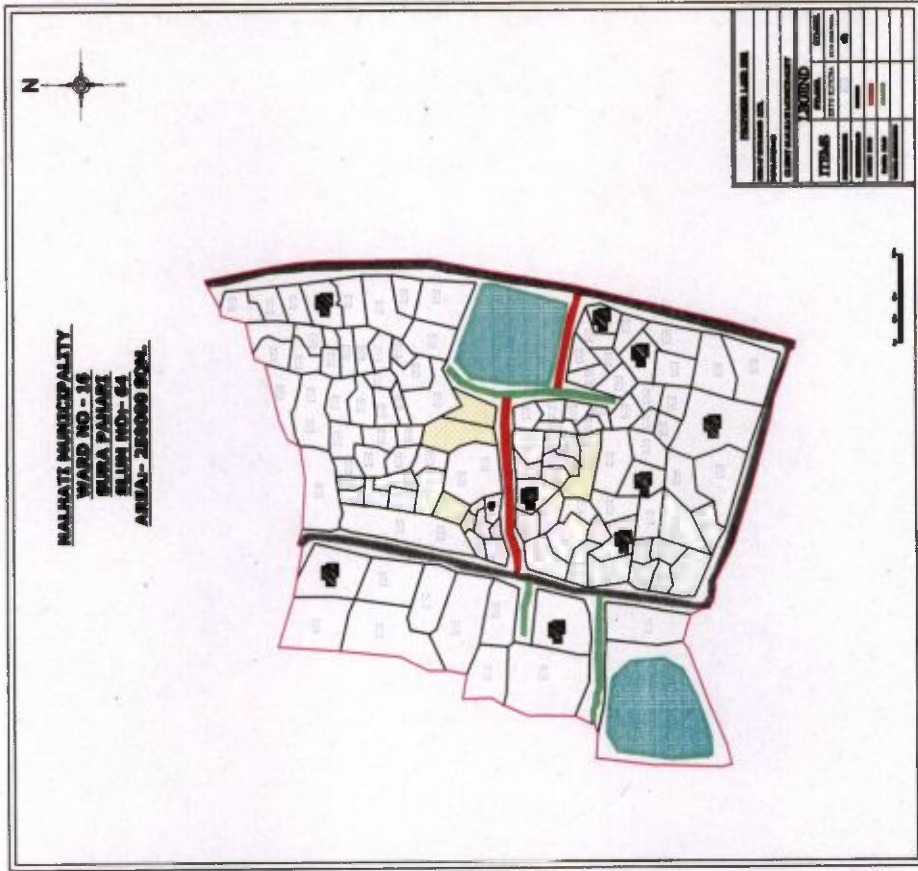
EXISTING LAND USE	
AREA OF SLUM: 50000 SQM.	
POPULATION: 000	
CLUBNET NALHATI MUNICIPALITY	
<b>LEGEND</b>	
<b>ITEMS</b>	<b>EXISTING LAND USE</b>
WATER SUPPLY	RESIDENTIAL
SEWERAGE	COMMERCIAL
ROADS	INDUSTRIAL
OPEN SPACES	UNDEVELOPED
VEGETATION	WATER BODIES
POWER LINES	OTHERS

**NALHATI MUNICIPALITY**  
**WARD NO - 15**  
**SAMSAGAR PARA**  
**SLUM NO:- 59**  
**AREA:- 50000 SQM.**

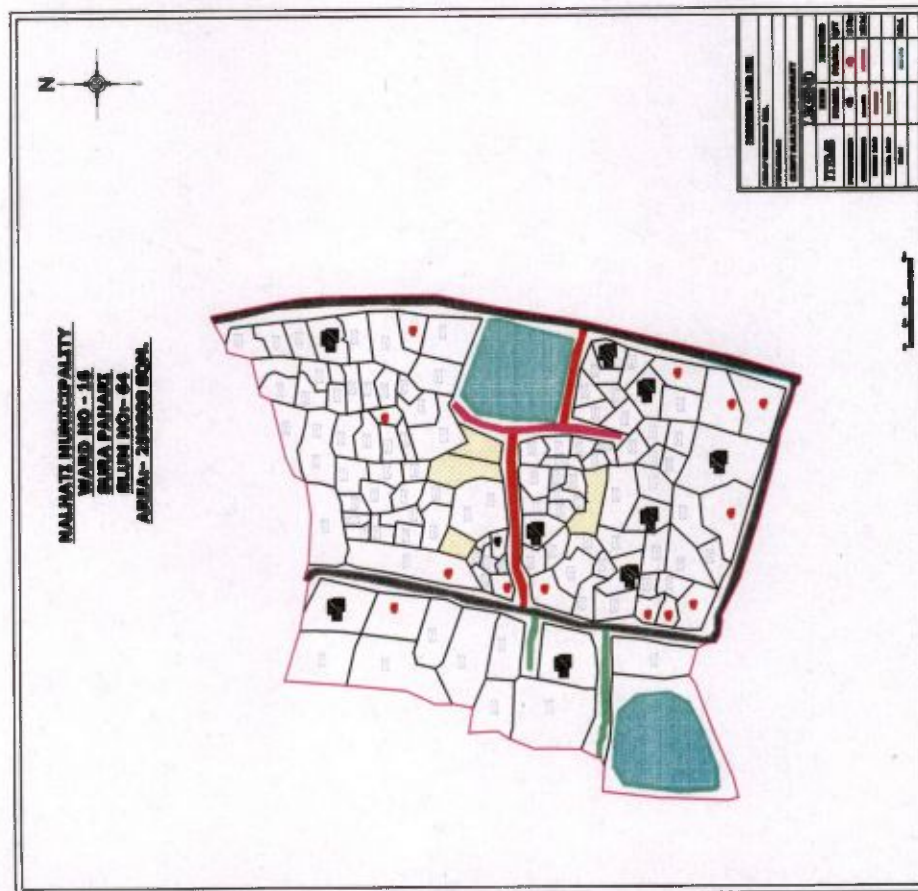


PROPOSED LAND USE	
AREA OF SLUM: 50000 SQM.	
POPULATION: 000	
CLUBNET NALHATI MUNICIPALITY	
<b>LEGEND</b>	
<b>ITEMS</b>	<b>PROPOSED LAND USE</b>
WATER SUPPLY	RESIDENTIAL
SEWERAGE	COMMERCIAL
ROADS	INDUSTRIAL
OPEN SPACES	UNDEVELOPED
VEGETATION	WATER BODIES
POWER LINES	OTHERS

*Rajendra Prasad Singh*  
 Chairman  
 Nalhati Municipality



  
*Rajendra Prasad Singh*  
 Chairman  
 Nalhati Municipality



### No. of dwelling units by type of Structure (As per USHA servay 2011)

Slum	Notified/Non-Notified	Type of Structure of the slums			
		Pucca	Semi Pucca	Katcha	Total
Gopalpur Khas Para (S.C.-001)	Notified	6	21	82	109
Gopalpur Adibasi Para (S.C.-002)	Notified	5	9	30	44
Gopalpur Das Para (S.C.-003)	Notified	2	12	16	30
Gopalpur Farm Para (S.C.-004)	Notified	6	3	21	30
Nalhati Farm Para (S.C.-005)	Notified	5	10	10	25
Dome Para (S.C.-006)	Notified	2	1	21	24
Nalhati Khas Para (S.C.-007)	Notified	16	10	17	43
Rabindra Pally (S.C.-008)	Notified	0	0	15	15
Khalasi Para (S.C.-009)	Notified	15	13	105	133
Sastika Rice Mill Para (S.C.-010)	Notified	0	0	37	37
Mal Gudam Para (S.C.-011)	Notified	14	16	43	73
Bauri Para (S.C.-012)	Notified	5	9	7	21
Monsatala Para (S.C.-013)	Notified	36	1	11	48
Mal Para (Ward-4) (S.C.-014)	Notified	57	7	15	79
Harijan Pally (S.C.-015)	Notified	12	9	6	27
Tallyline Para (S.C.-016)	Notified	43	5	4	52
Khad Para (S.C.-017)	Notified	7	4	0	11
Mal Para (Ward-5) (S.C.-018)	Notified	87	13	0	100
Mosjid Para (S.C.-019)	Notified	35	0	0	35
Godown Para (S.C.-020)	Notified	49	3	0	52
Bagan Para (S.C.-021)	Notified	54	36	0	90
Haji Para (S.C.-022)	Notified	8	1	6	15
Dakshin Dighir Para (S.C.-023)	Notified	28	1	48	77
Harihar Rice Mill Para (S.C.-024)	Notified	23	0	2	25
Napit Para (S.C.-025)	Notified	29	2	19	50
Singhabahini Para (S.C.-026)	Notified	91	13	22	126
Sahu Para (S.C.-027)	Notified	52	4	68	124
Mision Para (S.C.-028)	Notified	31	10	45	86
Bidu Para (S.C.-029)	Notified	25	7	82	114
Das Para (Ward-8) (S.C.-030)	Notified	43	12	60	115
Dackbangta Para (S.C.-031)	Notified	63	4	15	82
Math Para (Ward-8) (S.C.-032)	Notified	7	4	7	18
Kamar Para (S.C.-033)	Notified	107	7	49	163
Kayal Para (S.C.-034)	Notified	53	1	30	84
Boral Pukur Par (S.C.-035)	Notified	9	10	23	42
Math Para (Ward-9) (S.C.-036)	Notified	36	12	24	72
Kolagora Para (S.C.-037)	Notified	8	2	5	15
Math Para BDO Office (Ward-10) (S.C.-038)	Notified	20	5	36	61
Piran Para (S.C.-039)	Notified	75	21	98	194
Let Para (Ward-11) (S.C.-040)	Notified	53	11	28	92

By Pass Road Para (Ward-11) (S.C.-041)	Notified	18	39	15	72
Kabarsthan Para (S.C.-042)	Notified	15	5	2	22
Sakh Para (S.C.-043)	Notified	27	36	62	125
Molla Para (S.C.-044)	Notified	17	16	43	76
Sha Para (S.C.-045)	Notified	21	24	85	130
By Pass Road Para (Ward-12) (S.C.-046)	Notified	8	12	62	82
Mondal Para (S.C.-047)	Notified	82	30	94	206
Pahari Jharna Para (S.C.-048)	Notified	17	18	92	127
Pahari Let Para (S.C.-049)	Notified	6	5	63	74
Pahari Khad Para (S.C.-050)	Notified	4	3	59	66
natungram Canel Para (S.C.-051)	Notified	13	23	110	146
Karimpur Purba (S.C.-052)	Notified	91	1	123	215
Karimpur Chaya Pally (S.C.-053)	Notified	46	0	58	104
Karimpur Paschim (S.C.-054)	Notified	108	7	97	212
mahaldar Para (S.C.-055)	Notified	9	1	50	60
Jagdhari Toll Tax Para (S.C.-056)	Notified	7	1	2	10
Mot Pukur Para (S.C.-057)	Notified	23	16	28	67
Dhul Para (S.C.-058)	Notified	5	2	49	56
Samsagar Par (S.C.-059)	Notified	3	7	27	37
Jagdhari Hatal Para (S.C.-060)	Notified	1	3	18	22
Nadirdhar Par (S.C.-061)	Notified	1	2	50	53
Sura Purba Para (S.C.-062)	Notified	33	3	21	57
Sura Paschim Para (S.C.-063)	Notified	12	6	11	29
Sura Pahari (S.C.-064)	Notified	16	0	15	31
Total	Total	1800	569	2343	4712

## Progress Report for Implementation of IHSDP

As on : 30-Nov-15

Submitted on: 21-Dec-15

Name of Project : *Nalhati*

Approved Project Cost  
(Rs. In Lakhs)

DU	ID	Total
330.00	347.83	677.83

**Dwelling Units (DU)**

No. of Sanctioned Units : 330

No. of Beneficiaries Identified : 330

No. of which land tenure is clear : 330

No. for which Beneficiaries Contribution deposited- :

Full	Part
330	

No. for which Tender invited  
(execution through Agency) : 330

No. for which Work Order issued  
(execution through Agency) : 330

No. of DUs for which work started: 330

Physical Progress upto :

	F.L.	P.L.	L.L.	Roof Casting	Completed	Total
Agency	0	0	0	0	330	330
Department						0
Beneficiary						0
<b>TOTAL</b>	<b>0</b>	<b>0</b>	<b>0</b>	<b>0</b>	<b>330</b>	<b>330</b>

No. of DUs occupied by beneficiaries: 330

Expenditure Incurred :

<b>Booked* [A]</b>	<b>Committed** [B]</b>
330.99952	0.00

Material procurement cost for DU :

<b>Booked (Cheque issued) [C]</b>
0.00

Total expenditure incurred for DUs (A+C):      Rs. 330.99952 Lakhs

~ Please specify no. of beneficiaries from whom full contribution has been collected and no. from whom amount is being collected in instalments.

\* Work done & cheque Issued

\*\* Work done but payment not yet made

Comments:-As per Chairman Instruction 1 extra DU constructed and Expenditure in card from IHSDP interest fund.

**Infrastructure Development (ID)**

1

Road^	C.C. m <sup>2</sup>		B.T. m <sup>2</sup>	
	Quantity	Amount	Quantity	Amount
Sanctioned	8330.00	44.39		
Tender invited	8330	44.39		
Work Order issued	8330	44.39		
Work Started	8330	44.39		
Work completed	8330	44.39		

Expenditure Incurred	Booked*	Committed**
C. C. Road	44.39	0
B. T. Road		
<b>Total</b>	<b>44.39</b>	<b>0.00</b>

Comments:- Actual work completed 7400.20sqm and amount Rs.41.21312 as per M.B. Resistly Tender Done Rs. 3,86,443.36 and C.S submitted to M.E.D.

2

Drain	Quantity (Unit-wise) m	Amount
Sanctioned	2106.00	21.64
Tender invited	2106.00	21.64
Work Order issued	2106.00	21.64
Work Started	2106.00	21.64
Work completed	2106.00	21.64
Expenditure incurred	<b>Booked*</b>	<b>Committed**</b>
	21.64	0.00

Comments:- Actual work completed 2016m and amount Rs.20.07382 as per M.B. Resistly Tender Done Rs. 97,058.20 and C.S submitted to M.E.D.

3

Street Light	Quantity (Unit-wise) Nos.	Amount
Sanctioned	170	21.01
Tender invited/NIQ	170	21.01
Work Order issued	170	21.01
Work Started	170	21.01
Work completed	170	21.01
Expenditure incurred	<b>Booked*</b>	<b>Committed**</b>
	21.01	

Comments:- The works has been made by W.B.S.E.D.C.L.

4

Community Centre	Quantity (Unit-wise & Level wise) Nos.	Amount
Sanctioned	22	145.90
Tender invited	22	144.61
Work Order issued	22	144.61
Work Started	22	144.61
Work completed	20	128.71916
Expenditure incurred	<b>Booked*</b>	<b>Committed**</b>
	128.71916	0

Comments:- One unit 1st R.A bill done of amount Rs.3.99862lakh & One unit work started.

5

Animal Pen	Quantity (Unit-wise & Level wise) Nos.	Amount
Sanctioned	22	114.89
Tender invited	22	114.89
Work Order issued	22	127.78
Work Started	22	114.22
Work completed	13	64.03337
Expenditure incurred	<b>Booked*</b>	<b>Committed**</b>
	64.03337	0.00000

Comments:- 09nos. Animal Pen e-Tender done on dt-30.04.2015 & W/O given to agency above rate. Model Drawing & Estimate has been Approved by SUDA on 23rd SLCC meeting on dt-31.03.2015



Expenditure incurred for ID	Booked [D]	Committed [E]
	279.79253	0.000000
Materials procurement cost for ID	Booked - (Cheque issued) [F]	
Total expenditure incurred for ID (D+F) =		
	Rs. 279.79253	Lakhs

### Fund Mobilised

#### Fund Received from SUDA (Rs. In Lakhs)

Central Share	State Share	Total
464.993	115.565	580.558

#### ULB Share Deposited

: Rs. 8.50 Lakh

#### Beneficiaries' contribution collected (Rs. Lakhs)

Full Contribution	Part Contribution	Total
52.96		52.96

#### Bank Loan (if any) for DUs

Rs. Lakh

#### Interest Earned

: Rs. 13.76335 Lakh

#### Total fund mobilised

: Rs. 655.78135 Lakh

#### Total Expenditure Incurred (DU + ID)

Booked expenditure - (including material procurement costs)	Committed expenditure
610.79205	0.00

#### Other Expend: From Project Fund

Salary of AE /	Tender / publishing costs	Total
For DU	For ID	0.00

#### From Contingency Fund #

4.155

#### Balance fund with ULB

Rs. 40.834300

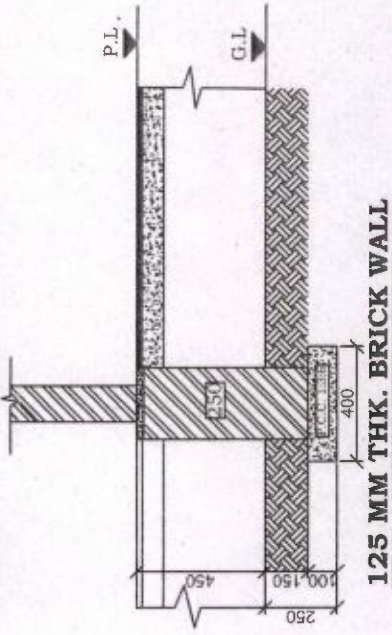
Signature of *Sub-Asstt. Engineer (Civil)*  
EO/ FO/ Municipal Engineer  
With Date & Seal  
Nalhati, Birbhum

Signature of Mayor/Chairperson  
With Date & Seal

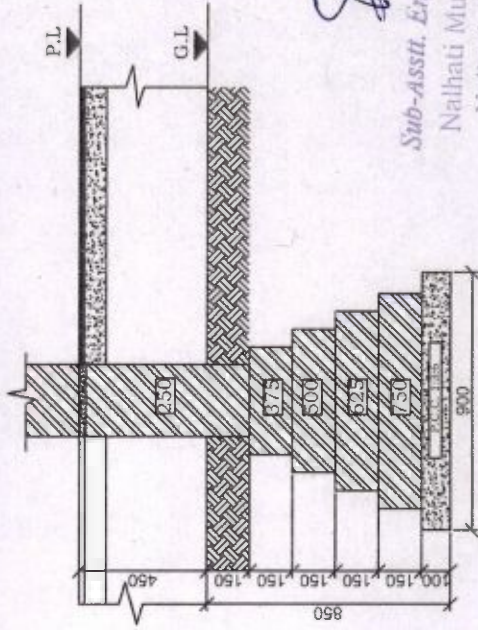
Signature of Executive Engineer  
Division, MED  
Government of West Bengal  
With Date & Seal

\* Administrative & Office expenses (Cost of vehicles for site inspection TA, office stationaries, purchase of computers, survey equipment, photo copier etc.)

**FOUNDATION DETAILS**



**125 MM THK. BRICK WALL**



**250 MM THK. BRICK WALL**

*John*

Sub-Asstt. Engineer (Civil)  
Nalhati Municipality  
Nalhati, Birbhum

**PRADHAN MANTRI AWAS YOJANA**

HOUSING FOR ALL (URBAN)

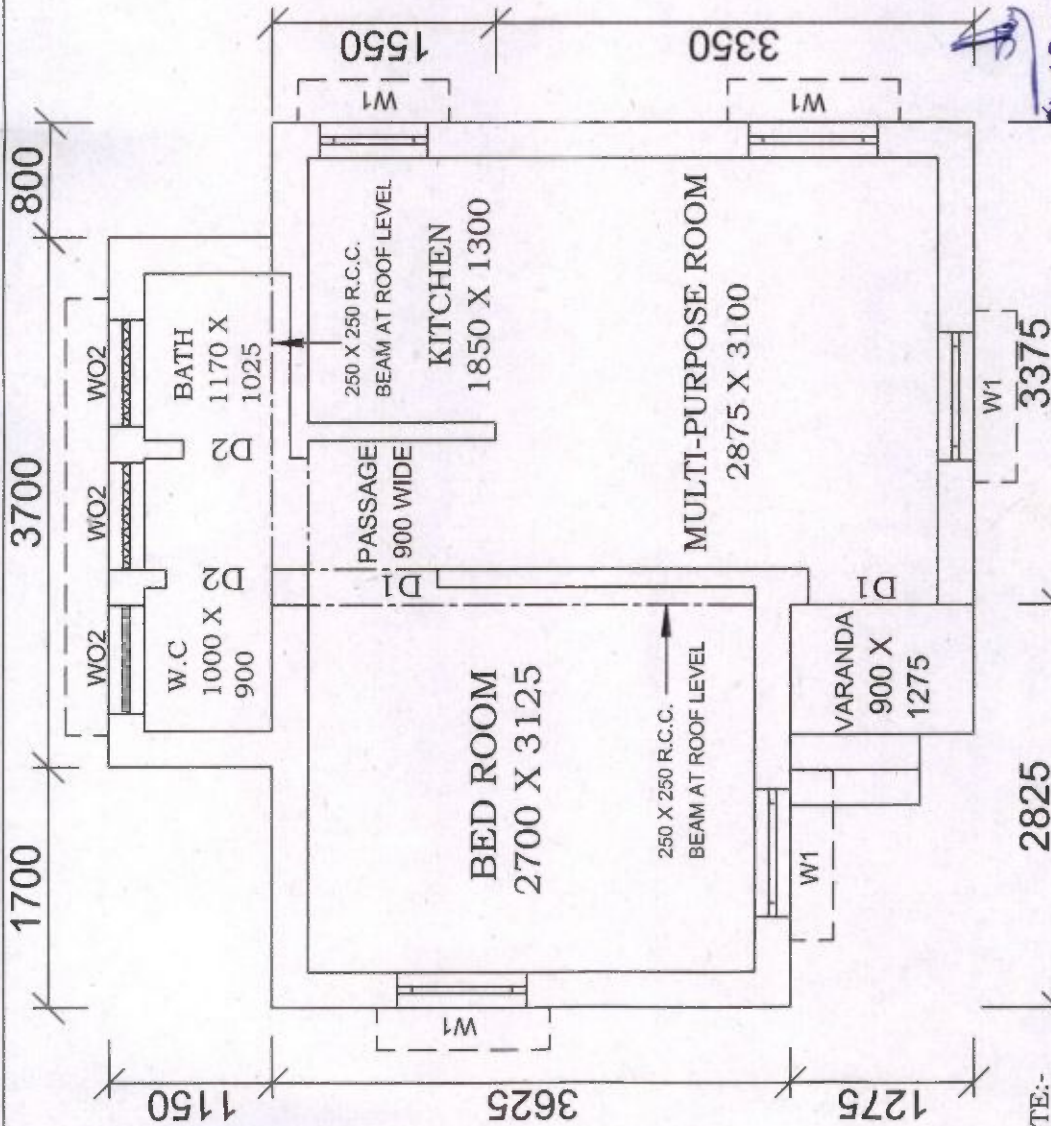
OFFICE OF THE CHIEF ENGINEER

MUNICIPAL ENGINEERING DIRECTORATE

GOVT. OF WEST BENGAL

DWG. NO.

SCALE :- 1:50 & 1:25



Chief Engineer  
M E Directorate  
Deptt. of Municipal Affairs  
Govt. of West Bengal

FLOOR AREA - 25.37 SQM.

BUILT UP AREA - 32.18 SQM.

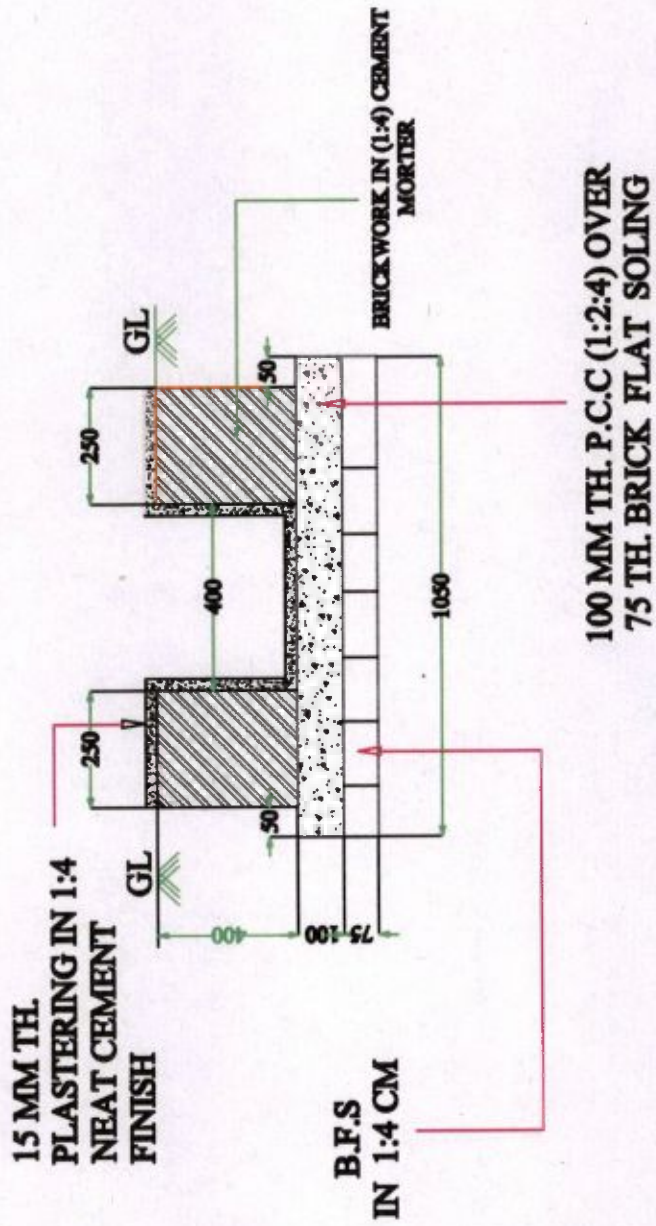
DOORS & WINDOWS SCHEDULE	
MARKING	DIMENSION
W1	900 X 900
W2	750 X 900
W02	750 X 750
D1	900 X 2100
D2	750 X 2100

**NOTE:-**

1. ALL WINDOW OPENINGS (W1&W2) WILL BE PROVIDED WITH Z-BATTEN SHUTTERS.
2. ALL DOORS (D1&D2)-25TH Z-BATTEN SHUTTERS, SINGLE LEAF.
3. W02 - OPENING PROVIDED WITH R.C.C. JALLI.
4. PLINTH HEIGHT - 450 TH.
5. CEILING HEIGHT - 2750 TH.
6. MAIN WALL - 250 TH.
7. PARTITION WALL - 125 TH.
8. ROOF SLAB, BEAM, LINTEL, ETC. WITH REINFORCED CEMENT CONCRETE M20 GRADE.
9. FLOOR OF VERANDAH, WC, BATH, & KITCHEN ROOM TO BE KEPT 15 MM BELOW THE FLOOR LEVEL OF ROOM & PASSAGE.
10. 100 MM TH. PIECE LINTEL OVER OPENING HAVE BEEN PROVIDED.
11. ALL DIMENSION ARE IN MM.

Chief Engineer  
Nalhati Municipality

**CROSS SECTION OF DRAIN ( 400 x 400 )**



15 MM TH.  
PLASTERING IN 1:4  
NEAT CEMENT  
FINISH

B.F.S.  
IN 1:4 CM

100 MM TH. P.C.C (1:2:4) OVER  
75 TH. BRICK FLAT SOLING

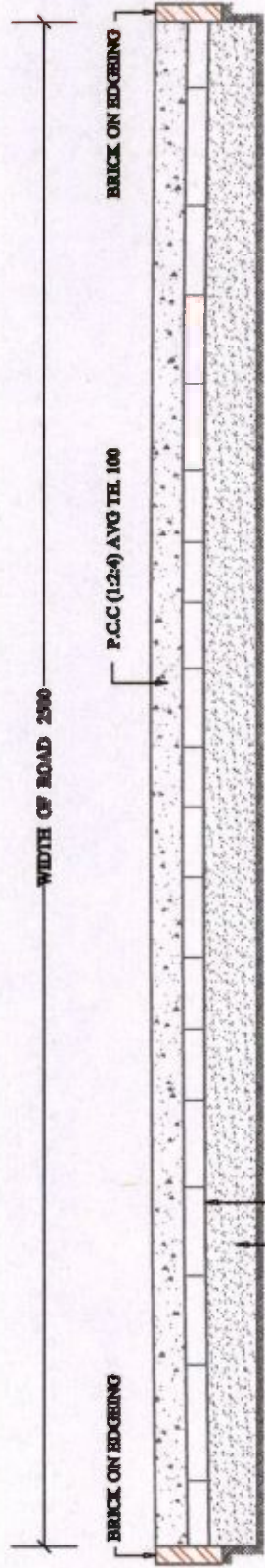
BRICKWORK IN (1:4) CEMENT  
MORTAR

**Sub -Assistant Engineer**

Sub-Assst. Engineer (Civil)  
Nalhati Municipality  
Nalhati, Birbhum

**Chairman**

Rajendra Prasad Singh  
Chairman  
Nalhati Municipality



**NOTE :** 1. CEMENT CONCRETE SHOULD BE LAID IN ALTERNATE PANELS OF AN AREA NOT MORE THAN 7.50 SQM. PROVIDED FOR PAPER JOINT AT THE END OF EACH PANEL. 2. TO BE MADE

2. ALL DIMENSIONS ARE IN MM.

**TYPICAL CROSS SECTION OF CEMENT CONCRETE ROAD**

**PRADHAN MANTRI AWAS YOJANA  
HOUSING FOR ALL (URBAN)**

**OFFICE OF THE CHIEF ENGINEER  
MUNICIPAL ENGINEERING DEPARTMENT  
GOVT. OF WEST BENGAL**

DRW. NO.

*John*

Sub-Assst. Engineer (Civil)

Naihati Municipality  
Naihati, Birbhum

*Dr. Pradip Singh*

**DETAILED ESTIMATE FOR THE CONSTRUCTION OF SINGLE UNIT DWELLING HOUSE**

**Pradhan Mantri Awas Yojana Housing For All (Urban)**

Total Covered Area- 32.18 sq.m (With Electrical Works)

Reference of Schedule of Rates : PWD (W.B.), Schedule of Rates Building & Sanitary w.e.f-01.07.2014 & Corrigenda

Kolkata /24 Pgs (N & S)/ Kalyani Sub Div.)

Floor Area 25.37 sqm

Sl No.	Description of Works	Quantity	Unit	Rate (Rs.)	Amount (Rs.)
1	Earthwork in excavation in foundation trenches or drains, in all sorts of soil ( including mixed soil but excluding laterite or sandstone) including removing spreading or stacking the spoils within a lead of 75 m as directed including trimming the sides of trenches, levelling, dressing and ramming the bottom, bailing out water etc. as required complete. a) Depth of excavation not exceeding 1500mm . <b>SOR, PWD, P-1, I -2 a</b>	13.000	%cu.m	12047.00	1566.11
2	Earth work in filling in foundation trenches or plinth with good earth in layers not exceeding 150 mm. including watering and ramming etc. layer by layer complete.( Payment to be made on the basis of measurement of finished quantity of work ) a) With earth obtained from excavation of foundation. <b>SOR, PWD, P-1, T/3 a</b>	11.120	%cu.m	7831.00	870.81
3	Supplying Laying Polithin Sheets etc. <b>SOR, PWD, P-45, T - 13</b>	22.000	sqm	25.00	550.00
4	Cement concrete with graded Stone ballast (40 mm.) excluding shuttering.a) In ground floor and foundation.6 : 3 : 1 proportion Pakur variety <b>SOR, PWD, Page 24 ; Item -10 a</b>	3.500	cu.m.	5823.00	20380.50
5	25 mm. thick damp proof with cement concrete (4:2:1) (with graded stone aggregate 10 mm. Normal size) and painting the top surface with a coat of bitumen using 1.7 kg. per sq.m. including heating the bitumen and cost and carriage of all materials complete. <b>SOR, PWD, P-45, T-12</b>	6.810	sqm,	297.00	2022.57
6	Brick work with 1st class bricks in cement mortar (6:1) a) In foundation and plinth. b) In super structure <b>SOR, PWD, P-29, T -22(a), (b)</b>	10.430 15.240	cum cum	5719.00 5943.00	59649.17 90571.32
7	125mm thick brick work with 1st. class bricks in cement mortar (4:1). a) In ground floor <b>SOR, PWD, P-73, I -29</b>	23.220	sq.m.	783.00	18181.26
8	Ordinary Cement concrete (mix 1:1.5:3) with graded stone chips (20 mm nominal size) excluding shuttering and reinforcement if any, in ground floor as per relevant IS codes. (i) Pakur Variety <b>SOR, PWD, P-14, T -7(i)</b>	3.940	cu.m.	6851.66	26995.54
9	Reinforcements for reinforced concrete work in all sorts of structures including distribution bars, stirrups, binders etc. including supply of rods, initial straightening and removal of loose rust (if necessary), cutting to requisite length, hooking and bending to correct shape, placing in proper position and binding with 16G black annealed wire at every inter-section, complete as per drawing and direction. (a) For works in foundation, basement and upto roof of ground floor / upto 4m. (i) Tor steel/Mild steel. <b>SOR, PWD, P-27, T -15(i)</b>	0.309	MT	60705.93	18775.74

Sl No.	Description of Works	Quantity	Unit	Rate (Rs.)	Amount (Rs.)
10	Hire and labour charges for shuttering with centreing and necessary staging upto 4 m. using approved stout props and thick hard wood planks of approved thickness with required bracing for concrete slabs, beams, columns, lintels curved or straight including fitting, fixing and striking out after completion of works. (upto roof of ground floor). (When the height of a particular floor is more than 4 m. the equivalent floor ht. shall be taken as 4 m. and extra for works beyond the initial 4 m. ht. shall be allowed under 12(e) for every 4 m. or part thereof.) <b>SOR, PWD, P-66, T -12(a)</b> 25 mm. to 30 mm. thick wooden shuttering as per decision & direction of Engineer-in-charge. Ground Floor	37.063	M <sup>2</sup>	360.00	13342.68
11	Plaster ( to wall, floor, ceiling etc.) with sand and cement mortar including rounding off or chamfering corners as directed and raking out joints or roughening of concrete surface, including throating, nosing and drip course where necessary . In ground floor. A) With 6:1 cement mortar. a) Inside wall 20 mm thick plaster <b>SOR, PWD, P-151, T -2 (i)(b)</b> b) Out side Wall, 15mm th. <b>SOR, PWD, P-151, I -2 (i)(c)</b> B)10mm th ceiling plaster (4:1) <b>SOR, PWD, P-151, I -2 (i)(c)</b>	116.940	sq.m.	181.00	21166.14
		111.950	sq.m.	156.00	17464.20
		23.330	sq.m.	140.00	3266.20
12	Neat cement punning about 1.5mm thick in wall, dado, window, sills, floor, drain etc. <b>SOR, PWD, P-152, I -8</b>	26.700	sq.m.	38.00	1014.60
13	Artificial stone in floor,dado, staircase etc. with cement concrete (4:2:1) with stone chips laid in panels as directed with topping made with ordinary or white cement (as necessary) and marble dust in proportion (2:1) including smooth finishing and rounding off corners and including application of cement slurry before flooring works, using cement @ 1.75 kg./sq.m. all complete including all materials and labour. In ground floor. 3 mm. thick topping (High polishing grinding on this item is not permitted) with ordinary cement. 20mm thick <b>SOR, PWD, P-40, I -3 (i)</b>	26.490	sq.m.	265.00	7019.85
14	Supplying, fitting & fixing MS clamp for fixing door and window frame made of flat bent bar, end bifurcated, fixed in cement concrete with stone chips (4:2:1)a fitted and fixed complete as per direction. 40mm x 6mm x 125 mm length. (Cost of cement concrete will be paid separately) <b>SOR, PWD, P-90, I -18 (c)</b>	34	each	22.00	748.00
15	Wood work in door and window frame fitted and fixed complete including a protective coat of painting at the contact surface of the frame other Local wood <b>SOR, PWD, P-85, T -1(i)</b>	0.213	cu.m.	46171.00	9834.42
16	Panel Shutter of door & Window (each Panal Consisting Of single Plan without Join) 25 mm thick shutter with 12 mm thick Panal of size 30 to 45 cm. Other Local wood <b>SOR, PWD, P-105, I -84 (iv)c</b>	8.520	sq.m.	1567.00	13350.84
17	Iron butt hinges of approved quality fitted and fixed with steel screws, with ISI mark. a)75mm x 47mm x 1.70mm <b>SOR, PWD, P-91, T -20(iv)</b>	32.000	each	34.00	1088.00
18	Iron Socket Bolt of approved quality fitted and fixed complete. i) 150 mm long x 10 mm dia <b>SOR, PWD P-93, I-25,c</b>	11.000	each	71.00	781.00
19	White washing including cleaning and smoothening surface thoroughly (5 parts of stone lime and 1 part of shell lime should be used in the finishing coat). Two Coats <b>SOR, PWD, P-155, I -3 (b)</b>	124.960	%sq.m	1887.00	2358.00
20	Colour washing with ella with a coat of white wash priming including cleaning and smoothening surface thoroughly external surface One Coat <b>SOR, PWD, P-155, I - 4(ii)(a)</b>	100.560	%sq.m	1514.00	1522.48

Sl No.	Description of Works	Quantity	Unit	Rate (Rs.)	Amount (Rs.)
21	Priming one coat on timber, plastered or on steel or other metal surface with synthetic enamel/oil bound primer of approved quality including smoothening surfaces by sand papering etc. 1) On timber surface <b>SOR, PWD, P - 162, I - 7(a)</b> 2) On Steel Surface <b>SOR, PWD, P - 162, I - 7(b)</b>	21.690 2.700	sq.m. sq.m.	41.00 31.00	889.29 83.70
22	Painting with best quality synthetic enamel paint of approved make and brand including smoothening surface by sand papering etc. including using of approved putty etc. on the surface, if necessary : With super gloss (hi-gloss)-With any shade except white. a) On timber or plastered surface Two Coats b) On Steel surface Two Coats <b>SOR, PWD, P - 162, - 8A(aii),(bii)</b>	21.690 2.700	sq.m. sq.m.	89.00 86.00	1930.41 232.20
23	Iron hasp bolt of approved quality fitted and fixed complete (oxidised) with 16 mm dia with center bolt and round fitting. 300 mm long <b>SOR, PWD, P-93, I - 27c</b>	2.000	each	193.00	386.00
24	Precast piers concrete jally work as per design and manufacture's specification including moulding etc. with stone chips and necessary reinforcement shuttering complete including fitting, fixing in position in all floors. (a) 37.5 mm th. panels Cement & steel required for this item <b>will not be</b> issued by depts. <b>SOR, PWD, P-32, I - 38 (b)</b>	1.690	sq.m.	351.00	593.19
25	Supplying, fitting and fixing UPVC down pipes A type and fittings conforming to IS 13592-1992 with necessary clamps nails including making holes in walls, etc. and cutting trenches in any soil, through masonry concrete structure etc. if necessary and mending good damages including jointing with jointing materials ( Spun yarn, valamoid / bitumen / M. seal etc.) complete. <b>P-173, I-21 A (ii), C(ii), D(ii)</b> <b>SOR, PWD, P173, I - 21 A (ii), C(ii), D(ii)</b> i) UPVC Pipe 110 mm dia ii) UPVC Bend 87.5 degree 110 mm dia iii) UPVC Shoe 110 mm	3.000 2.000 1.000	Mtr. each each	291.00 162.00 128.00	873.00 324.00 128.00
26	M.S.or W.I. Ornamental grill of approved design joints continuously welded with M.S, W.I. Flats and bars of windows, railing etc. fitted and fixed with necessary screws and lugs in ground floor. Grill weighing 10 kg/sq m to 16 kg/m2 <b>SOR, PWD, P - 76, I - 10 (i)</b> <b>(2.70sqm @ 10.5kg per sqm = 28.35 kg)</b>	0.284	Qntl	8247.00	2342.15
27	Shallow water closet Indian pattern(I.P.W.C.) of approved make in white vitreous chinaware supplied ,fitted and fixed in position (excluding cost of concrete for fixing). 450 mm long <b>SOR, PWD, (Sanitary) P - 65, I - 1 (iii)</b>	1.000	each	1062.00	1062.00
28	Foot rest for water closet of size 275 mm X 125 mm with Artificial stone(4:2:1) with 6 mm stone chips and chequered including adding colour as necessary. <b>SOR, PWD, (Sanitary) P - 66, I - 9</b>	1.000	Pair	70.00	70.00
29	Supplying,fitting and fixing cast iron 'P' or 'S' trap conforming to I.S. 3989 / 1970 and 1729 / 1964 including lead caulked joints and painting two coats to the exposed surface. S Trap 100 mm <b>SOR, PWD, (Sanitary) P - 54, I - 14(B-iii)</b>	1.000	each	923.00	923.00
30	Supplying, fitting fixing CI Round Gratings 150mm dia <b>SOR, PWD, (Sanitary) P - 55, I - 18(ii)</b>	1.000	Each	100.00	100.00

Sl No.	Description of Works	Quantity	Unit	Rate (Rs.)	Amount (Rs.)
	Construction of 2 circular leach pit of inside diameter 1000 mm. & a depth of 1000 mm. With a layer of 250 mm. Thick brick work with cement mortar (6:1) & honeycombed brick wall (4:1) at every alternate layer upto a height of 925 mm. From bottom and then 125 mm. thick brick wall (4:1) for a height of 300 mm. and covered with 75m. RCC slab (4:2:1) with 8mm tor steel @ 150 mm. centre to centre both ways including plastering and neat cement punning on top of the slab and making hooking arrangment on slab for lifting of the slab if require as well as jointing the connection with the inspection pit (450 x 450) covered with 50mm thick RCC slab (4:2:1) with stone chips and necessary reinforcement and connected with 100 mm dia PVC pipe laid over rammed earth and then covered the pipe properly with powder earth including supplying fitting fixing fibre glass pan P-tap & polythene pipe as per requirement to connect with the inspection pit complete with all respect as per direction of EIC.(ANNEXURE-II)	1	Item	7544.00	7544.00
<b>TOTAL AMOUNT</b>			<b>Rs.</b>		<b>350000.36</b>
<b>Say</b>			<b>Rs.</b>		<b>350000.00</b>
<b>Add for Electrical Works (ANNEXURE-I)</b>			<b>Rs.</b>		<b>17858.00</b>
<b>TOTAL AMOUNT</b>			<b>Rs.</b>		<b>367858.00</b>
<b>(Rupees Three lakh Sixty seven thousand Eight hundred &amp; Fifty eight only)</b>					

*Doh*  
 Surasat, Engineer (Civil)  
 Nalhati Municipality  
 Nalhati, Birbhum

*Rajendra Prasad Singh*  
 Chairman  
 Nalhati Municipality

*[Signature]*  
 Chief Engineer  
 M E Directorate  
 Deptt. of Municipal Affairs  
 Govt. of West Bengal



**ESTIMATE FOR ELECTRICAL WORKS FOR ONE DWELLING UNIT UNDER PMAY**

**(ANNEXURE-I)**

Sl.No	Item of works	Unit	Rate	Quantity	Amount
1	Supplying & fitting polythene pipe complete with fittings as necessary. Under ceiling /beam/bound with 22SWG GI wire inclusive S & Drawing 1x18 SWG GI wire as fish wire inside the pipe & fittings and providing 55 mm dia disc of MS sheet (20SWG) having colour paint at one face first ended at the load point end of the polythene pipe with fish wire (synchronizing with roof/beam casting work of building construction) 19 mm dia 3 mm thick polythene pipe	RM	39.00	25.00	975.00
2	Powerckt wiring supplying and drawing 1 ; 1KV grade single core stranded FR PVC insulated & unseathed single core stranded Copper wire (Finolex make) 2 x 2.5 sqmm (PH & N) +1x1.5 sqmm (ECC) per laid polythene pipe and by the prelaid GI fish wire & making necessary connections as required.	RM	76.00	50.00	3800.00
3	Concealed Distribution wiring in in 2x1.5 sqmm single core standard *FR* insulated and unseathed cop per wire Finolex make & 1x1.5 sq mm single core stranded PVC insulated and unseathed cop per (Finolex make) wire used as ECC in 19 mm bore 3 mm thk. polythene pipe complete with all accessories embedded in wall smooth run to light / fan/call bell point with piano key type switchb (6 Amps) (Anchor make) fixed on sheet metal (16 SWG) Switch Board with bakelite/ perspex (wall matching colour) Top cover (3 mm thick) flushed in wall including mending all good damages to original finish Average per point 6.00 mt.	points	828.00	10.00	8280.00
4	Deistribution concealed wiring with 2x1.5 sq mm (PH & N) single core stranded FR PVC insulated & unseathed single core stranded 1.1 KV grade Copper Wire (finolex) & 1x1.5 sq mm (ECC) single core stranded (PH & N) 1.1 KV grade cu wire (finolex) & 1 x 1.5 sq mm single core stranded PVC insulated & unseathed cu wire (finolex) used as ECC in 19 mm bore, 3 mm thick polythene pipe complete with all accessories embedded in wall 250 volt 5 amp 3 pin plug point including S & F 250 Volt 5 amp 3 pin flush type plug socket & piano key type swich (Anchor make) on existing switch board as mentioned sl. no.3	points	76.00	2.00	152.00
5	Supplying & drawing 1.1 KV grade single core strtanded FR PVC insulated & unseathed single core stranded cu Wire 3x2.5 sq mm (finolex make) in the prelaid polythene pipe & by the prelaid GI fishwire & making necessary connection as required (CESC supply to consumer DP near to CESC & inside the room another DP near CESC & inside the room another DP of dwelling units)	RM	86.00	15.00	1290.00

SI.No.	Item of works	Unit	Rate	Quantity	Amount
6	Supplying Delivery & instalation on wall of 30/32 amp DP MCBof Havel's make with enclosed box along with all its necessary 1 connection complete.(Anchor)	nos	808.00	2	1616.00
7	Earthing in soft soil with 50 mm dia GI pipe (TATA make Medium ) 3.64 mm th. X 3.04 Mtr long and 1 x 4 SWG GI ( hot dip) wire (4 m long) 13 mmdia x 80 mm long GI bolts, double nuts, double washer including S & F 15 mm dia GI protection (1 mtr long) to be filled with bitumen partlyunder the ground level & partly above GL driven to an average depth of 3.65 m below the GL & restoring surface duly rammed.	each	1715.00	1	1715.00
8	Connecting the equipment to earth BUSbar inclusive S&F 10 SWG (Hot Dip) GI wire on wall /floor with a staples buried inside wall /floor as required & making connection to equipments with bolt, nut, washer, cable lugs etc. as required & mending good damages.	M	6.00	5	30.00
				TOTAL	17858.00
<b>Rupees Thirteen Thousand Eight Hundred Seventy Eight Only</b>					<b>17858.00</b>

*Daker*  
 Sub-Assst. Engineer (Civil)  
 Nalhati Municipality  
 Nalhati, Birbhum

*Rajendra Prasad Singh*  
 Chairman  
 Nalhati Municipality

**Cost Estimate for 2 Nos Leach Pit for single unit Dwelling Unit  
P.W.D Schedule of Rates effect from 1st July 2014**

**(ANNEXURE-II)**

Sl No	Description of Items	Quantity	Unit	Rate	Amount
1	Earth work in excavation of foundation trenches or drains in all sorts of soil (including mixed soil but excluding or stacking the spoils within a lead of 75 m. as directed. The item includes necessary trimming the sides of trenches leveling dressing and ramming the bottom boiling out water aqs required complete. Depth of exavation not existing 1500mm <b>P.No-1, I-2(a)</b>	2.500	%Cu.M	12047.00	301.18
2	Cement concrete with graded jhama Khoa ballast (30 mm size) excluding shuttering. In ground floor and foundation (a) 6:3:1 proportion.	0.050	Cu.M	5803.06	290.15
3	Brick work with 1st class bricks in cement mortar (6 :1). a) In foundation & Plinth <b>P.no-29, I-21(a)</b>	0.010	Cu.M	5719.00	57.19
4	125 mm. thick brick work with 1st class bricks in cement mortar (4 : 1) G.Floor	3.000	SqM	714.00	2,142.00
5	Controlled Cement concrete with well graded stone chips (20 - mm nominal size) excluding shuttering and reinforcement with complete design of concrete as per I : 456 and relevant special publications submission of job mix formula after preliminary mix design after testing of concrete cubes as per direction of Engineer-in charge Consumption of cement will not be less than 300 Kg of cement -with Super plasticiser per cubic meter of controlled concrete but actual consumption will be determined on- the basis of preliminary test and job mix formula. -I n ground floor and foundation. [Using concrete mixture] M 20 Grade <b>P.no-12, I-6(a)</b>	0.145	Cu.M	6871.54	996.37
6	Reinforcemnet for reinforced concrete work in all sorts of structures incl. Distribution bars, stirrups, binder etc. incl. supply of rods, initial straightening & removal of loose rust (if necessary), cutting to requisite length, hooking etc <b>P.no-27, I-15(a)(i)</b>	0.010	M.T	68508.00	685.08
7	Supplying, fitting and fixing UPVC down pipes A type and fittings conforming to IS 13592-1992 with necessary clamps nails including making holes in walls, etc. and cutting trenches in any soil, through masonry concrete structure etc. if necessary and mending good damages including jointing with jointing materials ( Spun yarn, valamoid / bitumen / M. seal etc.) complete.				
	i) UPVC Pipe 110 mm dia <b>P.no-173, I-</b>	4.000	Mtr	291.00	1,164.00
	ii) UPVC Bend 87.5 degree 110 mm dia <b>P.no-174, I-21(B)C(ii)</b>	2.000	Each	162.00	324.00

8	Jaffri brick work 125 mm. thick with 1st class bricks in cement mortar (4:1) including 12 mm. thick cement plaster (4:1) in all faces in ground floor	2.000	SqM	792.00	1,584.00
.P.no-32, I-35					
<b>Cost of 2 no leach pit</b>					<b>7,543.97</b>
<b>Total=</b>					<b>7,544.00</b>

*Sahn*  
 Sub-Asstt. Engineer  
 Nalhati Municipality  
 Nalhati, Birbhum

*RPS*  
 Rajendra Prasad Singh  
 Chairman  
 Nalhati Municipality

**ESTIMATE OF CEMENT CONCRETE ROAD UNDER PMAY  
(UNIT LENGTH AND WIDTH 2.5m)**

Sl.No.	Description of item	Quantity	Unit	Rate	Amount
1 Pg.-1,I-1	Surface Dressing of the ground in any kind of soil including removing vegetation inequalities not exceeding 15 cm depth and disposal of the rubbish within a lead upto 75 m as directed.	2.5	m <sup>2</sup>	11	27.5
2 pg.-1,I-2	Earth work in excavation of foundation trenches or drains, in all sorts of soil (including mixed soil but excluding laterite or sandstone) including removing, spreading or stacking the spoils within a lead of 75 m. as directed. The item includes necessary trimming the sides of trenches, levelling, dressing and ramming the bottom, bailing out water as required complete. (a) Depth of excavation not exceeding 1,500 mm.	0.312	%m <sup>3</sup>	12047	37.59
3 pg.-11,I-1	Single Brick Flat Soling of picked jhama bricks including ramming and dressing bed to proper level and filling joints with local sand.	2.5	m <sup>2</sup>	377	942.5
4 pg.-26,I-12(f)	Hire and labour charges for shuttering with centering and necessary staging upto 4 m using approved stout props and thick hard wood planks of approved thickness with required bracing for concrete slabs, beams and columns, lintels curved or straight including fitting, fixing and striking out after completion of works (upto roof of ground floor) (f) 25 mm to 30 mm shuttering without staging in foundation	0.2	m <sup>2</sup>	225	45
5 Pg.-11,I-5	Ordinary Cement concrete (mix 1:2:4) with graded stone chips (20 mm nominal size) excluding shuttering and reinforcement, if any, in ground floor as per relevant IS codes. a) Pakur Variety	0.25	m <sup>3</sup>	6111.98	1527.99
6 Pg.-1,I-3(a)	Earth work in filling in foundation trenches or plinth with good earth, in layers not exceeding 150 mm. including watering and ramming etc. layer by layer complete. (Payment to be made on the basis of measurement of finished quantity of work) (a) With earth obtained from excavation of foundation.	0.312	%m <sup>3</sup>	7831	24.43

**TOTAL= 2605.01**

*[Signature]*  
Sub-Engineer (Civil)  
Nalhati Municipality

*[Signature]*  
**Rajendra Prasad Singh**  
Chairman  
Nalhati Municipality

## Implementation Schedule HFA 2015-16

Sl. No.	Activity	1st Year Months											
		1	2	3	4	5	6	7	8	9	10	11	12
1	Invitation & Finalization of Tenders												
2	Housing Blocks												
2.1	Single storied DU including S & P, Elec.												
3	Road												
3.1	2.5 m wide circulation												
3.2	Road protection work												
4	Drain												
4.1	Sec: 300mm X 300mm												
4.2	Sec: 400mm X 400mm												
4.2	Sec: 450mm X 600mm												
5	Water Supply												
5.1	Water Pipeline: 100mm dia.												
6	Social Infrastructure												
6.1	Community Centre												
6.2	Tree plantation with tree guard												

  
 Rajendra Prasad Singh  
 Chairman  
 Nalhati Municipality

## FUND FLOW PATTERN

Rupees in lakhs

NAME_OF THE SCHEME	ESTIMATED COST	YEAR 2015-16				TOTAL
		GOI	GOWB	ULB	Beneficiaries	
PMAY project - , Nalhati Municipality	951.25	352.50	497.00	43.00	58.75	951.25

## PHASING OF FUND

Rupees in lakhs

YEAR 2015-16	RELEASE OF FUND				TOTAL
	GOI	GOWB	ULB	Beneficiaries	
1st Installment @ 40%	141.00	198.80	17.20	58.75	415.75
2nd Installment @ 40%	141.00	198.80	17.20	0.00	357.00
3rd Installment @ 20%	70.50	99.40	8.60	0.00	178.50
<b>TOTAL</b>	<b>352.50</b>	<b>497.00</b>	<b>43.00</b>	<b>58.75</b>	<b>951.25</b>

## REQUIREMENT OF FUND

Rupees in lakhs

SL. NO	NAME_OF THE SCHEME	YEAR 2015-16	TOTAL
1	PMAY project - , Nalhati Municipality	951.25	951.25
<b>Total</b>		<b>951.25</b>	<b>951.25</b>



**SLUM WISE DETAILS OF DU AND INFRASTRUCTURE COST OF 2015-16**

Slum No.	Name of Slum	Slum Code	Area Sqkm	Population	Dwelling Units (@ Rs. 3.67858 Lakh/ each)		Drainage (M) (Rs.2540.00/M) (Section - 400x400)		Pipe Line @ Rs.1066.00 /M		Bituminous Roads (@ Rs. 612.00/Sq.M)		Concrete Roads (@ Rs. 2606.00/Sq.M)		Total cost of Infrastructure @ 10% of D.U. cost Rs. in Lac	Grand Total (Rs. in lakh)
					Qty.	Amt. (in Lakh)	Qty.	Amt. (in Lakh)	Qty.	Amt. (in Lakh)	Qty.	Amt. (in Lakh)	Qty.	Amt. (in Lakh)		
1	GOPALPUR KHASH PARA	001	0.07	453	20	73.57	96	2.44					128	3.33440	5.77	79.34
2	DOME PARA	006	0.11	89	5	18.39	96	2.44						0.00000	2.44	20.83
3	NALHATI KHASH PARA	007	0.130	204	6	22.07		0.00					128	3.33440	3.33	25.41
4	KHALASI PARA	009	0.12	552	13	47.82	96	2.44					128	3.33440	5.77	53.59
5	BAURI PARA	012	0.08	120	12	44.14		0.00					128	3.33440	3.33	47.48
6	MONOSATALA PARA	013	0.07	180	4	14.71	96	2.44						0.00000	2.44	17.15
7	MAL PARA	018	0.12	518	16	58.86	96	2.44					128	3.33440	5.77	64.63
8	DAKSHIN DIGHIR PARA	023	0.08	358	16	58.86	96	2.44					128	3.33440	5.77	64.63
9	SAHU PARA	027	0.25	460	15	55.18	96	2.44					128	3.33440	5.77	60.95
10	DACKBANGLA PARA	031	0.21	349	16	58.86	96	2.44					128	3.33440	5.77	64.63
11	KAYAL PARA	034	0.11	366	8	29.43		0.00						0.00000	0.00	29.43
12	BORAL PUKUR PAR	035	0.08	179	3	11.04	96	2.44						0.00000	2.44	13.47
13	KOLAGORA PARA	037	0.07	65	2	7.36		0.00					128	3.33440	3.33	10.69
14	MATH PARA BDO OFFICE	038	0.05	254	10	36.79	96	2.44						0.00000	2.44	39.22
15	LET PARA	040	0.1	360	6	22.07		0.00					128	3.33440	3.33	25.41
16	MOLLA PARA	044	0.17	345	19	69.89	96	2.44					128	3.33440	5.77	75.67
17	PAHARI JHARNA PARA	048	0.23	584	15	55.18	96	2.44					128	3.33440	5.77	60.95
18	KARIMPURPURBA	052	0.18	916	16	58.86	96	2.44					128	3.33440	5.77	64.63
19	MAHALDER PARA	055	0.1	241	17	62.54		0.00					128	3.33440	3.33	65.87
20	SAMSAGAR PAR	059	0.12	158	3	11.04	104	2.63						0.00000	2.63	13.66
21	SURA PAHARI	064	0.25	192	13	47.82	96	2.44					128	3.33440	5.77	53.59
	<b>Total</b>		<b>2.70</b>	<b>6943</b>	<b>235</b>	<b>864.47</b>	<b>1448</b>	<b>36.767</b>	<b>0</b>				<b>1920</b>	<b>50.01600</b>	<b>86.78</b>	<b>951.26</b>













NALHATI MUNICIPALITY

PMAY (HFA- 2022)

BENEFICIARY LIST OF NALHATI MUNICIPALITY OF WARD NO-41

KHAS PARA SLUM CODE-004

Sl. No.	Name of Beneficiary	Father's Name / Husband's Name	Holding No.	Category							Gender	UID NO.	Photo	
				SC	ST	OBC	Minority	PH	EWS	General				
1	MAMTA BIBI	BAKKAR SK	320								Y	F	966517629375	
2	RUPSHUN BIBI	NURALAM SK	306								Y	F	378958163442	
3	NURMAHAMMAD SK	NOYEB SK	346								Y	M	410364879260	
4	BABLU SARKAR	DIGPODA SARKAR	326	Y								M	643619115300	
5	ABDUL GAFFAR SK	SAMIR SK	79								Y	M	550667351524	
6	MASEM SK	KASEM SK	306/B								Y	M	824553010939	
7	HASIBUL MOLLA	ASDUS SALAM	78								Y	M	617471737665	
8	KASI SARKAR	MUKTI SARKAR	315/A	Y								M	942791712996	

*(Handwritten signature)*

*(Faint background text)*











**NALHATI MUNICIPALITY**

**PMAY (HFA- 2022)**

**BENEFICIARY LIST OF NALHATI MUNICIPALITY OF WARD NO:-02**

**KHASHI PARA (SLUM CODE- 007)**

Sl. No.	Name of Beneficiary	Father's Name / Husband's Name	Holding No.	Category						Gender	UID NO.	Photo	
				SC	ST	OBC	Minority	PH	EWS				General
1	BABU MONDAL	Lt.RAGHU MONDAL		Y							M	WB/42/293/198716	
2	SAKHI KARMAKAR	KUMARISH INCHANDRA KARMAKAR				Y					M	581739830173	
3	BINOY SALUI	Lt.BHUDEB SALUI	232/H							Y	M	948437805187	
4	SABITA MAL	Lt.BIMAL MAL		Y							F	828291324334	
5	PRABHATI MAL	Lt.JIBAN MAL		Y							F	693189668319	
6	RAMSAKAL SAHANI	Lt.RAMNARAYAN SAHANI									M	478615826688	








Rajendra Prasad Singh  
Chairman  
Nalhati Municipality

NALHATI MUNICIPALITY

PMAY (HFA- 2022)

BENEFICIARY LIST OF NALHATI MUNICIPALITY OF WARD NO.-02

DOME PARA (SLUM CODE- 006)

Sl. No.	Name of Beneficiary	Father's Name / Husband's Name	Holding No.	Category						Gender	UID NO.	Photo	
				SC	ST	OBC	Minority	PH	EWS				General
1	JAMILA BIBI	AKTAR HOSSAIN					Y				F	789680476983	
2	REHENA BIBI	LT.KAMRUDDIN SK					Y				F	827895188321	
3	ASMA BIBI	LT.MD PIRU					Y				F	1058/19741/11208	
4	BIKASH MAL	LT.SAMADISH MAL									M	451491594039	
5	MENOKA MEHERA	LT.PRASANTA MEHERA									F	517372044695	











Indendra Prasad Singh  
 Clerk  
 Nalhati Municipality

NALHATI MUNICIPALITY

PMAY (HFA- 2022)

BENEFICIARY LIST OF NALHATI MUNICIPALITY OF WARD NO:-03

KHALASI PARA(SLUM CODE- 009)

Sl. No.	Name of Beneficiary	Father's Name / Husband's Name	Holding No.	Category							Gender	UID NO.	Photo
				SC	ST	OBC	Minority	PH	EWS	General			
1	SAZU SEKH	AJIT SEKH					Y				M	235819990578	
2	KARTICK ROY	DHIREN ROY								Y	M	489767799781	
3	JITAN BAURI	KALACHAND BAURI	157	Y							M	457596043208	
4	ANJALI BISWAS	Lt.DILIP BISWAS								Y	F	497875233751	
5	HAMID SEKH	JAMSED SEKH					Y				M	355125292864	
6	TAPAN BAURI	KALACHAND BAURI	157	Y							M	554071215115	
7	RAJU SEKH	AJIT SEKH	221				Y				M	424383751367	
8	MAINUL HAQUE	OSMAN SEKH					Y				M	344106841661	

*(Handwritten Signature)*













NALHATI MUNICIPALITY

PMAY (HFA- 2022)

BENEFICIARY LIST OF NALHATI MUNICIPALITY OF WARD NO:-04

BAURI PARA (SLUM CODE- 012)

Sl. No.	Name of Beneficiary	Father's Name / Husband's Name	Holding No.	Category							Gender	UID NO.	Photo
				SC	ST	OBC	Minority	PH	EWS	General			
1	MAGHIYA DAS	BHIM DAS	407	Y							F	409230924190	
2	BOBI ROY	SHRIKANTA ROY	15	Y							F	305984090367	
3	MOHAN BAURI	ROTAN BAURI	16	Y							M	WB/42/293/174597	
4	MANIK BAURI	NIRMAL BAURI	17	Y							M	WB/42/293/174641	
5	MANIK SIL	ROTIN SIL	12	Y							M	682414384676	
6	RANJIT SIL	MOHADEB SIL	14	Y							M	284634691902	
7	PROTIMA ROY	SANIK ROY	17	Y							F	4599831822814	
8	SAMMANI BAURI	SHIBNATH BAURI	17	Y							F	904173563708	

*Rejendra Prasad Singh*  
 Chairman  
 Nalhati Municipality







NALHATI MUNICIPALITY

PMAY (HFA- 2022)

BENEFICIARY LIST OF NALHATI MUNICIPALITY OF WARD NO:-04

MONSATA LA PARA (SLUM CODE- 013)

Sl. No.	Name of Beneficiary	Father's Name / Husband's Name	Holding No.	Category						Gender	UID NO.	Photo	
				SC	ST	OBC	Minority	PH	EWS				General
1	NILIMA DAS	SONTOSH DAS		Y							F	966937946894	
2	KALA HARIJAN	JAGDISH HARIJAN		Y							F	655867058529	
3	LAXMI HALDAR	SANATAN HALDAR		Y							F	356009981097	
4	ANIMA DAS	SANTOSH DAS		Y							F	840545908104	









*(Handwritten signature)*  
 Rajendra Prasad Singh  
 Chairman, Nalhati Municipality

**NALHATI MUNICIPALITY**

**PMAY (HFA- 2022)**

**BENEFICIARY LIST OF NALHATI MUNICIPALITY OF WARD NO:-05**

**MALPARA (SLUM CODE- 018)**

Sl. No.	Name of Beneficiary	Father's Name / Husband's Name	Holding No.	Category							Gender	UID NO.	Photo	
				SC	ST	OBC	Minority	PH	EWS	General				
1	DROPADI THAKUR	DEBCHANDRA THAKUR	502			Y						F	980235636725	
2	DURGADEVI CHOUDHARY	LT. SIBNATH CHOUDHARY	145							Y		F	725761273173	
3	LAKSHMI MAL	LT. VARAT MAL	127	Y								F	779244556756	
4	BUNU MAL	LT. SWAPAN MAL	474	Y								F	464824943816	
5	SANIMA MAL	DILIP MAL	156	Y								F	619942044243	
6	TARUN MAL	LT. DUKORI MAL	143	Y								M	325687427043	
7	ANUPAMA MONDAL	LT. SUDHAKAR MONDAL		Y								F	952499879332	
8	FULTUSI MAL	SRIPATI MAL	155	Y								F	343180390388	

*(Signature)*

Rajendra Prasad Singh  
Chairman  
Nalhati Municipality











NALHATI MUNICIPALITY

PMAY (HFA- 2022)

BENEFICIARY LIST OF NALHATI MUNICIPALITY OF WARD NO:-06

DAKSHIN DIGHIR PAR (SLUM CODE- 023)

Sl. No.	Name of Beneficiary	Father's Name / Husband's Name	Holding No.	Category						Gender	UID NO.	Photo	
				SC	ST	OBC	Minority	PH	EWS				General
1	NAKUL SEKH	MUKUL SK	233/N/02				Y				M	270723750041	
2	KAMRUDDIN SK	SHUKUR SK					Y				M	925874183703	
3	MOBINA BIBI	HASNAT JAMAN					Y				F	429070510505	
4	RUMELA BIBI	ROFIUDDIN					Y				F	645712868038	
5	RINA BIBI	AKTARUL SK					Y				F	545450652697	
6	ALLAUDDIN SK	GOLZER SK	149/1/R3				Y				M	997726672304	
7	NURHASINA BIBI	SAIFARDEWEN	233/H/02R3				Y				F	329097705300	
8	MARAZ SK	PELHA SK					Y				M	789539374335	

*Asish Prasad Singh*  
Chief Executive  
Nalhati Municipality











NALHATI MUNICIPALITY

PMAY (HFA- 2022)

BENEFICIARY LIST OF NALHATI MUNICIPALITY OF WARD NO:-07

SAHU PARA (SLUM CODE- 27)

Sl. No.	Name of Beneficiary	Father's Name / Husband's Name	Holding No.	Category							Gender	UID NO.	Photo
				SC	ST	OBC	Minority	PH	EWS	General			
1	BHOLANATH LET	LATE SITANATH LET	167	Y							M	749525420132	
2	RAMKUMAR GUPTA	MATILAL GUPTA	170							Y	M	455897474610	
3	CHHOTTU MAL	ABANI MAL	168	Y							M	609112803146	
4	TINKU MAL	KARTIK MAL	169	Y							M	955403415751	
5	TAPAN SAHU	SHANKAR SAHU	131			Y					M	594506733642	
6	AFJAL SEKH	MUKSED SEKH	141				Y				M	714571473036	
7	ABUTAHAR SEKH	ERFAN SEKH	162				Y				M	486259389046	
8	SUJATA LET	LT. LALU LET	167	Y							F	450427978084	

*Motilal Sahu*  
Chairman  
Nalhati Municipality













NALHATI MUNICIPALITY

PMAY (HFA- 2022)

BENEFICIARY LIST OF NALHATI MUNICIPALITY OF WARD NO:-08

DAKBANGLA PARA SLUM (SLUM CODE-31)

Sl. No.	Name of Beneficiary	Father's Name / Husband's Name	Holding No.	Category							Gender	UID NO.	Photo	
				SC	ST	OBC	Minority	PH	EWS	General				
1	BIBEK KARMAKAR	Lt.BIJOY KARMAKAR				Y						M	501690494659	
2	GAYETRI CHAKRABORTY	Lt.TARABRAM BHATTACHARYA									Y	F	770864469447	
3	PIJUS KANTI SINGHA	Lt.PRAVAT SINGHA	77R								Y	M	913768899139	
4	KRISHNA GOPAL SAMADAR	LALI SAMADAR									Y	M	JDW1377118	
5	SIBANI FULMALI	DILIP FULMALI									Y	F	565518513494	
6	ASOKE FULMALI	KARUNA FULMALI									Y	M	697051139794	
7	RAJEDA BIBI	ISAHQAQ SK	129									F	262469091534	
8	BRAJESHIAN NANDI	ANANDA NANDI										M	468474149624	

*Rejendra Prasad Singh*  
Chairman  
Nalhati Municipality











NALHATI MUNICIPALITY

PMAY (HFA- 2022)

BENEFICIARY LIST OF NALHATI MUNICIPALITY OF WARD NO:-09

KAYAL PARA (SLUM CODE- 034)

Sl. No.	Name of Beneficiary	Father's Name / Husband's Name	Holding No.	Category							Gender	UID NO.	Photo	
				SC	ST	OBC	Minority	PH	EWS	General				
1	SUJAY FULMALI	MANIK FULMALI		Y								M	JDW2401107	
2	SHYAMAL LET	HARADRA LET		Y								M	275398862427	
3	BASUDEB LET	PINTU LET		Y								M	296744976340	
4	PINTU LET	CHHOBI LET		Y								M	750744549129	
5	MANAJIT RAJAK	SHANKAR RAJAK	264	Y								M	691807517470	
6	ZHARU DHIBAR	LT. BUJAL DHIBAR				Y						F	627002533059	
7	BASER BIBI		263					Y				M	767072003119	
8	ASGAR SEKH	SAMSHER SK										M	328458875664	

*Handwritten signature*




Kejendra Prasad Singh  
Chairman  
Nalhati Municipality

NALHATI MUNICIPALITY

PMAY (HFA- 2022)

BENEFICIARY LIST OF HALISAHAR MUNICIPALITY OF WARD NO:-09

BARLA PUKUR (SLUM CODE-035)

Sl. No.	Name of Beneficiary	Father's Name / Husband's Name	Holding No.	Category						Gender	UID NO.	Photo	
				SC	ST	OBC	Minority	PH	EWS				General
1	MD. SAMSUDDIN	KHANJA MAINUDDIN					Y				M	JDW2502755	
2	MD NAIMUDDIN HOSEN	KHANJA MAINUDDIN					Y				M	JDW2507341	
3	TULABATI MONDAL	LT. ANNADA PRASAD MONDAL		Y							F	JDW1378363	

*(Handwritten signature)*





*(Faint text, possibly a stamp or official name)*

NALHATI MUNICIPALITY

PMAY (HEA- 2022)

BENEFICIARY LIST OF NALHATI MUNICIPALITY OF WARD NO:-09

KOLAGORA (SLUM CODE- 037)

Sl. No.	Name of Beneficiary	Father's Name / Husband's Name	Holding No.	Category						Gender	UID NO.	Photo		
				SC	ST	OBC	Minority	PH	EWS				General	
1	SUMIT MONDAL	GOUR MONDAL	269			Y					M		862811624374	
2	BHUTAN MONDAL	NAITAI MONDAL	263			Y					M		939690727647	

*(Handwritten signature)*









Rajendra Prasad Singh  
 Clerk  
 Nalhati Municipality

NALHATIMUNICIPALITY

PMAY (HFA- 2022)

BENEFICIARY LIST OF NALHATIMUNICIPALITY OF WARD NO:-10

MATHI PARA BDO OFFICE (SLUM CODE 038)

Sl. No.	Name of Beneficiary	Father's Name / Husband's Name	Holding No.	Category							Gender	UID NO.	Photo	
				SC	ST	OBC	Minority	PH	EWS	General				
1	BAPI FULMALI	MONTU FULMALI	298	Y								M	666333682247	
2	BHAGYADHAR LET	ABHIMANNU LET		Y								M	528578235001	
3	AKAL LET	MANMATHA LET		Y								M	988627658503	
4	KHOKAN DAS	BIJOY KUMAR		Y								M	795667183934	
5	JUMMA BIBI	SAFUR SK					Y					F	361331525529	
6	JAHIRUDDIN SK	SABER ALI					Y					M	297019408115	
7	TERESA SOREN	SHISHU MURMU			Y							F	4991116236567	
8	JOYDEB DAS	JITEN DAS	140/C	Y								M	409367136443	

*(Signature)*

Sajendra Prasad Singh  
Chairman











NALHATI MUNICIPALITY

PMAY (HFA- 2022)

BENEFICIARY LIST OF NALHATI MUNICIPALITY OF WARD NO:-11

LET PARA(SLUM CODE- 040)

Sl. No.	Name of Beneficiary	Father's Name / Husband's Name	Holding No.	Category							Gender	UID NO.	Photo
				SC	ST	OBC	Minority	PH	EWS	General			
1	NIMAI MAL	PATAL MAL	66	Y							M	764389039694	
2	ASHOKE LET	NARUGOPAL LET		Y							M	731983844097	
3	CHANCHAL MAL	SUKHDEB MAL	69	Y							M	749670278615	
4	SURESH LET	RENU LET		Y							M	419111442640	
5	MADAN LET	RAGUNATH LET		Y							M	545404845828	
6	GAJURAM LET	ASHVTOSH LET		Y							M	417172241716	











Prasanna Prasad Singh  
Chairman  
Nalhati Municipality

NALHATI MUNICIPALITY

PMAY (HFA- 2022)




BENEFICIARY LIST OF NALHATI MUNICIPALITY OF WARD NO.-12

MOLLAIPARA (SLUM CODE-044)

Sl. No.	Name of Beneficiary	Father's Name / Husband's Name	Holding No.	Category							Gender	UID NO.	Photo
				SC	ST	OBC	Minority	PH	EWS	General			
1	AJMIRA BIBI	LT. AMAULLA					Y				F	978939153039	
2	SALAMAT SK	LT. ARJED SK	175				Y				M	468865286867	
3	AKBAR SK	MD.BARKOTULLA					Y				M	975487702777	
4	HAFIJUL MOLLA	LT. JALIL SK	178				Y				M	814181163471	
5	SABBIR SK	GOLAM SK	158/1				Y				M	371326176117	
6	SIDDIK SK	LT. SAMAD SK	152				Y				M	578406435291	
7	SUNNOT BIBI	LT. HANDU SHAH	154				Y				F	841406446881	
8	MOHASINA BEGUM	SOFIKUL ISLAM					Y				F	625286276997	

*Rajendra Prasad Singh*  
Chairman

Nalhati Municipality

9	JENEFA BIBI	SOFIOL SK	153																		886953527927	F
10	AISA BIBI	LT. BADRADDJOJA	156																		921417648985	F
11	MANOWAR SK	LT. SATTAR SK																			784322307847	M
12	SAIRA BANU	MD SAIDUL ISLAM	175/A																		234394459167	F
13	FAJRETUN BIBI	IDRIS	155																		WB/42/293/16 8384	F
14	ANGURA BIBI	LT. RAJAK SHA	160																		306377573074	F
15	RUPSUN BIBI	LT. IBRAHIM SEKH	385																		508273674528	F
16	SK NAZRUL ISLAM	NUR MAHEMMED	145																		890104949213	M
17	MD. JAHED ALI	ARJED SK	176																		802005744842	M
18	TASIBA BIBI	DULA SHAH																			651734094543	F
19	MAWLA MOLLA	NAOSOR MOLLA																			534660384714	M

Rajendra Prasad Singh  
Chairman  
Naihati Municipality









Rajendra Prasad Singh  
Chairman  
Naihati Municipality

NALHATI MUNICIPALITY

PMAY (HFA- 2022)

BENEFICIARY LIST OF NALHATI MUNICIPALITY OF WARD NO:-13

PAHARI JHARNA PARA (SLUM CODE- 048)

Sl. No.	Name of Beneficiary	Father's Name / Husband's Name	Holding No.	Category							Gender	UID NO.	Photo
				SC	ST	OBC	Minority	PH	EWS	General			
1	NEKBAR ALI	ALAM SK	164				Y				M	330366759226	
2	MD. GIYASUDDIN	MOHIUDDIN	181				Y				M	227380589575	
3	DUAJ AK	LT. ENTAJ SK	123				Y				M	276186731133	
4	SAIDUL ISLAM	ABUL BASAR	175				Y				M	105819702125	
5	SAKIR SK	LT. MUSAD SK	155				Y				M	740204700055	
6	KADAM RASUL	JAMAL SK	381				Y				M	517824883222	
7	SAIFUDDIN SK	LT. SAID SK	527				Y				M	932654667939	
8	NASIR SK	LT. SAFUR SK					Y				M	876810044026	

*Raj Prasad Singh*  
Chairman  
Nalhati Municipality











NALHATI MUNICIPALITY

PMAY (HEA- 2022)

BENEFICIARY LIST OF NALHATI MUNICIPALITY OF WARD NO:-14

KARIMPUR PURBA (SLUM CODE- 052)

Sl. No.	Name of Beneficiary	Father's Name / Husband's Name	Holding No.	Category							Gender	UID NO.	Photo
				SC	ST	OBC	Minority	PH	EWS	General			
1	MD SAFION	LT.GOLAM MUSTAFA	75				Y				M	744800845340	
2	AMIRUL ISLAM	NAJIMUDDIN					Y				M	JDW1386911	
3	RASHANA BIBI	BADRUJJOHA SK	144/R-3				Y				F	313593097476	
4	AKTAR ALI	FAYEJ ALI	113/2				Y				M	484377171293	
5	AYUB SEKH	KENJU SEKH	96				Y				M	685339904449	
6	MALNARAYAN CHANDRA	LT.RAMAPADA MAL	431	Y							M	WB/42/293/21 0627	
7	RATON SEKH	RANGINA BIBI					Y				M	852325912908	
8	SAKHINA BIBI	LT. AMIN SEKH					Y				F	556856983516	

*(Handwritten signature)*

Refined by: *(Handwritten name)*  
 Charman  
 Nalhati Municipality











NALHATI MUNICIPALITY

PMAY (HFA- 2022)

BENEFICIARY LIST OF NALHATI MUNICIPALITY OF WARD NO:-15

MAHALDAR PARA (SLUM CODE- 055)

Sl. No.	Name of Beneficiary	Father's Name / Husband's Name	Holding No.	Category						Gender	UID NO.	Photo	
				SC	ST	OBC	Minority	PH	EWS				General
1	HIREN MAHALDAR	Lt.MOHINI MAHALDAR		Y							M	865244603859	
2	SANDHYA MAHALDAR	Lt.BIRU MAHALDAR		Y							F	397398127828	
3	PRIMA MAHALDAR	NARAYAN MAHALDAR	181	Y							F	293305217356	
4	MIHIR MAHALDAR	LT.GAJU MAHALDAR	237	Y							M	202047819524	
5	MANGAL MAHALDAR	LT.SHANTI MAHALDAR	245	Y							M	545376322921	
6	MANIK MAHALDAR	LT BINAY MAHALDAR	230	Y							M	561305074894	
7	SISIR MAHALDAR	LT.NARAYAN MAHALDAR	213	Y							M	599262475540	
8	SAJAL MAHALDAR	RABI MAHALDAR	227	Y							M	433633926120	

*Rajendra Prasad Singh*  
Chairman  
Nalhati Municipality








NALHATI MUNICIPALITY

PMAY (HFA- 2022)

BENEFICIARY LIST OF NALHATI MUNICIPALITY OF WARD NO:-15

SHYAM SAGAR (SLUM CODE- 059)

Sl. No.	Name of Beneficiary	Father's Name / Husband's Name	Holding No.	Category							Gender	UID NO.	Photo	
				SC	ST	OBC	Minority	PH	EWS	General				
1	RATHIN SARKAR	TONIK SARKAR	157/RB	Y								M	331996524907	
2	BUDDHADEB LET	HARIDAS DAS	147	Y								M	296568264517	
3	ANANTA DAS	Lt.SHAMBHU DAS	184	Y								M	614829698814	











Refendit: Anand Singh  
Chairman  
Nalhati Municipality

NALHATI MUNICIPALITY

PMAY (HFA- 2022)

BENEFICIARY LIST OF NALHATI MUNICIPALITY OF WARD NO:-16

SIURA PAHARI (SLUM CODE- 64)

Sl. No.	Name of Beneficiary	Father's Name / Husband's Name	Holding No.	Category							Gender	UID NO.	Photo
				SC	ST	OBC	Minority	PH	EWS	General			
1	AFUN HOSSAIN	NUHU SEKH	29				Y				M	664662016322	
2	HASAN SEKH	DILDER HOSSAIN	395				Y				M	857121272476	
3	MD. BADRIDDOZA	LT. MD. YASIN					Y				M	552901703180	
4	JAHIRUDDIN SK	MABIOT ALI	392				Y				M	284817150547	
5	BASINTI LET	RAMKRISHNA LET	8	Y							F	892054164193	
6	BABUL	LT. NEHAL SK	6R3				Y				M	762382743687	
7	JAMIR SK	LT.NEHAL SK	5				Y				M	396228079156	
8	AKBAR ALI	ABDUL KADIR	37				Y				M	308938075150	

*Rajendra Prasad Singh*  
Chairman  
Nalhati Municipality



## Abbreviations

A&OE	Administrative and Other Expenses	LIG	Low Income Group
AHP	Affordable Housing in Partnership	MD	Mission Directorate
AIP	Annual Implementation Plan	MoA	Memorandum of Agreement
BMTPC	Building Materials & Technology Promotion Council	MoHUPA	Ministry of Housing and Urban Poverty Alleviation
CDP	City Development Plan	MoU	Memorandum of Understanding
CLS	Credit linked subsidy	NA	Non Agricultural
CNA	Central Nodal Agencies	NBC	National Building Code
CPHEEO	Central Public Health and Environmental Engineering Organisation	NHB	National Housing Bank
CSMC	Central Sanctioning and Monitoring Committee	NOC	No Objection Certificate
DIPP	Department of Industrial Policy and Promotion	NPV	Net Present Value
DPR	Detailed Project Report	PLI	Primary Lending Institution
EMI	Equated Monthly Installment	RWA	Residents' Welfare Association
EWS	Economically Weaker Section	SECC	Socio Economic and Caste Census
FAR	Floor Area Ratio	HFAPoA	Slum Free City Plan of Action

  
 Rajendra Prasad Singh  
 Chairman  
 Nalhati Municipality