

CONTENTS

1. **Introductory Note by Chairman.**
2. **Introduction of HFA(U).**
3. **Map of West Bengal.**
4. **Existing Slum Area within Mal Municipality.**
5. **Preface.**
6. **Table of Content.**
7. **Annexure-7C.**
8. **Executive Summary.**
9. **Infrastructure Details Tables.**
10. **DU's & ID Details.**
11. **Work & Cost Summary.**
12. **Estimates.**
13. **Drawings.**
14. **List of Slums.**
15. **House type of Slums & Non-Slums.**
16. **Beneficiary List.**
17. **Municipal Slum Map.**
18. **Municipal Non-Slum Map.**

PMAY, HFA (U)-2022 for Mal Municipality for 2018-19

Introductory Note by Chairman:

It is a matter of immense pleasure to state that Mal Municipality has completed the preparation of the Housing for All by 2022- Plan of Action within the schedule time limit. The process of preparation of this Housing for All by 2022- Plan of Action following the bottom-up approach with the participation of all the citizens from the grass roots level including the e representatives of the Mal Municipality.



Prior to preparation of Housing for All by 2022- Plan of Action, an intensive survey as per guideline of the SUDA was conducted in all the Slum and Non Slum areas under this Municipality. Considering the outcome of the survey result the Semi Pucca, Kutcha and the Houseless families were considered for inclusion in the Housing for All by 2022- Plan of Action of the Mal Municipality. We have taken great efforts to mobilize the stakeholders so that the views of the stakeholders are reflected in our Plan of Action. Smooth implementation of the Housing for All by 2022 – Plan of action is one of the important challenge to us i.e. the challenge for providing all basic services to all poor people and ensuring equitable socio-economic development of the poor people of Mal.

However we believe that we are moving in the right direction with the support of Government of West Bengal and also the Ministry of Housing and Urban Poverty Alleviation, Government of India and hope that we will be able to achieve the desired objectives.

It's an honor and privilege to present before the people of Mal, Housing for All Plan of Action, which offers to provide development of all slums and ensure that new slums do not come up and thereby developing Mal into a vibrant economy. Learning from the past we look forward towards achieving long term benefits, perspectives and convergences rather than short term goals. The Housing for All Plan of Action has been prepared and we look forward for a great future.

Swapan Saha
(Swapan Saha)
Chairman
Mal Municipality
Mal Municipality

Abbreviations:

A&OE	Administrative and Other Expenses	LIG	Low Income Group
AHP	Affordable Housing in Partnership	MD	Mission Directorate
AIP	Annual Implementation Plan	MoA	Memorandum of Agreement
BMTPC	Building Materials & Technology Promotion Council	MoHUPA	Ministry of Housing and Urban Poverty Alleviation
CDP	City Development Plan	MoU	Memorandum of Understanding
CLS	Credit linked subsidy	NA	Non Agricultural
CNA	Central Nodal Agencies	NBC	National Building Code
CPHEEO	Central Public Health and Environmental Engineering Organisation	NHB	National Housing Bank
CSMC	Central Sanctioning and Monitoring Committee	NOC	No Objection Certificate
DIPP	Department of Industrial Policy and Promotion	NPV	Net Present Value
DPR	Detailed Project Report	PLI	Primary Lending Institution
EMI	Equated Monthly Installment	RWA	Residents' Welfare Association
EWS	Economically Weaker Section	SECC	Socio Economic and Caste Census
FAR	Floor Area Ratio	HFAPoA	Slum Free City Plan of Action

FSI	Floor Space Index	SLAC	State Level Appraisal Committee
HFA	Housing for All	SLNA	State Level Nodal Agency
HFAPoA	Housing for All Plan of Action	SLSMC	State Level Sanction and Monitoring Committee
IEC	Information Education & Communication	TDR	Transfer of Development Rights
IFD	Integrated Finance Division	TPQMA	Third Party Quality Monitoring Agency
IIT	Indian Institute of Technology	ULB	Urban Local Boday
IS	Indian Standard	UT	Union Territory

1.3. City Profile and Overview

History:

Mal is a nice and prospective town in Jalpaiguri district. The town located about 64 KM. from Jalpaiguri Sadar and 54 KM. away from Siliguri.

The town was a recognized as a municipal town in the year 1989 and became a Sub divisional town in the year 2000. Mal Municipality considering 15 nos. of wards & the total area is 3.203 sq km. It is real, that the town has no historical reorganization but the town has also a long processing heritage. The town surrounded by 34 numbers of teagarden and two gram panchayet. It has come under limelight in last phase of 19th century when tea industries were introduced in this area.

The town has a historical background, which is very interesting and attractive. From the 1st. decade of 19th century the British were finding a way towards China through Bhutan. Actually fact was, the British were interested to make a trade relation with China for tea and other commodities. They were fortunate enough that , they got an invitation from Cooch-Bihar King to rule down the Bhutan. As a result of that, the British Army came into this area and found five routes to fight against Bhutan. These five routes known as five Doors. Later on this place is known as Dooars. Dooars where Mal bazaar is located the place once was under kind control of Cooch- Bihar state (most probably upto second half on 18th century) then the place came under control of Bhutan. After the 3rd battle of Endo-Bhutan the British had occupied Dooars from the Bhutan. When this was came under the control of British rule then British planters were interested for plantation of tea. In the year 1957, (Oct-Steel) a British Plantation Company founded Gajal Doba Tea garden. There after within the next few years about 20 tea gardens established.

The British were brought the tribal people from Ranchi and Santal Parganas for tea plantation as a labour. This event was a Misery but also heritage of Dooars. Actually fact is here, when British Army came into Dooars to fight against

Bhutan they found a high land just beside a small hully river which was a trading place of Bhutanise. There was few artificial mad high land where Bhutanise were keeping their goods. The place were 26 KM. far form a Bhutan Fort (Dalim Fort, Now located near Ambiok T.G.) and adjoining same located village. The place was a barred area except some people's residence

Regional Setup

At a distance of 55 km from Siliguri and 65 km from Jalpaiguri, Malbazar is one of the most important towns in Dooars. The town is strategically located on the NH31 providing close access to major tourist attractions around. The geographical location of the municipality is 103°23'N 88° 6'E

The town's station New Mal is also connected by the newly converted broad gauge Siliguri-Alipurduar train line. This is one of the most beautiful train journeys in India passing through the lush green forests of North Bengal and the foothills of Bhutan.

Topography and Climate:-

The municipal area is a plain land. Soil is clay humus. The municipality is having annual rainfall of 3736mm/annum and the temperature varies from 35°C (max) and 7°C(min)

Transportation:-

The Local train station, New Mal Jn., is connected by the newly converted broad gauge Siliguri-Alipurduar train line. The train line leads from the forests of North Bengal to the foothills in the country of Bhutan. This train line is also connected to the major cities of India like Delhi, Kolkata, Ranchi, Gwahati and Patna. There is frequent bus services provided by the North Bengal State Transport Corporation to all the main towns and district town of this area. Buses are also available for Kolkata from this place.

Education facilities of Mal :-

There are five schools with 10+2 facility -Caesar School (CBSE, English), Mal Adarsha Vidya Bhaban, Subhasini Balika Vidyalay,Barhho Lems Hindi High School (B.L School) ,Pushpika Girls High School(HS) & Ananda Bidyapith High School (up to class 10)

The higher education system in the town is little but resourceful. Students of these schools play stellar roles in every aspect. Also there is a college called Mal Parimal Mitra Smriti Mahavidyalay.

TOTAL LIST OF SLUM OF MAL MUNICIPALITY FOR 2015-2022

Sl.No.	Slum Code No.	Name of the Slum	Location/Address	Ward No.	Area of Slum (In sqkm.)
1	20001	ADARSHA COLONY (1)	ADARSHA COLONY	1	0.006
2	20002	ADARSHA COLONY (2)	ADARSHA COLONY	1	0.006
3	20003	TATI PARA	TATI PARA	1	0.013
4	20004	MAHAKAL PARA (1)	MAHAKAL PARA	2	0.013
5	20005	MAHAKAL PARA (2)	MAHAKAL PARA	2	0.013
6	20006	BAZAR PARA	BAZAR ROAD	2	0.031
7	20007	KUMAR PARA	KUMAR ROAD	2	0.006
8	20008	BAGHA JATIN COLONY	BAGHA JATIN COLONY	2	0.006
9	20009	RAMKRISHNA COLONY	RAMKRISHNA COLONY	3	0.092
10	20010	KHOWAR LINE	KHOWAR LINE	3	0.092
11	20011	NETAJI COLONY (EAST)	NETAJI COLONY	4	0.011
12	20012	NETAJI COLONY (WEST)	NETAJI COLONY	4	0.011
13	20013	FORWARD CLUB	FORWARD CLUB	5	0.027
14	20014	STATION ROAD	STATION ROAD	5	0.013
15	20015	BAYER BASTI (SOUTH)	BAYER BASTI	6	0.028
16	20016	BAYER BASTI (NORTH)	BAYER BASTI	6	0.028
17	20017	HATHAT COLONY	HATHAT COLONY	7	0.014

Sl.No.	Slum Code No.	Name of the Slum	Location/Address	Ward No.	Area of Slum (In sqkm.)
18	20018	GOYALA PARA	GOYALA PARA	7	0.038
19	20019	SOUTH COLONY	SOUTH COLONY	8	0.039
20	20020	VIVEKANANDA COLONY	VIVEKANANDA COLONY	9	0.013
21	20021	NORTH COLONY	NORTH COLONY	10	0.03
22	20022	SATSANGHA COLONY	SATSANGHA COLONY	11	0.026
23	20023	KHAL PAR (EAST)	KHAL PAR	11	0.009
24	20024	KHAL PAR (WEST)	KHAL PAR	11	0.009
25	20025	MILAN PALLY (EAST)	MILAN PALLY	12	0.014
26	20026	MILAN PALLY (WEST)	MILAN PALLY	12	0.014
27	20027	DAK BUNGLOW PARA	DAK BUNGLOW	13	0.014
28	20028	PAL PARA	PAL PARA	13	0.065
29	20029	MIL PARA	MIL PARA	13	0.021
30	20030	PROMOD NAGAR COLONY	PROMOD NAGAR COLONY	14	0.047
31	20031	PANWAR BASTI	PANWAR BASTI	14	0.016
32	20032	KHASI PARA (NORTH)	KHASI PARA	15	0.01
33	20033	KHASI PARA (SOUTH)	KHASI PARA	15	0.01

PREFACE


Pradhan Mantri Awas Yojana (PMAY) aims at Providing Housing for All (HFA) by 2022 when the Nation Complete 75 years of its independence.

The urban homeless persons contribute to the economy of the cities and thus the Nation as cheap labour in the informal sector; yet they live with no shelter or social security . The urban homeless service with many challenges like no access to elementary Public Services such as health, education, food, water and sanitation. Pradhan Mantri Awas Yojana (PMAY) also aims at providing a pucca house to every family with water connection, toilet facilities, 24x7 electricity supply and access.

The Mission seeks to address the housing requirement of urban poor including slum dwellers through “In Situ” Slum Redevelopment, Affordable Housing through credit linked subsidy, Affordable Housing in partnership and subsidy for beneficiary led individual house. Under this mission, beneficiaries can take advantage under one component only.

The beneficiaries of the scheme under Mal Municipality are **198 nos.** from 32 nos. Slum and **124 nos.** from Non-Slum. Besides the execution of dwelling units of 322 numbers, we are in the proposition of making the internal drains and roads within the Slum and Non-Slum areas for all round development.

However, total cost of implementation of this project is **Rs. 13.0345 Crore** for the **322 nos.** of dwelling units during the year **2019-20**, as per relevant department & P.W.D. schedule of rates.


(Swapan Saha)
Chairman,
Mal Municipality
Chairman
Mal Municipality,

I. Slum-wise intervention strategies for Tenable Slums (PPP)

Ward Number	Slum Code	Name of the Slum	Tenableity	Area of the Slum in sq.mts	Total No. of Slum Households	Eligible Slum Household s	Whether 'in-situ' redevelopment with Private Participation	Required Area for In-situ Redevelopment in Sq.mts	FSI/FAR		Name of other slum if proposed for resettlement in this slum	Additional Households Accommodated	Total Households Accommodated	Proposed Year of Intervention
									Existing	Proposed				
1	20001	Adarsha Colony(1)	Tenable	6000	82	82	NO	2624	1	NA	NA	0	NA	
1	20002	Adarsha Colony(2)	Tenable	6000	23	36	NO	1152	1.25	NA	NA	0	NA	
1	20003	Tatipara	Tenable	13000	100	100	NO	3200	1.25	NA	NA	0	NA	
2	20004	Mahakal Para(1)	Tenable	13000	124	124	NO	3968	1.25	NA	NA	0	NA	
2	20005	Mahakal Para(2)	Tenable	13000	102	102	NO	3264	1.25	NA	NA	0	NA	
2	20006	Bazar Para	Tenable	31000	21	21	NO	672	1.25	NA	NA	0	NA	
2	20007	Kumar Para	Tenable	6000	60	60	NO	1920	1.25	NA	NA	0	NA	
2	20008	BaghatinColony(K Para2)	Tenable	6000	106	106	NO	3392	1.25	NA	NA	0	NA	
3	20009	Ramkrishna Colony	Tenable	92000	50	50	NO	1600	1.25	NA	NA	0	NA	
3	20010	Khoar Line	Tenable	92000	34	35	NO	1120	1.25	NA	NA	0	NA	
4	20011	Netaji Colony (East)	Tenable	11000	61	61	NO	1952	1.25	NA	NA	0	NA	
4	20012	Netaji Colony (West)	Tenable	11000	70	70	NO	2240	1.25	NA	NA	0	NA	
5	20013	Forward Club	Tenable	27000	71	72	NO	2304	1.25	NA	NA	0	NA	
5	20014	Station Road	Tenable	13000	66	101	NO	3232	1.25	NA	NA	0	NA	
6	20015	Bayer Basti(South)	Tenable	28000	2	136	NO	4352	1.25	NA	NA	0	NA	
6	20016	Bayer Basti (North)	Tenable	28000	61	61	NO	1952	1.25	NA	NA	0	NA	
7	20017	Mehat Colony	Tenable	14000	95	98	NO	3136	1.25	NA	NA	0	NA	
7	20018	Goyala Para	Tenable	#REF!	73	121	NO	3672	1.25	NA	NA	0	NA	
8	20019	South Colony	Tenable	#REF!	121	123	NO	3936	1.25	NA	NA	0	NA	
9	20020	Bibeknanda Colony	Tenable	36000	98	99	NO	3168	1.25	NA	NA	0	NA	
10	20021	North Colony	Tenable	35000	59	63	NO	2016	1.25	NA	NA	0	NA	
11	20022	Satsangha Colony	Tenable	13000	24	24	NO	768	1.25	NA	NA	0	NA	
11	20023	Khalpar (East)	Tenable	30000	102	186	NO	5952	1.25	NA	NA	0	NA	
11	20024	Khalpar (West)	Tenable	26000	16	58	NO	1956	1.25	NA	NA	0	NA	
12	20025	Milon Pally (East)	Tenable	9000	63	65	NO	2080	1.25	NA	NA	0	NA	
12	20026	Milon Pally (West)	Tenable	9000	59	59	NO	3168	1.25	NA	NA	0	NA	
13	20027	Dak Bungalow Para	Tenable	14000	89	97	NO	3104	1.25	NA	NA	0	NA	
13	20028	Paipara	Tenable	14000	89	89	NO	2848	1.25	NA	NA	0	NA	
13	20029	Milpara	Tenable	14000	127	130	NO	4160	1.25	NA	NA	0	NA	
14	20030	Promod Nagar Colony	Tenable	65000	169	163	NO	5216	1.25	NA	NA	0	NA	
14	20031	Panwar Basti	Tenable	21000	77	77	NO	2464	1.25	NA	NA	0	NA	
15	20032	Khasipara (North)	Tenable	47000	44	40	NO	1280	1.25	NA	NA	0	NA	
15	20033	Khasipara (South)	Tenable	16000	109	109	NO	3488	1.25	NA	NA	0	NA	

II. Slum-wise Intervention strategies for Untenable/Unviable Slums

Ward Number	Slum Code	Name of the Slum	Tenableity	Area of the Slum in sq. mtrs	Total No. of Slum Households	Proposed Development Strategy				Proposed Year of Intervention
						i. Affordable Housing Project (AHP)	ii. Credit Linked Subsidy Scheme (CLSS)	iii. Beneficiary Led Construction	iv. Clustering with other Tenable Slums**	
1	20001	Adarsha Colony(1)	Tenable	6000	82	0	0	82	0	
1	20002	Adarsha Colony(2)	Tenable	6000	23	0	0	36	0	
1	20003	Tatipara	Tenable	13000	100	0	0	100	0	
2	20004	Mahakal Para(1)	Tenable	13000	124	0	0	124	0	
2	20005	Mahakal Para(2)	Tenable	13000	102	0	0	102	0	
2	20006	Bazar Para	Tenable	31000	21	0	0	21	0	
2	20007	Kumar Para	Tenable	6000	60	0	0	60	0	
2	20008	BaghajatinColony(K Para2)	Tenable	6000	106	0	0	106	0	
3	20009	Ramkrishna Colony	Tenable	92000	50	0	0	50	0	
3	20010	Khoar Line	Tenable	92000	34	0	0	35	0	
4	20011	Netaji Colony (East)	Tenable	11000	61	0	0	61	0	
4	20012	Netaji Colony (West)	Tenable	11000	70	0	0	70	0	
5	20013	Forward Club	Tenable	27000	71	0	0	72	0	
5	20014	Station Road	Tenable	13000	66	0	0	101	0	
6	20015	Bayer Basti(South)	Tenable	28000	2	0	0	136	0	
6	20016	Bayer Basti (Narth)	Tenable	28000	61	0	0	61	0	
7	20017	Hathat Colony	Tenable	14000	95	0	0	98	0	
7	20018	Goyala Para	Tenable	#REF!	73	0	0	121	0	
8	20019	South Colony	Tenable	#REF!	121	0	0	123	0	
9	20020	Bibekanda Colony	Tenable	38000	98	0	0	99	0	
10	20021	North Colony	Tenable	39000	59	0	0	63	0	
11	20022	Satsangha Colony	Tenable	13000	24	0	0	24	0	
11	20023	Khalpar (East)	Tenable	30000	102	0	0	186	0	
11	20024	Khalpar (West)	Tenable	26000	16	0	0	58	0	
12	20025	Milon Pally (East)	Tenable	9000	63	0	0	65	0	
12	20026	Milon Pally (West)	Tenable	9000	99	0	0	99	0	
13	20027	Dak Bungalow Para	Tenable	14000	95	0	0	97	0	
13	20028	Palpara	Tenable	14000	89	0	0	89	0	
13	20029	Milpara	Tenable	14000	127	0	0	130	0	
14	20030	Promod Nagar Colony	Tenable	65000	169	0	0	163	0	
14	20031	Panwar Basti	Tenable	21000	77	0	0	77	0	
15	20032	Khasipara (North)	Tenable	47000	44	0	0	40	0	
15	20033	Khasipara (South)	Tenable	16000	109	0	0	109	0	

III. Year-wise Proposed Interventions in Slums

Year	Number of Beneficiaries and Central Assistance Required (Rs. in Crores)																	
	Redevelopment thru Private Partner Participation (ISSR)				Beneficiary-led Construction (BLC)				Credit Linked Subsidy (CLS)***				Affordable Housing in Partnership (AHP)				Total	
	No. of Slums	No. of Beneficiaries	Amount		No. of Slums	No. of Beneficiaries	Amount		No. of Slums	No. of Beneficiaries	Amount		No. of Slums	No. of Beneficiaries	Amount		No. of Beneficiaries	Amount
2015-16	0	0	0.00	0	0	0.00	0	0	0	445	0.00	0	0	0	0.00	0	445	0.00
2016-17	0	0	0.00	0	0	0.00	0	0	0	1115	0.00	0	0	0	0.00	0	1115	0.00
2017-18	0	0	0.00	0	0	0.00	0	0	0	597	0.00	0	0	0	0.00	0	597	0.00
2018-19	0	0	0.00	0	0	0.00	0	0	0	1983	0.00	0	0	0	0.00	0	1983	0.00
2019-20	0	0	0.00	0	0	0.00	0	0	0	878	0.00	0	0	0	0.00	0	878	0.00
2020-21	0	0	0.00	0	0	0.00	0	0	0	524	0.00	0	0	0	0.00	0	524	0.00
2021-22	0	0	0.00	0	2858	4287.00	0	0	0	-2702	0.00	0	0	0	0.00	0	156	4287.00
Total	0	0	0.00	0	2858	4287.00	0	0	0	2840	0.00	0	0	0	0.00	0	5698	4287.00

*** Just put number of beneficiaries, amount is not required

IV. Year-wise Proposed Interventions for Other Urban Poor based on demand survey

Year	Number of Beneficiaries and Central Assistance Required (Rs. in Crores)									
	Beneficiary-led Construction		Credit Linked Subsidy		Affordable Housing in Partnership		Total			
	No. of Beneficiaries	Amount	No. of Beneficiaries	Amount	No. of Beneficiaries	Amount	No. of Beneficiaries	Amount		
2015-16	0	0.00	128	0.00	0	0.00	128	0.00		
2016-17	0	0.00	270	0.00	0	0.00	270	0.00		
2017-18	0	0.00	287	0.00	0	0.00	287	0.00		
2018-19	0	0.00	563	0.00	0	0.00	563	0.00		
2019-20	0	0.00	252	0.00	0	0.00	252	0.00		
2020-21	0	0.00	174	0.00	0	0.00	174	0.00		
2021-22	430	645.00	-428	0.00	0	0.00	2	645.00		
Total	430	645.00	1246	0.00	0	0.00	1676	645.00		

V. Year-wise targets under different components

Interventions	Number of Beneficiaries and Central Assistance Required (Rs. in Crores)																		Total	
	2015-16		2016-17		2017-18		2018-19		2019-20		2020-21		2021-22		No.	Amount	No.	Amount		
	No.	Amount	No.	Amount	No.	Amount	No.	Amount	No.	Amount	No.	Amount	No.	Amount						
Redevelopment through Private Participation (ISSR)	Slums	0	0.00	0	0.00	0	0.00	0	0.00	0	0.00	0	0.00	0	0.00	0	0.00	0	0.00	
	Non-Slums	0	0.00	0	0.00	0	0.00	0	0.00	0	0.00	0	0.00	0	0.00	0	0.00	0	0.00	
Subsidy for beneficiary-led/ improvement of existing house (BLC)	Slums	0	0.00	0	0.00	0	0.00	0	0.00	0	0.00	0	0.00	0	0.00	0	0.00	0	0.00	
	Non-Slums	0	0.00	0	0.00	0	0.00	0	0.00	0	0.00	0	0.00	0	0.00	0	0.00	0	0.00	
Credit linked subsidy to individual beneficiaries (CLSS)	Slums	445	0.00	1115	0.00	597	0.00	1983	0.00	878	0.00	524	0.00	-2702	0.00	2840	0.00	2840	0.00	
	Non-Slums	128	0.00	270	0.00	287	0.00	563	0.00	252	0.00	174	0.00	-428	0.00	1246	0.00	1246	0.00	
Affordable Housing in Partnership (AHP)	Slums	0	0.00	0	0.00	0	0.00	0	0.00	0	0.00	0	0.00	0	0.00	0	0.00	0	0.00	
	Non-Slums	0	0.00	0	0.00	0	0.00	0	0.00	0	0.00	0	0.00	0	0.00	0	0.00	0	0.00	
Total		573	0.00	1385	0.00	884	0.00	2546	0.00	1130	0.00	698	0.00	158	0.00	4932.00	7374	4932.00	4932.00	

Signature

Signature

 Chairman
 Mal Municipality

Year	Existing Housing Shortage			Future Projected Urban Poor			Total Housing Demand		
	Slum	Non Slum	Total	Slum	Non Slum	Total	Slum	Non Slum	Total
2015-16	361	96	457	84	32	116	445	128	573
2016-17	849	136	985	266	134	400	1115	270	1385
2017-18	0	0	0	597	287	884	597	287	884
2018-19	1504	321	1825	479	242	721	1983	563	2546
2019-20	256	50	306	622	202	824	878	252	1130
2020-21	120	48	168	404	126	530	524	174	698
2021-22	-232	-221	-453	388	223	611	156	2	158
Total	2858	430	3288	2840	1246	4086	5698	1676	7374

Year	Slum						Non Slum												
	ISSR		BLC		AHP		CLSS		Total Slum		BLC		AHP		CLSS		Total Non Slum		
	No. of Slums	Amount (Rs. In Lakh)	No. of Slums	Amount (Rs. In Lakh)	No. of Slums	Amount (Rs. In Lakh)	No. of Slums	Amount (Rs. In Lakh)	No. of Slums	Amount (Rs. In Lakh)	No.	Amount (Rs. In Lakh)	No.	Amount (Rs. In Lakh)	No.	Amount (Rs. In Lakh)	No.	Amount (Rs. In Lakh)	
2015-16		0.00		0.00		0.00		0.00	445	0.00		0.00		0.00	128	0.00		128	0.00
2016-17		0.00		0.00		0.00		0.00	1115	0.00		0.00		0.00	270	0.00		270	0.00
2017-18		0.00		0.00		0.00		0.00	597	0.00		0.00		0.00	287	0.00		287	0.00
2018-19		0.00		0.00		0.00		0.00	1983	0.00		0.00		0.00	563	0.00		563	0.00
2019-20		0.00		0.00		0.00		0.00	878	0.00		0.00		0.00	252	0.00		252	0.00
2020-21		0.00		0.00		0.00		0.00	524	0.00		0.00		0.00	174	0.00		174	0.00
2021-22	0	0.00		2858	4287.00	0	0.00	0	-2702	156	4287.00	430	645.00	0	0.00	-428	2	645.00	0.00
Total	0	0.00	0	2858	4287.00	0	0.00	0	2840	5698	4287.00	430	645.00	0	0.00	1246	1676	645.00	0.00


 Chairman
 Mal Municipality

Year	Future projected urban Poor HHS (Including additional HH)	Additional HH
2015	2129	62
2016	2193	64
2017	2259	66
2018	2327	68
2019	2397	70
2020	2469	72
2021	2543	74
2022	2619	76

Note: Take from CDP or Project population

II. Slum-wise Intervention strategies for Untenable Slums		Proposed Year of Intervention										Total	
Name of the Slum	Area of the Slum in sq. mtrs	Total No. of Slum Households as per *HFA SURVEY	Proposed Development Strategy				2015-16	2016-17	2017-18	2018-19	2019-20		2020-21
			i. Affordable Housing Project (AHP)	ii. Credit Linked Subsidy Scheme (CLSS)	iii. Beneficiary Led Construction	iv. Clubbing with other Tenable Slums**							
Adarsha Colony (1)	0.008	82				9	20	15	15	10	13	0	82
Adarsha Colony (2)	0.006	36				5	20	11	0	0	0	0	36
Talpara	0.013	100				10	30	30	20	10			100
Mahakalpara(1)	0.013	124				12	41	24	20	15	12		124
Mahakalpara(2)	0.013	102				10	20	20	10	13	7	22	102
Bazarpara	0.031	21				5	8	8					21
Kumarpara	0.006	60				8	10	10	10	7	7	8	60
Baghajatin Colony	0.006	106				12	35	30	11	7	7	4	106
Ramkrishna Colony	0.092	50				7	23	20					50
Khoar Line	0.092	35				5	15	15					35
Netaji Colony (East)	0.011	61				13	25	23					61
Netaji Colony (West)	0.011	70				12	25	20	13				70
Forward Club	0.027	72				10	30	20	12				72
Station Road	0.013	(66-35)=101				11	20	20	5	5	5	35	101
Bayer Busty(South)	0.028	(02+134)=136				0							136
Bayer Busty(North)	0.028	61				12	20	15	7	7	2	134	61
Hahat Colony	0.014	(96+3)=99				11	30	20	20	7	7		95
Goyalapara	0.038	(73+48)=121				10	20	15	11	13	7	48	124
South Colony	0.039	123				18	30	20	20	20	15		123
Vivekananda Colony	0.013	99				10	25	20	20	18	6		99
North Colony	0.03	63				10	25	15	13				63
Saisangha Colony	0.026	24				6	18						24
Khalpar (East)	0.009	186				17	30	25	20	15	10	69	186
Khalpar (West)	0.009	58				8	36	14					58
Milampally(East)	0.014	65				10	10	13	12	10	5	5	65
Milampally(West)	0.014	99				11	30	30	8	20			99
Dukbunglowpara	0.014	97				14	25	50	8	8			97
Patpara	0.065	89				11	30	25	20	6			92
Milpara	0.021	(127+3)=130				20	30	50	15	12			127
Promodnagar Colony	0.047	163				20	30	40	26	30	17		163
Panwar Busty	0.016	77				15	20	15	15	12			77
Khasipara (North)	0.01	40				9	20	11					40
Khasipara (South)	0.01	109				20	20	35	15	19			109
TOTAL:-						361	771	679	346	256	120	325	2858

III. Year-wise Proposed Interventions in Slums														
Year	Redevelopment thru Private Partner Participation*			Beneficiary-led Construction			Credit Linked Subsidy***			Affordable Housing in Partnership			Total	
	No. of Slums	No. of Beneficiaries	Amount	No. of Slums	No. of Beneficiaries	Amount	No. of Slums	No. of Beneficiaries	Amount	No. of Slums	No. of Beneficiaries	Amount	No. of Beneficiaries	Amount
2015-16	NIL	NIL	NIL	32	361	541.50	NIL	N/A	N/A	NIL	NIL	NIL	361	541.50
2016-17	NIL	NIL	NIL	32	771	1156.50	NIL	N/A	N/A	NIL	NIL	NIL	771	1156.50
2017-18	NIL	NIL	NIL	31	679	1018.50	NIL	N/A	N/A	NIL	NIL	NIL	679	1018.50
2018-19	NIL	NIL	NIL	24	346	519.00	NIL	N/A	N/A	NIL	NIL	NIL	346	519.00
2019-20	NIL	NIL	NIL	20	256	384.00	NIL	N/A	N/A	NIL	NIL	NIL	256	384.00
2020-21	NIL	NIL	NIL	14	120	180.00	NIL	N/A	N/A	NIL	NIL	NIL	120	180.00
2021-22	NIL	NIL	NIL	NIL	NIL	NIL	NIL	N/A	N/A	8	325	487.50	325	487.50
Total	NIL	NIL	NIL	NIL	2533	3799.50	NIL	N/A	N/A	8	325	487.50	2858	4287.00

* Each beneficiary at the rate of one lakh each, **Each Beneficiary at the rate of 1.5 lakh each, *** Just put number of beneficiaries, amount is not required, **** Affordable Housing in Partnership @ 1.5 lakh each

IV. Year-wise Proposed Interventions for Other Urban Poor based on demand survey

Year	Number of Beneficiaries and Central Assistance Required (Rs. in Crores)										
	Beneficiary-led Construction		Credit Linked Subsidy		Affordable Housing in Partnership		Additional Future Housing Stock			Total	
	No. of Beneficiaries	Amount	No. of Beneficiaries	Amount	No. of Beneficiaries	Amount	No. of Beneficiaries.	Amount.	No. of Beneficiaries	Amount	
2015-16	96	144.00	NIL	NIL	NIL	NIL	126	189.00	222	333.00	
2016-17	84	126.00	NIL	NIL	NIL	NIL	66	99.00	150	225.00	
2017-18	55	82.50	NIL	NIL	NIL	NIL	68	102.00	123	184.50	
2018-19	55	82.50	NIL	NIL	NIL	NIL	70	105.00	125	187.50	
2019-20	50	75.00	NIL	NIL	NIL	NIL	72	108.00	122	183.00	
2020-21	48	72.00	NIL	NIL	NIL	NIL	74	111.00	122	183.00	
2021-22	42	63.00	NIL	NIL	NIL	NIL	76	114.00	118	177.00	
Total	430	645.00	NIL	NIL	NIL	NIL	552	828.00	982	1473.00	

V. Year-wise targets under different components

Number of Beneficiaries and Central Assistance Required (Rs. in Crores)

Interventions	2015-16		2016-17		2017-18		2018-19		2019-20		2020-21		2021-22		Total	
	No.	Amount	No.	Amount	No.	Amount	No.	Amount	No.	Amount	No.	Amount	No.	Amount	No.	Amount
	Slums	NIL	NIL	NIL	NIL	NIL	NIL	NIL	NIL	NIL	NIL	NIL	NIL	NIL	NIL	NIL
Slums	361	541.50	771	1156.50	679	1018.50	346	519.00	256	384.00	120	180.00	NIL	NIL	2533	3799.50
Non-Slums	96	144.00	84	126.00	55	82.50	55	82.50	50	75.00	48	72.00	42	63.00	430	645.00
Slums	NIL	NIL	NIL	NIL	NIL	NIL	NIL	NIL	NIL	NIL	NIL	NIL	NIL	NIL	NIL	NIL
Non-Slums	NIL	NIL	NIL	NIL	NIL	NIL	NIL	NIL	NIL	NIL	NIL	NIL	NIL	NIL	NIL	NIL
Slums	NIL	NIL	NIL	NIL	NIL	NIL	NIL	NIL	NIL	NIL	NIL	NIL	NIL	NIL	NIL	NIL
Non-Slums	NIL	NIL	NIL	NIL	NIL	NIL	NIL	NIL	NIL	NIL	NIL	NIL	NIL	NIL	NIL	NIL
Slums	126	189.00	66	99.00	68	102.00	70	105.00	72	108.00	74	111.00	76	114.00	552	828.00
Non-Slums	583	874.50	921	1381.50	802	1203.00	471	706.50	378	567.00	242	363.00	443	664.50	3840	5760.00
TOTAL																


Chairman
 Mal Municipality

Annexure 7C
(Para 14.5 of the Guidelines)
Format for Project under Beneficiary Led Construction Or Enhancement

1	Name of the State:	:	West Bengal						
2	Name of the District:	:	Jalpaiguri						
3	Name of the City:	:	Mal						
4	Project Name:	:	HFA-MAL 2019-20						
5	Project Code:	:	19801639054N0						
6	State Level Nodal Agency:	:	State Urban Development Agency (SUDA)						
7	Implementing Agency/ ULB	:	Mal Municipality						
8	Date of Approval by State Level Sanctioning and Monitoring Committee (SLSMC)	:							
9	No. of location covered in project: No of Slum Area Covered & No of Non Slum Area Covered	:	Name of Location	No. of beneficiaries	Whether Slum / Non-Slum	If Slum, then Slum type	If slum, whether it gets completely rehabilitated		
		:	Mal Municipal Area	322	Covering both Slum & Non-Slum area	Notified	No		
10	Project Cost (Rs. In Lakhs)	:	1303.456						
11	No. of beneficiaries covered in the project	:	GEN	SC	ST	OBC	Total	Minority	Person with Disability
		:	177	64	40	41	322	22	N/A
12	Whether beneficiary have been selected as PMAY Guidelines?	:	Yes						
13	No. of Houses constructed / acquired. Please specify ownership (Any of these)	:	Joint	Female	Male	Transgender			
		:	0	109	213	0			
14	No. of beneficiaries covered in the project	:	Male	Female	Transgender				
		:	213	109	0				
15	Whether it has been ensured that selected beneficiaries have rightful ownership of the land ?	:	Yes						
16	Whether building plan for all houses have been Approved?	:	Yes						
17	i. GoI grant required (Rs. 1.5 lakh per eligible beneficiary)	:	483.00						

	(Rs. in Lakhs)	
	ii. State grant, (Rs. in Lakhs)	680.708
	iii. ULB grant (Rs. in Lakhs)	59.248
	iv. Beneficiary Share (Rs. in Lakhs)	80.50
	v. Total (Rs. in Lakhs)	1303.456
18	Whether technical specification / design for housing have been ensured as per Indian Standards / NBC/ State Norms?	Yes
19	Whether it has been ensured that balance cost of construction is tied up with State Grant, ULB Grant & Beneficiary Share ?	Yes
	Whether trunk and line infrastructure is existing or being provisioned ?	
	i. Water Supply	Yes
	ii. Sewerage	N/A
	iii. Road	Yes
	iv. Storm Water Drain	Yes
	v. External Electrification	N/A
	vi. Solid Waste Management	N/A
	vii. Any Other	N/A
	viii. In case, any infrastructure has not been proposed, reason thereof.	N/A
2	Whether disaster (earthquake, flood, cyclone, landslide etc.) resistant features have been adopted in concept, design and implementation of the project ?	Yes
21	Whether Demand Survey Completed for entire city ?	Yes
22	Whether City-wide integrated project have been formulated? If not reasons thereof?	Yes
23	Whether validation with SECC data for housing condition conducted?	Yes
24	Whether Direct Benefit Transfer (DBT) of fund to individual bank account of beneficiary ensured in the project?	Yes

25	Whether there is provision in DPR for tracking/monitoring the progress of individual houses through geo-tagged photographs?	Yes
26	Whether any innovation/cost effective / Green technology adopted in the project?	Yes
27	Comments of SLAC after techno economic appraisal of DPR	Project covers the most needy beneficiaries
28	Project brief including any other information ULB/State would like to furnish	The project covers all wards
29	Project Submission Date to SLSMC	

It is hereby confirmed that State/UT and ULB have checked all the beneficiaries as per guidelines of HFA. It is also submitted that no beneficiary has been selected for more than one benefit under the Mission including Credit Linked Subsidy Scheme (CLSS) component of the Mission.

(Swaraj Saha)
Chairman
Mal Municipality.
Chairman
Mal municipality

Chief Engineer
M.E Dte,GoWB

Signature
Director,SUDA

Signature
Principal Secretary,
UD & MA Department,GoWB

Executive Summary

Project Details

1	Name of the State:	:	West Bengal
2	Name of the District:	:	Jalpaiguri
3	Name of the City:	:	Mal
4	Project Name:	:	HFA-MAL 2019-20
5	Project Cost (Rs. in Lakhs)	:	1303.456
6	Central Share (Rs. in Lakhs)	:	483.00
7	State Share (Rs. in Lakhs)	:	680.708
8	ULB Share (Rs. in Lakhs)	:	59.248
9	Beneficiary share (Rs. in Lakhs)	:	80.50
10	Total Infrastructure Cost (Rs. in Lakhs)	:	118.49
11	Percentage of Infrastructure Cost of Housing Cost	:	10
12	Infrastructure Cost per Dwelling Unit (Rs. in Lakhs)	:	0.368
13	Year of Implementation	:	2019-20
14	Component Housing Construction	:	Beneficiary Led Construction (BLC)
15	SOR Adopted	:	PWD (WB) w.e.f 1.7.14 with current corrigendum

Project Contributions (Physical + Financial) (Rs. in Lakh)

Sl	Scheme Component	Type	Qty	Unit	Rate (in Rs/Unit)	Proposed Project Cost (In Lakh)	Appraised Project Cost (In Lakh)	Central Share (Rs. 1.5Lakh/ DU)	State Govt. Share (Rs. 1.93Lakh/ DU)	ULB Share @ 0.184 Lakh/ DU	Beneficiaries Share @ 0.25 Lakh/DU)
A. HOUSING											
1	New in-situ										
	Single Storied Units		322	Nos	368000.00	1184.96	1184.96	483.00	621.46	0.00	80.50
Total Housing Cost Sub Total (A)						1184.96	1184.96	483.00	621.46	0.00	80.50
B. INFRASTRUCTURE											
Sl	Scheme Component	Type	Qty	Unit	Rate (in Rs/Unit)	Proposed Project Cost (In Lakh)	Appraised Project Cost (In Lakh)	Central Share (Rs. in Lakh)	State Govt. Share (@50%) (in Lakh)	ULB Share (@50%) (in Lakh)	Beneficiaries Share (in Lakh)
I. ROADS											
	CEMENT	2.50	995.75	Mtr.	4097.00	40.79	40.79	00	20.395	20.395	00

	CONC	MT. WIDE									
2. WATER SUPPLY											
	Internal Pipe Line	N/A	322	Nos.	1572.00	5.06	5.06	00	2.53	2.53	00
3. STORM WATER DRAINS											
1.	Drain	450 X600	1989.54	Mts.	3651.00	72.64	72.64	00	36.32	36.32	00
Total Infrastructure Cost Sub Total (B)						118.49	118.49	0.00	59.245	59.245	0.00
GRAND TOTAL (A+B)						1303.456	1303.456	483.00	680.708	59.245	80.50


Sub-Asstt. Engineer
Mal Municipality

Signature of the ULB level Competent
Technical officer

Name & Designation:
Subhrendu Nandy
S.A.E.Mal Municipality.

Fax No:

Telephone No:94341-69867

E-mail:subhrendunandy@gmail.com

Signature of the State
level Competent
Technical Officer

Name & Designation: Chief
Engineer, MeDte,GoWB
Bikash Bhavan,South
Block,1st Floor,Salt lake,Kol-
91

Fax No: 033-23375474

Telephone No: 033-23371331

E-mail: ce_medte@yahoo.com


Chairman
Mal Municipality

Signature
Director(SUDA)

Name & Designation: Debarati Dutta Gupta
Director,SUDA
Fax No: 033-23585767

Telephone No: 033-23585767

E-mail: wbsudadir@gmail.com

Signature of the Chairman

Name & Designation: Swapan Saha,
Chairman,Mal Municipality
Fax No:

Telephone No:03562-255731/94341-
10303

F-mail: mal.municipality@gmail.com

I. Subsidy for Beneficiary-led Individual House Construction or Enhancement

I. Beneficiary-led Individual House Construction or Enhancement										
Year *	No. of		Resource Mobilization (Rs. in Crores)							
	New Housing	Enhancement of existing House	New Housing	Enhancement of existing housing	Total Cost	Central Share	State share	Beneficiary Share	ULB share (if applicable)	
2015-16	457	0	16.82	0	16.82	6.86	8.82	1.14	NA	
2016-17	985	0	36.25	0	36.25	14.78	19.01	2.46	NA	
2017-18	0	0	0.00	0	0.00	0.00	0.00	0.00	NA	
2018-19	1825	0	67.16	0	67.16	27.38	35.22	4.56	NA	
2019-20	322	0	11.85	0	11.85	4.83	6.21	0.81	NA	
2020-21		0	0.00	0	0.00	0.00	0.00	0.00	NA	
2021-22		0	0.00	0	0.00	0.00	0.00	0.00	NA	
Total	3589	0	132.08	0	132.08	53.84	69.27	8.97	NA	

Note: * Please fill the projected figures for the year for which AIP is proposed and actual figures of achievement for preceding years

** Total Cost per dwelling unit Rs. 3.68 /- Lakhs

II. Slum Rehabilitation of Slum Dwellers with Participation of Private Sector

Year *	No. of Slums	No. of Beneficiaries	Resource Mobilization (Rs. in Crores)				ULB share (if applicable)
			Total Cost	Central Share	State share	Beneficiary Share	
2015-16	N.A	N.A	N.A	N.A	N.A	N.A	N.A
2016-17	N.A	N.A	N.A	N.A	N.A	N.A	N.A
2017-18	N.A	N.A	N.A	N.A	N.A	N.A	N.A
2018-19	N.A	N.A	N.A	N.A	N.A	N.A	N.A
2019-20	N.A	N.A	N.A	N.A	N.A	N.A	N.A
2020-21	N.A	N.A	N.A	N.A	N.A	N.A	N.A
2021-22	N.A	N.A	N.A	N.A	N.A	N.A	N.A
Total	N.A	N.A	N.A	N.A	N.A	N.A	N.A

Note: * Please fill the projected figures for the year for which AIP is proposed and actual figures of achievement for preceding years


III. Affordable Housing in Partnership with Public & Private Sectors							
Year *	Number of Projects	No. of Beneficiaries	Total Project Cost (AHP)	Resource Mobilization (Rs. in Crores)			ULB Share (if applicable)
				Central Share	State Share	ULB Share (if applicable)	
2015-16	N.A	N.A	N.A	N.A	N.A	N.A	N.A
2016-17	N.A	N.A	N.A	N.A	N.A	N.A	N.A
2017-18	N.A	N.A	N.A	N.A	N.A	N.A	N.A
2018-19	N.A	N.A	N.A	N.A	N.A	N.A	N.A
2019-20	N.A	N.A	N.A	N.A	N.A	N.A	N.A
2020-21	N.A	N.A	N.A	N.A	N.A	N.A	N.A
2021-22		N.A	N.A	N.A	N.A	N.A	N.A
Total	N.A	N.A	N.A	N.A	N.A	N.A	N.A

Note: * Please fill the projected figures for the year for which AIP is proposed and actual figures of achievement for preceding years

IV. Affordable Housing through Credit Linked Subsidy

Year *	Credit Link Subsidy Availed for	Number of Beneficiaries Availed Loan			Resource Mobilization (Rs. in		
		Estimated Loan		LIG	Estimated Interest Subsidy Availed		LIG
		EWS	LIG		EWS	LIG	
2015-16	New Housing Enhancement (Existing Housing)	NO TARGET FOR THIS YEAR					
2016-17	New Housing Enhancement (Existing Housing)	NO TARGET FOR THIS YEAR					
2017-18	New Housing Enhancement (Existing Housing)	NO TARGET FOR THIS YEAR					
2018-19	New Housing Enhancement (Existing Housing)	NO TARGET FOR THIS YEAR					
2019-20	New Housing Enhancement (Existing Housing)	NO TARGET FOR THIS YEAR					
2020-21	New Housing Enhancement (Existing Housing)	NO TARGET FOR THIS YEAR					
2021-22	New Housing Enhancement (Existing Housing)	NO TARGET FOR THIS YEAR					
	Total	NO TARGET FOR THIS YEAR					

Note: * Please fill the projected figures for the year for which AIP is proposed and actual figures of achievement for preceding years


 Chairman
 Mal Municipality

CONC	MT. WIDE										
2. WATER SUPPLY											
Internal Pipe Line	N/A	322	Nos.	1572.00	5.06	5.06	00	2.53	2.53	00	
3. STORM WATER DRAINS											
1. Drain	450 X600	1989.54	Mts.	3651.00	72.64	72.64	00	36.32	36.32	00	
Total Infrastructure Cost Sub Total (B)					118.49	118.49	0.00	59.245	59.245	0.00	
GRAND TOTAL (A+B)					1303.456	1303.456	483.00	680.708	59.245	80.50	


Sub-Assst. Engineer
Mal Municipality

Signature of the ULB level
Competent Technical officer

Name & Designation:
Subhrendu Nandy
S.A.E.Mal Municipality.

Fax No:

Telephone No:94341-69867

E-mail:
subhrendunandy@gmail.com

Signature of the State
level Competent
Technical Officer

Name & Designation: Chief
Engineer, MeDte,GoWB
Bikash Bhavan,South
Block,1st Floor,Salt lake,Kol-
91

Fax No: 033-23375474

Telephone No: 033-23371331

E-mail: ce_medte@yahoo.com

Signature
Director(SUDA)


Name & Designation: Sri Sutanu Prasad
Kar,IAS, Director,SUDA

Fax No: 033-23585767

Telephone No: 033-23585767

E-mail: wbsudadir@gmail.com

Signature of the Chairman


Chairman
Mal Municipality

Name & Designation:
Swapan Saha,
Chairman,Mal
Municipality

Fax No:

Telephone No:03562-
255731/94341-10303

E-mail:
mal.municipality@gmail.com

MAL MUNICIPALITY

PMAY (HFA(U)-2022)

SL. NO	SLUM NAME	SLUM CODE	DWELLING UNIT	INFRASTRUCTURES				
				WATER CONNECTION (Nos)	TOILET FACILITIES (In number)	ELCTRIC POLES WITH CONNECTION OF ELECTRICITY (In Number)	ROADS (In Meter)	DRAIN (In Meter)
1	ADARSHA COLONY (1)	20001	4	4	No	No	12.36	24.72
2	ADARSHA COLONY (2)	20002	4	4	No	No	12.36	24.72
3	TATI PARA	20003	3	3	No	No	9.27	18.54
4	MAHAKAL PARA (1)	20004	9	9	No	No	27.81	55.62
5	MAHAKAL PARA (2)	20005	9	9	No	No	27.81	55.62
6	BAZAR PARA	20006	8	8	No	No	24.72	49.44
7	KUMAR PARA	20007	8	8	No	No	24.72	49.44
8	BAGHA JATIN COLONY	20008	7	7	No	No	21.63	43.26
9	RAMKRISHNA COLONY	20009	6	6	No	No	18.54	37.08
10	KHOWAR LINE	20010	3	3	No	No	9.27	18.54
11	NETAJI COLONY (EAST)	20011	6	6	No	No	18.54	37.08
12	NETAJI COLONY (WEST)	20012	6	6	No	No	18.54	37.08
13	FORWARD CLUB	20013	6	6	No	No	18.54	37.08
14	STATION ROAD	20014	6	6	No	No	18.54	37.08
15	BAYER BASTI (SOUTH)	20015	0	0	No	No	0.00	0.00
16	BAYER BASTI (NORTH)	20016	11	11	No	No	33.99	67.98
17	HATHAT COLONY	20017	5	5	No	No	15.45	30.90
18	GOYALA PARA	20018	4	4	No	No	12.36	24.72
19	SOUTH COLONY	20019	18	18	No	No	55.62	111.24
20	VIVEKANANDA COLONY	20020	3	3	No	No	9.27	18.54
21	NORTH COLONY	20021	4	4	No	No	12.36	24.72
22	SATSANGHA COLONY	20022	4	4	No	No	12.36	24.72
23	KHAL PAR (EAST)	20023	6	6	No	No	18.54	37.08
24	KHAL PAR (WEST)	20024	3	3	No	No	9.27	18.54
25	MILAN PALLY (EAST)	20025	7	7	No	No	21.63	43.26
26	MILAN PALLY (WEST)	20026	4	4	No	No	12.36	24.72
27	DAK BUNGLOW PARA	20027	8	8	No	No	24.72	49.44
28	PAL PARA	20028	5	5	No	No	15.45	30.90
29	MIL PARA	20029	5	5	No	No	15.45	30.90
30	PROMOD NAGAR COLONY	20030	9	9	No	No	27.81	55.62
31	PANWAR BASTI	20031	6	6	No	No	18.54	37.08
32	KHASI PARA (NORTH)	20032	6	6	No	No	18.54	37.08
33	KHASI PARA (SOUTH)	20033	5	5	No	No	15.45	30.90
TOTAL:			198	198			611.82	1223.64


S. N. Mani
Chairman
Mal Municipality

SL. NO	NON- SLUM NAME	SLUM CODE	DWEL-LING UNITS	INFRASTRUCTURES				
				WATER CONNECTION (Nos)	TOILET FACILITIES (In number)	ELCTRIC POLES WITH CONNECTION OF ELECTRICITY (In Number)	ROADS (In Meter)	DRAIN (In Meter)
1	WARD NO. 1	Non Slum	4	4	No	No	12.38	24.72
2	WARD NO. 2	Non Slum	9	9	No	No	27.87	55.62
3	WARD NO. 3	Non Slum	6	6	No	No	18.59	37.08
4	WARD NO. 4	Non Slum	9	9	No	No	27.87	55.62
5	WARD NO. 5	Non Slum	7	7	No	No	21.68	43.274
6	WARD NO. 6	Non Slum	4	4	No	No	12.39	24.72
7	WARD NO. 7	Non Slum	8	8	No	No	24.77	49.424
8	WARD NO. 8	Non Slum	10	10	No	No	30.96	61.8
9	WARD NO. 9	Non Slum	19	19	No	No	58.84	117.42
10	WARD NO. 10	Non Slum	17	17	No	No	52.63	105.06
11	WARD NO. 11	Non Slum	7	7	No	No	21.67	43.246
12	WARD NO. 12	Non Slum	4	4	No	No	12.38	24.72
13	WARD NO. 13	Non Slum	7	7	No	No	21.67	43.28
14	WARD NO. 14	Non Slum	9	9	No	No	27.86	55.62
15	WARD NO. 15	Non Slum	4	4	No	No	12.38	24.72
TOTAL:			124	124			383.93	766.30


Chairman
Mel Municipality

MAL MUNICIPALITY					
PMAY HFA(U)-2022					
SL. NO	DESCRIPTION OF WORK	QUANTITY	UNIT	RATE PER UNIT (In Rs.)	TOTAL COST (Rs. In lakh)
1	WATER CONNECTION	322	Nos	1572.00	5.06
2	TOILET FACILITIES	NO	NO	-	
3	ELCTRIC POLES WITH CONNECTION OF	NO	NO	-	
4	ROADS	995.75	METER	4097.00	40.80
5	DRAIN (450 x 600)	1989.54	METER	3651.00	72.64
TOTAL =					118.50

[Signature]
Chairman
Mal Municipality



Slum No.	Name of Slum	Area Sqkm	Population	HOUSING				PHYSICAL INFRASTRUCTURE												Grand Total (Rs. In lakh)						
				Qty.	Amt. (Rs. 3,60456 Lakh/each)	Qty.	Amt. (Rs. 0.07544 Lakh/each)	Qty.	Amt. (Rs. 2297.00/M) (Section -300x300)	Qty.	Amt. (Rs. 2817.00/M) (Section -400x400)	Qty.	Amt. (Rs. 3651.00/M) (Section -450x600)	Qty.	Amt. (Rs. 1572.00/Each) Line @ D/s	Qty.	Amt. (Rs. 4097.00/M) Concrete Roads	Qty.	Amt. (Rs. 3507.00/M) Road Protection Work @ Rs. 3507.00/M		Qty.	Amt. (Rs. 3120074.00/-) Community Centre (each)	Qty.	Amt. (Rs. 185.00/-) each)		
11	Netaji Colony East	0.011	157	6	21.63	6	0.45	0	0.00	37.08	1.35	6	0.09	18.54	0.76	0	0.00	0	0.00	0	0.00	0	0.00	0	0.00	24.29
12	Netaji Colony West	0.011	235	6	21.63	6	0.45	0	0.00	37.08	1.35	6	0.09	18.54	0.76	0	0.00	0	0.00	0	0.00	0	0.00	0	0.00	24.29
13	Forward Club	0.027	233	6	21.63	6	0.45	0	0.00	37.08	1.35	6	0.09	18.54	0.76	0	0.00	0	0.00	0	0.00	0	0.00	0	0.00	24.29
14	Station Road	0.013	354	6	21.63	6	0.45	0	0.00	37.08	1.35	6	0.09	18.54	0.76	0	0.00	0	0.00	0	0.00	0	0.00	0	0.00	24.29
15	Bayar Busty (South)	0.028	568	0	0.00	0	0.00	0	0.00	0	0.00	0	0.00	0	0.00	0	0.00	0	0.00	0	0.00	0	0.00	0	0.00	0.00
16	Bayar Busty (North)	0.028	224	11	39.65	11	0.83	0	0.00	67.98	2.48	11	0.17	33.99	1.39	0	0.00	0	0.00	0	0.00	0	0.00	0	0.00	44.53
17	Hathat Colony	0.014	367	5	18.02	5	0.38	0	0.00	30.80	1.13	5	0.08	15.45	0.63	0	0.00	0	0.00	0	0.00	0	0.00	0	0.00	20.24
18	Goala Para	0.036	424	4	14.42	4	0.30	0	0.00	24.72	0.80	4	0.06	12.36	0.51	0	0.00	0	0.00	0	0.00	0	0.00	0	0.00	16.19
19	South Colony	0.039	387	18	64.88	18	1.38	0	0.00	111.24	4.08	18	0.28	55.62	2.28	0	0.00	0	0.00	0	0.00	0	0.00	0	0.00	72.86
20	Vivekananda Colony	0.013	263	3	10.81	3	0.23	0	0.00	18.54	0.68	3	0.05	9.27	0.38	0	0.00	0	0.00	0	0.00	0	0.00	0	0.00	12.14
21	North Colony	0.03	208	4	14.42	4	0.30	0	0.00	24.72	0.80	4	0.06	12.36	0.51	0	0.00	0	0.00	0	0.00	0	0.00	0	0.00	16.19
22	Satsangha Colony	0.026	87	4	14.42	4	0.30	0	0.00	24.72	0.80	4	0.06	12.36	0.51	0	0.00	0	0.00	0	0.00	0	0.00	0	0.00	16.19

(Signature)
Chairman
Mal Municipality

(Signature)
Sub-Asstt. Engineer
Mal Municipality

Slum No.	Name of Slum	Area Sqkm	Population	HOUSING		PHYSICAL INFRASTRUCTURE												Grand Total (Rs. in lakh)					
				Qty.	Amt. (Rs. 3,60,456 Lakh/each)	Qty.	Amt. (Rs. 0,75,44 Lakh/each)	Qty.	Amt. (Rs. 2,29,00/M) (Section -300x300)	Qty.	Amt. (Rs. 2,81,00/M) (Section -400x400)	Qty.	Amt. (Rs. 3,65,100/M) (Section -450x600)	Qty.	Amt. (Rs. 1,57,200/Each Line @ Internal Pipe Dv's	Qty.	Amt. (Rs. 4,09,700/M) Concrete Roads		Qty.	Amt. (Rs. 3,12,007,400/-) Community Centre (each)	Qty.	Amt. (Rs. 1,85,00/-) Plantation for Greenery Improvement (each)	
23	Khal Par (East)	0.009	711	6	21.63	8	0.45	0	0.00	37.08	1.35	0.09	18.54	0.76	0	0.00	0	0.00	0	0.00	0	0.00	24.29
24	Khal Par (West)	0.009	243	3	10.81	3	0.23	0	0.00	18.54	0.68	0.05	9.27	0.38	0	0.00	0	0.00	0	0.00	0	0.00	12.14
25	Milanpally (East)	0.014	203	7	25.23	7	0.53	0	0.00	43.26	1.58	0.11	21.63	0.89	0	0.00	0	0.00	0	0.00	0	0.00	28.34
26	Milanpally (West)	0.014	237	4	14.42	4	0.30	0	0.00	24.72	0.90	0.06	12.36	0.51	0	0.00	0	0.00	0	0.00	0	0.00	16.19
27	Dakbunglow Para	0.014	361	8	28.84	8	0.60	0	0.00	48.44	1.81	0.13	24.72	1.01	0	0.00	0	0.00	0	0.00	0	0.00	32.38
28	Pal Para	0.065	311	5	18.02	5	0.38	0	0.00	30.90	1.13	0.08	15.45	0.63	0	0.00	0	0.00	0	0.00	0	0.00	20.24
29	Mili Para	0.021	425	5	18.02	5	0.38	0	0.00	30.90	1.13	0.08	15.45	0.63	0	0.00	0	0.00	0	0.00	0	0.00	20.24
30	Promod Nagar Colony	0.047	542	9	32.44	9	0.88	0	0.00	55.62	2.03	0.14	27.81	1.14	0	0.00	0	0.00	0	0.00	0	0.00	36.43
31	Panwar Basti	0.016	274	6	21.63	6	0.45	0	0.00	37.08	1.35	0.09	18.54	0.76	0	0.00	0	0.00	0	0.00	0	0.00	24.29
32	Khasi Para (North)	0.01	175	6	21.63	6	0.45	0	0.00	37.08	1.35	0.09	18.54	0.76	0	0.00	0	0.00	0	0.00	0	0.00	24.29
33	Khasi Para (South)	0.01	329	5	18.02	5	0.38	0	0.00	30.90	1.13	0.08	15.45	0.63	0	0.00	0	0.00	0	0.00	0	0.00	20.24
Total		0.26	10128	198	713.70	198	14.94	0	0.00	1223.64	44.88	3.11	611.82	25.07	0	0.00	0	0.00	0	0.00	0	0.00	801.494

Chairman
Mal Municipality

Sub-Assst. Engineer
Mal Municipality

MAL MUNICIPALITY

WORK AND COST SUMMARY - NON-SLUM DETAILS

PMAY HFA(U)-2022

Non Slum No.	Name of Non-Slum	Population	HOUSING						PHYSICAL INFRASTRUCTURE										Grand Total (Rs. In lakhs)					
			Dwelling Units (@ Rs.3,60456 Lakh/ each)		Leach Pit (Rs.0,7544 Lakh/ each)		Drainage (M) (Section -300x300) (Rs.2297.00/M)		Drainage (M) (Section -400x400) (Rs.2817.00/M)		Drainage (M) (Section -450x600) (Rs.3651.00/M)		Internal Pipe Line @ Rs.1572.00 /Each D/s		Concrete Roads (@ Rs.4097.00/M)		Closed Eucalyptus Bulsh Piling Road (Rs.3607.00/M)			Community Centre (@Rs.3120074.00/- each)		Plantation for Greenery (Rs.186.00/- each)		
			Qty.	Amt.	Qty.	Amt.	Qty.	Amt.	Qty.	Amt.	Qty.	Amt.	Qty.	Amt.	Qty.	Amt.	Qty.	Amt.	Qty.	Amt.	Qty.	Amt.	Qty.	Amt.
1	WARD NO. 1	565	4	14.4182	4	0.30176	0	0.00	24.712	0.902235	0	0	12.38	0.4952	0	0.00	0	0.00	0	0.00	0	0.00	0	0.00
2	WARD NO. 2	897	9	32.441	9	0.67898	0	0.00	55.82	2.030686	0	0	27.81	1.1393757	0	0.00	0	0.00	0	0.00	0	0.00	0	0.00
3	WARD NO. 3	707	6	21.6274	6	0.45284	0	0.00	37.088	1.353363	0	0	18.59	0.7617962	0	0.00	0	0.00	0	0.00	0	0.00	0	0.00
4	WARD NO. 4	737	9	32.441	9	0.67898	0	0.00	55.82	2.030686	9	0.1415	27.87	1.1419558	0	0.00	0	0.00	0	0.00	0	0.00	0	0.00
5	WARD NO. 5	1142	7	25.2319	7	0.52808	0	0.00	43.28	1.579423	7	0.11	21.68	0.8681886	0	0.00	0	0.00	0	0.00	0	0.00	0	0.00
6	WARD NO. 6	771	4	14.4182	4	0.30176	0	0.00	24.72	0.902527	4	0.0628	12.40	0.5078641	0	0.00	0	0.00	0	0.00	0	0.00	0	0.00
7	WARD NO. 7	1047	8	28.8365	8	0.80352	0	0.00	49.44	1.805054	8	0.1258	24.78	1.0150727	0	0.00	0	0.00	0	0.00	0	0.00	0	0.00

[Signature]
Chairman
Mal Municipality

[Signature]
Sub-Assst. Engineer
Mal Municipality

8	WARD NO. 8	1280	10	36.0458	10	0.7544	0	0.00	0	0.00	61.8	2.256318	10	0.1572	30.96	1.2684312	0	0.00	0	0.00	0	0.00	40.4819492
9	WARD NO. 9	1388	19	68.4666	19	1.43336	0	0.00	0	0.00	117.42	4.287004	19	0.2987	58.84	2.4107877	0	0.00	0	0.00	0	0.00	76.91648191
10	WARD NO. 10	1144	17	61.2775	17	1.28248	0	0.00	0	0.00	105.06	3.835741	17	0.2672	52.63	2.156333	0	0.00	0	0.00	0	0.00	68.81931364
11	WARD NO. 11	1403	7	25.2319	7	0.52808	0	0.00	0	0.00	43.28	1.578423	7	0.11	21.87	0.8878018	0	0.00	0	0.00	0	0.00	26.33736444
12	WARD NO. 12	1368	4	14.4182	4	0.30176	0	0.00	0	0.00	24.72	0.902527	4	0.0629	12.39	0.5072086	0	0.00	0	0.00	0	0.00	16.1926158
13	WARD NO. 13	1065	7	25.2319	7	0.52808	0	0.00	0	0.00	43.26	1.578423	7	0.11	21.87	0.8878018	0	0.00	0	0.00	0	0.00	26.33736444
14	WARD NO. 14	779	9	32.441	9	0.67896	0	0.00	0	0.00	55.62	2.030666	9	0.1415	27.86	1.1415881	0	0.00	0	0.00	0	0.00	36.43375428
15	WARD NO. 15	787	4	14.4182	4	0.30176	0	0.00	0	0.00	24.72	0.902527	4	0.0629	12.39	0.507815	0	0.00	0	0.00	0	0.00	16.19322216
Total:		15090	124	446.965	124	9.35456	0	0.00	0	0.00	786.30	27.98	105	1.6506	383.93	15.72	0	0.00	0	0.00	0	0.00	501.666

Sub-Asstt. Engineer
Mal Municipality

Chairman
Mal Municipality

DETAILED ESTIMATE FOR THE CONSTRUCTION OF SINGLE UNIT DWELLING HOUSE

Pradhan Mantri Awas Yojana Housing For All (Urban)

Total Covered Area- 32.18 sq.m (With Electrical Works)

Reference of Schedule of Rates : PWD (W.B.), Schedule of Rates Building & Sanitary w.e.f-01.07.2014 & Corrigenda
Kolkata /24 Pgs (N & S)/ Kalyani Sub Div.)

Floor Area 25.37 sqm

Sl No.	Description of Works	Quantity	Unit	Rate (Rs.)	Amount (Rs.)
1	Earthwork in excavation in foundation trenches or drains, in all sorts of soil (including mixed soil but excluding laterite or sandstone) including removing spreading or stacking the spoils within a lead of 75 m as directed including trimming the sides of trenches, levelling, dressing and ramming the bottom, bailing out water etc. as required complete. a) Depth of excavation not exceeding 1500mm . SOR, PWD, P-1, I -2 a	13.000	%cu.m	12047.00	1566.11
2	Earth work in filling in foundation trenches or plinth with good earth in layers not exceeding 150 mm. including watering and ramming etc. layer by layer complete.(Payment to be made on the basis of measurement of finished quantity of work) a) With earth obtained from excavation of foundation. SOR, PWD, P-1, T/3 a	11.120	%cu.m	7831.00	870.81
3	Supplying Laying Polithin Sheets etc. SOR, PWD, P-45, T - 13	22.000	sqm	25.00	550.00
	Cement concrete with graded Stone ballast (40 mm.) excluding shuttering.a) In ground floor and foundation.6 : 3 : 1 proportion Pakur variety SOR, PWD, Page 24 ; Item -10 a	3.500	cu.m.	5823.00	20380.50
5	25 mm. thick damp proof with cement concrete (4:2:1) (with graded stone aggregate 10 mm. Normal size) and painting the top surface with a coat of bitumen using 1.7 kg. per sq.m. including heating the bitumen and cost and carriage of all materials complete. SOR, PWD, P-45, T-12	6.810	sqm,	297.00	2022.57
6	Brick work with 1st class bricks in cement mortar (6:1) a) In foundation and plinth. b) In super structure SOR, PWD, P-29, T -22(a), (b)	10.430 15.240	cum cum	5719.00 5943.00	59649.17 90571.32
7	125mm thick brick work with 1st. class bricks in cement mortar (4:1). a) In ground floor SOR, PWD, P-73, I -29	23.220	sq.m.	783.00	18181.26
8	Ordinary Cement concrete (mix 1:1.5:3) with graded stone chips (20 mm nominal size) excluding shuttering and reinforcement if any, in ground floor as per relevant IS codes. (i) Pakur Variety SOR, PWD, P-14, T -7(i)	3.940	cu.m.	6851.66	26995.54
9	Reinforcements for reinforced concrete work in all sorts of structures including distribution bars, stirrups, binders etc. including supply of rods, initial straightening and removal of loose rust (if necessary), cutting to requisite length, hooking and bending to correct shape, placing in proper position and binding with 16G black annealed wire at every intersection, complete as per drawing and direction. (a) For works in foundation, basement and upto roof of ground floor / upto 4m. (i) Tor steel/Mild steel. SOR, PWD, P-27, T -15(i)	0.309	MT	60705.93	18775.74
10	Hire and labour charges for shuttering with centring and necessary staging upto 4 m. using approved stout props and thick hard wood planks of approved thickness with required bracing for concrete slabs, beams, columns, lintels curved or straight including fitting, fixing and striking out after completion of works. (upto roof of ground floor). (When the height of a particular floor is more than 4 m. the equivalent floor ht. shall be taken as 4 m. and extra for works beyond the initial 4 m. ht. shall be allowed under 12(e) for every 4 m. or part thereof.) SOR, PWD, P-66, T -12(a) 25 mm. to 30 mm. thick wooden shuttering as per decision & direction of Engineer-in-charge. Ground Floor	37.063	M ²	360.00	13342.68

SL No.	Description of Works	Quantity	Unit	Rate (Rs.)	Amount (Rs.)
11	Plaster (to wall, floor, ceiling etc.) with sand and cement mortar including rounding off or chamfering corners as directed and raking out joints or roughening of concrete surface, including throating, nosing and drip course where necessary . In ground floor. A) With 6:1 cement mortar. a) Inside wall 20 mm thick plaster SOR, PWD, P-151, T -2 (I)(b) b) Out side Wall, 15mm th. SOR, PWD, P-151, I -2 (I)(c) B)10mm th ceiling plaster (4:1) SOR, PWD, P-151, I -2 (i)(c)	116.940	sq.m.	181.00	21166.14
		111.950	sq.m.	156.00	17464.20
		23.330	sq.m.	140.00	3266.20
12	Neat cement punning about 1.5mm thick in wall, dado, window, sills, floor, drain etc. SOR, PWD, P-152, I -8	26.700	sq.m.	38.00	1014.60
13	Artificial stone in floor,dado, staircase etc. with cement concrete (4:2:1) with stone chips laid in panels as directed with topping made with ordinary or white cement (as necessary) and marble dust in proportion (2:1) including smooth finishing and rounding off corners and including application of cement slurry before flooring works, using cement @ 1.75 kg./sq.m. all complete including all materials and labour. In ground floor. 3 mm. thick topping (High polishing grinding on this item is not permitted) with ordinary cement. 20mm thick SOR, PWD, P-40, I -3 (i)	26.490	sq.m.	265.00	7019.85
14	Supplying, fitting & fixing MS clamp for fixing door and window frame made of flat bent bar, end bifurcated, fixed in cement concrete with stone chips (4:2:1)a fitted and fixed complete as per direction. 40mm x 6mm x 125 mm length. (Cost of cement concrete will be paid separately) SOR, PWD, P-90, I -18 (c)	34	each	22.00	748.00
15	Wood work in door and window frame fitted and fixed complete including a protective coat of painting at the contact surface of the frame other Local wood SOR, PWD, P-85, T -1(i)	0.213	cu.m.	46171.00	9834.42
16	Panel Shutter of door & Window (each Panal Consisting Of single Plan without Join) 25 mm thick shutter with 12 mm thick Panal of size 30 to 45 cm. Other Local wood SOR, PWD, P-105, I -84 (iv)c	8.520	sq.m.	1567.00	13350.84
17	Iron butt hinges of approved quality fitted and fixed with steel screws, with ISI mark. a)75mm x 47mm x 1.70mm SOR, PWD, P-91, T -20(iv)	32.000	each	34.00	1088.00
18	Iron Socket Bolt of approved quality fitted and fixed complete. i) 150 mm long x 10 mm dia SOR, PWD P-93, I-25,c	11.000	each	71.00	781.00
19	White washing including cleaning and smoothening surface thoroughly (5 parts of stone lime and 1 part of shell lime should be used in the finishing coat). Two Coats SOR, PWD, P-155, I -3 (b)	124.960	%sq.m	1887.00	2358.00
20	Colour washing with ella with a coat of white wash priming including cleaning and smoothening surface thoroughly external surface One Coat SOR, PWD, P-155, I - 4(ii)(a)	100.560	%sq.m	1514.00	1522.48
21	Priming one coat on timber, plastered or on steel or other metal surface with synthetic enamel/oil bound primer of approved quality including smoothening surfaces by sand papering etc. 1) On timber surface SOR, PWD, P - 162, I - 7(a) 2) On Steel Surface SOR, PWD, P - 162, I - 7(b)	21.690	sq.m.	41.00	889.29
		2.700	sq.m.	31.00	83.70
22	Painting with best quality synthetic enamel paint of approved make and brand including smoothening surface by sand papering etc. including using of approved putty etc. on the surface, if necessary : With super gloss (hi-gloss)-With anv shade except white. a) On timber or plastered surface Two Coats b) On Steel surface Two Coats SOR, PWD, P - 162, - 8A(all),(bii)	21.690	sq.m.	89.00	1930.41
		2.700	sq.m.	86.00	232.20

SL No.	Description of Works	Quantity	Unit	Rate (Rs.)	Amount (Rs.)
23	Iron hasp bolt of approved quality fitted and fixed complete (oxidised) with 16 mm dia with center bolt and round fitting. 300 mm long SOR, PWD, P-93, I - 27c	2.000	each	193.00	386.00
24	Precast piered concrete jally work as per design and manufacture's specification including moulding etc. with stone chips and necessary reinforcement shuttering complete including fitting, fixing in position in all floors. (a) 37.5 mm th. panels Cement & steel required for this item will not be issued by deptt. SOR, PWD, P-32, I - 38 (b)	1.690	sq.m.	351.00	593.19
25	Supplying, fitting and fixing UPVC down pipes A type and fittings conforming to IS 13592-1992 with necessary clamps nails including making holes in walls, etc. and cutting trenches in any soil, through masonry concrete structure etc. if necessary and mending good damages including jointing with jointing materials (Spun yarn, valamoid / bitumen / M. seal etc.) complete. P-173, I-21 A (ii), C(ii), D(ii) SOR, PWD, P173, I - 21 A (ii), C(ii), D(ii)				
	i) UPVC Pipe 110 mm dia	3.000	Mtr.	291.00	873.00
	ii) UPVC Bend 87.5 degree 110 mm dia	2.000	each	162.00	324.00
	iii) UPVC Shoe 110 mm	1.000	each	128.00	128.00
26	M.S.or W.I. Ornamental grill of approved design joints continuously welded with M.S, W.I. Flats and bars of windows, railing etc. fitted and fixed with necessary screws and lugs in ground floor. Grill weighing 10 kg/sq m to 16 kg/m2 SOR, PWD, P - 76, I - 10 (i) (2.70sqm @ 10.5kg per sqm = 28.35 kg)	0.284	Qntl	8247.00	2342.15
27	Shallow water closet Indian pattern(I.P.W.C.) of approved make in white vitreous chinaware supplied ,fitted and fixed in position (excluding cost of concrete for fixing). 450 mm long SOR, PWD, (Sanitary) P - 65, I - 1 (iii)	1.000	each	1062.00	1062.00
28	Foot rest for water closet of size 275 mm X 125 mm with Artificial stone(4:2:1) with 6 mm stone chips and chequered including adding colour as necessary. SOR, PWD, (Sanitary) P - 66, I - 9	1.000	Pair	70.00	70.00
29	Supplying,fitting and fixing cast iron 'P' or 'S' trap conforming to I.S. 3989 / 1970 and 1729 / 1964 including lead caulked joints and painting two coats to the exposed surface. S Trap 100 mm SOR, PWD, (Sanitary) P - 54, I - 14(B-iii)	1.000	each	923.00	923.00
30	Supplying, fitting fixing CI Round Gratings 150mm dia SOR, PWD, (Sanitary) P - 55, I - 18(ii)	1.000	Each	100.00	100.00
31	Construction of 2 circular leach pit of inside diameter 1000 mm. & a depth of 1000 mm. With a layer of 250 mm. Thick brick work with cement mortar (6:1) & honeycombed brick wall (4:1) at every alternate layer upto a height of 925 mm. From bottom and then 125 mm. thick brick wall (4:1) for a height of 300 mm. and covered with 75m. RCC slab (4:2:1) with 8mm tor steel @ 150 mm. centre to centre both ways including plastering and neat cement punning on top of the slab and making hooking arrangement on slab for lifting of the slab if require as well as jointing the connection with the inspection pit (450 x 450) covered with 50mm thick RCC slab (4:2:1) with stone chips and necessary reinforcement and connected with 100 mm dia PVC pipe laid over rammed earth and then covered the pipe properly with powder earth including supplying fitting fixing fibre glass pan P-tap & polythene pipe as per requirement to connect with the inspection pit complete with all respect as per direction of EIC.(ANNEXURE-II)	1	Item	7544.00	7544.00
	TOTAL AMOUNT			Rs.	350000.36
	Say			Rs.	350000.00
	Add for Electrical Works (ANNEXURE-I)			Rs.	17858.00
	TOTAL AMOUNT			Rs.	367858.00
(Rupees Three lakh Sixty seven thousand Eight hundred & Fifty eight only)					

ESTIMATE FOR ELECTRICAL WORKS FOR ONE DWELLING UNIT UNDER PMAY					
(ANNEXURE-I)					
Sl.No	Item of works	Unit	Rate	Quantity	Amount
1	Supplying & fitting polythene pipe complete with fittings as necessary. Under ceiling /beam/bound with 22SWG GI wire inclusive S & Drawing 1x18 SWG GI wire as fish wire inside the pipe & fittings and providing 55 mm dia disc of MS sheet (20SWG) having colour paint at one face first ended at the load point end of the polythene pipe with fish wire (synchronizing with roof/beam casting work of building construction) 19 mm dia 3 mm thick polythene pipe	RM	39.00	25.00	975.00
2	Powerckt wiring supplying and drawing 1 ; 1KV grade single core stranded FR PVC insulated & unseathed single core stranded Copper wire (Finolex make) 2 x 2.5 sqmm (PH & N) +1x1.5 sqmm (ECC) per laid polythene pipe and by the prelaid GI fish wire & making necessary connections as required.	RM	76.00	50.00	3800.00
3	Concealed Distribution wiring in in 2x1.5 sqmm single core standard *FR* insulated and unseathed cop per wire Finolex make & 1x1.5 sq mm single core stranded PVC insulated and unseathed cop per (Finolex make) wire used as ECC in 19 mm bore 3 mm thk. polythene pipe complete with all accessries embedded in wall smooth run to light / fan/call bell point with pino key type switchb (6 Amps) (Anchor make) fixed on sheet metal (16 SWG) Switch Board with bakelite/ perspex (wall maching colour) Top cover (3 mm thick) flushed in wall including mending all good damages to original finish Average per point 6.00 mt.	points	828.00	10.00	8280.00
4	Deistribution concealed wiring with 2x1.5 sq mm (PH & N) single core stranded FR PVC insulated & unseathed single core sstranded 1.1 KV grade Copper Wire (finolex) & 1x1.5 sq mm (ECC) single core stranded (PH & N) 1.1 KV grade cu wire (finolex) & 1 x 1.5 sq mm single core stranded PVC insulated & unseathed cu wire (finolex) used as ECC in 19 mm bore, 3 mm thick polythene pipe complete with all accessories embedded in wall 250 volt 5 amp 3 pin plug point including S & F 250 Volt 5 amp 3 pin flush type plug socket & piano key type swich (Anchor make) on existing switch board as mentioned sl. no.3	points	76.00	2.00	152.00
5	Supplying & drawing 1.1 KV grade single core srtanded FR PVC insulated & unseathed single core stranded cu Wire 3x2.5 sq mm (finolex make) in the prelaid polythene pipe & by the prelaid GI fishwire & making necessary connection as required (CESC supply to consumer DP near to CESC & inside the room another DP near CESC & inside the room another DP of dwelling units)	RM	86.00	15.00	1290.00

SLNo	Item of works	Unit	Rate	Quantity	Amount
6	Supplying Delivery & instalation on wall of 30/32 amp DP MCBof Havel's make with enclosed box along with all its necessary 1 connection complete.(Anchor)	nos	808.00	2	1616.00
7	Earthing in soft soil with 50 mm dia GI pipe (TATA make Medium) 3.64 mm th. X 3.04 Mtr long and 1 x 4 SWG GI (hot dip) wire (4 m long) 13 mmdia x 80 mm long GI bolts, double nuts, double washer including S & F 15 mm dia GI protection (1 mtr long) to be filled with bitumen partlyunder the ground level & partly above GL driven to an average depth of 3.65 m below the GL & restoring surface duly rammed.	each	1715.00	1	1715.00
8	Connecting the equipment to earth BUSbar inclusive S&F 10 SWG (Hot Dip) GI wire on wall /floor with a staples buried inside wall /floor as required & making connection to equipments with bolt, nut, washer, cable lugs etc. as required & mending good damages.	M	6.00	5	30.00
			TOTAL		17858.00
Rupees Thirteen Thousand Eight Hundred Seventy Eight Only					17858.00

Sub-Asstt. Engineer
Mal Municipality

Chairman
Mal municipality

**Cost Estimate for 2 Nos Leach Pit for single unit Dwelling Unit
P.W.D Schedule of Rates effect from 1st July 2014**

(ANNEXURE-II)

Sl No	Description of Items	Quantity	Unit	Rate	Amount
1	Earth work in excavation of foundation trenches or drains in all sorts of soil (including mixed soil but excluding or stacking the spoils within a lead of 75 m as directed. The item includes necessary trimming the sides of trenches leveling dressing and ramming the bottom boiling out water aqs required complete. Depth of exavation not existing 1500mm P.No-1, I-2(a)	2.500	%Cu.M	12047.00	301.18
2	Cement concrete with graded jhama Khoa ballast (30 mm size) excluding shuttering. In ground floor and foundation (a) 6:3:1 proportion.	0.050	Cu.M	5803.06	290.15
3	Brick work with 1st class bricks in cement mortar (6 :1). a) In foundation & Plinth P.no-29, I-21(a)	0.010	Cu.M	5719.00	57.19
4	125 mm. thick brick work with 1st class bricks in cement mortar (4 : 1) G.Floor P.no-31, I-29	3.000	SqM	714.00	2,142.00
5	Controlled Cement concrete with well graded stone chips (20 - mm nominal size) excluding shuttering and reinforcement with complete design of concrete as per I : 456 and relevant special publications submission of job mix formula after preliminary mlx design after testing of concrete cubes as per direction of Engineer-in charge Consumption of cement will not be less than 300 Kg of cement -with Super plasticiser per cubic meter of controlled concrete but actual consumption will be determined on- the basis of preliminary test and job mix formula. -I n ground floor and foundation. [Using concrete mixture] M 20 Grade P.no-12, I-6(a)	0.145	Cu.M	6871.54	996.37
6	Reinforcemnet for reinforced concrete work in all sorts of structures incl. Distribution bars, stirrups, binder etc. incl. supply of rods, initial straightening & removal of loose rust (if necessary), cutting to requisite length, hooking etc P.no-27, I-15(a)(i)	0.010	M.T	68508.00	685.08
7	Supplying, fitting and fixing UPVC down pipes A type and fittings conforming to IS 13592-1992 with necessary clamps nails including making holes in walls, etc. and cutting trenches in any soil, through masonry concrete structure etc. if necessary and mending good damages including jointing with jointing materials (Spun yarn, valamoid / bitumen / M. seal etc.) complete.				
	i) UPVC Pipe 110 mm dia P.no-173, I-21(A)(ii)	4.000	Mtr	291.00	1,164.00
	ii) UPVC Bend 87.5 degree 110 mm dia P.no-174, I-21(B)C(ii)	2.000	Each	162.00	324.00
8	Jaffri brick work 125 mm. thick with 1st class bricks in cement mortar (4:1) including 12 mm. thick cement plaster (4:1) in all faces in ground floor P.no-32, I-35	2.000	SqM	792.00	1,584.00
Cost of 2 nos. leach pit					7,543.97
Total=					7,544.00

ESTIMATE FOR CONSTRUCTION OF SURFACE DRAIN (300X500)

PWD BUILDING SCHEDULE 2014

Sl No	Description of Items	Length	Breadth	Depth	Quantity	Unit	Rate	Amount
1	Earth work in excavation of foundation trenches or drains in all sorts of soil (including mixed soil but excluding or stacking the spoils within a lead of 75 m. as directed. The item includes necessary trimming the sides of trenches leveling dressing and ramming the bottom boiling out water aqs required complete. Depth of excavation not existing 1500mm P.No-1, I-2(a)	1.00	1.1	0.775	0.853	%Cu.M	12047.00	102.70
2	Single brick flat soling of picked jhama bricks including ramming and dressing bed to proper level and filling joints with powdered earth or local sand P.no-11, I-1	1.00	1.1		1.100	Sq.M	377.00	414.70
	Cement concrete with graded jhama Khoa ballast (30 mm size) excluding shuttering. In ground floor and foundation (a) 6:3:1 proportion.	1.00	1.1	0.100	0.110	Cu.M	5803.06	638.34
4	Brick work with 1st class bricks in cement mortar (4:1). a) In foundation & Plinth P.no-29, I-21(a)	1.00	0.25	1.200	0.300	Cu.M	6068.00	1,820.40
5	Plaster (to wall, floor, ceiling etc.) with sand and cement mortar including rounding off or chamfering corners as directed and raking out joints or roughening of concrete surface including throating, nosing and drip course where necessary. (Gr.floor). i) With 4:1 cement mortar. a) 20 mm. Thick plaster. P.no-151, I-2(a)	1.00	1.7		1.700	Sq.M	206.00	350.20
6	Neat cement punning above 1.5 mm thick in wall, dado, windowsills, floor, drain etc. P.no-152, I-8	1.00	1.700		1.700	Sq.M	38.00	64.60
7	Artificial stone in floor dado staircase etc. with cement concrete 1:2:4 with stone chips laid in pannels as directed with topping made with ordinary or white cement (as measured) and marble dust in porportion (2:1) including smooth finishing and round P.no-40, I-3(ii)	1.00	0.450		0.450	Sq.M	303.00	136.35
8	Removal of rubbish, earth etc. from the working site and disposal of the same beyond the compound in conformity with the Municipal /Corporation Rules for such disposal, loading into truck and cleaning the site in all respect as per direction of Engineer - in -Charge P.no-9, I-13	1.00	0.950	0.775	0.7363	Cu.M	168.00	123.69
							Total=	3,650.98
							Total=	3,651.00

Sub-Assst. Engineer
Mal Municipality


Chairman
Mal municipality

ESTIMATE FOR CONSTRUCTION OF CONCRETE ROAD 2.5 METRE WIDE

PWD BUILDING SCHEDULE 2014

SI No	Description of Items	Length	Breadth	Depth	Quantity	Unit	Rate	Amount
1	Earth work in excavation of foundation trenches or drains in all sorts of soil (including mixed soil but excluding or stacking the spoils within a lead of 75 m. as directed. The item includes necessary trimming the sides of trenches leveling dressing and ramming the bottom boiling out water as required complete. Depth of excavation not existing 1500mm P.No-1, I-2(a)	1.00	2.5	0.400	1.000	%Cu.M	12047.00	120.47
	Filling foundation or plinth by silver sand in layer not exceeding 150 mm. as directed and consolidating same by through saturation with water ramming complete. Including the cost of supply of sand. (a) by fine sand P.No-2, I-4(B)	1.00	2.5	0.200	0.500	%Cu.M	110422.00	552.11
3	Single brick flat soling of picked jhama bricks including ramming and dressing bed to proper level and filling joints with powdered earth or local sand P.no-11, I-1	1.00	2.5		2.500	Sq.M	377.00	942.50
4	Ordinary Cement concrete (mix 1:1.5:3) with graded stone chips (20 mm nominal size) excluding shuttering and reinforcement, if any, in ground floor as per relevant IS codes P.no-24, I-10(a)	1.00	2.5	0.125	0.313	Cu.M	6802.74	2,125.86
5	Brick edging 75 mm. wide with picked jhama bricks, laid true to line and level including cutting necessary trench in soil or in hard metalled surface, laying the bricks and repacking the trench (on both sides of the edging) with spoils and ramming the same throughly, complete as per direction. (b) Brick-on-end edging (250 mm) depth. P.No-189, I-3(b)	2.00			2.000	%Mtr	9392.00	187.84
6	Removal of rubbish, earth etc. from the working site and disposal of the same beyond the compound in conformity with the Municipal /Corporation Rules for such disposal, loading into truck and cleaning the site in all respect as per direction of Engineer - in -Charge P.no-9, I-13	1.00	2.500	0.400	1.000	Cu.M	168.00	168.00
							Toatl=	4,096.78
							Total=	4,097.00

Sub-Asstt. Engineer
Mal Municipality

Signature
Chairman
Mal municipality

Cost Estimate for Internal Pipeline
P.W.D Schedule of Rates effect from 1st July 2014

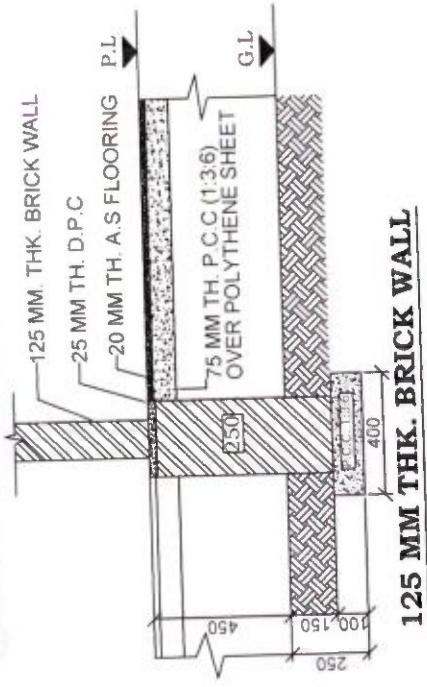
(ANNEXURE-II)

SI No	Description of Items	Quantity	Unit	Rate	Amount
1	Supplying, fitting and fixing brass ferrule including connection with P.V.C. pipe of approved make upto 450 mm long with plumbing joint, brass over C.P. coupling at both ends, with cap and lining complete in all respect, including cutting trenches in all sorts of soil and filling up trenches as per direction of the E.I.C. (iii) 15 mm dia. <u>{PAGE-1, IT-2 (iii) of P.W.D. SOR Vol-II wef-01.07.2014.}</u>	1	Each	1051.00	1,051.00
2	Supplying, fitting and fixing bib cock of stop cock. (f) (i) Polythene Bib Cock / Stop Cock (HD) with metal inlet (EMCO / ATLAS or equivalent) 15 mm. <u>{PAGE-6, IT-7, (f), (i) of P.W.D. SOR Vol-II wef-01.07.2014.}</u>	2	Each	100.00	200.00
3	Supplying, fitting and fixing PVC pipes of approved make of (medium duty) conforming to ASTM-D-1785 and threaded to match with GI Pipes as per IS:1239 (Part-I), with all necessary accessories, specials viz. socket, bend, tee, union, cross, elbo, nipple, long screw, reducing socket, reducing tee, short piece etc. fitted with holder bats clamps, including cutting pipes, making threads, fitting, fixing etc. complete in all respect including cost of all necessary fittings as required, jointing materials and two coats of painting with necessary fittings as required, jointing materials and two coats of painting with approved paint in any position above ground. (a) For Exposed Work. PVC Pipes. 15 mm (Dia). <u>{PAGE-6, IT-7, (f), (i) of P.W.D. SOR Vol-II wef-01.07.2014.}</u>	3.03	Mtr.	106.00	321.18
Cost of 2 nos. leach pit					1,572.18
Total=					1,572.00

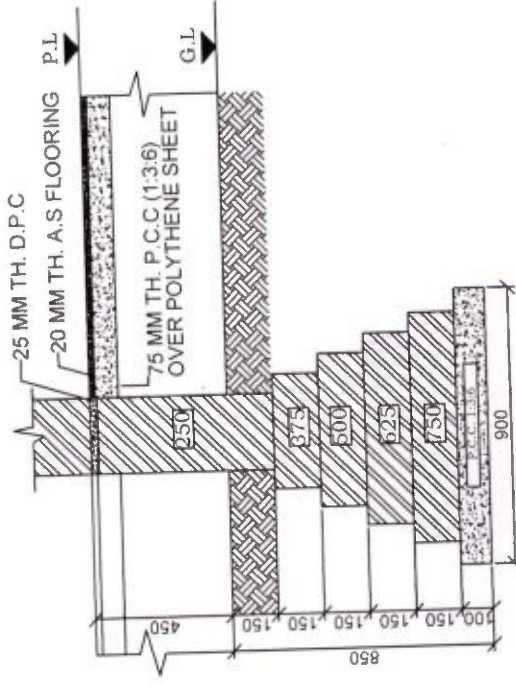
Sub-Asstt. Engineer
Mal Municipality

Chairman
Mal municipality

FOUNDATION DETAILS



125 MM THK. BRICK WALL



250 MM THK. BRICK WALL

Sub-Assst. Engineer
Mal Municipality

PRADHAN MANTRI AWAS YOJANA

HOUSING FOR ALL (URBAN)

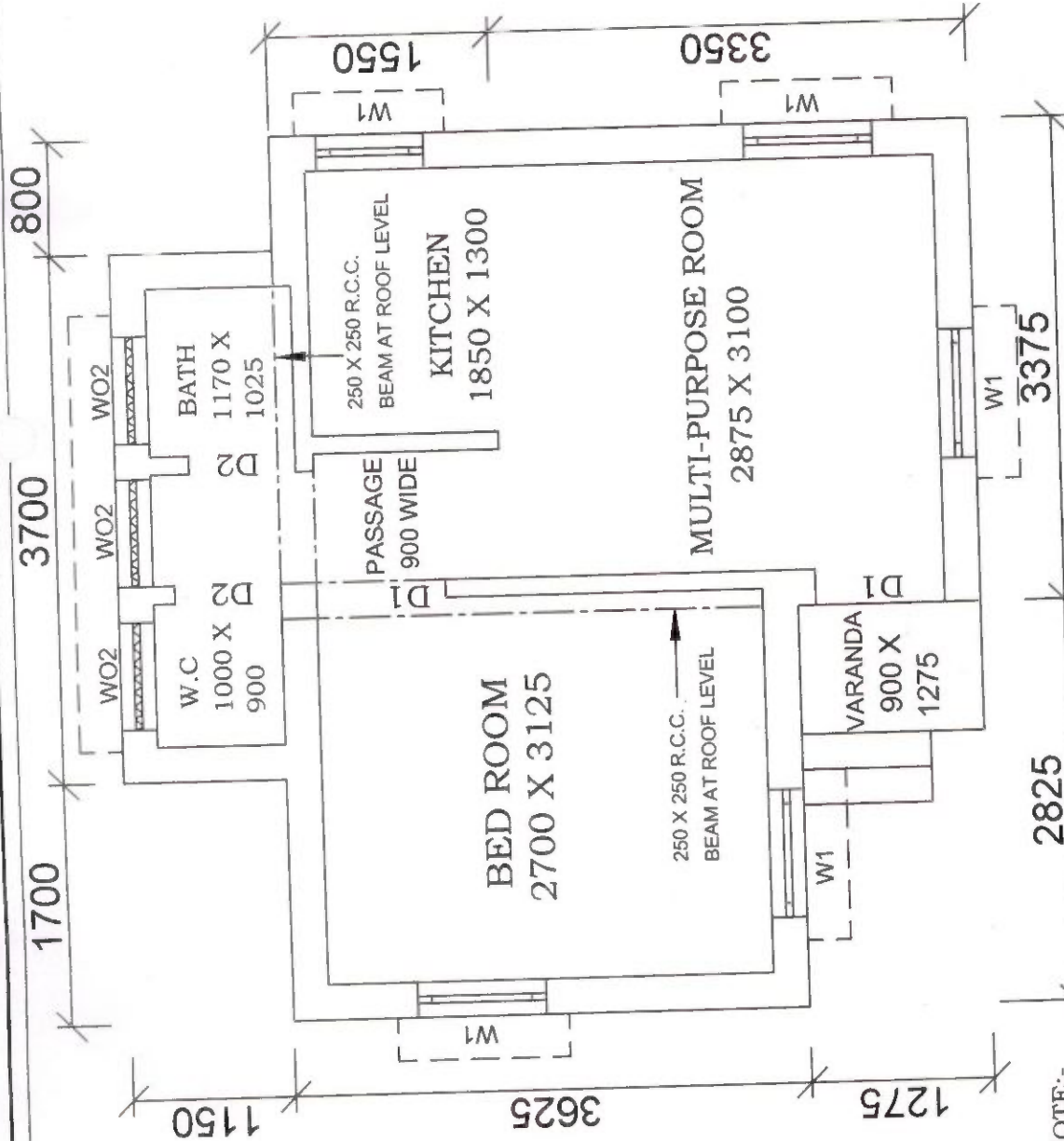
OFFICE OF THE CHIEF ENGINEER

MUNICIPAL ENGINEERING DIRECTORATE

GOVT. OF WEST BENGAL

DWG. NO.

SCALE :- 1:50 & 1:25



NOTE:-

1. ALL WINDOW OPENINGS (W1&W2) WILL BE PROVIDED WITH Z-BATTEN SHUTTERS.
2. ALL DOORS (D1&D2) - 25TH Z-BATTEN SHUTTERS, SINGLE LEAF.
3. W02 - OPENING PROVIDED WITH R.C.C. JALLI.
4. PLINTH HEIGHT - 450 TH.
5. CEILING HEIGHT - 2750 TH.
6. MAIN WALL - 250 TH.
7. PARTITION WALL - 125 TH.
8. ROOF SLAB, BEAM, LINTEL, ETC. WITH REINFORCED CEMENT CONCRETE M20 GRADE.
9. FLOOR OF VERANDAH, WC, BATH, & KITCHEN ROOM TO BE KEPT 15 MM BELOW THE FLOOR LEVEL OF ROOM & PASSAGE.
10. 100 MM TH. PIECE LINTEL OVER OPENING HAVE BEEN PROVIDED.
11. ALL DIMENSION ARE IN MM.

DOORS & WINDOWS SCHEDULE	
MARKING	DIMENSION
W1	900 X 900
W2	750 X 900
W02	750 X 750
D1	900 X 2100
D2	750 X 2100

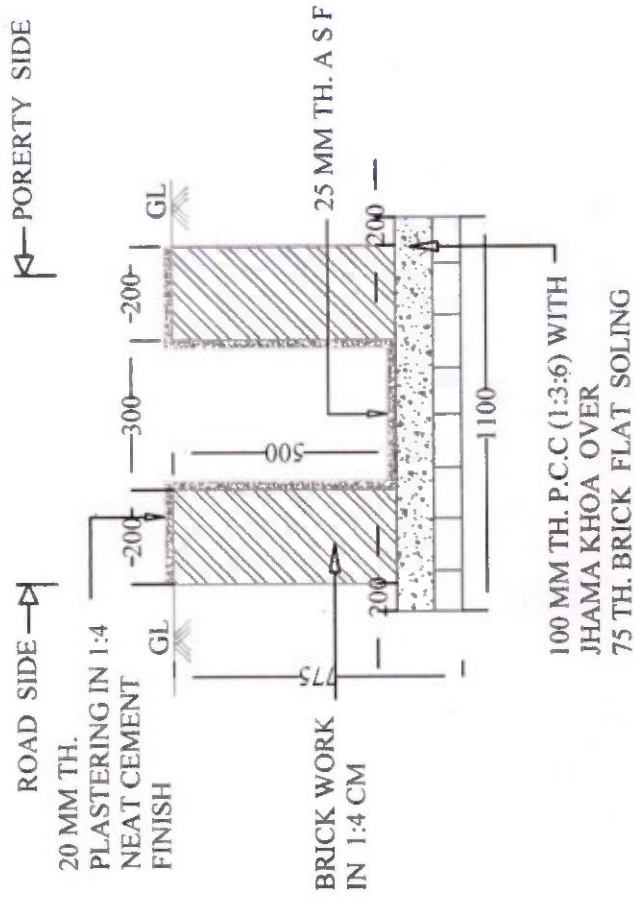
FLOOR AREA - 25.37 SQM.

BUILT UP AREA - 32.18 SQM.

Chaitanyan
Mal Municipality

MAL MUNICIPALITY
JALPAIGURI, WEST BENGAL

CROSS SECTION OF DRAIN (300 x500)
(SCALE - 1:50)




Sub-Assist. Engineer
Mal Municipality

Sub -Assistant Engineer
Mal Municipality

Chairman
Mal municipality

Chairman
Mal Municipality



NOTE : 1. CEMENT CONCRETE SHOULD BE LAID IN ALTERNATE PANNEL OF AN AREA NOT MORE THAN 7.50 SOM. PROVISION FOR PAPER JOINT AT THE END OF EACH PANNEL IS TO BE MADE
 2. ALL DIMENSIONS ARE IN MM.

TYPICAL CROSS SECTION OF CEMENT CONCRETE ROAD

PRADHAN MANTRI AWAS YOJANA
 HOUSING FOR ALL (URBAN)

OFFICE OF THE CHIEF ENGINEER
 MUNICIPAL ENGINEERING DIRECTORATE
 GOVT. OF WEST BENGAL

DWG. NO.

Chairman
 Mal municipality

Sub-Assst. Engineer
Mal Municipality

List of Slum/Non Slum for 2019-20:

Sl.No	Name of the Slums	Status	Land	Age in years	National Highway	Status of Housings	Road Status	Habitation pattern
1	Adarsha Colony (1)	The condition of living in the slum is unhygienic	Land belongs to the ULB	25	The National Highway -31 is 0.5 kms away	Major population is living in huts, made of darma / bricks with tin sheets and asbestos/tiles on roof	Majority portion of roads are damaged.	Habitation pattern in the slums is congested with insufficient open space
2	Adarsha Colony (2)	The condition of living in the slum is unhygienic	Land belongs to the ULB	10	The National Highway -31 is 1.0 kms away	Major population is living in huts, made of darma / bricks with tin sheets and asbestos/tiles on roof	Majority portion of roads are damaged.	Habitation pattern in the slums is congested with insufficient open space
3	Tati Para	The condition of living in the slum is unhygienic	Land belongs to the ULB	25	The National Highway -31 is 1.0 kms away	Major population is living in huts, made of darma / bricks with tin sheets and asbestos/tiles on roof	Majority portion of roads are damaged.	Habitation pattern in the slums is congested with insufficient open space
4	Mahakal Para (1)	The condition of living in the slum is unhygienic	Land belongs to the ULB	25	The National Highway -31 is 1.0 kms away	Major population is living in huts, made of darma / bricks with tin sheets and asbestos/tiles on roof	Majority portion of roads are damaged.	Habitation pattern in the slums is congested with insufficient open space
5	Mahakal Para (2)	The condition of living in the slum is unhygienic	Land belongs to the ULB	10	The National Highway -31 is 1.0 kms away	Major population is living in huts, made of darma / bricks with tin sheets and asbestos/tiles on roof	Majority portion of roads are damaged.	Habitation pattern in the slums is congested with insufficient open space

6	Bazar Para	The condition of living in the slum is unhygienic	Land belongs to the ULB	25	The National Highway -31 is 2.0 kms away	Major population is living in huts, made of darma / bricks with tin sheets and asbestos/tiles on roof	Majority portion of roads are damaged.	Habitation pattern in the slums is congested with insufficient open space
7	Kumar Para	The condition of living in the slum is unhygienic	Land belongs to the ULB	10	The National Highway -31 is 2.0 kms away	Major population is living in huts, made of darma / bricks with tin sheets and asbestos/tiles on roof	Majority portion of roads are damaged.	Habitation pattern in the slums is congested with insufficient open space
8	Bagha Jatin Colony	The condition of living in the slum is unhygienic	Land belongs to the ULB	10	The National Highway -31 is 2.0 kms away	Major population is living in huts, made of darma / bricks with tin sheets and asbestos/tiles on roof	Majority portion of roads are damaged.	Habitation pattern in the slums is congested with insufficient open space
9	Ramkrishna Colony	The condition of living in the slum is unhygienic	Land belongs to the ULB	25	The National Highway -31 is 1.0 kms away	Major population is living in huts, made of darma / bricks with tin sheets and asbestos/tiles on roof	Majority portion of roads are damaged.	Habitation pattern in the slums is congested with insufficient open space
10	Khowar Line	The condition of living in the slum is unhygienic	Land belongs to the ULB	10	The National Highway -31 is 0.5 kms away	Major population is living in huts, made of darma / bricks with tin sheets and asbestos/tiles on roof	Majority portion of roads are damaged.	Habitation pattern in the slums is congested with insufficient open space

11	Netaji Colony (East)	The condition of living in the slum is unhygienic	Land belongs to the ULB	25	The National Highway -31 is 2.0 kms away	Major population is living in huts, made of darma / bricks with tin sheets and asbestos/tiles on roof	Majority portion of roads are damaged.	Habitation pattern in the slums is congested with insufficient open space
12	Netaji Colony (West)	The condition of living in the slum is unhygienic	Land belongs to the ULB	10	The National Highway -31 is 2.0 kms away	Major population is living in huts, made of darma / bricks with tin sheets and asbestos/tiles on roof	Majority portion of roads are damaged.	Habitation pattern in the slums is congested with insufficient open space
13	Forward Club	The condition of living in the slum is unhygienic	Land belongs to the ULB	25	The National Highway -31 is 2.5 kms away	Major population is living in huts, made of darma / bricks with tin sheets and asbestos/tiles on roof	Majority portion of roads are damaged.	Habitation pattern in the slums is congested with insufficient open space
14	Station Road	The condition of living in the slum is unhygienic	Land belongs to the ULB	10	The National Highway -31 is 0.5 kms away	Major population is living in huts, made of darma / bricks with tin sheets and asbestos/tiles on roof	Majority portion of roads are damaged.	Habitation pattern in the slums is congested with insufficient open space
15	Bayer Basti (South)	The condition of living in the slum is unhygienic	Land belongs to the ULB	25	The National Highway -31 is 1.0 kms away	Major population is living in huts, made of darma / bricks with tin sheets and asbestos/tiles on roof	Majority portion of roads are damaged.	Habitation pattern in the slums is congested with insufficient open space

16	Bayer Basti (North)	The condition of living in the slum is unhygienic	Land belongs to the ULB	10	The National Highway -31 is 1.0 kms away	Major population is living in huts, made of darma / bricks with tin sheets and asbestos/tiles on roof	Majority portion of roads are damaged.	Habitation pattern in the slums is congested with insufficient open space
17	Hathat Colony	The condition of living in the slum is unhygienic	Land belongs to the ULB	25	The National Highway -31 is 3.0 kms away	Major population is living in huts, made of darma / bricks with tin sheets and asbestos/tiles on roof	Majority portion of roads are damaged.	Habitation pattern in the slums is congested with insufficient open space
18	Goyala Para	The condition of living in the slum is unhygienic	Land belongs to the ULB	25	The National Highway -31 is 3.0 kms away	Major population is living in huts, made of darma / bricks with tin sheets and asbestos/tiles on roof	Majority portion of roads are damaged.	Habitation pattern in the slums is congested with insufficient open space

19	South Colony	The condition of living in the slum is unhygienic	Land belongs to the ULB	25	The National Highway -31 is 2.0 kms away	Major population is living in huts, made of darma / bricks with tin sheets and asbestos/tiles on roof	Majority portion of roads are damaged.	Habitation pattern in the slums is congested with insufficient open space
20	Vivekananda Colony	The condition of living in the slum is unhygienic	Land belongs to the ULB	10	The National Highway -31 is 3.0 kms away	Major population is living in huts, made of darma / bricks with tin sheets and asbestos/tiles on roof	Majority portion of roads are damaged.	Habitation pattern in the slums is congested with insufficient open space

21	North Colony	The condition of living in the slum is unhygienic	Land belongs to the ULB	25	The National Highway -31 is 2.0 kms away	Major population is living in huts, made of darma / bricks with tin sheets and asbestos/tiles on roof	Majority portion of roads are damaged.	Habitation pattern in the slums is congested with insufficient open space
22	Satsangha Colony	The condition of living in the slum is unhygienic	Land belongs to the ULB	25	The National Highway -31 is 3.0 kms away	Major population is living in huts, made of darma / bricks with tin sheets and asbestos/tiles on roof	Majority portion of roads are damaged.	Habitation pattern in the slums is congested with insufficient open space
23	Khal Par (East)	The condition of living in the slum is unhygienic	Land belongs to the ULB	25	The National Highway -31 is 3.0 kms away	Major population is living in huts, made of darma / bricks with tin sheets and asbestos/tiles on roof	Majority portion of roads are damaged.	Habitation pattern in the slums is congested with insufficient open space
24	Khal Par (West)	The condition of living in the slum is unhygienic	Land belongs to the ULB	10	The National Highway -31 is 3.0 kms away	Major population is living in huts, made of darma / bricks with tin sheets and asbestos/tiles on roof	Majority portion of roads are damaged.	Habitation pattern in the slums is congested with insufficient open space
25	Milan Pally (East)	The condition of living in the slum is unhygienic	Land belongs to the ULB	25	The National Highway -31 is 3.0 kms away	Major population is living in huts, made of darma / bricks with tin sheets and asbestos/tiles on roof	Majority portion of roads are damaged.	Habitation pattern in the slums is congested with insufficient open space
26	Milan Pally (West)	The condition of living in the slum is unhygienic	Land belongs to the ULB	10	The National Highway -31 is 3.0 kms away	Major population is living in huts, made of darma / bricks with tin sheets and asbestos/tiles on roof	Majority portion of roads are damaged.	Habitation pattern in the slums is congested with insufficient open space

27	Dak Bungalow Para	The condition of living in the slum is unhygienic	Land belongs to the ULB	10	The National Highway -31 is 4.0 kms away	Major population is living in huts, made of darma / bricks with tin sheets and asbestos/tiles on roof	Majority portion of roads are damaged.	Habitation pattern in the slums is congested with insufficient open space
28	Pal Para	The condition of living in the slum is unhygienic	Land belongs to the ULB	25	The National Highway -31 is 5.0 kms away	Major population is living in huts, made of darma / bricks with tin sheets and asbestos/tiles on roof	Majority portion of roads are damaged.	Habitation pattern in the slums is congested with insufficient open space
29	Mil Para	The condition of living in the slum is unhygienic	Land belongs to the ULB	25	The National Highway -31 is 5.0 kms away	Major population is living in huts, made of darma / bricks with tin sheets and asbestos/tiles on roof	Majority portion of roads are damaged.	Habitation pattern in the slums is congested with insufficient open space
30	Promod Nagar Colony	The condition of living in the slum is unhygienic	Land belongs to the ULB	25	The National Highway -31 is 4.0 kms away	Major population is living in huts, made of darma / bricks with tin sheets and asbestos/tiles on roof	Majority portion of roads are damaged.	Habitation pattern in the slums is congested with insufficient open space
31	Panwar Basti	The condition of living in the slum is unhygienic	Land belongs to the ULB	25	The National Highway -31 is 4.0 kms away	Major population is living in huts, made of darma / bricks with tin sheets and asbestos/tiles on roof	Majority portion of roads are damaged.	Habitation pattern in the slums is congested with insufficient open space

32	Khasi Para (North)	The condition of living in the slum is unhygienic	Land belongs to the ULB	25	The National Highway -31 is 5.0 kms away	Major population is living in huts, made of darma / bricks with tin sheets and asbestos/tiles on roof	Majority portion of roads are damaged.	Habitation pattern in the slums is congested with insufficient open space
33	Khasi Para (South)	The condition of living in the slum is unhygienic	Land belongs to the ULB	10	The National Highway -31 is 5.0 kms away	Major population is living in huts, made of darma / bricks with tin sheets and asbestos/tiles on roof	Majority portion of roads are damaged.	Habitation pattern in the slums is congested with insufficient open space

House Type/Structure:

Sl No.	Name of Slum	Semi Pucca	Kuchha	Total
1	ADARSHA COLONY (1)	36	46	82
2	ADARSHA COLONY (2)	8	28	36
3	TATI PARA	49	51	100
4	MAHAKAL PARA (1)	63	61	124
5	MAHAKAL PARA (2)	48	54	102
6	BAZAR PARA	15	6	21
7	KUMAR PARA	43	17	60
8	BAGHA JATIN COLONY	76	30	106
9	RAMKRISHNA COLONY	18	32	50
10	KHOWAR LINE	19	16	35
11	NETAJI COLONY (EAST)	29	32	61
12	NETAJI COLONY (WEST)	50	20	70
13	FORWARD CLUB	52	20	72
14	STATION ROAD	58	43	103
15	BAYER BASTI (SOUTH)	74	62	136
16	BAYER BASTI (NORTH)	23	38	61
17	HATHAT COLONY	45	53	98
18	GOYALA PARA	55	66	121
19	SOUTH COLONY	71	52	123
20	VIVEKANANDA COLONY	91	8	99
21	NORTH COLONY	49	14	63
22	SATSANGHA COLONY	20	4	24

Sl No.	Name of Slum	Semi Pucca	Kuchha	Total
23	KHAL PAR (EAST)	64	122	186
24	KHAL PAR (WEST)	24	34	58
25	MILAN PALLY (EAST)	25	40	65
26	MILAN PALLY (WEST)	33	66	99
27	DAK BUNGLOW PARA	60	37	97
28	PAL PARA	62	27	89
29	MIL PARA	49	81	130
30	PROMOD NAGAR COLONY	102	61	163
31	PANWAR BASTI	56	21	77
32	KHASI PARA (NORTH)	21	19	40
33	KHASI PARA (SOUTH)	70	39	109

House Type/Structure:

Sl No.	Name of Non-Slum	Semi Pucca	Kuchha	Total
1	WARD NO. 1	1	3	4
2	WARD NO. 2	0	0	0
3	WARD NO. 3	0	0	0
4	WARD NO. 4	8	7	15
5	WARD NO. 5	5	0	5
6	WARD NO. 6	6	3	9
7	WARD NO. 7	21	5	26
8	WARD NO. 8	33	17	50
9	WARD NO. 9	73	3	76
10	WARD NO. 10	55	7	62
11	WARD NO. 11	14	29	43
12	WARD NO. 12	27	39	66
13	WARD NO. 13	28	24	52
14	WARD NO. 14	0	0	0
15	WARD NO. 15	19	3	22

MAL MUNICIPALITY
Meeting Resolution Book

Date of Meeting Held on 06.7.2019 Time 12AM

NAME OF MEMBERS PRESENT

- | | |
|----------------|-------------------|
| 1. Sandana | 9. |
| 2. Manika Saha | 10. 6/7/19 |
| 3. Ananda | 11. 6/7/19 |
| 4. Ananda | 12. Ananda 6/7/19 |
| 5. Milha | 13. |
| 6. Deepa Saha | 14. |
| 7. Swarna Saha | 15. 6/7/19 |
| 8. Ananda | 16. |

Certified to be a true copy

Chairman
Mal Municipality

স্বাধীনতা পৌরসভায় শ্রী অক্ষয় কান্তি সর্কারের সভাপতিত্বে
সভার কাজ শুরু করা হলো।

আলোচ্য বিষয় নং-০১

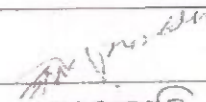
অধ্যক্ষের সভায় ব্যক্তি টাকার লেন দেন
সংক্রান্ত বিষয়ে বিস্তারিত আলোচনা হয়। আলোচনান্তে সিদ্ধান্ত
গৃহীত হয় যে তিনজনের জার্সি দ্বারা লেনদেন করা হয়। এই
তিনজনের মধ্যে Finance officer ও Chairman এর জার্সি
আবশ্যিক যদি কোন কারণে উপবিভক্ত ২ (দুই) জনের মধ্যে
একজন অনুপস্থিত থাকলে Accounts Dept. এর convenor
শ্রী বিকাশ মোড়ার জার্সি দ্বারা লেনদেন করা যাবে।


এই সকল ব্যক্তি আগ্রহের Account রয়েছে
সেখানে Specimen Signature পাঠানোর সিদ্ধান্ত গৃহীত হলো।




আলোচ্য বিষয় নং-৩ (বিবিধ):







অধ্যক্ষর সভায় প্রধান সচিবী আকাজ (স্বাস্থ্য
(ইউ) (HFAU) সপ্লর্কে বি্তারিত আলোচনা হই। পৌরপ্রধান বলেন যে,
২০১৯-২০২০ আর্থিক বৎসরে পৌরসভার পক্ষে ৩০৩টি অর অনুমোদিত
হয়েছিল। ৩০৩টি অরের অনুমোদন থাকলেও ৩২২টি অরের আবেদন
বিশেষ কারণে জমা পড়েছে। অধ্যক্ষর সভায় এই ৩২২টি অরের
অনুমোদন পাওয়ার জন্য মনামম কর্তৃপক্ষের নিকট প্রেরণের সিদ্ধান্ত
সর্বসম্মতিক্রমে গৃহিত হলো এবং পৌরপ্রধানকে দায়িত্ব অর্পন করা
হলো।

আর কোন আলোচনা না থাকায় সভাপতিকে
বিন্যাদ জানিয়ে সভার কাজ সমাপ্ত করা হলো।








সভাপতি
০৬/৭/২২.

Certified to be a true copy

Chairman,
Mal Municipality












Sl. No.	Ward No	SLUM /Non Slum	Name of Beneficiary	Father's Name / Husband's Name	Holding No./Address	Category		Gender	Adhaar No.	Photo	Mob No.
						General/S.C./O.B. C./S.T	Minority				
1	1	SLUM	SUBHAS SUTRADHAR	LT AKALI SUTRADHAR	ADARSHA COLONY	General		MALE	983905845077		9733375546
2	1	SLUM	BIRICMUNI MUKHIA	RAJU MUKHIA	ADARSHA COLONY	ST		FEMALE	777854652230		9832456123
3	1	SLUM	NEPAL CHANDRA DUTTA	LT NIKUNJA LAL DUTTA	ADARSHA COLONY	GENERAL		MALE	340260570395		7551816597
4	1	SLUM	KARTIK BOSE	KANTHI BOSE	ADARSHA COLONY	GENERAL		MALE	490007217823		7585083338
5	1	SLUM	RADHARANI SARKAR	GOBINDA SARKAR	ADARSHA COLONY	GENERAL		FEMALE	757106521922		8388940587
6	1	SLUM	CHAMPA CHHETRI	KRISHNA CHHETRI	ADARSHA COLONY	GENERAL		FEMALE	285310083932		
7	1	SLUM	SANJAY DEY	TAPAN DEY	RAMKRISHNA COLONY	GENERAL		MALE	936712362670		9734005979
8	1	SLUM	SANJU LOHAR	NANDALAL LOHAR	RAMKRISHNA COLONY	ST		FEMALE	854499872259		9382906950
9	1	SLUM	KHOKAN KUMAR BISWAS	SUDHIR CHANDRA BISWAS	ADARSHA COLONY	GENERAL		MALE	947221317572		9434061969









Sl. No.	Ward No	SLUM /Non Slum	Name of Beneficiary	Father's N / Husband's name	Holding No./Address	Category		Gender	Adhaar No.	Photo	Mob No.
						General/S.C./O.B. C./S.T	Minority				
10	1	SLUM	BIKASH TANTI	LT HARI TANTI	ADARSHA COLONY	ST		MALE	879787685205		
11	1	SLUM	SONAMANI TANTI	GUNGI TANTI	ADARSHA COLONY	ST		FEMALE	438605326088		
12	1	Non Slum	SHAMBHUNATH SAHA	GOURKRISHNA SAHA	ADARSHA COLONY	GENERAL		MALE	386632555709		9832653400
13	1	Non Slum	RAJU SARKAR	JAYLAL SARKAR	ADARSHA COLONY	GENERAL		MALE	966705927123		8670864178
14	1	Non Slum	RATIRAM LOHAR	BUDHIMAN LOHAR	RAMKRISHNA COLONY	ST		MALE	284650282853		7719245693
15	1	Non Slum	BHANU BARAILY	LT RATAN BARAILY	ADARSHA COLONY	ST		MALE	370073594817		7047689900









Chairman
Chairman
Mal Municipality

Sl. No.	Ward No	SLUM /Non Slum	Name of Beneficiary	Father's Name / Husband's Name	Holding No./Address	Category		Gender	Adhaar No.	Photo	Mob No.
						General/S.C./O.B. C./S.T.	Minority				
1	2	SLUM	SUDHIR KUMAR PANDIT	GANESH PANDIT	CALTEX MORE	GENERAL		MALE	859899391738		
2	2	SLUM	APARNA CHHETRI	NARESH CHHETRI	CALTEX MORE	SC		FEMALE	455624965190		
3	2	SLUM	BIJAY PRASAD	TOOFANI PRASAD	KUMAR PARA	GENERAL		MALE	499750224295		
4	2	SLUM	RAMLAKSHMAN RAY	MAKAR DHAN RAY	KUMAR PARA	GENERAL		MALE	894308276310		
5	2	SLUM	RAJESH PRASAD	TUFANI PRASAD	KUMAR PARA	GENERAL		MALE	580976776219		
6	2	SLUM	DHARMENDRA PANDIT	RAMBILAS PANDIT	CALTEX MORE	GENERAL		MALE	261135198464		
7	2	SLUM	HELEN MONDAL	SUNIL MONDAL	CALTEX MORE	GENERAL		FEMALE	236275499152		
8	2	SLUM	JOGINDAR RAM	LAKHAN RAM	KUMAR PARA	GENERAL		MALE	575890910650		
9	2	SLUM	AKIL SHAH	DHARAMNATH SHAH	RAJA PARA		YES	MALE	744862524081		


(Signature)
Chairman
Mal Municipality

Sl. No.	Ward No	SLUM /Non Slum	Name of Beneficiary	Father's Name Husband's Name	Holding No./Address	Category		Gender	Adhaar No.	Photo	Mob No.
						General/S.C./O.B. C./S.T	Minority				
10	2	SLUM	JAIDEB DAS	JADAB DAS	CALTEX MORE	SC		MALE	652232775510		
11	2	SLUM	JAMUN RAM	LT. KUSESHWAR RAM	KUMAR PARA	SC		MALE	441015483777		
12	2	SLUM	RITA RAJAK	LAXMAN RAJAK	KUMAR PARA	ST		FEMALE	416350652629		
13	2	SLUM	PAPPU MAHATO	RAM PRASAD MAHATO	KUMAR PARA	ST		MALE	227148852367		
14	2	SLUM	HEMA PRADHAN	SHYAM PRADHAN	RAMKRISNA COLONY	ST		FEMALE	419388460555		
15	2	SLUM	PROMOD KUMAR SAH	RAGHUNATH SAH	KUMAR PARA	SC		MALE	747071364557		
16	2	SLUM	ABHIJIT PAUL	RATAN PAUL	KUMAR PARA	GENERAL		MALE	770440268939		
17	2	SLUM	SUNITA BASFORE	RAJESH BASFORE	KUMAR PARA	ST		FEMALE	610894574915		
18	2	SLUM	AGNUU SHA	LT.ASHLAL SHA	KUMAR PARA	SC		MALE	536757555756		
19	2	SLUM	MD. RAJU	MD. DULAL	KUMAR PARA		YES	MALE	617091537570		
20	2	SLUM	JITEN DAS	KAMAKSHYA DAS	KUMAR PARA	SC		MALE	666708172514		







Sl. No.	Ward No	SLUM /Non Slum	Name of Beneficiary	Father's Name Husband's Name	Holding No./Address	Category		Gender	Adhaar No.	Photo	Mob No.
						General/S.C./O.B.C./S.T	Minority				
21	2	SLUM	SWAPAN PAUL	LT. SHAMBHU PAUL	KUMAR PARA	GENERAL		MALE	326602525597		
22	2	SLUM	ROSIDUL RAHAMAN	SAPHIAR RAHAMAN	KUMAR PARA	GENERAL	YES	MALE	647112795074		
23	2	SLUM	MURTAJA KHAN	LT ADAM KHAN	MILAN PALLY	GENERAL	YES	MALE	759671693435		
24	2	SLUM	JAY PRAKASH LOHARA	ARJUN LOHARA	MAHAKAL PARA	ST		MALE	903313525156		8370903001
25	2	SLUM	SAHIN SULTANA	MD RAISUDDIN KHAN	MAHAKAL PARA	GENERAL	YES	FEMALE	943694285238		
26	2	SLUM	KIRAN BISWAKARMA	AMAR BISWAKARMA	MAHAKAL PARA	GENERAL		FEMALE	951988061296		
27	2	SLUM	ASHISH BISWAKARMA	AMAR BISWAKARMA	MAHAKAL PARA	GENERAL		MALE	673972240850		9891500635
28	2	SLUM	ANITA LAMA	RAJESH LAMA	BATAIGOLE BAZAR	GENERAL		FEMALE	726436123782		7797794609
29	2	SLUM	RESHMA TAMANG CHHETRI	ANUP TAMANG	BATAIGOLE BAZAR	GENERAL		FEMALE	782261440435		
30	2	SLUM	SELINA BEGAM	AKTAR ALI	MANGRU PARA		YES	FEMALE	760349258346		
31	2	SLUM	MAJIBAR RAHAMAN	TAME AHAMED	MAHAKAL PARA	GENERAL	YES	MALE	513718765541		

Sl. No.	Ward No.	SLUM /Non Slum	Name of Beneficiary	Father's Name Husband's Nam.	Holding No./Address	Category		Gender	Adhaar No.	Photo	Mob No.
						General/S.C./O.B. C./S.T	Minority				
32	2	SLUM	ANUP TAMANG	FURBA TAMANG	MILAN PALLY	GENERAL		MALE	812198644517		
33	2	SLUM	RANJIT SHA	MACHU SHA	KUMAR PARA	GENERAL		MALE	808272675243		
34	2	SLUM	MD. INSUB ALI	MD ICHARUDDIN ALI	MAHAKAL PARA		YES	MALE	619733814494		
35	2	SLUM	BINOD KUMAR AGARWALLA	LT SAGARMAL AGARWALLA	BAZAR ROAD	GENERAL		MALE	453385783077		
36	2	SLUM	MUKESH KUMAR GUPTA	BINOD KUMAR GUPTA	KUMAR PARA	GENERAL		MALE	756526031221		9749560001
37	2	SLUM	PRATIMA DEBNATH	SUNIL KUMAR DEBNATH	KUMAR PARA	GENERAL		FEMALE	863058960389		
38	2	SLUM	BHARAT THAPA	DIOLBAHADUR THAPA	KUMAR PARA	GENERAL		MALE	407713284318		9734100725
39	2	SLUM	SHIKHA BISWAS	AMAL BISWAS	MAHAKAL PARA	GENERAL		FEMALE	694512281639		7550864731










Chairman
Mal Municipality









Sl. No.	Ward No.	SLUM /Non Slum	Name of Beneficiary	Father's Name Husband's Name	Holding No./Address	Category		Gender	Adhaar No.	Photo	Mob No.
						General/S.C./O.B. C./S.T	Minority				
40	2	SLUM	MANOJ THAPA		KUMAR PARA	GENERAL		MALE	227881028466		
41	2	SLUM	TANJINA BEGAM		KUMAR PARA	GENERAL		FEMALE	761972593085		
42	2	Non Slum	JINNA KHATUN	ASEMA BIBI	KUMAR PARA	GENERAL		FEMALE	464542294777		913469977313
43	2	Non Slum	GULAFSHA KHATUN	MD KABIR	MAHAKAL PARA	GENERAL	YES	FEMALE	690791805229		7384362874
44	2	Non Slum	JAYANT KUMAR SINGH	RAMCHANDRA SINGH	MAHAKAL PARA	GENERAL		MALE	631455062228		
45	2	Non Slum	NUTAN SINGH	DEONATH SINGH	MAHAKAL PARA	GENERAL		FEMALE	575086796856		
46	2	Non Slum	LAXMI CHIK BARAIK	SANTOSH PASWAN	KUMAR PARA	ST		FEMALE	847662670266		
47	2	Non Slum	JYOTI KANU	MURARI PRASAD	MAHAKAL PARA	GENERALK		FEMALE	761610774530		
48	2	Non Slum	HIRA MOHAMMAD	IBRAHIM	MAHAKAL PARA	GENERAL	YES	MALE	762515194154		
49	2	Non Slum	SUMAN MINJ	JAHAR LAL MINJ	WARD NO. 6	ST		FEMALE	282008628284		
50	2	Non Slum	MINA BEGAM	SARIFUL ALI	MAHAKAL PARA		YES	FEMALE	475101561565		





Sl. No.	Ward No	SLUM /Non Slum	Name of Beneficiary	Father's Name / Husband's Name	Holding No./Address	Category		Gender	Adhaar No.	Photo	Mob No.
						General/S.C./O.B. C./S.T	Minority				
1	3	SLUM	BAPI DUTTA	LT BISHNUPADA DUTTA	CALTEX MORE	GENERAL		MALE	685742844698		9734043255
2	3	SLUM	SUJATA DAS	SWAPAN DAS	CALTEX MORE	GENERAL		FEMALE	301816219349		9614346080
3	3	SLUM	BABLU SONAR	LT KALU SONAR	KHOWAR LINE	GENERAL		MALE	524262138140		7586883978
4	3	SLUM	OYAL PUKANI	NIOYAN PUKANI	CALTEX MORE	ST		FEMALE	735987716295		9064264053
5	3	SLUM	NITESH TAMANG	RAM BAHADUR TAMANG	SATYANARAYAN MORE	GENERAL		MALE	253686079745		9609831526
6	3	SLUM	RAJIB HALDAR	PABITRA HALDAR	CALTEX MORE	GENERAL		MALE	221079023360		9475140690
7	3	SLUM	SANTU CHOWDHURY	SHANKAR CHOWDHURY	ADARSHA COLONY	GENERAL		MALE	996678251739		9832419112
8	3	SLUM	SUDIPTA GHOSH	SUNIL KUMAR GHOSH	VIVEKANANDA ROAD	GENERAL		MALE	792628365101		7550865246
9	3	SLUM	DIPA DEBI PANDIT	RANJIT PANDIT	CALTEX MORE	GENERAL		FEMALE	671755645902		9547167487

Sl. No.	Ward No	SLUM /Non Slum	Name of Beneficiary	Father's Name / Husband's Name	Holding No./Address	Category		Gender	Adhaar No.	Photo	Mob No.
						General/S.C./O.B. C./S.T	Minority				
10	3	Non Slum	VICTOR ORAON	PATRAS ORAON	ADARSHA COLONY	ST		MALE	418481041732		8967181689
11	3	Non Slum	RAMA DEY	NIKHIL CHANDRA DEY	NARAYAN BANERJEE SARANI	GENERAL		FEMALE	283998482832		8537866401
12	3	Non Slum	MAHENDRA SHAH	LT RAMJI SHAH	SATYANARAYAN MORE	ST		MALE	238662682150		9088767044
13	3	Non Slum	RANI DEBI SHARMA	DILIP SHARMA	ADARSHA COLONY	GENERAL		FEMALE	931763808697		8116200971
14	3	Non Slum	MANOJ KUMAR PRADHAN	CHANDRAM PRADHANAN	CALTEX MORE	GENERAL		MALE	207519083713		8910766871
15	3	Non Slum	CHANDAN TIRKEY	LT MAHENDAR TIRKEY	RAMKRISHNA COLONY	ST		MALE	625678672979		9832666515

(Signature)
Chairman
Mal Municipality

Sl. No.	Ward No	SLUM /Non Slum	Name of Beneficiary	Father's Name / Husband's Name	Holding No./Address	Category		Gender	Adhaar No.	Photo	Mob No.
						General/S.C./O.B.C./S.T.	Minority				
1	4	SLUM	Mina Paul	Sharat CH. Paul	Netaji Colony	General		M	242245546994		
2	4	SLUM	Sanjib Dey	Pradip Dey	Uttar Colony	General		M	503572899140		
3	4	SLUM	Mitali Saha	Sanat Kunar Saha	Netaji Colony	S.C		F	978984708209		9474416878
4	4	SLUM	Alpana Bhowmik	Pradip Bhowmik	Uttar Colony	General		M	213234572800		
5	4	SLUM	Sanjay Paul		Netaji Colony	General		M	361392939356		
6	4	SLUM	Jayanta Sinha	Pramath Ranhan Sinha	Netaji Colony	s.c		M	994379574364		
7	4	SLUM	Sushanta Sinha	Pramath Ranhan Sinha	Netaji Colony	s.c		M	835567231021		 Chairman Mal Municipality








Sl. No.	Ward No	SLUM /Non Slum	Name of Beneficiary	Father's Name / Husband's Name	Holding No./Address	Category		Gender	Adhaar No.	Photo	Mob No.
						General/S. C./O.B.C./S.T	Minority				
8	4	SLUM	Bhaben Sutradhar	Nishikanta Sutradhar	Netaji Colony	s.c		M	359519374631		9434809337
9	4	SLUM	Ashish Sarkar	Indra Mohan Sarkar	Uttar Colony	General		M	817690642456		99333914890
10	4	SLUM	Paresh Sutradhar	Kedar Sutradhar	Mal	s.c		M	450745959370		8918115727
11	4	SLUM	Matilal Das	Hiralal Das	Netaji Colony	General		M	316166066020		7407279577
12	4	Non Slum	Pintu Ranjan Das	Puspa Ranjan Das	Netaji Colony	General		M	433968677386		
13	4	Non Slum	Braja Gopal Saha	Haridas Saha	Netaji Colony	s.c		M	958052300781		
14	4	Non Slum	Shyamal Saha	Gopinath Saha	Netaji Colony	s.c		M	231546875555		 Chairman Mal Municipality












Sl. No.	Ward No	SLUM /Non Slum	Name of Beneficiary	Father's Name / Husband's Name	Holding no./Address	Category		Gender	Adhaar No.	Photo	Mob No.
						General/S. C./O.B.C./S.T	Minority				
15	4	Non Slum	Sandhya Sarkar	Gopal Sarkar	Uttar Colony	General		M	914809688511		9832618555
16	4	Non Slum	Jiban Sutradhar	Fulbihari Sutradhar	Mal	General		M	761132509992		
17	4	Non Slum	Rumi Sharma	Radhesjyrm Sharma	Damdin	s.t		F	391778164120		
18	4	Non Slum	Sanchita Saha	Susanta Saha	North Colony	s.c		F	721018749031		8972080680
19	4	Non Slum	Santona Banik	Pradip Banik	Netaji Colony	General		M	314850779363		973322619
20	4	Non Slum	Rinki Saha Gupta	Shiv Kumar Gupta	Damdin	General		M	999072038096		
21	4	SLUM	Tulsi Saha	Narayan chandra saha	South Colony	General		F	346474706224		

MAL CORPORATION/MUNICIPALITY/TY/N.A.A./N.N.A.

PMAY (HFA - 2019-20)







BENEFICIARY LIST OF MAL CORPORATION/MUNICIPALITY/N.A.A./N.N.A.


Sl. No.	Ward No	SLUM /Non Slum	Name of Beneficiary	Father's Name / Husband's Name	Holding No./Address	Category		Gender	Adhaar No.	Photo	Mob No.
						General/S.C./O.B. C./S.T	Minority				
1	5	SLUM	Pushpa Basak	W/O:- Narayan Chandra Basak	Netaji Colony	General		F	5206 1602 6057		9832046377
2	5	SLUM	Amal Chandra Raha	S/O:- Suresh ch. Raha	Netaji Colony	General		M	8523 3431 0240		9434405967
3	5	SLUM	Ananda Mohan Chakroborty	S/O:- Anath Bandhu Chakroborty	Netaji Colony	General		M	9843 2284 0561		9434061925
4	5	SLUM	Madhuri Das	W/O:-Pabitra Kumar Das	Netaji Colony	General		F	6785 8590 6300		9733315031
5	5	SLUM	Koushik Karmakar	S/O:- Krishna Karmakar	Netaji Road	SC		M	6924 0553 7870		97333159044
6	5	SLUM	Rahul Saha	S/O:- Ranjan Saha	Station Road	General		M	7635 1916 2816		7699278499
7	5	SLUM	Ratan Das	S/O:- Indramohan Das	Netaji Collony	General		M	2705 0342 7231		
8	5	SLUM	Bhulan Chaudhuri	S/O:- Tejendra Prasad Chaudhuri	Teachers Colony	General		M	9687 0004 0131		 Chairman Mal Municipality
9	5	SLUM	Debosmita Poddar	D/O:- tapash Poddar	Netaji Road	General		F	2835 1439 5843		9932549350










Sl. No.	Ward No	SLUM /Non Slum	Name of Beneficiary	Father's Name Husband's Name...	Holding No./Address	Category		Gender	Adhaar No.	Photo	Mob No.
						General/S.C./O.B. C./S.T	Minority				
10	5	SLUM	Anupama Das	W/O:- Lt Kali Pada Das	Netaji Colony	General		F	3593 2454 9056		7679991453
11	5	SLUM	Mina Roy	W/O:- Narendra nath Roy	Teachers Colony	SC		F	5689 6006 1832		9434630508
12	5	SLUM	Gopen Das	S/O:-	Netaji Colony	General		M	3611 0425 1207		9564170862
13	5	Non Slum	Dilip Sengupta	S/O:- Lt Sarai Kumar Sengupta	Netaji Colony	General		M	9078 1424 3454		9800397206
14	5	Non Slum	Nimai Kar	S/O:- Nagendra Nath Kar	Netaji Colony	General		M	9651 2243 4463		9434937306
15	5	Non Slum	Manika Talukdar	W/O:- Goutam Talukdar	Netaji Colony	General		F	6521 4707 1160		9564492488
16	5	Non Slum	Pami Poddar Saha	W/O:- Tapan Poddar	Station Road	General		F	2055 0487 4993		9475894282
17	5	Non Slum	Debotosh Saha	S/O:- Mantosh Saha	Netaji Colony	General		M	9650 0910 6357		 Chairman Mat Municipality
18	5	Non Slum	Rajasree Ghosh Dutta	W/O:- Sabyasachi Dutta	Netaji Colony	General		F	7305 9941 1293		9434506506
19	5	Non Slum	Alo Talukdar	W/O:- Sunil Krishna Talukdar	Netaji Road	General		F	7797 5111 9452		9434807514





Sl. No.	Ward No	SLUM /Non Slum	Name of Beneficiary	Father's Name / Husband's Name	Holding No./Address	Category		Gender	Adhaar No.	Photo	Mob No.
						General/S.C./O.B. C./S.T	Minority				
1	6	SLUM	SHIBA JASHOYAR	RAMKARAN JASHOYAR	STATION ROAD	GENERAL		MALE	226757445294		8670449924
2	6	SLUM	SATYABRATA SARKAR	LT SATYENDRA SARKAR	STATION ROAD	GENERAL		MALE	553191588873		9647875730
3	6	SLUM	AMRITA SAHA	SANTOSH SAHA	STATION ROAD	GENERAL		FEMALE	472520911074		9832653546
4	6	SLUM	AJIT GHOSH	ATUL CHANDRA GHOSH	STATION ROAD	GENERAL		MALE	260877943071		9832385894
5	6	SLUM	BULU DUTTA	GOPAL DUTTA	STATION ROAD	GENERAL		FEMALE	676635056532		8145395083
6	6	SLUM	MAHIPAL RASAILY	KESHOR SINGH RASAILY	STATION ROAD	GENERAL		MALE	364596746241		7797851914
7	6	SLUM	SWAPAN DAS	LT- PRAFULLA CHANDRA DAS	STATION ROAD	GENERAL		MALE	881174196290		9832634209
8	6	SLUM	MIRA ADHIKARI	KANU ADHIKARI	STATION ROAD	GENERAL		FEMALE	760080909884		9474452979
9	6	SLUM	SHANKAR ORAON	BUDHRAM ORAON	STATION ROAD	GENERAL		MALE	810866145747		8016974812


(Signature)
Chairman
Mai Municipality

Sl. No.	Ward No	SLUM /Non Slum	Name of Beneficiary	Father's Nam Husband's Na	Holding No./Address	Category		Gender	Adhaar No.	Photo	Mob No.
						General/S.C./O.B. C./S.T	Minority				
10	6	SLUM	SUNATI LODH SARKAR	RAJU SARKAR	STATION ROAD	GENERAL		FEMALE	857017320759		9933458994
11	6	SLUM	SHIKHA SARKAR BISWAS	MANOJIT SARKAR	STATION ROAD	GENERAL		FEMALE	928335946461		8967170130
12	6	Non Slum	BISHU ORAON	BUDHRAM ORAON	STATION ROAD	ST		MALE	709913317324		9593851857
13	6	Non Slum	MISHIRLAL SHA	JAYANANTH SHA	STATION ROAD	GENERAL		MALE	671644296399		9933891285
14	6	Non Slum	DIPAK KAMTI	BINOD KAMTI	STATION ROAD	ST		MALE	398385484353		8972170518
15	6	Non Slum	RATNA BARUA	GOUTAM BARUA	STATION ROAD	ST		FEMALE	509150715645		7719205015










Chairman
Mal Municipality









Sl. No.	Ward No	SLUM /Non Slum	Name of Beneficiary	Father's Name / Husband's Name	Holding No./Address	Category		Gender	Adhaar No.	Photo	Mob No.
						General/S.C./O.B. C./S.T	Minority				
1	7	SLUM	Eugene Chelekchela	S/O:- Francik Chelekchel	Panwar Busty	ST		M	5689 0857 7039		9734854134
2	7	SLUM	Stella David	W/O:- David Philip	Panwar Busty	ST		F	4356 9650 2013		9547498499
3	7	SLUM	Munna Sha	S/O:- Jogender Sha	Panwar Busty	General		M	9041 7028 5650		7679843961
4	7	SLUM	Kanan Roy	W/O:- Late Dinesh Roy	Panwar Busty	SC		F	5440 4939 4006		9734018603
5	7	SLUM	Mala Roy	W/O:- Chanchal Roy	Ananda Palli	General		F	9187 2635 1907		6297774353
6	7	SLUM	Subhadra Kerketta	W/O:- Saona Kerketta	Panwar Busti	ST		F	4781 3746 9730		97333149839
7	7	SLUM	Sushila Devi Bothra	W/O:- Lt Jagat Kumar Bothra	Suryasen Colony	General		F	7099 1425 0964		8350004342
8	7	SLUM	Chakkan Harijan	S/O:- Ramadalat Harijan	Panwar Busty	SC		M	4237 3066 3350		8116943014
9	7	SLUM	Barun Kumar Dutta	S/O:-	Ananda Palli	General		M	7384 7485 9743		9475806126









Sl. No.	Ward No	SLUM /Non Slum	Name of Beneficiary	Father's Name Husband's Name	Holding No./Address	Category		Gender	Adhaar No.	Photo	Mob No.
						General/S.C./O.B. C./S.T	Minority				
10	7	Non Slum	Sukumar Das	S/O:- Nitu Das	Panwar Bassti	General		M	2506 0945 5028		7602743393
11	7	Non Slum	Maya Rai (Ghosh)	W/O:- Samir Ghosh	Daily Market	SC		F	6366 3793 0016		9734096081
12	7	Non Slum	Madan Bhujel	S/O:- Krishna Bahadur Bhujwel	Panwar Bassti	General		M	6319 5314 6236		7679745768
13	7	Non Slum	Ganesh Gwala	S/O:- Ledua Gwala	Ananda Palli	SC		M	5907 5811 5853		9434600572
14	7	Non Slum	Tejia Harijan	W/O:- Kartik Harijan	Ananda Palli	SC		F	7192 0209 6467		9933354455
15	7	Non Slum	Mariam Minj	W/O:- Rajesh Minj	Panwar Bassti	ST		F	5605 6439 3968		9475307900
16	7	Non Slum	ABHIJIT CHAKRABORTY	RADHARANI CHAKRABORTY	Ananda Palli	GENERAL		M	519265453745		9733308459
17	7	Non Slum	PREMLATA SHARMA	PABAN KUMAR SHARMA	Panwar Bassti	GENERAL		F	377614550590		9679184141






Chairman
Mal Municipality

BENEFICIARY LIST OF MAL










Sl. No.	Ward No	SLUM /Non Slum	Name of Beneficiary	Father's Name / Husband's Name	Holding No./Addresses	Category		Gender	Adhaar No.	Photo	Mob No.
						General/S. C./O.B.C./S.T	Minority				
1	8	SLUM	Tapan Paul	Umesh Ch Paul	Paul Para	General		M	734719883539		9735018579
2	8	SLUM	Swapan Paul	Umesh Ch Paul	Paul Para	General		M	292143428838		9593767851
3	8	SLUM	Arkodeep Banerjee	Ajoy Banerjee	Dakshin Colony	General		M	414142358919		7679571278
4	8	SLUM	Kajal shil	Late, Nirod Baran Shil	South Colony	s.c		M	226589850386		9832028168
5	8	SLUM	Anna Saha	Pradip Saha	Dakshin Colony	s.c		F	420979706894		8927592559
6	8	SLUM	Malati Kar	Narayan Kar	South Colony	General		F	651994340636		8617575359
7	8	SLUM	Amrita Roy Chowdhury	Pranab Roy Chowdhury	Dakshin Colony	General		F	955881830085		9531625565
8	8	SLUM	Jotsna Biswas	Ranjan Biswas	Dakshin Colony	s.c		F	768084952846		



Sl. No.	Ward No	SLUM /Non Slum	Name of Beneficiary	Father's Name / Husband's Name	Holding No./Addresses	Category		Gender	Adhaar No.	PI	Mob No.
						General/S.T.	Minority				
9	8	SLUM	Sandhya Singha	Sudhir Singha	Paul Para	s.c		F	576846901278		9635889092
10	8	SLUM	Annapurna Chakraborty	Subhash Chakraborty	South Colony	General		F	660688165791		8388028706
11	8	SLUM	Bindu Ahir	Suhagya Ahir	Paul Para	s.t		F	251176630079		9002686080
12	8	Non Slum	Aparna Saha	Tukun Saha	Dakshin Colony	s.c		F	606247006086		8348998643
13	8	Non Slum	Joy Dey	Santosh Dey	Dakshin Colony	General		M	825691712833		9933504289
14	8	Non Slum	Tanusree Kujur	Ganga Ran Kujur	South Colony	s.t		F	717769881680		7719204527
15	8	Non Slum	Nikhil Ranjan Banik	Late, Kamini Banik	Dakshin Colony	s.c		M	444284988961		9474589167
16	8	Non Slum	Anup Ghosh	Late, Anil Ghosh	Dakshin Colony	General		M	722837053538		7318726570

Sl. No.	Ward No	SLUM /Non Slum	Name of Beneficiary	Father's Name / Husband's Name	Holding No./Addresses	Category			Gender	Adhaar No.	PI	Mob No.
						General/S.T.	J.B.C./S.T.	Minority				
17	8	Non Slum	Purnima Barua	Ranadhir Barua	Dakshin Colony	s.c		F	576700135244		9932585053	
18	8	Non Slum	Chitta Ranjan Paul	Kartik Chandra paul	South Colony	General		M	578607688107		9800654459	
19	8	Non Slum	Asit Paul	Aswini Kumar Paul	Dakshin Colony	s.c		M	668502057569		758697306	
20	8	Non Slum	Champa Deb Sarkar	Santosh Ded	Dakshin Colony	General		F	485886675660		9832020370	
21	8	SLUM	Rajib Paul	Binoy Kumar Paul	Dakshin Colony	General		M	54610270388		8145880215	
22	8	SLUM	Swarup Das	Badal Das	Dakshin Colony	General		M	797343597669			
23	8	SLUM	Dipankar Baduya		Dakshin Colony	s.c		M	668464307336		7551086685	
24	8	SLUM	Shankar Shil	Satish Shil	Dakshin Colony	s.c		M	204293843001		943414509	










Sl. No.	Ward No	SLUM / Non Slum	Name of Beneficiary	Father's Name / Husband's Name	Holes No./As	Category		Gender	Adhaar No.	Photo	Mob No.
						General/S.C./O.B.C./S.T	Minority				
25	8	SLUM	Ramen Ray	Ram Nath Ray	Dakshin Colony	s.c		M	481637585589		8101787586
26	8	Non Slum	Akash Paul	Asirt Paul	Dakshin Colony	S.C		M	961023093302		9609916739
27	8	Non Slum	Antara Paul	Asit Paul	Dakshin Colony	S.C		F	697263791582		9091298613
28	8	Non Slum	Pushpa Paul Minj	Asirt Paul	Dakshin Colony	ST		F	389788120104		9733125243

Handwritten signature



Sl. No.	Ward No	SLUM /Non Slum	Name of Beneficiary	Father's Name / Husband's Name	Holding No./Address	Category		Gender	Adhaar No.	Photo	Mob No.
						General/S.C./O.B. C./S.T	Minority				
1	9	NON SLUM	SOMA DAS	SANKAR KR DAS	SOUTH COLONY	General		F	986130102345		9434154091
2	9	SLUM	SANKAR ROY	LATE.S ROY	Vivekananda Colony	SC		M	857995147513		8167226612
3	9	NON SLUM	KRISHNA GOPAL GANGULY	LATE.S.K.GANGULY	SOUTH COLONY	General		M	214818231958		8436828442
4	9	NON SLUM	SANANDA DAS	P.DAS	SOUTH COLONY	General		F	968519193743		9434428208
5	9	NON SLUM	PARITOSH SARKAR	P.SARKAR	SOUTH COLONY	General		M	377956565689		9851514685
6	9	NON SLUM	CHAYANIKA GHOSH	P.GHOSH	SOUTH COLONY	General		F	861021802744		7602857663
7	9	NON SLUM	MITHU DAS CHOWDHURY	S.DAS.CHOWDHURY	SOUTH COLONY	General		F	881464387064		9932693614
8	9	NON SLUM	RESHMI BISWAS	S.BISWAS	SOUTH COLONY	General		F	893017624993		9476388637
9	9	SLUM	TAMAGHNA NANDI	A.NANDI	Vivekananda Colony	General		M	795873090888		Chairman Mal municipality

Sl. No.	Ward No	SLUM /Non Slum	Name of Beneficiary	Father's Nai Husband's Name	Holding No./Address	Category		Gender	Adhaar No.	Photo	Mob No.
						General/S.C./O.B. C./S.T	Minority				
10	9	NON SLUM	BITHI ROY	S.ROY	SOUTH COLONY	General		F	333821156076		9434600853
11	9	NON SLUM	SRIDAM CH SAHA	R.SAHA	SOUTH COLONY	General		M	658722958521		9832330592









Chiranjit
Chiranjit
Mal municipality



Sl. No.	Ward No	SLUM /Non Slum	Name of Beneficiary	Father's Name / Husband's Name	Holding No./Address	Category		Gender	Adhaar No.	Photo	Mob No.
						General/S.C./O.B. C./S.T	Minority				
1	9	SLUM	RAMPRASAD RAHA	Late .Kamakhya Raha	Vivekananda Colony	General		M	472967671575		9434509290
2	9	SLUM	BHASKAR CHOUDHARI	MILAN KR.CHOUDHARI	Vivekananda Colony	General		M	216091645922		9932745932
3	9	SLUM	MAYA SAHA	LATE N K SAHA	Vivekananda Colony	General		F	954872733362		
4	9	SLUM	KUSHUM ROY	S.ROY	Vivekananda Colony	SC		F	394631527776		
5	9	SLUM	ACHINTYA BHADRA	LATE N C BHADRA	Vivekananda Colony	obc		M	202967031523		9434340485
6	9	SLUM	PRAMIT BARUA	A BARUA	Vivekananda Colony	ST		M	795302428582		
7	9	SLUM	RINTU DE	F.C.DE	Vivekananda Colony	General		M	812423463693		
8	9	SLUM	PRASANTA KARGUPTA	N.KARGUPTA	Vivekananda Colony	General		M	215343371736		9474591650
9	9	SLUM	ABHIJIT DEY	P.K.DEY	SOUTH COLONY	General		M	320254559668		

Chairman
Chairman
Mal Municipality

Sl. No.	Ward No	SLUM /Non Slum	Name of Beneficiary	Father's Name / Husband's Name	Holding No./Address	Category		Gender	Adhaar No.	Photo	Mob No.
						General/S.C./O.B. C./S.T	Minority				
10	9	Non Slum	RUDRA BARUI	RANJIT BARUI	SOUTH COLONY	General		M	465567476966		9679711624
11	9	Non Slum	PRATIMA DAS	W/O:- S.N.DAS	SOUTH COLONY	General		F	588507521285		8900071931

S. N. Das
Chairman
Mal Municipality

Sl. No.	Ward No	SLUM /Non Slum	Name of Beneficiary	Father's Name / Husband's Name	Holding No./Address	Category		Gender	Adhaar No.	Photo	Mob No.
						General/S.C./O.B. C./S.T	Minority				
1	10	NON SLUM	BANKIMCH NAHA	LATE.N.C.NAHA	NORTH COLONY	General		M	962416727460		9733155267
2	10	NON SLUM	GITA JHA	B.S.JHA	NORTH COLONY	General		F	7872273505		7872273505
3	10	NON SLUM	PARTHA DAS	S.R.DAS	NORTH COLONY	General		M	583560391719		9434491363
4	10	NON SLUM	SOBHA ROY	B.C.ROY	NORTH COLONY	General		F	517645052163		9733167086
5	10	NON SLUM	NIRA AGARWAL	SANJIT AGARWAL	NORTH COLONY	General		F	347773442274		9932247878
6	10	NON SLUM	SRIBASH DAS	S.DAS	NORTH COLONY	General		M	539871224653		7908351953
7	10	SLUM	GITA BANIK		NORTH COLONY	General		F	327447178592		
8	10	NON SLUM	ANJANA SAHA	B.K.SAHA	NORTH COLONY	General		F	942059717665		 Chairman MAL municipality
9	10	NON SLUM	TANUSRI PAUL BHOWMICK	K.BHOWMICK	NORTH COLONY	General		F	416404717503		9064481905

Sl. No.	Ward No	SLUM /Non Slum	Name of Beneficiary	Father's Name Husband's Name	Holding No./Address	Category		Gender	Adhaar No.	Photo	Mob No.
						General/S.C./O.B. C./S.T	Minority				
10	10	NON SLUM	SOURAV GHOSH	S.K.GHOSH	NORTH COLONY	General		M	257848114367		8016831787
11	10	NON SLUM	GOPAL DAS	B.K.DAS	NORTH COLONY	General		M	924545873689		9434498072







Sourav Ghosh
Chairman
Mal municipality

Sl. No.	Ward No	SLUM /Non Slum	Name of Beneficiary	Father's Name / Husband's Name	Holding No./Address	Category		Gender	Adhaar No.	Photo	Mob No.
						General/S.C./O.B. C./S.T	Minority				
1	10	NON SLUM	MAYA BASU		NORTH COLONY	General		F	821566998088		7602233089
2	10	NON SLUM	DIPTO BHATTACHARYYA	C.BHATTACHARYYA	NORTH COLONY	General		M	277846075611		9734147818
3	10	NON SLUM	CHANCHAL SENGUPTA	D.SENGUPTA	NORTH COLONY	General		M	408343513748		9434605352
4	10	NON SLUM	PRASENIJIT DATTA	P.C.DUTTA	NORTH COLONY	OBC		M	959855601048		9832533848
5	10	NON SLUM	DILIP KR SAHA	M.SAHA	NORTH COLONY	General		M	399291917481		9641196119
6	10	NON SLUM	GOURIRANI DAS	S.KAR	NORTH COLONY	General		F	922734831097		9126801571
7	10	NON SLUM	BITHIKA DAS	A.DAS	NORTH COLONY	General		F	849382980485		8972083501
8	10	NON SLUM	SUMAN DEB	S.DEB.	NORTH COLONY	General		M	743684857348		8509808720
9	10	NON SLUM	TAPAN KR GUPTA	LATE.P.K.GUPTA	NORTH COLONY	General		M	848852233762		
10	10	NON SLUM	ARUN DAS	LATE.K.C.DAS	NORTH COLONY	General		M	898933698603		9832363565

Sl. No.	Ward No	SLUM /Non Slum	Name of Beneficiary	Father's Name / Husband's Name	Holding No./Address	Category		Gender	Adhaar No.	Photo	Mob No.
						General/S.C./O.B. C./S.T	Minority				
1	11	SLUM	HARADHAN BISWAS	CHITTA BISWAS	MILAN PALLY	GENERAL		MALE	380462540131		7550887811
2	11	SLUM	SANTOSH PASWAN	LT SITARAM PASWAN	MILAN PALLY	ST		MALE	543044874852		9734105227
3	11	SLUM	TIMAYA PASWAN	BIJAY PASWAN	BATAIGOLE BAZAR	ST		FEMALE	639274906391		
4	11	SLUM	TAPAN KUMAR DAS	BIRENDRA NATH DAS	BAZAR ROAD	GENERAL		MALE	338629079856		9733147026
5	11	SLUM	SANJAY BHOWMIK	SUSHIL BHOWMIK	RAJA PARA	GENERAL		MALE	302693623231		9733051716
6	11	SLUM	JHARNA CHAKRABORTY	LT SUNIL CHAKRABORTY	RAJA PARA	GENERAL		FEMALE	943199276126		7477745837
7	11	SLUM	PRAHALAD RASAD	LT KASHINATH PRASAD	BATAIGOLE BAZAR	GENERAL		MALE	890601016415		8250612303
8	11	SLUM	RAJKUMAR ROY	RABI ROY	MILAN PALLY	SC		MALE	318465716225		8436768541
9	11	SLUM	JOGENDAR DAS	BALESWAR DAS	BAZAR ROAD	SC		MALE	583099820542		9091663131

Sl. No.	Ward No	SLUM /Non Slum	Name of Beneficiary	Father's Name / Husband's Name	Dwelling No./Address	Category		Gender	Adhaar No.	Photo	Mob No.
						General/S.C./O.B.C./S.T	Minority				
10	11	SLUM	KANCHHA MISHRA	PRALLAD MISHRA	MILAN PALLY	GENERAL		MALE	512804085741		
11	11	SLUM	SANKAR RAM	LT FALAGAR RAM	MILAN PALLY	GENERAL		MALE	557217461803		7063392159
12	11	SLUM	UJJAL BHATTACHARJEE	LT UTTAM BHATTACHARJEE	MILAN PALLY	GENERAL		MALE	736612244145		8016929403
13	11	SLUM	NARAYAN CHANDRA BAGCHI	RAM KRISHNA BAGCHI	SATSANGHA COLONY	GENERAL		MALE	507959156535		9832005465
14	11	Non Slum	SARITA BISWAKARMA	LT BIR BAHADUR BISWAKARMA	BATAIGOLE BAZAR	GENERAL		FEMALE	879428770250		9733167776
15	11	Non Slum	SABINA PARVIN	KAOWCHHAR ALAM	BATAIGOLE BAZAR	GENERAL		FEMALE	708032894914		9091598732
16	11	Non Slum	SIMA BIBI	ABDUL BASIR	KUMAR PARA, CALTEX MORE	GENERAL		FEMALE	923769784900		9641197772
17	11	Non Slum	PARIMAL KEOT	PAREMESHWAR KEOT	NEECHCHALSA	SC		MALE	766909254971		9635222050
18	11	Non Slum	MITHUN PODDAR	RAMESH CHANDRA PODDAR	SATHSANGHA COLONY	GENERAL		MALE	953541603764		9734016798
19	11	Non Slum	SUJATA LAHIRI	BIPLAB LAHIRI	STAFF LINE, DAMDIM	GENERAL		FEMALE	755425277181		9475608908
20	11	Non Slum	UTTAM BARUA	BABUL BARUA	MILAN PALLY	ST		MALE	661023135335		7718264940











Sl. No.	Ward No	SLUM /Non Slum	Name of Beneficiary	Father's Name / Husband's Name	Holding No./Address	Category		Gender	Adhaar No.	Photo	Mob No.
						General/S.C./O.B. C./S.T	Minority				
1	12	SLUM	CHHIBI SAHA		BATAIGOLE BAZAR	GENERAL		FEMALE	960319228950		
2	12	SLUM	JOSNA BASAK	PANKAJ BASAK	MILAN PALLY	GENERAL		FEMALE	252339582614		8101994310
3	12	SLUM	MANJU DEBI DAS	LT BALMIKI DAS	BATAIGOLE BAZAR	GENERAL		FEMALE	390372366264		9932641135
4	12	SLUM	MANNA DEY	NARAYAN DEY	MILAN PALLY	GENERAL		MALE	472775140663		7548077277
5	12	SLUM	ANOYAR MOHAMMAD	MAHAMMAD MOTI	MILAN PALLY	GENERAL	YES	MALE	814647898922		7478927533
6	12	SLUM	RAJU MOHAMMAD	MAHAMMAD MOTI	MILAN PALLY	GENERAL	YES	MALE	522448218241		
7	12	SLUM	MALATI BHARATI		MILAN PALLY	GENERAL		FEMALE	837316953197		
8	12	SLUM	HIMBUHA MAHALI	BALI SAHANI	MILAN PALLY	GENERAL		MALE	720947990447		
9	12	SLUM	SAIDUL ISLAM MOHAMMAD	SAFIRUDDIN MID	MILAN PALLY	GENERAL	YES	MALE	237110635857		<i>Chairman</i> Mal Municipality

Sl. No.	Ward No	SLUM /Non Slum	Name of Beneficiary	Father's Name Husband's Name	Holding No./Address	Category		Gender	Adhaar No.	Photo	Mob No.
						General/S.C./O.B. C./S.T	Minority				
10	12	SLUM	SUKHDEV BISWAS	SAMA KUMAR BISWAS	MILAN PALLY	GENERAL		MALE	495855262508		9733247321
11	12	SLUM	ISAB ALI	CHOWPAJUL HOSSAIN	MILAN PALLY	GENERAL	YES	MALE	516381625122		
12	12	Non Slum	SUMIT DEY	BALAI DEY	NETAJI COLONY	GENERAL		MALE	342474445246		
13	12	Non Slum	NARAYAN SUTRADHAR	HIRALAL SUTRADHAR	MILAN PALLY	GENERAL		MALE	832328296610		
14	12	Non Slum	AJAY DAS		BAZAR ROAD	SC		MALE	265042195484		9679964455
15	12	Non Slum	RAHUL DEB BARMAN	MAHADEB BARMAN	BATAIGOLE BAZAR	SC		MALE	291119587537		9932424970

MAI CORPORATION/MUNICIPALITY/N.A.A./N.N.A.

PMAY (HFA- 2019-20)







BENEFICIARY LIST OF MAL CORPORATION/MUNICIPALITY/N.A.A./N.N.A.

Sl. No.	Ward No	SLUM /Non Slum	Name of Beneficiary	Father's Name / Husband's Name	Holding No./Address	Category		Gender	Adhaar No.	Photo	Mob No.
						General/S.C./O.B. C./S.T	Minority				
1	13	SLUM	Arup Sarkar	S/O:- Amal Sarkar	Batabari	General		M	9092 8509 9971		
2	13	SLUM	Jhankar Paul	W/O:- Mohima Ranjan Paul	Pal Para	General		F	8690 7920 8123		
3	13	SLUM	Sefali Roy	D/O:- Nagendra Nath Roy	Dakbanglo Para	SC		F	5011 3870 1861		
4	13	SLUM	Alpana Saha	W/O:-Gour Pada saha	Bharat Sebashram Para	General		F	6733 2689 1732		
5	13	SLUM	Shikha Roy	W/O:- Rabi Roy	Mill Para	SC		F	6568 0516 1213		
6	13	SLUM	Imtiyaj Hossain Sarkar	S/O:- Abu Sarkar	Mill Para	OBC	Minority	M	8250 8278 9903		
7	13	SLUM	Shipra Roy Chowdhury	W/O:-	Mal Mahakuma Hospital	General		F	2958 2272 2137		
8	13	SLUM	Abhijit Saha	S/O:- Sachinandan Saha	Ashram Para	General		M	2804 7508 8601		
9	13	SLUM	Bina Paul	W/O:- Parimal Paul	Bakbanglo Para	General		F	8852 7616 4821		 Chairman Mal Municipality








Sl. No.	Ward No	SLUM /Non Slum	Name of Beneficiary	Father's Nai Husband's Name	Holding No./Address	Category		Gender	Adhaar No.	Photo	Mob No.
						General/S.C./O.B. C./S.T	Minority				
10	13	SLUM	Sourav Das	S/O:- Ripon Das	Pal Para	General		M	4419 2118 5869		
11	13	SLUM	Ratan Das	S/O:- Dinesh Das	Bharat Sebashram Para	General		M	6942 1162 3644		
12	13	SLUM	Dukhiya Ekka	S/O:- Bihari Ekka	Paul Para	ST		M	4003 7420 3503		
13	13	SLUM	MD Naosad	S/O:- Md Dilzan	Bazar Road	OBC	Minority	M	5328 3582 2839		
14	13	SLUM	Upasana Karki	D/O:- Uttam Karki	Station Road	SC		F	3390 4535 2297		
15	13	SLUM	Soudamani Roy	W/O:- Sushil Roy	Bazar Road	SC		F	4531 0893 3315		
16	13	SLUM	Priyabrata Barua	S/O:- Beni Madhab Barua	Ashram Para	ST		M	5064 5852 6847		
17	13	SLUM	Narayan Bhagat	S/O:- Bandhur Bhagat	Dakbanglo Para	ST		M	8048 7055 1358		
18	13	SLUM	Sabitri Baraik	W/O:- Bablu Baraik	Keyalabadi Line	ST		F	6555 8443 8935		
19	13	Non Slum	Jhuma Saha	W/O:- Dulal Saha	Kranti	General		F	6310 7197 6995		










Chairman
Chairman
Mal Municipality









8942955584

Sl. No.	Ward No	SLUM /Non Slum	Name of Beneficiary	Father's Name Husband's Name	Holding No./Address	Category		Gender	Adhaar No.	Photo	Mob No.
						General/S.C./O.B. C./S.T	Minority				
20	13	Non Slum	Sanjay Mahato	S/O:- Surya Narayan Mahato	Buddha Mandir Road	SC		M	8448 4170 4271		
21	13	Non Slum	Krishna Sutradhar	S/O:- Haripada Sutradhar	Bataigol Bazar	OBC		M	9804 4754 9917		
22	13	Non Slum	Amar Shaw	S/O:- Runtoo Shaw	Sylee	SC		M	8494 9325 9034		
23	13	Non Slum	Utsab Paul		Promod Colony	General		M	4461 0153 8870		
24	13	Non Slum	Kakali Das Chowdhury	W/O:-	Uttar Colony	General		F	7887 0507 2186		
25	13	Non Slum	John Fredrick Lakra	S/O:- Sushil Lakra	Keshar Line	ST		M	2447 3252 3488		

[Signature]
Chairman
Mal Municipality

Sl. No.	Ward No	SLUM /Non Slum	Name of Beneficiary	Father's Name / Husband's Name	Holding No./Address	Category		Gender	Adhaar No.	Photo	Mob No.
						General/S.C./O.B. C./S.T	Minority				
1	14	SLUM	Tapas Sarkar	Late, Mahadev Sarkar	Promod Nagar	General		M	265143961103		9434138039
2	14	SLUM	Pradip Rai	Late, Raghu Nath Rai	Promod Nagar	S.C		M	819306221925		7797226809
3	14	SLUM	Manoranjan Roy	Late, Jogendra Nath Ray	Promod Nagar	S.C		M	466483725844		9932011818
4	14	SLUM	Sibakar Das	Late, Piyari Mohan Das	Promod Nagar	General		M	451530664976		7718365323
5	14	SLUM	Zarina Bibi	Late, Ajjjar Rahaman	Panoyar Basti	s.c		F	923034704929		8670084061
6	14	SLUM	Ramendranath Sarkar	Late, Ramesh Sarkar	Mal	General		M	619921870714		8509385475
7	14	SLUM	Soma Lakra	Late, Sani Lakra	Promod Nagar	S.T		M	911881735822		7551822354

8	14	SLUM	Bapi Day	Sri, Sukesh Dey	Promod Nagar	General		M	302931089725		7001872023
9	14	SLUM	Debdas Bagchi	Late, Banamali Bagchi	Panwar Busty	General		M	387997017228		8670595522
10	14	SLUM	Debashish Majumder	Late, Dipak Majumder	Promod Nagar	General		M	849867141418		8972532376
11	14	SLUM	Barun Das	Late, Manindra Das	Mal	General		M	380286495047		9093435840
12	14	Non Slum	Goutom Mohanto	Late, Horipodo Mohanto	Promod Nagar	S.C		M	617073650991		9734942363
13	14	Non Slum	Sanjay Dey	Sri, Ashok Dey	Annontho Polli	General		M	892121446172		9093618608
14	14	Non Slum	Niresh Das	Late, Paresch Chandra Das	Mal	General		M	551001829021		9735925156
15	14	Non Slum	Amit Ghosh	Late, Amal Ghosh	Promod Nagar	General		M	274473297386		9064487998
16	14	Non Slum	Samir Majumdar	Late, Shachindra Majumder	Promod Nagar	General		M	436106691210		9735037796

17	14	Non Slum	Tapan Chakraborty	Late, Bimal Chakraborty	Promod Nagar	General		M	921568136897		7797947660
18	14	Non Slum	Rajesh Datta	Sri, Goutam Datta	Mal	General		M	338300206494		7384035305
19	14	Non Slum	Dipak Das	Sri, Rabindranath Das	Mal	General		M	742619464571		9733442355
20	14	Non Slum	Debasish Roy	Sri, Ratan Chandra Roy	Promod Nagar	S.C		M	950871936717		9832363766
21	14	SLUM	Biswakar Das	Late, Piyari Mohan Das	Mal	General		M	287331703038		9775838956
22	14	SLUM	Ashima Barua	Liton Biswas	Promod Nagar	s.c		F	923081010775		8927129875
23	14	SLUM	Namita Gour	Puran Gour	Promod Nagar	General		F	311443758087		9800525652
24	14	SLUM	Krishna Ghosh	Late, Tapan Ghosh	Annondho Polli	General		F	306618935629		8373087024










CORPORATION/MUNICI

N







ITY/N.A./N.N.A.

PMAY (HFA - 2019-20)

BENEFICIARY LIST OF MAL CORPORATION/MUNICIPALITY/N.A./N.N.A.

Sl. No.	Ward No	SLUM /Non Slum	Name of Beneficiary	Father's Name / Husband's Name	Holding No./Address	Category		Gender	Adhaar No.	Photo	Mob No.
						General/S.C./O.B. C./S.T	Minority				
1	15	SLUM	Rahil Kujur	W/O:- Sumal Kujur	Panwar Busty	ST		F	8251 5900 6670		8768882456
2	15	SLUM	Bishnu Chhetri (Lepcha)	W/O:- Dup Tsharing Lepcha	Zurranttee Tea Garden	General		F	8549 7561 4631		9800530523
3	15	SLUM	Menuka Chhetri	W/O:- Kamal Chhetri	Pramod Nagar Colony	General		F	6566 6863 1265		9775854658
4	15	SLUM	Johnpaul Surin Munda	S/O:- Bhik Narayan Munda	Panoiar Bosti	ST		M	2555 0943 0463		7584832155
5	15	SLUM	Clament Xalxo	S/O:- Poulous Xalxo	Panwar Busti	ST		M	3775 8466 7326		9933760603
6	15	SLUM	Navin Thapa	S/O:- Parshuram Thapa	Panwar Busti	General		M	42278 9415 7958		90834555919
7	15	SLUM	Sharmistha Ghosh Choudhury	W/O:- Aniruddha Ghosh Choudhury	Damdim	General		F	4277 6862 7969		983252067
8	15	SLUM	Dhan Bahadur Pradhan	S/O:- Ram Bahadur Pradhan	Promod Nagar Colony	General		M	4645 4595 5163		8670745043
9	15	SLUM	Md. Nurnabi Nadab	S/O:- Ali Md.	Panwar Basti	OBC	Minority	M	6086 2459 3244		9474718885

Chairman
Mal Municipality,

Sl. No.	Ward No	SLUM / Non Slum	Name of Beneficiary	Father's / Husband's Name	Holding No./Address	Category		Gender	Adhaar No.	Photo	Mob No.
						General/S.C./O.B. C./S.T	Minority				
10	15	SLUM	Sachin Karmakar	S/O:- Ram Chandra Karmakar	Panwar Bassti	SC		M	2192 6688 6674		8697879661
11	15	SLUM	Kamil Gurung	D/O:- Kancha Gurung	Panwar Busty	General		F	5497 3509 5061		95937522094
12	15	Non Slum	Rina Goswami Ghosh	W/O:- Samir Ghosh	Ananda Palli	General		F	6818 0980 6924		9475808891
13	15	Non Slum	Clementia Lakra		Panwar Basti	ST		F	7707 3672 3321		8670745175
14	15	Non Slum	Goma Pradhan	D/O:- Bhan Bahadur Pradhan	Panwar Basti	General		F	9872 0529 6231		8250046017
15	15	Non Slum	Asha Chhetri	W/O:- Arun Kumar Chhetri	Promod Nagar Colony	general		F	8154 6716 6930		9593683753


Chairman
Mal municipality

SLUM DETAILS MAL MUNICIPALITY

Slum NO. - 1
WARD NO. - 1



NAME OF SLUM - Adarsha Colony I

POPULATION - 312

AREA - 0.006 SQ.KM



ITEMS	EXIST.	PROP.
Housing	82 No.	9 No.
Conc. Road	180 mt.	31 mt.
Black Topped Road	2005q.m	Nil
Earthen Road	Nil	-
Drainage	250 mt.	62 mt.
Street Light	11 Nos	Nil

ITEMS	EXIST.	PROP.
Distribution Line	-	-
Garbage Bin	4 nos.	-
Community Toilet	-	-
Community Seva Kendra	-	-
Stand Post	3 No.	Nil
Gravel Road	-	-

LEGEND :-

HOUSE		RED COLOUR => PROP.
COMMUNITY BATH(Existing)		HOUSE
CONC. ROAD		ELECTRIC POST
BITU. ROAD		ELECTRIC POST
STAND POST(Exis)		DRAIN(Existing)
Garbage Bin		DRAIN(Prop)

: MUNICIPAL SLUM MAP :

DRAWN BY :-

Sub Assistant Engineer
Mal Municipality

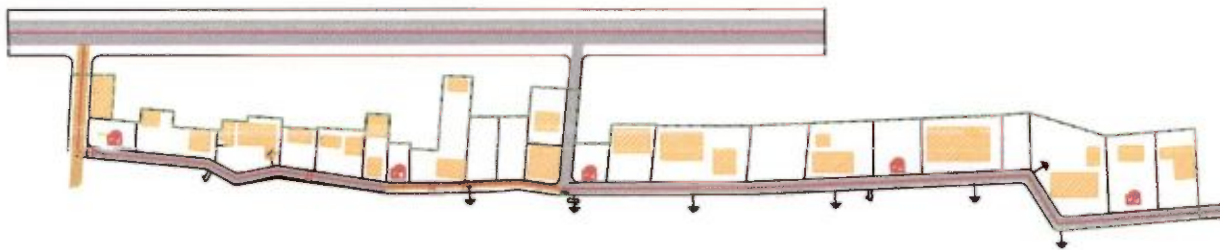
DATE :-

SCALE : NOT TO SCALE

APPROVED BY :-

SLUM DETAILS MAL MUNICIPALITY

*Slum NO. - II
WARD NO. - 1*



NAME OF SLUM - Adarsha Colony-2

POPULATION - 162

AREA - 0.006 SQ.KM



ITEMS	EXIST.	PROP.
Housing	36 Nos.	5 Nos.
Conc. Road	80 mt.	17 mt.
Black Topped Road	200sq.m	Nil
Earthen Road	Nil	-
Drainage	175 mt.	34 mt.
Street Light	11 Nos	Nil

ITEMS	EXIST.	PROP.
Distribution Line	-	-
Garbage Bin	4 nos.	-
Community Toilet	-	-
Community Seva Kendra	-	-
Stand Post	3 No.	Nil.
Gravel Road	-	-

LEGEND :-

HOUSE		RED COLOUR ==> PROP.
COMMUNITY BATH(Exstng)		HOUSE
CONC. ROAD		ELECTRIC POST
BITU. ROAD		ELECTRIC POST
STAND POST(Exes)		DRAIN(Exstng)
Garbage Bin.		DRAIN(Prop)

: MUNICIPAL SLUM MAP :

DRAWN BY :-

DATE :-

SCALE : NOT TO SCALE

APPROVED BY :-

*Sub-Asstt. Engineer
Mal Municipality*

SLUM DETAILS MAL MUNICIPALITY

Slum NO. - III
WARD NO. - 1



NAME OF SLUM - TATIPARA WARD NO-1

POPULATION - 396

AREA - 0.013 SQ.KM



LEGEND:-

- | | | |
|------------------|--|--------------------|
| HOUSE | | RED COLOUR -> PROP |
| GARBAGE BIN | | HOUSE |
| CONC. ROAD | | ELECTRIC POST |
| BITU. ROAD | | ELECTRIC POST |
| STAND POST(Exis) | | DRAIN(Exisng) |
| TAMPLE | | DRAIN(Pre) |

ITEMS	EXIST.	PROP.
Housing	100 Nos	10 Nos.
Conc. Road	175 mt	35 mt.
Black Topped Road	480 Sq.m	Nil
Earthen Road	Sq.m	-
Drainage	285 mt.	70 mt.
Street Light	8 No.	Nil

ITEMS	EXIST.	PROP.
Distribution Line	-	-
Garbage Bin	2 nos.	-
Community Toilet	-	-
Community Seva Kendra	-	-
Stand Post	6 No.	Nil
Gravel Road	-	-

: MUNICIPAL SLUM MAP :

DRAWN BY :-

DATE :-

SCALE : 1:200

APPROVED BY :-

Sd/- Asstt. Engineer
Mal Municipality

SLUM DETAILS MAL MUNICIPALITY

Slum NO. - 4
WARD NO. - 2



NAME OF SLUM - MAHAKAL PARA- 1

POPULATION - 487
AREA - 0.0013 SQ.KM



ITEMS	EXIST.	PROP.
Housing	124 No.	12 Nos.
Conc. Road	225 mt.	42 mt.
Black Topped Road	460 Sq.m	Nil
Gravel Road	-	-
Drainage	215 mt.	84 mt.
Street Light	8 No.	Nil

ITEMS	EXIST.	PROP.
Distribution Line	-	-
Garbage Bin	2 nos.	-
Community Toilet	-	-
Community Seva Kendra	-	-
Stand Post	6 No.	Nil

LEGEND :-

- HOUSE
- GARBAGE BIN
- WBM ROAD
- CONC. ROAD
- BITU. ROAD
- STAND POST(Exis)
- TAMPLE
- RED COLOUR -> PROP.
- HOUSE
- ELECTRIC POST
- ELECTRIC POST
- DRAIN(Exisng)
- DRAIN(Prop)

: MUNICIPAL SLUM MAP :

DRAWN BY :-

DATE :-

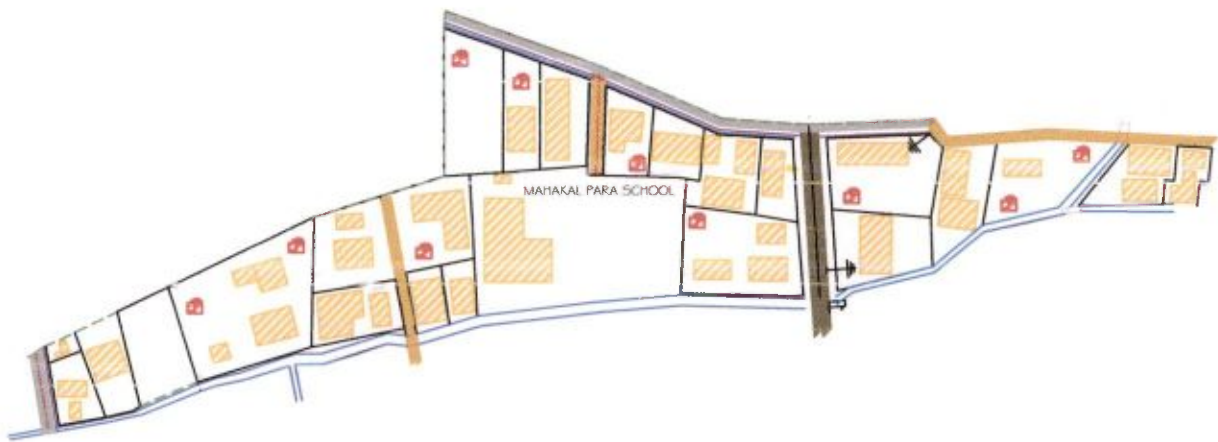
SCALE : 1:150

APPROVED BY :-

Sutr. Asslt. Engineer
Mal Municipality

SLUM DETAILS MAL MUNICIPALITY

*Slum NO. - 5
WARD NO. - 2*



NAME OF SLUM - MAHAKAL PARA-2

POPULATION - 469
AREA - 0.0013 SQ.KM



LEGEND :-

HOUSE		RED COLOUR -> PROP.
GARBAGE BIN		HOUSE
WIM ROAD		ELECTRIC POST
CONC. ROAD		ELECTRIC POST
BITU. ROAD		DRAIN(Existing)
STAND POST(Exs)		DRAIN(Prop)
TAMPLE		

: MUNICIPAL SLUM MAP :

DRAWN BY :-

DATE :-

SCALE : 1:150

APPROVED BY :-

Sub. Assn. Engineer
Mal Municipality

ITEMS	EXIST.	PROP.
Housing	102 Nos.	10 Nos.
Conc. Road	250 .m	35 mt.
Black Topped Road	490 Sq.m	Nil
Gravel Road		-
Drainage	350 mt.	70 mt.
Street Light	8 No.	Nil

ITEMS	EXIST.	PROP.
Distribution Line	-	-
Garbage Bin	2 nos.	-
Community Toilet	-	-
Community Seva Kendra	-	-
Stand Post	6 No.	Nil

SLUM DETAILS MAL MUNICIPALITY

Slum NO. - 6
WARD NO. - 2



NAME OF SLUM - BAZARPARA

POPULATION - 72

AREA - 0.031 SQ.KM



LEGEND :-

HOUSE		RED COLOUR = PROP
GARBAGE BIN		HOUSE
GRAVEL ROAD		ELECTRIC POST
CONC. ROAD		ELECTRIC POST
BITU. ROAD		DRAIN(Exstng)
STAND POST(Exst)		DRAIN(Prop)
TAMPLE		

ITEMS	EXIST.	PROP.
Housing	21 Nos.	5 NOS
Conc. Road	125 mt.	17 mt.
Black Topped Road	549 Sq.m	Nil
Earthen Road	Nil	Nil
Gravel Road	Nil	Nil
Drainage	225 mt.	34 mt.
Community Well	1 No.	Nil
Street Light	6No.	Nil

ITEMS	EXIST.	PROP.
Distribution Line	-	-
Garbage Bin	4 No.	-
Community Toilet	-	-
Community Seva Kendra	-	-
Stand Post	2Nos.	-

: MUNICIPAL SLUM MAP :

DRAWN BY :-

DATE :-

SCALE : 1:150

APPROVED BY :-

(Signature)
Sub-Assst. Engineer
Mal Municipality

SLUM DETAILS MAL MUNICIPALITY

Slum NO. - 7
WARD NO. - 2



NAME OF SLUM - KUMAR PARA

POPULATION - 166

AREA - 0.0065 SQ.KM



LEGEND :-

HOUSE		RED COLOUR => PROP
GARBAGE BIN		HOUSE
GRAVEL ROAD		ELECTRIC POST
CONC. ROAD		ELECTRIC POST
BITU. ROAD		DRAIN (existing)
STAND POST (New)		DRAIN (Prop)
TAMPLE		

ITEMS	EXIST.	PROP.
Housing	60 Nos.	8 Nos.
Conc. Road	125 mt.	20 mt.
Black Topped Road	340 Sq.m	Ni
Earthen Road	Ni	Ni
Gravel Road	Ni	Ni
Drainage	100 m.	56 mt.
Community Well	1 No.	Ni
Street light	10 nos	Ni

ITEMS	EXIST.	PROP.
Distribution Line	-	-
Garbage Bin	4 No.	-
Community Toilet	-	-
Community Sewa Kendra	-	-
Stand Post	2 No.	-

: MUNICIPAL SLUM MAP :

DRAWN BY :-

DATE :-

SCALE : 1:150

APPROVED BY :-

[Signature]
Sub-Assst. Enr.
Mal Municipality

SLUM DETAILS MAL MUNICIPALITY

Slum NO. -8
WARD NO. -2



NAME OF SLUM - BAGHAJATIN COLONY

POPULATION=418
AREA - 0.006 SQ.KM

LEGEND :-

HOUSE		RED COLOUR -> PROP
GARBAGE BIN		HOUSE
GRAVEL ROAD		ELECTRIC POST
CONC. ROAD		ELECTRIC POST
BITU. ROAD		DRAIN(Exstng)
STAND POST(Exst)		DRAIN(Prop)
TAMPLE		

ITEMS	EXIST.	PROP.
Housing	106 Nos.	12 NOS.
Conc. Road	125 MT	43 MT.
Black Topped Road	349 Sq.m	Nil
Earthen Road	Nil	Nil
Gravel Road	Nil	Nil
Drainage	198 mt.	86 Mt
Community Well	1 No.	Nil
Street Light	10 No.	Nil

ITEMS	EXIST.	PROP.
Distribution Line	-	-
Garbage Bin	4 No.	-
Community Toilet	-	-
Community Sewa Kendra	-	-
Stand Post	2 No.	-

: MUNICIPAL SLUM MAP :

DRAWN BY :-

DATE :-

SCALE : 1:150

APPROVED BY :-

Sub-Assst. Engr.
Mal Municipality

SLUM DETAILS MAL MUNICIPALITY

*Slum NO. - 9
WARD NO. - 3*



NAME OF SLUM - RAMKRISHNA COLONY

POPULATION - 178

AREA - 0.092 SQ.KM

LEGEND :-

HOUSE		RED COLOUR -> PROP.
Garbage Bin		HOUSE
CONC. ROAD		ELECTRIC POST
BITU. ROAD		ELECTRIC POST
STAND POST(Exis)		DRAIN(Existing)
		DRAIN(Prop)

: MUNICIPAL SLUM MAP :

DRAWN BY :-

DATE :-

SCALE : NOT TO SCALE

APPROVED BY :-

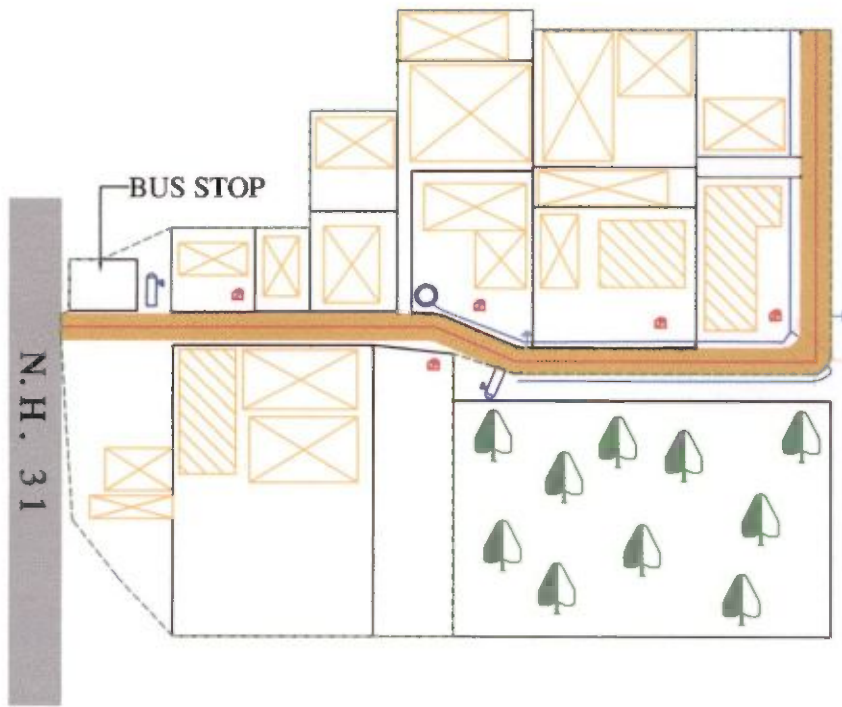
Sub-Asstt. Engineer
Mal Municipality

ITEMS	EXIST.	PROP.
Housing	50 Nos.	7 Nos
Conc. Road	150 mt.	24 Mt.
Black Topped Road	240 Sq m.	Nil
Earthen Road	-	-
Drainage	160 m	48 mt.
Street Light	6 No.	Nil

ITEMS	EXIST.	PROP.
Distribution Line	-	-
Garbage Bin	2 nos.	-
Community Toilet	-	-
Community Seva Kendra	-	-
Stand Post	2 No	Nil
Gravel Road	-	-

SLUM DETAILS MAL MUNICIPALITY

Slum NO. - 10
WARD NO. - 3



NAME OF SLUM - KHOARLINE

POPULATION - 99

AREA - 0.092 SQ.KM



LEGEND :-

HOUSE		RED COLOUR ==> PROP.
Garbage Bin		HOUSE
CONC. ROAD		ELECTRIC POST
BITU. ROAD		ELECTRIC POST
STAND POST(Exis)		DRAIN(Exisngl)
		DRAIN(Pro)

: MUNICIPAL SLUM MAP :

DRAWN BY :-

DATE :-

SCALE : NOT TO SCALE

APPROVED BY :-

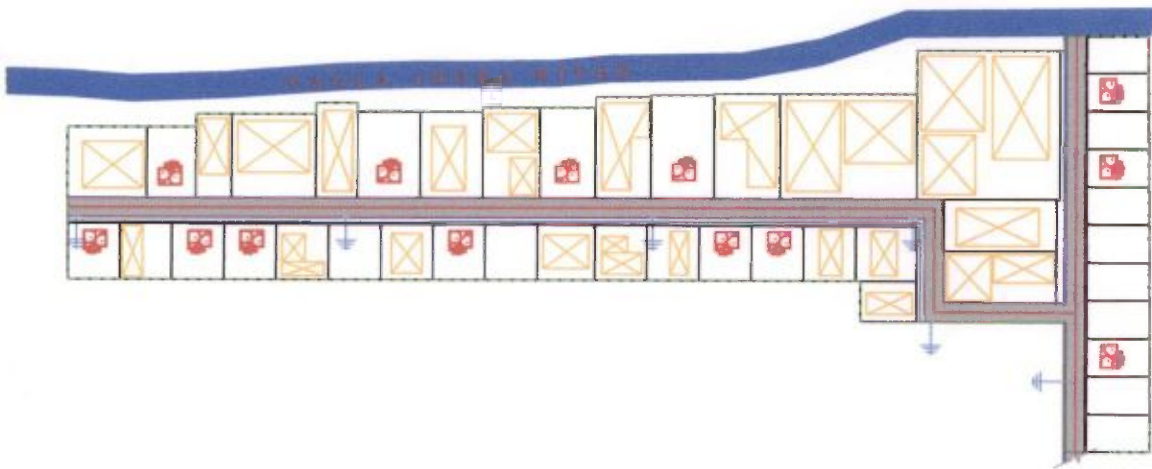
ITEMS	EXIST.	PROP.
Housing	35 Nos.	5 Nos.
Conc. Road	80mt.	17 Mt.
Black Topped Road	300 Sq.m	-
Earthen Road	-	-
Drainage	100 m	25 m
Street Light	8 No.	Nil

ITEMS	EXIST.	PROP.
Distribution Line	-	-
Garbage Bin	2 nos.	-
Community Toilet	-	-
Community Seva Kendra	-	-
Stand Post	2 No.	-
Gravel Road	-	-

Sub-Assist. Engineer
Mal Municipality

SLUM DETAILS MAL MUNICIPALITY

Slum NO. - 11
WARD NO. - 4



NAME OF SLUM - NETAJI COLONY [EAST]

POPULATION - 157
AREA - 0.0115 SQ.KM



LEGEND :-

HOUSE		RED COLOUR => PROP.
Garbage Bin		HOUSE
CONC. ROAD		ELECTRIC POST
BITU. ROAD		ELECTRIC POST
STAND POST(Exist)		DRAIN(Existing)
		DRAIN(Prop)

: MUNICIPAL SLUM MAP :

DRAWN BY :-

DATE :-

SCALE : NOT TO SCALE

APPROVED BY :-

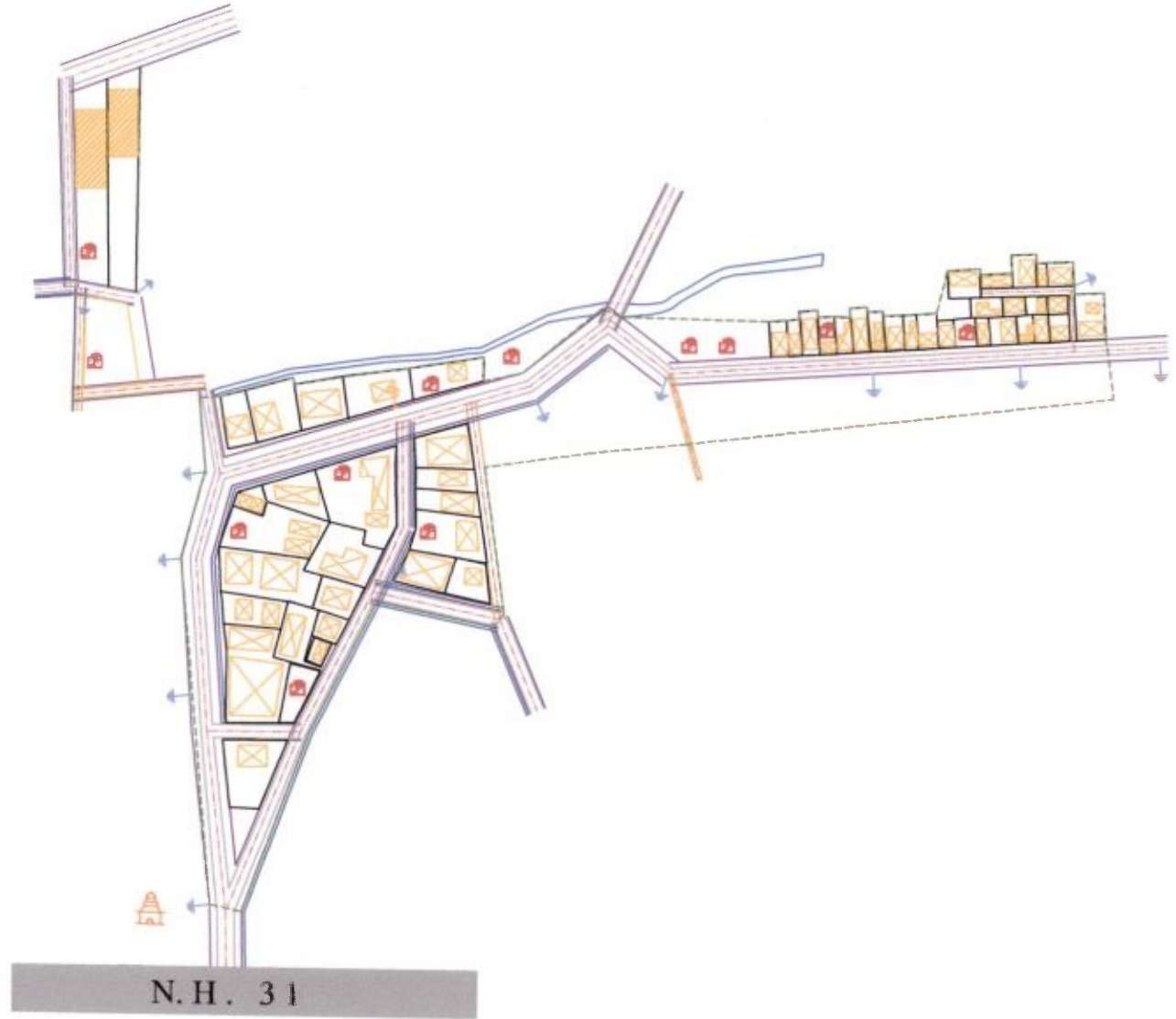
Sub-Asst. Engineer
Mal Municipality

ITEMS	EXIST.	PROP.
Housing	6 Nos.	13 Nos.
Conc. Road	175 mt.	45 Mt.
Black Topped Road	420 Sq.m	Nil
Earthen Road	-	-
Drainage	195 mt.	90 mt.
Street Light	6 No.	Nil

ITEMS	EXIST.	PROP.
Distribution Line	-	-
Garbage Bin	3 nos.	-
Community Toilet	-	-
Community Seva Kendra	-	-
Stand Post	2 No.	-
Gravel Road	-	-

SLUM DETAILS MAL MUNICIPALITY

Slum NO. - 12
WARD NO. -4



NAME OF SLUM - NETAJI COLONY (WEST)

POPULATION - 235

AREA - 0.011 SQ.KM



LEGEND :-

HOUSE		HOUSE	
Garbage Bin.		ELECTRIC POST	
CONC. ROAD		ELECTRIC POST	
BITU. ROAD		DRAIN(Exstng)	
STAND POST(Exst)		DRAIN(Prop)	

: MUNICIPAL SLUM MAP :

DRAWN BY :-

DATE :-

SCALE : NOT TO SCALE

(Signature)
Sub-Assft. Engineer
Mal Municipality

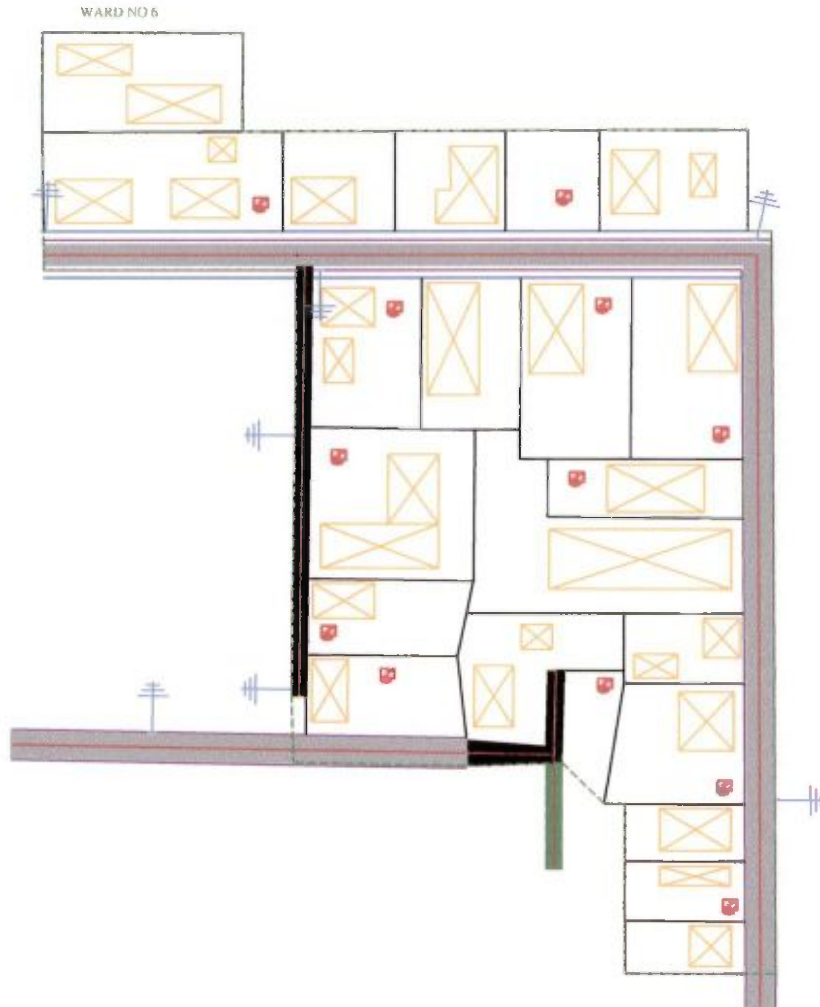
APPROVED BY :-

ITEMS	EXIST.	PROP.
Housing	70 Nos.	12 Nos.
Conc. Road	185mt.	42 Mt.
Black Topped Road	370 Sq.m	Nil
Earthen Road	Nil	-
Drainage	200 mt	84 mt.
Street Light	9 Nos.	Nil.

ITEMS	EXIST.	PROP.
Distribution Line	-	-
Garbage Bin	2 nos.	-
Community Toilet	-	-
Community Seva Kendra	-	-
Stand Post	2 Nos.	Nil
Gravel Road	-	-

SLUM DETAILS MAL MUNICIPALITY

Slum NO. -13
WARD NO. -5



NAME OF SLUM - FORWARD CLUB

POPULATION - 233

AREA - 0.027 SQ.KM



ITEMS	EXIST.	PROP.
Housing	72Nos.	10 Nos
Conc. Road	175 mt	35 Mt.
Black Topped Road	400 Sq.m	Nil
Earthen Road	-	-
Drainage	150 m	70 mt.
Street Light	8 No.	Nil

ITEMS	EXIST.	PROP.
Distribution Line	-	-
Garbage Bin	2 nos.	-
Community Toilet	-	-
Community Seva Kendra	-	Nil
Stand Post	2 No.	Nil
Gravel Road	-	-

LEGEND :-

HOUSE		RED COLOUR => PROP.
COMMUNITY SEVA KENDRA		HOUSE
CONC. ROAD		ELECTRIC POST
BTLI. ROAD		ELECTRIC POST
STAND POST(Exis)		DRAIN(Exisng)
Garbage Bin		DRAIN(Pro)

: MUNICIPAL SLUM MAP :

DRAWN BY :-

DATE :-

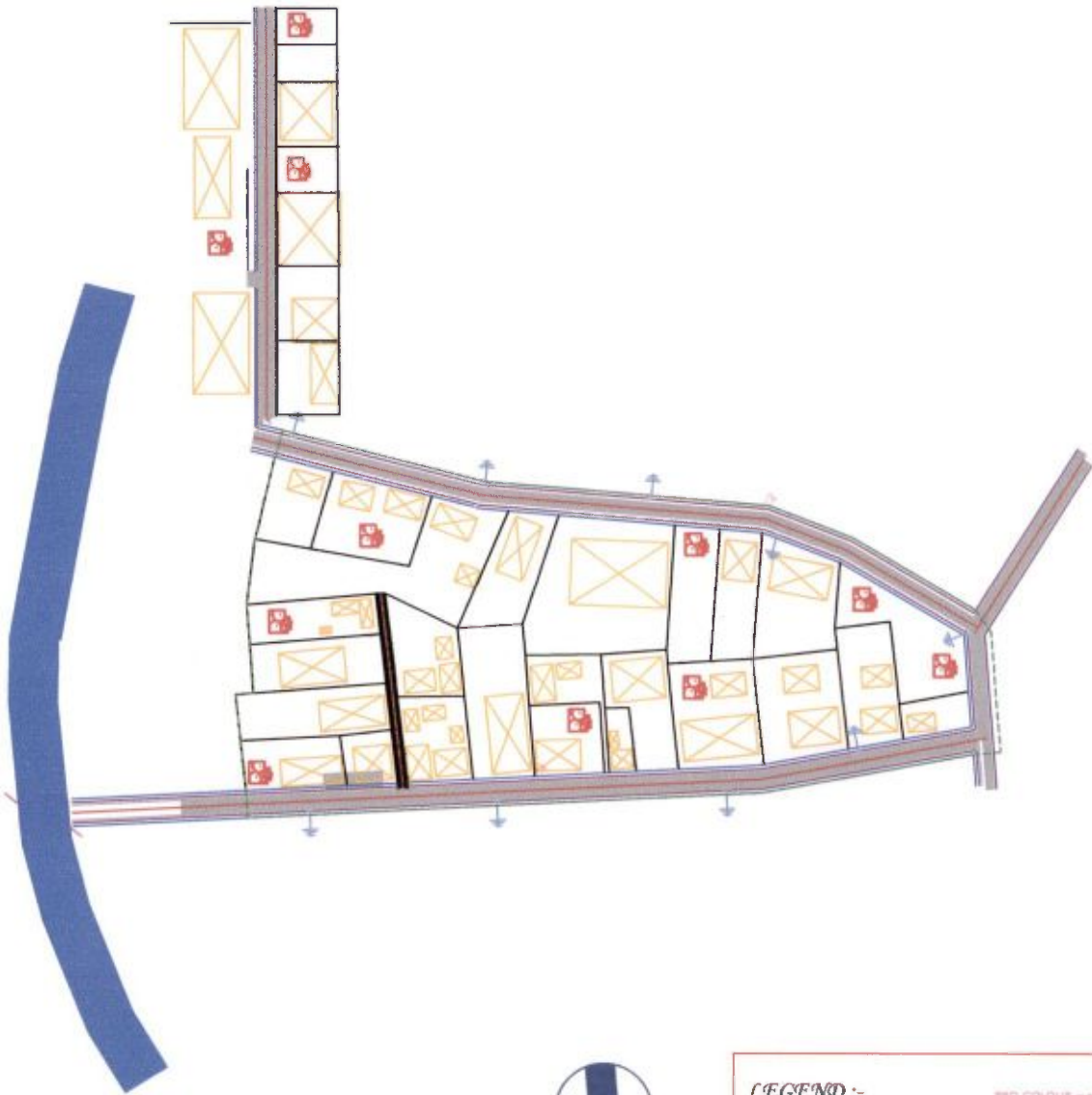
SCALE : NOT TO SCALE

APPROVED BY :-

(Signature)
Sub-Assst. Engineer
Mal Municipality

SLUM DETAILS MAL MUNICIPALITY

Slum NO. - 14
WARD NO. - 5



NAME OF SLUM - STATION ROAD

POPULATION - 354
AREA - 0.013 SQ.KM



LEGEND :-

HOUSE(Existing)		RED COLOUR ==> PROP.	HOUSE	
Garbage Bin			ELECTRIC POST	
CONC. ROAD			ELECTRIC POST	
STAND POST(Exis)			DRAIN(Existing)	
DISTRIBUTION LINE			DRAIN(Prop)	
			BITU. ROAD	

: MUNICIPAL SLUM MAP :

DRAWN BY :-

DATE :-

SCALE : NOT TO SCALE

APPROVED BY :-

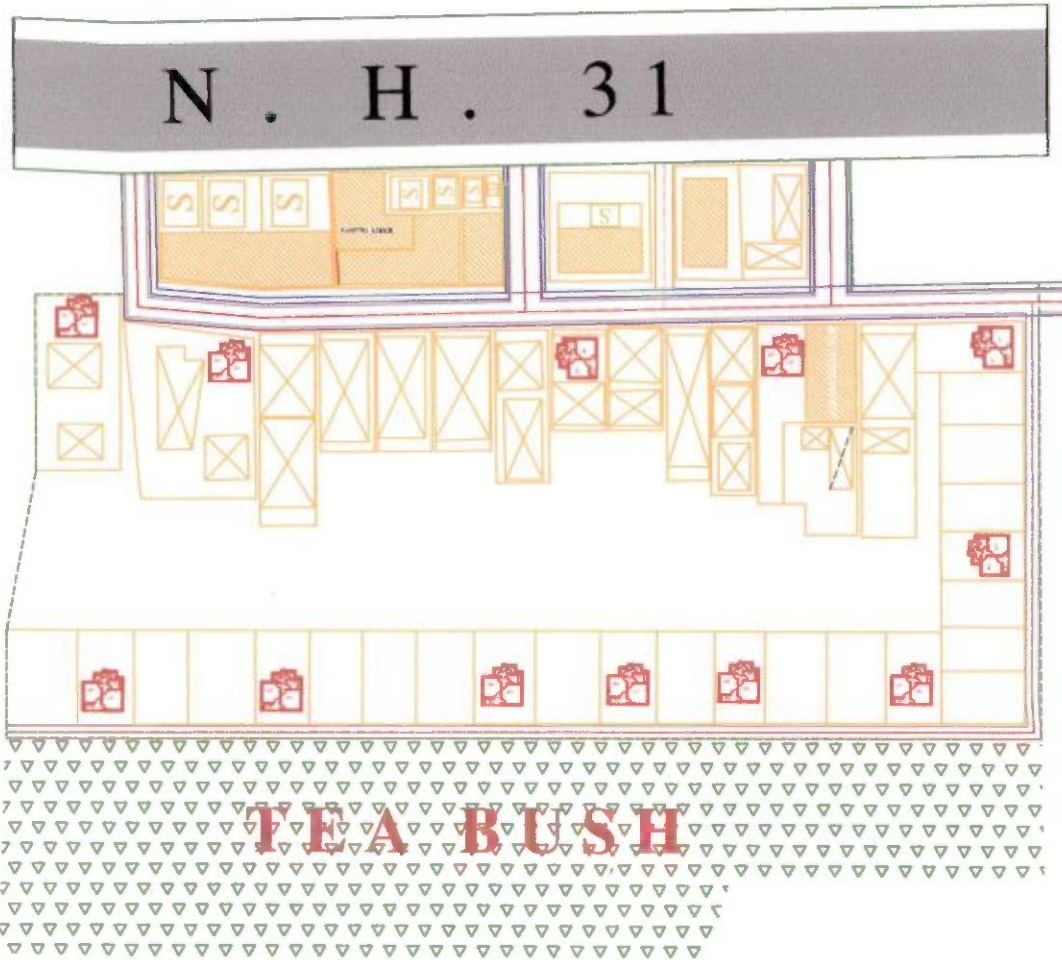
Sub-Assit. Engineer
Mal Municipality

ITEMS	EXIST.	PROP.
Housing	101 Nos.	11 NO
Conc. Road	210 m	36 Mt.
Black Topped Road	800 Sq m	Nil
Earthen Road	-	-
Drainage	225 m	76 mt
Street Light	10 No.	Nil

ITEMS	EXIST.	PROP.
Distribution Line	-	-
Garbage Bin	3 nos.	-
Community Toilet	-	-
Community Seva Kendra	-	-
Stand Post	3 no	Nil
Gravel Road	-	-

SLUM DETAILS
MAL MUNICIPALITY

Slum NO. - 16
WARD NO. - 6



NAME OF SLUM - BAYAR BUSTEE [NORTH]

POPULATION - 224
AREA - 0.028 SQ.KM



ITEMS	EXIST.	PROP.
Housing	61 Nos.	12 Nos.
Conc. Road	160 m	42 mt.
Black Topped Road	670 Sq.m	Nil
Earthen Road	-	-
Drainage	190 mt	84 mt.
Street Light	11 Nos.	Nil

ITEMS	EXIST.	PROP.
Distribution Line	-	-
Garbage Bin	2 nos.	-
Community Toilet	-	-
Community Seva Kendra	-	-
Stand Post	2 Nos.	-
Gravel Road	-	-

LEGEND :-

HOUSE		RED COLOUR -> PROP
Garbage Bin		HOUSE
CONC. ROAD		ELECTRIC POST
BITU. ROAD		ELECTRIC POST
STAND POST(Exe)		DRAIN(Existing)
		DRAIN(Prop)

: MUNICIPAL SLUM MAP :

DRAWN BY :-

DATE :-

SCALE : NOT TO SCALE

APPROVED BY :-

Sub-Assit. Engineer
Mal Municipality

SLUM DETAILS MAL MUNICIPALITY

Slum NO. -17
WARD NO. - 7



NAME OF SLUM - HATATH COLONY

POPULATION - 367
AREA - 0.014 SQ.KM



LEGEND :-

HOUSE		RED COLOUR => PROP.
Garbage Bin.		HOUSE
CONC. ROAD		ELECTRIC POST
BITU. ROAD		ELECTRIC POST
STAND POST(Exis)		DRAIN(Exisng)
		DRAIN(Pro)

: MUNICIPAL SLUM MAP :

ITEMS	EXIST.	PROP.
Housing	95 Nos.	11 Nos.
Conc. Road	175mt.	38 Mt.
Black Topped Road	350 Sq.m	Nil
Earthen Road	-	-
Drainage	212 mt.	76 mt.
Street Light	5 Nos.	Nil

ITEMS	EXIST.	PROP.
Distribution Line	-	-
Garbage Bin	3 nos.	-
Community Toilet	-	-
Community Seva Kendra	-	-
Stand Post	2 Nos.	Nil
Gravel Road	-	-

DRAWN BY :-

DATE :-

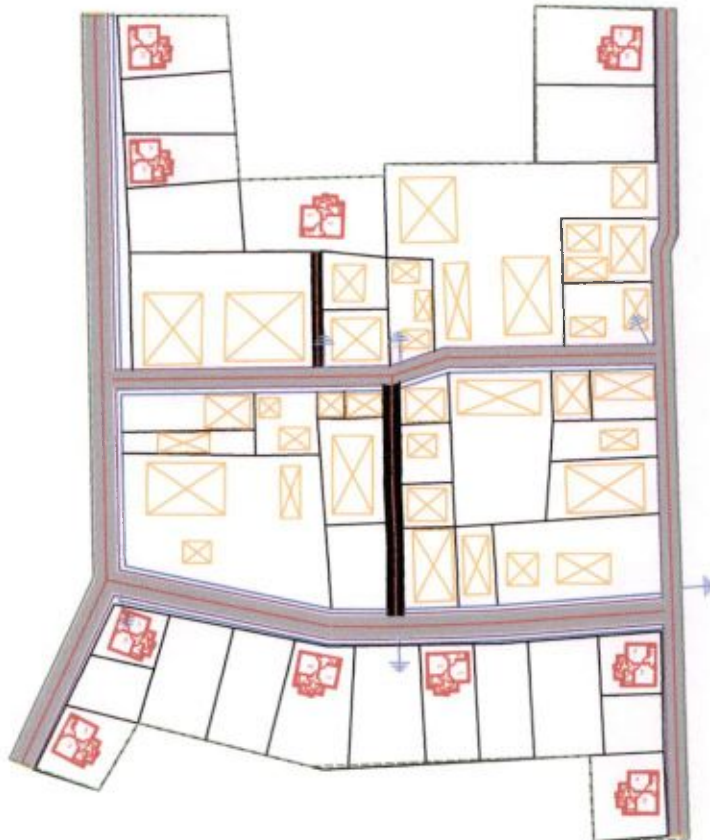
SCALE : NOT TO SCALE

APPROVED BY :-

Sub-Assst. Engineer
Mal Municipality

SLUM DETAILS MAL MUNICIPALITY

*Slum NO. - 18
WARD NO. -7*



NAME OF SLUM - GOALA PARA

POPULATION - 424
AREA - 0.038 SQ.KM



LEGEND :-

HOUSE		RED COLOUR ==> PROP.
Garbage Bin		HOUSE
CONC. ROAD		ELECTRIC POST
BITU. ROAD		ELECTRIC POST
STAND POST(Exis)		DRAIN(Exisng)
		DRAIN(Prop)

ITEMS	EXIST.	PROP.
Housing	124 Nos.	10 Nos.
Conc. Road	195 mt.	35 mt.
Black Topped Road	300 Sq.m	Nil
Earthen Road	-	-
Drainage	250 mt.	70 mt.
Street Light	5 Nos.	Nil

ITEMS	EXIST.	PROP.
Distribution Line	-	-
Garbage Bin	3 nos.	-
Community Toilet	-	-
Community Sewa Kendra	-	-
Stand Post	2 No.	Nil
Gravel Road	-	-

: MUNICIPAL SLUM MAP :

DRAWN BY :-

DATE :-

SCALE : NOT TO SCALE

APPROVED BY :-

(Signature)
Sub-Assst. Engineer
Mal Municipality

SLUM DETAILS MAL MUNICIPALITY

Slum NO. - 19
WARD NO.-8



NAME OF SLUM - SOUTH COLONY

POPULATION-387

AREA - 0.039 SQ.KM



ITEMS	EXIST.	PROP.
Housing	123 Nos.	18 Nos.
Conc. Road	250 mt.	63 Mt.
Black Topped Road	500 Sq.m	Nil
Earthen Road	-	-
Drainage	295 mt.	126 mt
Street Light	9 Nos.	Nil

ITEMS	EXIST.	PROP.
Distribution Line	-	-
Garbage Bin	3 nos.	-
Community Toilet	-	-
Community Seva Kendra	-	-
Stand Post	3 No.	Nil
Gravel Road	-	-

LEGEND :-

HOUSE		RED COLOUR ==> PROP.
Garbage Bin		HOUSE
CONC. ROAD		ELECTRIC POST
BITU. ROAD		ELECTRIC POST
STAND POST(Ex)		DRAIN(Ex)
		DRAIN(Prop)

: MUNICIPAL SLUM MAP :

DRAWN BY :-

DATE :-

SCALE : NOT TO SCALE

APPROVED BY :-

Sub-Asstt. Engineer
Mal Municipality

SLUM DETAILS MAL MUNICIPALITY

Slum NO. - 20
WARD NO. - 9



NAME OF SLUM - VIVEKANANDA COLONY

POPULATION - 283
AREA - 0.013 SQ.KM



ITEMS	EXIST.	PROP.
Housing	99Nos.	10 Nos
Conc. Road	195 mt	36 Mt.
Black Topped Road	450 Sq.m	Nil
Earthen Road	-	-
Drainage	245 mt	72 mt
Street Light	7 No.	Nil

ITEMS	EXIST.	PROP.
Distribution Line	-	-
Garbage Bin	3 nos.	-
Community Toilet	-	-
Community Seva Kendra	-	-
Stand Post	3 No.	Nil
Gravel Road	-	-

LEGEND :-

HOUSE		RED COLOUR ==> PROP.
Garbage Bin.		HOUSE
CONC. ROAD		ELECTRIC POST
BITU. ROAD		ELECTRIC POST
STAND POST(Exs)		DRAIN(Exstng)
		DRAIN(Pro)

: MUNICIPAL SLUM MAP :

DRAWN BY :-

DATE :-

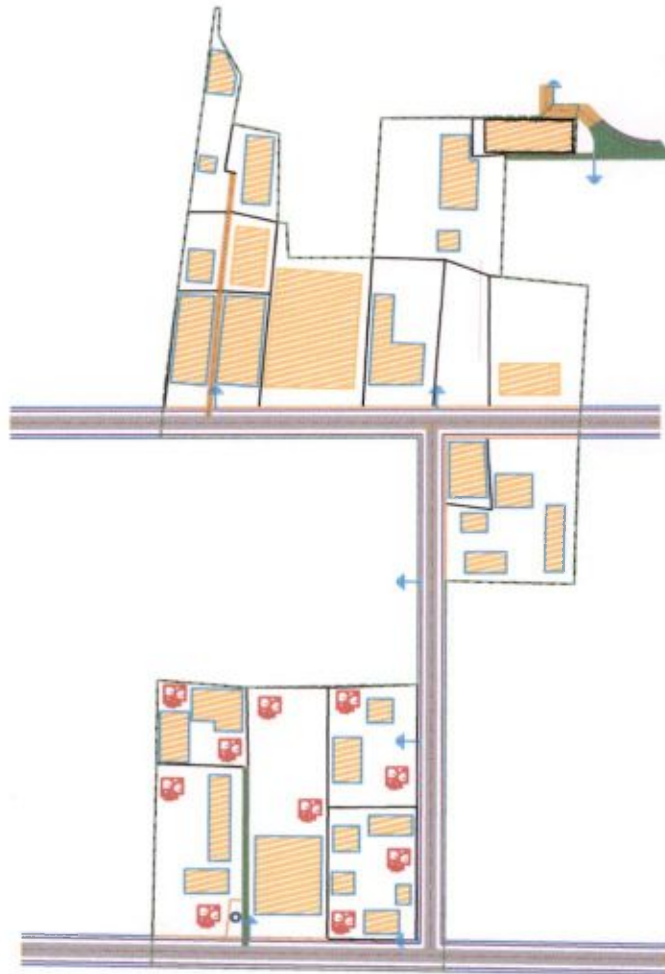
SCALE : NOT TO SCALE

APPROVED BY :-

Sub-Asstt. Engineer
Mal Municipality

SLUM DETAILS MAL MUNICIPALITY

Slum NO. - 21
WARD NO. - 10



NAME OF SLUM - NORTH COLONY

POPULATION - 209
AREA - 0.03 Sq.KM



ITEMS	EXIST.	PROP.
Housing	63 No.	10No.
Conc. Road	158 Mt.	35 Mt.
Black Topped Road	490 Sq.m	Nil
Earthen Road	-	-
Drainage	190 mt.	70 mt.
Street Light	6 No.	Nil

ITEMS	EXIST.	PROP.
Distributor Line	-	-
Garbage Bin	3 nos.	-
Community Toilet	-	-
Community Seva Kendra	-	Nil
Stand Post	2 No.	-
Gravel Road	-	-

LEGEND :-

HOUSE		RED COLOUR => PROP.
Garbage Bin		HOUSE
CONC. ROAD		ELECTRIC POST
BITU. ROAD		ELECTRIC POST
STAND POST(Exst)		DRAIN(Exstng)
		DRAIN(Prop)

: MUNICIPAL SLUM MAP :

DRAWN BY :-

DATE :-

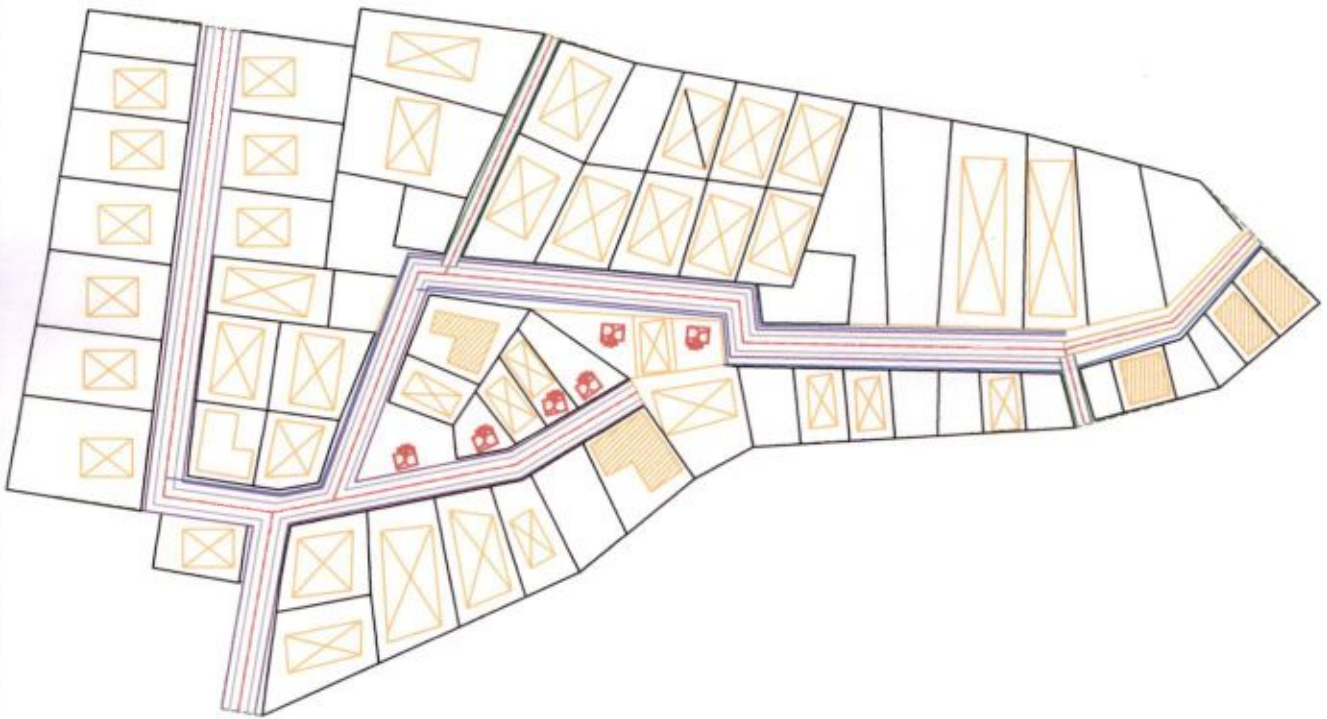
SCALE : NOT TO SCALE

APPROVED BY :-

Sub-Asstt. Engineer
Mal Municipality

SLUM DETAILS MAL MUNICIPALITY

SLUM NO - 22
WARD NO. - 11



NAME OF SLUM - SATH SANGHA COLONY
POPULATION - 87
AREA - 0.026 SQ.KM

LEGEND :-

HOUSE		RED COLOUR -> PROP.
Garbage Bin		HOUSE
CONC. ROAD		ELECTRIC POST
BITU. ROAD		ELECTRIC POST
STAND POST(Exist)		DRAIN(Existing)
		DRAIN(Prop)

: MUNICIPAL SLUM MAP :

DRAWN BY :-

DATE :-

SCALE : NOT TO SCALE

APPROVED BY :-


*Sub-Assst. Engineer
Mal Municipality*

ITEMS	EXIST.	PROP.
Housing	24 Nos.	6 Nos.
Conc. Road	86 mtrs.	21 mtrs.
Black Topped Road	400 Sq.m	Nil
Earthen Road	-	-
Drainage	168 m	42 m
Street Light	10 No.	Nil

ITEMS	EXIST.	PROP.
Distribution Line	-	-
Garbage Bin	4 nos.	-
Community Toilet	-	-
Community Seva Kendra	-	-
Stand Post	6 No	-
Gravel Road	-	-

SLUM DETAILS
MAL MUNICIPALITY

Slum NO. - 23
WARD NO. - 11



NAME OF SLUM - KHALPAR [EAST]

POPULATION - 711
AREA - 0.009 SQ.KM

ITEMS	EXIST.	PROP.
Housing	186 Nos.	17 nos
Conc. Road	190 mt	61 Mt.
Back Topped Road	450 Sq.m	Nil
Earthen Road	-	-
Drainage	280 mt	122 mt
Street Light	5 Nos.	Nil

ITEMS	EXIST.	PROP.
Distribution Line	-	-
Garbage Bin	3 nos.	-
Community Toilet	-	-
Community Seva Kendra	-	-
Stand Post	4 Nos.	-
Gravel Road	-	-

LEGEND :-

HOUSE		RED COLOUR -> PROP.
Garbage Bin		HOUSE
CONC. ROAD		ELECTRIC POST
BITU. ROAD		ELECTRIC POST
STAND POST(Exs)		DRAIN(Exsting)
		DRAIN(Prop)

: MUNICIPAL SLUM MAP :

DRAWN BY :-

DATE :-

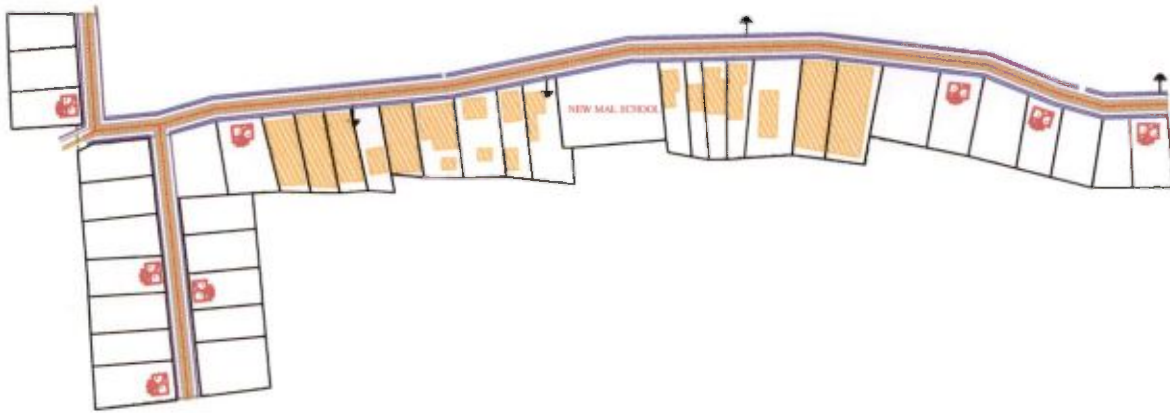
SCALE : NOT TO SCALE

APPROVED BY :-

Sub-Asstt. Engineer
Mal Municipality

SLUM DETAILS MAL MUNICIPALITY

Slum NO. -24
WARD NO. - 11



NAME OF SLUM - KHALPAR [WEST]



POPULATION -243
AREA - 0.009 SQ.KM

LEGEND :-

HOUSE		RED COLOUR => PROP.	HOUSE	
Garbage Bin			ELECTRIC POST	
CONC. ROAD			ELECTRIC POST	
BITU. ROAD			DRAIN(Existing)	
STAND POST(Exis)			DRAIN(Pro)	

: MUNICIPAL SLUM MAP :

DRAWN BY :-

DATE :-

SCALE : NOT TO SCALE

APPROVED BY :-

Sub-Assst. Engineer
Mal Municipality

ITEMS	EXIST.	PROP.
Housing	58 Nos.	8 nos.
Conc. Road	175 mt	28 Mt.
Black Topped Road	450 Sq.m	Nil
Earthen Road	-	-
Drainage	265 mt	56 mt
Street Light	5 Nos.	Nil

ITEMS	EXIST.	PROP.
Distribution Line	-	-
Garbage Bin	3 nos.	-
Community Toilet	-	-
Community Seva Kendra	-	-
Stand Post	3 Nos.	-
Gravel Road	-	-

SLUM DETAILS MAL MUNICIPALITY

SLUM NO - 25
WARD NO. -12



NAME OF SLUM - MILAN PALLY (EAST)
POPULATION - 203
AREA - 0.014 SQ.KM



LEGEND :-

HOUSE		RED COLOUR -> PROP.
Garbage Bin		HOUSE
CONC. ROAD		ELECTRIC POST
BITU. ROAD		ELECTRIC POST
STAND POST(Exst)		DRAIN(Exstng)
		DRAIN(Prop)

ITEMS	EXIST.	PROP.
Housing	65 Nos.	10 Nos.
Conc. Road	175 mtrs.	37 mtrs.
Black Topped Road	650 Sq.m	Nil
Earthen Road	-	-
Drainage	135 mtrs.	74 mtrs.
Street Light	11 Nos.	Nil

ITEMS	EXIST.	PROP.
Distribution Line	-	-
Garbage Bin	4 nos.	-
Community Toilet	-	-
Community Seva Kendra	-	-
Stand Post	7 nos.	-
Gravel Road	-	-

: MUNICIPAL SLUM MAP :

DRAWN BY :-

DATE :-

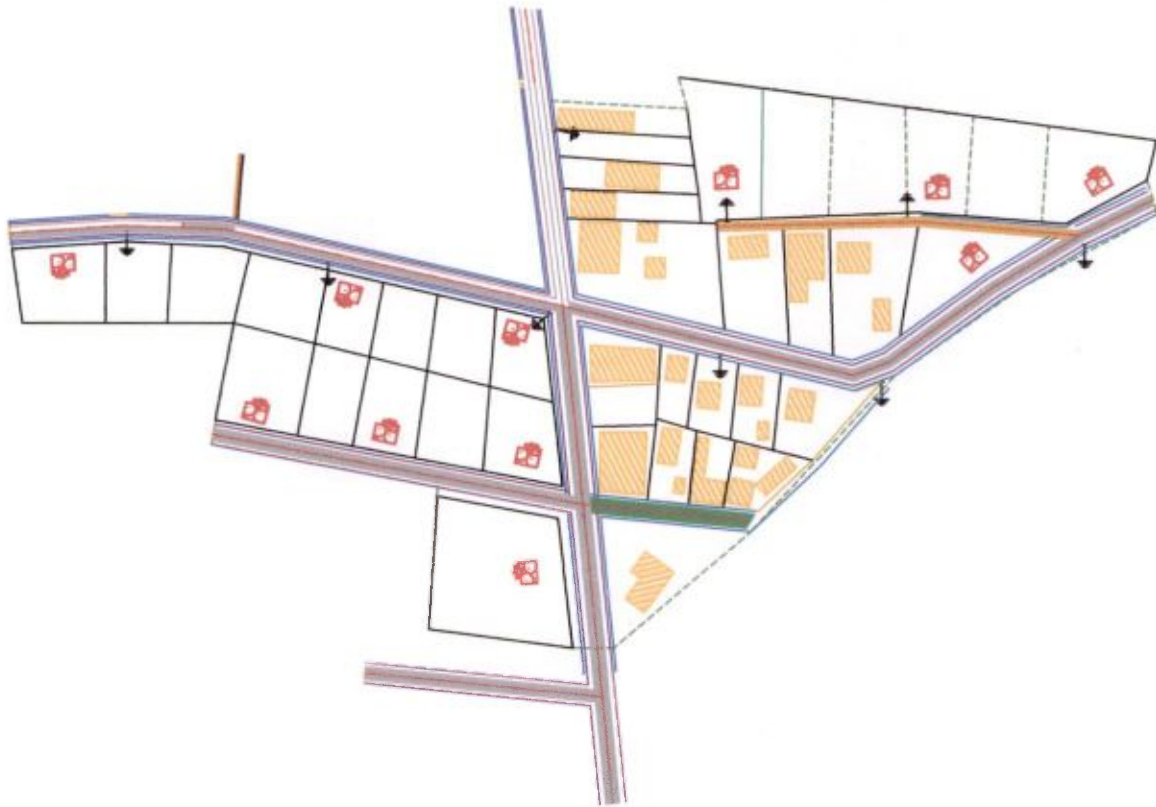
SCALE : NOT TO SCALE

APPROVED BY :-

Sub-Asstt. Engineer
Mal Municipality

SLUM DETAILS MAL MUNICIPALITY

Slum NO. - 26
WARD NO. -12



NAME OF SLUM - MILAN PALLY [WEST]

POPULATION - 237
AREA - 0.014 Sq.KM



ITEMS	EXIST.	PROP.
Housing	99 Nos.	11 Nos.
Conc. Road	180 mt	39 Mt.
Black Topped Road	350 Sq.m	Nil
Earthen Road	-	-
Drainage	145 mt.	75 mt.
Street Light	6 No.	Nil

ITEMS	EXIST.	PROP.
Distribution Line	-	-
Garbage Bin	3 nos.	-
Community Toilet	-	-
Community Seva Kendra	-	-
Stand Post	2 nos	-
Gravel Road	-	-

LEGEND :-

HOUSE		RED COLOUR ==> PROP.
Garbage Bin		HOUSE
CONC. ROAD		ELECTRIC POST
BITU. ROAD		ELECTRIC POST
STAND POST(Exst)		DRAIN(Exstng)
		DRAIN(Prop)

: MUNICIPAL SLUM MAP :

DRAWN BY :-

DATE :-

SCALE : NOT TO SCALE

APPROVED BY :-

(Signature)
Sub-Assst. Engineer
Mal Municipality

SLUM DETAILS MAL MUNICIPALITY

SLUM NO - 27
WARD NO. -13



NAME OF SLUM - DAKBUNGLOW PARA

POPULATION - 361
AREA - 0.014 SQ.KM



LEGEND :-

HOUSE		RED COLOUR --> PROP.	HOUSE	
COMMUNITY SEVA KENDRA			ELECTRIC POST	
CONC. ROAD			ELECTRIC POST	
BITU. ROAD			DRAIN(Existing)	
STAND POST(Exst)			DRAIN(Prop)	
Garbage Bin			EARTHEN ROAD	

ITEMS	EXIST.	PROP.
Housing	97 Nos.	14 Nos.
Conc. Road	250 mt-s.	49 Mtrs.
Black Topped Road	550 Sq.m	Nil
Earthen Road	480 Sq.m	-
Drainage	375 m	98 mt
Street Light	12 No.	Nil

ITEMS	EXIST.	PROP.
Distribution Line	-	-
Garbage Bin	5 nos.	-
Community Toilet	-	-
Community Seva Kendra	-	Nil
Stand Post	3 No.	-
Gravel Road	-	-

: MUNICIPAL SLUM MAP :

DRAWN BY :-

DATE :-

SCALE : NOT TO SCALE

APPROVED BY :-

(Signature)
Sub-Asstt. Engineer
Mal Municipality

SLUM DETAILS MAL MUNICIPALITY

SLUM NO - 28
WARD NO. -13



NAME OF SLUM - PAL PARA
POPULATION - 311
AREA - 0.065 SQ.KM

ITEMS	EXIST.	PROP.
Housing	89 Nos.	11 Nos.
Conc. Road	236 mtrs.	38 mtrs.
Black Topped Road	550 Sq.m	Nil
Earthen Road	480 Sq.m	-
Drainage	302 mtrs.	76 mtrs.
Street Light	11 No.	Nil

ITEMS	EXIST.	PROP.
Distribution Line	-	-
Garbage Bin	5 nos.	-
Community Toilet	-	-
Community Seva Kendra	-	-
Stand Post	3 No.	-
Gravel Road	-	-

LEGEND :-

HOUSE		RED COLOUR ==> PROP.
COMMUNITY SEVA KENDRA		HOUSE
CONC. ROAD		ELECTRIC POST
BITU. ROAD		ELECTRIC POST
STAND POST(Exs)		DRAIN(Exsting)
Garbage Bin		DRAIN(Prop)
		EARTHEN ROAD

: MUNICIPAL SLUM MAP :

DRAWN BY :-

DATE :-

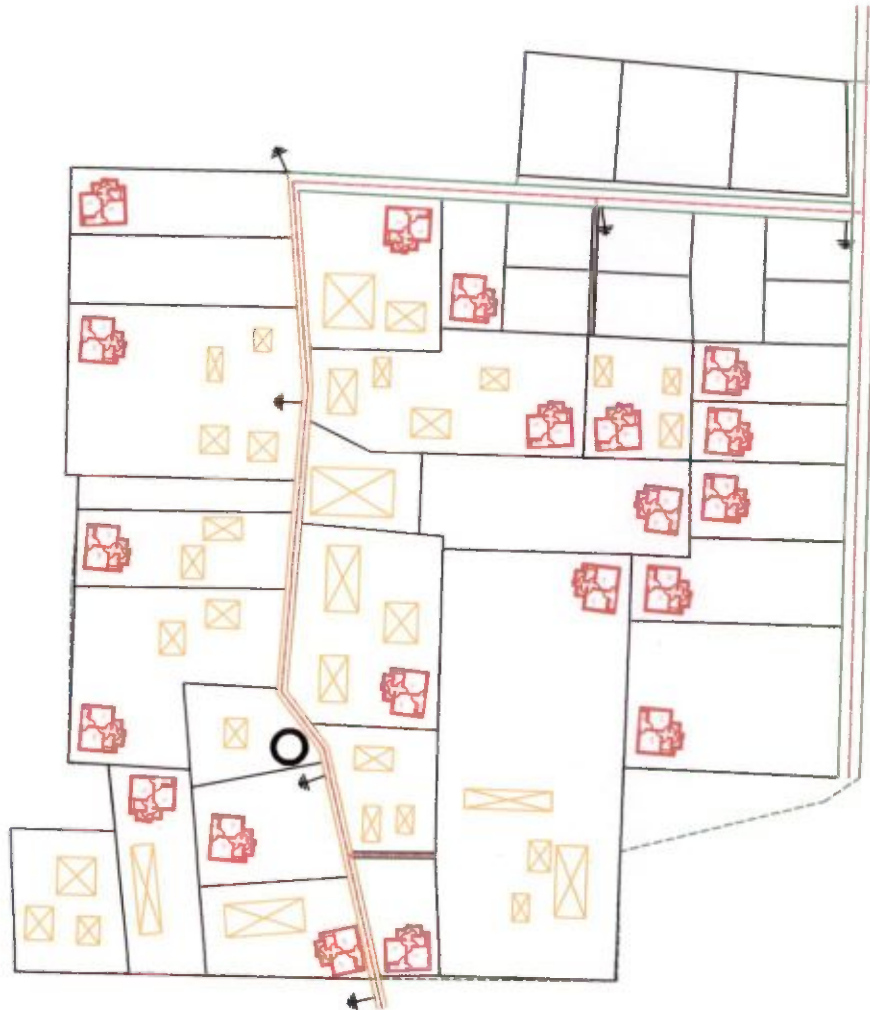
SCALE : NOT TO SCALE

APPROVED BY :-

(Signature)
Sub Assistant Engineer
Mal Municipality

SLUM DETAILS MAL MUNICIPALITY

SLUM NO - 29
WARD NO. -13



NAME OF SLUM - MIL PARA
POPULATION - 425
AREA - 0.021 SQ.KM



ITEMS	EXIST.	PROP.
Housing	130 Nos.	20 Nos.
Conc. Road	184 mtrs.	70 mtrs.
Black Topped Road	980 Sq.m	Nil
Earthen Road	-	-
Drainage	368 mtrs.	140 mtrs.
Street Light	15 Nos.	Nil

ITEMS	EXIST.	PROP.
Distribution Line	-	-
Garbage Bin	5 nos.	-
Community Toilet	-	-
Community Seva Kendra	-	-
Stand Post	5 No.	-
Gravel Road	-	-

LEGEND :-

HOUSE		RED COLOUR -> PROP.
Garbage Bin		HOUSE
CONC. ROAD		ELECTRIC POST
BITUL ROAD		ELECTRIC POST
STAND POST(Exis)		DRAIN(Exis)
		DRAIN(Prop)

: MUNICIPAL SLUM MAP :

DRAWN BY :-

DATE :-

SCALE : NOT TO SCALE

APPROVED BY :-

Sub Assistant Engineer
Mal Municipality

SLUM DETAILS MAL MUNICIPALITY

SLUM NO - 30
WARD NO. - 14



NAME OF SLUM - PROMAD NAGAR COLONY
POPULATION - 542
AREA - 0.047 SQ.KM



ITEMS	EXIST.	PROP.
Housing	163 Nos.	20 Nos.
Conc. Road	290 mtrs.	72 mtrs.
Black Topped Road	850 Sq.m	Nil
Earthen Road	-	-
Drainage	320 m	144 m
Street Light	6 No.	3 No.

ITEMS	EXIST.	PROP.
Distribution Line	-	-
Garbage Bin	3 nos.	-
Community Toilet	-	-
Community Seva Kendra	-	-
Stand Post	3 No.	-
Gravel Road	-	-

LEGEND :-

HOUSE		RED COLOUR ==> PROP.
Garbage Bin.		HOUSE
CONC. ROAD		ELECTRIC POST
BITU. ROAD		ELECTRIC POST
STAND POST(Exis)		DRAIN(Exisng)
STAND POST(Exis)		DRAIN(Prop)

: MUNICIPAL SLUM MAP :

DRAWN BY :-

DATE :-

SCALE : NOT TO SCALE

APPROVED BY :-

Sub Assistant Engineer
Mal Municipality

SLUM DETAILS MAL MUNICIPALITY

SLUM NO. - 31
Ward no -14



NAME OF SLUM - PANWAR BUSTEE
POPULATION - 274
AREA - 0.016 SQ.KM



LEGEND :-

HOUSE		RED COLOUR -> PROP.
Garbage Bin		HOUSE
CONC. ROAD		ELECTRIC POST
BITU. ROAD		ELECTRIC POST
STAND POST(Exs)		DRAIN(Exsting)
		DRAIN(Prop)

ITEMS	EXIST.	PROP.
Housing	97 Nos.	15 Nos.
Conc. Road	210 mt.	53 mt.
Black Topped Road	350sqm	NIL
Earthen Road	NIL	NIL
Drainage	420 mt.	106 mt.
Street Light	6 NOS.	NIL

ITEMS	EXIST.	PROP.
Distribution Line	NIL	NIL
Garbage Bin	3 nos.	NIL
Community Toilet	NIL	NIL
Community Seva Kendra	NIL	NIL
Stand Post	7nos.	NIL
Gravel Road	NIL	NIL

: MUNICIPAL SLUM MAP :

DRAWN BY :-

DATE :-

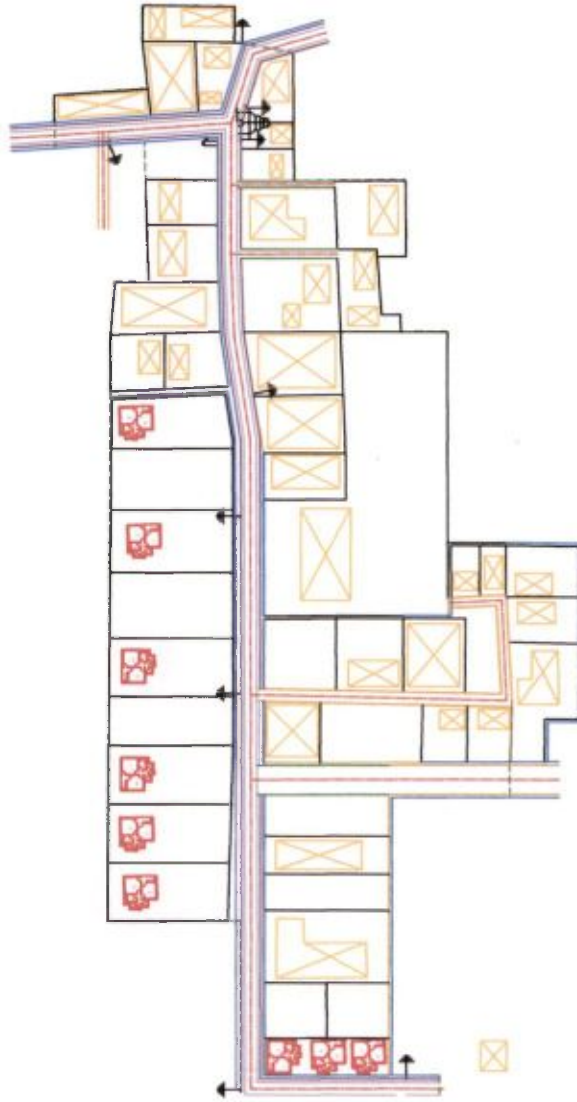
SCALE : NOT TO SCALE

APPROVED BY :-

Sub Assistant Engineer
Mal Municipality

SLUM DETAILS MAL MUNICIPALITY

SLUM NO- 32
WARD NO. -15



NAME OF SLUM - KHASI PARA (NORTH)
POPULATION - 175
AREA - 0.010 SQ.KM



LEGEND :-

HOUSE		RED COLOUR == PROP.	HOUSE	
Garbage Bin		ELECTRIC POST		
CONC. ROAD		ELECTRIC POST		
BITU. ROAD		DRAIN(Existing)		
STAND POST(Exis)		DRAIN(Prop)		

ITEMS	EXIST.	PROP.
Housing	40 nos.	9 nos.
Conc. Road	214 Sq.m	32 mtrs.
Black Topped Road	800 Sq.m	Nil
Earthen Road	-	-
Drainage	428 mtrs.	64 mtrs.
Street Light	16 No.	Nil

ITEMS	EXIST.	PROP.
Distribution Line	-	-
Garbage Bin	6 nos.	-
Community Toilet	-	-
Community Seva Kendra	-	-
Stand Post	6 No.	Nil
Gravel Road	-	-

: MUNICIPAL SLUM MAP :

DRAWN BY :-

DATE :-

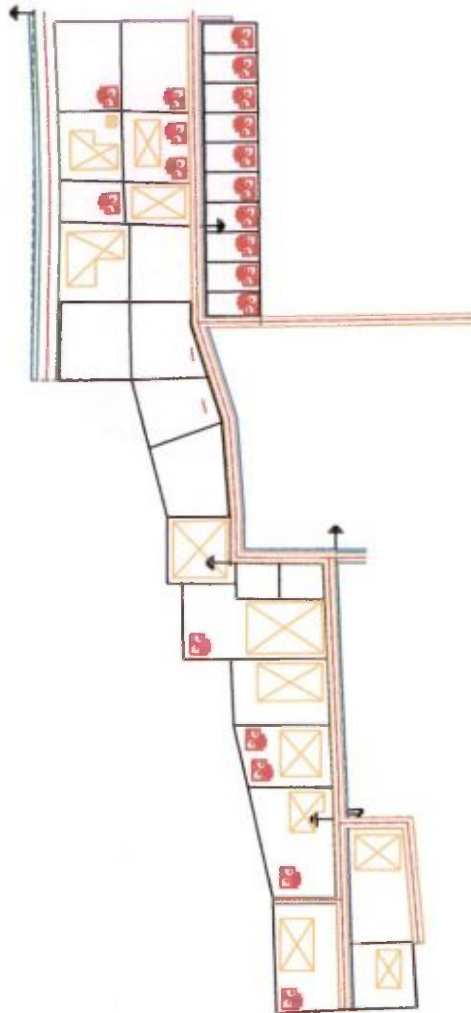
SCALE : NOT TO SCALE

APPROVED BY :-

[Signature]
**Sub Assistant Engineer
Mal Municipality**

SLUM DETAILS MAL MUNICIPALITY

SLUM NO-33
WARD NO. -15



NAME OF SLUM - KHASI PARA (SOUTH)
POPULATION - 329
AREA - 0.010 SQ.KM

LEGEND :-

HOUSE		RED COLOUR => PROP.	
Garbage Bin		HOUSE	
CONC. ROAD		ELECTRIC POST	
BITUL ROAD		ELECTRIC POST	
STAND POST(Exis)		DRAIN(Exisng)	
		DRAIN(Prop)	



ITEMS	EXIST.	PROP.
Housing	109 nos.	20 no
Conc. Road	264 mtrs.	71 mtrs.
Black Topped Road	800 Sq.m	Nil
Earthen Road	-	-
Drainage	568 mtrs.	142 mtrs.
Street Light	16 No.	Nil

ITEMS	EXIST.	PROP.
Distribution line	-	-
Garbage Bin	6 nos.	-
Community Toilet	-	-
Community Seva Kendra	-	-
Stand Post	6 No.	Nil
Gravel Road	-	-

: MUNICIPAL SLUM MAP :

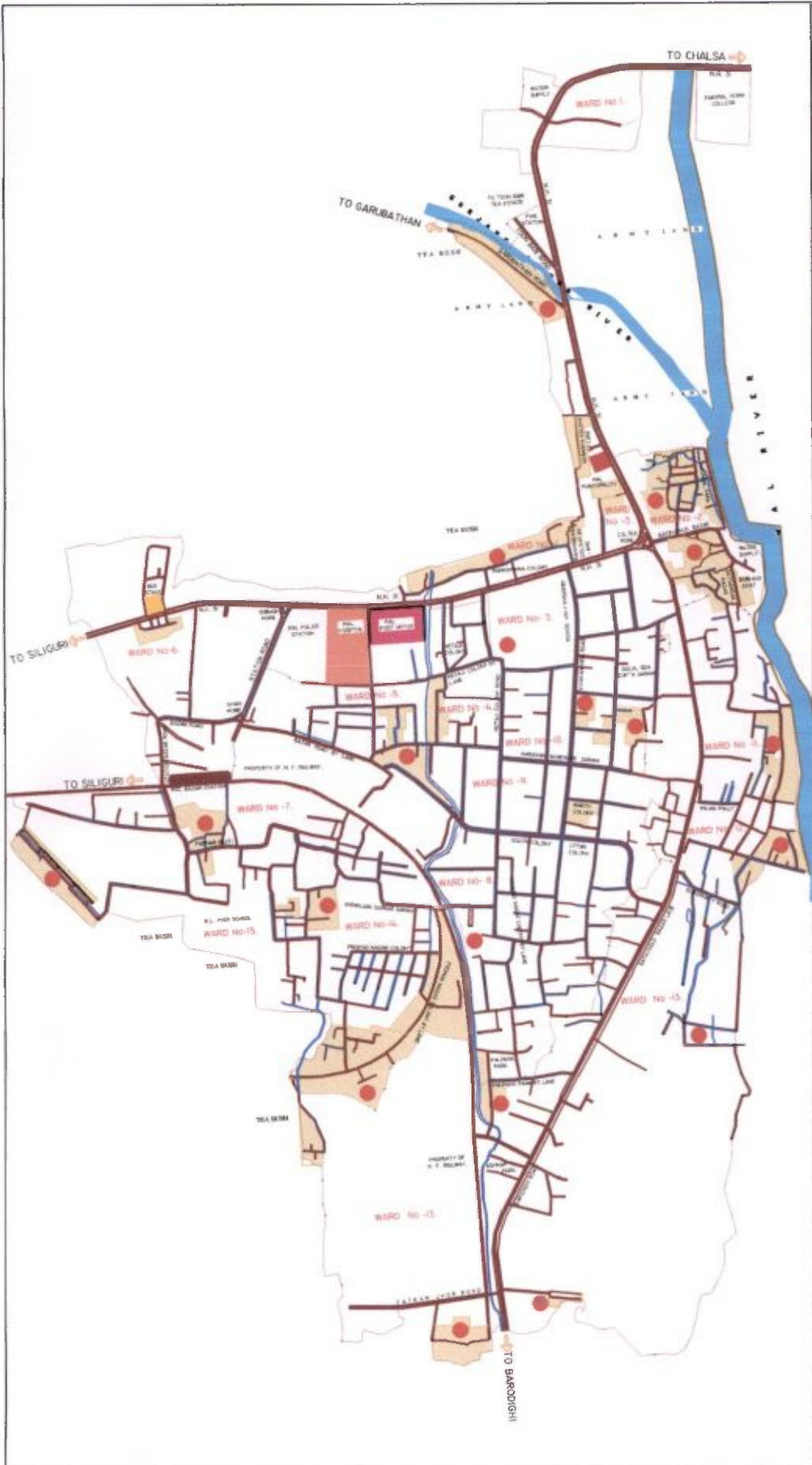
DRAWN BY :-

DATE :-

SCALE : NOT TO SCALE

APPROVED BY :-


 Sub Assistant Engineer
 Mal Municipality



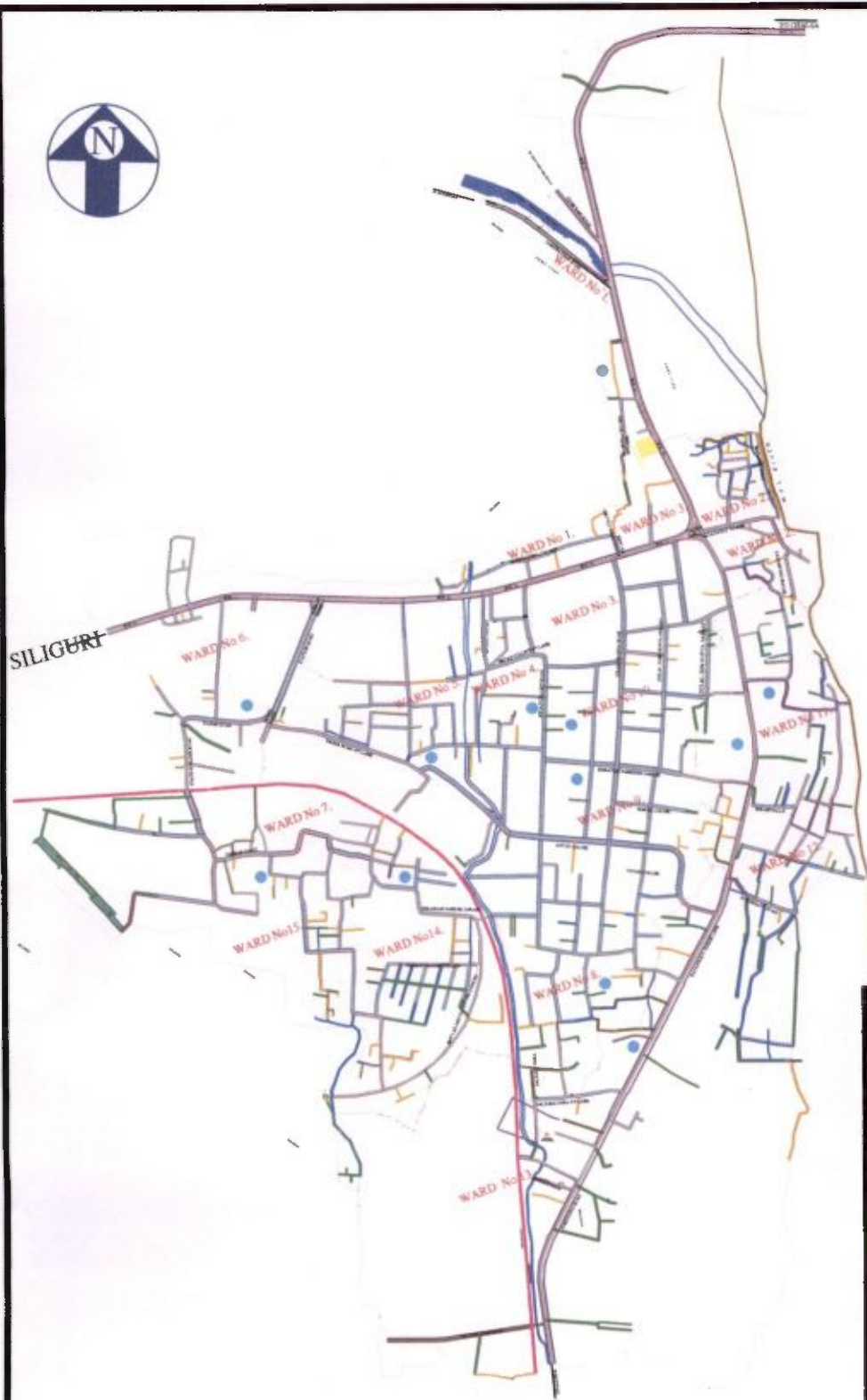
LEGEND :-

- SLUM AREA
- MUNICIPAL OFFICE
- ROAD
- RAILWAY
- WARD BOUNDARY
- MUNICIPAL BOUNDARY
- MEDICAL & HEALTH
- POST OFFICE
- BUS STAND
- RIVER
- PRO. HOUSING.

**DETAILS OF SLUM PLAN FOR
HHAPOA 2015 TO 2022
MAL MUNICIPALITY**

**EXISTING SLUM AREA WITHIN
MAL MUNICIPALITY
MALBAZAR, JALPAIGURI.**

	DWG.NO-	02
	DATE -	25.07.2016.
<small>SCALE</small> 		



**BASE MAP OF
MAL MUNICIPALITY**

NON-SLUMS AT DIFFERENT WORDS

-  KACHCHA ROAD
-  ROAD EDAG
-  BLACKTOP ROAD
-  W.B.M. ROAD
-  CONCRET ROAD
-  NON-SLUM

SCALE:- (1:5000)