





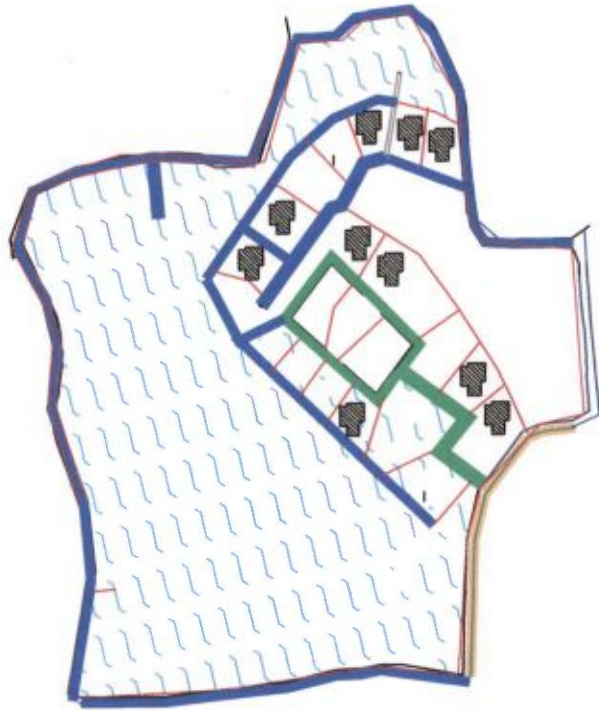



  
**KHARAGPUR MUNICIPALITY**

  
**Assistant-Engineer**  
**Kharagpur Municipality**

<b>PROPOSED LAND USE</b>			
AREA OF SLUM : 0.15 Sqkm			
BHATAPUKUR(SLUM-001)			
CLIENT :KHARAGPUR MUNICIPALITY			
<b>LEGEND</b>	EXISTING	PROPOSED	
	SEMI PUCCA	KUCHHA	QTY
<b>ITEMS</b>	SYMBOL	SYMBOL	
	DWELLINGHOUSE(NOS)		
CONCRETE ROAD (Sq.M)			20mtr
DRAINAGE(M.)			40mtr



  
 Chairperson  
 Kharagpur Municipality






  
 Assistant-Engineer  
 Kharagpur Municipality

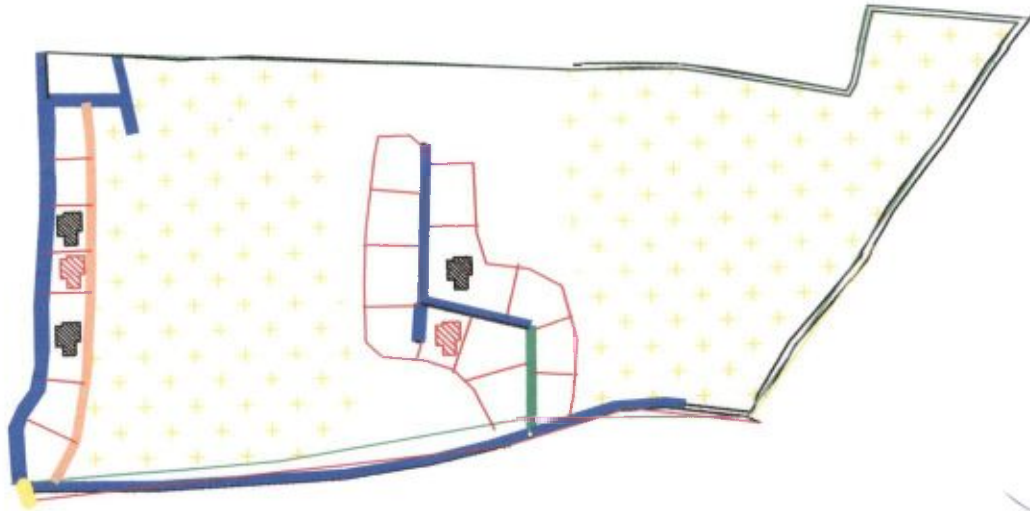
**PROPOSED LAND USE**

AREA OF SLUM : 0.09 Sqkm

NETAJI COLONY(SLUM-002)

CLIENT :KHARAGPUR MUNICIPALITY

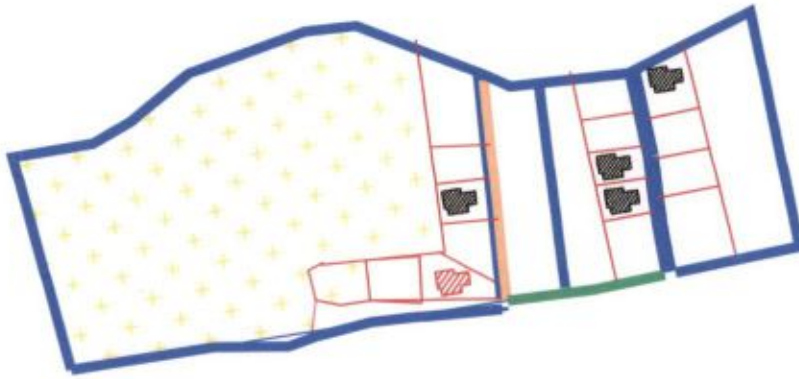
ITEMS	LEGEND		PROPOSED	QTY
	EXISTING	SEMI PUCCA		
DWELLINGHOUSE(NOS)				10
CONCRETE ROAD (Sq.M)				40mtr
DRAINAGE(M.)				80mtr



Chairman  
Kharagpur Municipality

Assistant-Engineer  
Kharagpur Municipality

<u>PROPOSED LAND USE</u>			
AREA OF SLUM : 0.11 Sqkm			
TENTULDANGA(SLUM-003)			
CLIENT :KHARAGPUR MUNICIPALITY			
LEGEND	EXISTING	PROPOSED	
	SEMI PUCCA	KUCHHA	
ITEMS	SYMBOL	SYMBOL	
	QTY	QTY	
DWELLINGHOUSE(NOS)			05
CONCRETE ROAD (Sq.M)			15m
DRAINAGE(M.)			35m



<b>PROPOSED LAND USE</b>			
AREA OF SLUM : 0.07 Sqkm			
ORIA PARA(SLUM-004)			
CLIENT :KHARAGPUR MUNICIPALITY			
<b>LEGEND</b>	EXISTING	PROPOSED	
	SEMI PUCCA SYMBOL	KUCHHA SYMBOL	QTY
<b>ITEMS</b>	DWELLINGHOUSE(NOS)		05
	CONCRETE ROAD (Sq.M)		18m
	DRAINAGE(M.)		35m

*[Signature]*  
 Chairman  
 Kharagpur Municipality

*[Signature]*  
 Assistant-Engineer  
 Kharagpur Municipality





*Chairman*  
 Kharagpur Municipality

*Assistant-Engineer*  
 Kharagpur Municipality

**PROPOSED LAND USE**

AREA OF SLUM : 0.07 Sqkm

CHATTAR PARA(SLUM-005)

CLIENT :KHARAGPUR MUNICIPALITY

**LEGEND**

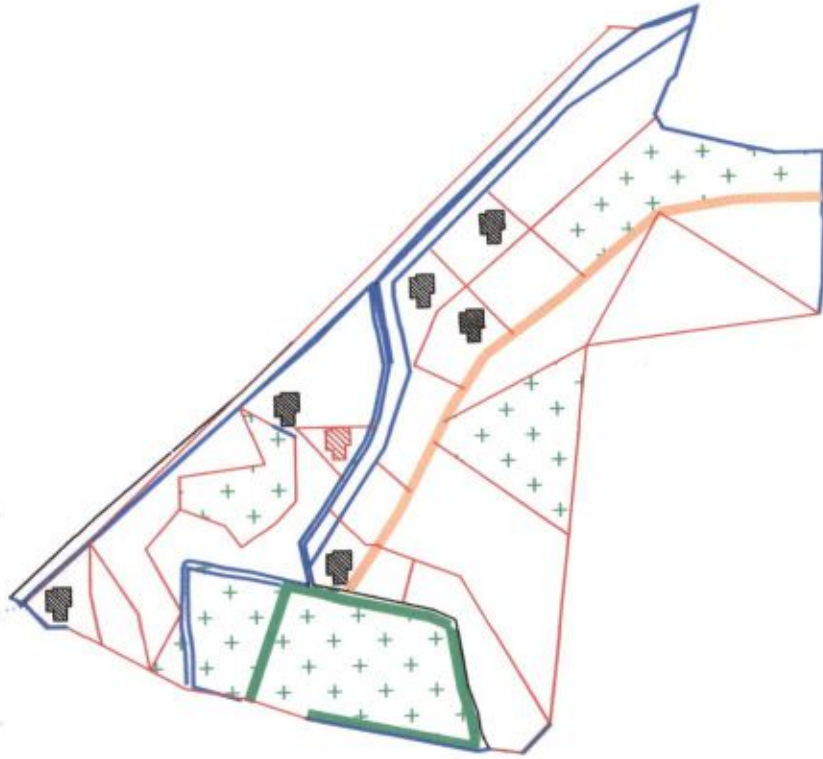
ITEMS	EXISTING	PROPOSED
	SEMI PUCCA SYMBOL	KUCHHA QTY
DWELLINGHOUSE(NOS)		09
CONCRETE ROAD (Sq.M)		30m
DRAINAGE(M.)		60m



Chairman  
Kharagpur Municipality

Assistant-Engineer  
Kharagpur Municipality

<b>PROPOSED LAND USE</b>			
AREA OF SLUM :		0.14	Sqkm
MADHUKAR COLONY(SLUM-06)			
CLIENT :KHARAGPUR MUNICIPALITY			
ITEMS	LEGEND	EXISTING	PROPOSED
		SEMI PUCCA SYMBOL	KUCHHA SYMBOL QTY
DWELLINGHOUSE(NOS)			10
CONCRETE ROAD (Sq.M)			42m
DRAINAGE(M.)			80m



**PROPOSED LAND USE** \_\_\_\_\_

AREA OF SLUM : 0.80 Sqkm

FAKIRPARA(SLUM-07)

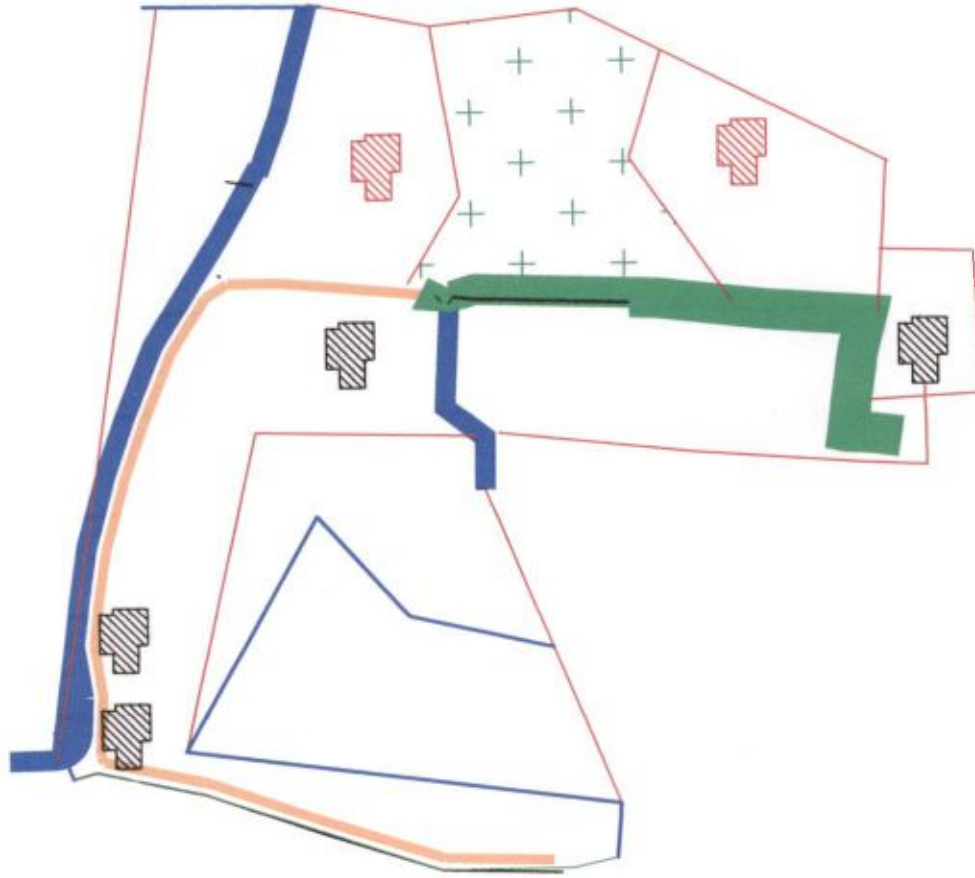
CLIENT : KHARAGPUR MUNICIPALITY

**LEGEND**

ITEMS	EXISTING	PROPOSED
	SEMI PUCCA SYMBOL	KUCHHA SYMBOL
DWELLINGHOUSE(NOS)		07
CONCRETE ROAD (Sq.M)		30m
DRAINAGE(M.)		60m






Assistant-Engineer  
Kharagpur Municipality

Chairman  
Kharagpur Municipality



  
 Chairman  
 Kharaipur Municipality

  
 Assistant-Engineer  
 Kharaipur Municipality

<b>PROPOSED LAND USE</b>			
AREA OF SLUM : 0.90 Sqkm			
DOMPARA(SLUM-08)			
CLIENT :KHARAGPUR MUNICIPALITY			
LEGEND	EXISTING	PROPOSED	
	SEMI PUCCA	KUCHHA	QTY
	SYMBOL	SYMBOL	
DWELLINGHOUSE(NOS)			06
CONCRETE ROAD (Sq.M)			25m
DRAINAGE(M.)			45m

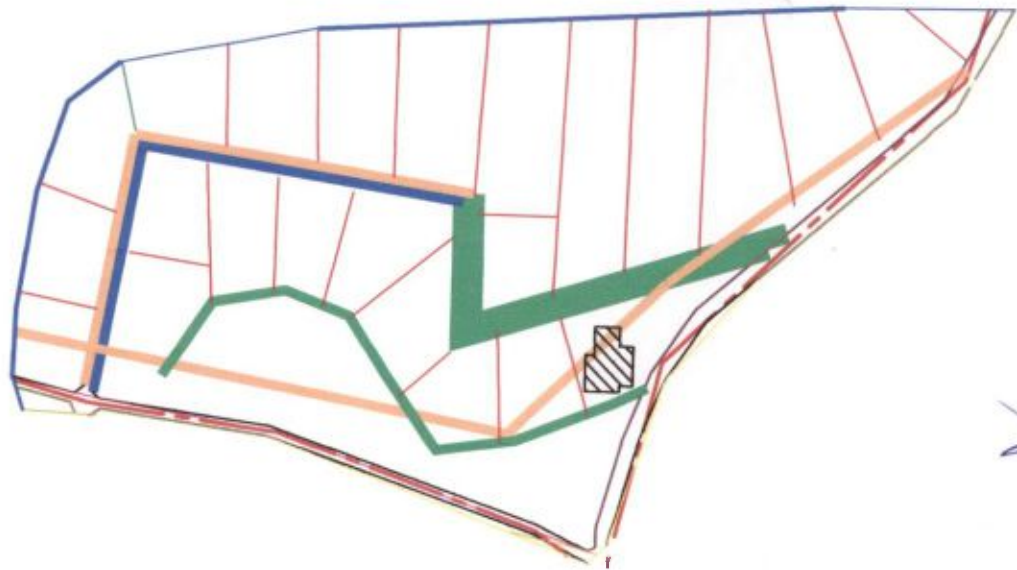




Chairman  
Kharagpur Municipality

Assistant-Engineer  
Kharagpur Municipality

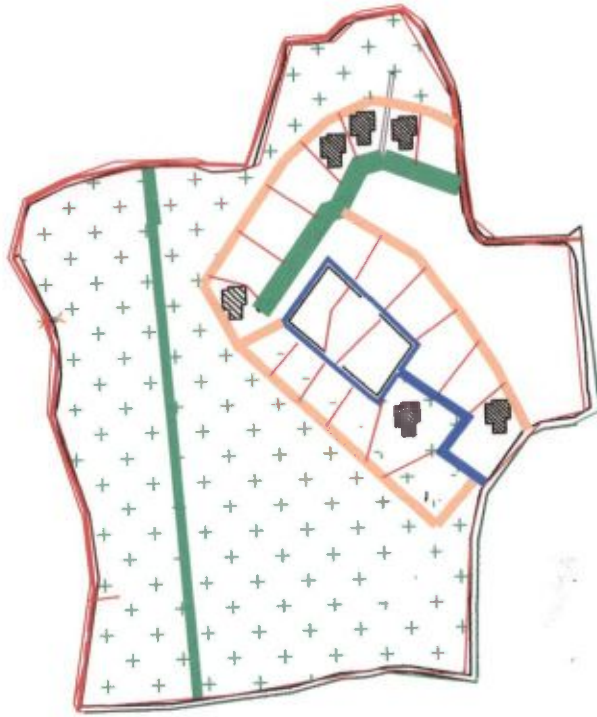
<b>PROPOSED LAND USE</b>			
AREA OF SLUM :		0.10	Sqkm
VIDYASAGARPUR(SLUM-09)			
CLIENT :KHARAGPUR MUNICIPALITY			
LEGEND	EXISTING	PROPOSED	
	SEMI PUCCA	KUCHHA	QTY
ITEMS	SYMBOL	SYMBOL	
	DWELLINGHOUSE(NOS)		10
	CONCRETE ROAD (Sq.M)		42m
DRAINAGE(M.)			80m



Assistant-Engineer  
Kharagpur Municipality

Chairman  
Kharagpur Municipality

PROPOSED LAND USE			
AREA OF SLUM :		0.13	Sqkm
ALTUPARA(SLUM-10)			
CLIENT :KHARAGPUR MUNICIPALITY			
LEGEND	EXISTING	PROPOSED	
	SEMI PUCCA SYMBOL	KUCHHA SYMBOL	QTY
ITEMS	DWELLINGHOUSE(NOS)		01
	CONCRETE ROAD (Sq.M)		35m
	DRAINAGE(M.)		75m



**PROPOSED LAND USE**

AREA OF SLUM : 0.08 Sqkm

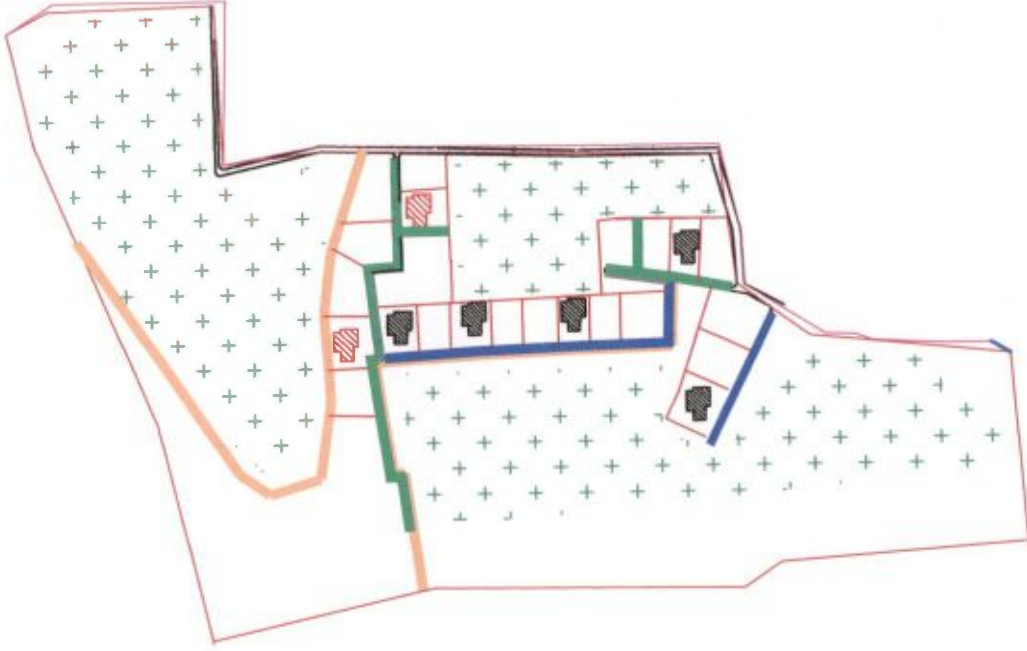
VIDYASAGAR KHASPARA(SLUM-013)

CLIENT :KHARAGPUR MUNICIPALITY

ITEMS	LEGEND	
	EXISTING	PROPOSED
DWELLINGHOUSE(NOS)	SEMI PUCCA SYMBOL	KUCHHA SYMBOL
CONCRETE ROAD (Sq.M)	SYMBOL	SYMBOL
DRAINAGE(M.)	SYMBOL	SYMBOL
		QTY
		06
		28m
		50m

Chairman  
Kharagpur Municipality

Assistant-Engineer  
Kharagpur Municipality



**PROPOSED LAND USE**

AREA OF SLUM : 0.07 Sqkm

VIDYASAGAR LAL ROAD(SLUM-14)

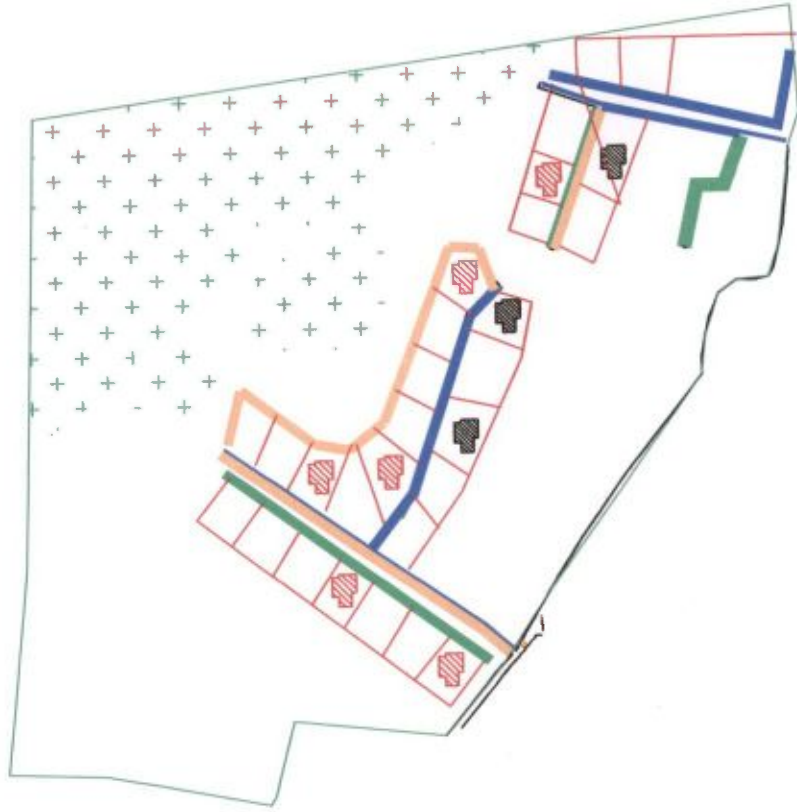
CLIENT :KHARAGPUR MUNICIPALITY

LEGEND ITEMS	EXISTING	PROPOSED	QTY
	SEMI PUCCA SYMBOL	KUCHHA SYMBOL	
DWELLINGHOUSE(NOS)			07
CONCRETE ROAD (Sq.M)			30m
DRAINAGE(M.)			60m

Chairman  
Kharagpur Municipality

Assistant-Engineer  
Kharagpur Municipality






 Chairman  
 Kharagpur Municipality

  
 Assistant-Engineer  
 Kharagpur Municipality

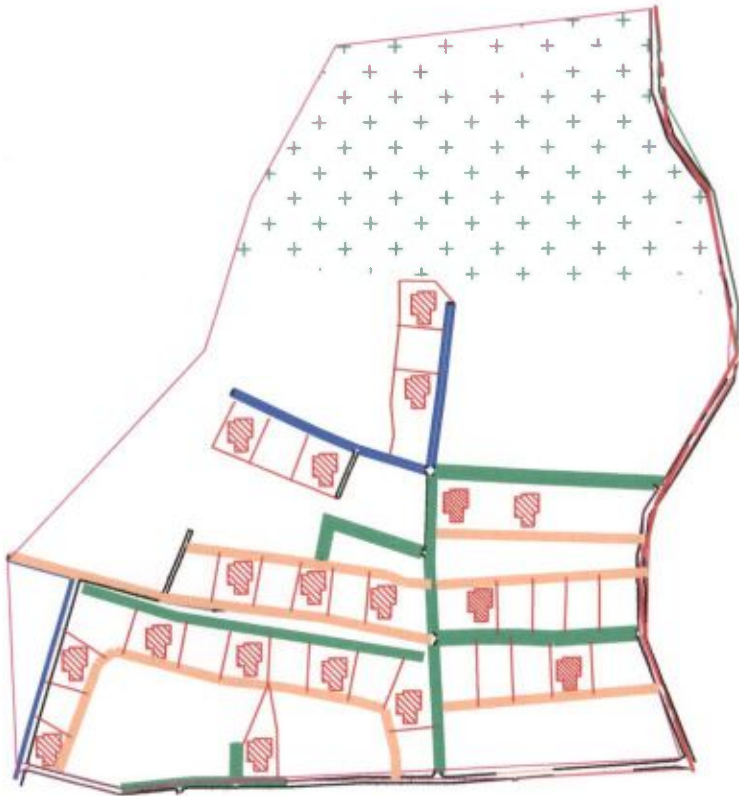
**PROPOSED LAND USE**

AREA OF SLUM : 0.12 Sqkm

JHARIA PUKUR(SLUM-15)

CLIENT :KHARAGPUR MUNICIPALITY

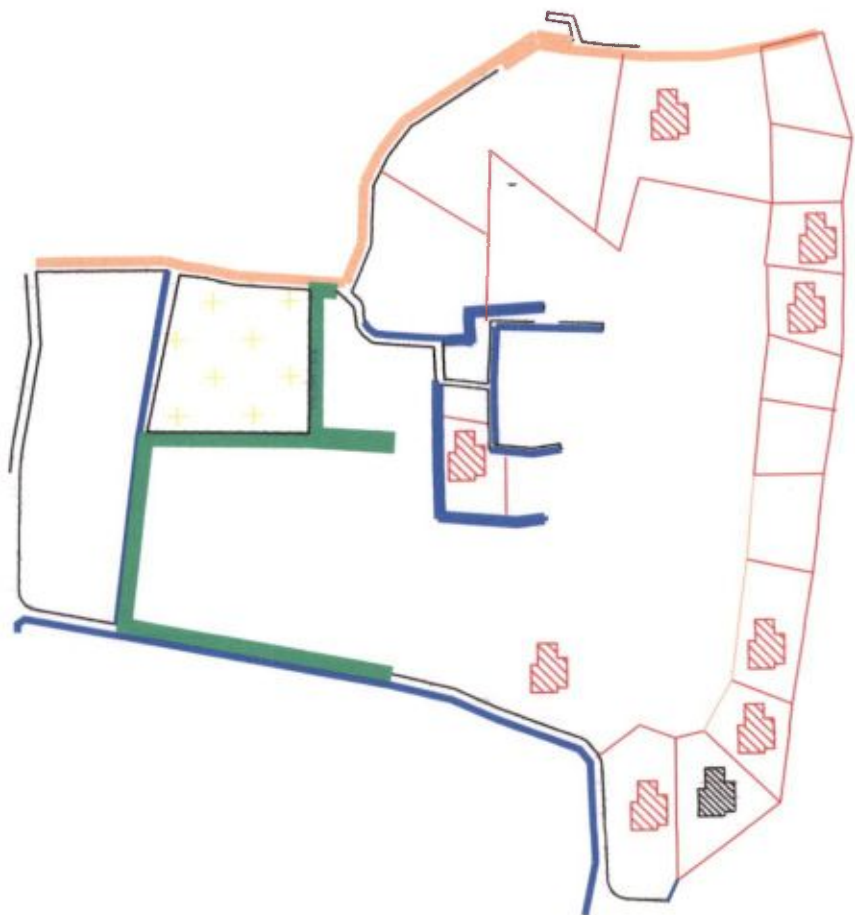
ITEMS	LEGEND	
	EXISTING	PROPOSED
DWELLINGHOUSE(NOS)	SEMI PUCCA SYMBOL	KUCHHA SYMBOL
CONCRETE ROAD (Sq.M)	—	—
DRAINAGE(M.)	—	—
		QTY
		09
		30m
		60m



<b>PROPOSED LAND USE</b>			
AREA OF SLUM : 0.14 Sqkm			
IDGAH MAHALLA(SLUM-16)			
CLIENT :KHARAGPUR MUNICIPALITY			
<b>LEGEND</b>	EXISTING	PROPOSED	
	SEMI PUCCA	KUCHHA	QTY
<b>ITEMS</b>	SYMBOL	SYMBOL	
	DWELLINGHOUSE(NOS)		18
CONCRETE ROAD (Sq.M)			2m
DRAINAGE(M.)			100m

  
 Chairman  
 Kharagpur Municipality

  
 Assistant-Engineer  
 Kharagpur Municipality



Chairman  
Kharagpur Municipality

PROPOSED LAND USE			
AREA OF SLUM : 0.09 Sqkm			
ZAMINDAR MAHALLA(SLUM-17)			
CLIENT :KHARAGPUR MUNICIPALITY			
LEGEND	EXISTING	PROPOSED	
ITEMS	SEMI PUCCA	KUCHHA	QTY
	SYMBOL	SYMBOL	
DWELLINGHOUSE(NOS)			09
CONCRETE ROAD (Sq.M)			25m
DRAINAGE(M.)			50m

Assistant-Engineer  
Kharagpur Municipality



Assistant-Engineer  
Kharagpur Municipality

Chairman  
Kharagpur Municipality

**PROPOSED LAND USE**

AREA OF SLUM : 0.16 Sqkm

RAHMANNAGAR(SLUM-021)

CLIENT :KHARAGPUR MUNICIPALITY

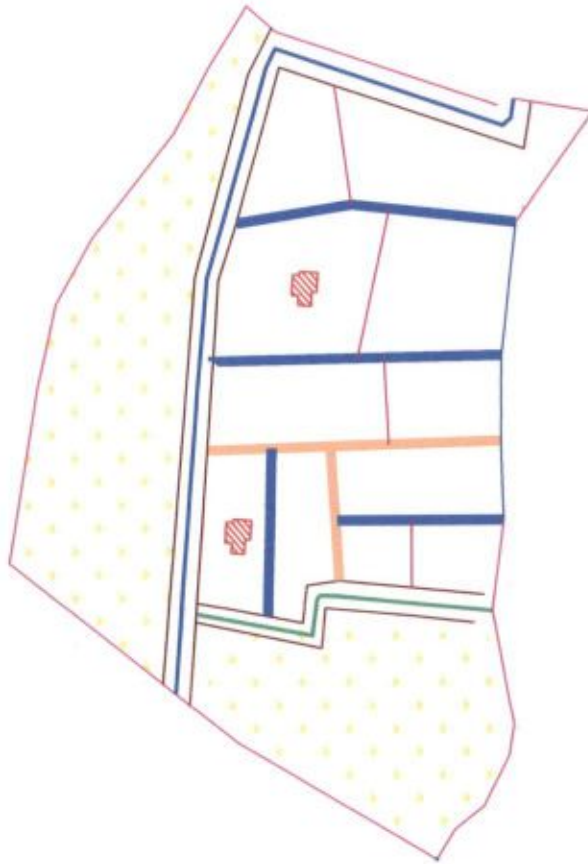
**LEGEND**

**ITEMS**

EXISTING	PROPOSED
SEMI PUCCA	KUCHHA
SYMBOL	SYMBOL

DWELLINGHOUSE(NOS)		07
CONCRETE ROAD (Sq.M)		38m
DRAINAGE(M.)		60m





**PROPOSED LAND USE**

AREA OF SLUM : 0.08 Sqkm

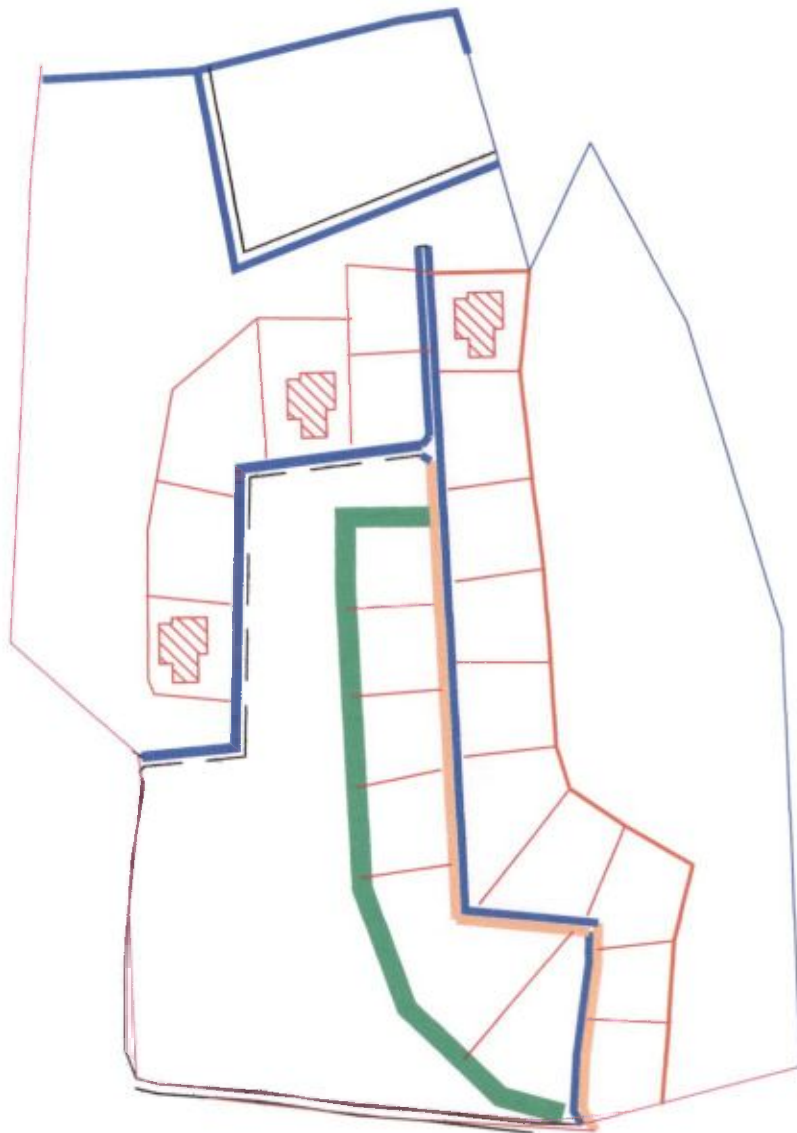
BANSBARI(SLUM-022)

CLIENT :KHARAGPUR MUNICIPALITY

ITEMS	LEGEND	
	EXISTING	PROPOSED
DWELLINGHOUSE(NOS)		
CONCRETE ROAD (Sq.M)		
DRAINAGE(M.)		
	SEMI PUCCA SYMBOL	KUCHHA SYMBOL
	02	15m
	15m	15m

Chairman  
Kharagpur Municipality

Assistant-Engineer  
Kharagpur Municipality



Assistant-Engineer  
Kharagpur Municipality

Chairman  
Kharagpur Municipality

**PROPOSED LAND USE**

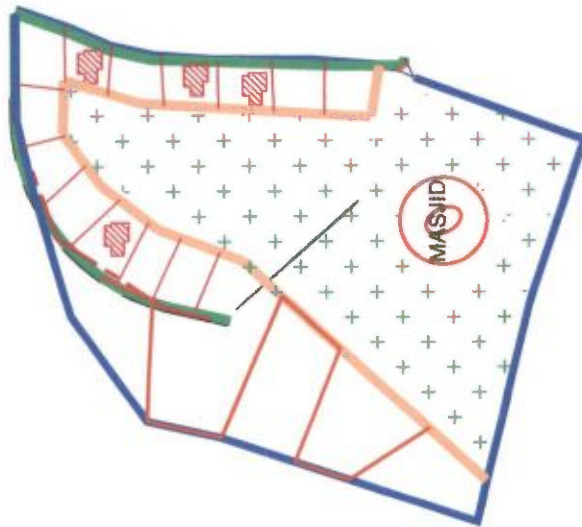
AREA OF SLUM : 0.11 Sqkm

MEHBOOBNAGAR(SLUM-023)

CLIENT :KHARAGPUR MUNICIPALITY

**LEGEND**

ITEMS	EXISTING	PROPOSED	QTY
	SEMI PUCCA SYMBOL	KUCHHA SYMBOL	
DWELLINGHOUSE(NOS)			03
CONCRETE ROAD (Sq.M)			25m
DRAINAGE(M.)			25m



Assistant-Engineer  
Kheragpur Municipality

Chairman  
Kheragpur Municipality

**PROPOSED LAND USE**

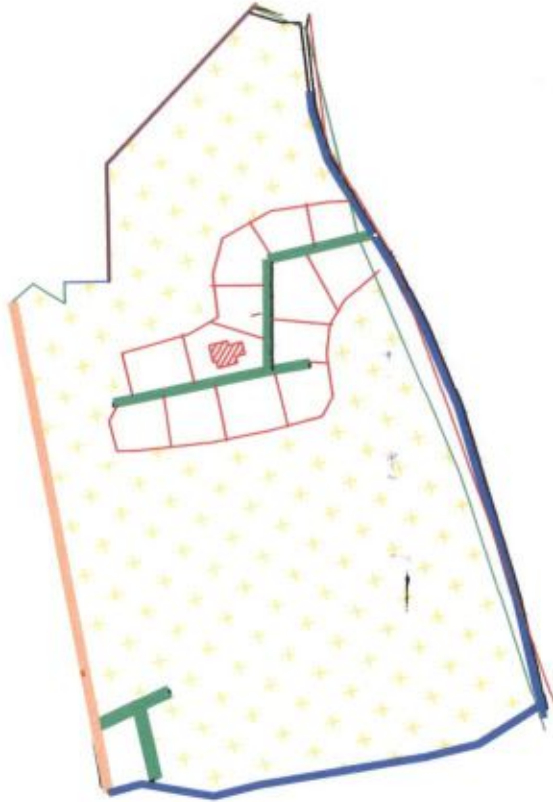
AREA OF SLUM : 0.14 Sqkm

KAJI MAHALLA(SLUM-024)

CLIENT :KHARAGPUR MUNICIPALITY

**LEGEND**

ITEMS	EXISTING	PROPOSED
	SEMI PUCCA SYMBOL	KUCHHA SYMBOL
DWELLINGHOUSE(NOS)		04
CONCRETE ROAD (Sq.M)		30m
DRAINAGE(M)		30m



Chairman  
Kharagpur Municipality

Assistant-Engineer  
Kharagpur Municipality

**PROPOSED LAND USE**

AREA OF SLUM : 0.12 Sqkm

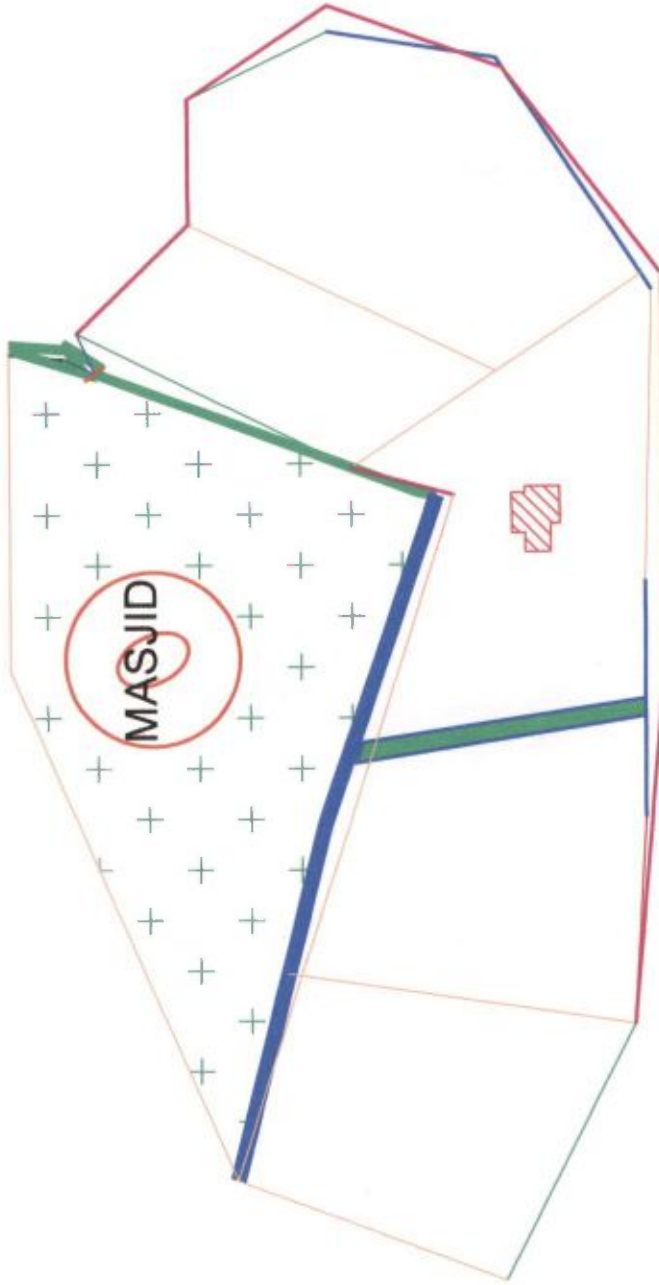
KARFU PARA(SLUM-025)

CLIENT :KHARAGPUR MUNICIPALITY


**LEGEND**

ITEMS	EXISTING	PROPOSED	QTY
	SEMI PUCCA SYMBOL	KUCHHA SYMBOL	
DWELLINGHOUSE(NOS)			01
CONCRETE ROAD (Sq.M)			36m
DRAINAGE(M.)			36m





  
 Assistant-Engineer  
 Kharagpur Municipality

  
 Chairman  
 Kharagpur Municipality






**PROPOSED LAND USE**

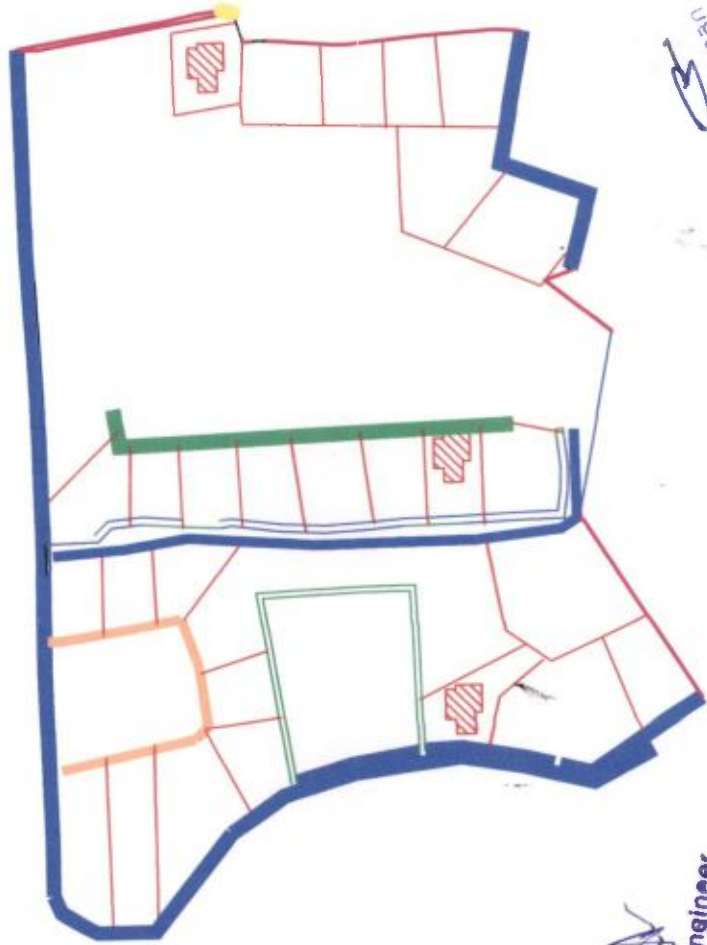
AREA OF SLUM : 0.09 Sqkm

MASJID ROAD(SLUM-026)

CLIENT :KHARAGPUR MUNICIPALITY

**LEGEND**

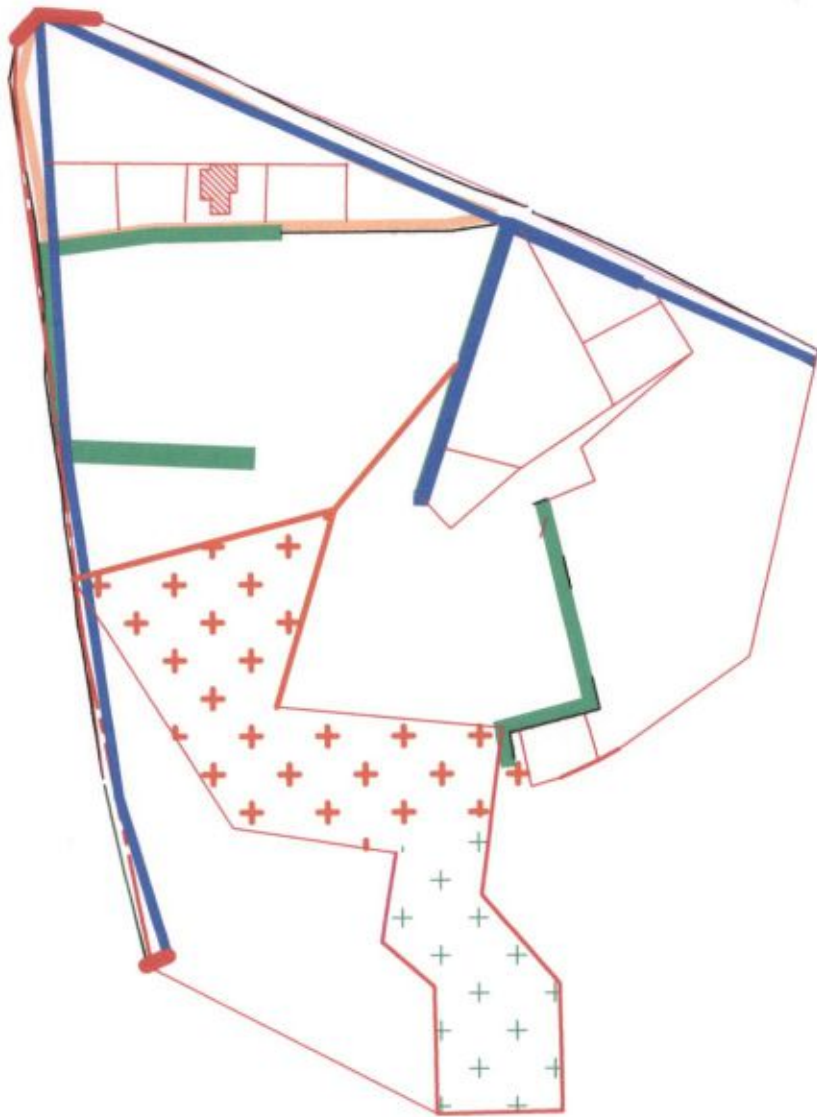
ITEMS	EXISTING		PROPOSED	
	SEMI PUCCA	SYMBOL	KUCHHA	QTY
DWELLINGHOUSE(NOS)				01
CONCRETE ROAD (Sq.M)				29m
DRAINAGE(M)				56m



Chairman  
 Khargpur Municipality




Assistant-Engineer  
 Khargpur Municipality

PROPOSED LAND USE			
AREA OF SLUM :		0.07	Sqkm
PANCHBERIA REHMANNAGARIMLITALLA(SLUM-027)			
CLIENT :KHARGPUR MUNICIPALITY			
LEGEND	EXISTING	PROPOSED	
	SEMI PUCCA	KUCHHA	QTY
ITEMS	SYMBOL	SYMBOL	
	DWELLINGHOUSE(NOS)		03
	CONCRETE ROAD (Sq.M)		20m
DRAINAGE(M.)			20m



  
 Assistant-Engineer  
 Kharagpur Municipality

  
 Chairman  
 Kharagpur Municipality

<b>PROPOSED LAND USE</b>			
AREA OF SLUM : 0.14 Sqkm			
RAHMATNAGAR(SLUM-028)			
CLIENT :KHARAGPUR MUNICIPALITY			
<b>LEGEND</b>	EXISTING	PROPOSED	
	SEMI PUCCA	KUCHHA	QTY
<b>ITEMS</b>	SYMBOL	SYMBOL	
	DWELLINGHOUSE(NOS)		01
	CONCRETE ROAD (Sq.M)		27m
	DRAINAGE(M.)		54m



**PROPOSED LAND USE**

AREA OF SLUM : 0.13 Sqkm

BALU BASTI(SLUM-029)

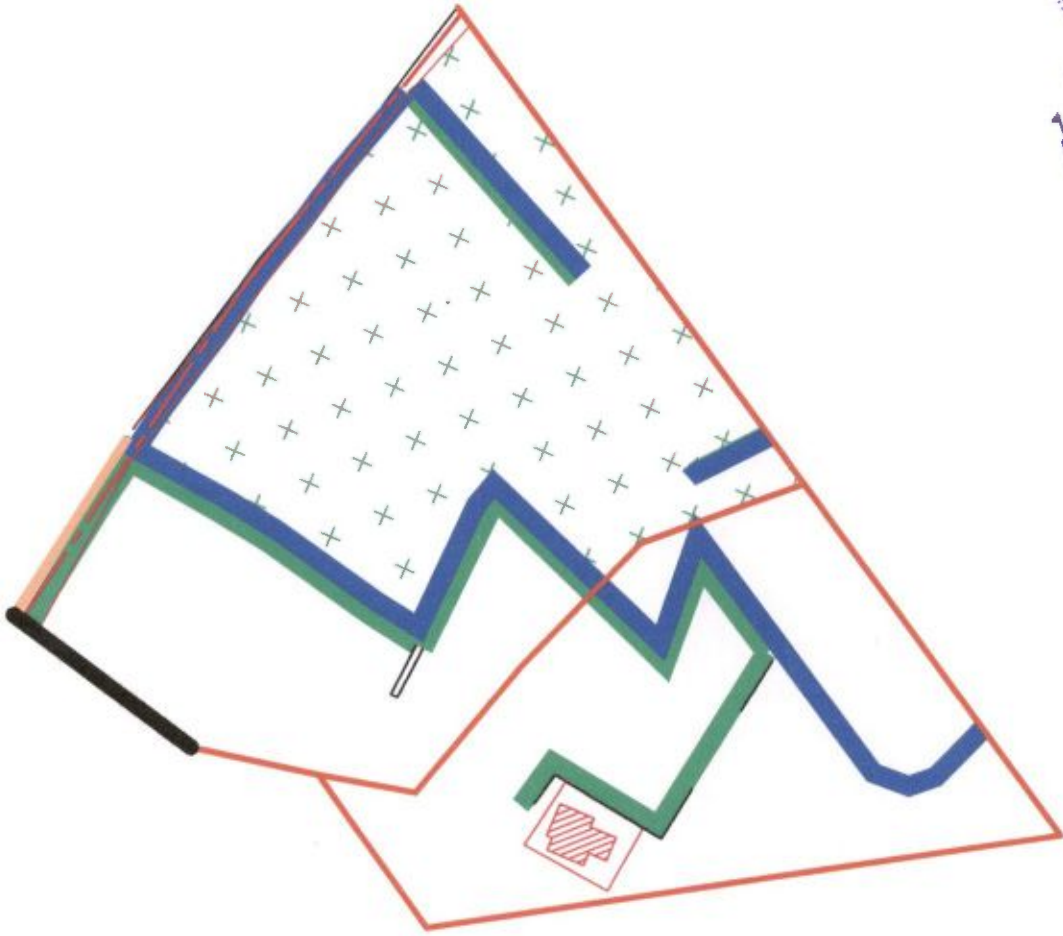
CLIENT :KHARAGPUR MUNICIPALITY

ITEMS	LEGEND	
	EXISTING	PROPOSED
DWELLINGHOUSE(NOS)		06
CONCRETE ROAD (Sq.M)		35m
DRAINAGE(M.)		35m
	SEMI PUCCA SYMBOL	KUCHHA SYMBOL
		QTY

Chairman  
Kharagpur Municipality

Assistant-Engineer  
Kharagpur Municipality

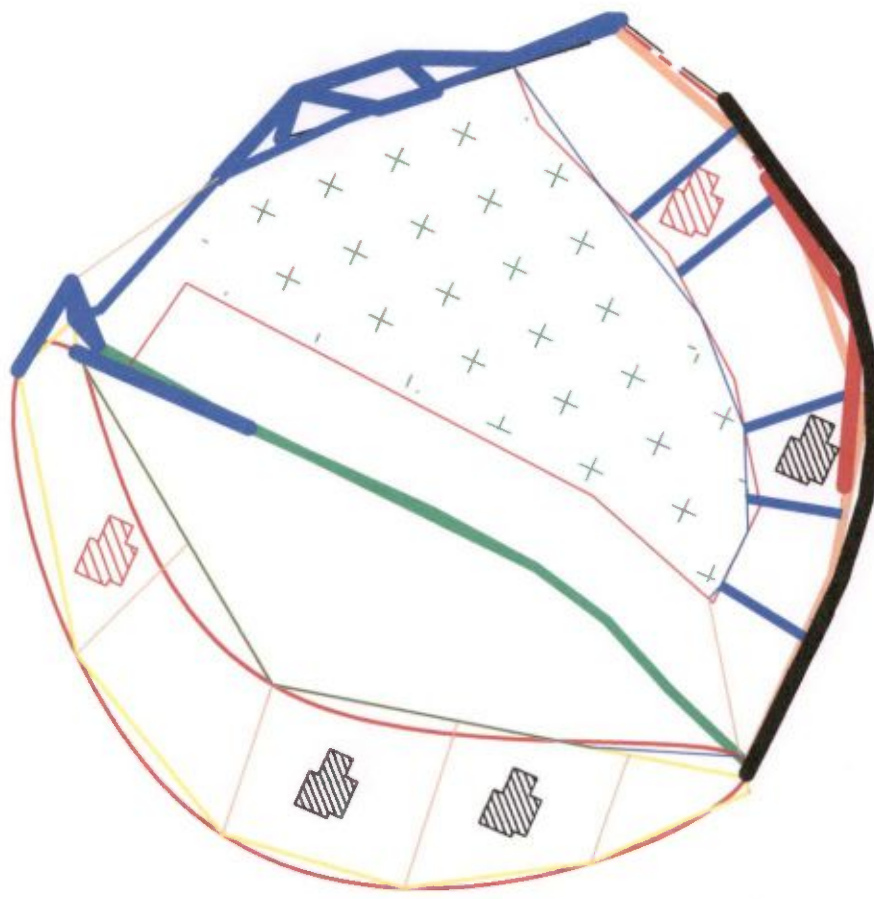




Assistant-Engineer  
Kharagpur Municipality

Chairman  
Kharagpur Municipality

<b>PROPOSED LAND USE</b>			
AREA OF SLUM: 0.11 Sqkm			
TRANSFORMER ROAD(SLUM-030)			
CLIENT :KHARAGPUR MUNICIPALITY			
<b>LEGEND</b>	EXISTING	PROPOSED	
<b>ITEMS</b>	SEMI PUCCA	KUCHHA	QTY
	SYMBOL	SYMBOL	
DWELLINGHOUSE(NOS)			01
CONCRETE ROAD (Sq.M)			15m
DRAINAGE(M.)			08m



**PROPOSED LAND USE**

AREA OF SLUM : 0.10 Sqkm

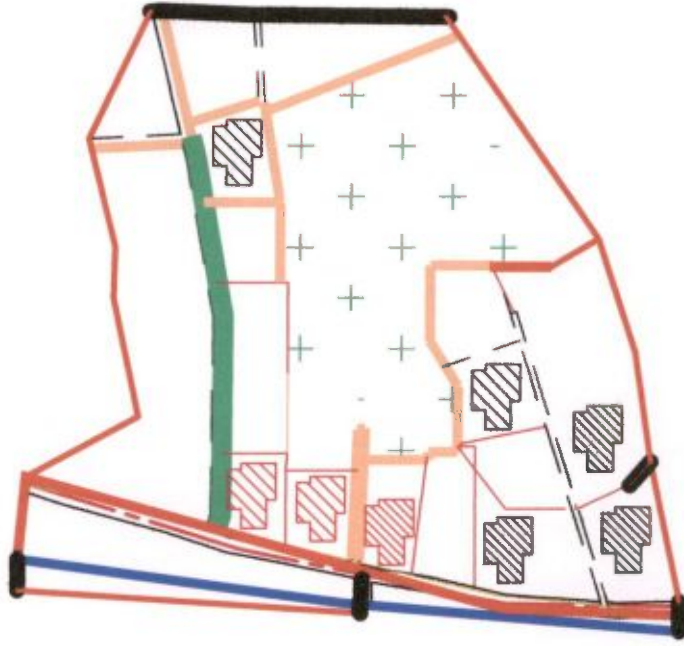
KALKATTI(SLUM-031)

CLIENT :KHARAGPUR MUNICIPALITY

ITEMS	LEGEND	EXISTING	PROPOSED	QTY
		SEMI PUCCA SYMBOL	KUCHHA SYMBOL	
DWELLINGHOUSE(NOS)				05
CONCRETE ROAD (Sq.M)				35m
DRAINAGE(M.)				35m






Assistant-Engineer  
 Kharagpur Municipality

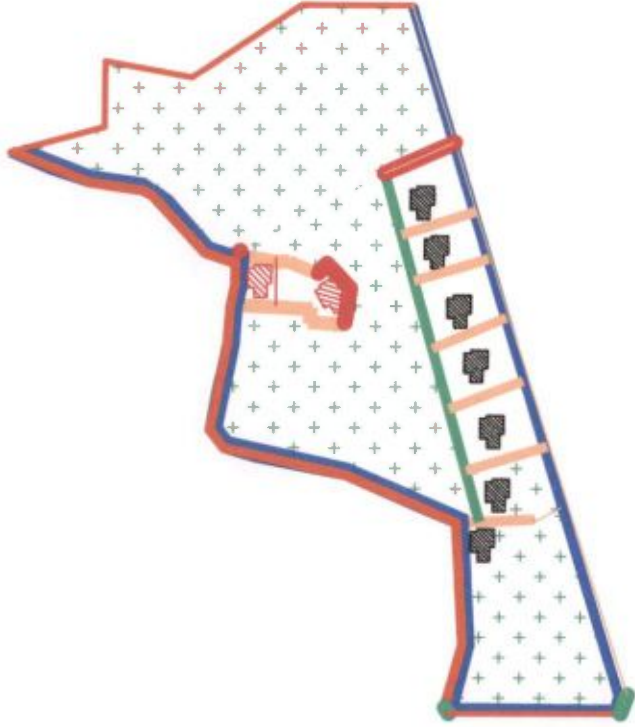
Chairman  
 Kharagpur Municipality



  
 Assistant-Engineer  
 Kharagpur Municipality






  
 Chairman  
 Kharagpur Municipality

<u>PROPOSED LAND USE</u>			
AREA OF SLUM :		0.17	Sqkm
GOALAPARA(SLUM-032)			
CLIENT :KHARAGPUR MUNICIPALITY			
ITEMS	LEGEND	EXISTING	PROPOSED
		SEMI PUCCA	KUCHHA
		SYMBOL	SYMBOL
DWELLINGHOUSE(NOS)			 08
CONCRETE ROAD (Sq.M)			 30m
DRAINAGE(M.)			 65m

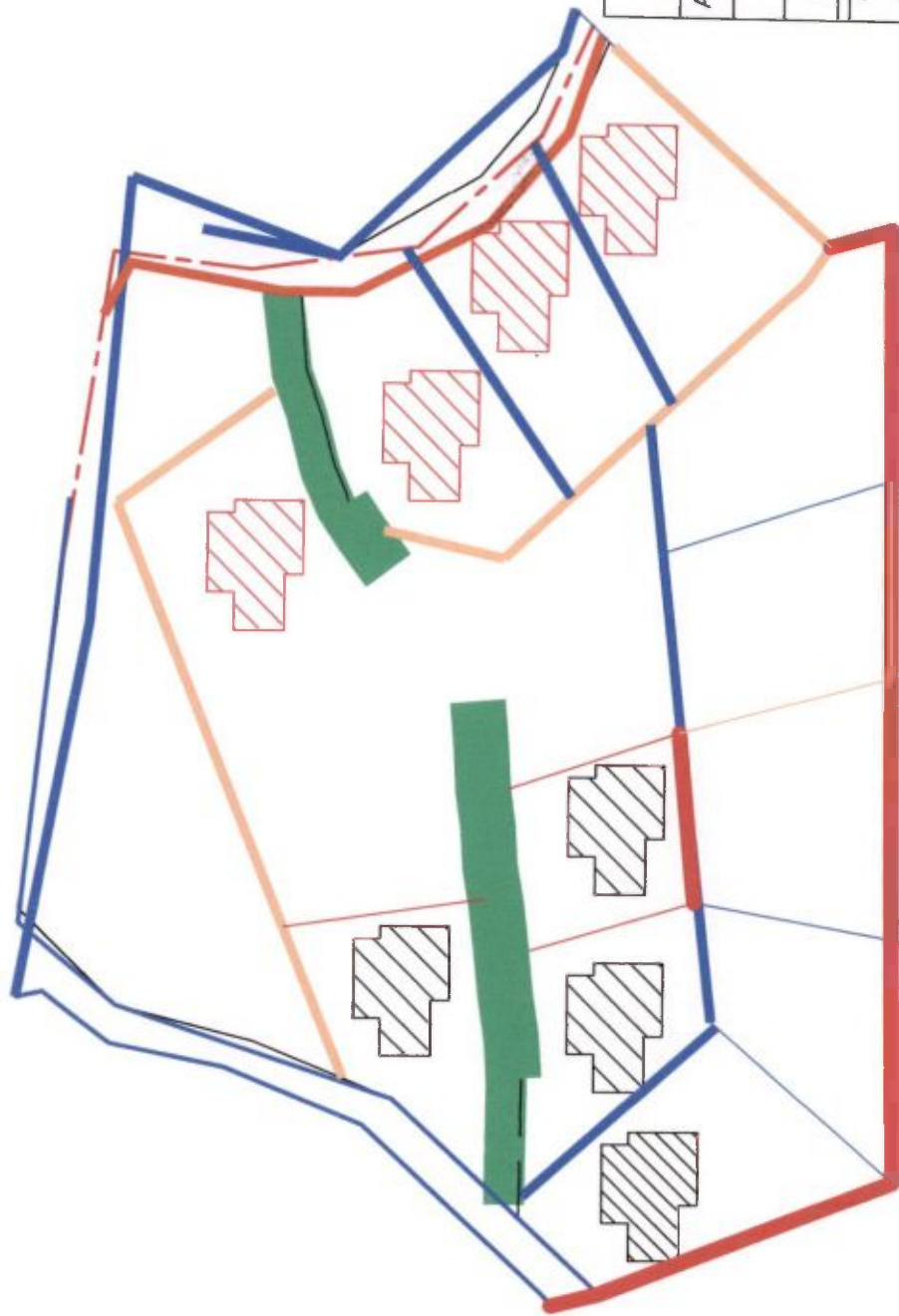


  
**Assistant-Engineer**  
**Kharagpur Municipality**

  
**Chairman**  
**Kharagpur Municipality**

<b>PROPOSED LAND USE</b>					
AREA OF SLUM :		0.14	Sqkm		
HALDARPARA(SLUM-033)					
CLIENT :KHARAGPUR MUNICIPALITY					
<b>ITEMS</b>	<b>LEGEND</b>	<b>EXISTING</b>		<b>PROPOSED</b>	
		SEMI PUCCA SYMBOL	KUCHHA SYMBOL	QTY	
DWELLINGHOUSE(NOS)					09
CONCRETE ROAD (Sq.M)					25m
DRAINAGE(M.)					60m





**PROPOSED LAND USE**

AREA OF SLUM : 0.12 Sqkm

SADGOPEPARA(SLUM-034)

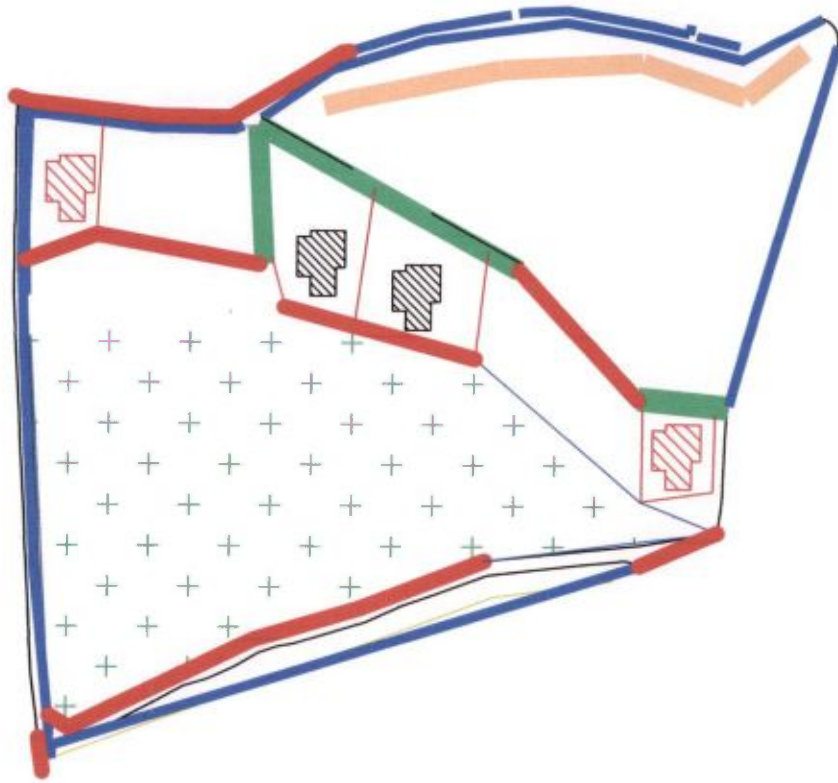
CLIENT :KHARAGPUR MUNICIPALITY

**LEGEND**


ITEMS	EXISTING		PROPOSED	
	SEMI PUCCA SYMBOL	KUCHHA SYMBOL	KUCHHA SYMBOL	QTY
DWELLINGHOUSE(NOS)				08
CONCRETE ROAD (Sq.M)				28m
DRAINAGE(M.)				60m




*[Signature]*  
**Assistant-Engineer**  
 Kharagpur Municipality

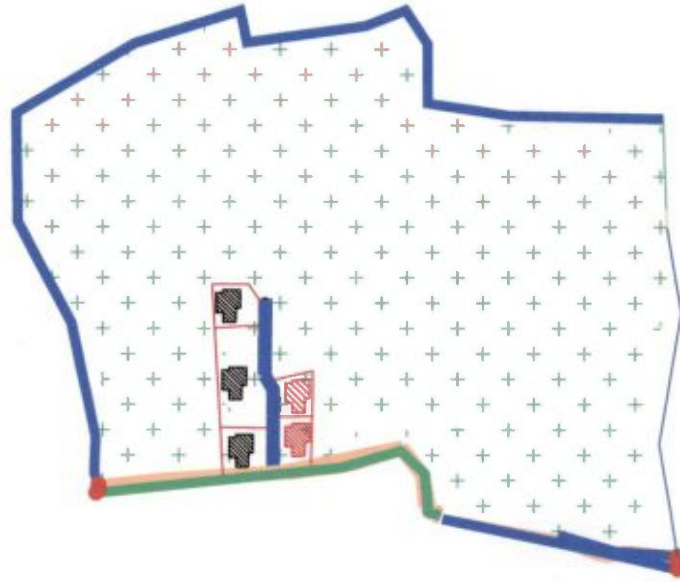
*[Signature]*  
 Assistant Municipal Engineer  
 Kharagpur Municipality



  
 Assistant-Engineer  
 Kharagpur Municipality

  
 Assistant-Engineer  
 Kharagpur Municipality

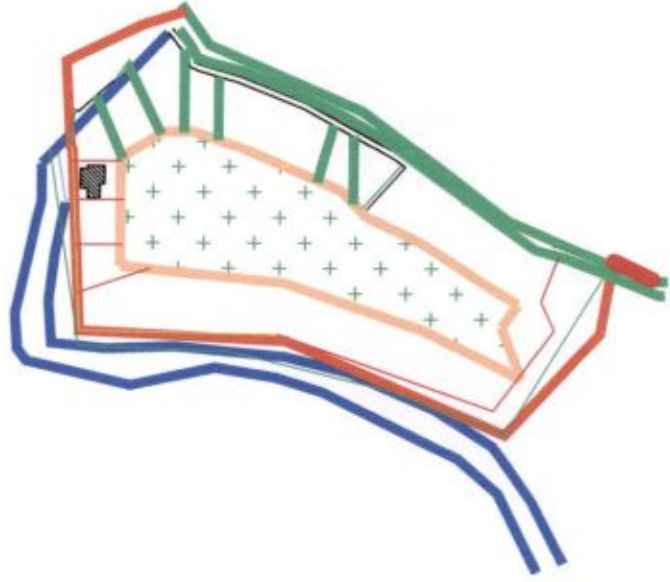
<b>PROPOSED LAND USE</b>			
AREA OF SLUM :		0.15	Sqkm
AMARPALLI(SLUM-035)			
CLIENT :KHARAGPUR MUNICIPALITY			
<b>LEGEND</b>		EXISTING	PROPOSED
<b>ITEMS</b>	SEMI PUCCA	KUCHHA	QTY
	SYMBOL	SYMBOL	
DWELLINGHOUSE(NOS)			04
CONCRETE ROAD (Sq.M)			30m
DRAINAGE(M.)			30m



Kharagpur Municipality  
 Chandbari  
 3







Assistant-Engineer  
 Kharagpur Municipality

<b>PROPOSED LAND USE</b>			
AREA OF SLUM :	0.11	Sqkm	
CHANDBARI(SLUM-036)			
CLIENT :KHARAGPUR MUNICIPALITY			
<b>ITEMS</b>	<b>EXISTING</b>	<b>PROPOSED</b>	<b>PROPOSED</b>
			<b>QTY</b>
DWELLINGHOUSE(NOS)			05
CONCRETE ROAD (Sq.M)			35m
DRAINAGE(M.)			35m

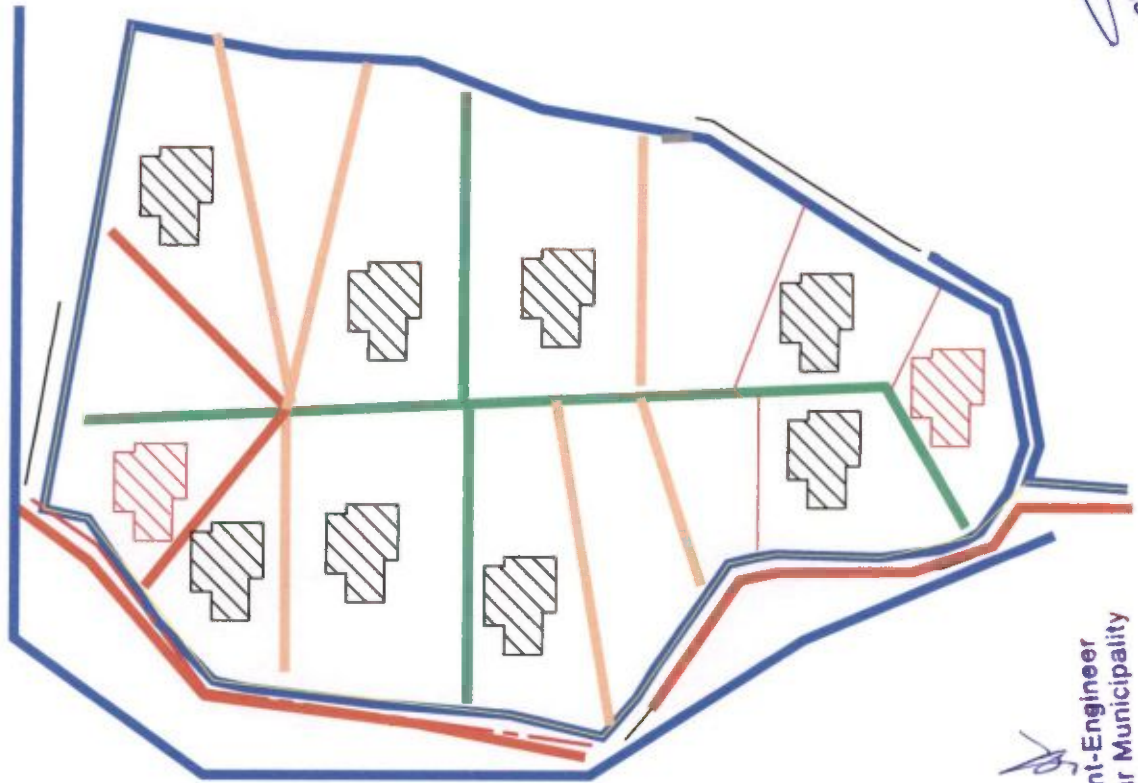


  
 Assistant-Engineer  
 Kharagpur Municipality

  
 Assistant-Engineer  
 Kharagpur Municipality

<b>PROPOSED LAND USE</b>			
AREA OF SLUM : 0.09		Sqkm	
BIJAYA PALLY(SLUM-037)			
CLIENT :KHARAGPUR MUNICIPALITY			
<b>LEGEND</b>		EXISTING	PROPOSED
<b>ITEMS</b>	SEMI PUCCA		KUCHHA
	SYMBOL	SYMBOL	SYMBOL QTY
DWELLINGHOUSE(NOS)			 01
CONCRETE ROAD (Sq.M)			 35m
DRAINAGE(M.)			 35m

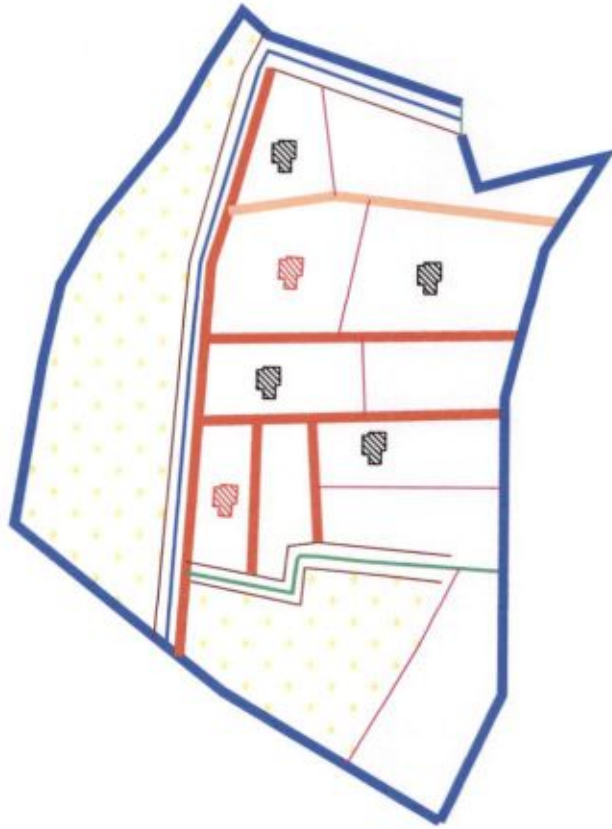




Chairman  
Kharagpur Municipality






Assistant-Engineer  
Kharagpur Municipality

<b>PROPOSED LAND USE</b>				
AREA OF SLUM : 0.10 Sqkm				
MATH PARA(SLUM-038)				
CLIENT :KHARAGPUR MUNICIPALITY				
ITEMS	EXISTING		PROPOSED	
	SEMI PUCCA	SYMBOL	KUCHHA	QTY
DWELLINGHOUSE(NOS)				10
CONCRETE ROAD (Sq.M)				28m
DRAINAGE(M.)				70m



  
 Assistant-Engineer  
 Kharagpur Municipality






  
 Chairman  
 Kharagpur Municipality

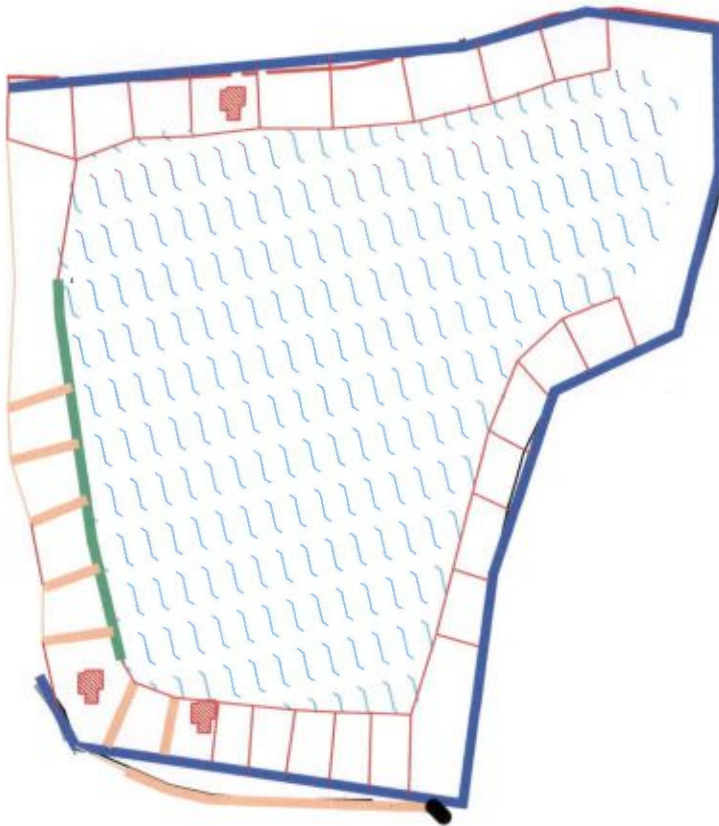
<b>PROPOSED LAND USE</b>				
AREA OF SLUM : 0.08 Sqkm				
CHRISTIAN PARA(SLUM-040)				
CLIENT :KHARAGPUR MUNICIPALITY				
<b>ITEMS</b>	<b>EXISTING</b>		<b>PROPOSED</b>	
	SEMI PUCCA	SYMBOL	KUCHHA	QTY
DWELLINGHOUSE(NOS)				06
CONCRETE ROAD (Sq.M)				20m
DRAINAGE(M.)				40m



  
 Assistant-Engineer  
 Kharagpur Municipality

  
 Chairman  
 Kharagpur Municipality

<b>PROPOSED LAND USE</b>				
AREA OF SLUM : 0.07 Sqkm				
MATHA PARA KALI MANDIR(SLUM-041)				
CLIENT : KHARAGPUR MUNICIPALITY				
<b>ITEMS</b>	<b>EXISTING</b>		<b>PROPOSED</b>	
	SEMI PUCCA	SYMBOL	KUCHHA	QTY
DWELLINGHOUSE(NOS)				20
CONCRETE ROAD (Sq.M)				52m
DRAINAGE(M.)				30m

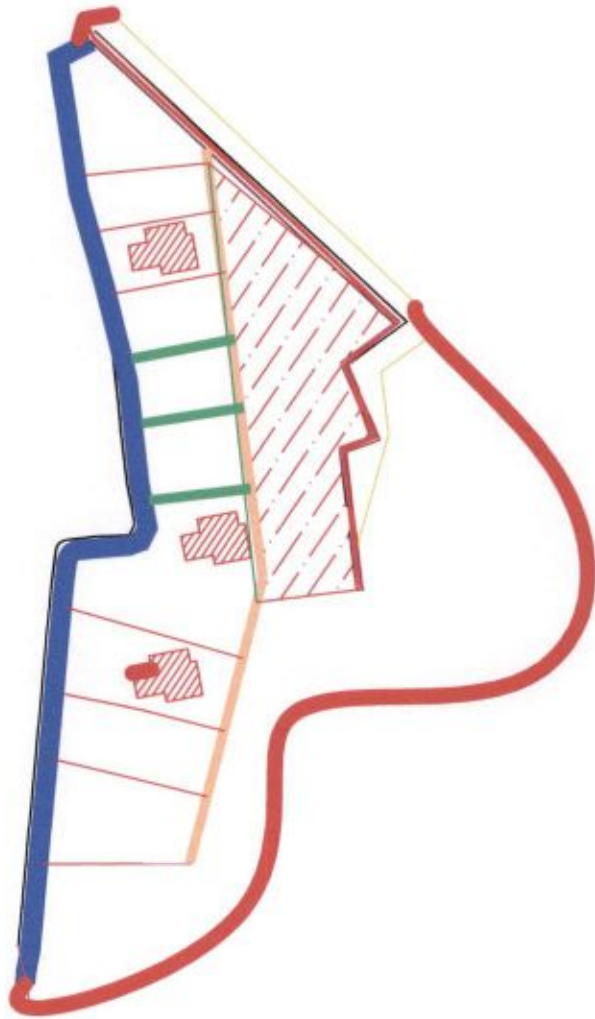


<b>PROPOSED LAND USE</b>			
AREA OF SLUM : 0.09 Sqkm			
PADMAPUKUR(SLUM-042)			
CLIENT :KHARAGPUR MUNICIPALITY			
<b>LEGEND</b>		EXISTING	PROPOSED
<b>ITEMS</b>	SEMI PUCCA	KUCHHA	QTY
	SYMBOL	SYMBOL	
DWELLINGHOUSE(NOS)			03
CONCRETE ROAD (Sq.M)			20m
DRAINAGE(M.)			37m

Kharaapur Municipality  
 Chairman

Assistant-Engineer  
 Kharaapur Municipality

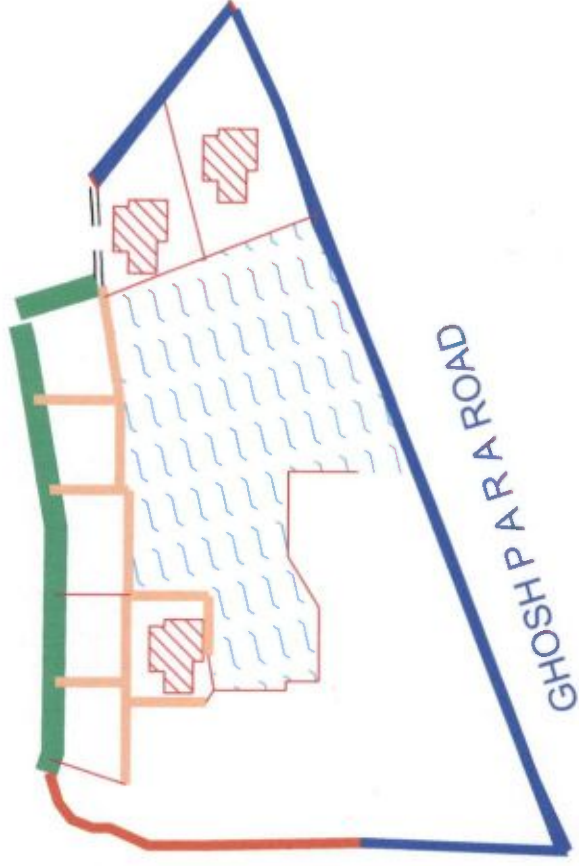




Kharagpur Municipality

Assistant-Engineer  
Kharagpur Municipality

PROPOSED LAND USE			
AREA OF SLUM : 0.06 Sqkm			
COLONY(SLUM-043)			
CLIENT :KHARAGPUR MUNICIPALITY			
ITEMS	EXISTING	PROPOSED	
	SEMI PUCCA SYMBOL	KUCHHA	QTY
DWELLINGHOUSE(NOS)			03
CONCRETE ROAD (Sq.M)			20m
DRAINAGE(M.)			52m



Kharagpur Municipality  
 Ghosh Para  
 045

Assistant-Engineer  
 Kharagpur Municipality

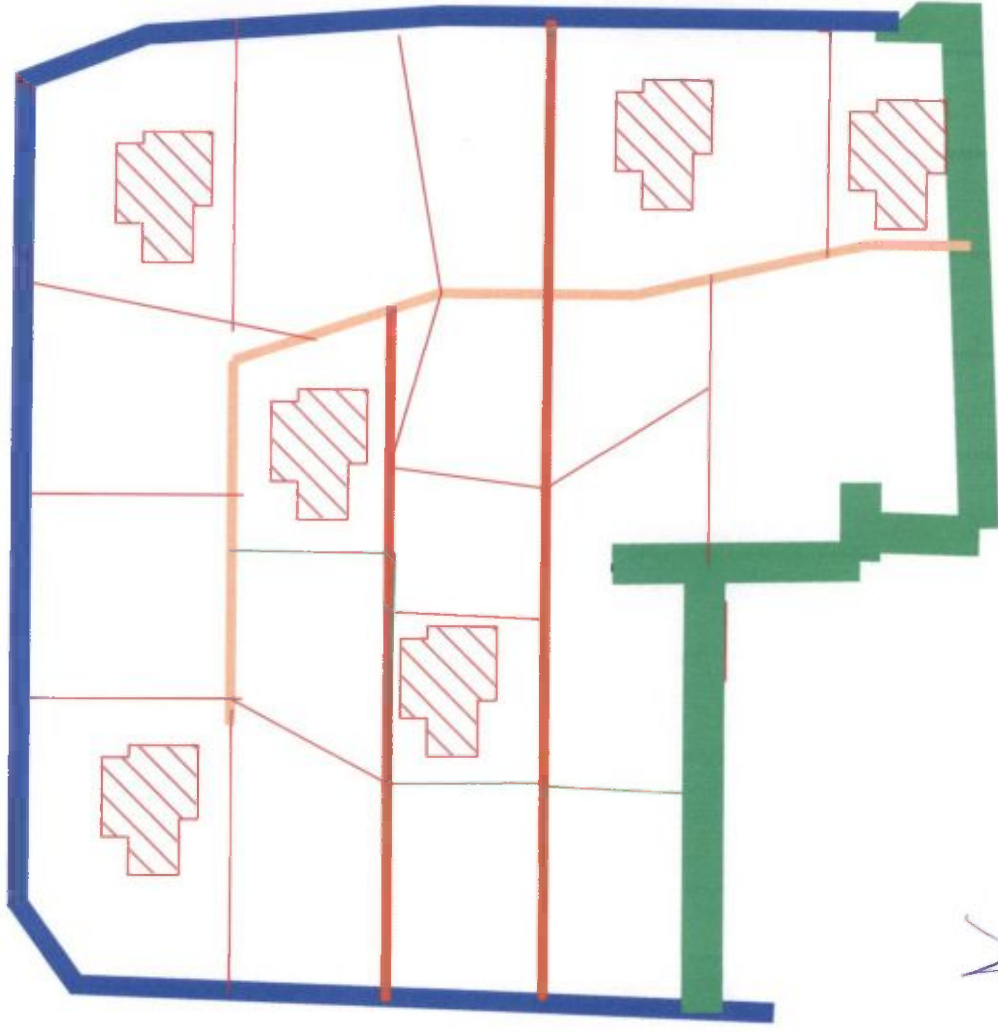
<u>PROPOSED LAND USE</u>			
AREA OF SLUM : 0.11 Sqkm			
GHOSH PARA(SLUM-045)			
CLIENT :KHARAGPUR MUNICIPALITY			
ITEMS	EXISTING	PROPOSED	QTY
	SEMI PUCCA SYMBOL	KUCHHA SYMBOL	
DWELLINGHOUSE(NOS)			03
CONCRETE ROAD (Sq.M)			20m
DRAINAGE(M.)			42m




Assistant-Engineer  
Kharagpur Municipality






Chairman  
Kharagpur Municipality

PROPOSED LAND USE			
AREA OF SLUM : 0.09 Sqkm			
MAITYPARA(SLUM-046)			
CLIENT :KHARAGPUR MUNICIPALITY			
ITEMS	EXISTING	PROPOSED	
	SEMI PUCCA SYMBOL	KUCHHA SYMBOL	QTY
DWELLINGHOUSE(NOS)		05	
CONCRETE ROAD (Sq.M)			28m
DRAINAGE(M.)			39m



  
 Assistant-Engineer  
 Kharagpur Municipality

  
 Chairman  
 Kharagpur Municipality

PROPOSED LAND USE		
AREA OF SLUM :	0.10	Sqkm
MATHPARA(SLUM-047)		
CLIENT :KHARAGPUR MUNICIPALITY		
LEGEND	EXISTING	PROPOSED
ITEMS	SEMI PUCCA	KUCHHA
	SYMBOL	SYMBOL
DWELLINGHOUSE(NOS)		 06
CONCRETE ROAD (Sq.M)		 36m
DRAINAGE(M.)		 32m

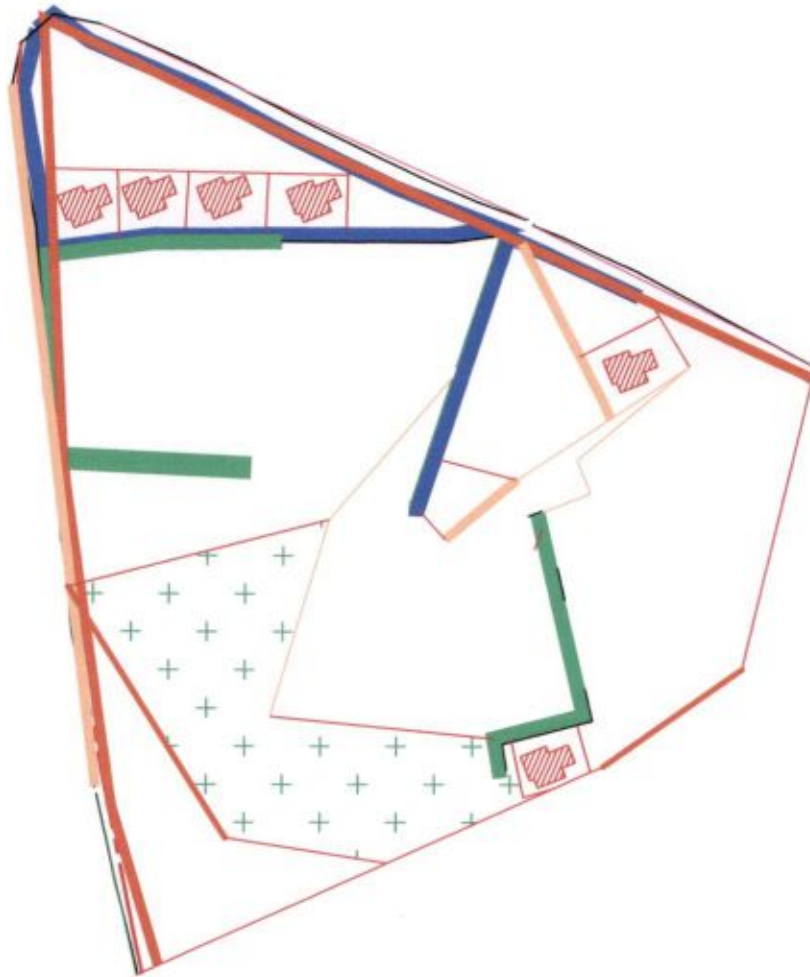




Assistant-Engineer  
Kharagpur Municipality

Chairman  
Kharagpur Municipality

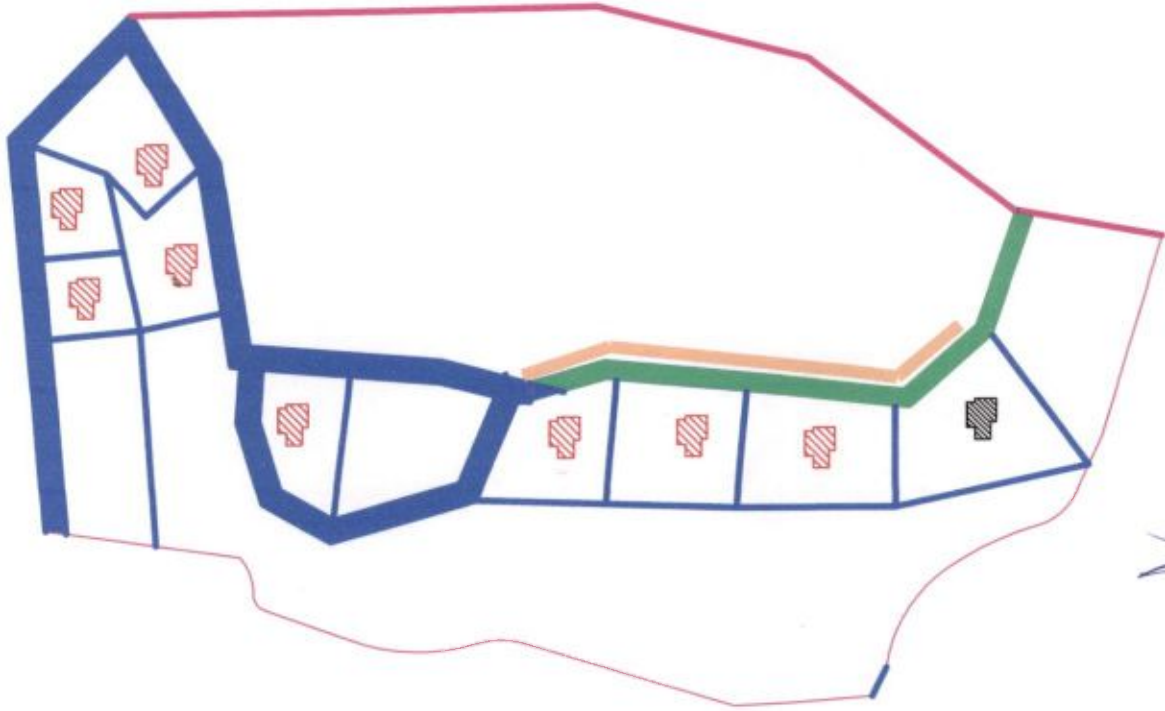
<b>PROPOSED LAND USE</b>				
AREA OF SLUM : 0.08 Sqkm				
ADIBASIPARA(SLUM-049)				
CLIENT :KHARAGPUR MUNICIPALITY				
<b>ITEMS</b>	<b>EXISTING</b>		<b>PROPOSED</b>	
	SEMI PUCCA SYMBOL	KUCHHA SYMBOL	QTY	
DWELLINGHOUSE(NOS)			08	
CONCRETE ROAD (Sq.M)			36m	
DRAINAGE(M.)			28m	



Assistant-Engineer  
Kharagpur Municipality







Chairman  
Kharagpur Municipality

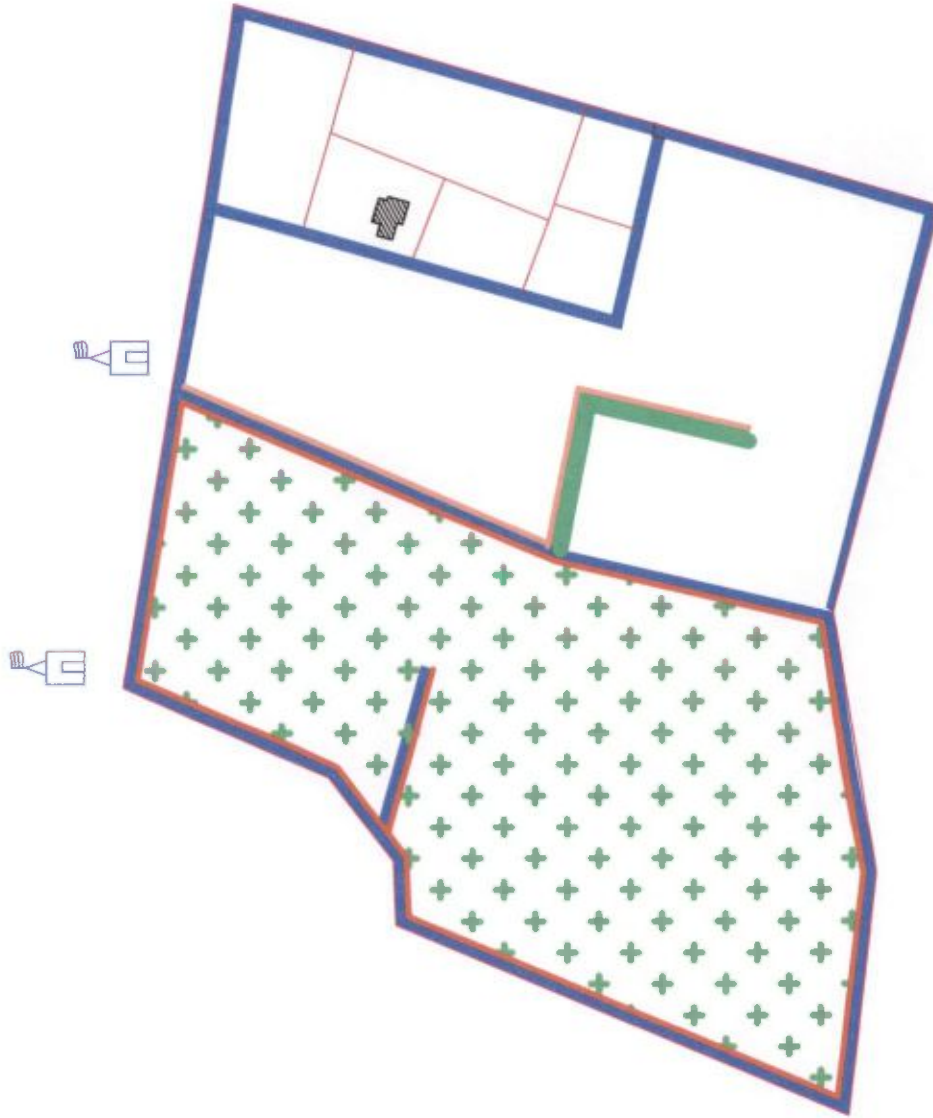
<b>PROPOSED LAND USE</b>				
AREA OF SLUM : 0.16 Sqkm				
BHUMIPARA(SLUM-051)				
CLIENT :KHARAGPUR MUNICIPALITY				
<b>ITEMS</b>	<b>EXISTING</b>		<b>PROPOSED</b>	
	SEMI PUCCA	SYMBOL	KUCHHA	QTY
DWELLINGHOUSE(NOS)				06
CONCRETE ROAD (Sq.M)				27m
DRAINAGE(M.)				36m



  
**Assistant-Engineer**  
 Kharagpur Municipality

  
 Chairman  
 Kharagpur Municipality

<b>PROPOSED LAND USE</b>			
AREA OF SLUM : 0.13 Sqkm			
BANGALIPARA(SLUM NO-055)			
CLIENT :KHARAGPUR MUNICIPALITY			
<b>LEGEND</b>			
	EXISTING.	PROPOSED.	
<b>ITEMS</b>	SEMI PUCCA	KUCHHA	QTY
	SYMBOL	SYMBOL	
DWELLINGHOUSE(NOS)			09
CONCRETE ROAD (Sq.M)			25
DRAINAGE(M.)			23








**PROPOSED LAND USE**

AREA OF SLUM : .09 Sqkm

NIMGERIA PATNA(SLUM NO-057)

CLIENT : KHARAGPUR MUNICIPALITY

**LEGEND**

	EXISTING.	PROPOSED.
<b>ITEMS</b>	SEMI PUCCA	KUCHHA
	SYMBOL	SYMBOL QTY
DWELLINGHOUSE(NOS)		 01
CONCRETE ROAD (Sq.M)		 12 M.
DRAINAGE(M.)		 25 M.

*(Signature)*  
 Charan Kumar  
 Kharagpur Municipality

*(Signature)*  
 Assistant-Engineer  
 Kharagpur Municipality





Chairman  
Kharagpur Municipality

Assistant-Engineer  
Kharagpur Municipality

**PROPOSED LAND USE**

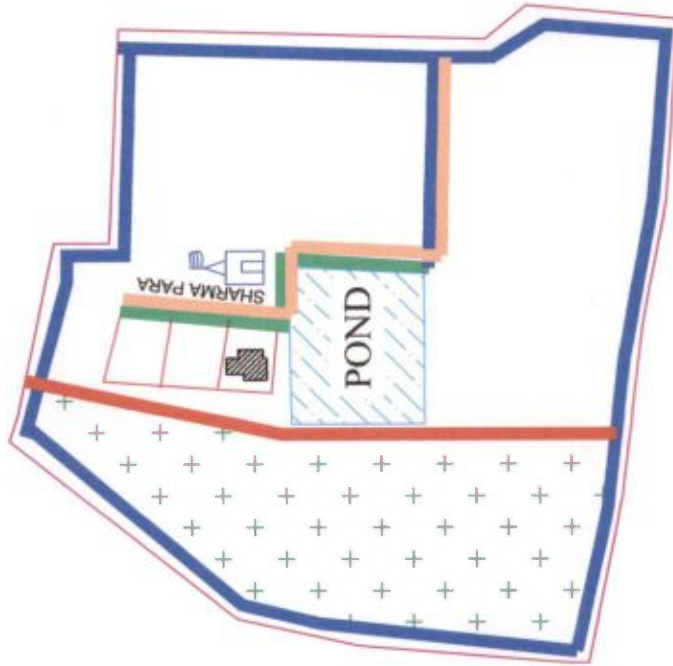
AREA OF SLUM : 0.14 Sqkm

RAMKRISHNAPALLI(SLUM NO-058)

CLIENT :KHARAGPUR MUNICIPALITY

**LEGEND**

		EXISTING.	PROPOSED.
<b>ITEMS</b>	SEMI PUCCA		KUCHHA
		SYMBOL	SYMBOL QTY
DWELLINGHOUSE(NOS)			03
CONCRETE ROAD (Sq.M)			20 m
DRAINAGE(M.)			20 m



Charman  
Kharagpur Municipality

Assistant-Engineer  
Kharagpur Municipality

<b>PROPOSED LAND USE</b>			
AREA OF SLUM : 0.09 Sqkm			
SHARMA BASTI(SLUM NO-060)			
CLIENT :KHARAGPUR MUNICIPALITY			
<b>LEGEND</b>			
<b>ITEMS</b>	EXISTING.	PROPOSED.	
	SYMBOL	SYMBOL	QTY
DWELLINGHOUSE(NOS)			01
CONCRETE ROAD (Sq.M)			18m
DRAINAGE(M.)			37m

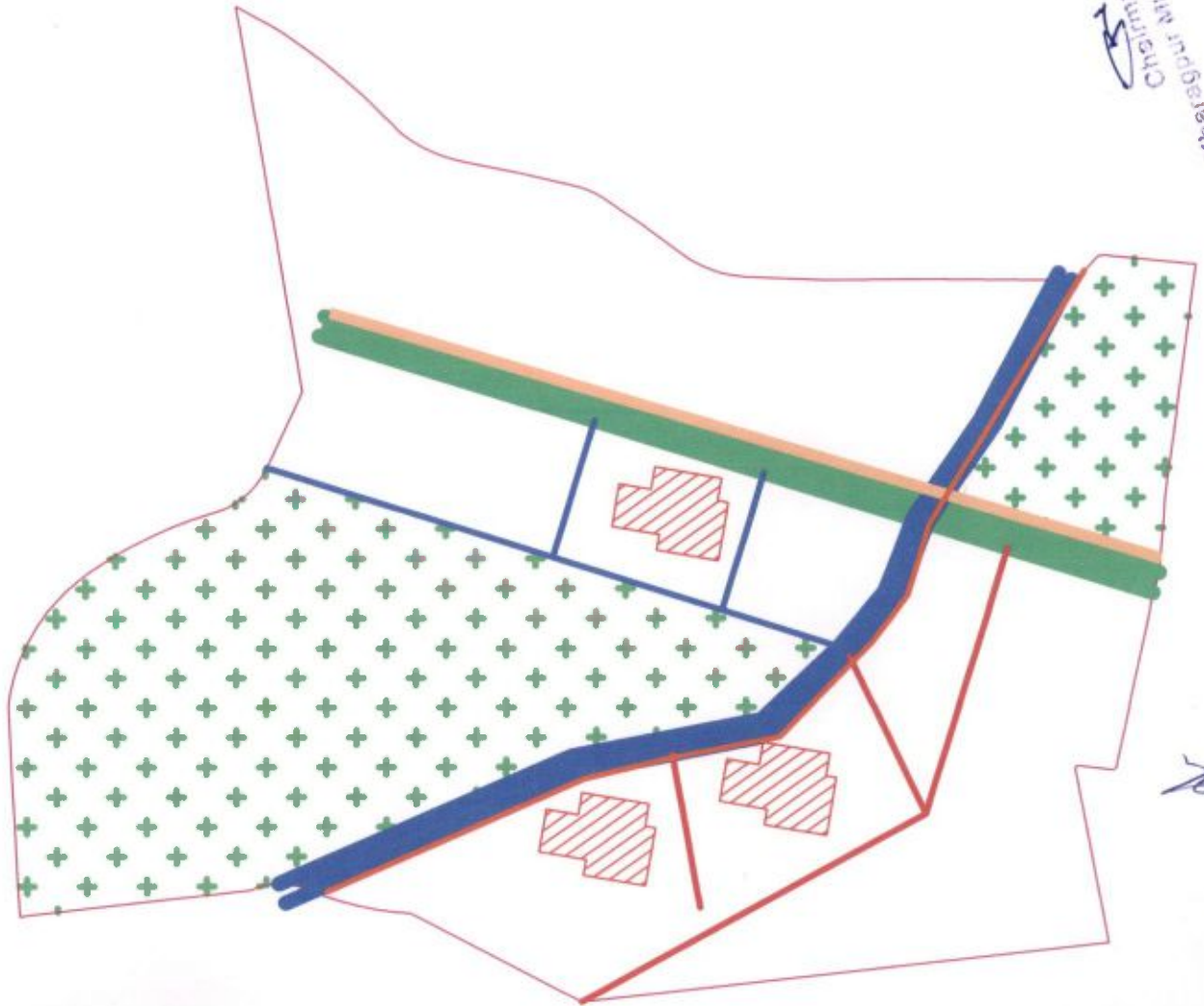


<b>PROPOSED LAND USE</b>			
AREA OF SLUM : 0.18 Sqkm			
ADIBASI PARA(SLUM NO-061)			
CLIENT :KHARAGPUR MUNICIPALITY			
<b>LEGEND</b>			
		EXISTING.	PROPOSED.
ITEMS	SEMI PUCCA		KUCHHA
	SYMBOL		SYMBOL QTY
DWELLINGHOUSE(NOS)			05
CONCRETE ROAD (Sq.M)			26
DRAINAGE(M.)			35

  
**Assistant-Engineer**  
 Kharagpur Municipality

  
**Chairman**  
 Kharagpur Municipality










**PROPOSED LAND USE**

AREA OF SLUM : 0.18 Sqkm

KHARIDA MONDIRTALA(SLUM NO-062)

CLIENT :KHARAGPUR MUNICIPALITY

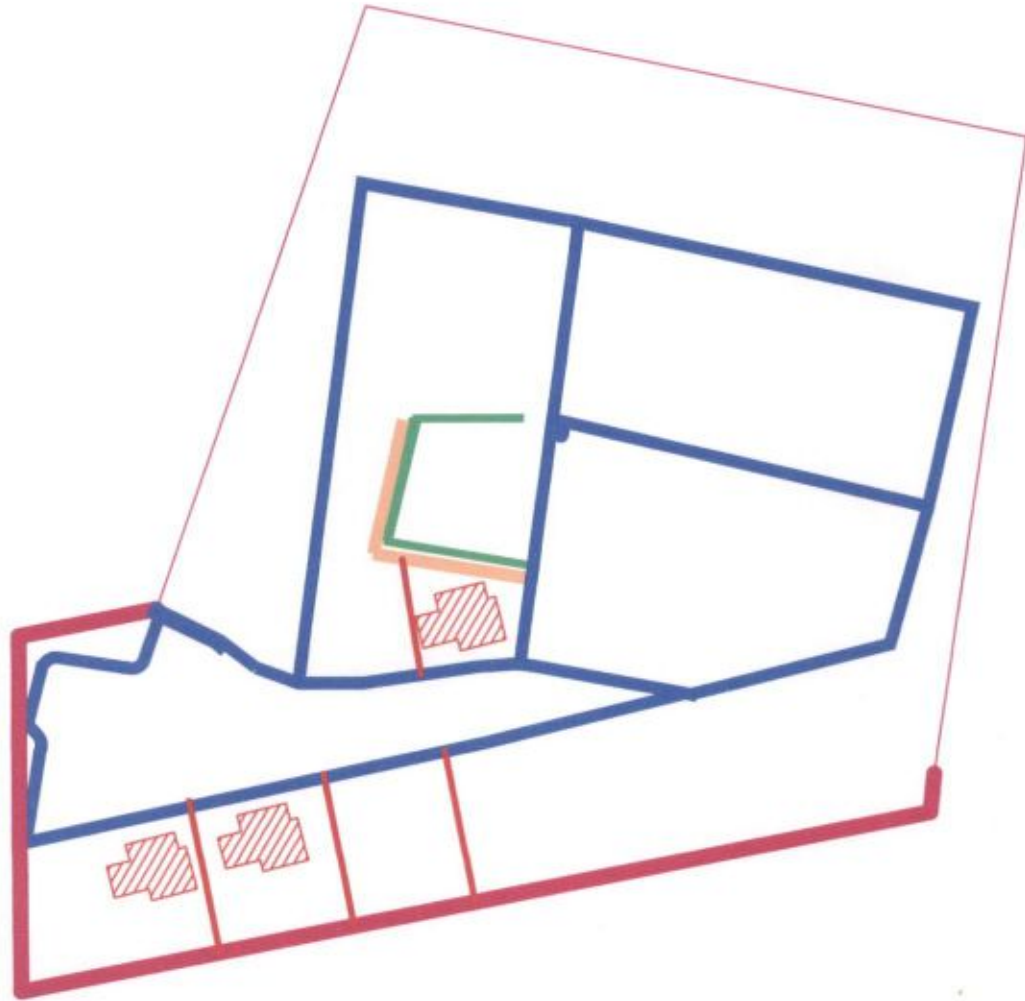
**LEGEND**

ITEMS	EXISTING.	PROPOSED.
	SEMI PUCCA SYMBOL	KUCHHA SYMBOL QTY
DWELLINGHOUSE(NOS)		 03
CONCRETE ROAD (Sq.M)		 20
DRAINAGE(M.)		 20

*(Signature)*  
Chairman  
Kharagpur Municipality

*(Signature)*  
Assistant-Engineer  
Kharagpur Municipality





Chairman  
Kharagpur Municipality

Assistant-Engineer  
Kharagpur Municipality

**PROPOSED LAND USE**

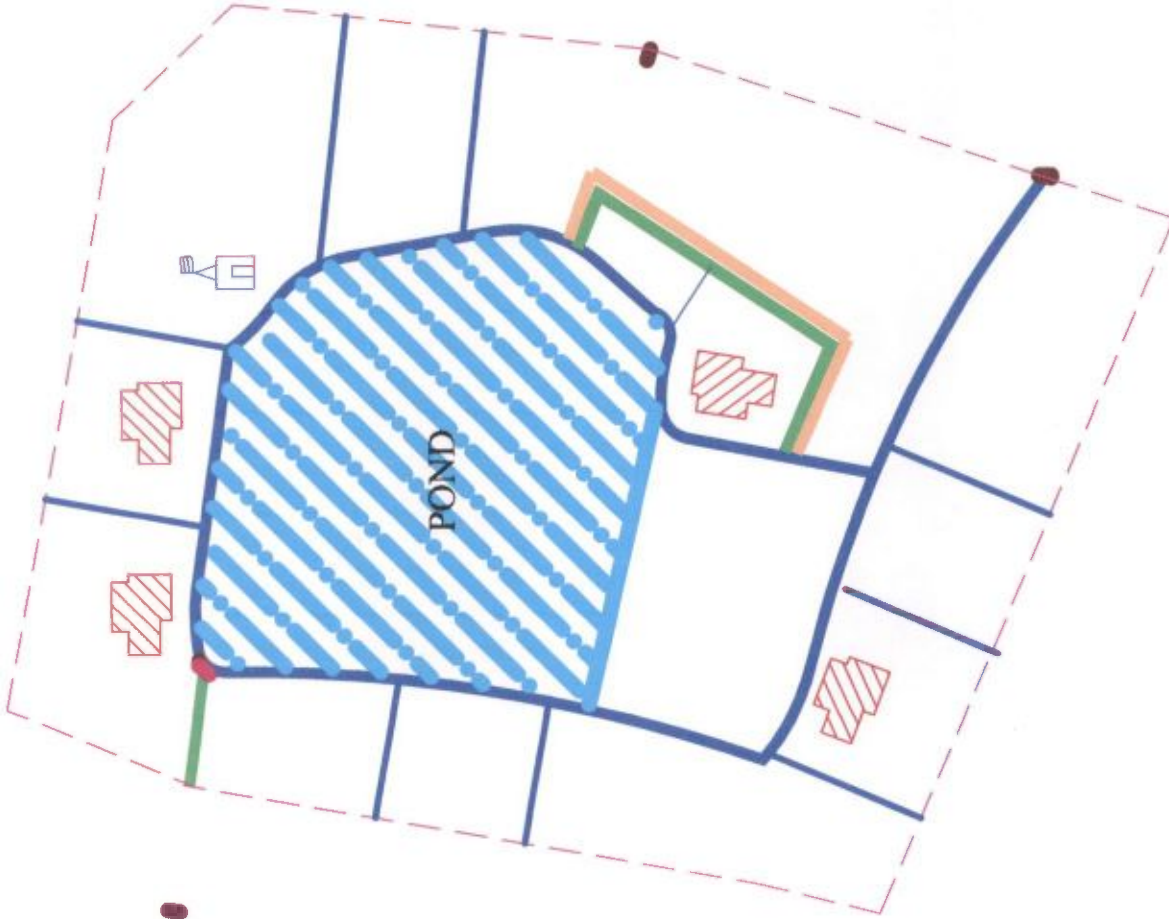
AREA OF SLUM : 0.17 Sqkm

KHARIDA RAJOGRAM(SLUM NO-063)

CLIENT :KHARAGPUR MUNICIPALITY

**LEGEND**

ITEMS	EXISTING.	PROPOSED.
	SEMI PUCCA SYMBOL	KUCHHA SYMBOL QTY
DWELLINGHOUSE(NOS)		03
CONCRETE ROAD (Sq.M)		20
DRAINAGE(M.)		20



Charman  
Kharagpur Municipality

Assistant-Engineer  
Kharagpur Municipality

<b>PROPOSED LAND USE</b>			
AREA OF SLUM : 0.11 Sqkm			
LALDANGA(SLUM NO-064)			
CLIENT :KHARAGPUR MUNICIPALITY			
<b>LEGEND</b>			
		EXISTING.	PROPOSED.
ITEMS	SEMI PUCCA		KUCHHA
	SYMBOL	SYMBOL	QTY
DWELLINGHOUSE(NOS)			04
CONCRETE ROAD (Sq.M)			30m
DRAINAGE(M.)			20m



Chairman  
Kharagpur Municipality

Assistant-Engineer  
Kharagpur Municipality

**PROPOSED LAND USE**

AREA OF SLUM :0.14 Sqkm

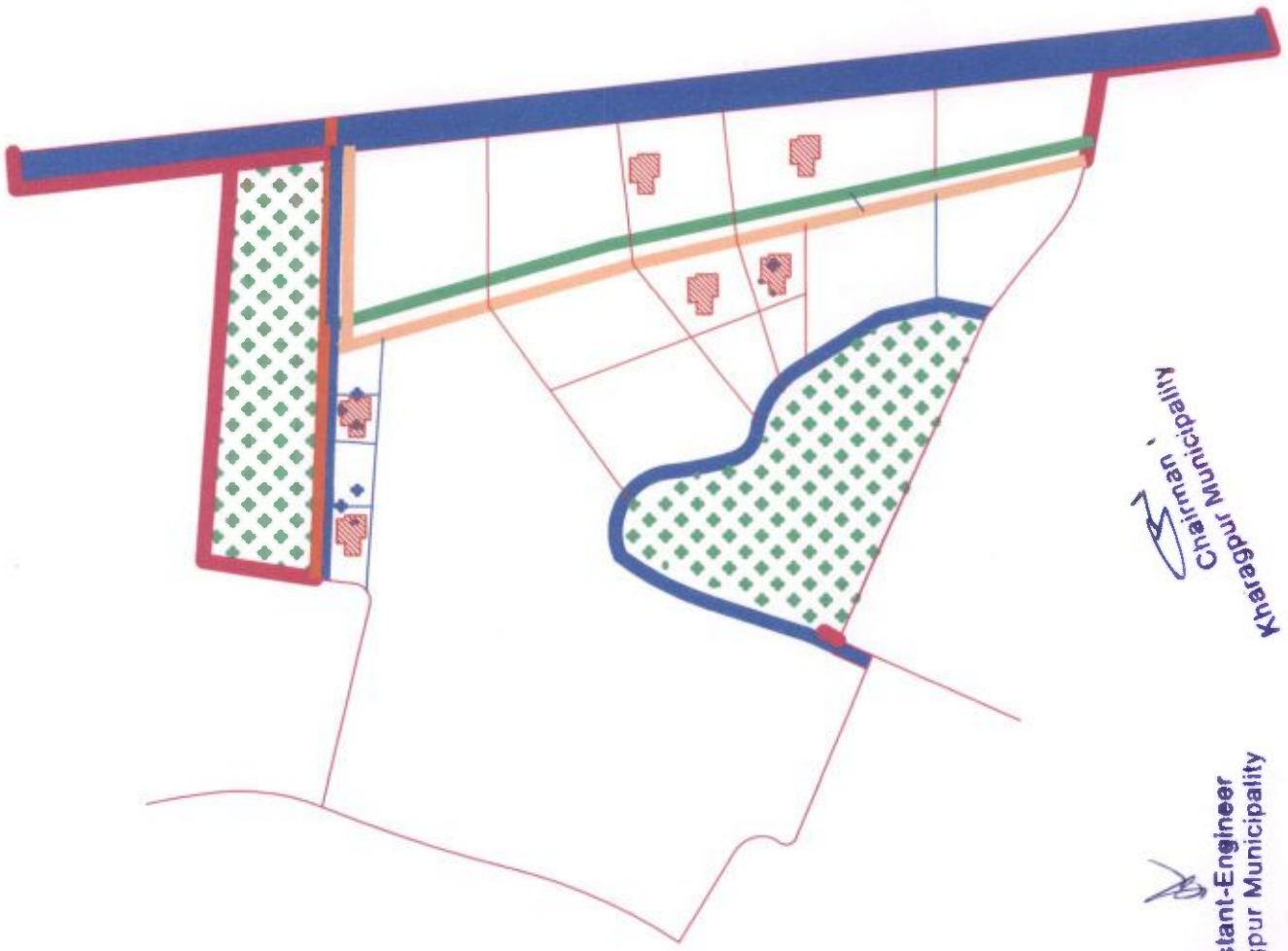
EAST RAJAGRAM(SLUM NO-065)

CLIENT :KHARAGPUR MUNICIPALITY

**LEGEND**






ITEMS	EXISTING.	PROPOSED.
	SYMBOL	SYMBOL QTY
DWELLINGHOUSE(NOS)		KUCHHA 08
CONCRETE ROAD (Sq.M)		28
DRAINAGE(M.)		23



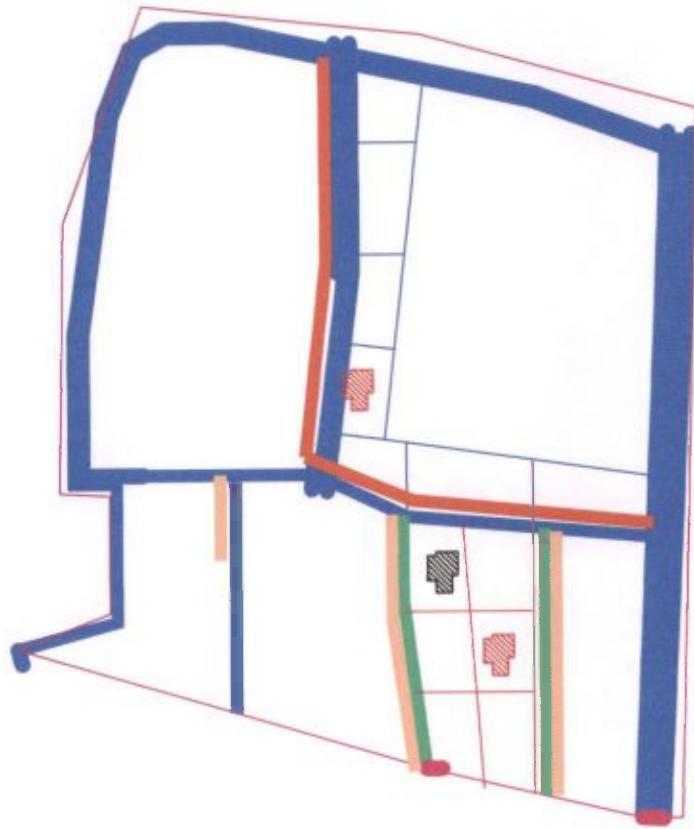


Assistant-Engineer  
Kharagpur Municipality

Chairman,  
Kharagpur Municipality

<b>PROPOSED LAND USE</b>			
AREA OF SLUM :	Sqkm		
KAMARPARA(SLUM NO-0666)			
CLIENT :KHARAGPUR MUNICIPALITY			
<b>LEGEND</b>			
ITEMS	EXISTING.	PROPOSED.	
	SYMBOL	SYMBOL	QTY
DWELLINGHOUSE(NOS)			06
CONCRETE ROAD (Sq.M)			20
DRAINAGE(M.)			32





**PROPOSED LAND USE**

AREA OF SLUM : 0.11 Sqkm

GADAR PARA(SLUM NO-067)

CLIENT :KHARAGPUR MUNICIPALITY

**LEGEND**

ITEMS	EXISTING.	PROPOSED.
	SEMI PUCCA	KUCHHA
	SYMBOL	SYMBOL QTY
DWELLINGHOUSE(NOS)		 03
CONCRETE ROAD (Sq.M)		 20
DRAINAGE(M.)		 28

  
Charman  
Kharagpur Municipality

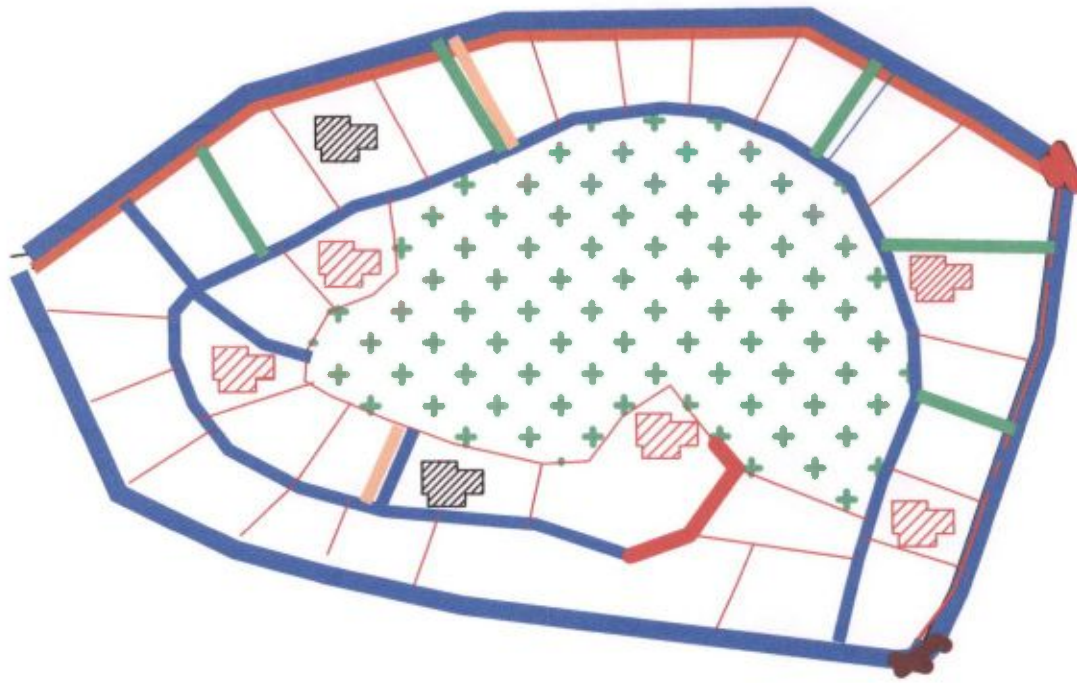
  
Assistant-Engineer  
Kharagpur Municipality



Assistant-Engineer  
Kharagpur Municipality

Chairman  
Kharagpur Municipality

<b>PROPOSED LAND USE</b>			
AREA OF SLUM : 0.12		Sqkm	
NAYA PARA(SLUM NO-68)			
CLIENT :KHARAGPUR MUNICIPALITY			
<b>LEGEND</b>			
		EXISTING.	PROPOSED.
ITEMS	SEMI PUCCA		KUCHHA
	SYMBOL	SYMBOL	QTY
DWELLINGHOUSE(NOS)			05
CONCRETE ROAD (Sq.M)			30
DRAINAGE(M.)			36



**PROPOSED LAND USE**

7

AREA OF SLUM : 0.07 Sqkm

TIKRAPARA(SLUM NO-069)

CLIENT : KHARAGPUR MUNICIPALITY

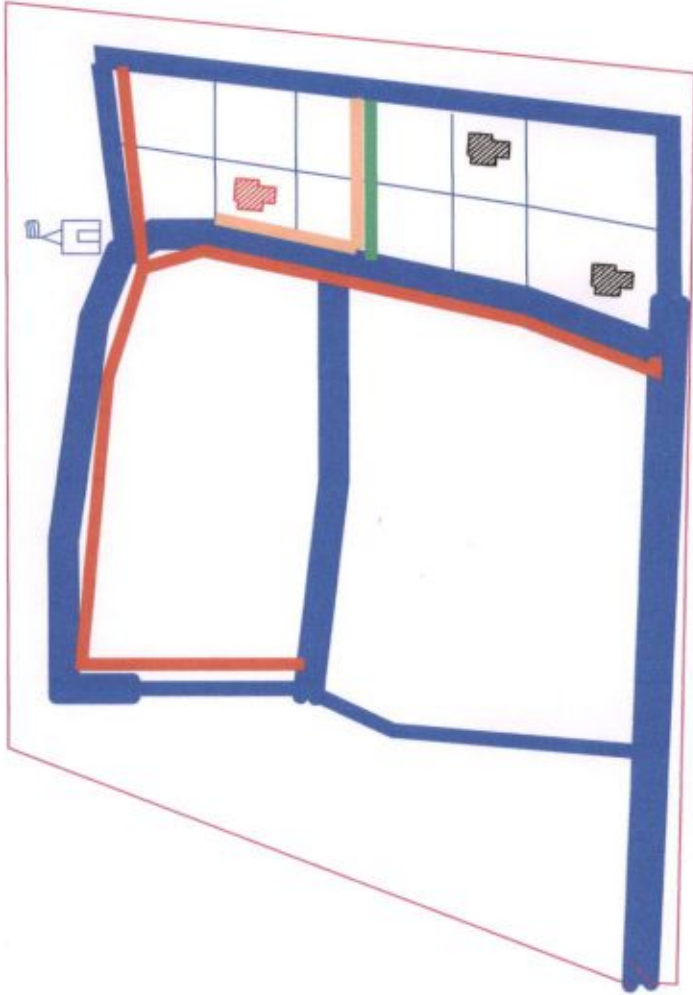
**LEGEND**

ITEMS	EXISTING.	PROPOSED.
	SEMI PUCCA	KUCHHA
	SYMBOL	SYMBOL QTY
DWELLINGHOUSE(NOS)		07
CONCRETE ROAD (Sq.M)		50
DRAINAGE(M.)		23

Assistant-Engineer  
Kharagpur Municipality

Charman  
Kharagpur Municipality





Assistant-Engineer  
Kharagpur Municipality

Chairman  
Kharagpur Municipality

**PROPOSED LAND USE**

AREA OF SLUM : 0.13 Sqkm

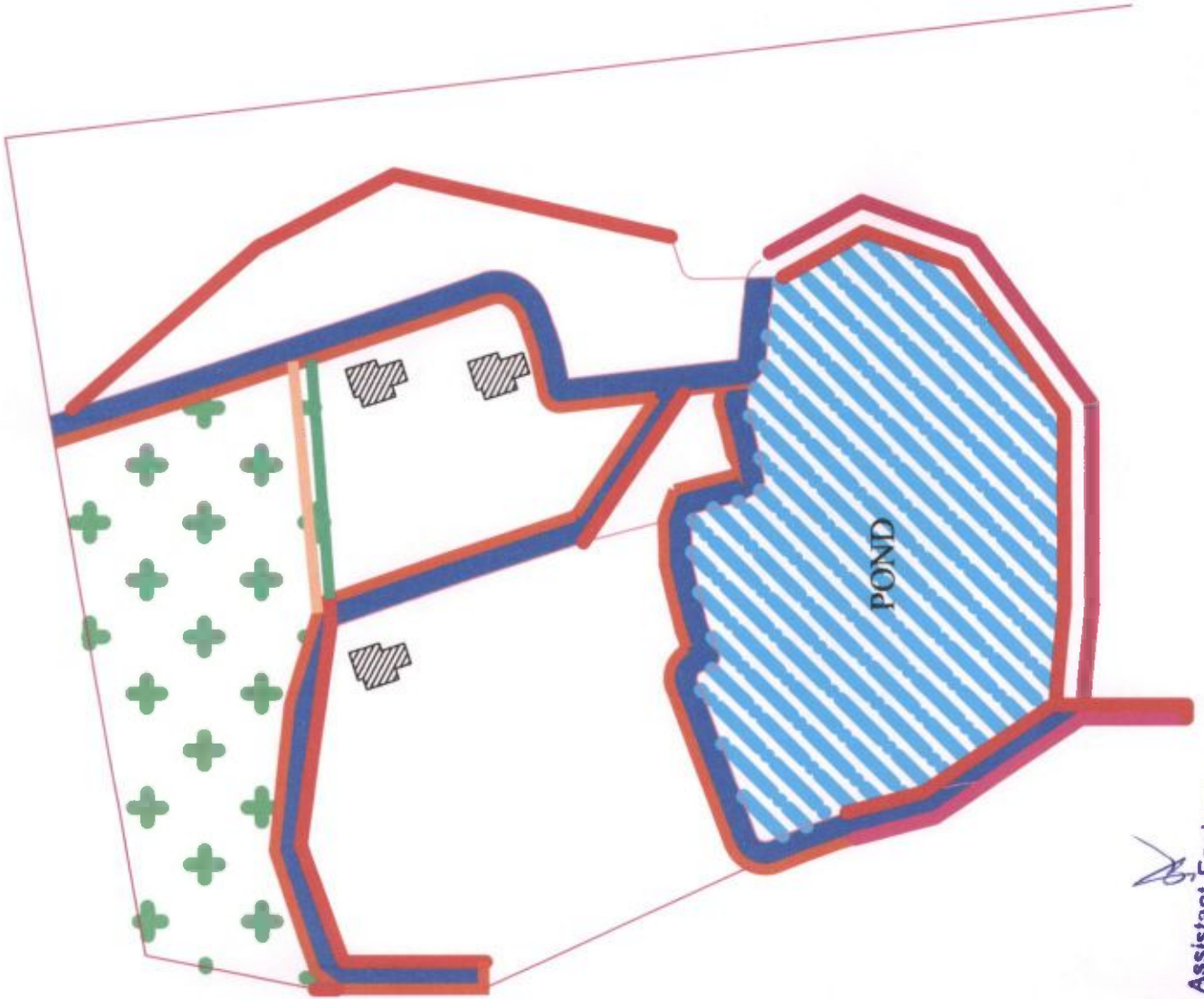
GHOSH PARA(SLUM NO-070)

CLIENT :KHARAGPUR MUNICIPALITY

**LEGEND**

ITEMS	EXISTING.	PROPOSED.
	SYMBOL	SYMBOL
DWELLINGHOUSE(NOS)		KUCHHA
CONCRETE ROAD Sq.M		QTY
		03
		20
DRAINAGE(M.)		28





**PROPOSED LAND USE**

AREA OF SLUM : 0.15 Sqkm

SANTRA PARA(SLUM NO-71)

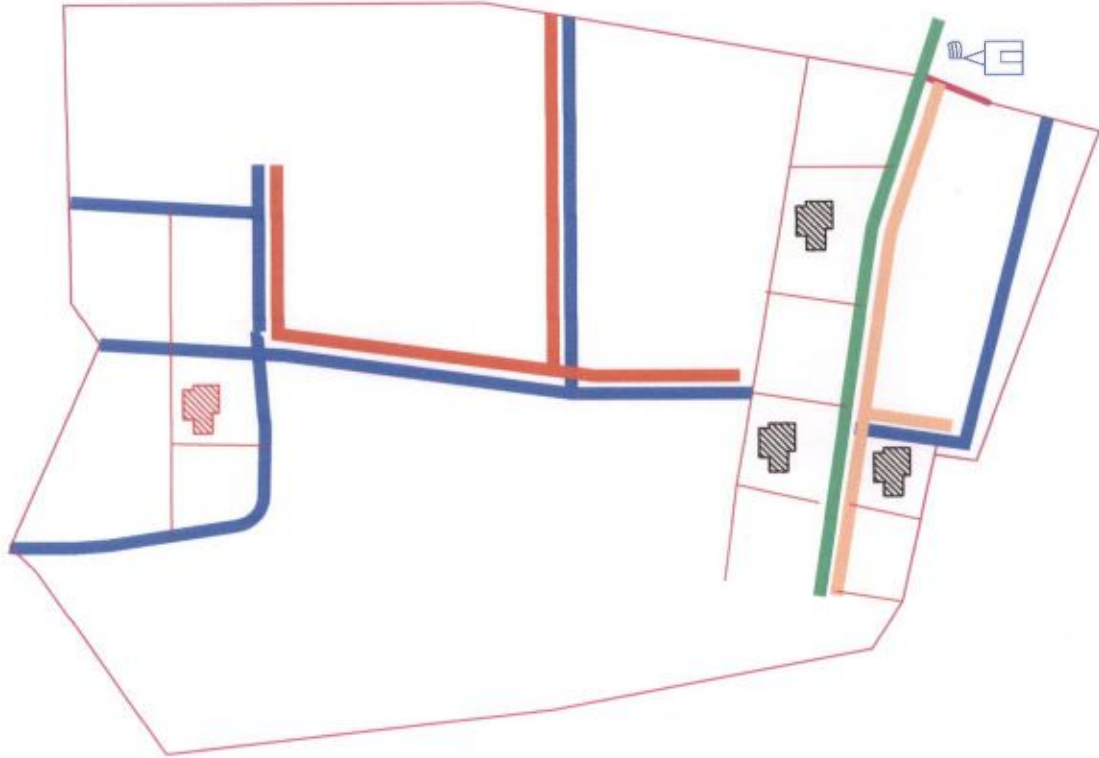
CLIENT :KHARAGPUR MUNICIPALITY

**LEGEND**

ITEMS	SEMI PUCCA		KUCHHA	
	SYMBOL		SYMBOL	QTY
DWELLINGHOUSE(NOS)				03
CONCRETE ROAD (Sq.M)				20
DRAINAGE(M.)				20

Chairman  
Kharagpur Municipality

Assistant-Engineer  
Kharagpur Municipality



**PROPOSED LAND USE**

AREA OF SLUM : 0.12 Sqkm

BAGANBARI(SLUM NO-072)

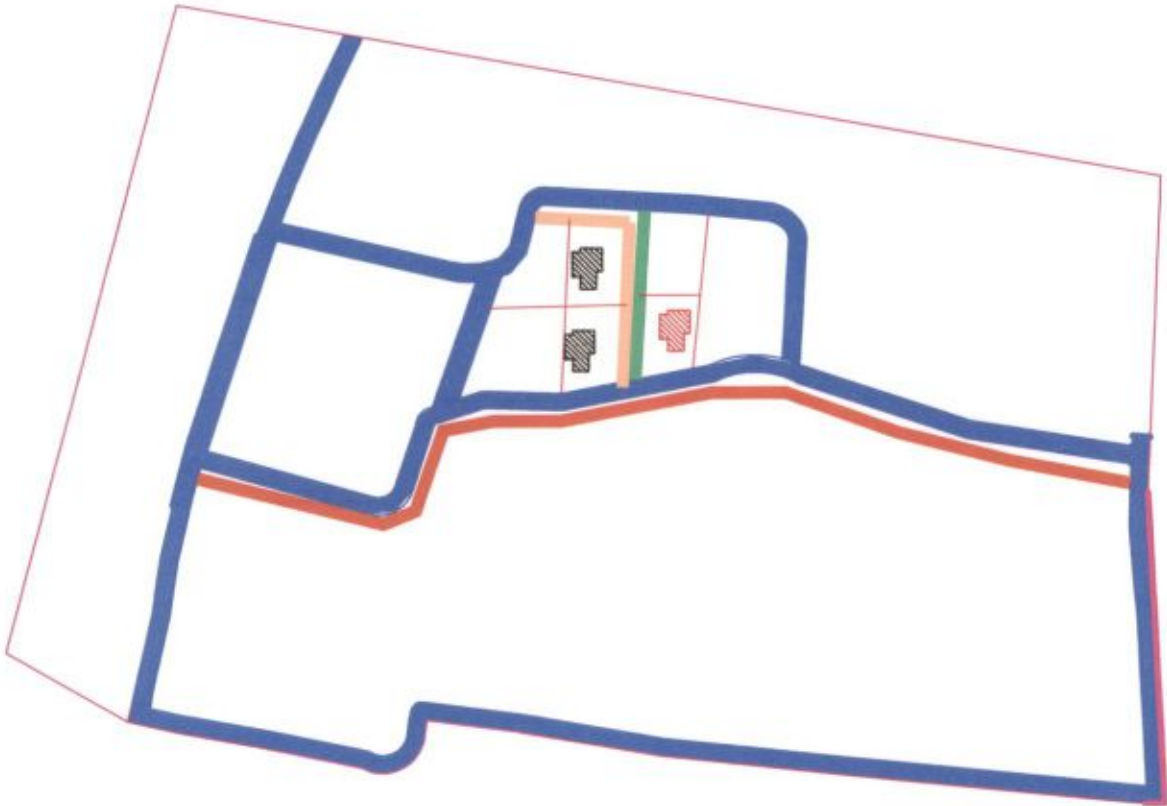
CLIENT :KHARAGPUR MUNICIPALITY

**LEGEND**

ITEMS	EXISTING.	PROPOSED.
	SYMBOL	SYMBOL QTY
DWELLINGHOUSE(NOS)		04
CONCRETE ROAD (Sq.M)		20
DRAINAGE(M.)		23

*(Signature)*  
**Assistant-Engineer**  
**Kharagpur Municipality**

*(Signature)*  
**Chairman**  
**Kharagpur Municipality**








**PROPOSED LAND USE**

AREA OF SLUM : 0.10 Sqkm

BHAGBANPUR(SLUM NO-073)

CLIENT :KHARAGPUR MUNICIPALITY

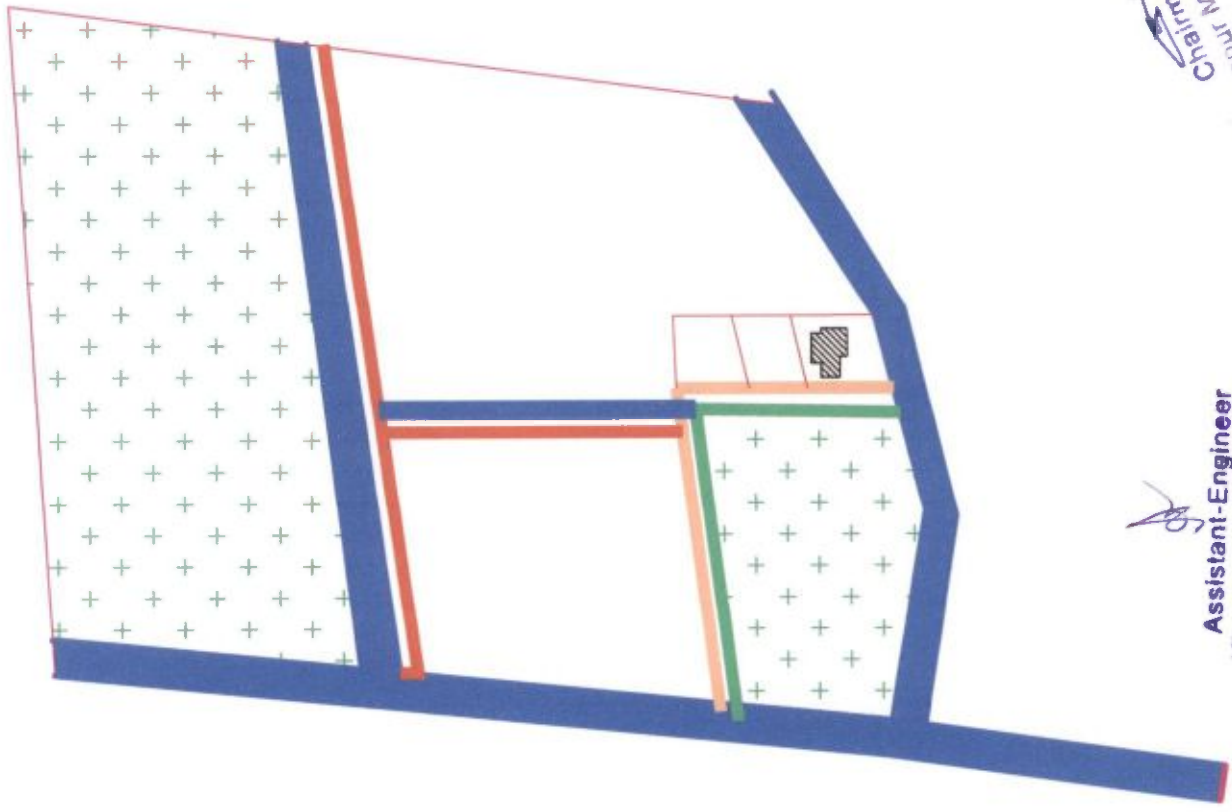
**LEGEND**

ITEMS	EXISTING.	PROPOSED.
	SYMBOL	SYMBOL
DWELLINGHOUSE(NOS)		 03
CONCRETE ROAD (Sq.M)		 20
DRAINAGE(M.)		 28

Assistant-Engineer  
Kharagpur Municipality

Chairman  
Kharagpur Municipality





Chairman  
Kharagpur Municipality

Assistant-Engineer  
Kharagpur Municipality

**PROPOSED LAND USE**

AREA OF SLUM : 0.19 Sqkm

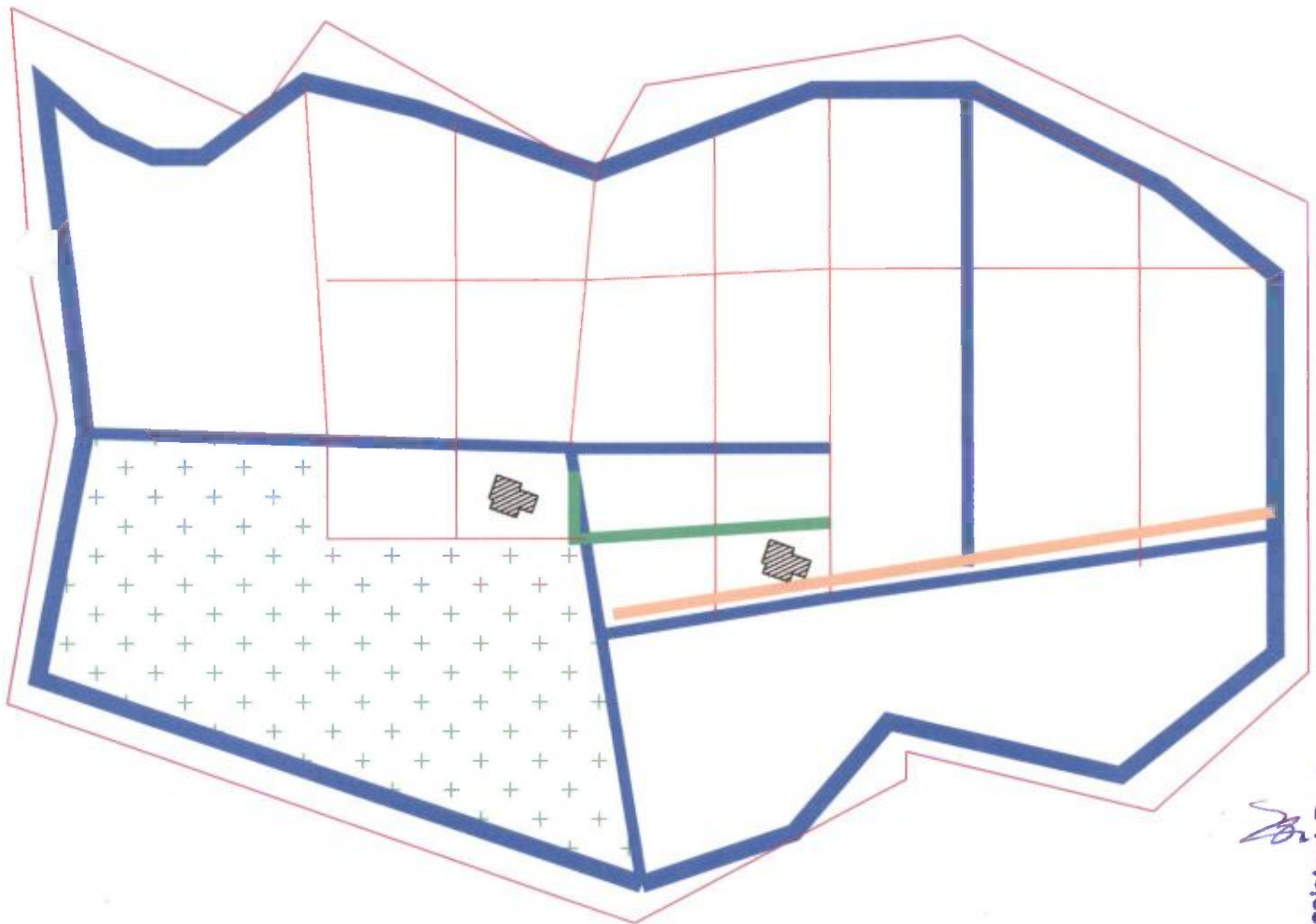
JINTALA(SLUM NO-074)

CLIENT :KHARAGPUR MUNICIPALITY

**LEGEND**

ITEMS	SEMI PUCCA		KUCHHA	
	SYMBOL		SYMBOL	QTY
DWELLINGHOUSE(NOS)				01
CONCRETE ROAD (Sq.M)				20
DRAINAGE(M.)				20





**PROPOSED LAND USE**

AREA OF SLUM : 0.17 Sqkm

SARDAPALLI(SLUM NO-075)

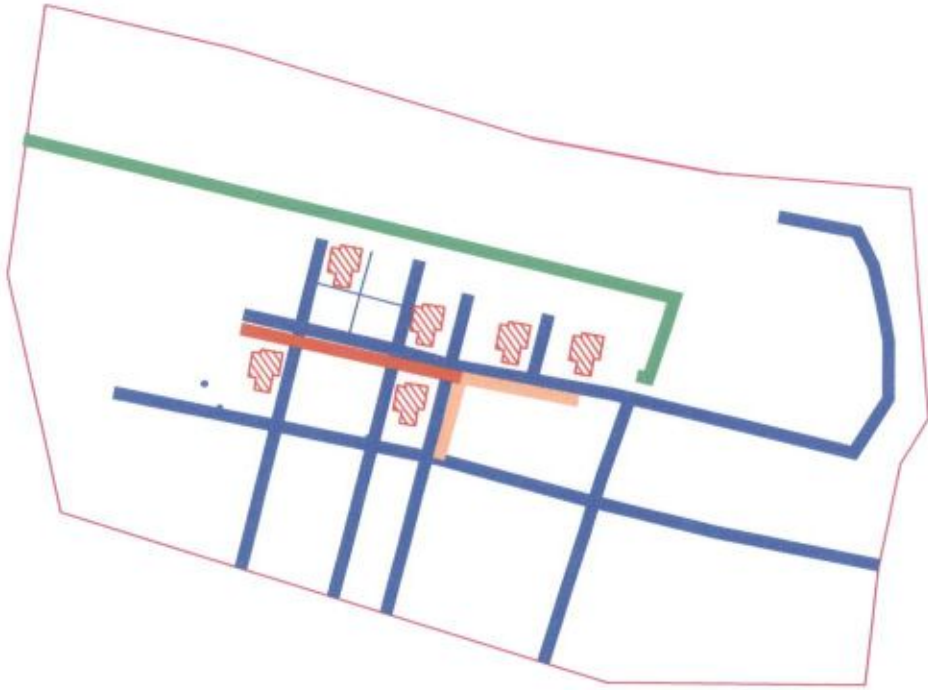
CLIENT :KHARAGPUR MUNICIPALITY

**LEGEND**

ITEMS	EXISTING.		PROPOSED.	
	SYMBOL	QUANTITY	SYMBOL	QUANTITY
DWELLINGHOUSE(NOS)		02		02
CONCRETE ROAD (Sq.M)		15		15
DRAINAGE(M.)		25		25






*[Signature]*  
Chairman  
Kharagpur Municipality

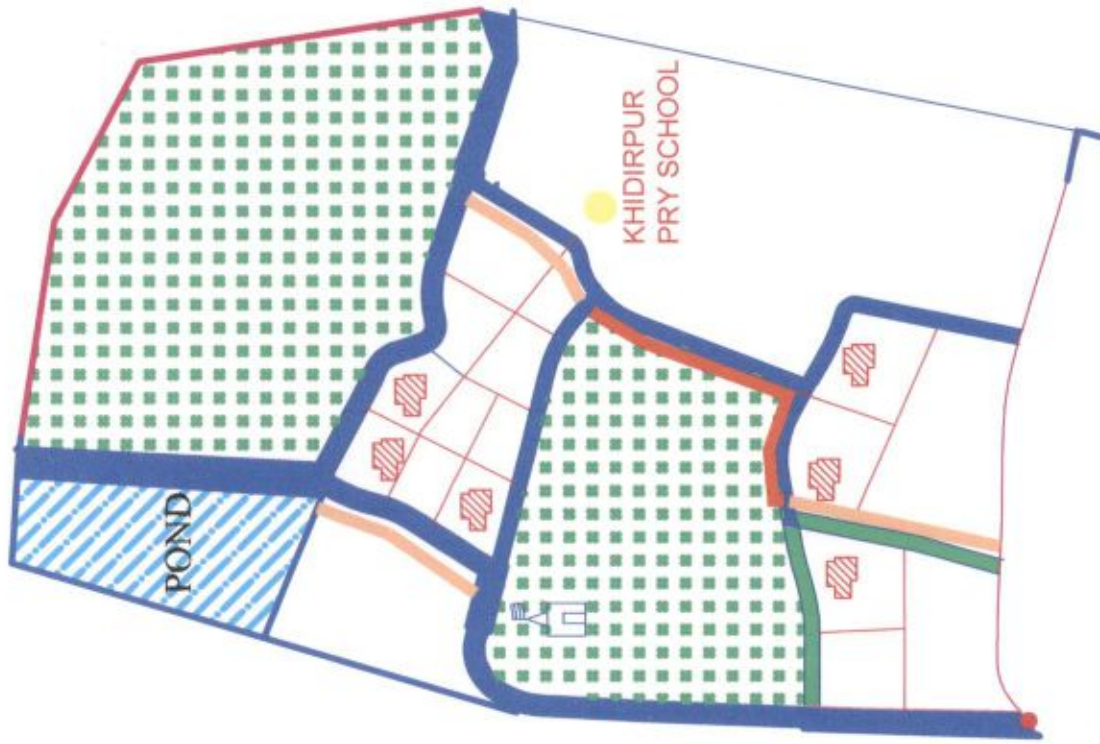
*[Signature]*  
Assistant-Engineer  
Kharagpur Municipality



  
 Assistant-Engineer  
 Kharagpur Municipality






  
 Kharagpur Municipality

<b>PROPOSED LAND USE</b>			
AREA OF SLUM :0.12 Sqkm			
SHASTRINAGAR(SLUM NO-076)			
CLIENT :KHARAGPUR MUNICIPALITY			
<b>LEGEND</b>			
		EXISTING.	PROPOSED.
ITEMS	SEMI PUCCA		KUCHHA
	SYMBOL		 SYMBO
DWELLINGHOUSE(NOS)			QTY
CONCRETE ROAD (Sq.M)			06
DRAINAGE(M.)			35
			28



  
 Assistant-Engineer  
 Kharagpur Municipality

  
 Chairman  
 Kharagpur Municipality

<u>PROPOSED LAND USE</u>			
AREA OF SLUM : 0.11 Sqkm			
KHIDDIPUR (SLUM NO-078)			
CLIENT :KHARAGPUR MUNICIPALITY			
<u>LEGEND</u>			
ITEMS	EXISTING.	PROPOSED.	
	SYMBOL	SYMBOL	QTY
DWELLINGHOUSE(NOS)			06
CONCRETE ROAD (Sq.M)			28
DRAINAGE(M.)			32





Kharagpur Municipality  
 Kharagpur Municipality

Assistant-Engineer  
 Kharagpur Municipality

**PROPOSED LAND USE**

AREA OF SLUM : 0.10 Sqkm

MAJHIPARA (SLUM NO-082)

CLIENT : KHARAGPUR MUNICIPALITY

**LEGEND**

ITEMS	SEMI PUCCA		KUCHHA
	SYMBOL	SYMBOL	
DWELLINGHOUSE(NOS)			09
CONCRETE ROAD (Sq.M)	—	—	27
DRAINAGE(M.)	—	—	29





Assistant Engineer  
 Kharagpur Municipality

Assistant-Engineer  
 Kharagpur Municipality

**PROPOSED LAND USE**

AREA OF SLUM : 0.15 Sqkm

UTPUKUR(SLUM NO-084)

CLIENT :KHARAGPUR MUNICIPALITY

**LEGEND**

ITEMS	EXISTING.	PROPOSED.
	SYMBOL	SYMBOL
DWELLINGHOUSE(NOS)		
CONCRETE ROAD (Sq.M)		
DRAINAGE(M.)		

PROPOSED.

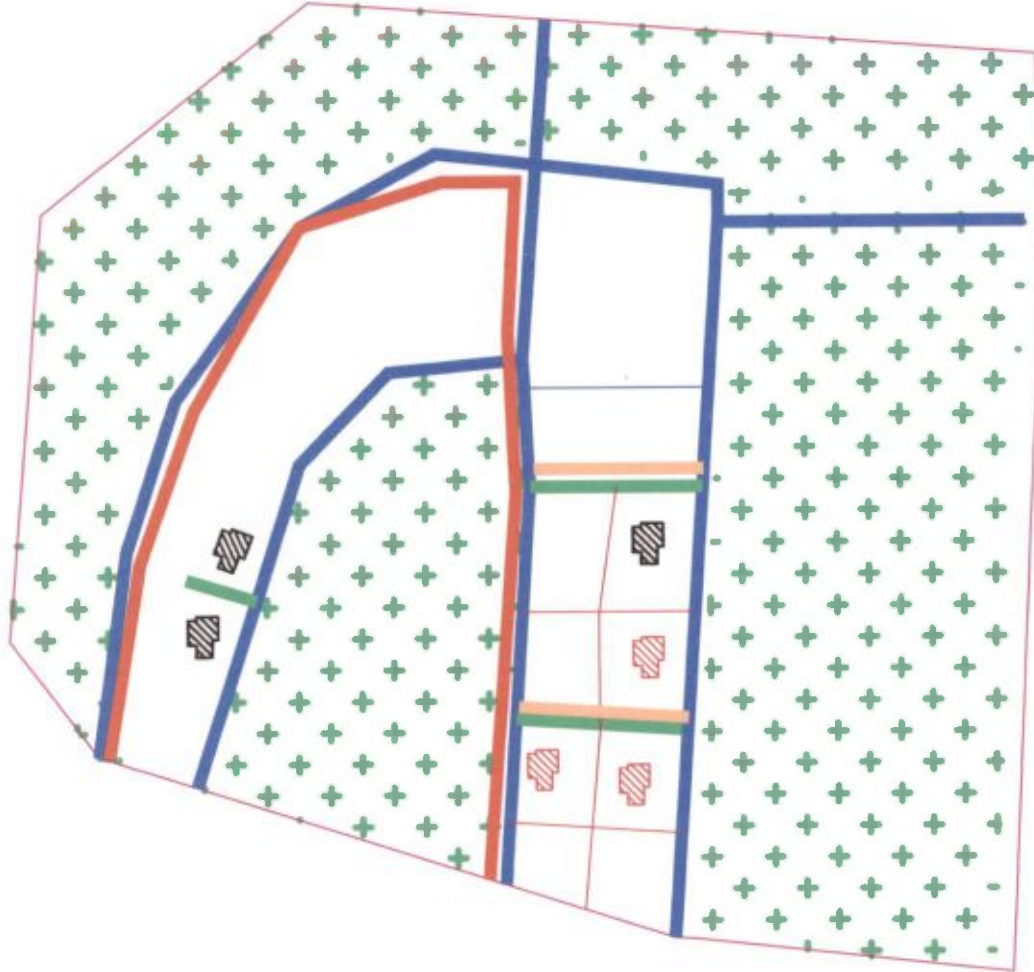
KUCHHA

SYMBOL QTY

05

28

23



**PROPOSED LAND USE**

AREA OF SLUM : 0.11 Sqkm

SANTALPARA/SHIKARI PARA(SLUM NO-085)

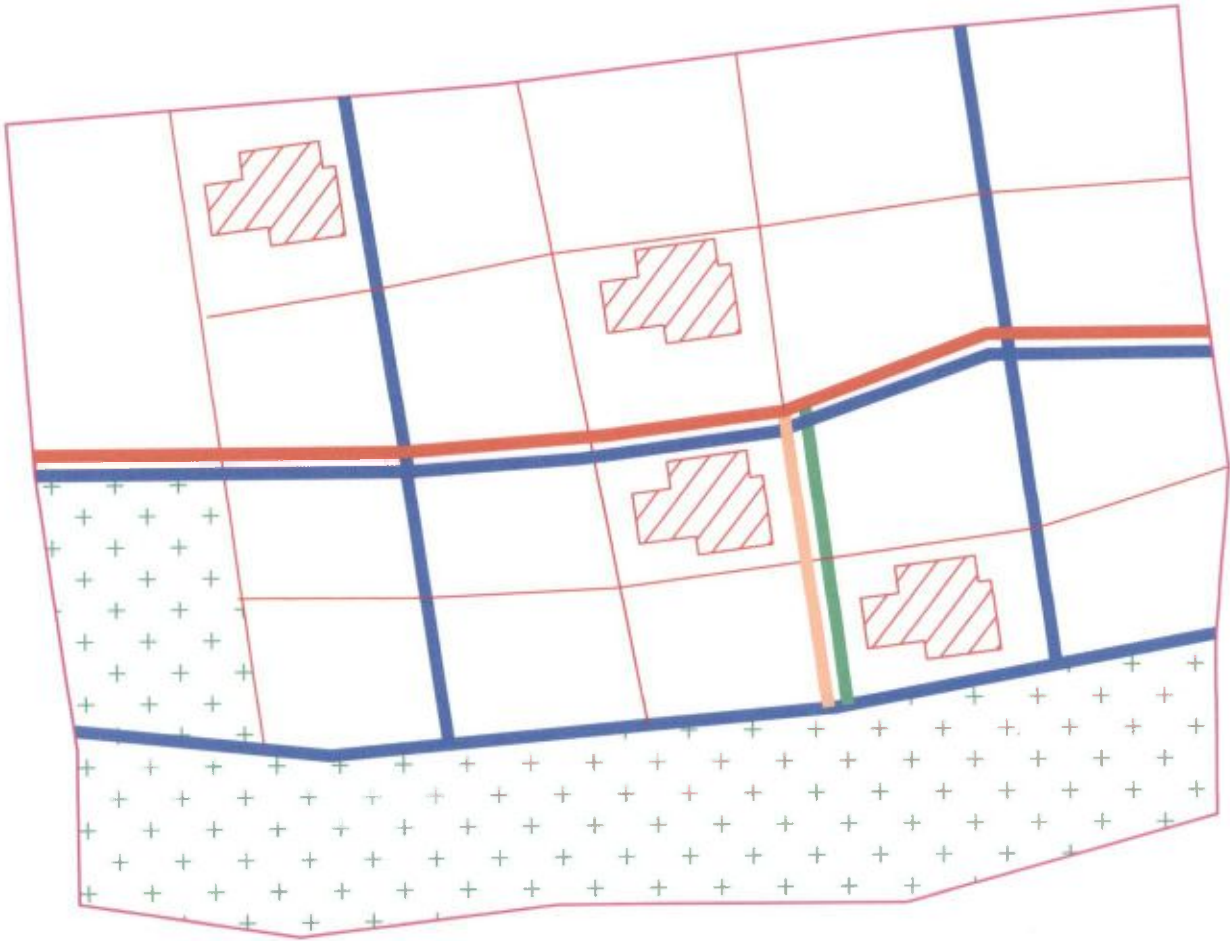
CLIENT :KHARAGPUR MUNICIPALITY

**LEGEND**

ITEMS	SEMI PUCCA		KUCHHA	
	SYMBOL		SYMBOL	QTY
DWELLINGHOUSE(NOS)				06
CONCRETE ROAD (Sq.M)				25m
DRAINAGE(M.)				21m

Assistant-Engineer  
Kharagpur Municipality

City Engineer  
Kharagpur Municipality



**PROPOSED LAND USE**

AREA OF SLUM : 0.16 Sqkm

DHOPA PARA (SLUM NO-086)

CLIENT :KHARAGPUR MUNICIPALITY

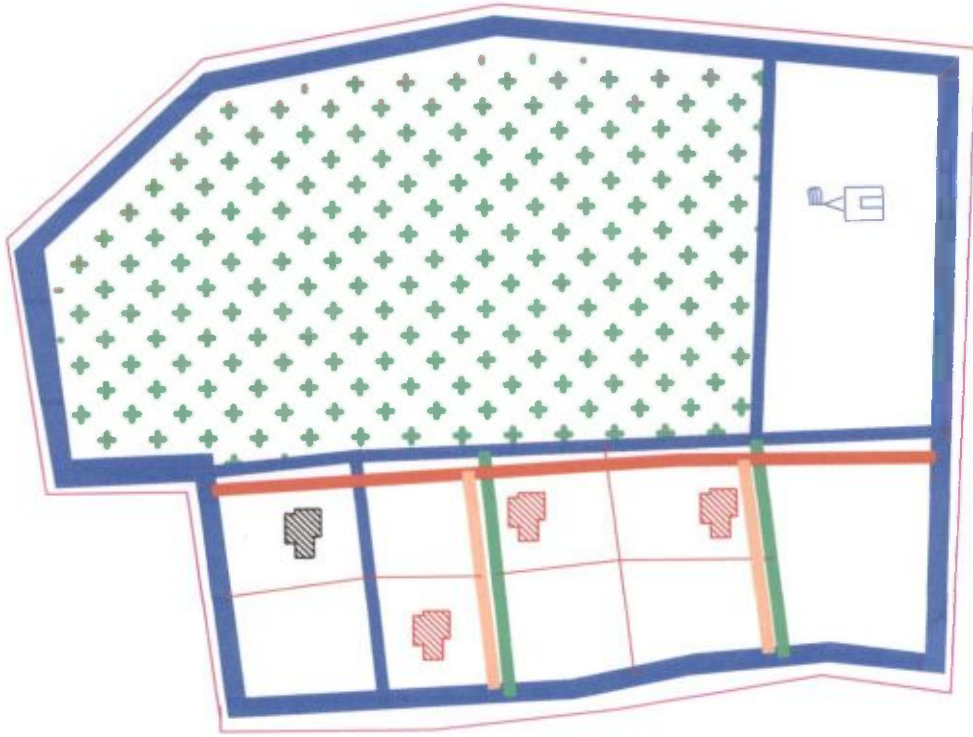
**LEGEND**

ITEMS	SEMI PUCCA		KUCHHA	
	SYMBOL	SYMBOL	SYMBOL	QTY
DWELLINGHOUSE(NOS)				04
CONCRETE ROAD (Sq.M)				30
DRAINAGE(M.)				30

  
Charan  
Kharagpur Municipality

  
Assistant-Engineer  
Kharagpur Municipality





**PROPOSED LAND USE**

AREA OF SLUM :0.13 Sqkm

CHALAK PARA (SLUM NO-087)

CLIENT :KHARAGPUR MUNICIPALITY

**LEGEND**

ITEMS	EXISTING.	PROPOSED.
	SEMI PUCCA	
	SYMBOL	SYMBOL QTY
DWELLINGHOUSE(NOS)		04
CONCRETE ROAD (Sq.M)		30
DRAINAGE(M.)		30


  
Chairman  
Kharagpur Municipality

  
Assistant-Engineer  
Kharagpur Municipality





  
 Assistant-Engineer  
 Chandipur Municipality  
 Kharagpur Municipality

  
 Assistant-Engineer  
 Kharagpur Municipality

**PROPOSED LAND USE**

AREA OF SLUM : 0.20 Sqkm

CHANDIPUR (SLUM NO-089)

CLIENT : KHARAGPUR MUNICIPALITY

**LEGEND**

ITEMS	EXISTING.	PROPOSED.
	SEMI PUCCA	KUCHHA
	SYMBOL	SYMBOL QTY
DWELLINGHOUSE(NOS)		 23
CONCRETE ROAD (Sq.M)		 28
DRAINAGE(M.)		 20



*[Signature]*  
 Chairman  
 Kharagpur Municipality

*[Signature]*  
 Assistant-Engineer  
 Kharagpur Municipality

**PROPOSED LAND USE**

AREA OF SLUM : 0.07 Sqkm  
 BEHARA PARA (LALDANGA) (SLUM NO-091)  
 CLIENT : KHARAGPUR MUNICIPALITY

**LEGEND**

ITEMS	EXISTING.	PROPOSED.
	SYMBOL	SYMBOL
DWELLINGHOUSE(NOS)		2
CONCRETE ROAD (Sq.M)		17.18m
DRAINAGE(M.)		20m



**PROPOSED LAND USE**

AREA OF SLUM : 0.10 Sqkm

MITRA PARA (SLUM NO-092)

CLIENT :KHARAGPUR MUNICIPALITY

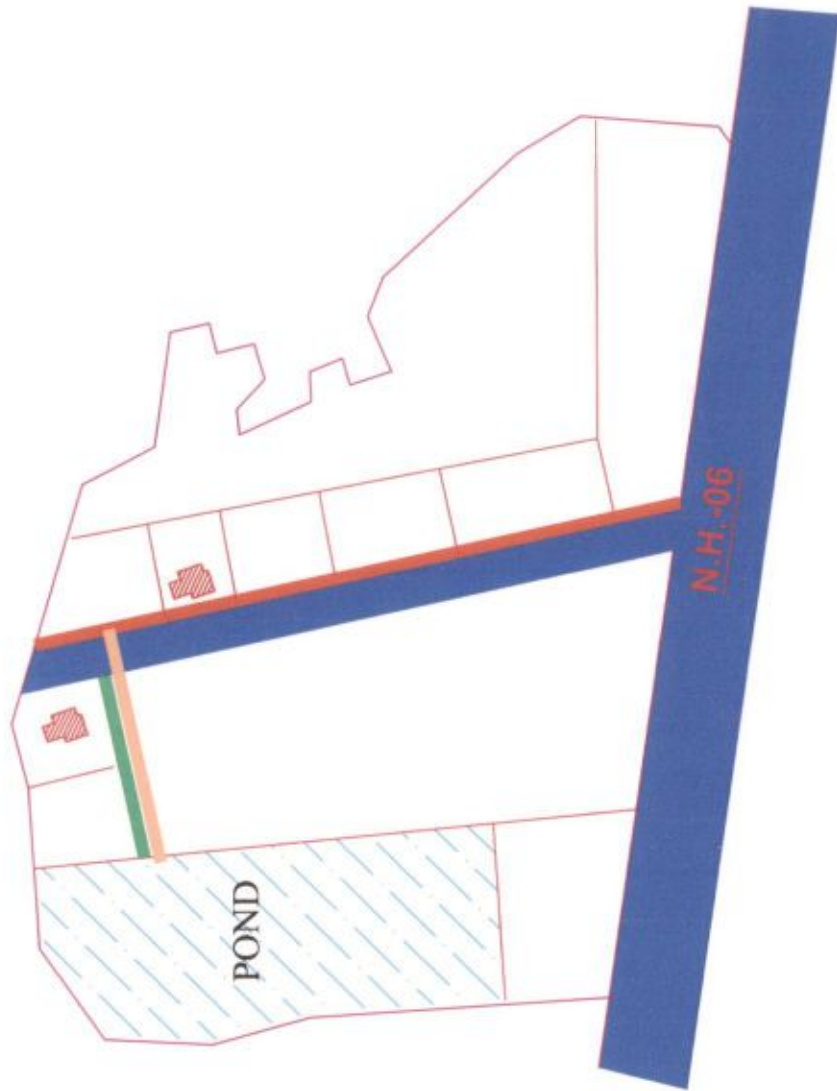
**LEGEND**

EXISTING.		PROPOSED.	
SEMI PUCCA	SYMBOL	KUCHHA	QTY
DWELLINGHOUSE(NOS)			03
CONCRETE ROAD (Sq.M)			25.77
DRAINAGE(M.)			15

Assistant-Engineer  
Kharagpur Municipality

Chairman  
Kharagpur Municipality





Assistant-Engineer  
Kharagpur Municipality

Kharagpur Municipality

**PROPOSED LAND USE**

AREA OF SLUM :0.13 Sqkm

ADIBASI PARA (SLUM NO-094)

CLIENT :KHARAGPUR MUNICIPALITY

**LEGEND**

EXISTING.		PROPOSED.	
ITEMS	SEMI PUCCA	KUCHHA	
	SYMBOL	SYMBOL	QTY
DWELLINGHOUSE(NOS)			2
CONCRETE ROAD (Sq.M)			17.18
DRAINAGE(M.)			20





Assistant-Engineer  
Kharagpur Municipality

Chief Engineer  
Kharagpur Municipality

**PROPOSED LAND USE**

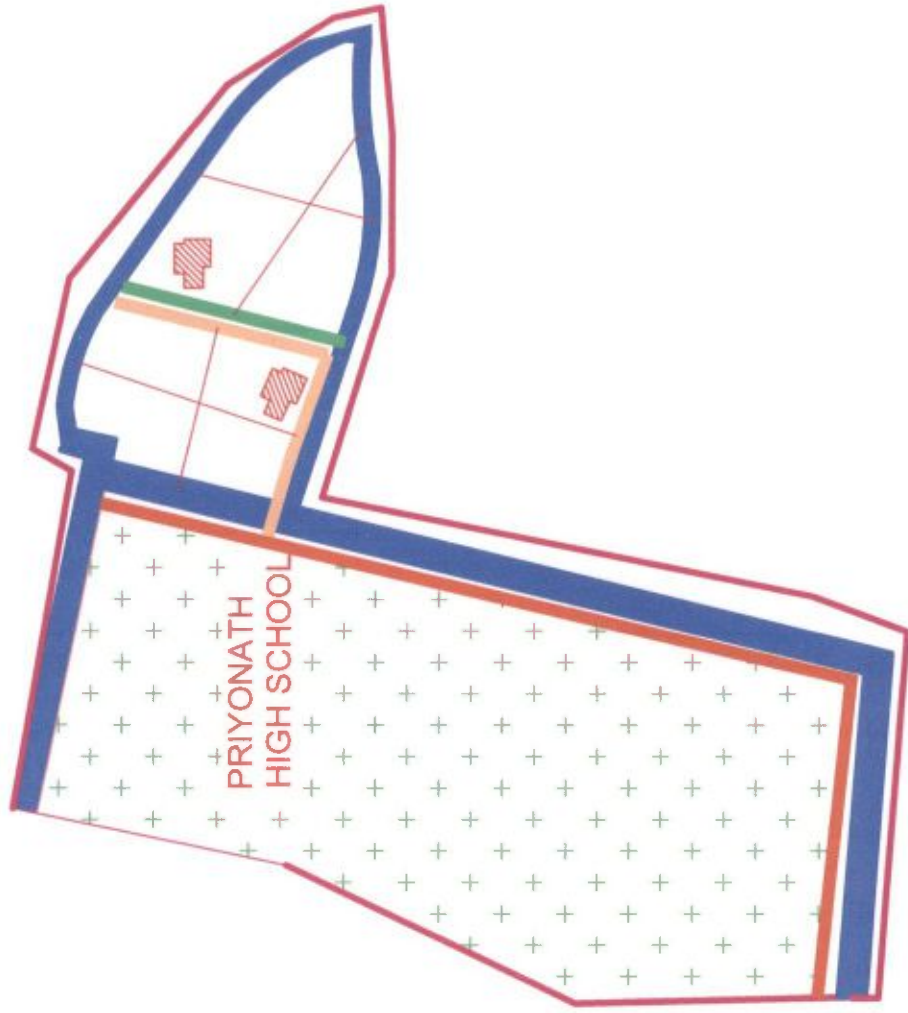
AREA OF SLUM : 0.09 Sqkm

KHILADI PARA (SLUM NO-095)

CLIENT : KHARAGPUR MUNICIPALITY

**LEGEND**

ITEMS	EXISTING.		PROPOSED.	
	SYMBOL	SEMI PUCCA	SYMBOL	KUCHHA
DWELLINGHOUSE(NOS)				1
CONCRETE ROAD (Sq.M)				8.58 m
DRAINAGE(M.)				30 m



**PROPOSED LAND USE**

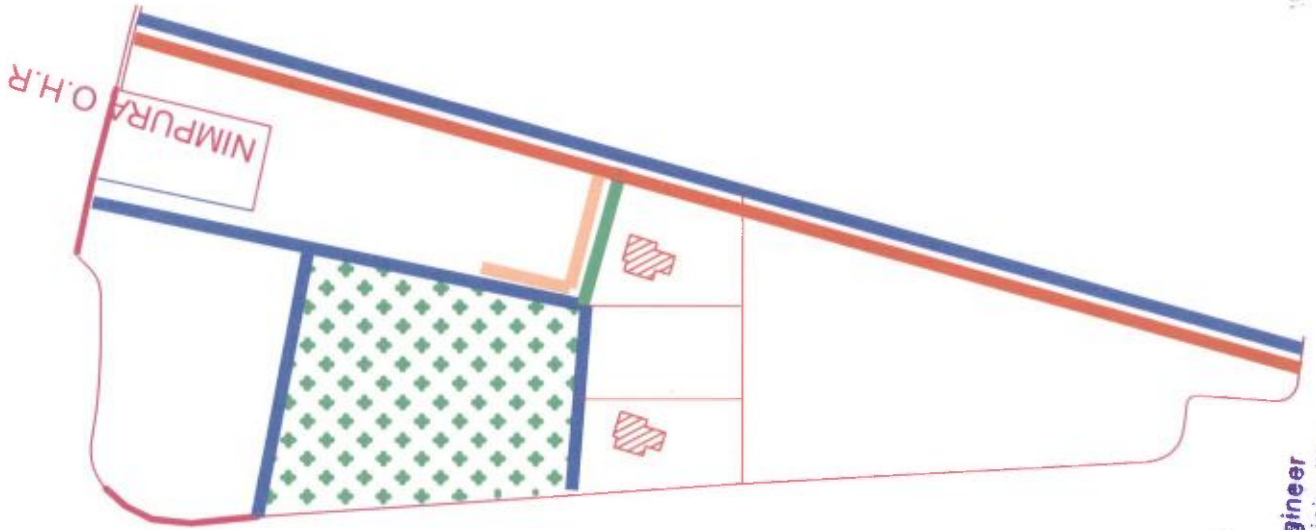
AREA OF SLUM : 0.07 Sqkm  
 KHUDIRAM PALLI (SLUM NO-096)  
 CLIENT :KHARAGPUR MUNICIPALITY

**LEGEND**

ITEMS	EXISTING.	PROPOSED.
	SYMBOL	SYMBOL QTY
DWELLINGHOUSE(NOS)		 02
CONCRETE ROAD (Sq.M)		 17.18
DRAINAGE(M.)		 23

  
 Assistant-Engineer  
 Khairatpur Municipality

  
 Khairatpur Municipality

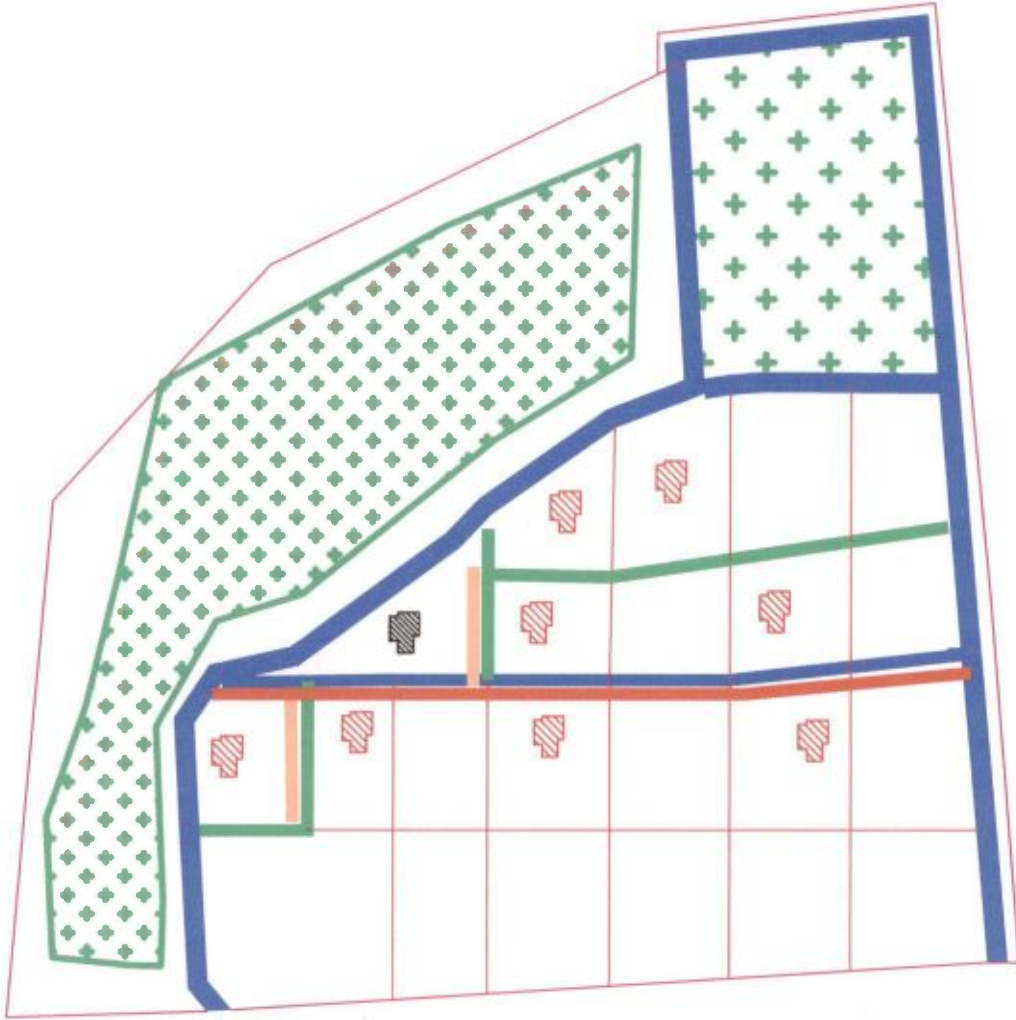


<b>PROPOSED LAND USE</b>			
AREA OF SLUM : 0.18 Sqkm			
LEPROSY COLONNY (SLUM NO-097)			
CLIENT :KHARAGPUR MUNICIPALITY			
<b>LEGEND</b>			
ITEMS	EXISTING.	PROPOSED.	
	SEMI PUCCA	KUCHHA	
	SYMBOL	SYMBOL	QTY
DWELLINGHOUSE(NOS)			02
CONCRETE ROAD (Sq.M)			17.18m
DRAINAGE(M.)			25 m

  
 Assistant Engineer  
 Kharagpur Municipality

  
 Assistant-Engineer  
 Kharagpur Municipality





Assistant-Engineer  
Kharagpur Municipality

Chairman  
Kharagpur Municipality

**PROPOSED LAND USE**

AREA OF SLUM : 0.17 Sqkm

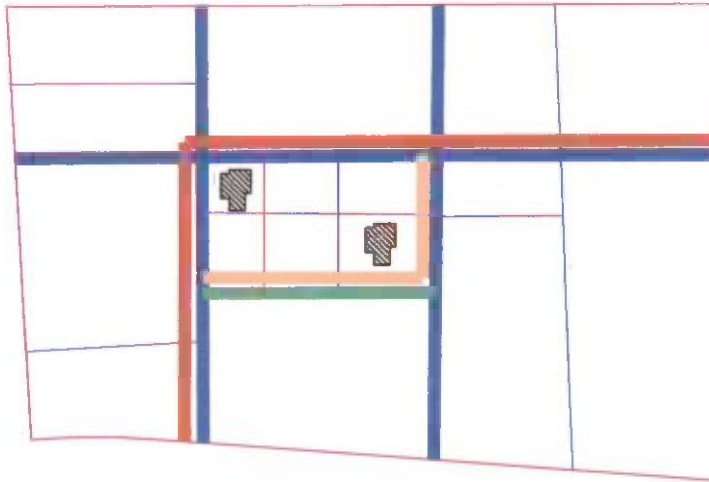
RICKSHAW BASTI(SLUM NO-099)

CLIENT :KHARAGPUR MUNICIPALITY

**LEGEND**

ITEMS	EXISTING.	PROPOSED.
	SEMI PUCCA SYMBOL	KUCHHA SYMBOL QTY
DWELLINGHOUSE(NOS)		09
CONCRETE ROAD (Sq.M)		77.31m
DRAINAGE(M.)		19 m





**PROPOSED LAND USE**

AREA OF SLUM : 0.14 Sqkm

NIMPURA(SLUM NO-100)

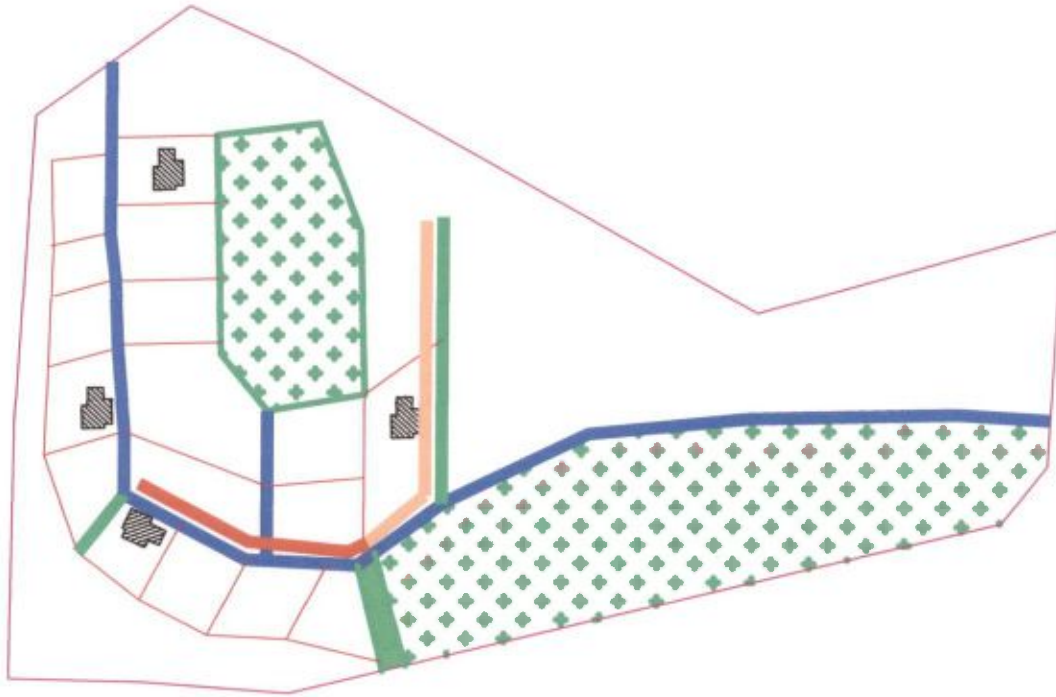
CLIENT :KHARAGPUR MUNICIPALITY

**LEGEND**

ITEMS	EXISTING.	PROPOSED.	
	SEMI PUCCA	KUCHHA	
	SYMBOL	SYMBOL	QTY
DWELLINGHOUSE(NOS)			02
CONCRETE ROAD (Sq.M)			17.18m
DRAINAGE(M.)			32.0 m

  
Chairman  
Kharagpur Municipality

  
Assistant-Engineer  
Kharagpur Municipality



<b>PROPOSED LAND USE</b>			
AREA OF SLUM : 0.13 Sqkm			
NOTUN POLLY(SLUM NO-101)			
CLIENT :KHARAGPUR MUNICIPALITY			
<b>LEGEND</b>			
EXISTING.		PROPOSED.	
SEMI PUCCA		KUCHHA	
ITEMS	SYMBOL	SYMBOL	QTY
DWELLINGHOUSE(NOS)			04
CONCRETE ROAD (Sq.M)			34.36 m
DRAINAGE(M.)			25 m

  
 Chairman  
 Kharagpur Municipality

  
 Assistant-Engineer  
 Kharagpur Municipality



Assistant-Engineer  
Kharagpur Municipality

Chairman  
Kharagpur Municipality

**PROPOSED LAND USE**

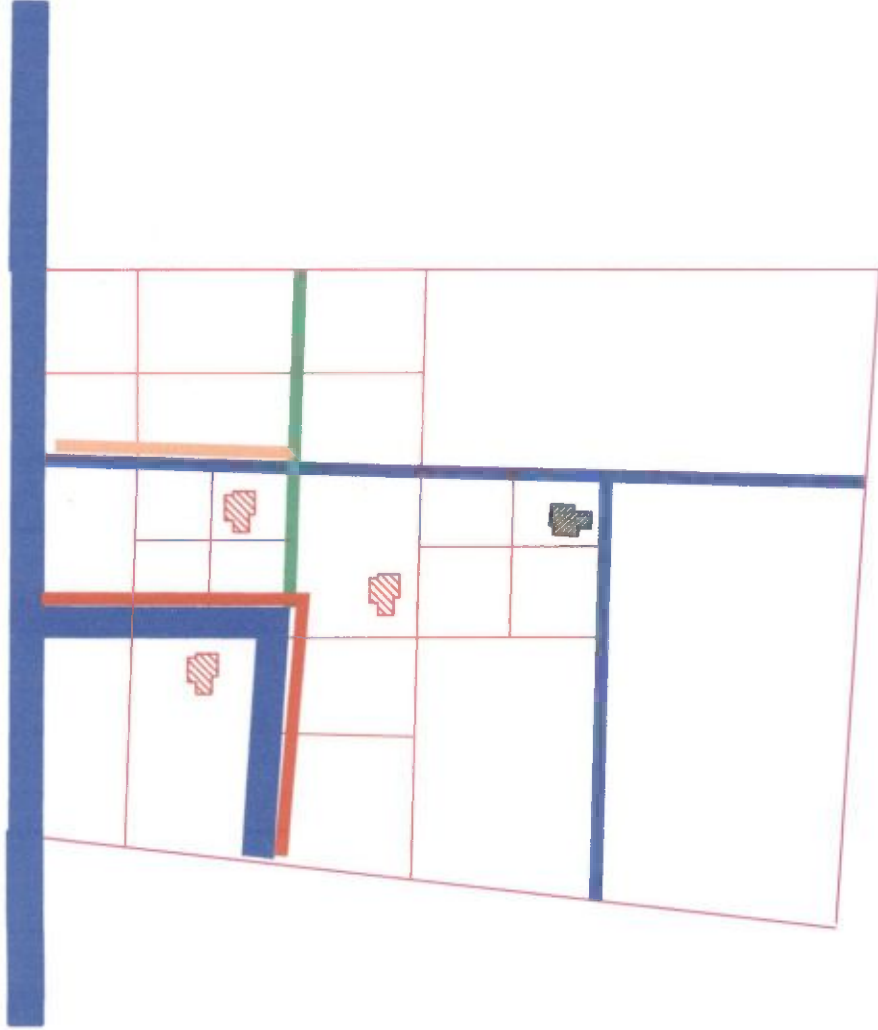
AREA OF SLUM :0.09 Sqkm


BENGAL PARA (SLUM NO-102)


CLIENT :KHARAGPUR MUNICIPALITY







**LEGEND**

	EXISTING.	PROPOSED.
<b>ITEMS</b>	SEMI PUCCA	KUCHHA
	SYMBOL	SYMBOL QTY
DWELLINGHOUSE(NOS)		06
CONCRETE ROAD (Sq.M)		25.69 m
DRAINAGE(M.)		23.0m

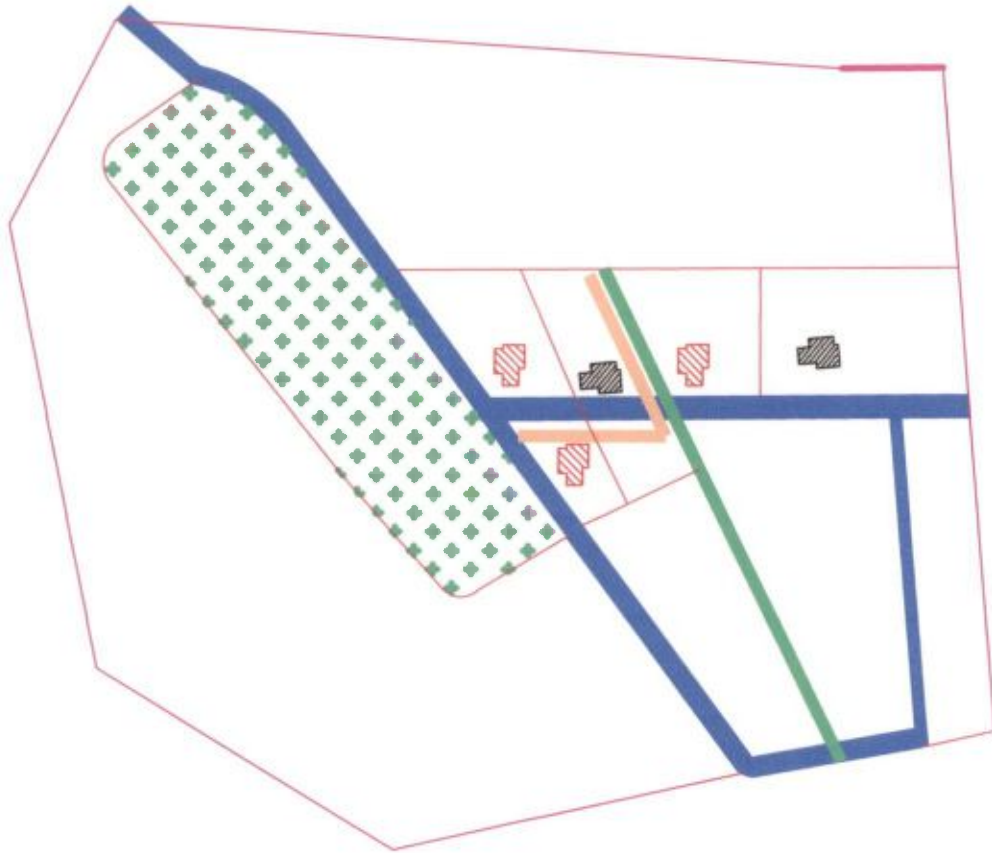


  
 Assistant-Engineer  
 Kharagpur Municipality

  
 Chairman  
 Kharagpur Municipality

<u>PROPOSED LAND USE</u>			
AREA OF SLUM : 0.16 Sqkm			
DEWANMARO (SLUM NO-0104)			
CLIENT : KHARAGPUR MUNICIPALITY			
<u>LEGEND</u>			
ITEMS	EXISTING.	PROPOSED.	
	SEMI PUCCA	KUCHHA	
	SYMBOL	SYMBOL	QTY
DWELLINGHOUSE(NOS)			04
CONCRETE ROAD (Sq.M)			30.25m
DRAINAGE(M.)			24.0m





Assistant-Engineer  
Kharagpur Municipality

Chairman  
Kharagpur Municipality

**PROPOSED LAND USE**

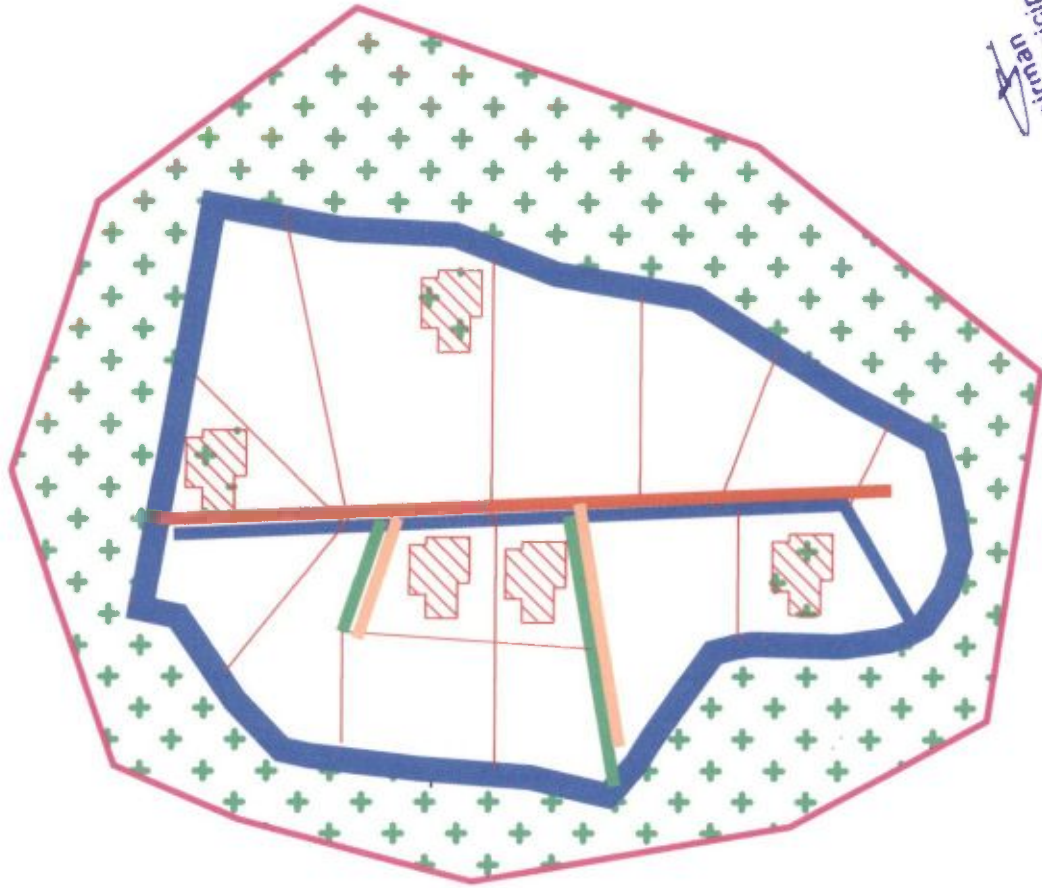
AREA OF SLUM : 0.19 Sqkm

TELEGU PARA (SLUM NO-105)

CLIENT : KHARAGPUR MUNICIPALITY

**LEGEND**

ITEMS	EXISTING.	PROPOSED.
	SYMBOL	SYMBOL QTY
DWELLINGHOUSE(NOS)		05
CONCRETE ROAD (Sq.M)		32.05 m
DRAINAGE(M.)		24.0 m



Chairman  
Kharagpur Municipality

Assistant-Engineer  
Kharagpur Municipality

**PROPOSED LAND USE**

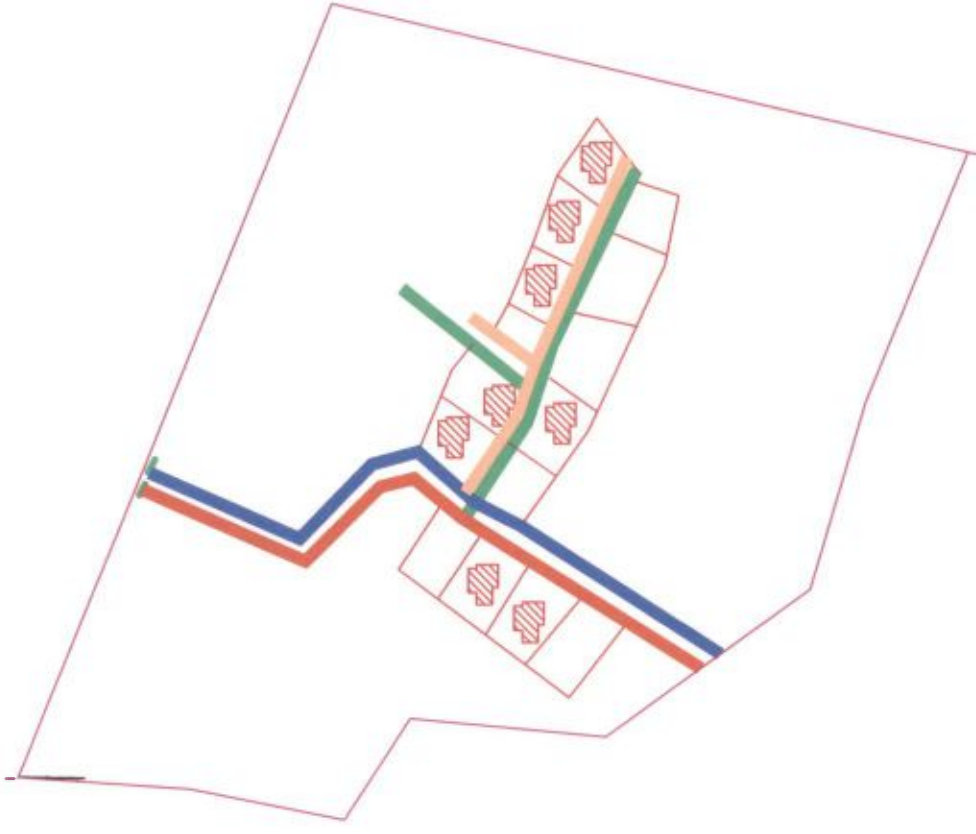
AREA OF SLUM : 0.14 Sqkm

NIMPURA RLY.STATION (SLUM NO-106)

CLIENT :KHARAGPUR MUNICIPALITY

**LEGEND**

EXISTING.		PROPOSED.	
SYMBOL	SEMI PUCCA	SYMBOL	KUCHHA
ITEMS	SYMBOL	SYMBOL	QTY
DWELLINGHOUSE(NOS)			05
CONCRETE ROAD (Sq.M)			20.58m
DRAINAGE(M.)			25.0 m



Assistant-Engineer  
Kharagpur Municipality

Chairman  
Kharagpur Municipality






**PROPOSED LAND USE**

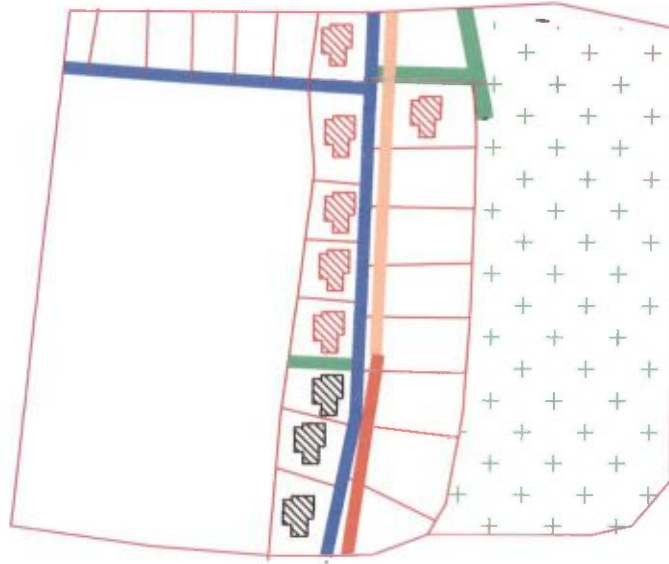
AREA OF SLUM : 0.12 Sqkm

BIBEKANANDPALLY (SLUM NO-119)

CLIENT :KHARAGPUR MUNICIPALITY

**LEGEND**

	EXISTING.	PROPOSED.
ITEMS	SEMI PUCCA	KUCHHA
	SYMBOL	SYMBOL QTY
DWELLINGHOUSE(NOS)		 08
CONCRETE ROAD (Sq.M)		 30.25m
DRAINAGE(M.)		 29.0 m



*(Signature)*  
 Charman  
 Kharagpur Municipality

*(Signature)*  
 Assistant-Engineer  
 Kharagpur Municipality

**PROPOSED LAND USE**

AREA OF SLUM : 0.15 Sqkm

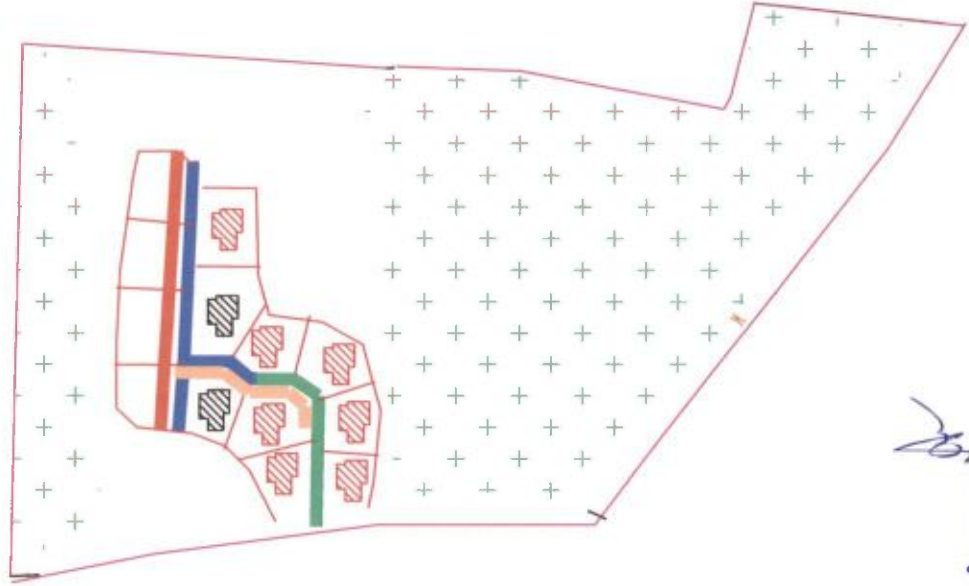
MALANCHA(SLUM NO-120)

CLIENT :KHARAGPUR MUNICIPALITY

**LEGEND**







		EXISTING.	PROPOSED.
<b>ITEMS</b>	SEMI PUCCA		KUCHHA
		SYMBOL	SYMBOL QTY
DWELLINGHOUSE(NOS)			09
CONCRETE ROAD (Sq.M)			32.04m
DRAINAGE(M.)			12.65 m

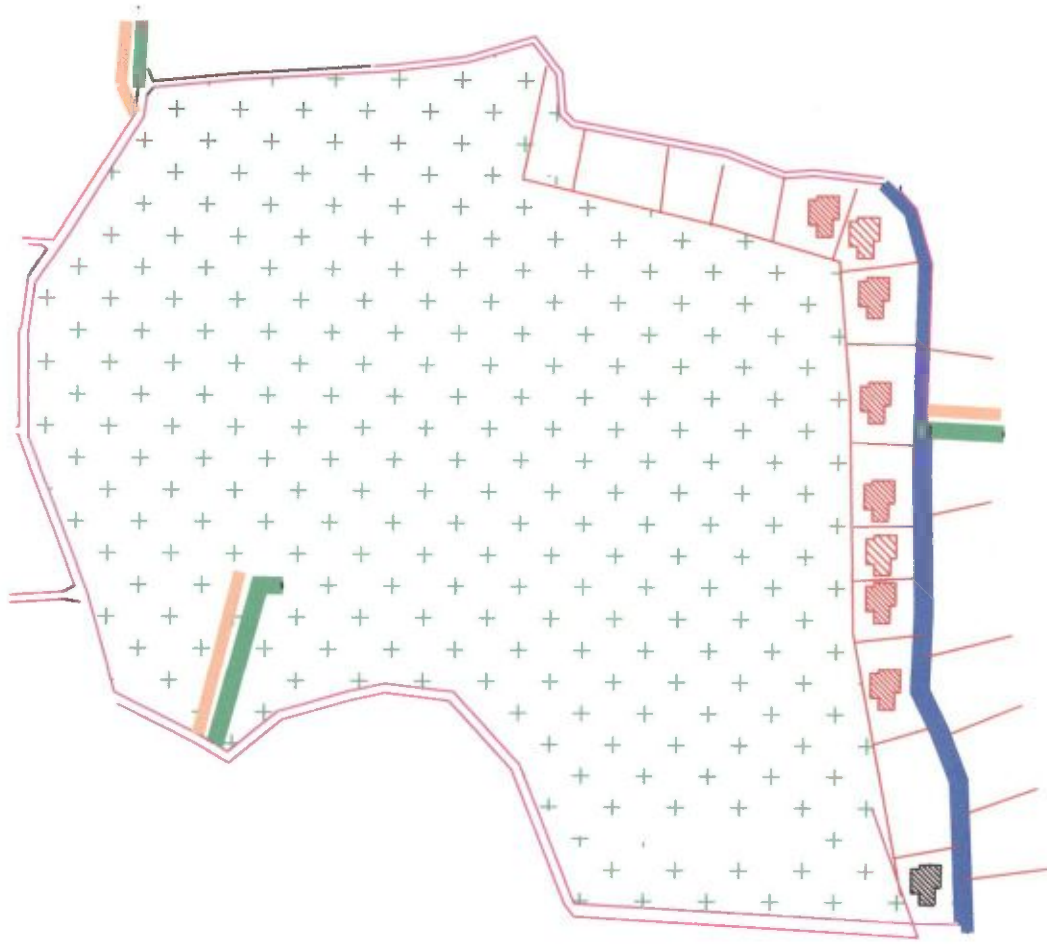




  
 Charan Singh  
 Chairman  
 Kharagpur Municipality

  
 Assistant-Engineer  
 Kharagpur Municipality

<b>PROPOSED LAND USE</b>		
AREA OF SLUM : 0.17	Sqkm	
B.M.P.U.S(SLUM NO-121)		
CLIENT :KHARAGPUR MUNICIPALITY		
<b>LEGEND</b>		
	EXISTING.	PROPOSED.
<b>ITEMS</b>	SEMI PUCCA	KUCHHA
	SYMBOL	SYMBOL
	QTY	QTY
DWELLINGHOUSE(NOS)		 09
CONCRETE ROAD (Sq.M)		 25.60m
DRAINAGE(M.)		 21.05m



PROPOSED LAND USE		
AREA OF SLUM : 0.13	Sqkm	
WATER TANK(SLUM NO-122)		
CLIENT :KHARAGPUR MUNICIPALITY		
LEGEND		
EXISTING.	PROPOSED.	
SEMI PUCCA	KUCHHA	
SYMBOL	SYMBOL	QTY
		09
DWELLINGHOUSE(NOS)		20.68m
CONCRETE ROAD (Sq.M)		
DRAINAGE(M.)		20.39 m






Charitra  
Kharagpur Municipality

Assistant-Engineer  
Kharagpur Municipality




Assistant-Engineer  
Kharagpur Municipality

Chairman  
Kharagpur Municipality

<b>PROPOSED LAND USE</b>			
AREA OF SLUM : 0.14 Sqkm			
BHAGWANPUR(SLUM NO-136)			
CLIENT :KHARAGPUR MUNICIPALITY			
<b>LEGEND</b>			
	EXISTING.	PROPOSED.	
<b>ITEMS</b>	SEMI PUCCA	KUCHHA	
	SYMBOL	SYMBOL	QTY
DWELLINGHOUSE(NOS)			04
CONCRETE ROAD (Sq.M)			34.36
DRAINAGE(M.)			30.57



  
 Chairman  
 Kharagpur Municipality

  
 Assistant-Engineer  
 Kharagpur Municipality

**PROPOSED LAND USE**

AREA OF SLUM : 0.17

Sqkm

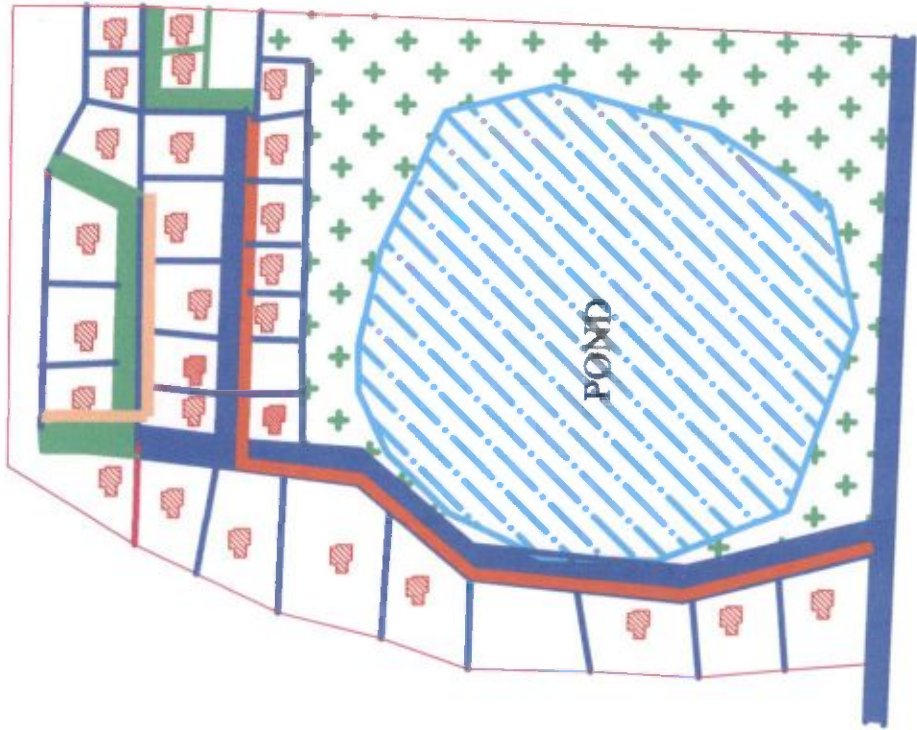
ATULMONI SCHOOL(SLUM NO-137)

CLIENT :KHARAGPUR MUNICIPALITY

**LEGEND**

ITEMS	EXISTING.	PROPOSED.
	SYMBOL	SYMBOL
DWELLINGHOUSE(NOS)		 06
CONCRETE ROAD (Sq.M)		 51.54
DRAINAGE(M.)		 25.91





Assistant-Engineer  
Kharagpur Municipality

Chairman  
Kharagpur Municipality






**PROPOSED LAND USE**

AREA OF SLUM : 0.16 Sqkm

MAJI PARA (SLUM NO-138)

CLIENT : KHARAGPUR MUNICIPALITY

**LEGEND**

ITEMS	SEMI PUCCA	KUCHHA
	SYMBOL	SYMBOL QTY
DWELLINGHOUSE(NOS)		 27
CONCRETE ROAD (Sq.M)		 36.58
DRAINAGE(M.)		 20.69



Chairman  
Kharagpur Municipality

Assistant-Engineer  
Kharagpur Municipality






### PROPOSED LAND USE

AREA OF SLUM : 0.12 Sqkm

SAHEBBARI(SLUM NO-139)

CLIENT :KHARAGPUR MUNICIPALITY

### LEGEND

ITEMS	SEMI PUCCA	KUCHHA	QTY
	SYMBOL	SYMBOL	
DWELLINGHOUSE(NOS)			03
CONCRETE ROAD (Sq.M)			25.77
DRAINAGE(M.)			23.87



Assistant-Engineer  
Kharagpur Municipality

Chairman  
Kharagpur Municipality

**PROPOSED LAND USE**

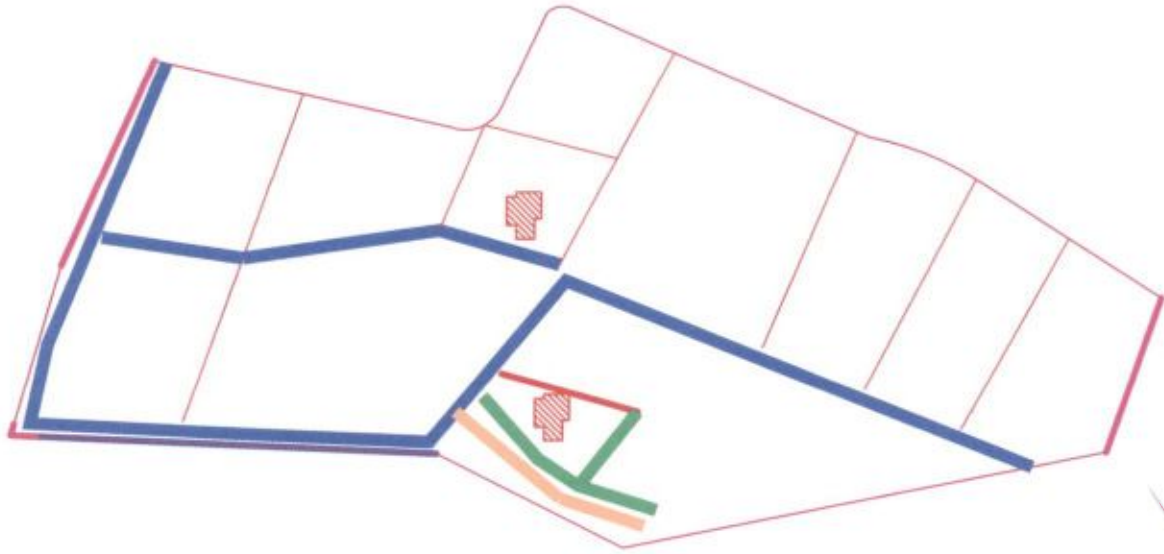
AREA OF SLUM : 0.10 Sqkm

UTTAR BIDHANPALLY(SLUM NO-140)

CLIENT :KHARAGPUR MUNICIPALITY

**LEGEND**

ITEMS	EXISTING.	PROPOSED.
	SEMI PUCCA SYMBOL	KUCHHA SYMBOL QTY
DWELLINGHOUSE(NOS)		01
CONCRETE ROAD (Sq.M)		8.59
DRAINAGE(M.)		23.65



Assistant-Engineer  
Kharagpur Municipality

Chairman  
Kharagpur Municipality

**PROPOSED LAND USE**

AREA OF SLUM : 0.09 Sqkm

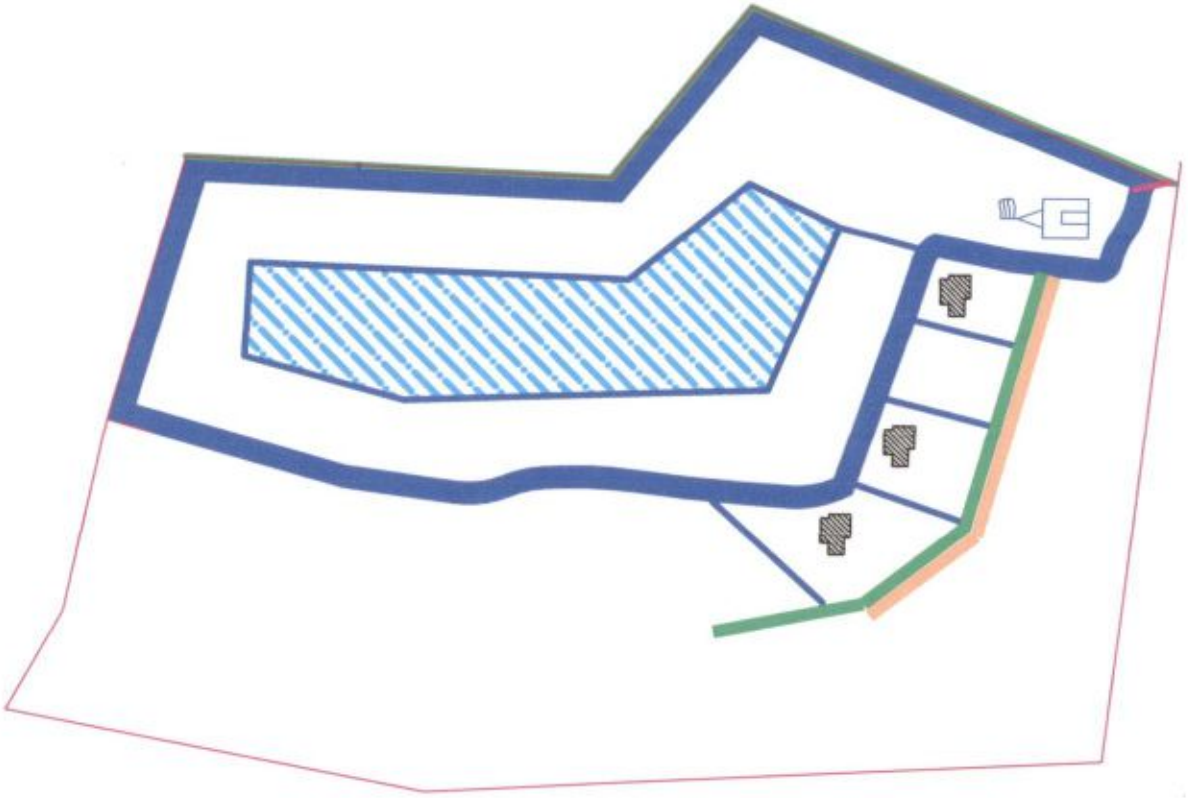
MUCHI BAZAR(SLUM NO-141)

CLIENT :KHARAGPUR MUNICIPALITY

**LEGEND**

ITEMS	EXISTING.	PROPOSED.
	SEMI PUCCA SYMBOL	KUCHHA SYMBOL QTY
DWELLINGHOUSE(NOS)		 02
CONCRETE ROAD (Sq.M)		 17.18
DRAINAGE(M.)		 15.87





Chairman  
Kharagpur Municipality

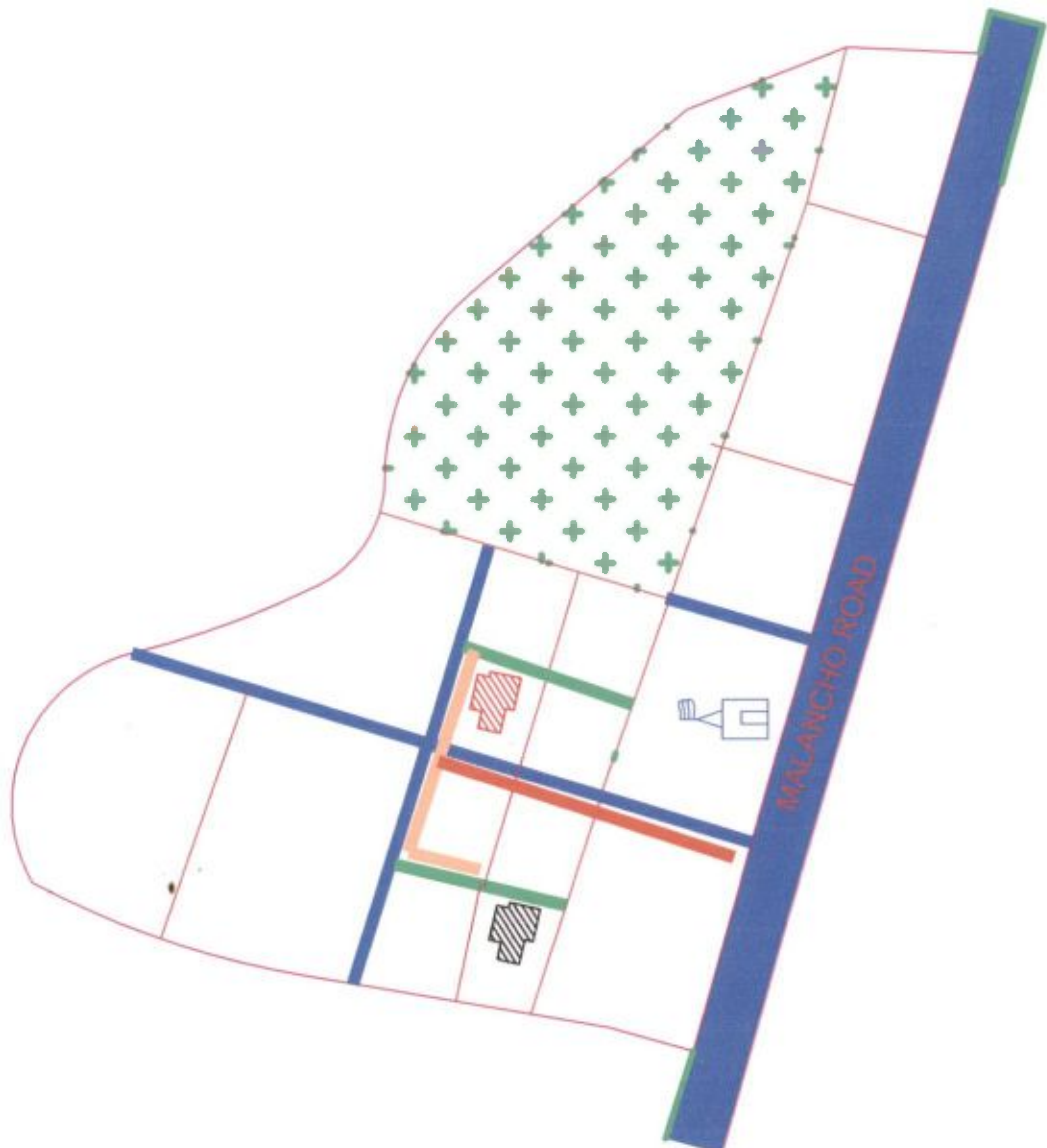
Assistant-Engineer  
Kharagpur Municipality

**PROPOSED LAND USE**

AREA OF SLUM : 0.09 Sqkm  
 FATAK BAZAR(SLUM NO-142)  
 CLIENT :KHARAGPUR MUNICIPALITY

**LEGEND**

ITEMS	SEMI PUCCA		KUCHHA	
	SYMBOL		SYMBOL	QTY
DWELLINGHOUSE(NOS)				03
CONCRETE ROAD (Sq.M)				25.77
DRAINAGE(M.)				23.65



**PROPOSED LAND USE**

AREA OF SLUM : 0.11 Sqkm

KHARIDA DEBI BAZAR(SLUM NO-143)

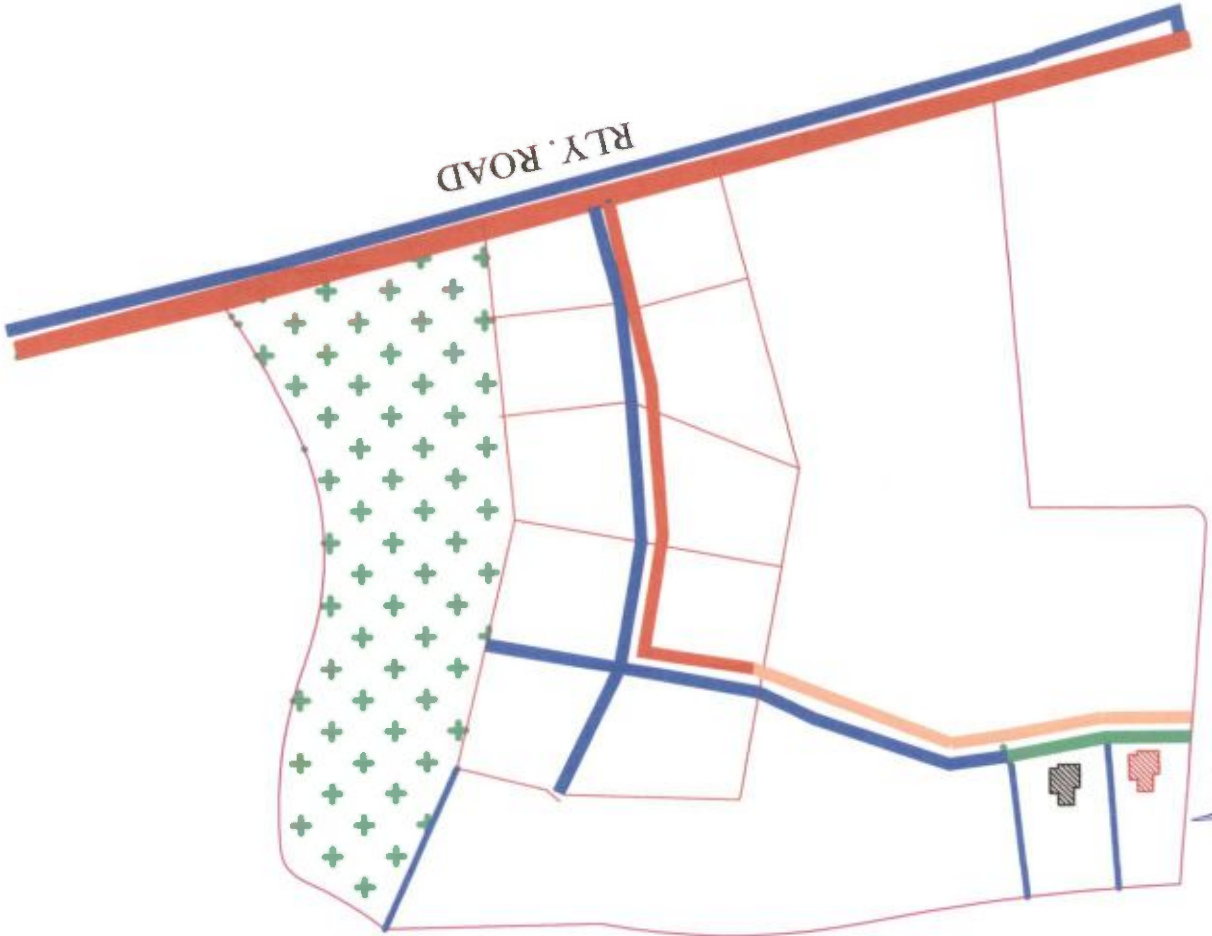
CLIENT :KHARAGPUR MUNICIPALITY

**LEGEND**

ITEMS	EXISTING.	PROPOSED.
	SEMI PUCCA SYMBOL	KUCHHA SYMBOL QTY
DWELLINGHOUSE(NOS)		02
CONCRETE ROAD (Sq.M)		17.18
DRAINAGE(M.)		20.67

*(Signature)*  
**Assistant-Engineer**  
 Kharagpur Municipality

*(Signature)*  
**Chairman**  
 Kharagpur Municipality



**PROPOSED LAND USE**

AREA OF SLUM : 0.15 Sqkm

NALI PARA(SLUM NO-144)

CLIENT :KHARAGPUR MUNICIPALITY

**LEGEND**

ITEMS	EXISTING.	PROPOSED.				
	SYMBOL	SYMBOL				
DWELLINGHOUSE(NOS)		<table border="1"> <tr> <td>KUCHHA</td> <td>02</td> </tr> <tr> <td>QTY</td> <td>17.18</td> </tr> </table>	KUCHHA	02	QTY	17.18
KUCHHA	02					
QTY	17.18					
CONCRETE ROAD (Sq.M)						
DRAINAGE(M.)						

Assistant-Engineer  
Kharagpur Municipality

Chairman  
Kharagpur Municipality






**PROPOSED LAND USE**

AREA OF SLUM : 0.07 Sqkm  
 DEVIBAZAR(SLUM NO-147)  
 CLIENT :KHARAGPUR MUNICIPALITY

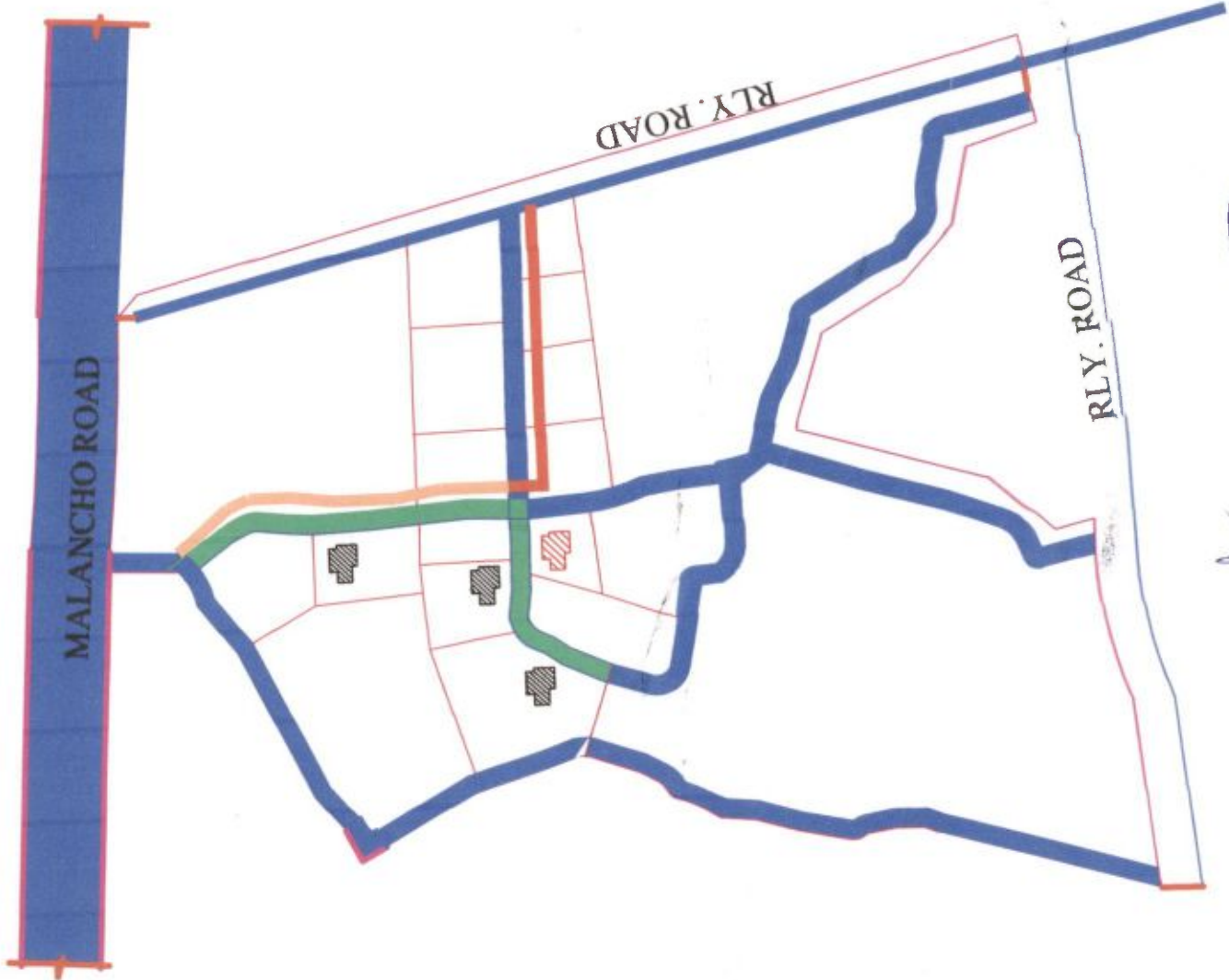
**LEGEND**

ITEMS	EXISTING.	PROPOSED.
	SYMBOL	SYMBOL QTY
DWELLINGHOUSE(NOS)		04
CONCRETE ROAD (Sq.M)		34.36
DRAINAGE(M.)		18.97

  
 Chairman  
 Kharagpur Municipality

  
 Assistant-Engineer  
 Kharagpur Municipality



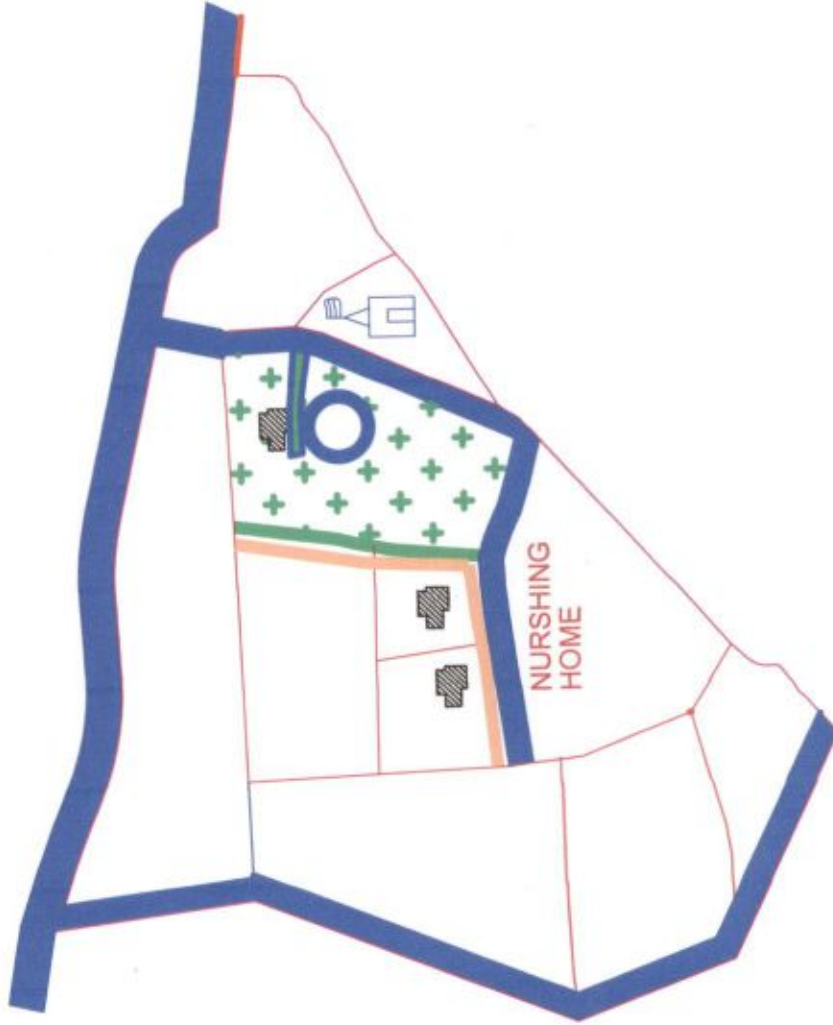


Assistant-Engineer  
Kharagpur Municipality

Chairman  
Kharagpur Municipality

**PROPOSED LAND USE**

AREA OF SLUM :	0.11	Sqkm
36 PARA(SLUM NO-148)		
CLIENT :KHARAGPUR MUNICIPALITY		
<b>LEGEND</b>		
	EXISTING.	PROPOSED.
<b>ITEMS</b>	SEMI PUCCA	KUCHHA
	SYMBOL	SYMBOL QTY
DWELLINGHOUSE(NOS)		04
CONCRETE ROAD Sq.M		34.36
DRAINAGE(M.)		25.69



  
 Chairman  
 Kharagpur Municipality

  
 Assistant-Engineer  
 Kharagpur Municipality

**PROPOSED LAND USE**

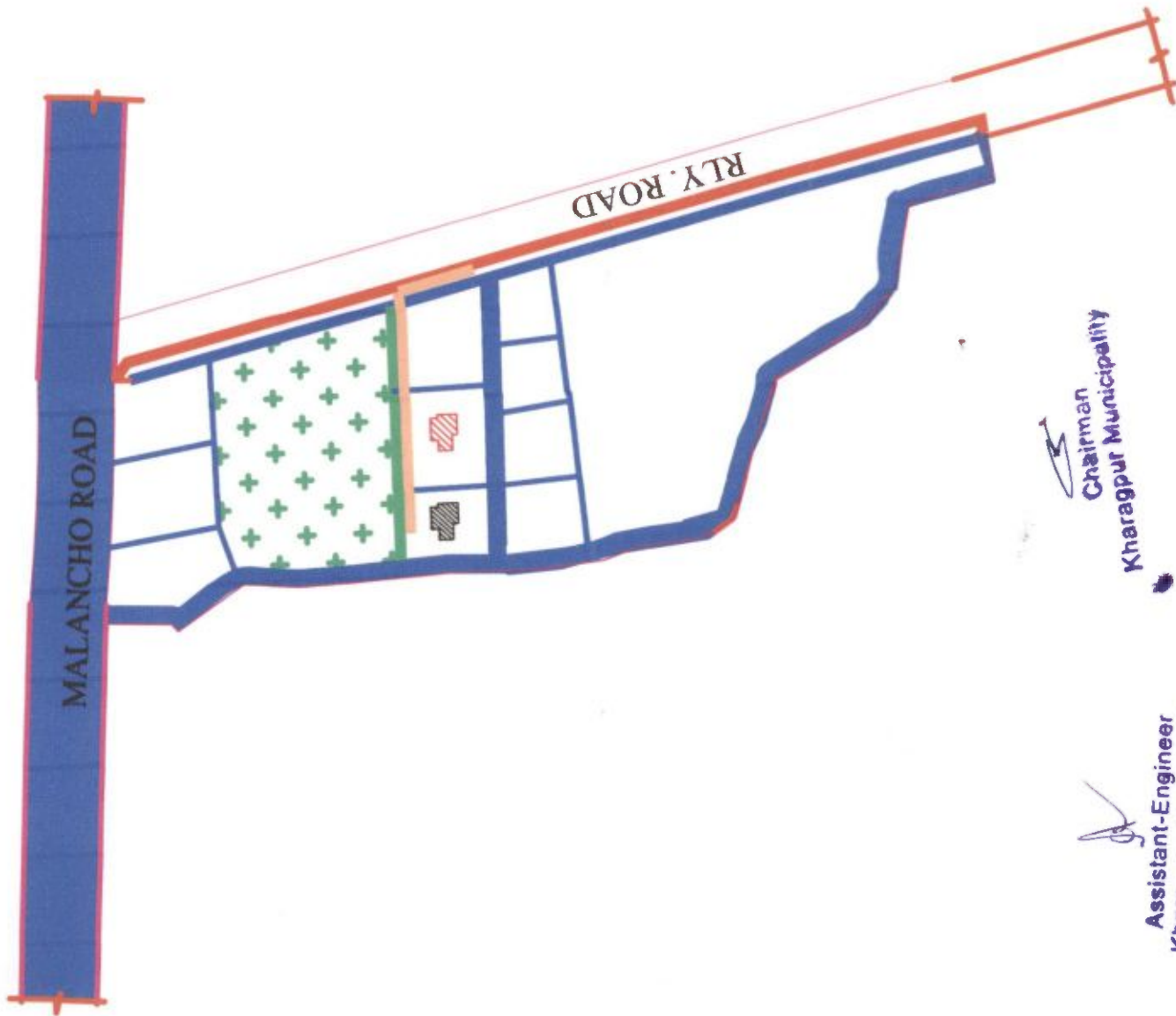
AREA OF SLUM : 0.12 Sqkm

BAPU NAGAR(SLUM NO-149)

CLIENT :KHARAGPUR MUNICIPALITY

**LEGEND**

		EXISTING.	PROPOSED.
<b>ITEMS</b>	SEMI PUCCA		KUCHHA
		SYMBOL	SYMBOL QTY
	DWELLINGHOUSE(NOS)		 02
CONCRETE ROAD (Sq.M)		 17.18	
DRAINAGE(M.)		 23.58	



**PROPOSED LAND USE**

AREA OF SLUM : 0.13 Sqkm

DHARAMSHALA(SLUM NO-150)

CLIENT :KHARAGPUR MUNICIPALITY

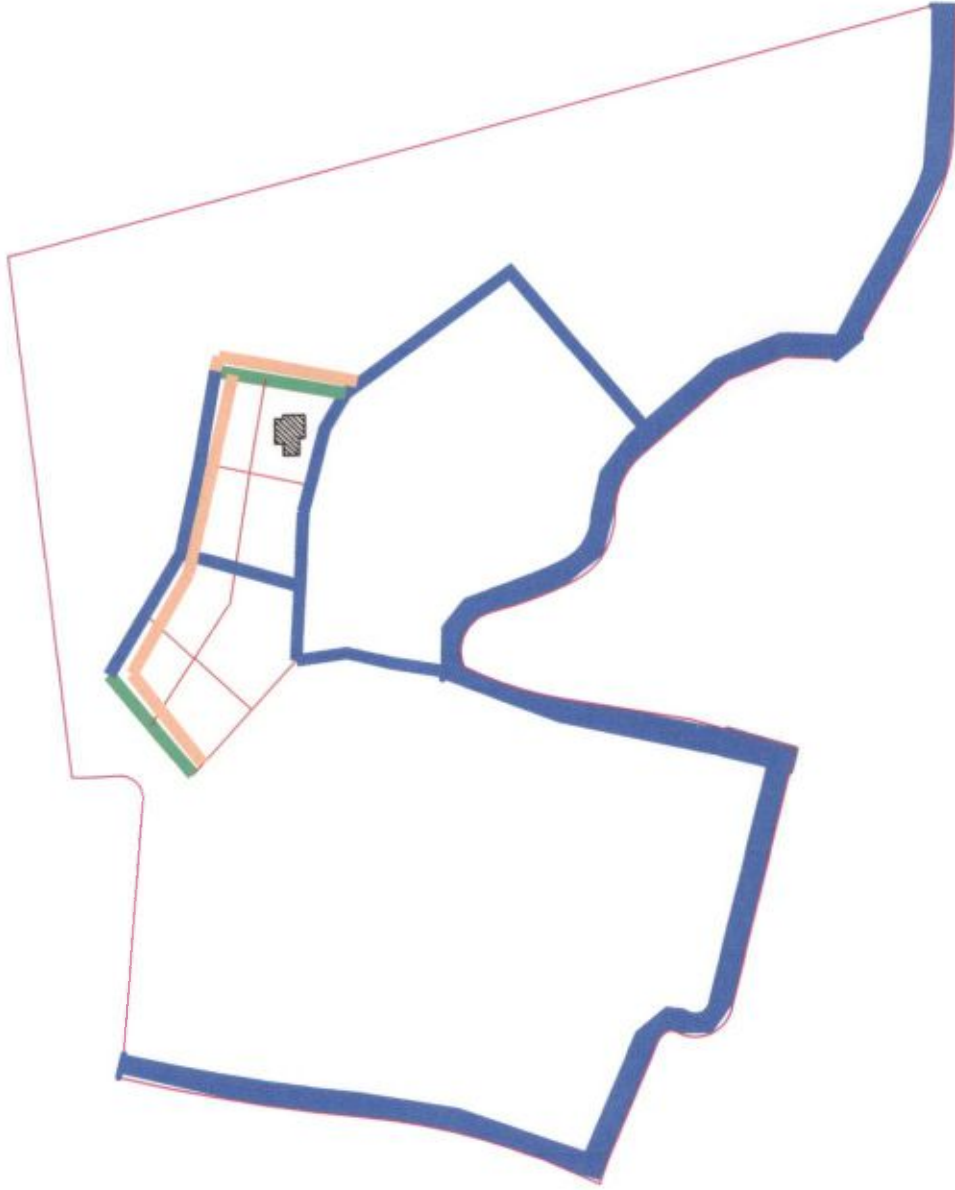
**LEGEND**

ITEMS	EXISTING,		PROPOSED.	
	SYMBOL	SEMI PUCCA	SYMBOL	KUCHHA
DWELLINGHOUSE(NOS)				02
CONCRETE ROAD (Sq.M)				17.18
DRAINAGE(M.)				18.69

Chairman  
Kharagpur Municipality

Assistant-Engineer  
Kharagpur Municipality





**PROPOSED LAND USE**


AREA OF SLUM : 0.11 Sqkm

SABHAPATI PARA(SLUM NO-151)

CLIENT :KHARAGPUR MUNICIPALITY

**LEGEND**

ITEMS	SEMI PUCCA		KUCHHA	
	SYMBOL		SYMBOL	QTY
DWELLINGHOUSE(NOS)				01
CONCRETE ROAD (Sq.M)				8.59 m
DRAINAGE(M.)				20.36 m

  
Chairman  
Kharagpur Municipality

  
Assistant-Engineer  
Kharagpur Municipality

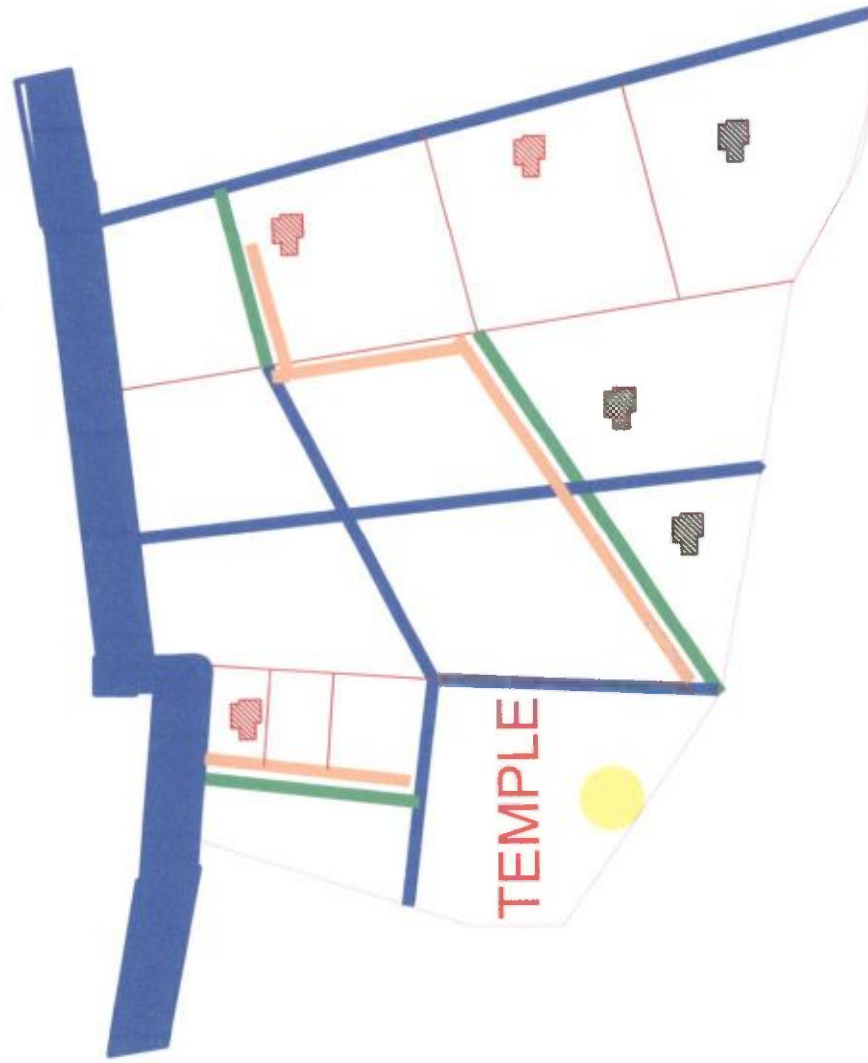




Assistant-Engineer  
Kharagpur Municipality

Chairman  
Kharagpur Municipality

<b>PROPOSED LAND USE</b>			
AREA OF SLUM : 0.09		Sqkm	
MARATHI BASTI(SLUM NO-152)			
CLIENT :KHARAGPUR MUNICIPALITY			
<b>LEGEND</b>			
		EXISTING.	PROPOSED.
ITEMS	SEMI PUCCA		KUCHHA
	SYMBOL		SYMBOL QTY
DWELLINGHOUSE(NOS)			03
CONCRETE ROAD (Sq.M)			25.77 m
DRAINAGE(M.)			42.65m



Assistant-Engineer  
Kharagpur Municipality

Chairman  
Kharagpur Municipality

**PROPOSED LAND USE**

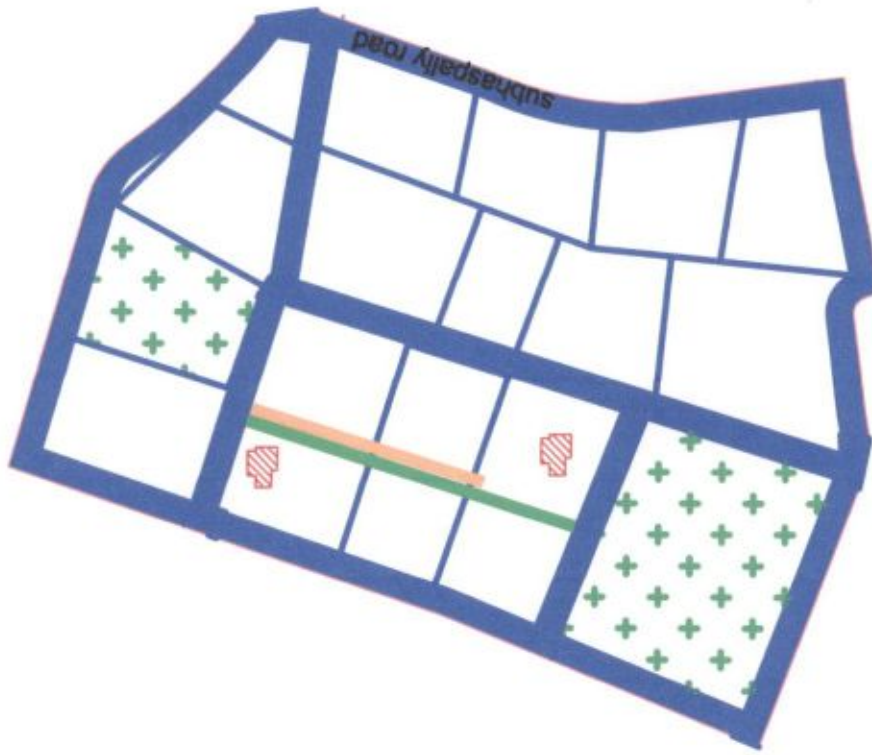
AREA OF SLUM : 0.07 Sqkm

BALAJI TEMPAL(SLUM NO-153)

CLIENT :KHARAGPUR MUNICIPALITY

**LEGEND**

ITEMS	EXISTING.	PROPOSED.	
	SEMI PUCCA	KUCHHA	
	SYMBOL	SYMBOL	QTY
DWELLINGHOUSE(NOS)			06
CONCRETE ROAD (Sq.M)			32.05
DRAINAGE(M.)			35.87



Assistant-Engineer  
Kharagpur Municipality

Chairman  
Kharagpur Municipality

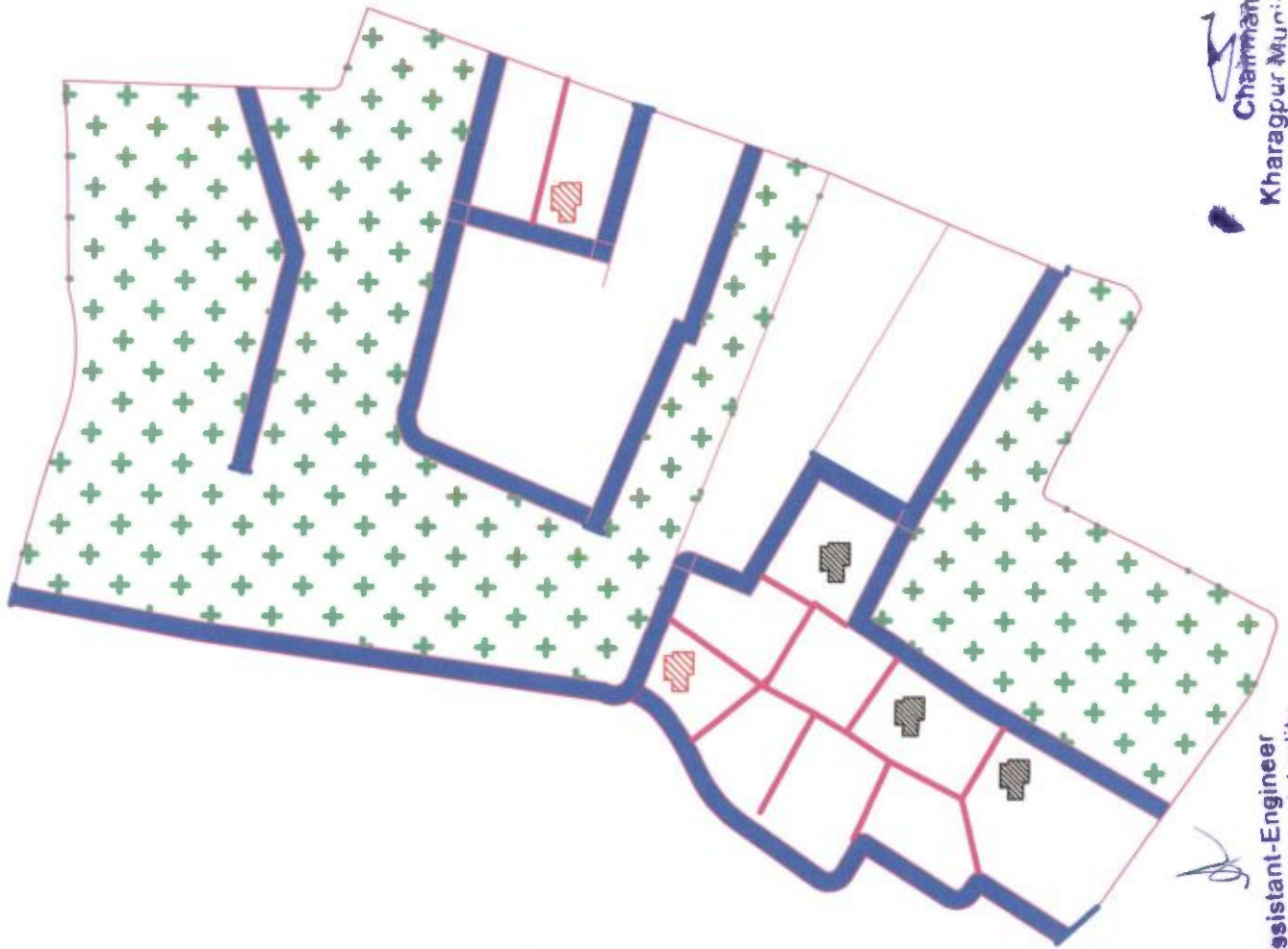
**PROPOSED LAND USE**

AREA OF SLUM : 0.11 Sqkm  
 SUBHAS PALLY GATE(SLUM NO-171)  
 CLIENT :KHARAGPUR MUNICIPALITY

**LEGEND**

ITEMS	SEMI PUCCA		KUCHHA	QTY
	SYMBOL	SYMBOL		
DWELLINGHOUSE(NOS)				02
CONCRETE ROAD (Sq.M)				17.18m
DRAINAGE(M.)				25.84m





  
 Chairman  
 Kharagpur Municipality

  
 Assistant-Engineer  
 Kharagpur Municipality





**PROPOSED LAND USE**

AREA OF SLUM : 0.09 Sqkm

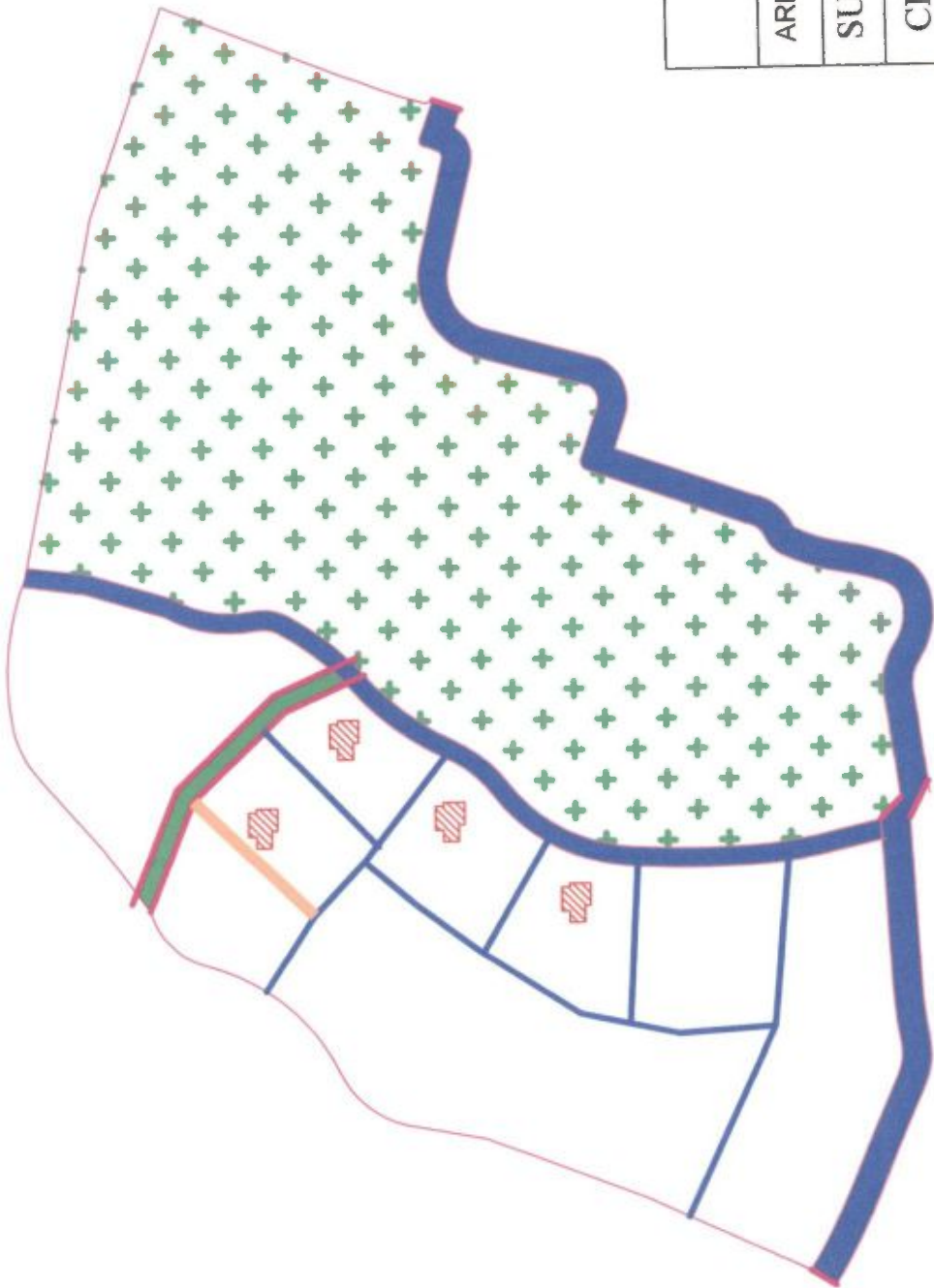
SUBHASPALLY TELUGUPARA(SLUM NO-172)

CLIENT :KHARAGPUR MUNICIPALITY

**LEGEND**

ITEMS	SEMI PUCCA		KUCHHA	
	SYMBOL	QTY	SYMBOL	QTY
DWELLINGHOUSE(NOS)		05		05
CONCRETE ROAD Sq.M)		32.04 m		32.04 m
DRAINAGE(M.)		25.69m		25.69m





**PROPOSED LAND USE**

AREA OF SLUM : 0.10 Sqkm

SUBHASHPALLY(SLUM NO-173)

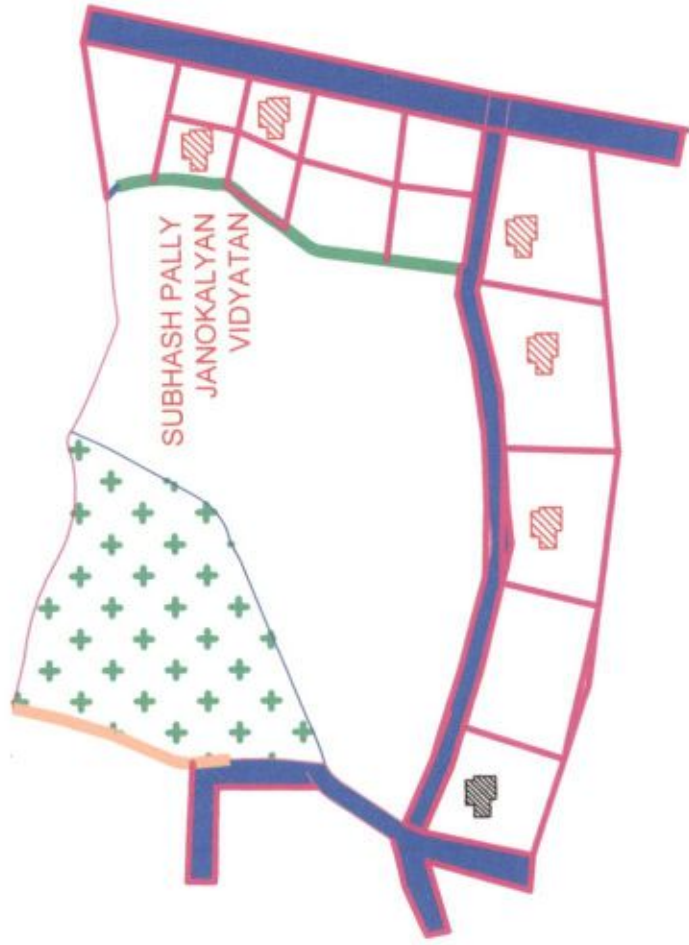
CLIENT :KHARAGPUR MUNICIPALITY

**LEGEND**

ITEMS	SEMI PUCCA		KUCHHA
	SYMBOL	QTY	
DWELLINGHOUSE(NOS)		04	
CONCRETE ROAD (Sq.M)			34.34 m
DRAINAGE(M.)			20.74m

*[Signature]*  
Chairman  
Kharagpur Mur

*[Signature]*  
Assistant-Engineer  
Kharagpur Municipality



Chairman  
Kharagpur Municipality

Assistant-Engineer  
Kharagpur Municipality

**PROPOSED LAND USE**

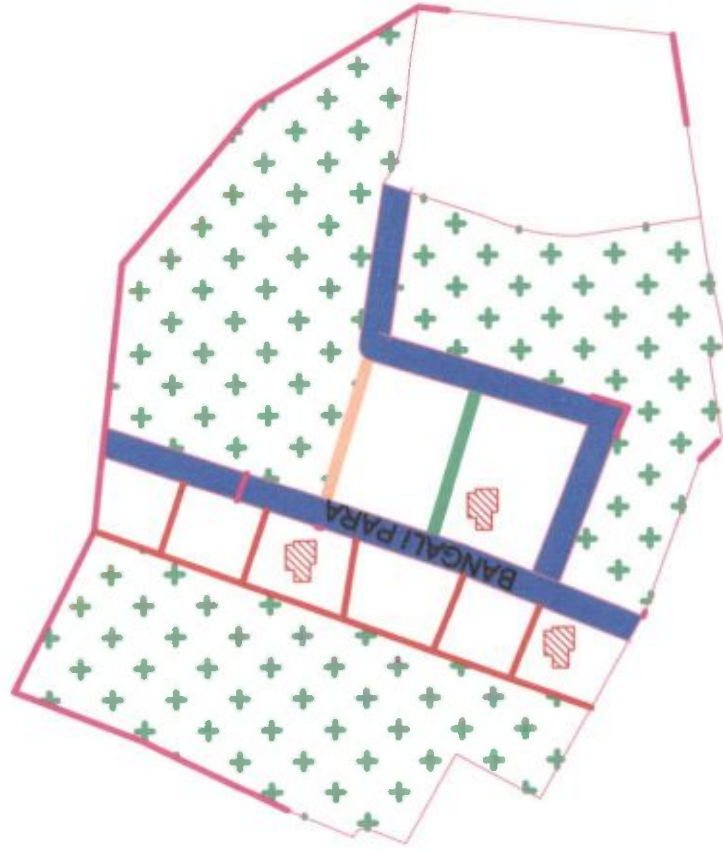
AREA OF SLUM : 0.15 Sqkm

JANAKALYAN SCHOOL(SLUM NO-174)

CLIENT :KHARAGPUR MUNICIPALITY

**LEGEND**

ITEMS	SEMI PUCCA		KUCHHA	
	SYMBOL		SYMBOL	QTY
DWELLINGHOUSE(NOS)				06
CONCRETE ROAD (Sq.M)				50.25 m
DRAINAGE(M.)				21.58m



Assistant-Engineer  
Kharagpur Municipality

Chairman  
Kharagpur Municipality

**PROPOSED LAND USE**

AREA OF SLUM : 0.15 Sqkm

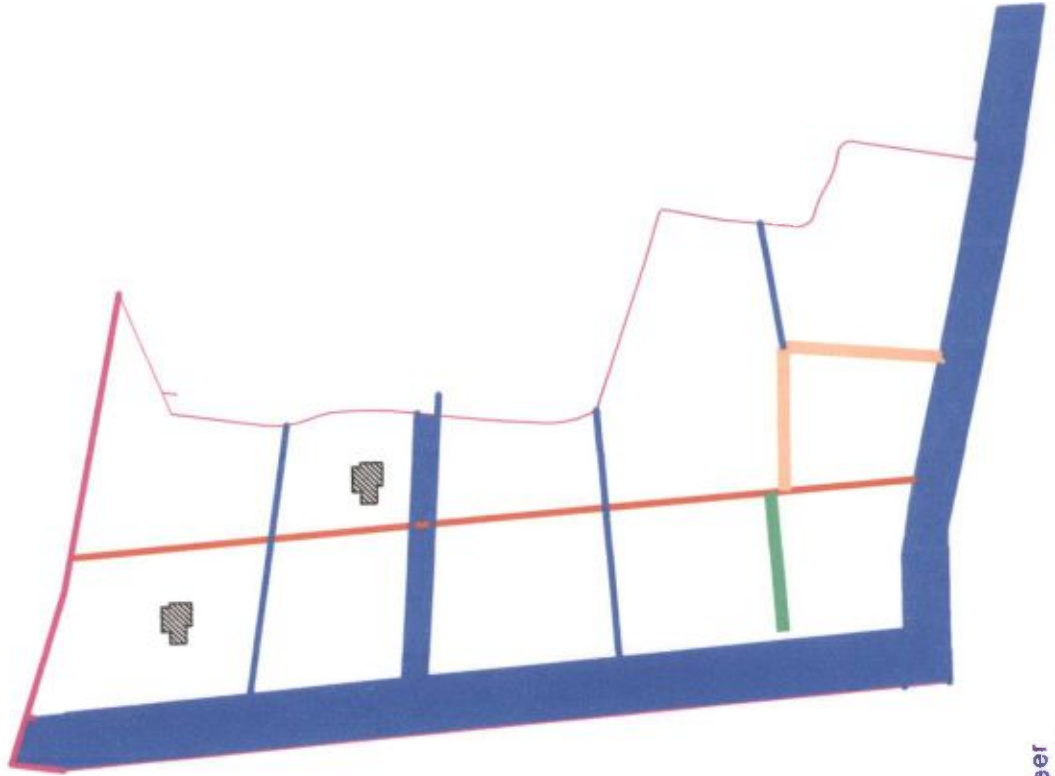
NABARANG BASTI (SLUM NO-175)

CLIENT : KHARAGPUR MUNICIPALITY

**LEGEND**

ITEMS	SEMI PUCCA		KUCHHA	
	SYMBOL		SYMBOL	QTY
DWELLINGHOUSE(NOS)				03
CONCRETE ROAD Sq.M				25.77 m
DRAINAGE(M.)				23.58m

  
Chairman  
Kharagpur Municipality



  
Assistant-Engineer  
Kharagpur Municipality

**PROPOSED LAND USE**

AREA OF SLUM : 0.11 Sqkm

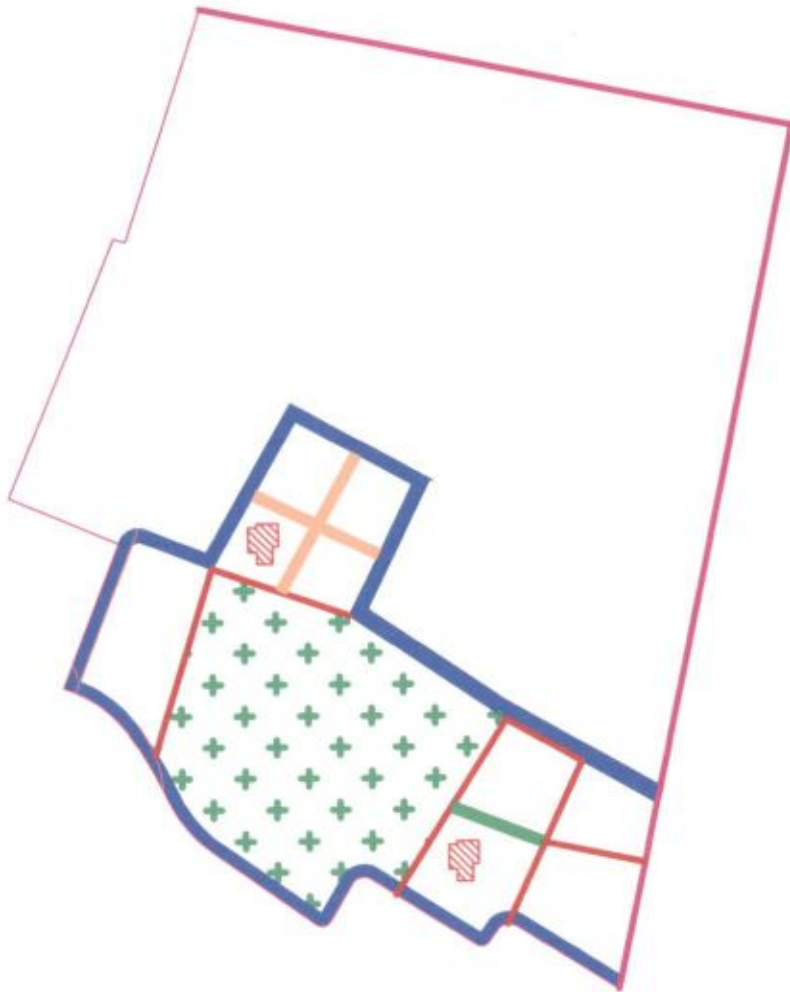
MADRASA SCHOOL(SLUM NO-176)

CLIENT :KHARAGPUR MUNICIPALITY

**LEGEND**

ITEMS	SEMI PUCCA		KUCHHA	
	SYMBOL		SYMBOL	QTY
DWELLINGHOUSE(NOS)				02
CONCRETE ROAD (Sq.M)				17.18 m
DRAINAGE(M.)				25.97m





Assistant-Engineer  
Kharagpur Municipality

Chairman  
Kharagpur Municipality

**PROPOSED LAND USE**

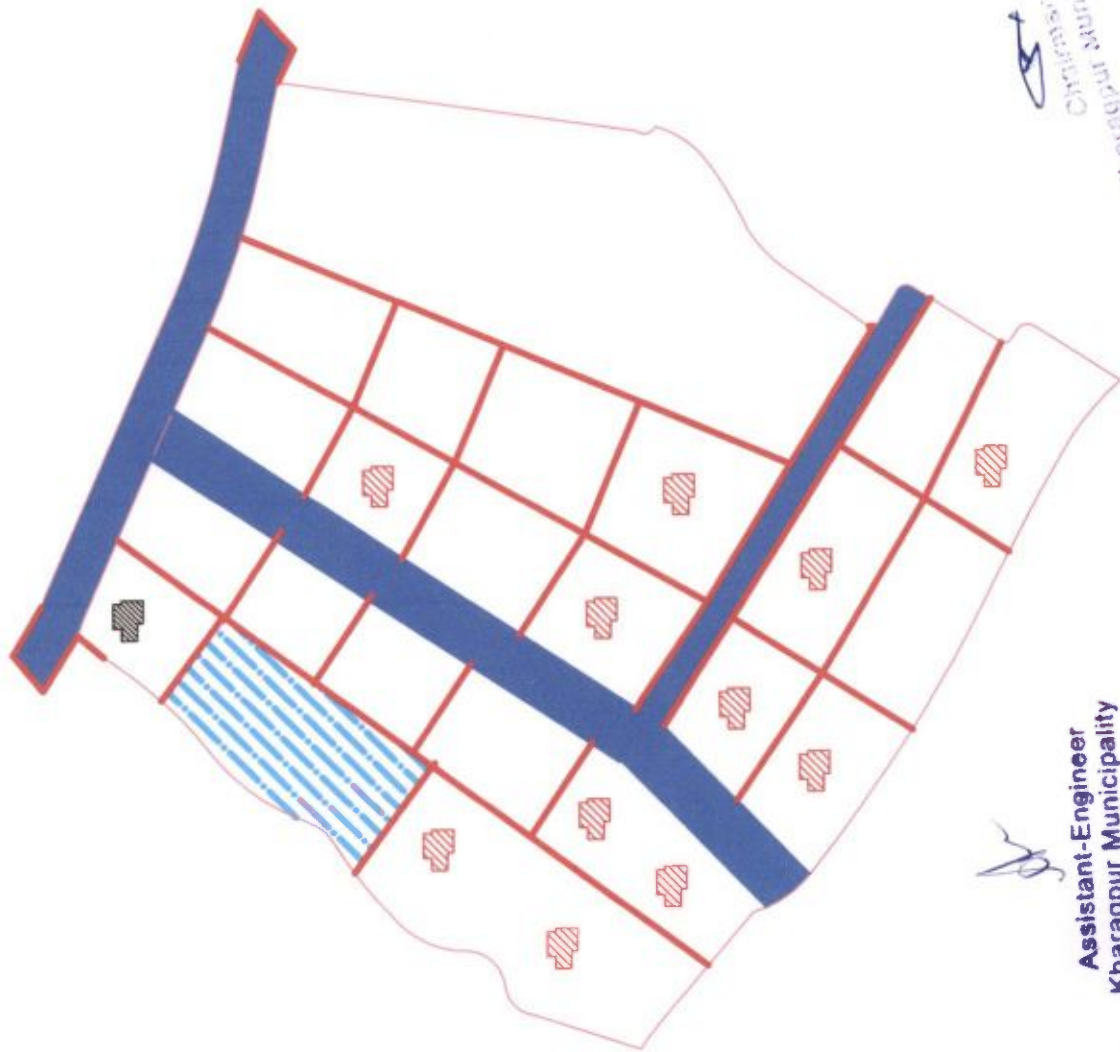
AREA OF SLUM : 0.14 Sqkm

PANJABI PARA(SLUM NO-177)

CLIENT :KHARAGPUR MUNICIPALITY

**LEGEND**

ITEMS	SEMI PUCCA		KUCHHA	
	SYMBOL		SYMBOL	QTY
DWELLINGHOUSE(NOS)				02
CONCRETE ROAD (Sq.M)				17.18 m
DRAINAGE(M.)				27.58m



Assistant-Engineer  
Kharagpur Municipality

Chiranjit  
Kharagpur Municipality

**PROPOSED LAND USE**

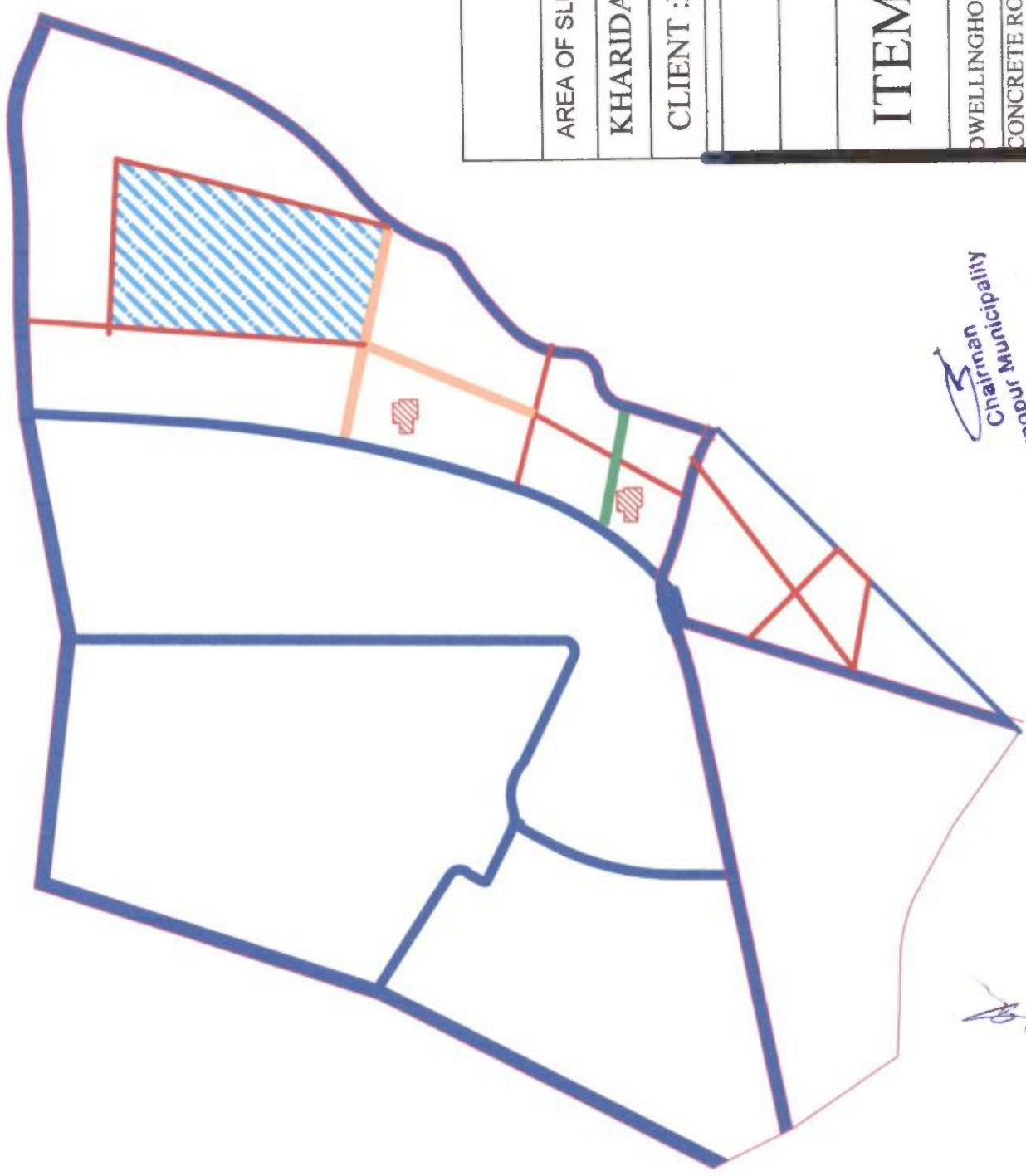
AREA OF SLUM : 0.10 Sqkm

GHOSH PARA(SLUM NO-178)






CLIENT :KHARAGPUR MUNICIPALITY

**LEGEND**

ITEMS	SEMI PUCCA		KUCHHA	
	SYMBOL	QTY	SYMBOL	QTY
DWELLINGHOUSE(NOS)		12		12
CONCRETE ROAD (Sq.M)				26.87 m
DRAINAGE(M.)				34.58m



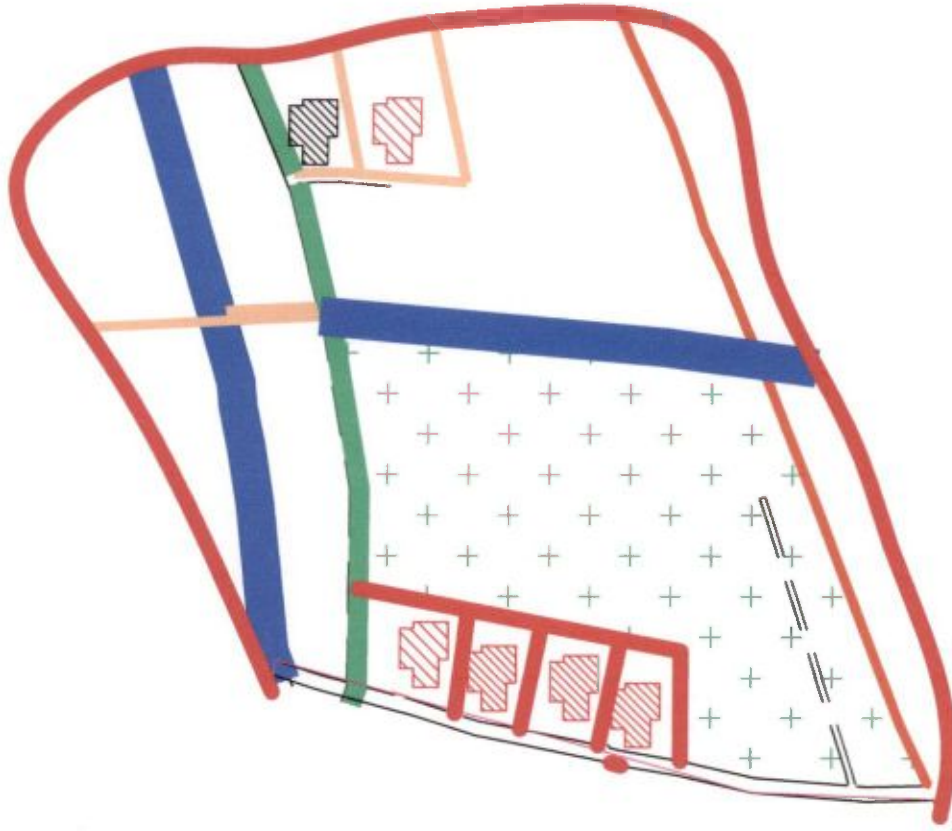
**PROPOSED LAND USE**


AREA OF SLUM :	0.09	Sqkm	
KHARIDA BAZAR(SLUM NO-179)			
CLIENT :KHARAGPUR MUNICIPALITY			
<b>LEGEND</b>			
<b>ITEMS</b>	SEMI PUCCA	KUCHHA	
	SYMBOL	SYMBOL	QTY
DWELLINGHOUSE(NOS)			02
CONCRETE ROAD (Sq.M)			17.18 m
DRAINAGE(M.)			25.97m

Chairman  
Kharagpur Municipality






Assistant-Engineer  
Kharagpur Municipality



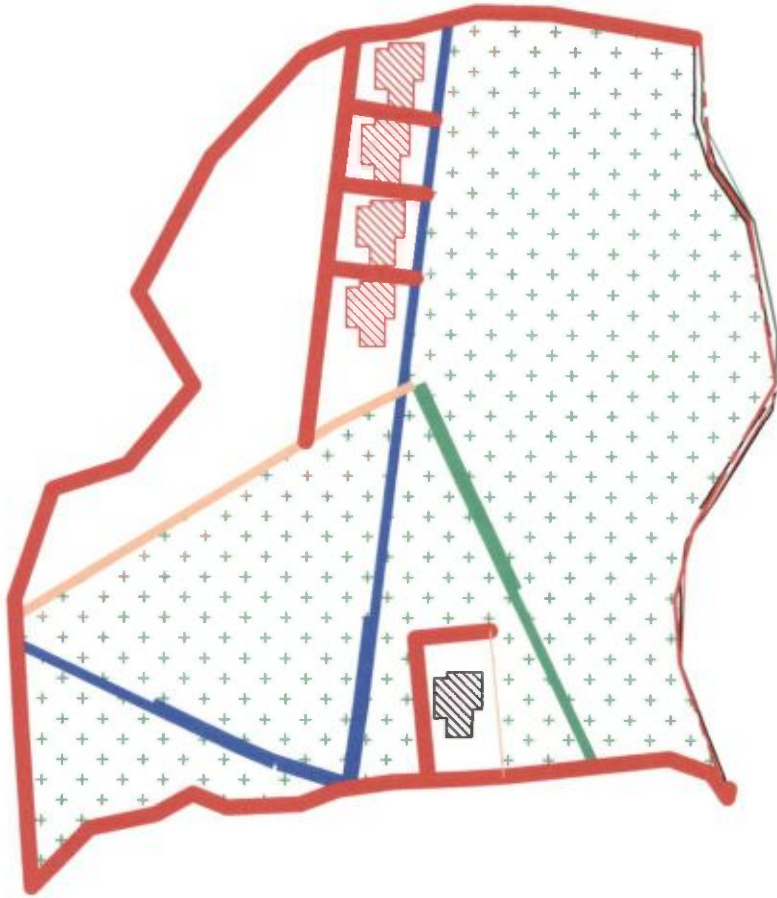


  
 Chairperson  
 Kharagpur Municipality

  
 Assistant-Engineer  
 Kharagpur Municipality

<b>PROPOSED LAND USE</b>			
AREA OF SLUM :	0.14	Sqkm	
AAMDANGA(SLUM-211)			
CLIENT :KHARAGPUR MUNICIPALITY			
<b>LEGEND</b>	EXISTING	PROPOSED	
	SEMI PUCCA SYMBOL	KUCHHA SYMBOL	QTY
DWELLINGHOUSE(NOS)			06
CONCRETE ROAD (Sq.M)			30.17m
DRAINAGE(M.)			20.58m

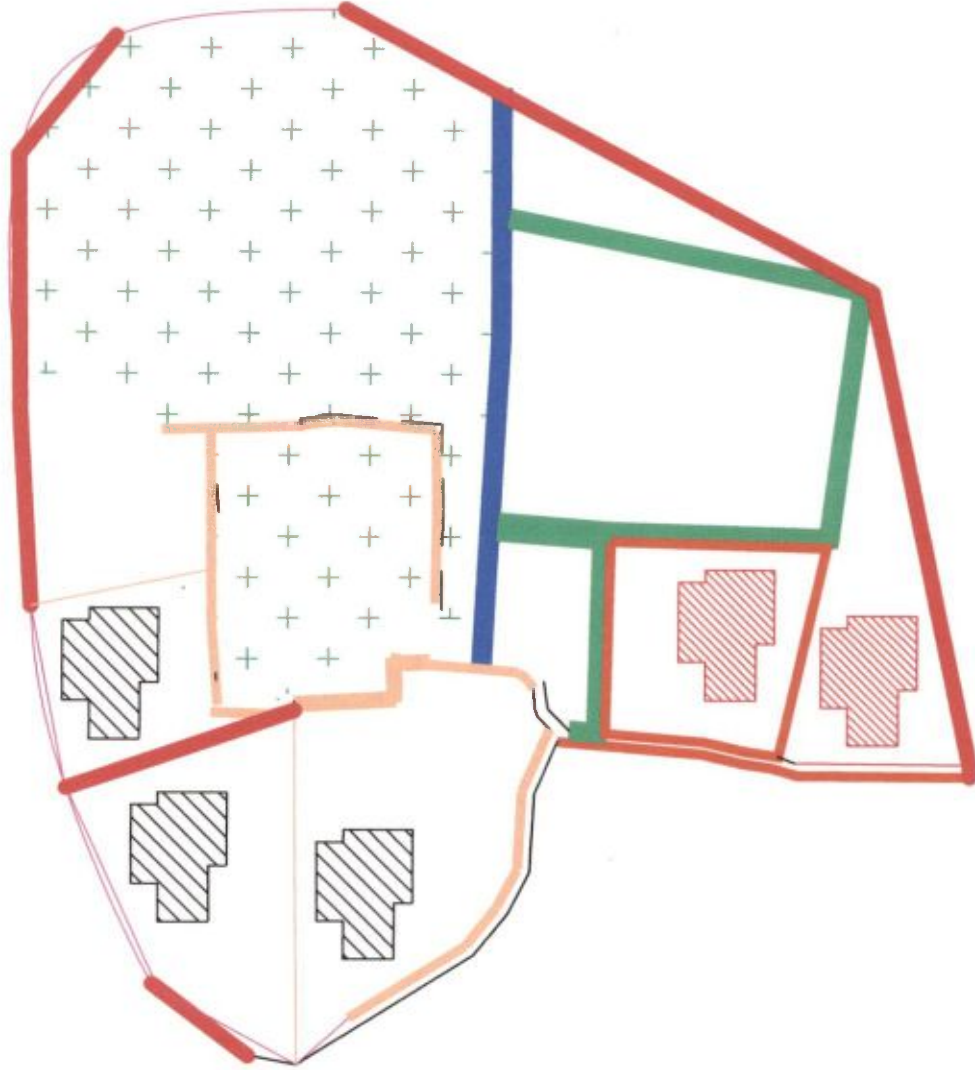




Assistant-Engineer  
Kharagpur Municipality






Chairman  
Kharagpur Municipality

PROPOSED LAND USE				
AREA OF SLUM :		0.17	Sqkm	
MAJHI PARA(SLUM-212)				
CLIENT :KHARAGPUR MUNICIPALITY				
ITEMS	EXISTING		PROPOSED	
	SEMI PUCCA SYMBOL	KUCHHA SYMBOL	KUCHHA SYMBOL	QTY
DWELLINGHOUSE(NOS)				05
CONCRETE ROAD (Sq.M)				30.87m
DRAINAGE(M)				37.98m



  
**Assistant-Engineer**  
 Kharagpur Municipality

  
**Chairman**  
 Kharagpur Municipality

<b>PROPOSED LAND USE</b>			
AREA OF SLUM :	0.13	Sqkm	
BAMUN PARA(SLUM-213)			
CLIENT :KHARAGPUR MUNICIPALITY			
<b>LEGEND</b>	EXISTING	PROPOSED	
	SEMI PUCCA SYMBOL	KUCHHA SYMBOL	QTY
DWELLINGHOUSE(NOS)			05
CONCRETE ROAD (Sq.M)			36.58m
DRAINAGE(M.)			40.65m



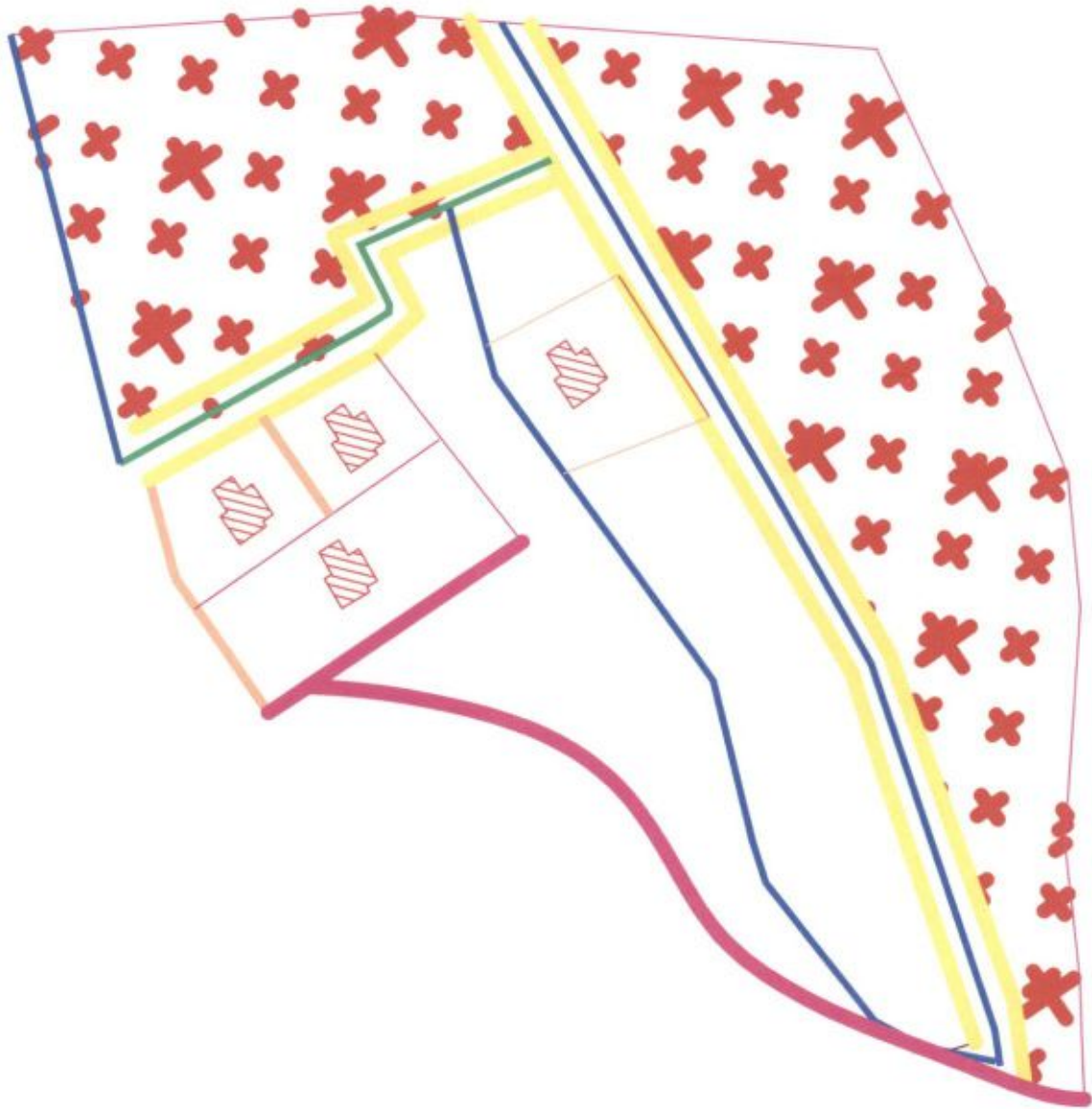
Assistant-Engineer  
Kharagpur Municipality


Chairman  
Kharagpur Municipality

**PROPOSED LAND USE**






AREA OF SLUM : 0.11 Sqkm			
BOSE PARA(SLUM-214)			
CLIENT :KHARAGPUR MUNICIPALITY			
LEGEND	EXISTING	PROPOSED	
ITEMS	SEMI PUCCA	KUCHHA	QTY
	SYMBOL	SYMBOL	
DWELLINGHOUSE(NOS)			05
CONCRETE ROAD (Sq.M)			32.54m
DRAINAGE(M.)			13.58m





  
 Chairman  
 Kharagpur Municipality


  
 Assistant-Engineer  
 Kharagpur Municipality




PROPOSED LAND USE				
AREA OF SLUM :		0.14	Sqkm	
DAS PARA(SLUM-215)				
CLIENT :KHARAGPUR MUNICIPALITY				
LEGEND	EXISTING		PROPOSED	
	SEMI PUCCA	SYMBOL	KUCHHA	QTY
ITEMS	DWELLINGHOUSE(NOS)			04
	CONCRETE ROAD (Sq.M)			34.36m
	DRAINAGE(M.)			18.71m

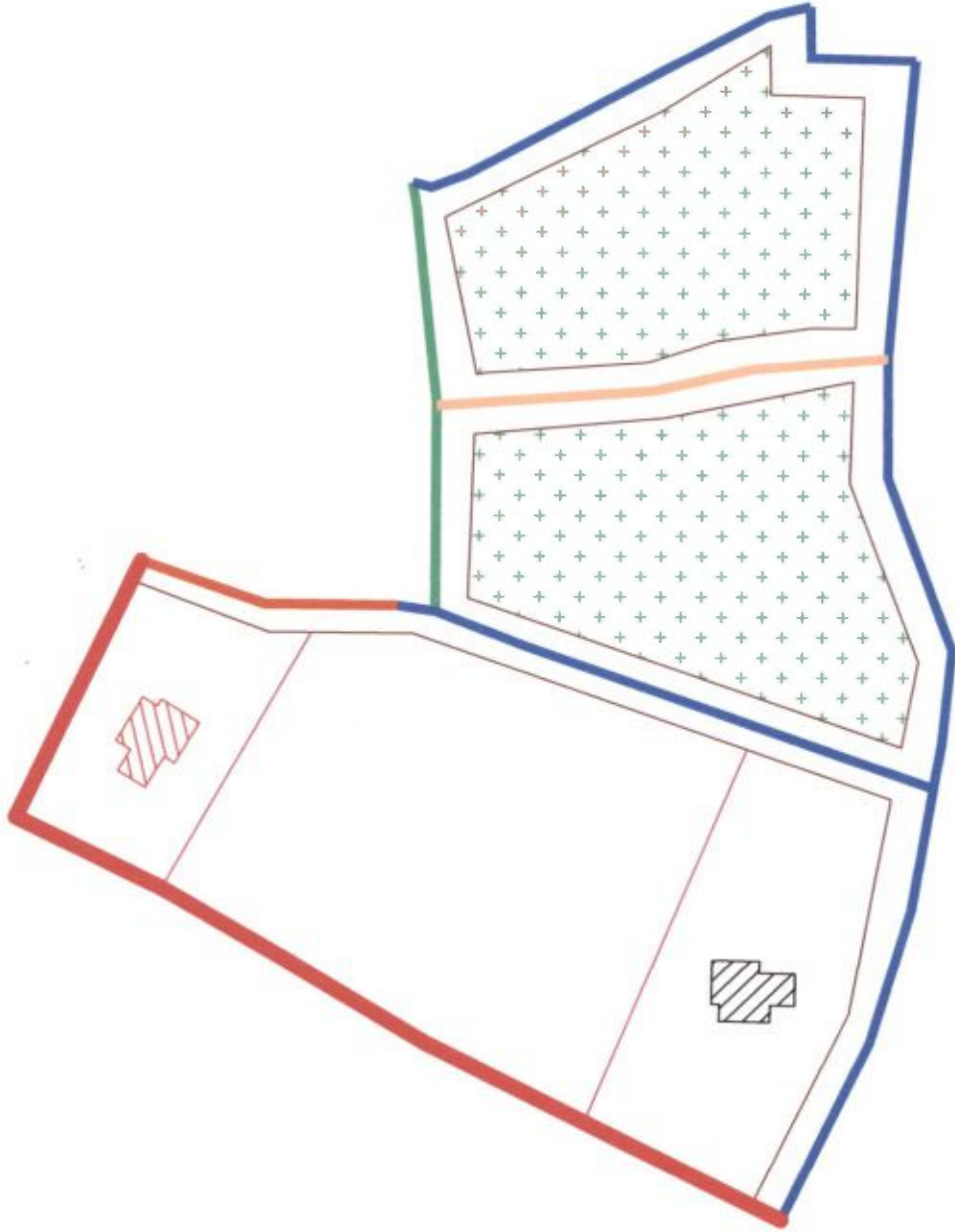




  
**Assistant-Engineer**  
 Kharagpur Municipality






  
**Chairman**  
 Kharagpur Municipality

<b>PROPOSED LAND USE</b>			
AREA OF SLUM :		0.13	Sqkm
NOTUN KHAS PARA(SLUM-216)			
CLIENT :KHARAGPUR MUNICIPALITY			
<b>LEGEND</b>	EXISTING	PROPOSED	
	SEMI PUCCA	KUCHHA	QTY
<b>ITEMS</b>	SYMBOL	SYMBOL	
	DWELLINGHOUSE(NOS)		04
	CONCRETE ROAD (Sq.M)		34.36m
DRAINAGE(M.)			13.97m



Assistant-Engineer  
Kharagpur Municipality

Chairman  
Kharagpur Municipality

<b>PROPOSED LAND USE</b>				
AREA OF SLUM :		0.16	Sqkm	
GURIPUKURPAR(SLUM-217)				
CLIENT :KHARAGPUR MUNICIPALITY				
<b>ITEMS</b>	<b>EXISTING</b>		<b>PROPOSED</b>	
	SEMI PUCCA SYMBOL	KUCHHA SYMBOL	KUCHHA SYMBOL	QTY
DWELLINGHOUSE(NOS)				02m
CONCRETE ROAD (Sq.M)				17.18m
DRAINAGE(M)				20.68m



Assistant-Engineer  
Kharagpur Municipality

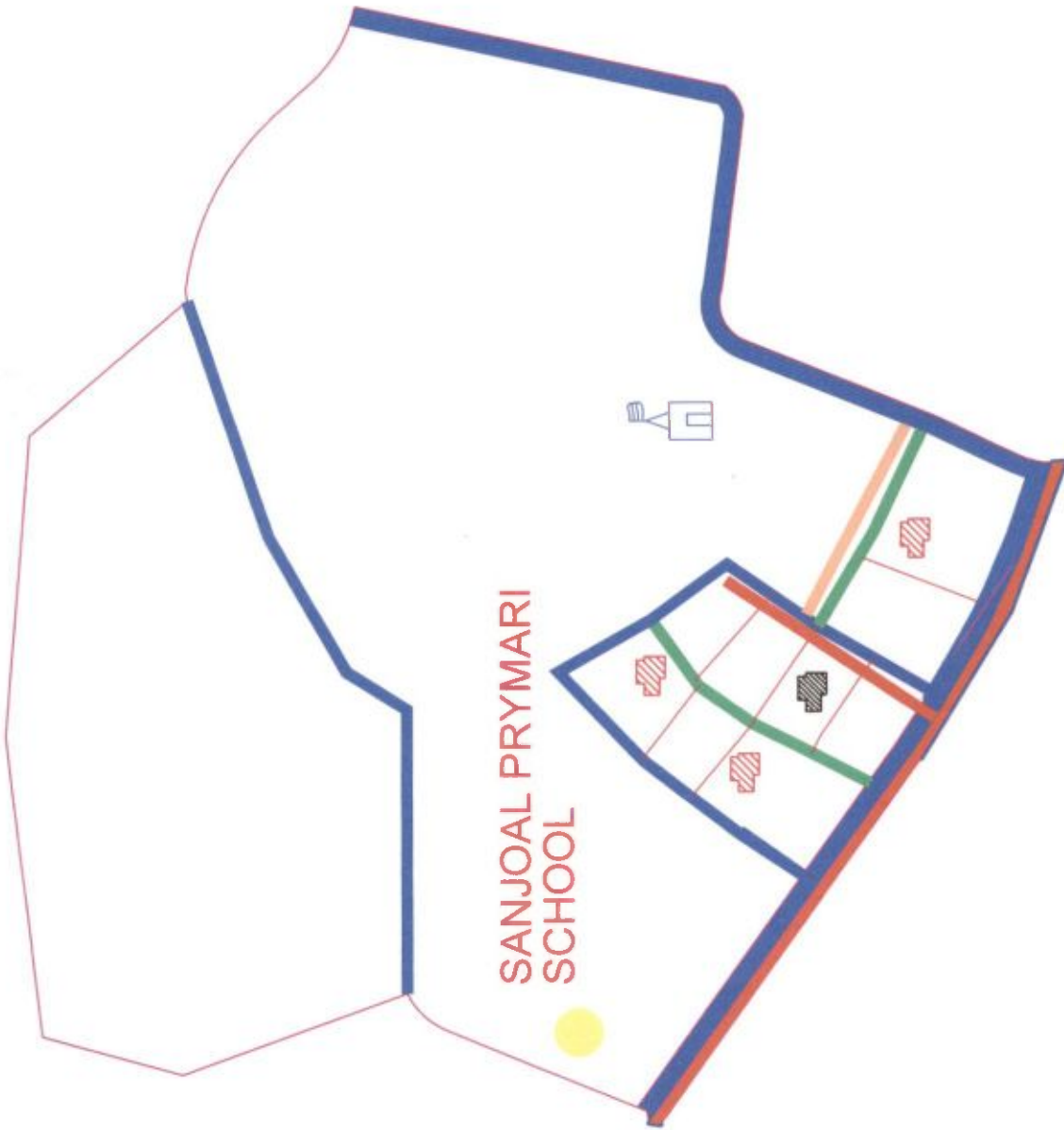
Chairman  
Kharagpur Municipality

**PROPOSED LAND USE**

AREA OF SLUM : 0.18 Sqkm  
 NIBARAN PARA (SLUM-218)  
 CLIENT : KHARAGPUR MUNICIPALITY

LEGEND	EXISTING	PROPOSED	QTY
	SEMI PUCCA	KUCHHA	
ITEMS	SYMBOL	SYMBOL	
	DWELLINGHOUSE(NOS)		
CONCRETE ROAD (Sq.M)			32.74n
DRAINAGE(M.)			19.87n

**SANJOAL PRYMARI  
SCHOOL**



**Assistant-Engineer**  
Kharagpur Municipality

**Chairman**  
Kharagpur Municipality

**PROPOSED LAND USE**

AREA OF SLUM : 0.20 Sqkm

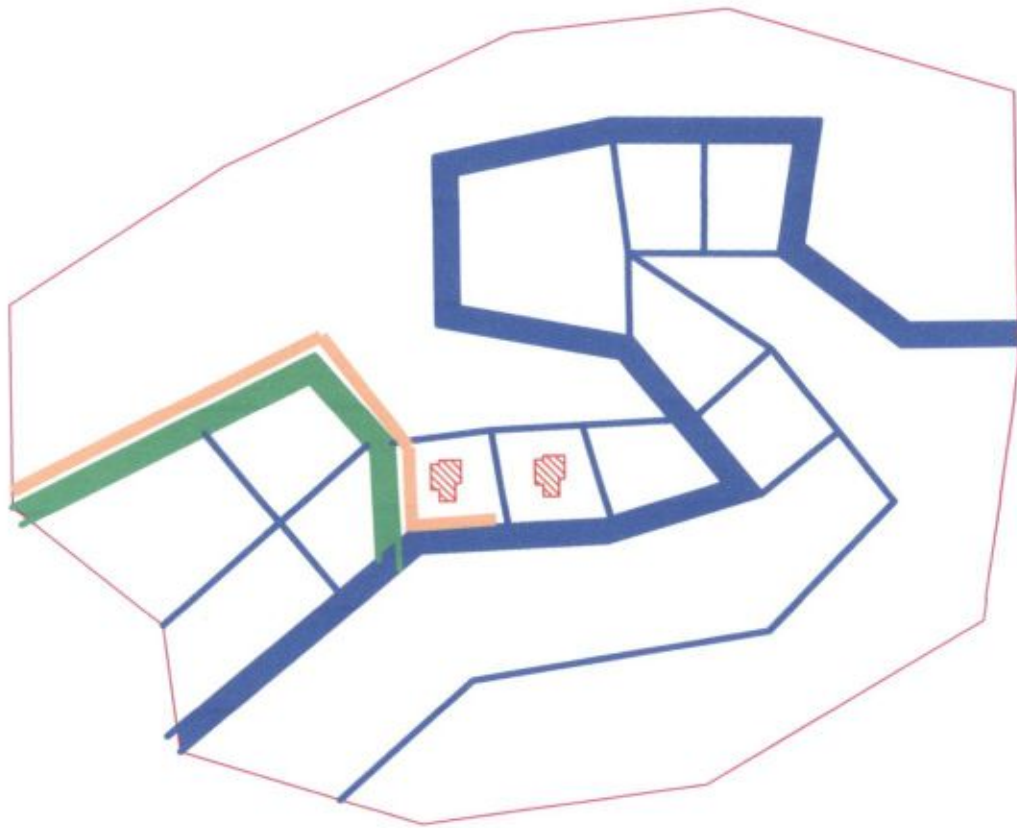
SANJOAL(SLUM NO-219)

CLIENT :KHARAGPUR MUNICIPALITY

**LEGEND**

ITEMS	EXISTING.	PROPOSED.
	SEMI PUCCA SYMBOL	KUCHHA SYMBOL QTY
DWELLINGHOUSE(NOS)		04
CONCRETE ROAD (Sq.M)		34.36 m
DRAINAGE(M.)		12.87 m










**PROPOSED LAND USE**

AREA OF SLUM: 0.17 Sqkm

HARIPARA(SLUM NO-220)

CLIENT :KHARAGPUR MUNICIPALITY

**LEGEND**

ITEMS	EXISTING.	PROPOSED.
	SEMI PUCCA SYMBOL	KUCHHA SYMBOL QTY
DWELLINGHOUSE(NOS)		 04
CONCRETE ROAD (Sq.M)		 17.18 m
DRAINAGE(M.)		 18.22 m

  
Assistant-Engineer  
Kharagpur Municipality

  
Chairman  
Kharagpur Municipality








**PROPOSED LAND USE**

AREA OF SLUM : 0.13 Sqkm

VIMCHAK(SLUM NO-221)

CLIENT :KHARAGPUR MUNICIPALITY

**LEGEND**

EXISTING.		PROPOSED.	
SEMI PUCCA	SYMBOL	KUCHHA	QTY
DWELLINGHOUSE(NOS)			07
CONCRETE ROAD (Sq.M)			40.25 m
DRAINAGE(M.)			20.33 m

Assistant-Engineer  
Kharagpur Municipality

Chairman  
Kharagpur Municipality







**PROPOSED LAND USE**

AREA OF SLUM : 0.11 Sqkm

ISLAPUKUR(SLUM NO-224)

CLIENT :KHARAGPUR MUNICIPALITY

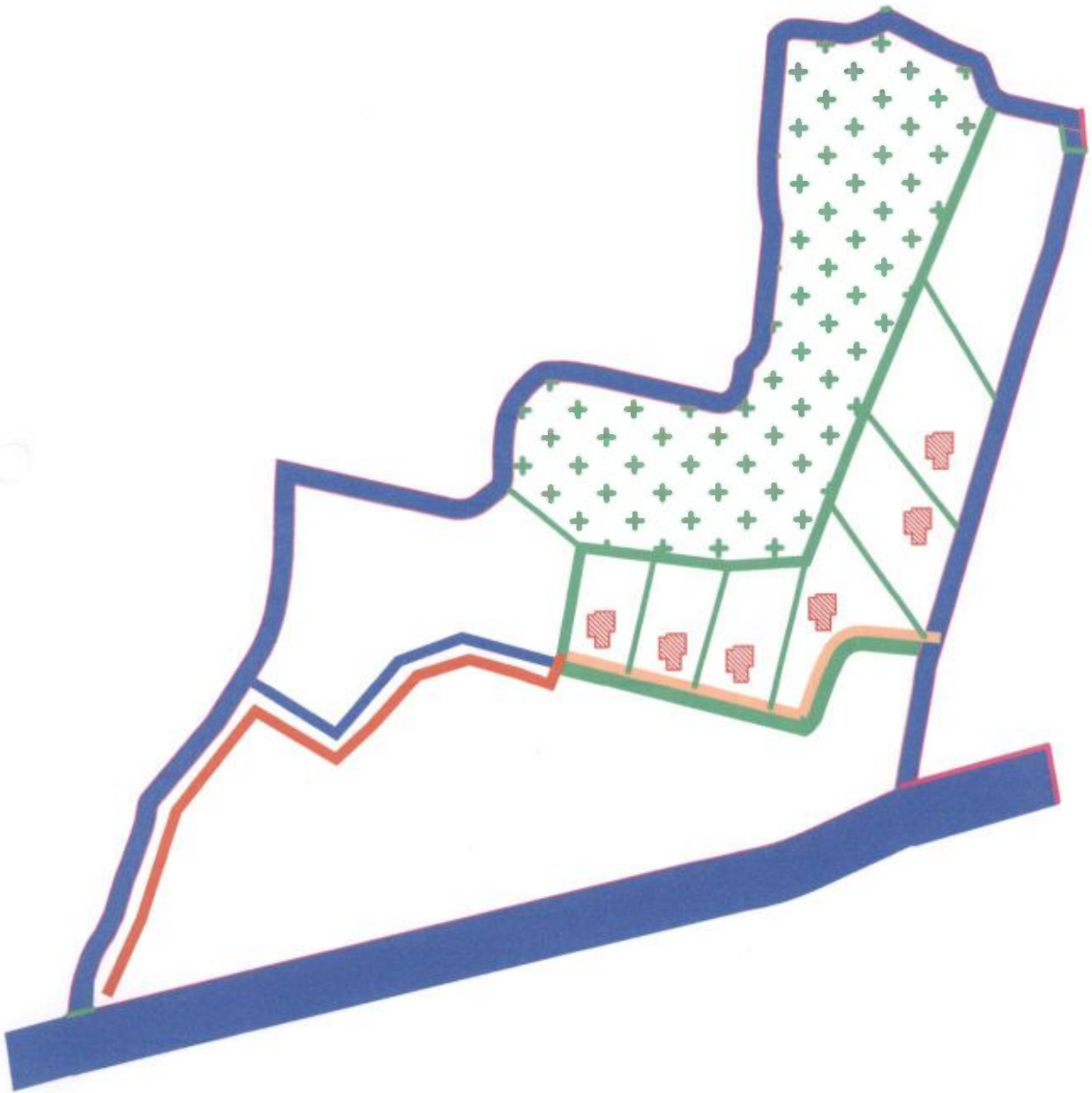
**LEGEND**

ITEMS	EXISTING.	PROPOSED.
	SEMI PUCCA SYMBOL	KUCHHA SYMBOL
DWELLINGHOUSE(NOS)		02
CONCRETE ROAD Sq.M		17.18 m
DRAINAGE(M.)		20.67 m

Assistant-Engineer  
Kharagpur Municipality

Chairman  
Kharagpur Municipality

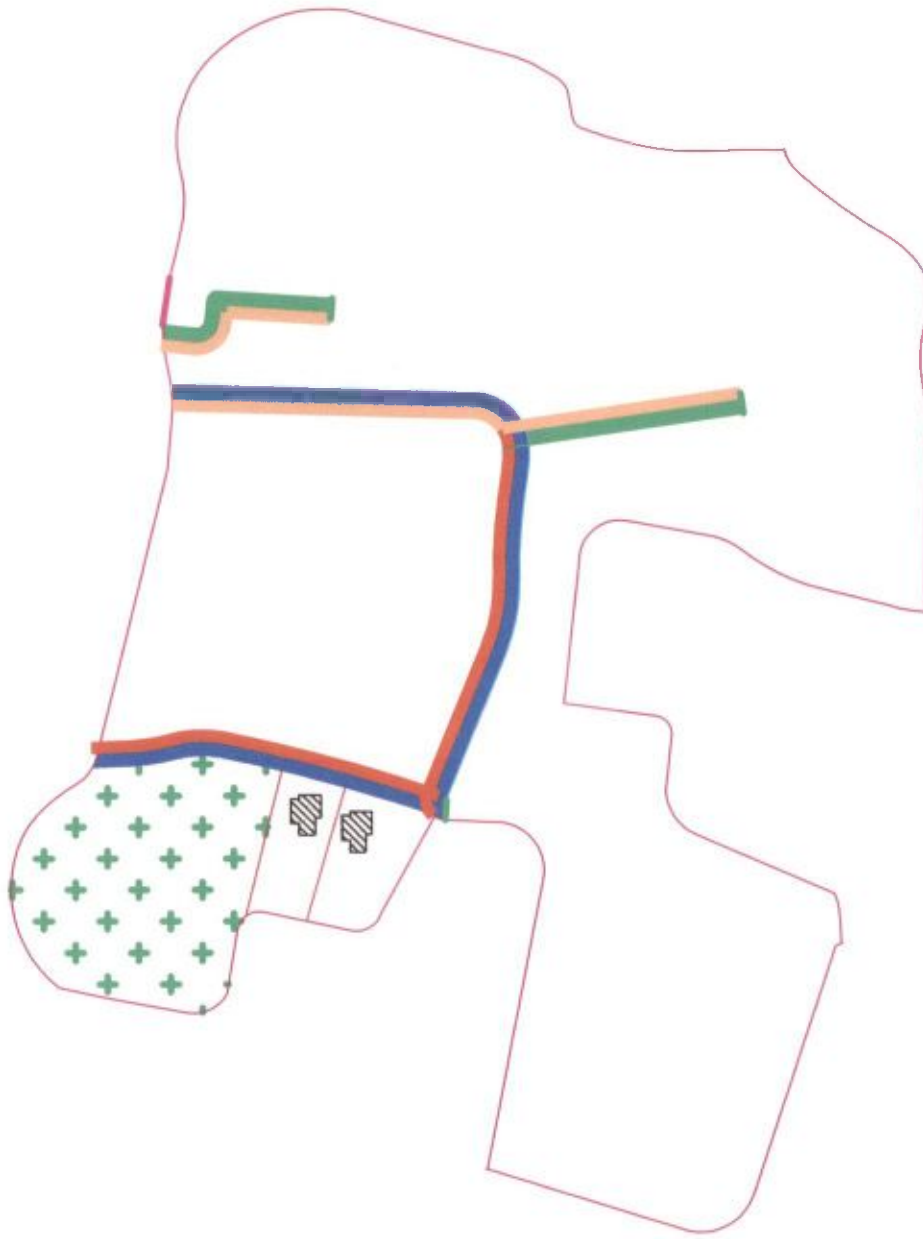




<b>PROPOSED LAND USE</b>		
AREA OF SLUM:	0.13 Sqkm	
ADIBASIPARA(SLUM NO-225)		
CLIENT :KHARAGPUR MUNICIPALITY		
<b>LEGEND</b>		
EXISTING.	PROPOSED.	
SEMI PUCCA	KUCHHA	
SYMBOL	SYMBOL	QTY
		06
		51.54 m
		21.50 m
ITEMS	EXISTING.	PROPOSED.
DWELLINGHOUSE(NOS)		
CONCRETE ROAD (Sq.M)		
DRAINAGE(M.)		

  
 Assistant-Engineer  
 Kharagpur Municipality

  
 Chairman  
 Kharagpur Municipality



**PROPOSED LAND USE**

AREA OF SLUM : 0.15 Sqkm

MOIRA PARA(SLUM NO-226)

CLIENT :KHARAGPUR MUNICIPALITY

**LEGEND**

ITEMS	EXISTING.	PROPOSED.
	SYMBOL	SYMBOL
DWELLINGHOUSE(NOS)		02
CONCRETE ROAD (Sq.M)	Blue line	17.18 m
DRAINAGE(M.)	Orange line	23.07m

Assistant-Engineer  
Kharagpur Municipality

Chairman  
Kharagpur Municipality







Assistant-Engineer  
Kharagpur Municipality

Chairman  
Kharagpur Municipality

**PROPOSED LAND USE**

AREA OF SLUM : 0.10 Sqkm

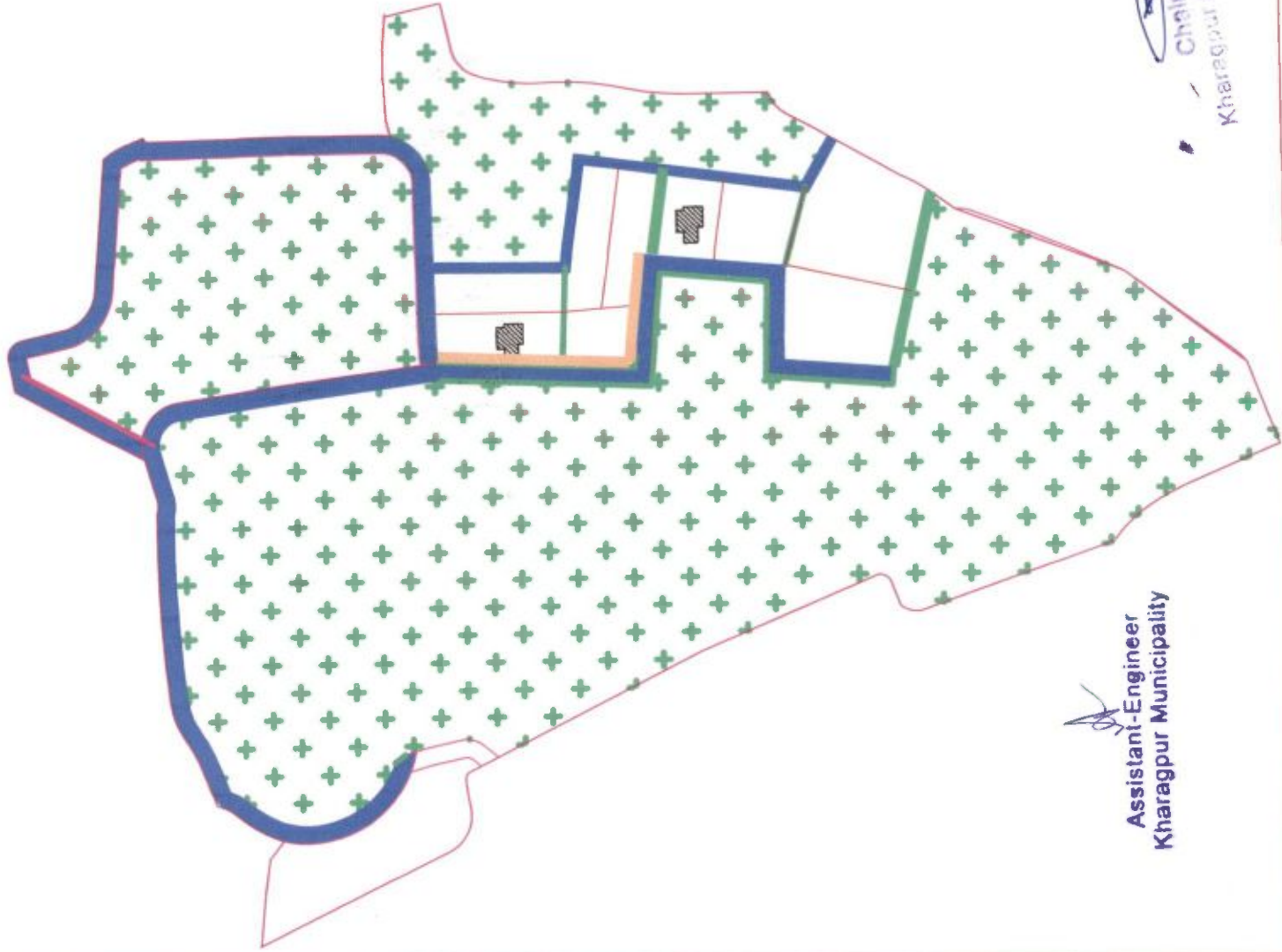
MASJIT BARRACK(SLUM NO-229)

CLIENT :KHARAGPUR MUNICIPALITY

**LEGEND**

ITEMS	EXISTING.	PROPOSED.	
	SEMI PUCCA	KUCHHA	
	SYMBOL	SYMBOL	QTY
DWELLINGHOUSE(NOS)			04
CONCRETE ROAD (Sq.M)			34.36 m
DRAINAGE(M.)			36.58 m

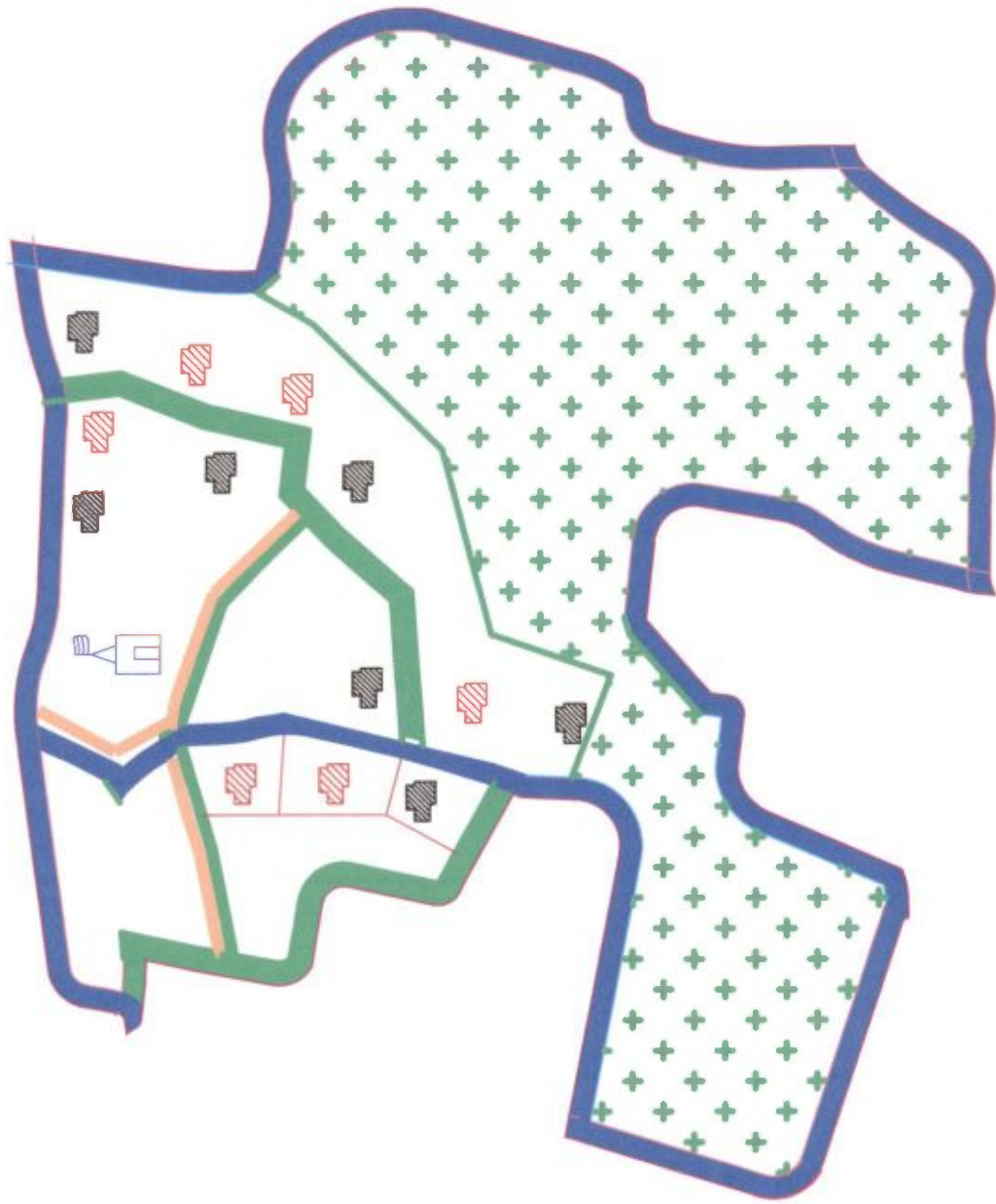




Assistant-Engineer  
Kharagpur Municipality

Chairman  
Kharagpur Municipality

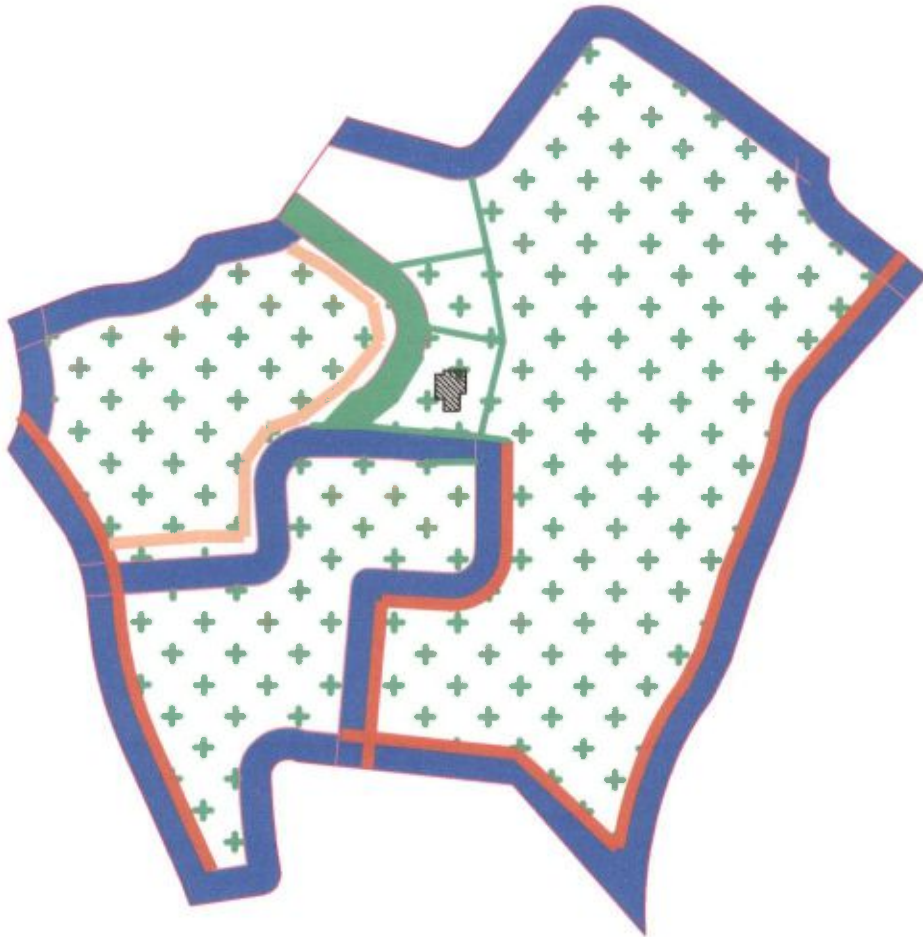
<b>PROPOSED LAND USE</b>			
AREA OF SLUM :		0.13	Sqkm
MANNA PARA(SLUM NO-231)			
CLIENT :KHARAGPUR MUNICIPALITY			
<b>LEGEND</b>			
		EXISTING.	PROPOSED.
ITEMS	SEMI PUCCA		KUCHHA
	SYMBOL		SYMBOL QTY
DWELLINGHOUSE(NOS)			02
CONCRETE ROAD (Sq.M)			17.18 m
DRAINAGE(M.)			32.54 m



Assistant-Engineer  
Kharagpur Municipality

Charman  
Kharagpur Municipality

PROPOSED LAND USE		
AREA OF SLUM :	0.16 Sqkm	
SHIB MANDIR(SLUM NO-232)		
CLIENT :KHARAGPUR MUNICIPALITY		
LEGEND		
EXISTING.	PROPOSED.	
SEMI PUCCA	KUCHHA	
SYMBOL	SYMBOL	QTY
		13
DWELLINGHOUSE(NOS)		100.00 m
CONCRETE ROAD (Sq.M)		32.14 m
DRAINAGE(M.)		

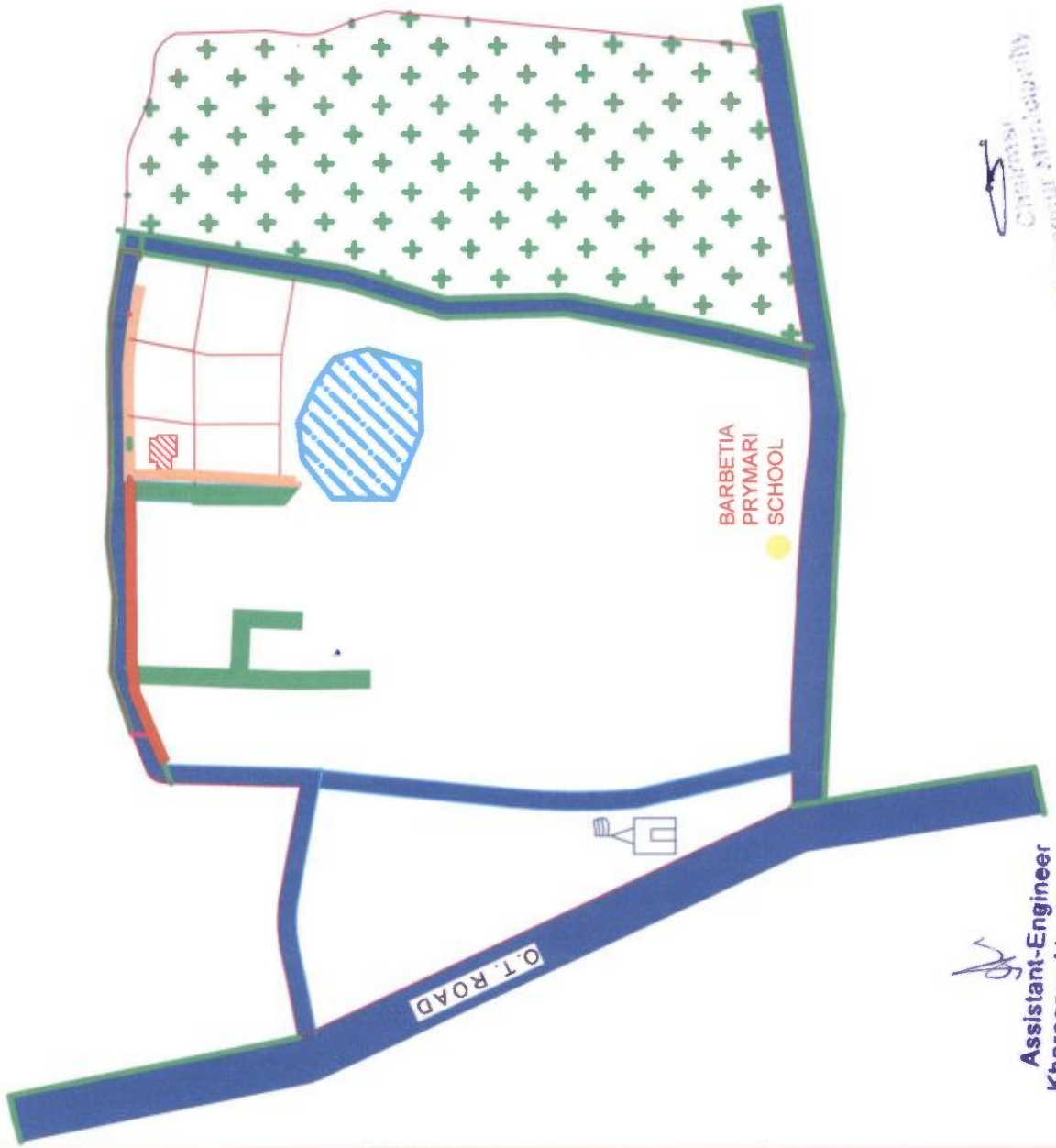


Assistant-Engineer  
Kharagpur Municipality

Charan  
Kharagpur Municipality

<b>PROPOSED LAND USE</b>			
AREA OF SLUM : 0.14 Sqkm			
KALINAGAR(SLUM NO-233)			
CLIENT :KHARAGPUR MUNICIPALITY			
<b>LEGEND</b>			
		EXISTING.	PROPOSED.
<b>ITEMS</b>	SEMI PUCCA		KUCHHA
	SYMBOL		SYMBOL QTY
DWELLINGHOUSE(NOS)			01
CONCRETE ROAD (Sq.M)			8.58m
DRAINAGE(M.)			23.81m





**PROPOSED LAND USE**

AREA OF SLUM : 0.15 Sqkm

BARABETIYA(SLUM NO-234)

CLIENT :KHARAGPUR MUNICIPALITY

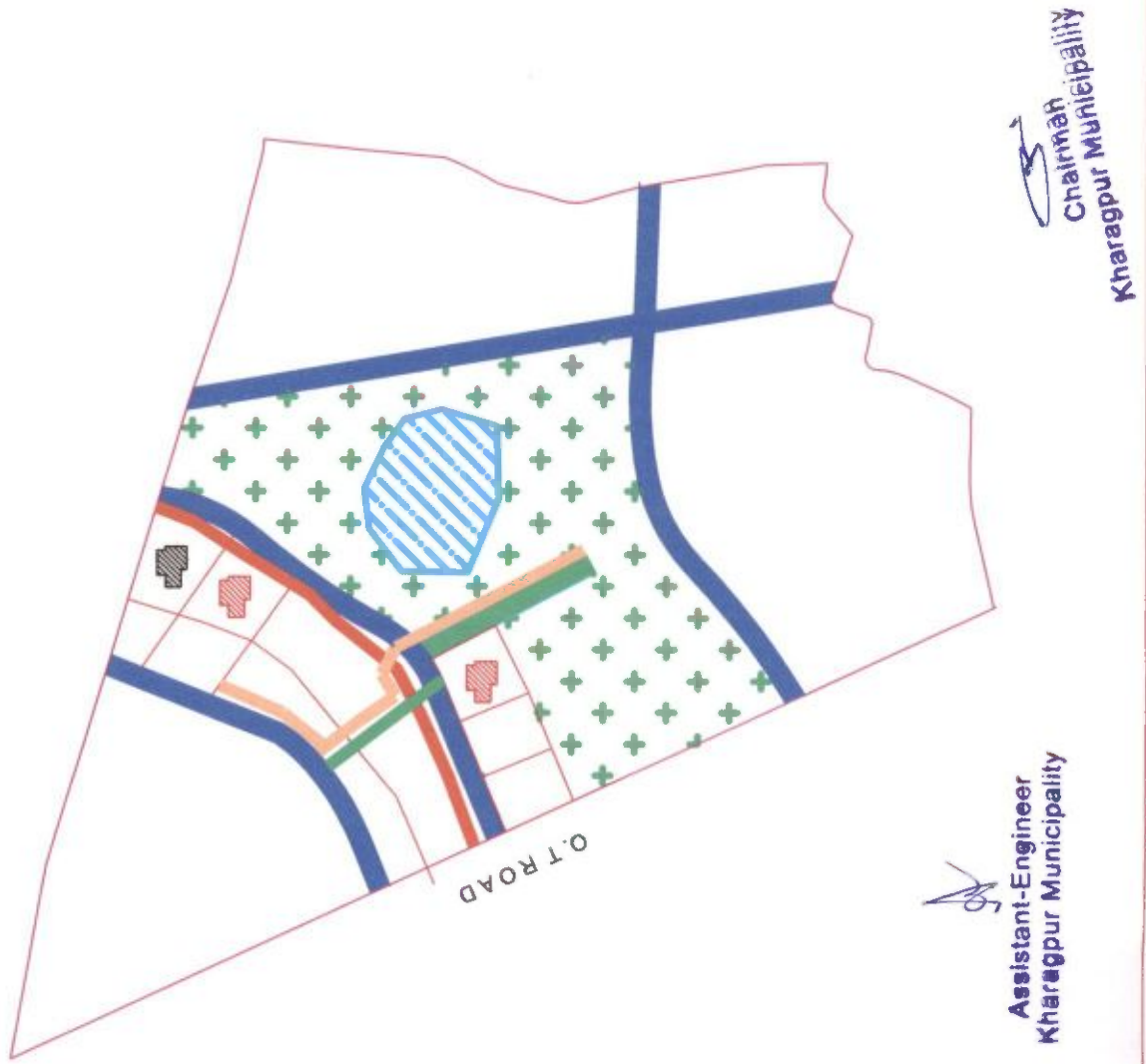
**LEGEND**

ITEMS	EXISTING.	PROPOSED.
	SYMBOL	SYMBOL
DWELLINGHOUSE(NOS)		01
CONCRETE ROAD (Sq.M)		62.00 m
DRAINAGE(M.)		25.00m

Assistant-Engineer  
Kharagpur Municipality

Chairman  
Kharagpur Municipality





**PROPOSED LAND USE**

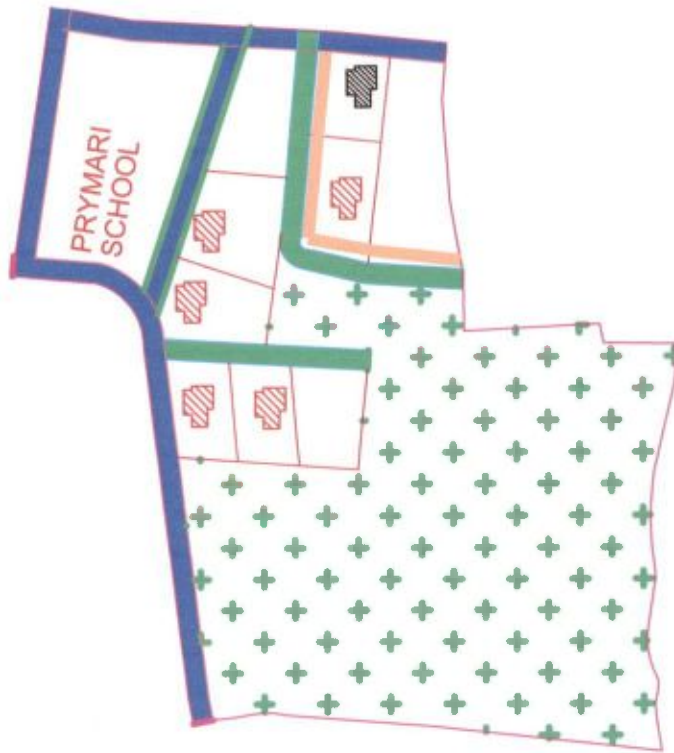
AREA OF SLUM : 0.18 Sqkm

JELE PARA(SLUM NO-235)

CLIENT :KHARAGPUR MUNICIPALITY

**LEGEND**

	EXISTING.	PROPOSED.
<b>ITEMS</b>	SEMI PUCCA	KUCHHA
	SYMBOL	SYMBOL QTY
DWELLINGHOUSE(NOS)		03
CONCRETE ROAD (Sq.M)		25.27 m
DRAINAGE(M.)		35.00m



**PROPOSED LAND USE**

AREA OF SLUM : 0.13 Sqkm  
 SCHOOL GROUND(SLUM NO-238)  
 CLIENT :KHARAGPUR MUNICIPALITY

**LEGEND**

	EXISTING.	PROPOSED.
<b>ITEMS</b>	SEMI PUCCA	KUCHHA
	SYMBOL	SYMBOL QTY
DWELLINGHOUSE(NOS)		06
CONCRETE ROAD (Sq.M)		51.54 m
DRAINAGE(M.)		32m

*(Signature)*  
 Assistant-Engineer  
 Kharagpur Municipality

*(Signature)*  
 Chairman  
 Kharagpur Municipality

Chairman  
Kharagpur Municipality

**PROPOSED LAND USE**

AREA OF SLUM : 0.09 Sqkm

SCHOOL GROUND(SLUM NO-239)

CLIENT :KHARAGPUR MUNICIPALITY

**LEGEND**

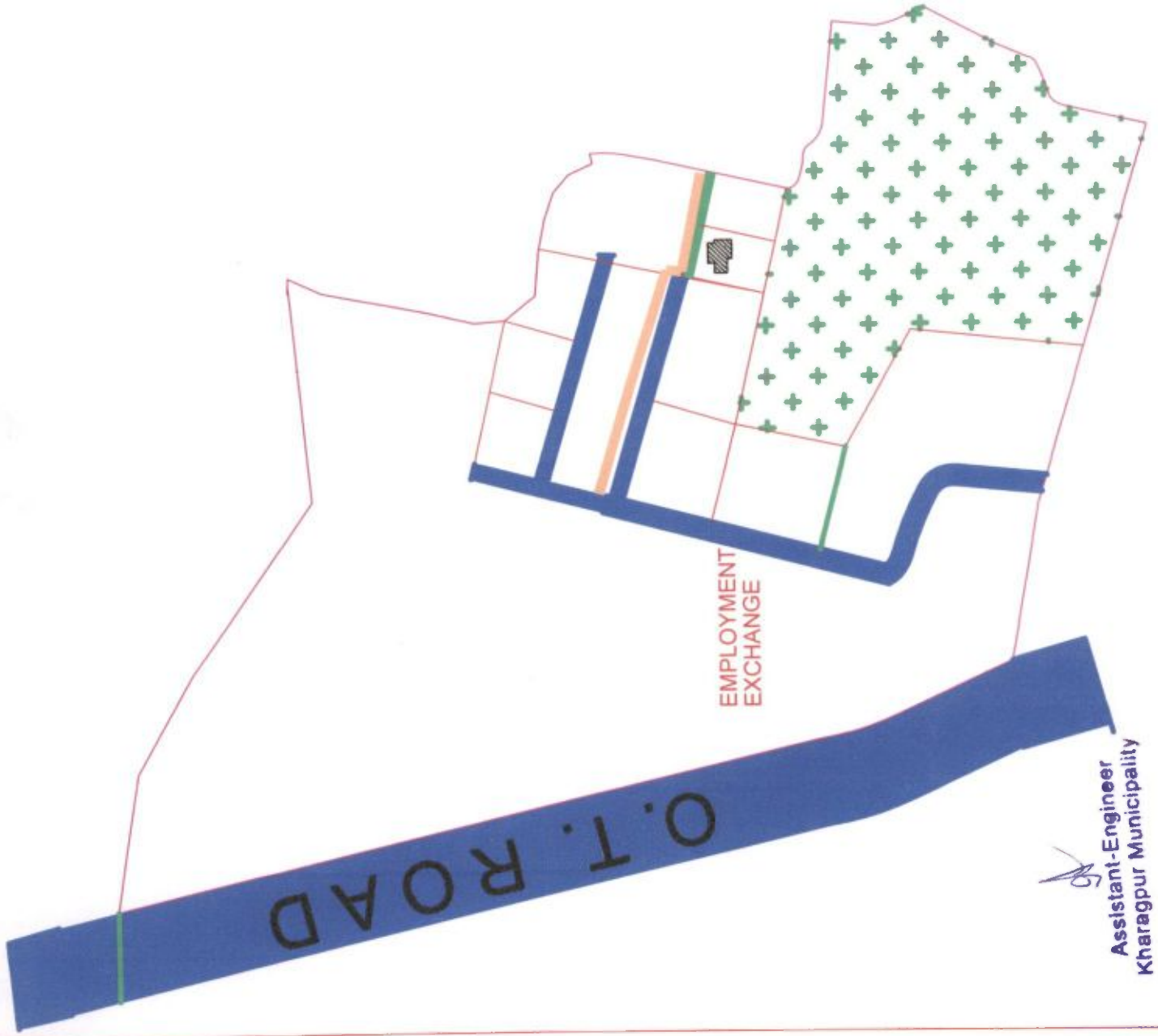
EXISTING.		PROPOSED.	
SEMI PUCCA	SYMBOL	KUCHHA	QTY
		+	01
CONCRETE ROAD (Sq.M)		—	8.59 m
DRAINAGE(M.)		—	42.0 m

**ITEMS**

DWELLINGHOUSE(NOS)

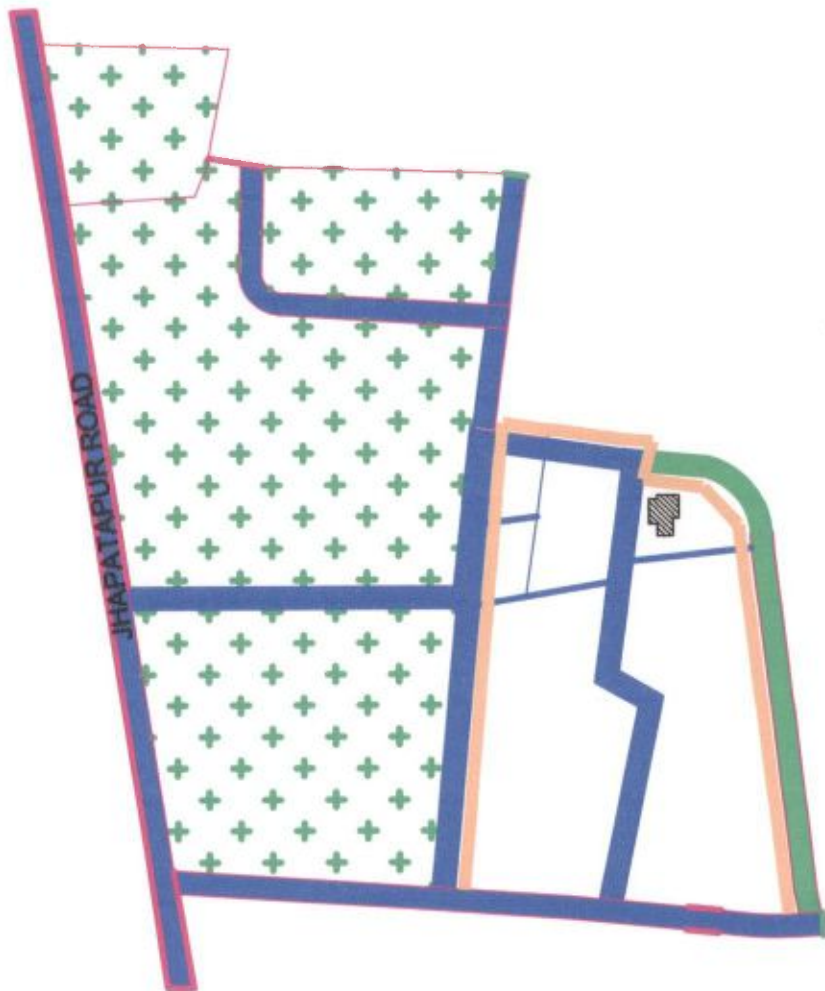
CONCRETE ROAD  
(Sq.M)

DRAINAGE(M.)



Assistant-Engineer  
Kharagpur Municipality





  
 Chairman  
 Kharagpur Municipality

  
 Assistant-Engineer  
 Kharagpur Municipality






**PROPOSED LAND USE**

AREA OF SLUM : 0.14 Sqkm

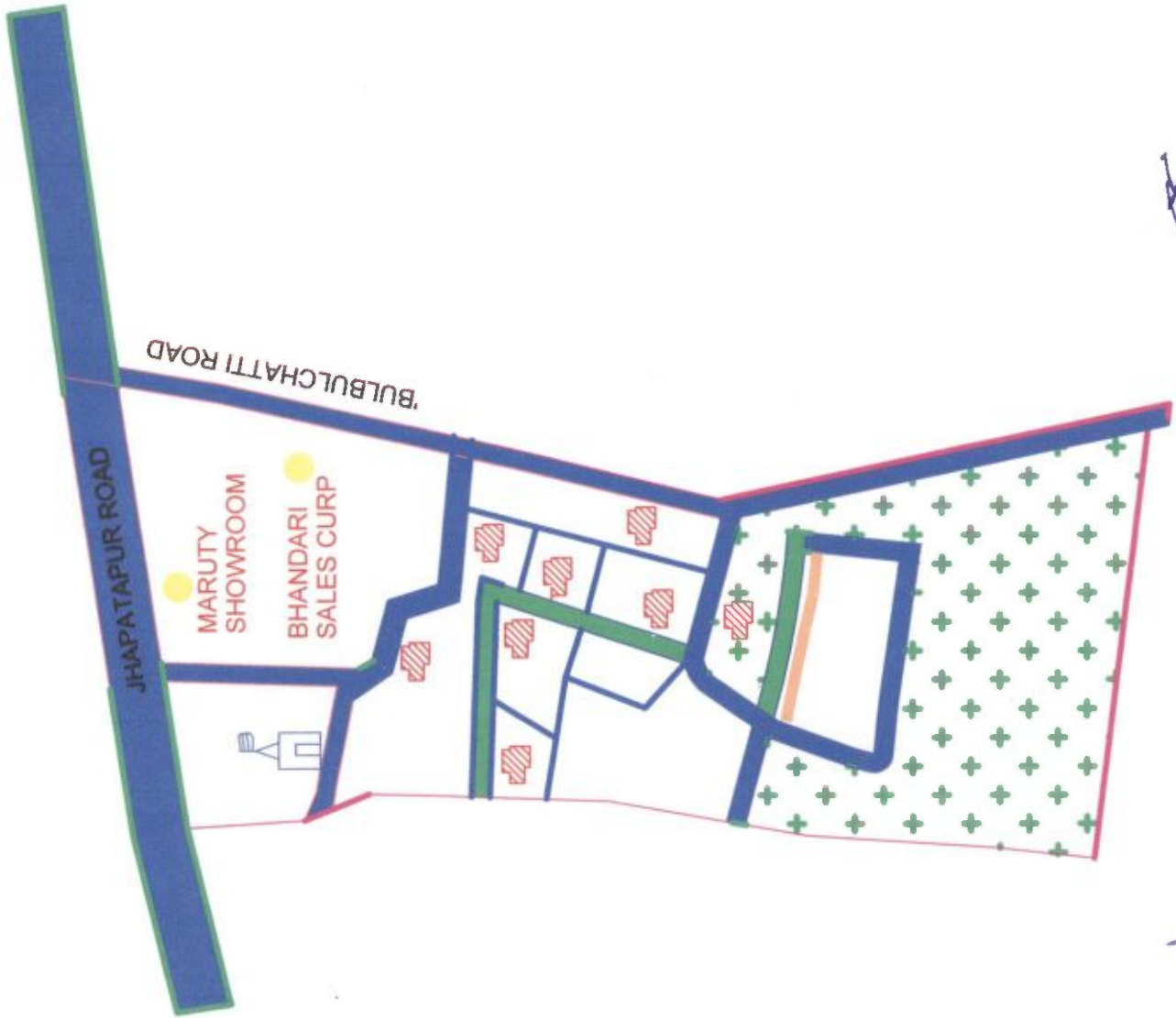
GAIGATA(SLUM NO-240)

CLIENT :KHARAGPUR MUNICIPALITY

**LEGEND**

ITEMS	SEMI PUCCA		KUCHHA
	SYMBOL	SYMBOL	
DWELLINGHOUSE(NOS)			01
CONCRETE ROAD (Sq.M)			8.59 m
DRAINAGE(M.)			36.0 m

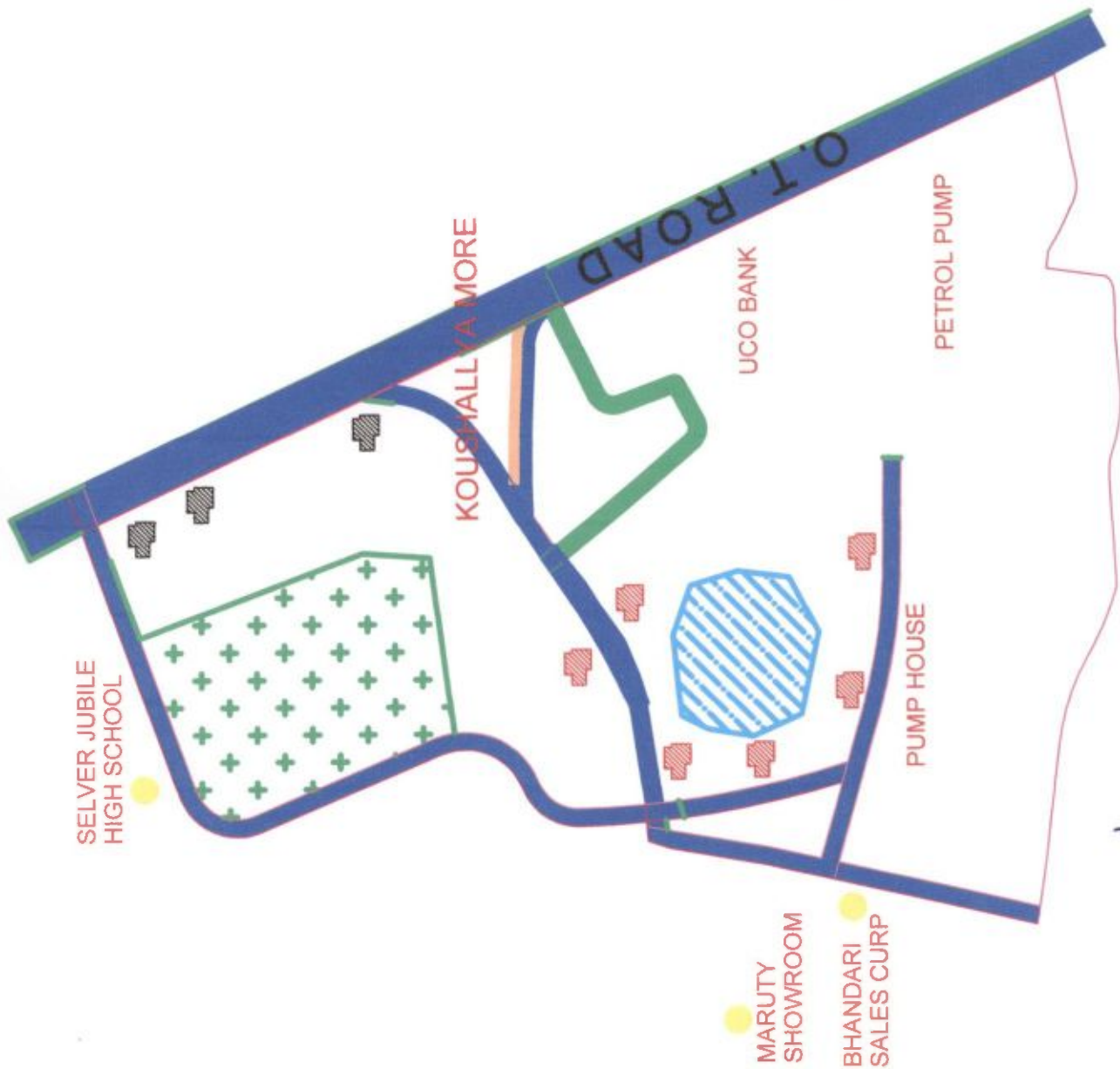




*[Signature]*  
 Chairman  
 Kharagpur Municipality

*[Signature]*  
 Assistant-Engineer  
 Kharagpur Municipality

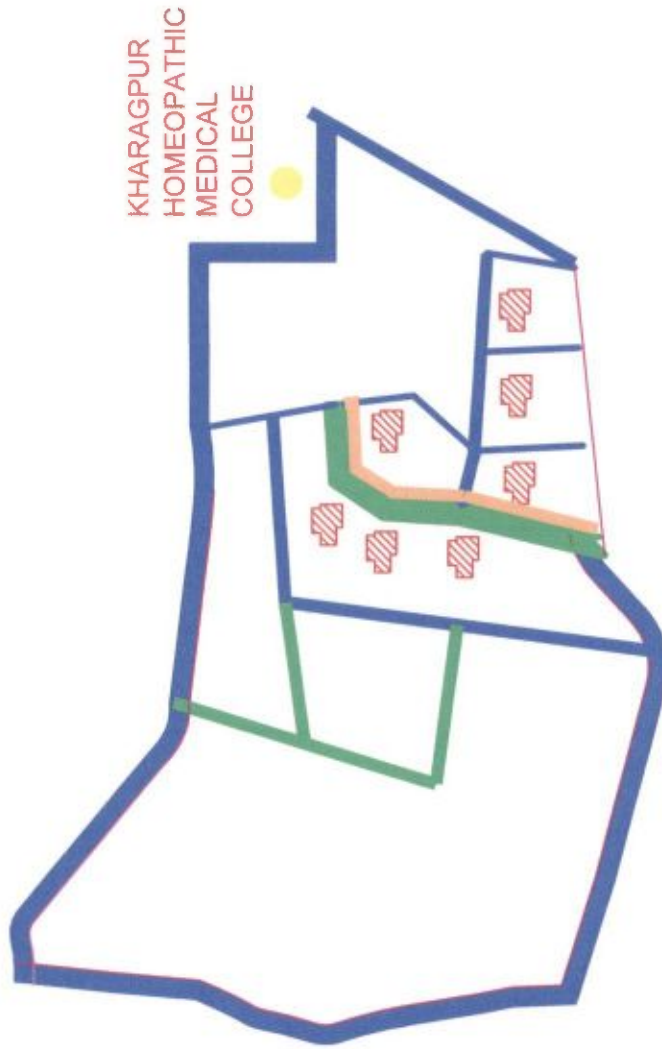
<b>PROPOSED LAND USE</b>			
AREA OF SLUM : 0.17		Sqkm	
BULBULCHATTI(SLUM NO-242)			
CLIENT :KHARAGPUR MUNICIPALITY			
<b>LEGEND</b>			
ITEMS	SEMI PUCCA	KUCHHA	
	SYMBOL	SYMBOL	QTY
DWELLINGHOUSE(NOS)			08
CONCRETE ROAD (Sq.M)			68.72 m
DRAINAGE(M.)			32.0 m



<b>PROPOSED LAND USE</b>			
AREA OF SLUM :		0.14	Sqkm
KAUSHALYA(KHARAGPUR)(SLUM NO-243)			
CLIENT :KHARAGPUR MUNICIPALITY			
<b>LEGEND</b>			
		EXISTING.	PROPOSED.
<b>ITEMS</b>	SEMI PUCCA		KUCHHA
	SYMBOL		SYMBOL
DWELLINGHOUSE(NOS)			QTY
CONCRETE ROAD (Sq.M)			09
DRAINAGE(M.)			32.54 m
			28.00m

Assistant-Engineer  
Kharagpur Municipality

Chairman  
Kharagpur Municipality



KHARAGPUR  
HOMEOPATHIC  
MEDICAL  
COLLEGE

*(Signature)*  
Assistant-Engineer  
Kharagpur Municipality

*(Signature)*  
Chairman  
Kharagpur Municipality



**PROPOSED LAND USE**

AREA OF SLUM : 0.10 Sqkm

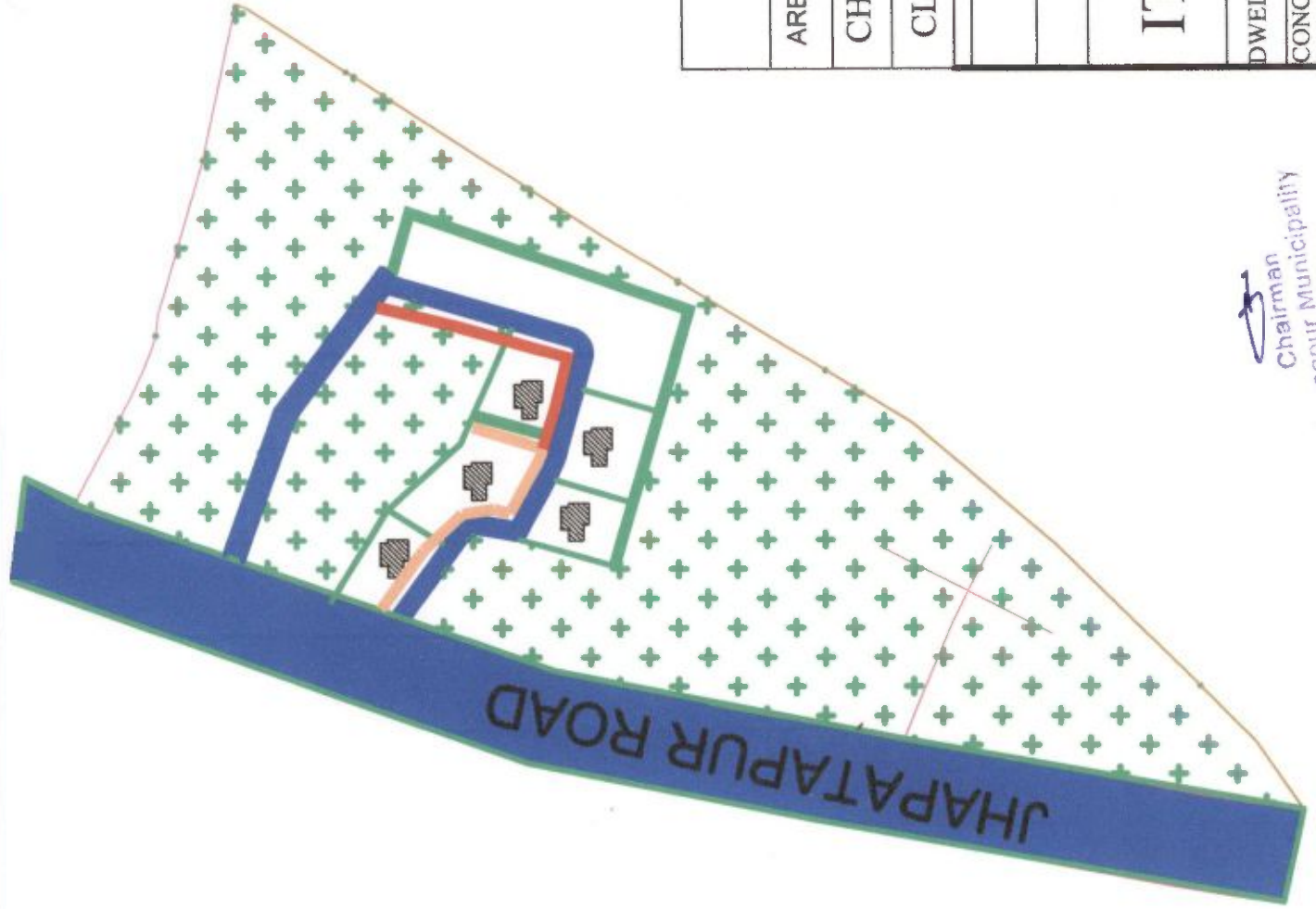
BHUTIYA DANGA(SLUM NO-244)

CLIENT :KHARAGPUR MUNICIPALITY

**LEGEND**

	EXISTING.	PROPOSED.
ITEMS	SEMI PUCCA	KUCHHA
	SYMBOL	SYMBOL
DWELLINGHOUSE(NOS)		 07
CONCRETE ROAD (Sq.M)		 60.13 m
DRAINAGE(M.)		 20.00m



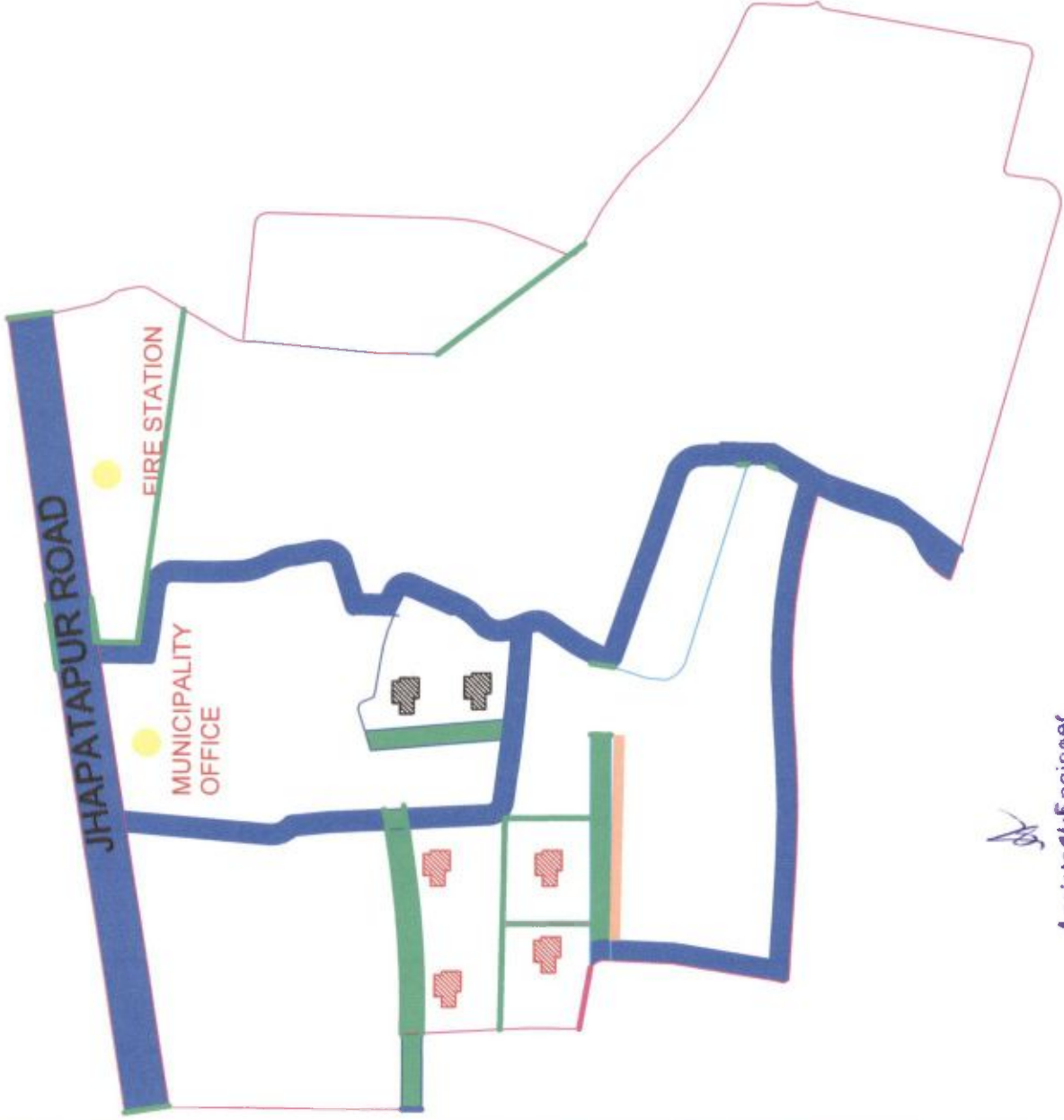


<b>PROPOSED LAND USE</b>			
AREA OF SLUM : 0.16 Sqkm			
CHOTOTENGRA(SLUM NO-262)			
CLIENT :KHARAGPUR MUNICIPALITY			
<b>LEGEND</b>			
	EXISTING.	PROPOSED.	
<b>ITEMS</b>	SEMI PUCCA	KUCHHA	
	SYMBOL	SYMBOL	QTY
DWELLINGHOUSE(NOS)			05
CONCRETE ROAD (Sq.M)			42.95m
DRAINAGE(M.)			25.0m

  
 Chairman  
 Kharagpur Municipality

  
 Assistant-Engineer  
 Kharagpur Municipality





Assistant-Engineer  
Kharagpur Municipality

Chairman  
Kharagpur Municipality




**PROPOSED LAND USE**

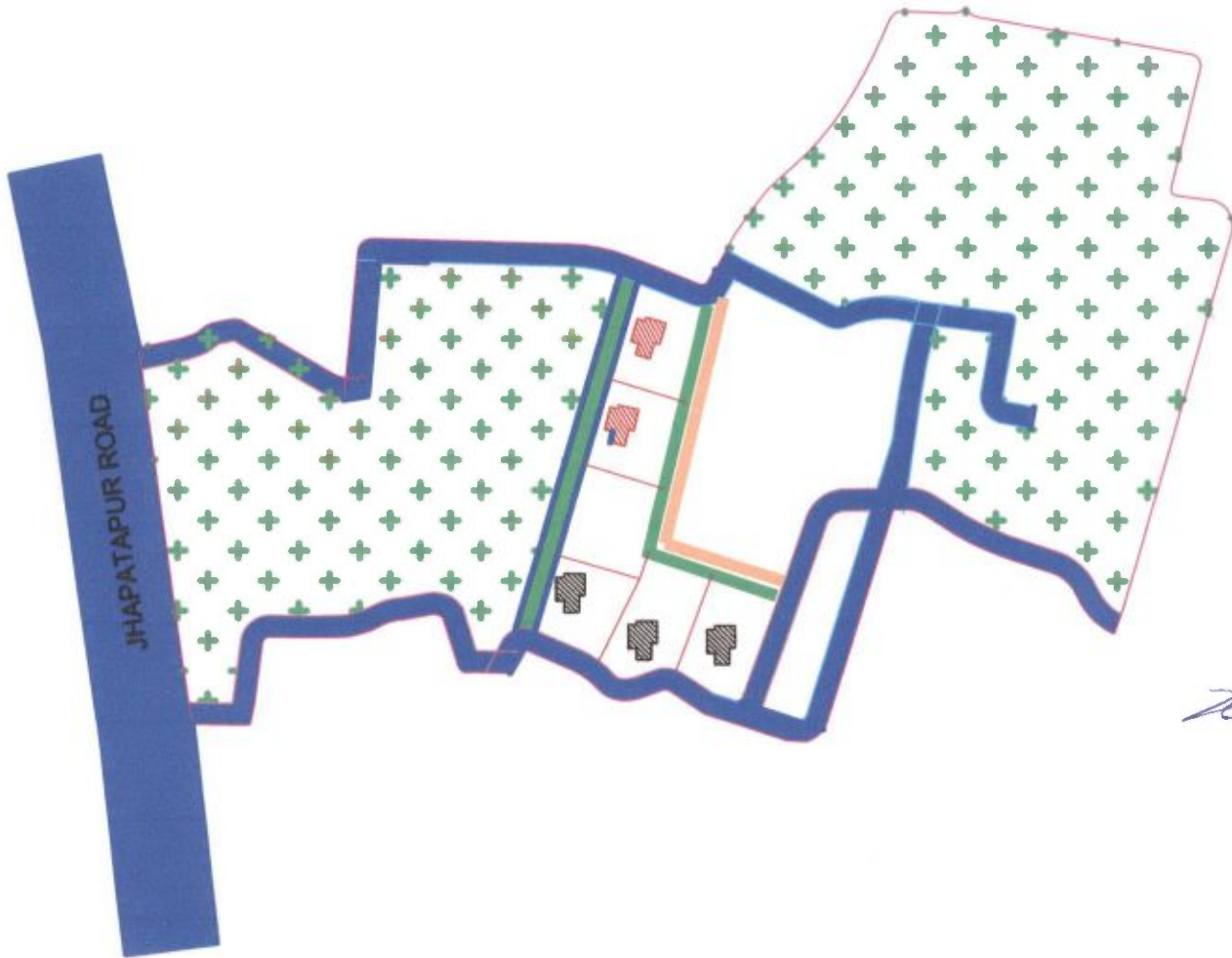
AREA OF SLUM : 0.20 Sqkm

JHAPETAPUR(SLUM NO-263)

CLIENT :KHARAGPUR MUNICIPALITY

**LEGEND**

	EXISTING.	PROPOSED.
<b>ITEMS</b>	SEMI PUCCA	KUCHHA
	SYMBOL	SYMBOL QTY
DWELLINGHOUSE(NOS)		 06
CONCRETE ROAD (Sq.M)		 51.54m
DRAINAGE(M.)		 25.0m



*[Signature]*

Assistant-Engineer  
Kharagpur Municipality

*[Signature]*

Chairman  
Kharagpur Municipality

**PROPOSED LAND USE**

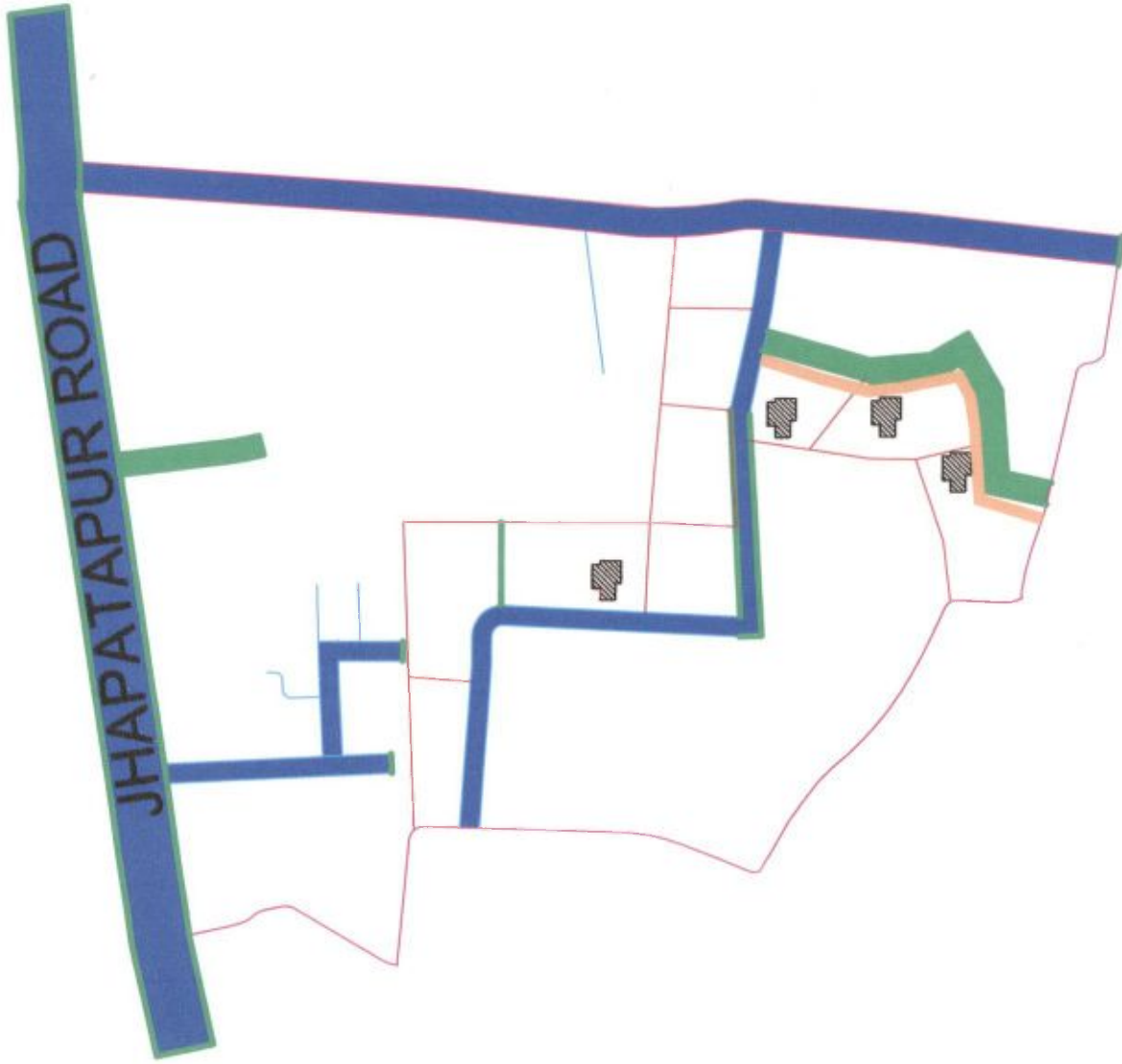
AREA OF SLUM : 0.16 Sqkm

BICH PARA(SLUM NO-265)

CLIENT :KHARAGPUR MUNICIPALITY






**LEGEND**

EXISTING.		PROPOSED.	
SEMI PUCCA	SYMBOL	KUCHHA	QTY
			05
CONCRETE ROAD (Sq.M)			42.95m
DRAINAGE(M.)			32.00m

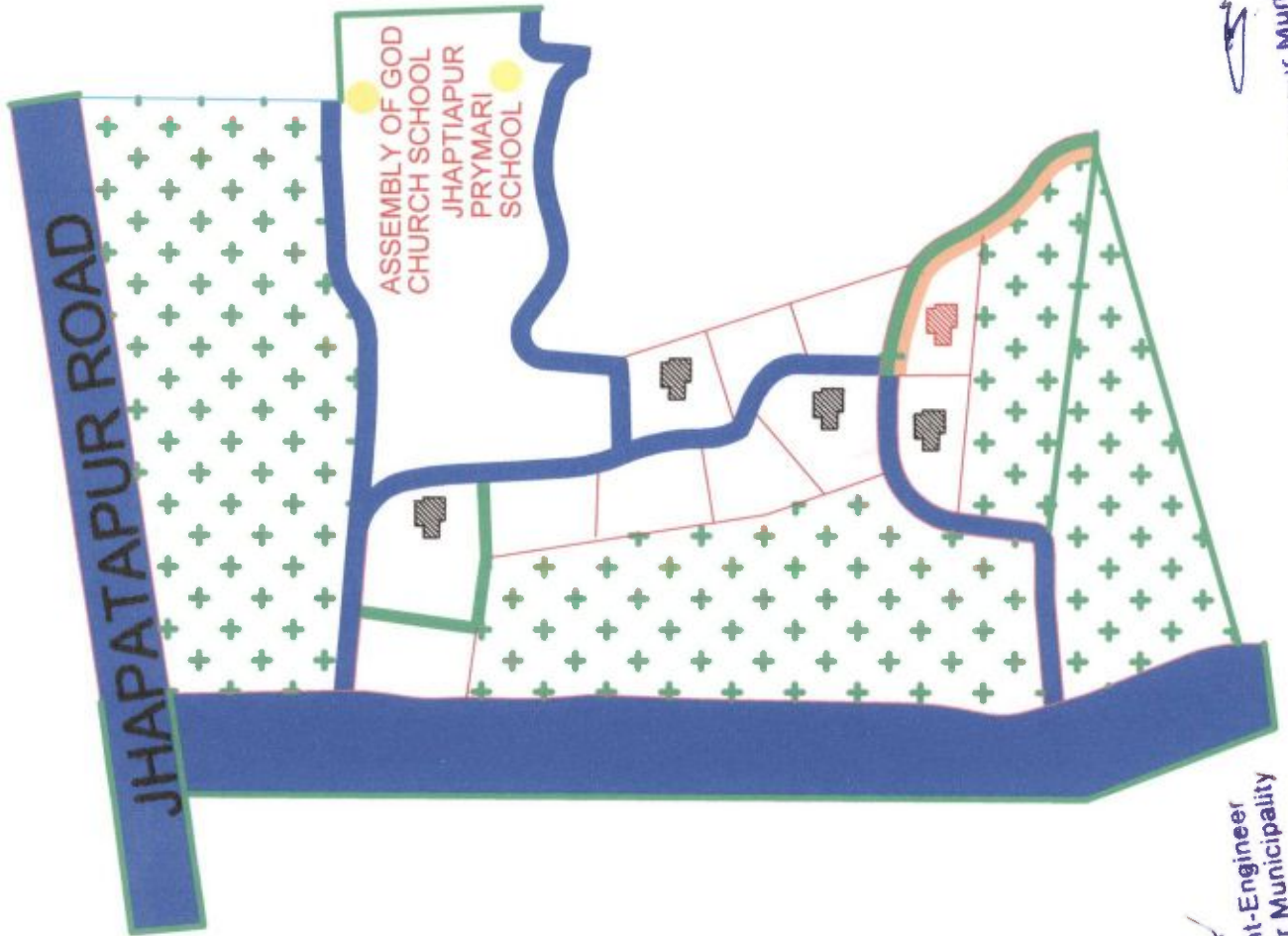


  
 Assistant-Engineer  
 Kharagpur Municipality

  
 Chairman  
 Kharagpur Municipality

<u>PROPOSED LAND USE</u>			
AREA OF SLUM : 0.13 Sqkm			
GOYALAPARA(SLUM NO-266)			
CLIENT :KHARAGPUR MUNICIPALITY			
<u>LEGEND</u>			
ITEMS	EXISTING.	PROPOSED.	
	SYMBOL	SYMBOL	QTY
DWELLINGHOUSE(NOS)			04
CONCRETE ROAD (Sq.M)			34.36m
DRAINAGE(M.)			25.00m





Assistant-Engineer  
Kharagpur Municipality

Kharagpur Municipality

**PROPOSED LAND USE**

AREA OF SLUM : 0.15 Sqkm

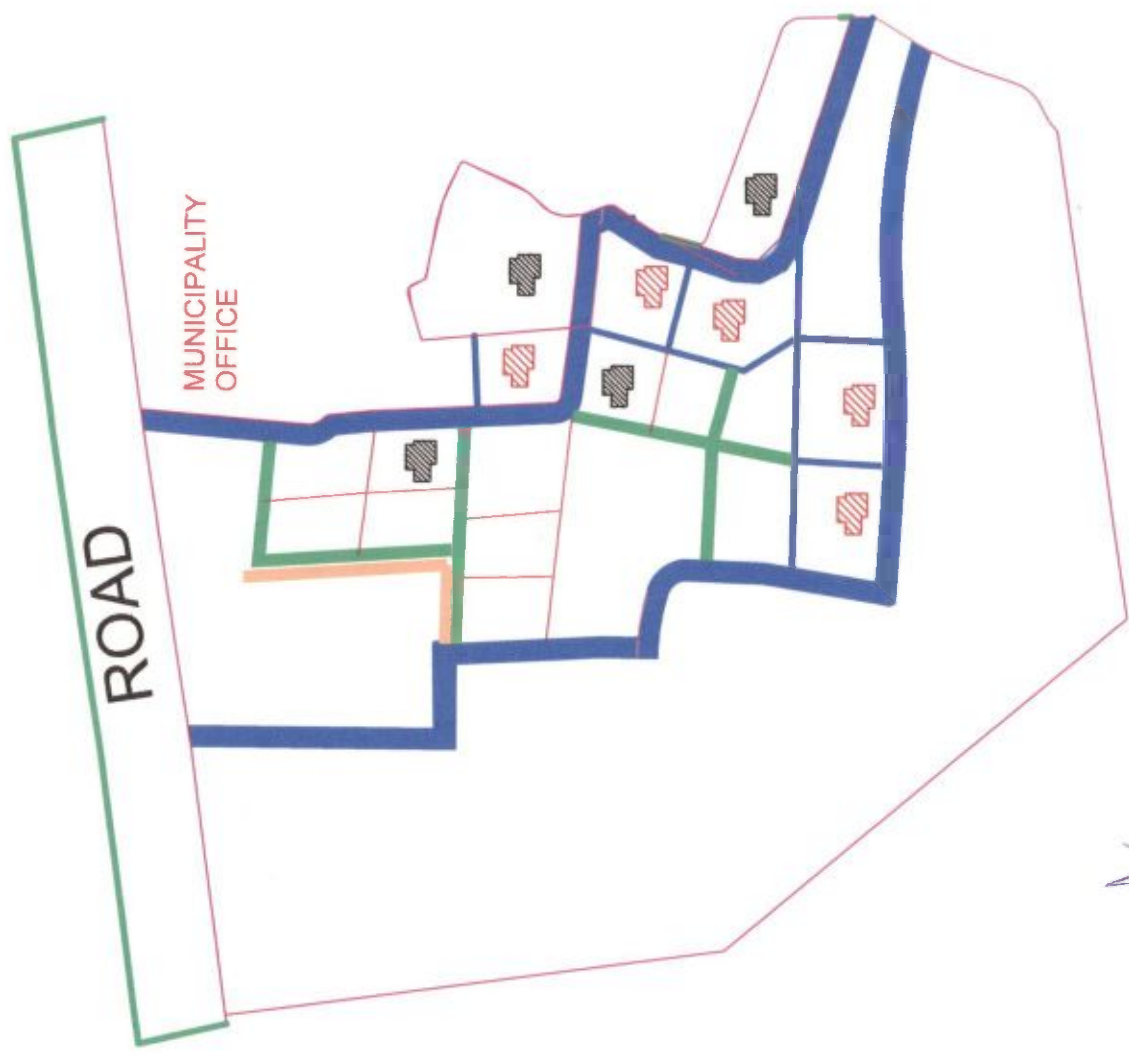
TALJHULI(SLUM NO-267)

CLIENT :KHARAGPUR MUNICIPALITY

**LEGEND**

ITEMS	EXISTING.	PROPOSED.
	SEMI PUCCA SYMBOL	KUCHHA SYMBOL QTY
DWELLINGHOUSE(NOS)		05
CONCRETE ROAD (Sq.M)		42.95m
DRAINAGE(M.)		25.69m





Assistant-Engineer  
Kharagpur Municipality

Chairman  
Kharagpur Municipality

**PROPOSED LAND USE**

AREA OF SLUM : 0.13 Sqkm

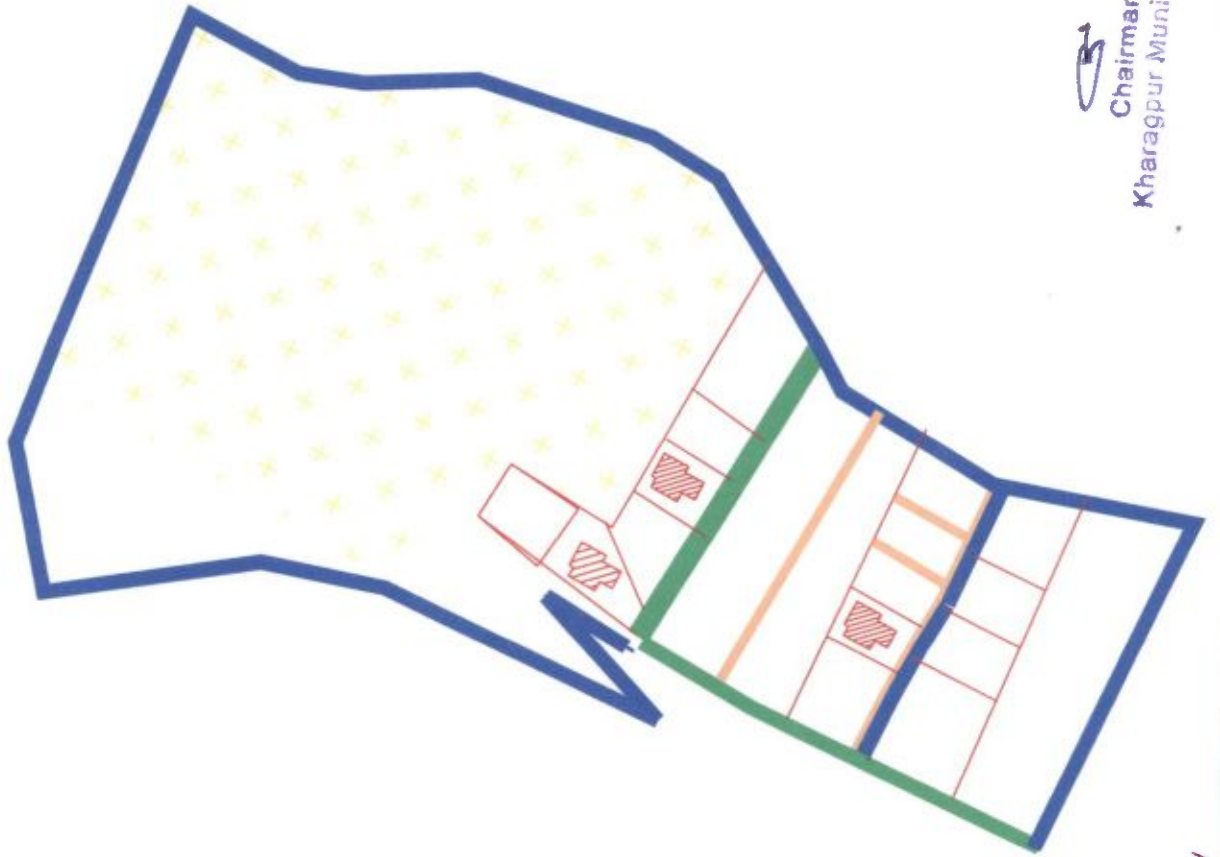
KHASPARA(SLUM NO-268)

CLIENT :KHARAGPUR MUNICIPALITY

**LEGEND**






ITEMS	EXISTING.	PROPOSED.
	SYMBOL	SYMBOL
DWELLINGHOUSE(NOS)		KUCHHA
CONCRETE ROAD (Sq.M)		QTY
DRAINAGE(M.)		

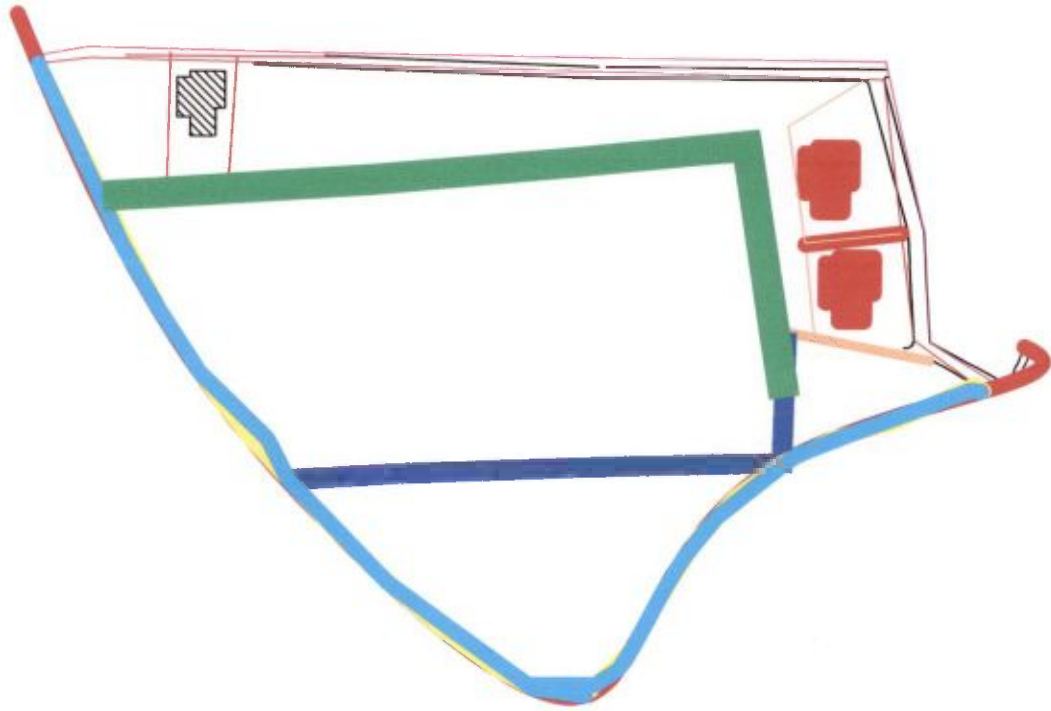
09		
77.31m		
25.00m		



  
 Assistant-Engineer  
 Kharagpur Municipality

  
 Chairman  
 Kharagpur Municipality

<u>PROPOSED LAND USE</u>			
AREA OF SLUM : 0.13		Sqkm	
BAGAL PARA(SLUM-271)			
CLIENT :KHARAGPUR MUNICIPALITY			
LEGEND	EXISTING	PROPOSED	
	SEMI PUCCA	KUCHHA	QTY
ITEMS	SYMBOL	SYMBOL	
	DWELLINGHOUSE(NOS)		03
CONCRETE ROAD (Sq.M)			25.77m
DRAINAGE(M.)			20m



Assistant-Engineer  
Kharagpur Municipality

Kharagpur Municipality

**PROPOSED LAND USE**

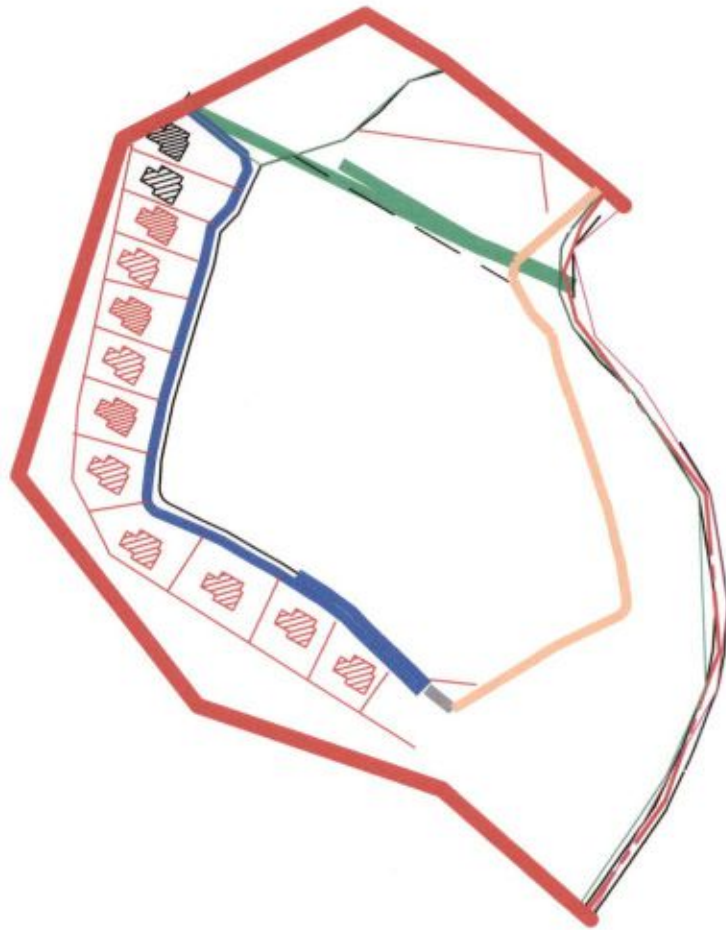
AREA OF SLUM : 0.11 Sqkm

MAJHI PARA(SLUM-272)

CLIENT :KHARAGPUR MUNICIPALITY

ITEMS	EXISTING		PROPOSED	
	SEMI PUCCA	SYMBOL	KUCHHA	QTY
DWELLINGHOUSE(NOS)				03
CONCRETE ROAD (Sq.M)				25.77m
DRAINAGE(M.)				25m





**PROPOSED LAND USE**

AREA OF SLUM : 0.14 Sqkm


NOTUN MAJHIPARA(SLUM-273)


CLIENT :KHARAGPUR MUNICIPALITY

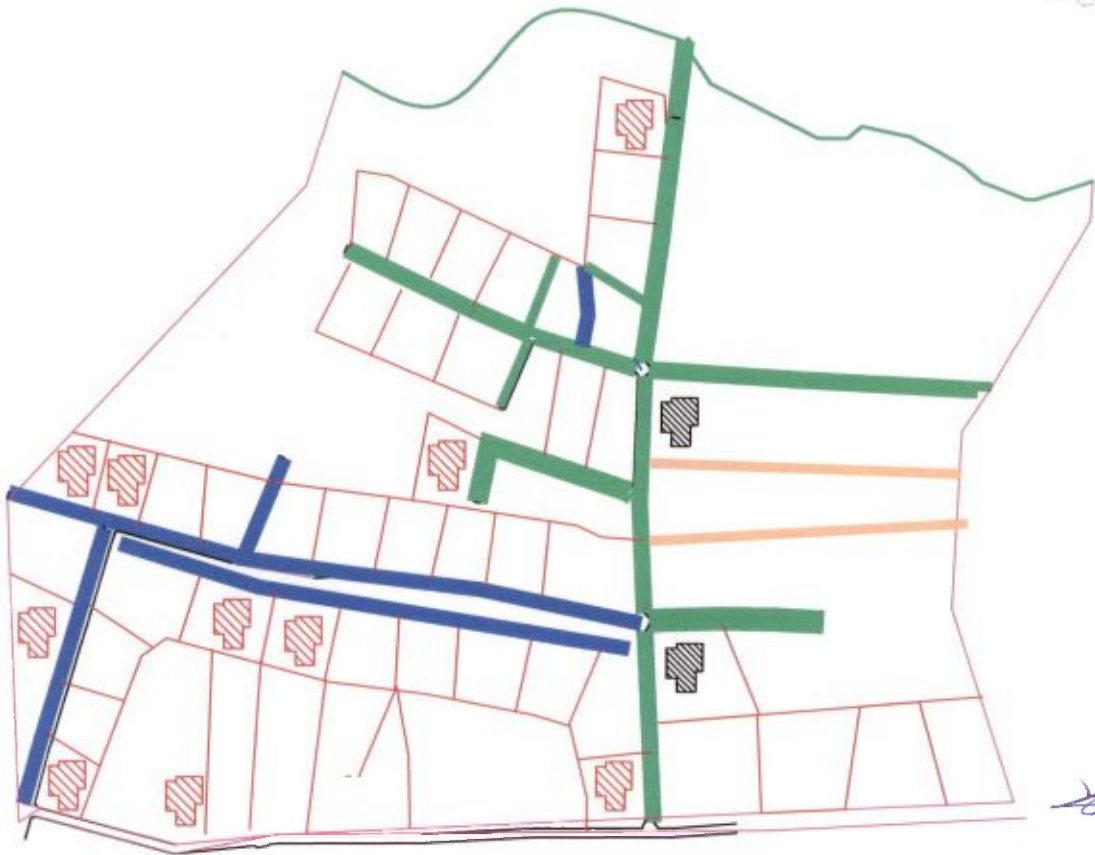
**LEGEND**

**ITEMS**

ITEMS	EXISTING		PROPOSED	
	SEMI PUCCA	SYMBOL	KUCHHA	QTY
DWELLINGHOUSE(NOS)				12
CONCRETE ROAD (Sq.M)				103.08m
DRAINAGE(M.)				30m






  
Chairman  
Kharagpur Municipality

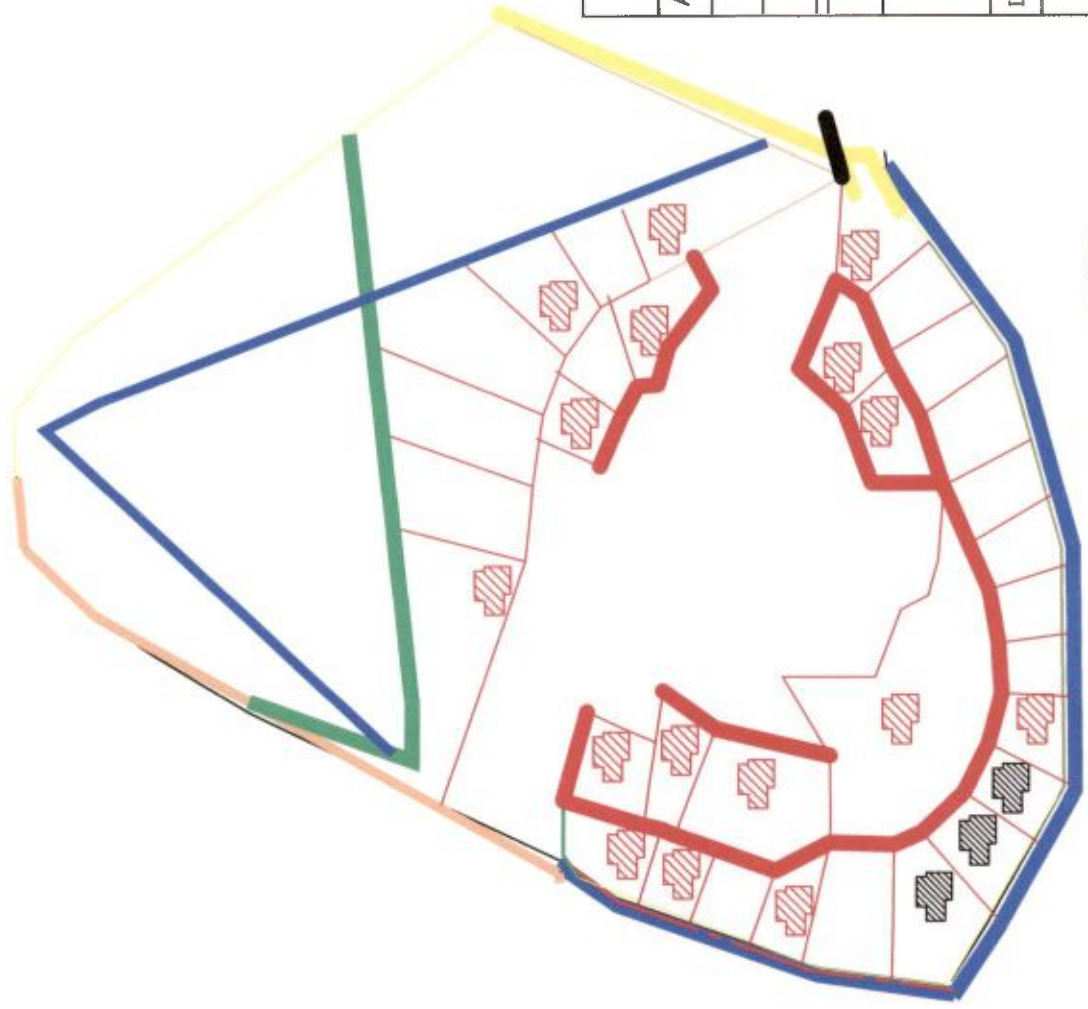
  
Assistant-Engineer  
Kharagpur Municipality



  
**Assistant-Engineer**  
 Kharagpur Municipality

  
 Chairman  
 Kharagpur Municipality

<b>PROPOSED LAND USE</b>				
AREA OF SLUM :		0.17	Sqkm	
PURBA SONAMUKHI(SLUM-274)				
CLIENT :KHARAGPUR MUNICIPALITY				
<b>LEGEND</b>	EXISTING		PROPOSED	
	SEMI PUCCA	KUCHHA	SEMI PUCCA	KUCHHA
<b>ITEMS</b>	SYMBOL		SYMBOL	
DWELLINGHOUSE(NOS)				12
CONCRETE ROAD (Sq.M)				103.08sq
DRAINAGE(M.)				30m



**PROPOSED LAND USE**

AREA OF SLUM : 0.11 Sqkm

BHUMIJPARA(SLUM-275)

CLIENT : KHARAGPUR MUNICIPALITY

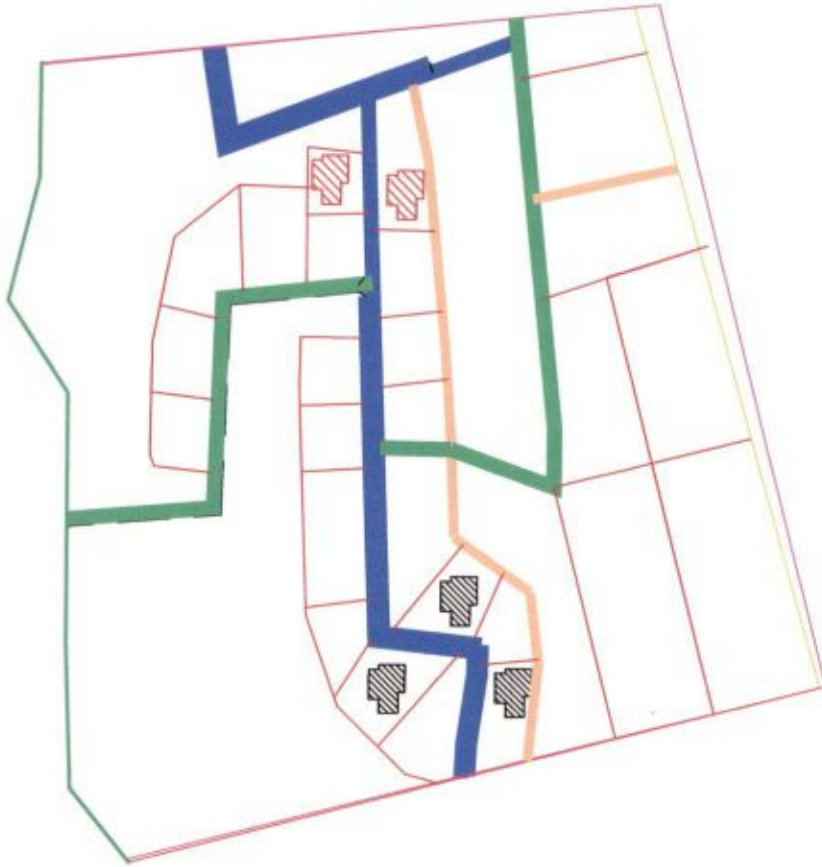
**LEGEND**

ITEMS	EXISTING		PROPOSED	
	SEMI PUCCA	SYMBOL	KUCHHA	QTY
DWELLINGHOUSE(NOS)				19
CONCRETE ROAD (Sq.M)				163.21m
DRAINAGE(M.)				25m

Assistant-Engineer  
Kharagpur Municipality

Chairman  
Kharagpur Municipality





Assistant-Engineer  
Kharagpur Municipality

Chairman  
Kharagpur Municipality

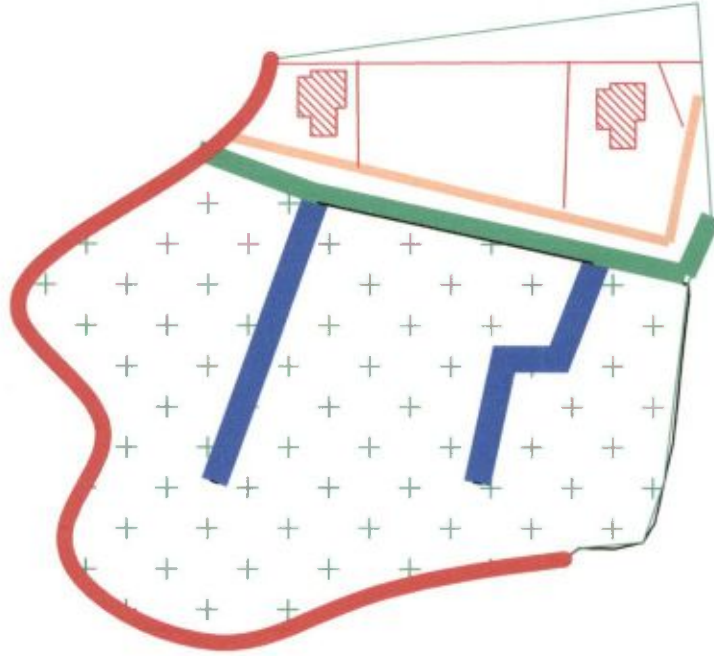
**PROPOSED LAND USE**


AREA OF SLUM : 0.16 Sqkm


SUBHASH NAGAR(SLUM-276)





CLIENT :KHARAGPUR MUNICIPALITY

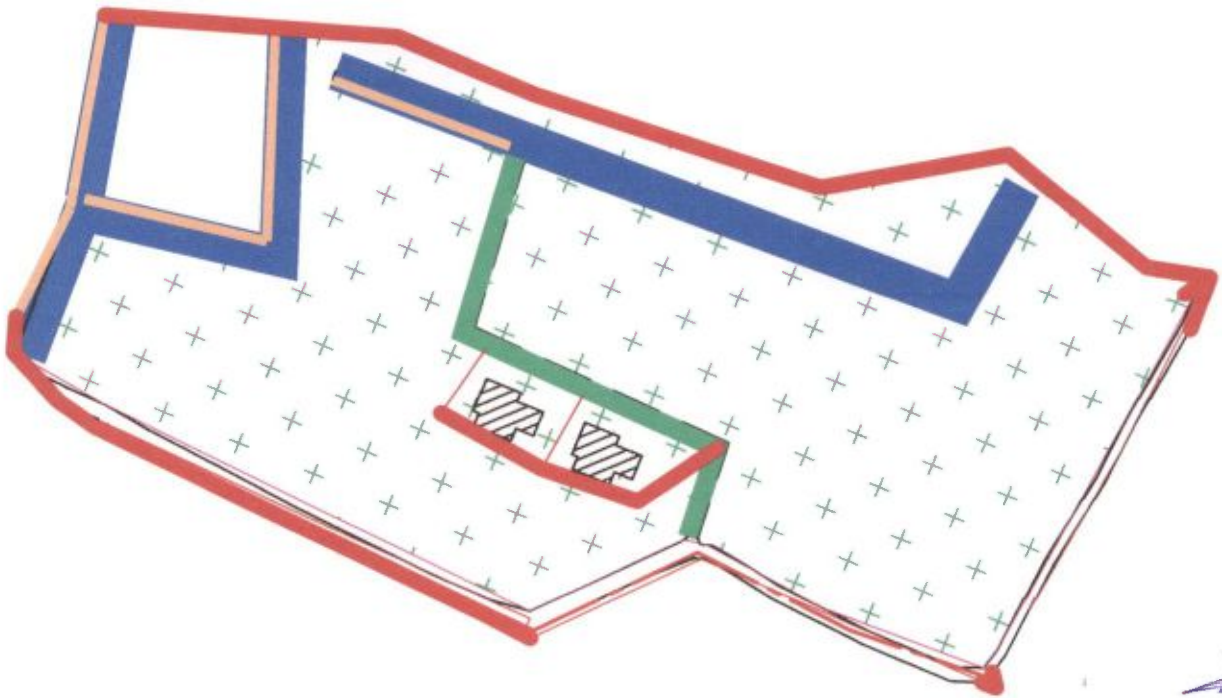
ITEMS	EXISTING		PROPOSED	
	SEMI PUCCA	KUCHHA	SEMI PUCCA	KUCHHA
DWELLINGHOUSE(NOS)	SYMBOL		SYMBOL	
CONCRETE ROAD (Sq.M)	[Blue line symbol]		[Green line symbol]	
DRAINAGE(M.)	[Orange line symbol]		[Orange line symbol]	
			[Hatched square symbol]	42
			[Green line symbol]	42.95m
			[Orange line symbol]	25m



  
 Assistant-Engineer  
 Kharagpur Municipality

  
 Chairman  
 Kharagpur Municipality






<b>PROPOSED LAND USE</b>			
AREA OF SLUM:	0.13	Sqkm	
OLD G TYPE(SLUM-277)			
CLIENT :KHARAGPUR MUNICIPALITY			
<b>ITEMS</b>	<b>EXISTING</b>	<b>PROPOSED</b>	
		<b>KUCHHA</b>	<b>QTY</b>
DWELLINGHOUSE(NOS)			02
CONCRETE ROAD (Sq.M)			17.18m
DRAINAGE(M.)			20m

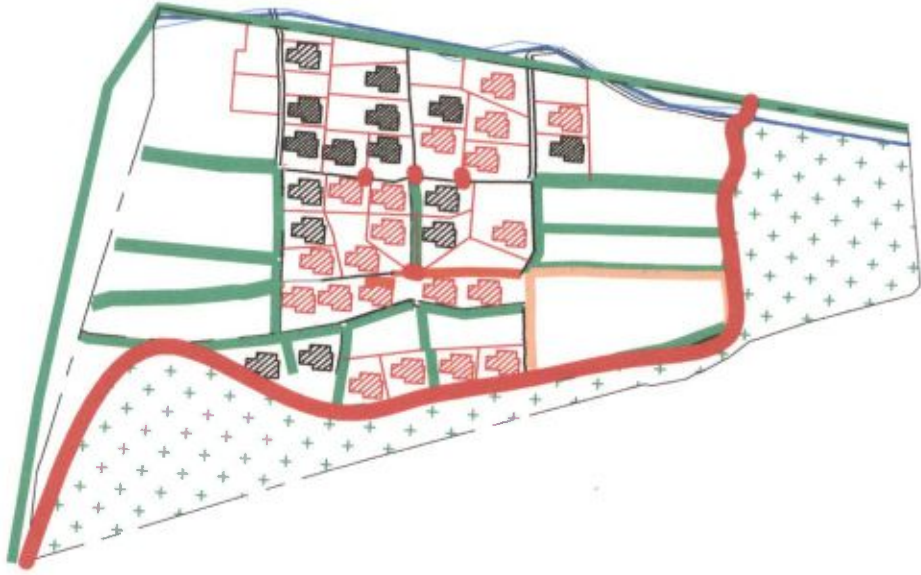


Chairman  
Kharagpur Municipality

Assistant-Engineer  
Kharagpur Municipality

**PROPOSED LAND USE**

AREA OF SLUM : 0.10 Sqkm			
EMERGENCY(SLUM-278)			
CLIENT :KHARAGPUR MUNICIPALITY			
ITEMS	EXISTING	PROPOSED	
	SEMI PUCCA SYMBOL	KUCHHA SYMBOL	QTY
DWELLINGHOUSE(NOS)		 02	
CONCRETE ROAD (Sq.M)			17.18m
DRAINAGE(M.)			25m



Assistant-Engineer  
Kharegpur Municipality

Chairman  
Kharegpur Municipality

**PROPOSED LAND USE**

AREA OF SLUM : 0.11 Sqkm

KHUDIRAM PALLI(SLUM-281)

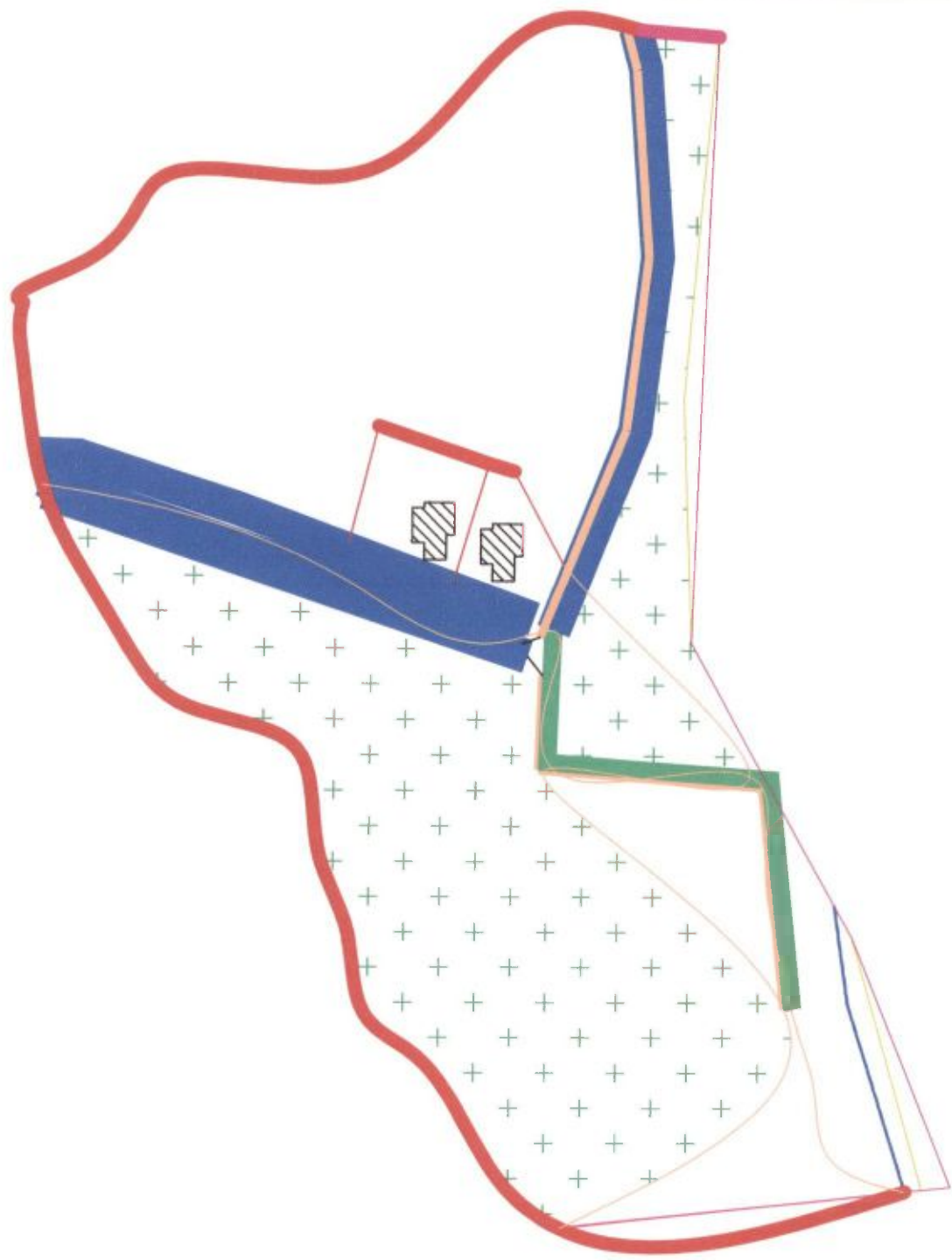
CLIENT :KHARAGPUR MUNICIPALITY

**LEGEND**

**ITEMS**

	EXISTING	PROPOSED	
	SEMI PUCCA	KUCHHA	QTY
	SYMBOL	SYMBOL	
DWELLINGHOUSE(NOS)			35
CONCRETE ROAD (Sq.M)			250m
DRAINAGE(M)			20m

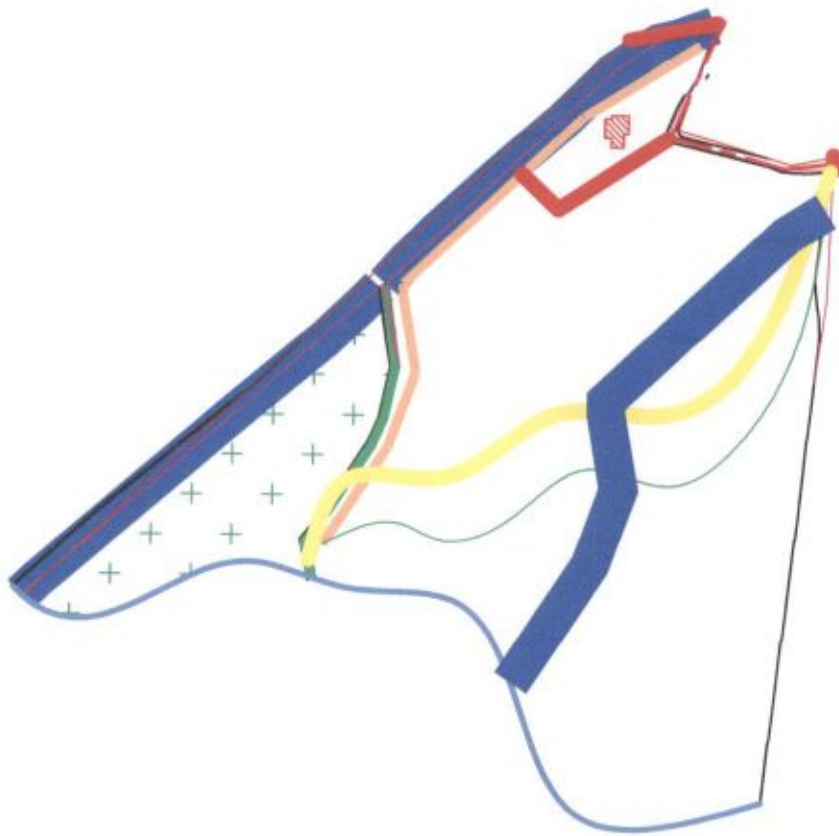




Assistant-Engineer  
Kharagpur Municipality






Charitra Jaisankar  
Kharagpur Municipality

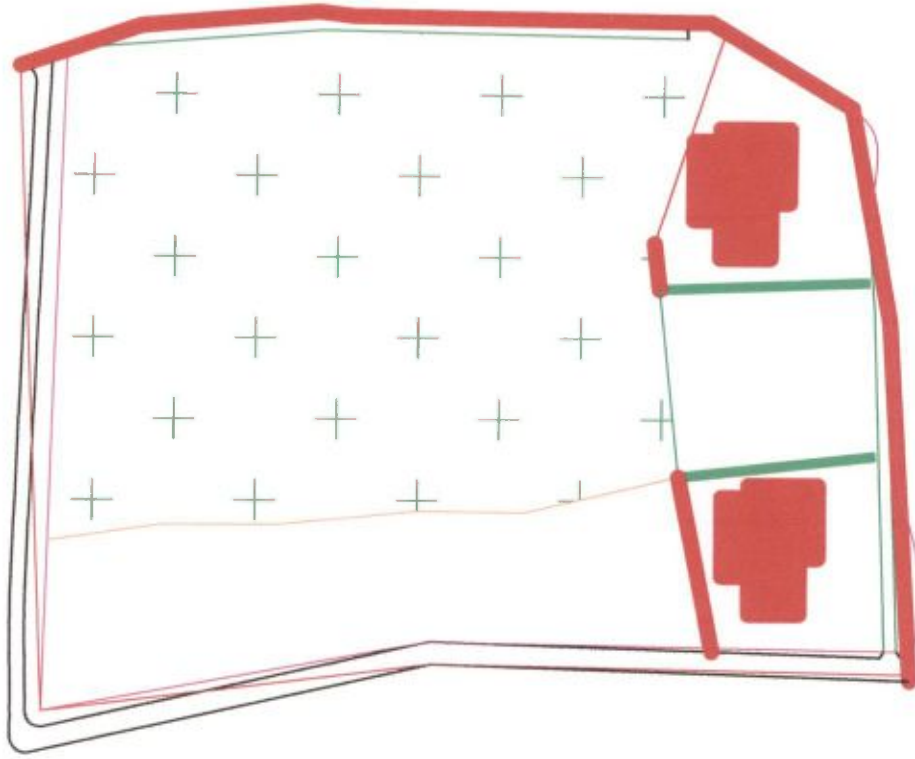
<u>PROPOSED LAND USE</u>			
AREA OF SLUM : 0.09 Sqkm			
CPM PARTY OFFICE(SLUM-282)			
CLIENT :KHARAGPUR MUNICIPALITY			
LEGEND	EXISTING	PROPOSED	
ITEMS	SEMI PUCCA	KUCHHA	QTY
	SYMBOL	SYMBOL	
DWELLINGHOUSE(NOS)			02
CONCRETE ROAD (Sq.M)			17.18m
DRAINAGE(M.)			30.25m




Assistant-Engineer  
Kharagpur Municipality






Chairman  
Kharagpur Municipality

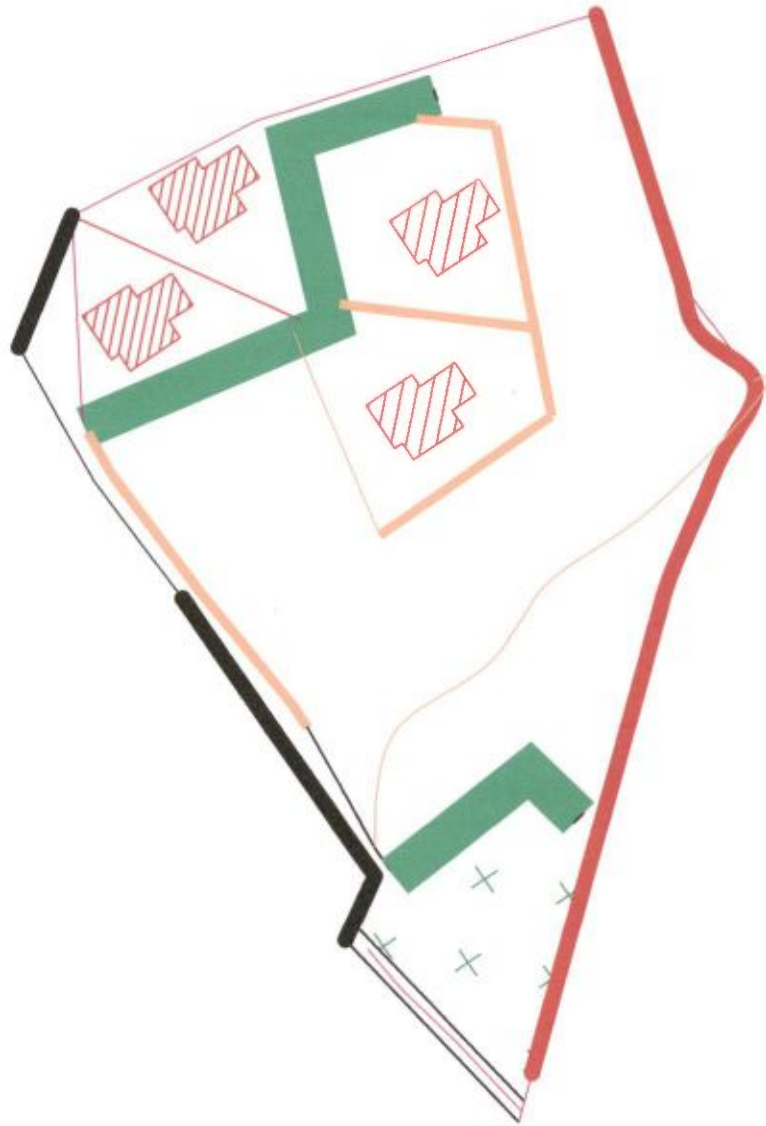
<b>PROPOSED LAND USE</b>				
AREA OF SLUM :		0.15	Sqkm	
MILON CHOWK(SLUM-283)				
CLIENT :KHARAGPUR MUNICIPALITY				
<b>ITEMS</b>	<b>EXISTING</b>		<b>PROPOSED</b>	
	SEMI PUCCA	SYMBOL	KUCHHA	QTY
DWELLINGHOUSE(NOS)				01
CONCRETE ROAD (Sq.M)				8.59m
DRAINAGE(M.)				23.08m



  
 Assistant-Engineer  
 Kharagpur Municipality

  
 Chairman  
 Kharagpur Municipality

<b>PROPOSED LAND USE</b>				
AREA OF SLUM :		0.14	Sqkm	
MAHUAPARA(SLUM-285)				
CLIENT :KHARAGPUR MUNICIPALITY				
<b>ITEMS</b>	<b>EXISTING</b>		<b>PROPOSED</b>	
	SEMI PUCCA	SYMBOL	KUCHHA	QTY
DWELLINGHOUSE(NOS)				02
CONCRETE ROAD (Sq.M)				17.18n
DRAINAGE(M.)				20.36n



Assistant-Engineer  
Kharagpur Municipality

Chairman  
Kharagpur Municipality

**PROPOSED LAND USE**

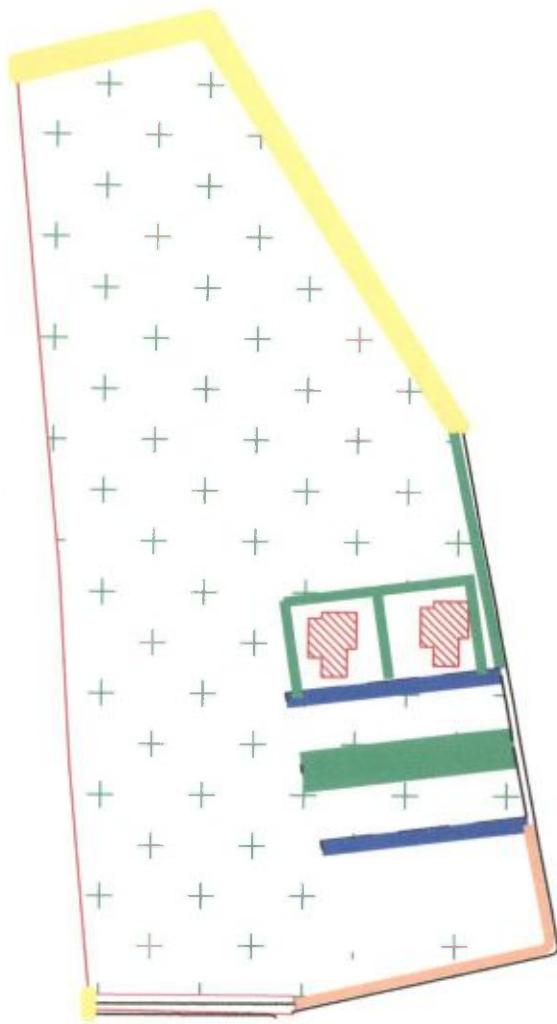
AREA OF SLUM : 0.17 Sqkm

BIJ PARA (SLUM-287)

CLIENT : KHARAGPUR MUNICIPALITY

ITEMS	EXISTING		PROPOSED	
	SEMI PUCCA SYMBOL	SYMBOL	KUCHHA SYMBOL	QUANTITY
DWELLINGHOUSE(NOS)				04
CONCRETE ROAD (Sq.M)				34.36m
DRAINAGE(M.)				12.05m






Chairman  
 Kharagpur Municipality

Assistant-Engineer  
 Kharagpur Municipality

<u>PROPOSED LAND USE</u>			
AREA OF SLUM :		0.16	Sqkm
JOGIPARA(SLUM-288)			
CLIENT :KHARAGPUR MUNICIPALITY			
LEGEND	EXISTING	PROPOSED	QTY
ITEMS	SEMI PUCCA	KUCHHA	
		SYMBOL	
	DWELLINGHOUSE(NOS)		02
CONCRETE ROAD (Sq.M)			32m
DRAINAGE(M.)			25m



  
 Chairman  
 Kharagpur Municipality







  
 Assistant-Engineer  
 Kharagpur Municipality


**PROPOSED LAND USE**

AREA OF SLUM : 0.13 Sqkm

ORIA PARA(SLUM-289)

CLIENT :KHARAGPUR MUNICIPALITY

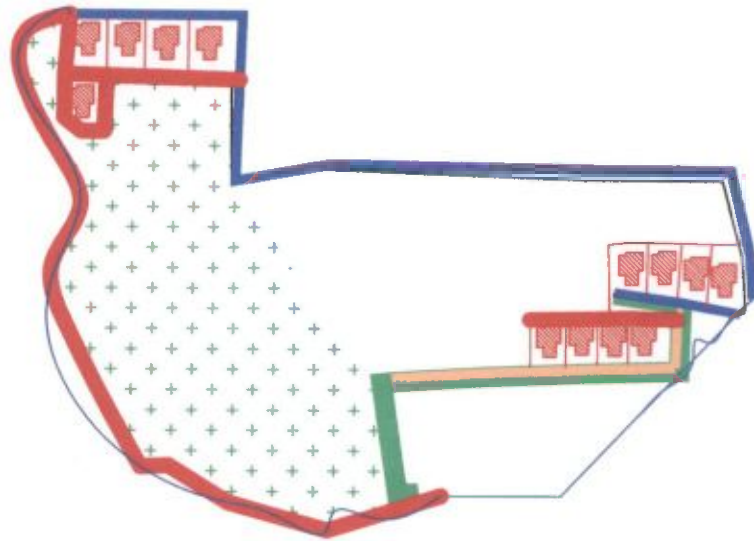
LEGEND ITEMS	EXISTING	PROPOSED	QTY
	SEMI PUCCA SYMBOL	KUCHHA SYMBOL	
DWELLINGHOUSE(NOS)			06m
CONCRETE ROAD (Sq.M)			35m
DRAINAGE(M.)			35m



Assistant-Engineer  
Kharagpur Municipality






Charanab.  
Kharagpur Municipality

<u>PROPOSED LAND USE</u>			
AREA OF SLUM : 0.14 Sqkm			
BANGALIPARA(SLUM-292)			
CLIENT :KHARAGPUR MUNICIPALITY			
ITEMS	EXISTING SEMI PUCCA SYMBOL	PROPOSED KUCHHA SYMBOL	QTY
DWELLINGHOUSE(NOS)			01
CONCRETE ROAD (Sq.M)			34m
DRAINAGE(M)			38m

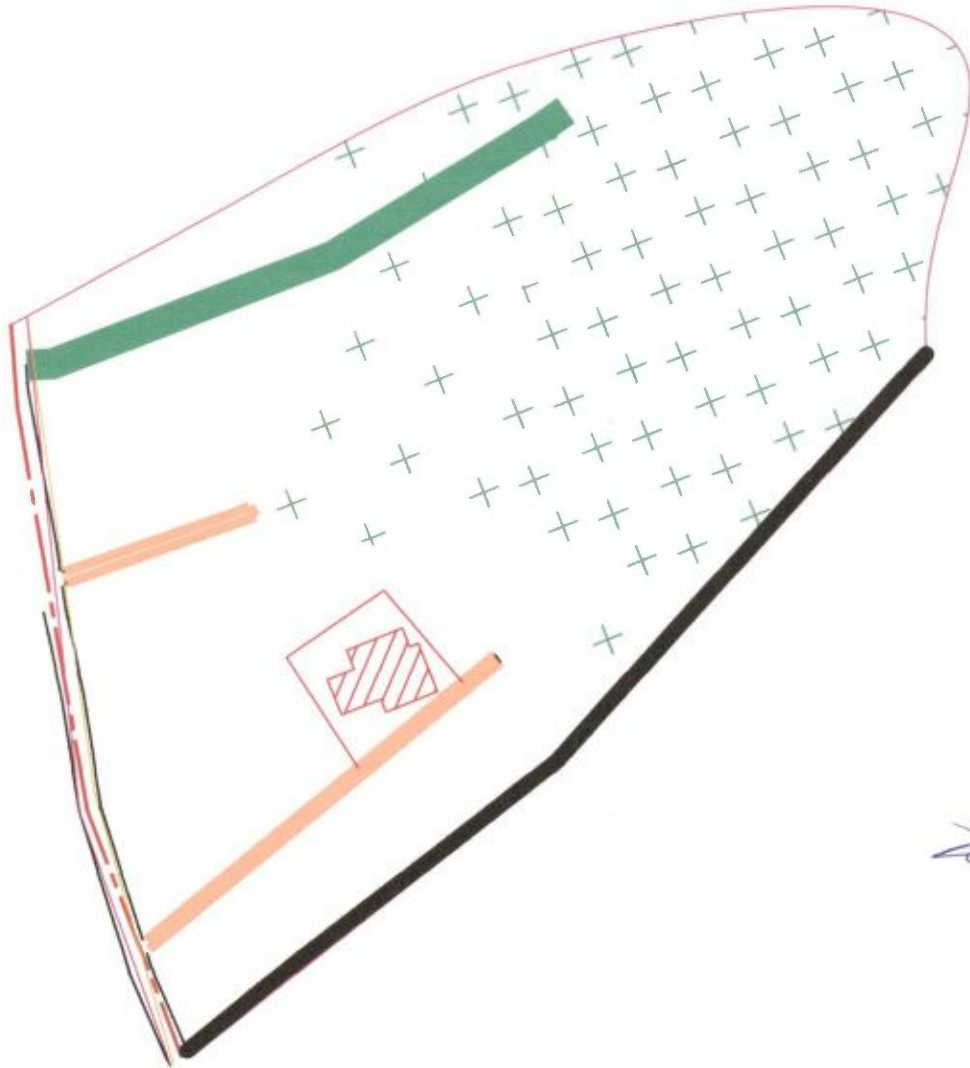



  
**Assistant-Engineer**  
**Kharaḡpur Municipality**

  
**Chairman**  
**Kharaḡpur Municipality**






<b>PROPOSED LAND USE</b>			
AREA OF SLUM :		0.13	Sqkm
CHIRIMAR PARA(SLUM-293)			
CLIENT :KHARAGPUR MUNICIPALITY			
<b>LEGEND</b>	EXISTING	PROPOSED	
	SEMI PUCCA SYMBOL	KUCHHA SYMBOL	QTY
DWELLINGHOUSE(NOS)			13
CONCRETE ROAD (Sq.M)			40m
DRAINAGE(M.)			40m

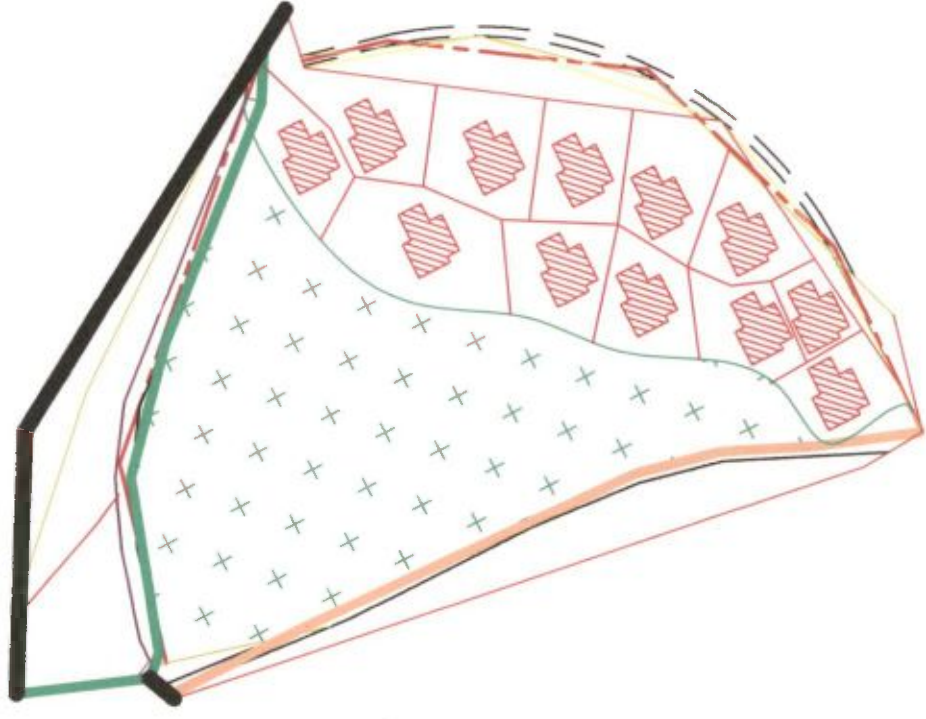





  
 Chairman  
 Kharagpur Municipality

  
 Assistant-Engineer  
 Kharagpur Municipality

PROPOSED LAND USE				
AREA OF SLUM :	0.12	Sqkm		
ADIBASIPARA(SLUM-294)				
CLIENT :KHARAGPUR MUNICIPALITY				
ITEMS	EXISTING		PROPOSED	
	SEMI PUCCA	SYMBOL	KUCHHA	QTY
DWELLINGHOUSE(NOS)				01
CONCRETE ROAD (Sq.M)				36m
DRAINAGE(M.)				28m



  
 Assistant-Engineer  
 Kharagpur Municipality

  
 Chairman  
 Kharagpur Municipality

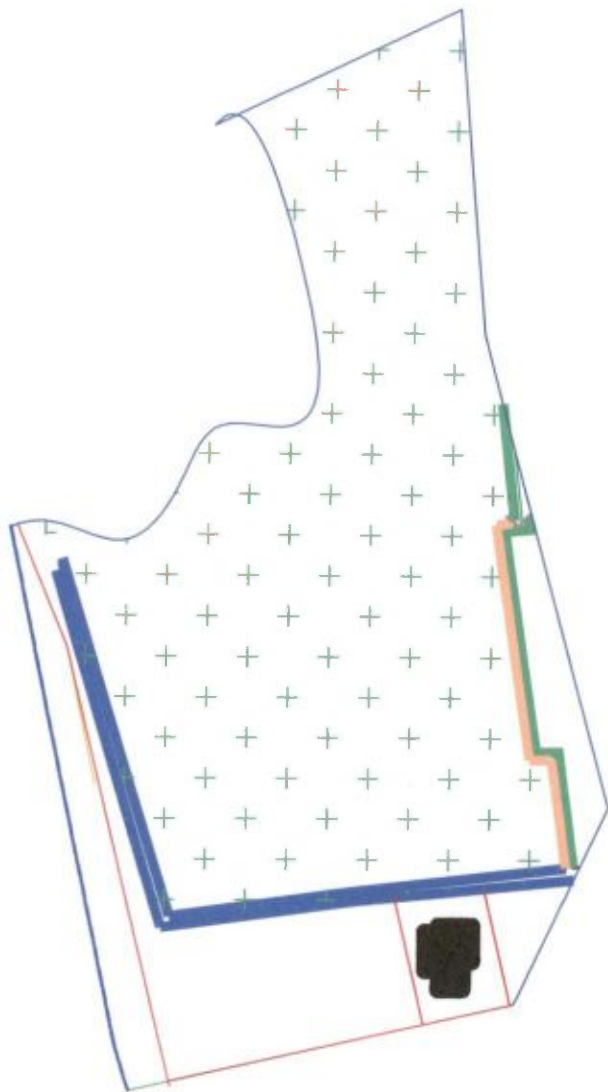
**PROPOSED LAND USE**

AREA OF SLUM : 0.15 Sqkm


BHUNIYA PARA(SLUM-295)



CLIENT :KHARAGPUR MUNICIPALITY

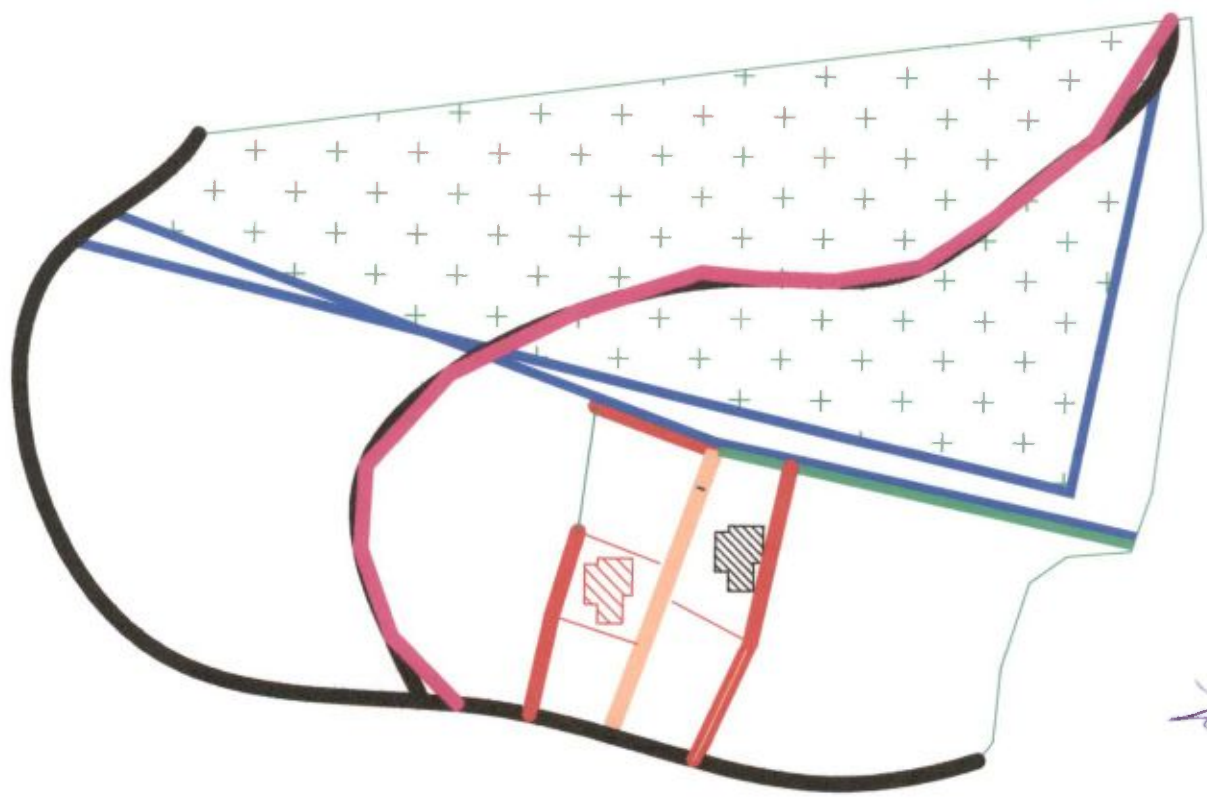
ITEMS	LEGEND	
	EXISTING	PROPOSED
DWELLINGHOUSE(NOS)	SEMI PUCCA SYMBOL	KUCHHA SYMBOL
CONCRETE ROAD (Sq.M)		
DRAINAGE(M.)		
		QTY
		12
		30m
		20m



  
 Assistant-Engineer  
 Kharagpur Municipality

  
 Chairman  
 Kharagpur Municipality

<b>PROPOSED LAND USE</b>			
AREA OF SLUM :		0.14	Sqkm
RATHITALA(SLUM-296)			
CLIENT :KHARAGPUR MUNICIPALITY			
ITEMS	LEGEND	EXISTING	PROPOSED
		SEMI PUCCA	KUCHHA
		SYMBOL	SYMBOL
DWELLINGHOUSE(NOS)			01
CONCRETE ROAD (Sq.M)			25m
DRAINAGE(M.)			26.5m



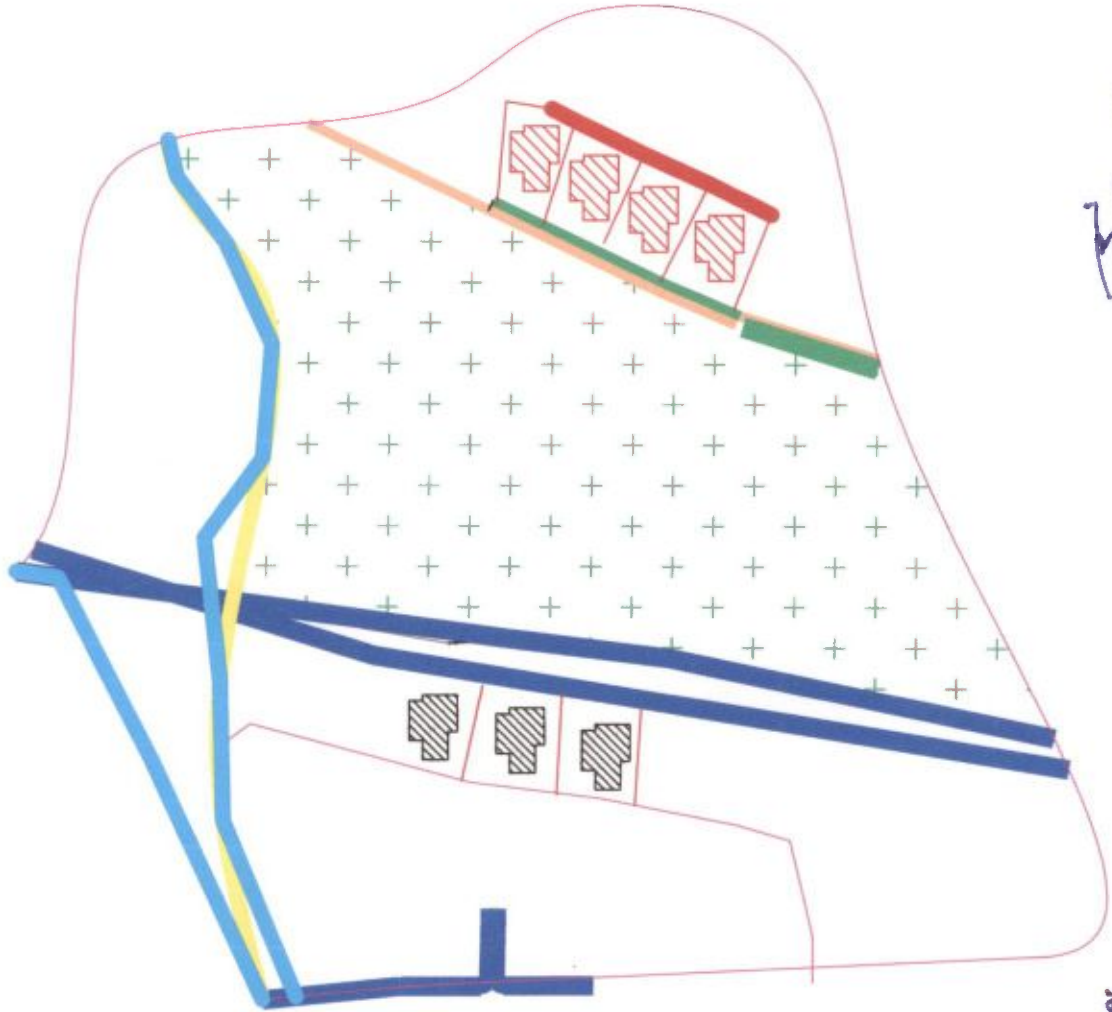
Assistant-Engineer  
Kharagpur Municipality

Chairman  
Kharagpur Municipality

**PROPOSED LAND USE**

AREA OF SLUM : 0.13 Sqkm			
TALBAGICHA PASCHIMPARA(SLUM-297)			
CLIENT :KHARAGPUR MUNICIPALITY			
LEGEND	EXISTING	PROPOSED	
ITEMS	SEMI PUCCA	KUCHHA	QTY
	SYMBOL	SYMBOL	
DWELLINGHOUSE(NOS)			02
CONCRETE ROAD (Sq.M)			20m
DRAINAGE(M.)			22m

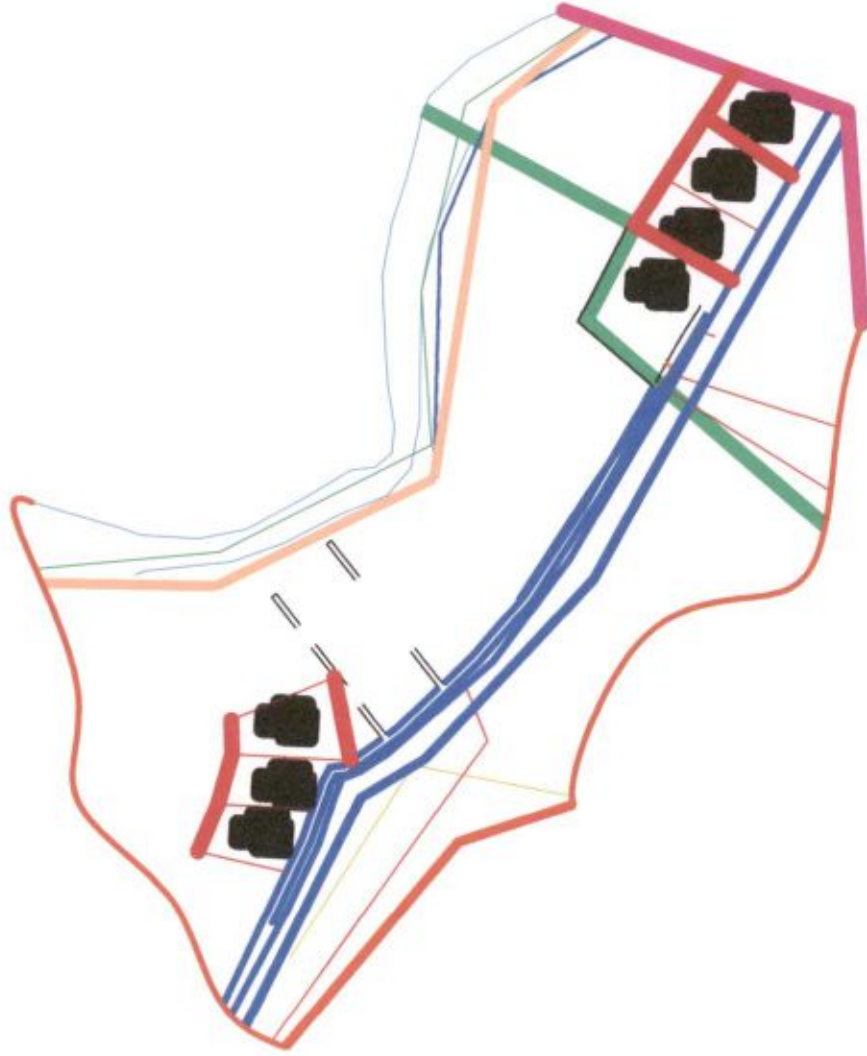




Assistant-Engineer  
Kharagpur Municipality

Chairman  
Kharagpur Municipality

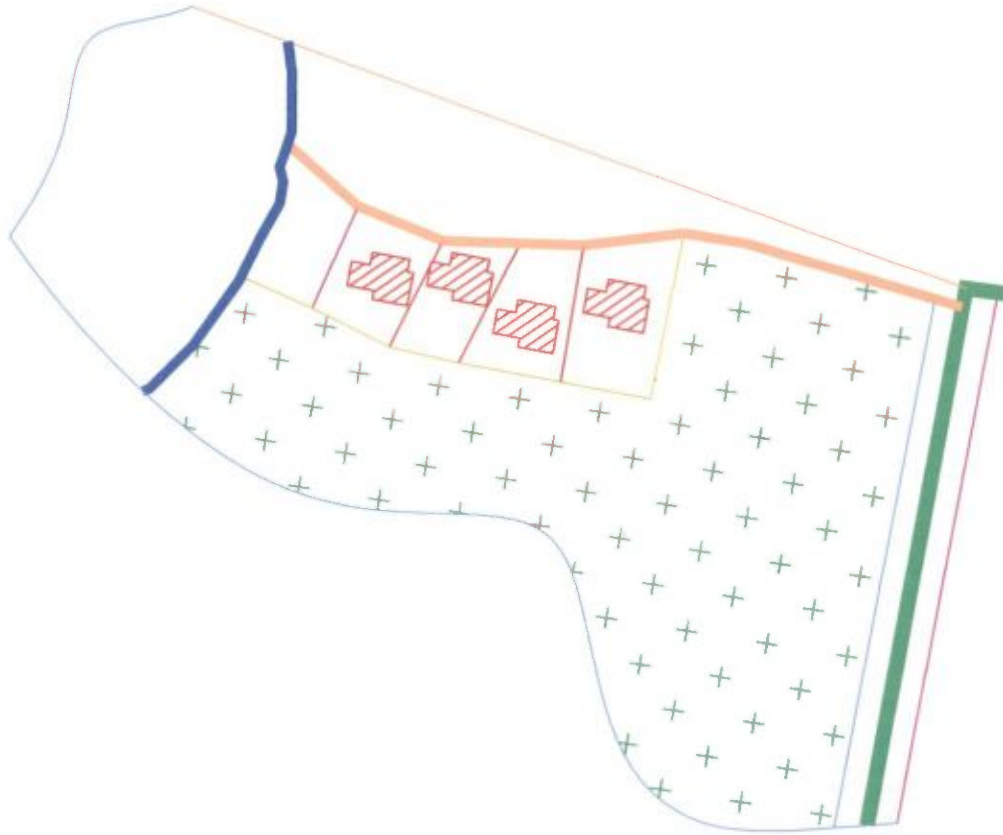
PROPOSED LAND USE				
AREA OF SLUM :		0.15	Sqkm	
TALBAGICHA UTTARPARA(SLUM-298)				
CLIENT :KHARAGPUR MUNICIPALITY				
LEGEND	EXISTING		PROPOSED	
	SEMI PUCCA	SYMBOL	KUCHHA	QTY
ITEMS	DWELLINGHOUSE(NOS)			07
	CONCRETE ROAD (Sq.M)			25m
	DRAINAGE(M)			26m



Assistant-Engineer  
Kharagpur Municipality

Chairman  
Kharagpur Municipality

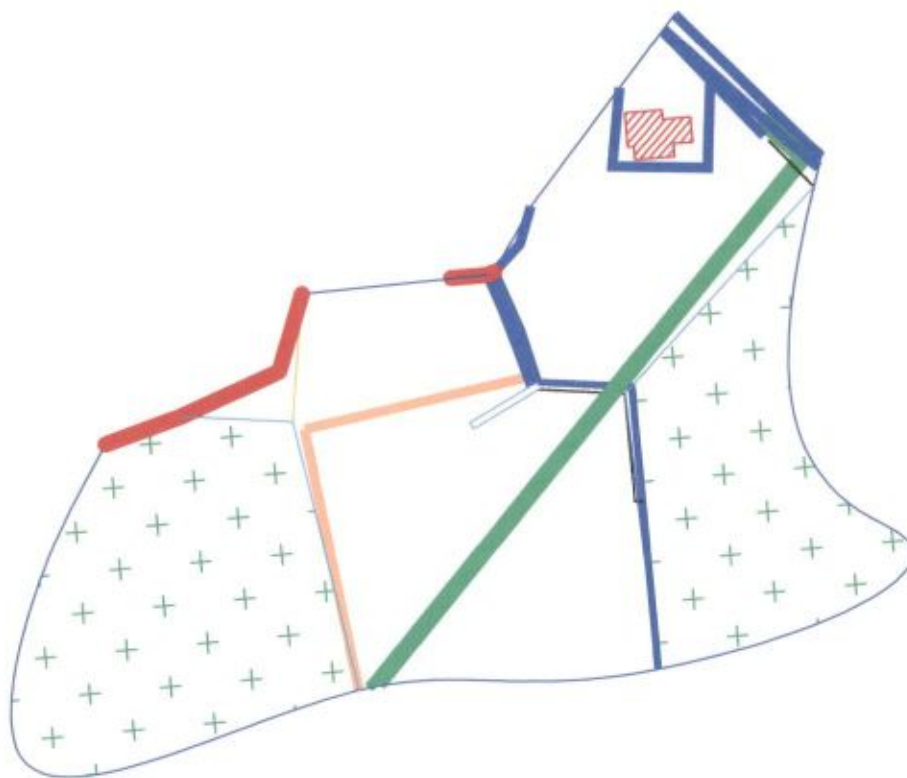
<b>PROPOSED LAND USE</b>			
AREA OF SLUM :	0.16	Sqkm	
TALBAGICHA(SLUM-299)			
CLIENT :KHARAGPUR MUNICIPALITY			
LEGEND	EXISTING	PROPOSED	
ITEMS	SEMI PUCCA	KUCHHA	QTY
	SYMBOL	SYMBOL	
DWELLINGHOUSE(NOS)			07
CONCRETE ROAD (Sq.M)			25m
DRAINAGE(M.)			25m




Assistant-Engineer  
Kharagpur Municipality






Chairman  
Kharagpur Municipality

<u>PROPOSED LAND USE</u>			
AREA OF SLUM :		0.14	Sqkm
DINESHNAGAR(SLUM-300)			
CLIENT :KHARAGPUR MUNICIPALITY			
ITEMS	EXISTING	PROPOSED	QTY
	SEMI PUCCA SYMBOL	KUCHHA SYMBOL	
DWELLINGHOUSE(NOS)			04
CONCRETE ROAD (Sq.M)			26m
DRAINAGE(M.)			20m



  
 Assistant-Engineer  
 Kharagpur Municipality


  
 Chairman  
 Kharagpur Municipality




<u>PROPOSED LAND USE</u>			
AREA OF SLUM : 0.20 Sqkm			
RABINDRA PALLY(SLUM-301)			
CLIENT :KHARAGPUR MUNICIPALITY			
LEGEND	EXISTING	PROPOSED	
ITEMS	SEMI PUCCA	KUCHHA	QTY
	SYMBOL	SYMBOL	
DWELLINGHOUSE(NOS)			01
CONCRETE ROAD (Sq.M)			25m
DRAINAGE(M.)			20m

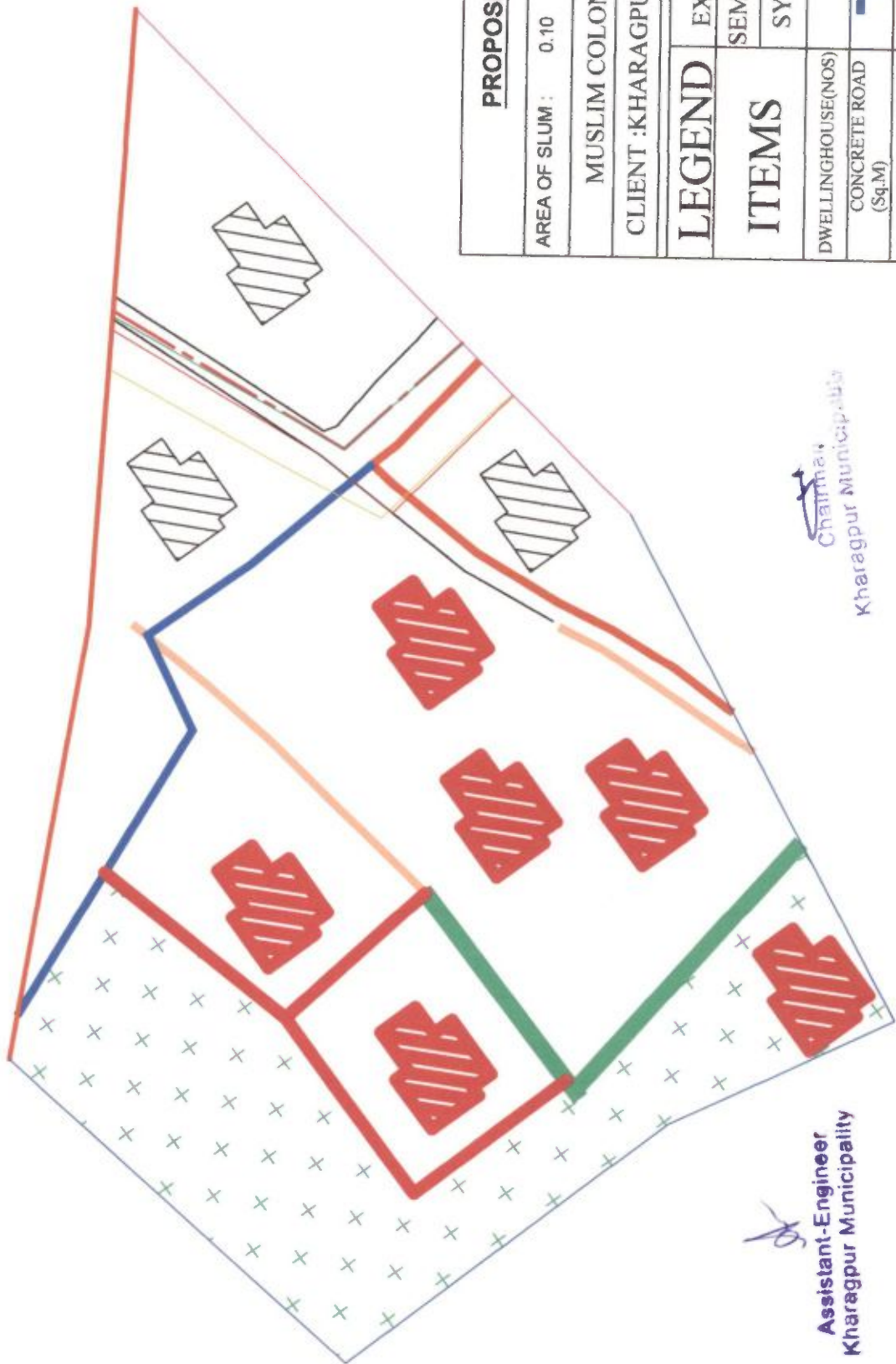




  
**Assistant-Engineer**  
 Kharagpur Municipality

  
**Chairman**  
 Kharagpur Municipality

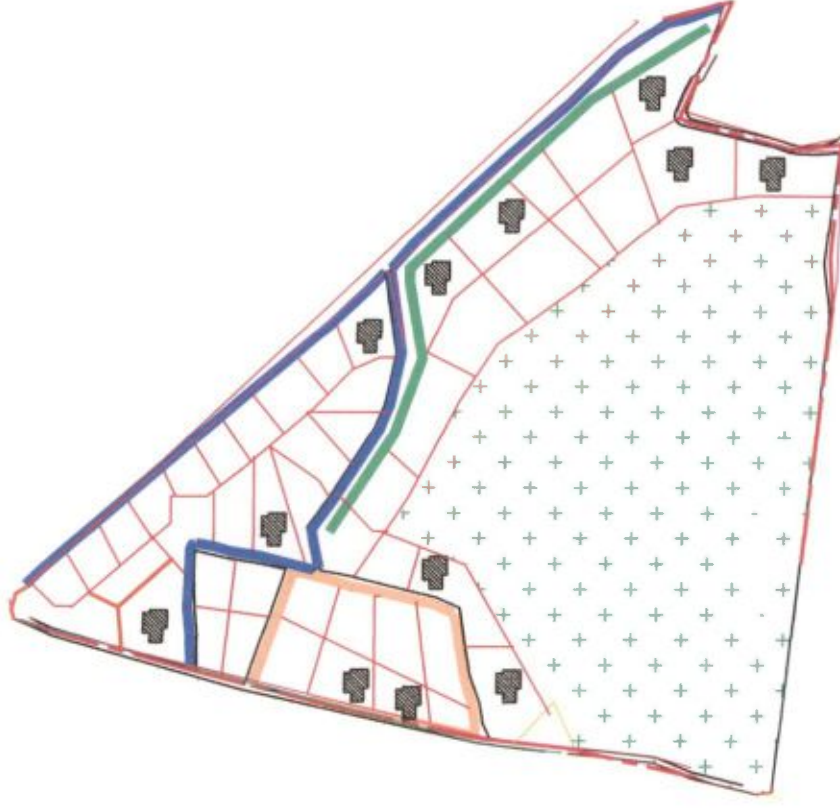
<b>PROPOSED LAND USE</b>			
AREA OF SLUM :		0.14	Sqkm
HARINAGAR(SLUM-302)			
CLIENT :KHARAGPUR MUNICIPALITY			
<b>LEGEND</b>		EXISTING	PROPOSED
<b>ITEMS</b>	SEMI PUCCA	KUCHHA	QTY
	SYMBOL	SYMBOL	
DWELLINGHOUSE(NOS)			06
CONCRETE ROAD (Sq.M)			23.04m
DRAINAGE(M.)			26m



PROPOSED LAND USE			
AREA OF SLUM :	0.10	Sqkm	
MUSLIM COLONY(SLUM-303)			
CLIENT :KHARAGPUR MUNICIPALITY			
ITEMS	EXISTING	PROPOSED	
	SEMI PUCCA SYMBOL	KUCHHA SYMBOL	QTY
DWELLINGHOUSE(NOS)			09
CONCRETE ROAD (Sq.M)			25m
DRAINAGE(M.)			27m




Chairman  
Kharagpur Municipality

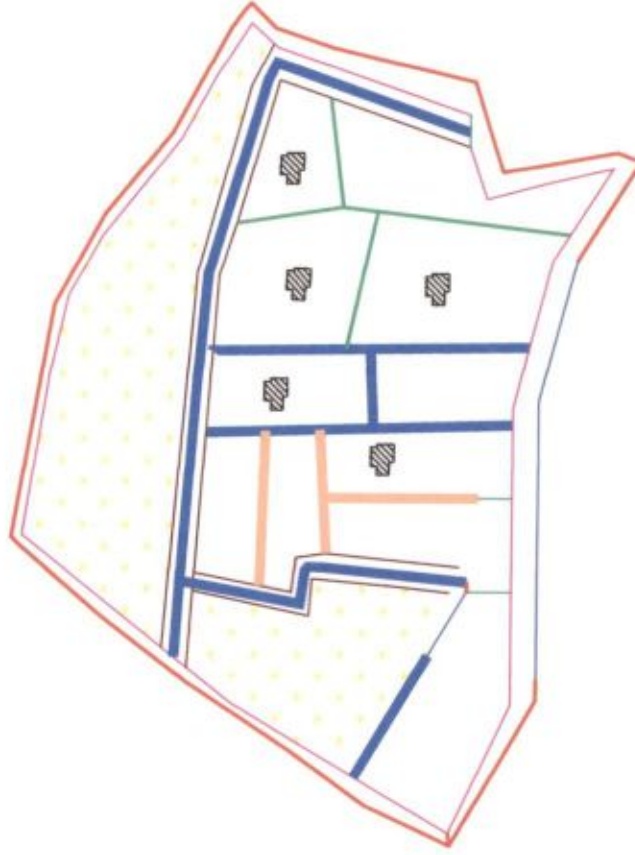
Assistant-Engineer  
Kharagpur Municipality



  
 Assistant-Engineer  
 Kharagpur Municipality

  
 Chairman  
 Kharagpur Municipality

<b>PROPOSED LAND USE</b>			
AREA OF SLUM :	0.13	Sqkm	
SUKANTANAGAR (SLUM-304)			
CLIENT :KHARAGPUR MUNICIPALITY			
<b>LEGEND</b>	EXISTING	PROPOSED	
	SEMI PUCCA	KUCHHA	QTY
<b>ITEMS</b>	SYMBOL	SYMBOL	
	DWELLINGHOUSE(NOS)		12
	CONCRETE ROAD (Sq.M)		30m
	DRAINAGE(M.)		25m



Assistant-Engineer  
Kharagpur Municipality

Chairman  
Kharagpur Municipality

PROPOSED LAND USE			
AREA OF SLUM :		0.17	Sqkm
MAYAPUR(SLUM-306)			
CLIENT :KHARAGPUR MUNICIPALITY			
ITEMS	EXISTING	PROPOSED	
	SEMI PUCCA SYMBOL	KUCHHA SYMBOL	QTY
DWELLINGHOUSE(NOS)			05
CONCRETE ROAD (Sq.M)			25m
DRAINAGE(M.)			24m





Assistant-Engineer  
Kharagpur Municipality






Chairman  
Kharagpur Municipality

**PROPOSED LAND USE**

AREA OF SLUM : 0.13 Sqkm

SONAMUKHI ADIBASI PARA (SLUM-308)

CLIENT :KHARAGPUR MUNICIPALITY

ITEMS	EXISTING		PROPOSED	
	SEMI PUCCA	SYMBOL	KUCHHA	QTY
DWELLINGHOUSE(NOS)				13
CONCRETE ROAD (Sq.M)				40m
DRAINAGE(M.)				25m



*[Signature]*  
**Assistant-Engineer**  
 Kharagpur Municipality






*[Signature]*  
**Chairman**  
 Kharagpur Municipality

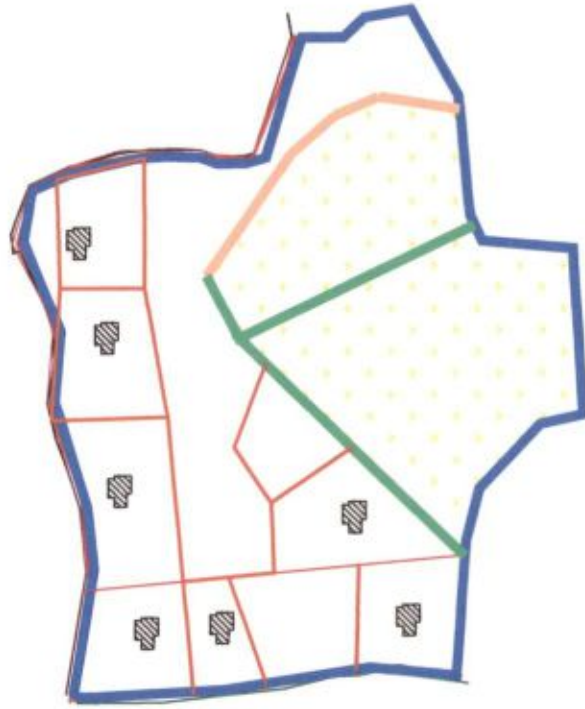
<b>PROPOSED LAND USE</b>			
AREA OF SLUM : 0.15 Sqkm			
CHANDI MANDIR (SLUM-309)			
CLIENT :KHARAGPUR MUNICIPALITY			
<b>LEGEND</b>		EXISTING	PROPOSED
<b>ITEMS</b>	DWELLINGHOUSE(NOS)	SEMI PUCCA	KUCHHA
	CONCRETE ROAD (Sq.M)	SYMBOL	SYMBOL
			05
			30m
			28.12m



  
 Chairma  
 Kharagpur Municipality

  
 Assistant-Engineer  
 Kharagpur Municipality

<u>PROPOSED LAND USE</u>			
AREA OF SLUM :	0.16	Sqkm	
DEBNATH PARA(SLUM-310)			
CLIENT :KHARAGPUR MUNICIPALITY			
LEGEND	EXISTING	PROPOSED	
	SEMI PUCCA	KUCHHA	QTY
ITEMS	SYMBOL	SYMBOL	
DWELLINGHOUSE(NOS)			04
CONCRETE ROAD (Sq.M)			30m
DRAINAGE(M.)			28m



  
 Chairman  
 Kharagpur Municipality

  
 Assistant-Engineer  
 Kharagpur Municipality

**PROPOSED LAND USE**

AREA OF SLUM : 0.13 Sqkm

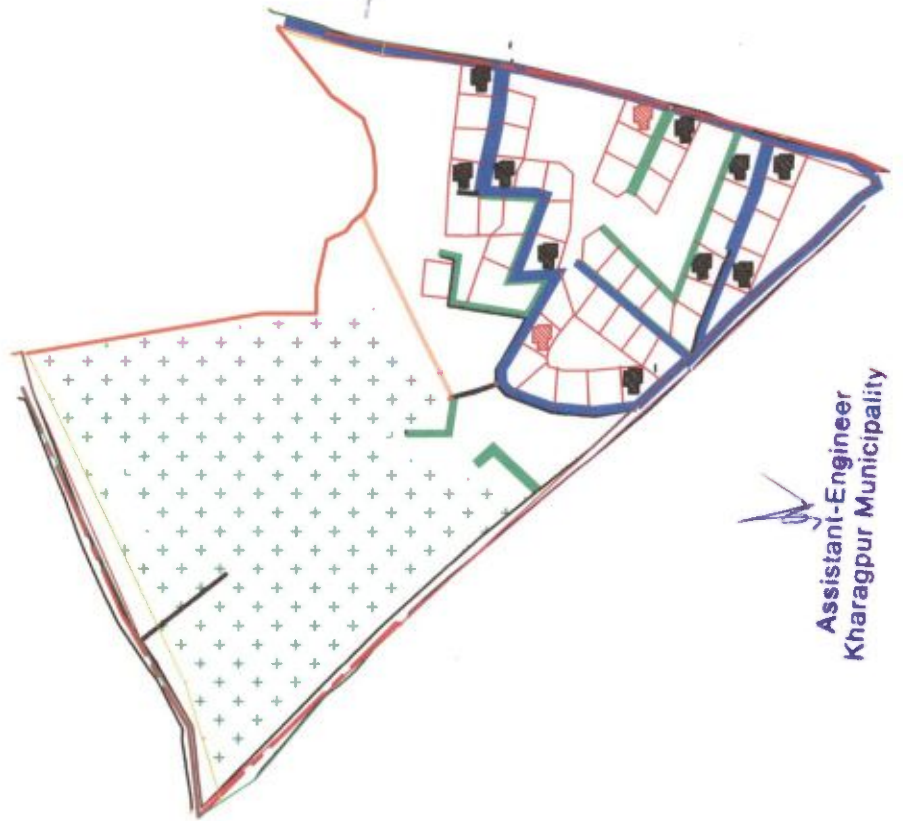
BANSTALA(SLUM-311)

CLIENT :KHARAGPUR MUNICIPALITY

**LEGEND**

ITEMS	EXISTING		PROPOSED	
	SEMI PUCCA SYMBOL	KUCHHA SYMBOL	KUCHHA SYMBOL	QTY
DWELLINGHOUSE(NOS)				07
CONCRETE ROAD (Sq.M)				48.02n
DRAINAGE(M.)				20m

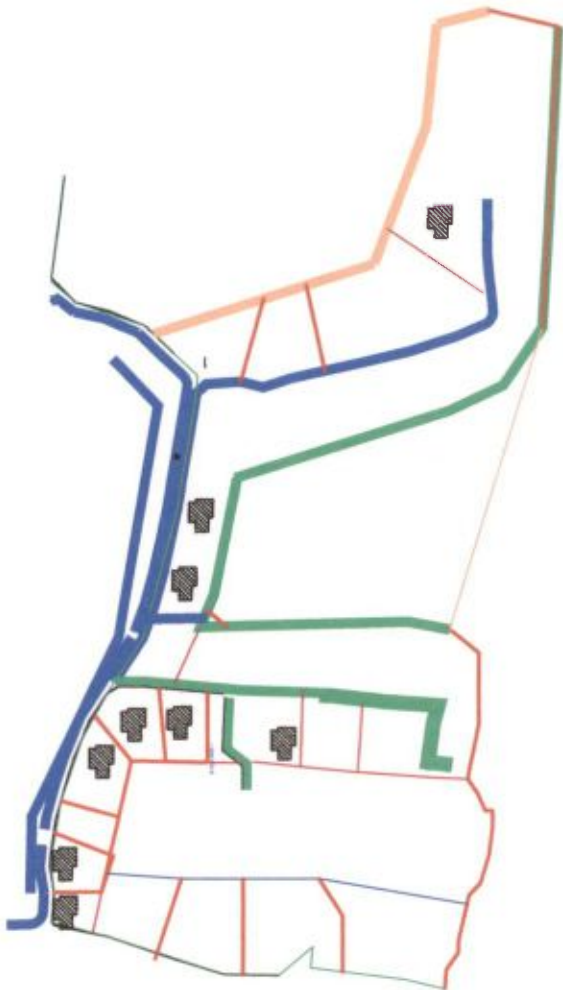




Chairman  
Kharagpur Municipality






Assistant-Engineer  
Kharagpur Municipality

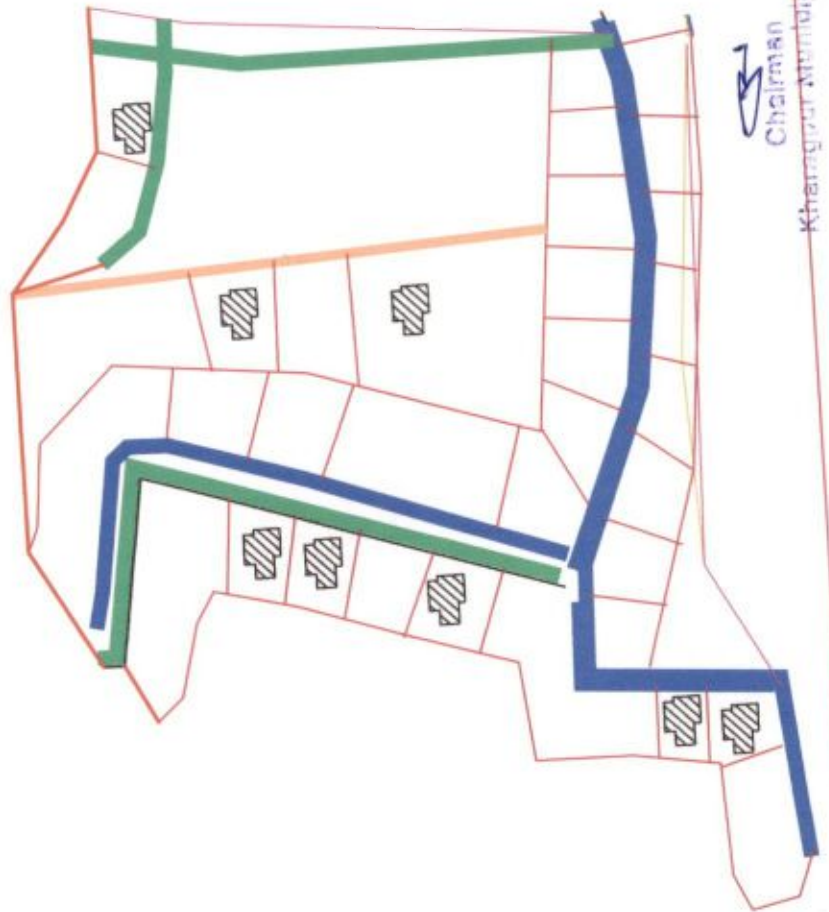
<u>PROPOSED LAND USE</u>			
AREA OF SLUM :		0.12	Sqkm
BAMUN PARA (SLUM-312)			
CLIENT :KHARAGPUR MUNICIPALITY			
LEGEND	EXISTING	PROPOSED	
	SEMI PUCCA	KUCHHA	QTY
ITEMS	SYMBOL	SYMBOL	
	DWELLINGHOUSE(NOS)		12
CONCRETE ROAD (Sq.M)			51m
DRAINAGE(M)			22m



  
 Assistant-Engineer  
 Kharagpur Municipality

  
 Chairman  
 Kharagpur Municipality

<u>PROPOSED LAND USE</u>			
AREA OF SLUM : 0.14		Sqkm	
KARMAKAR PARA (SLUM-313)			
CLIENT :KHARAGPUR MUNICIPALITY			
ITEMS	EXISTING	PROPOSED	QTY
	SEMI PUCCA SYMBOL	KUCHHA SYMBOL	
DWELLINGHOUSE(NOS)			09
CONCRETE ROAD (Sq.M)			57.57m
DRAINAGE(M.)			28m



Assistant-Engineer  
Kharagpur Municipality

Chairman  
Kharagpur Municipality

Kharagpur Municipality

**PROPOSED LAND USE**

AREA OF SLUM : 0.10 Sqkm

GHOSH PARA (SLUM-314)

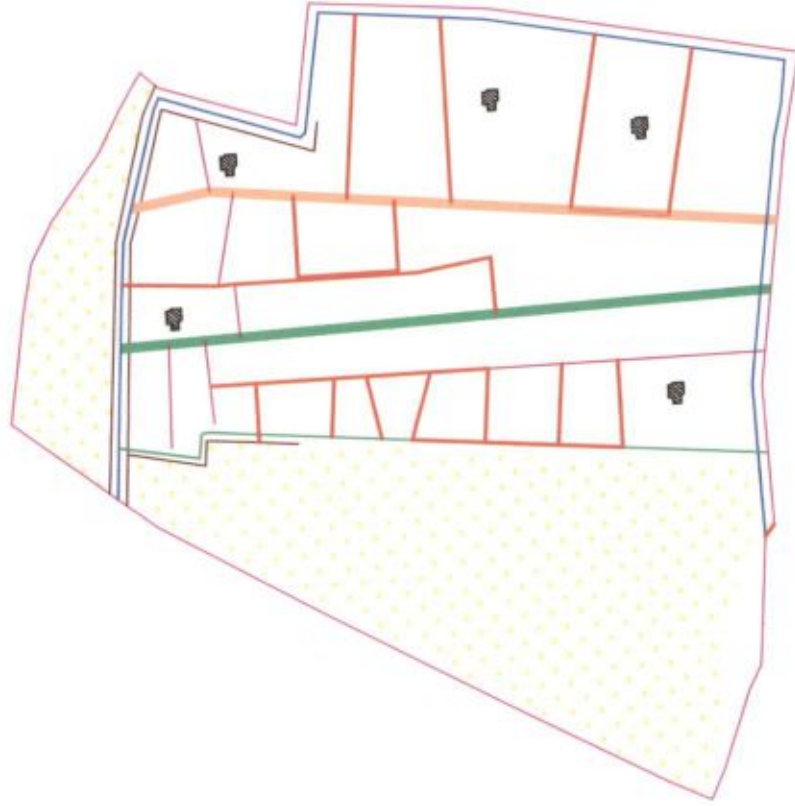
CLIENT : KHARAGPUR MUNICIPALITY

**LEGEND**

EXISTING	PROPOSED
SEMI PUCCA	KUCHHA
SYMBOL	SYMBOL

**ITEMS**

DWELLINGHOUSE(NOS)	08
CONCRETE ROAD (Sq.M)	65m
DRAINAGE(M.)	20m



Assistant-Engineer  
Kharagpur Municipality

Chairman  
Kharagpur Municipality

**PROPOSED LAND USE**

AREA OF SLUM : 0.10 Sqkm

JANAKALYAN(SLUM-315)

CLIENT :KHARAGPUR MUNICIPALITY

ITEMS	EXISTING		PROPOSED	
	SEMI PUCCA	SYMBOL	KUCHHA	QTY
DWELLINGHOUSE(NOS)				05
CONCRETE ROAD (Sq.M)				30.25m
DRAINAGE(M.)				30.68m