

# DETAILED PROJECT REPORT

VOLUME-I

ON

HOUSE FOR ALL

FOR

BENEFICIARY LED CONSTRUCTION

KHARAGPUR MUNICIPALITY

UNDER

***PRADHAN MANTRI AWAS YOJANA (PMAY)***

MUNICIPAL ENGINEERING DIRECTORATE  
DEPARTMENT OF MUNICIPAL AFFAIRS  
GOVERNMENT OF WEST BENGAL

DECEMBER-15

# Content (Volume -I)

SI No.	PARTICULARS
1	Introductory Note
2	Abbreviation
3	List of Total Slum & Non Slum
4	List of Slum & Non Slum-2015-16
5	List of Slum & Non Slum with Social Infrastructure
6	List of Slum & Non Slum with Housing Status
7	List of Slum & Non Slum with Physical Status
8	Annexure 7C
9	Executive Summery
10	Infrastructure Details
11	Infrastructure Details Slum wise
12	Detailed Estimate

## **PREFACE**

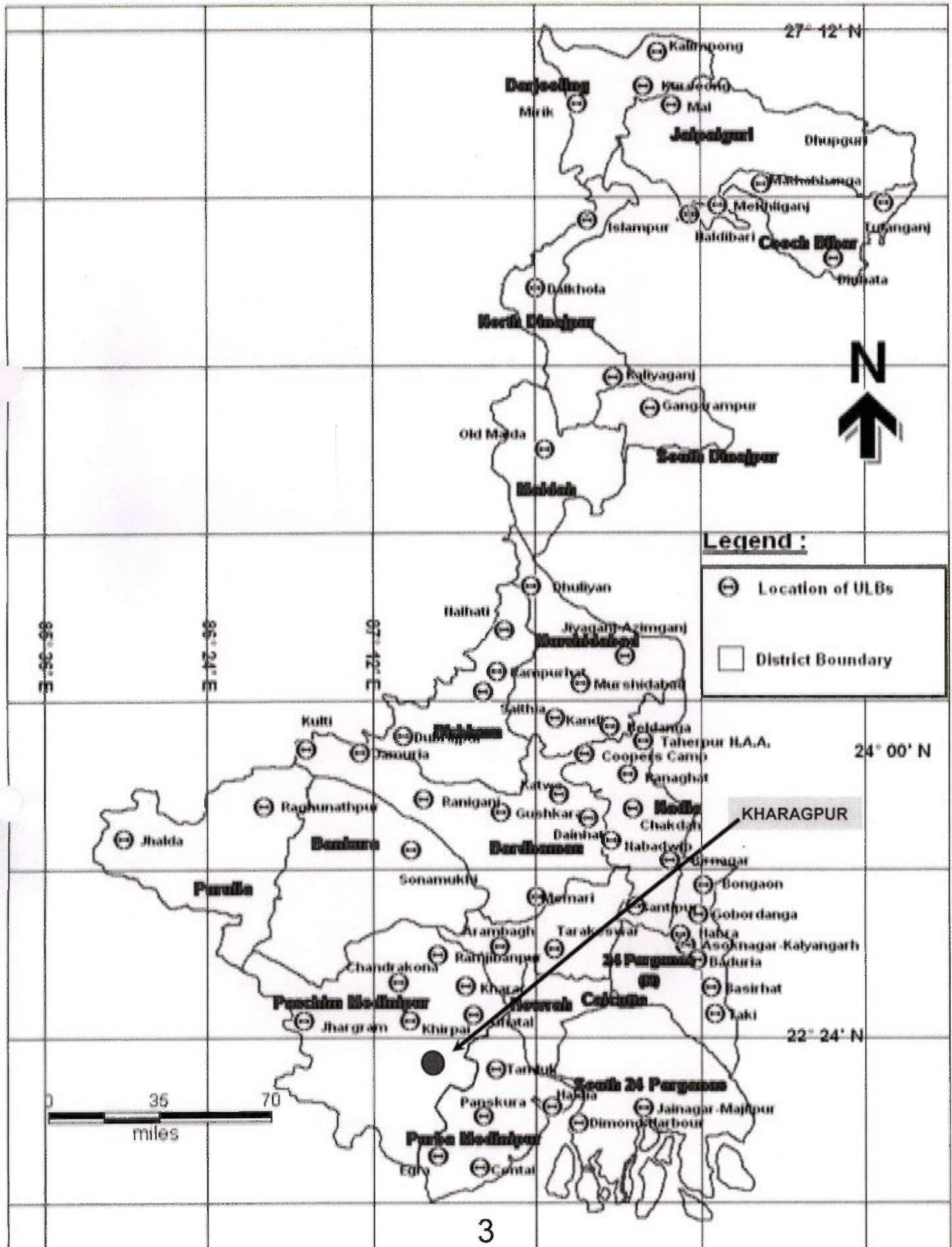
**Pradhan Mantri Awas Yojana (PMAY) aims at Providing Housing for All (HFA) by 2022 when the Nation Complete 75 years of its independence.**

**The urban homeless persons contribute to the economy of the cities and thus the Nation as cheap labour in the informal sector; yet they live with no shelter or social security . The urban homeless service with many challenges like no access to elementary Public Services such as health, education, food, water and sanitation. Pradhan Mantri Awas Yojana (PMAY) also aims at providing a pucca house to every family with water connection, toilet facilities, 24 X 7 electricity supply and access.**

**The Mission seeks to address the housing requirement of urban poor including slum dwellers through “In Situ” Slum Redevelopment, Affordable Housing through credit linked subsidy, Affordable Housing in partnership and subsidy for beneficiary led individual house. Under the mission, beneficiaries can take advantage under one component only.**

**Total beneficiaries of the scheme are 1000 nos from 182 nos slum projected for the year 2015-16 .**

**Total cost of the project is Rs. 4048.00 lakhs as per relevant department & P.W.D. schedule of rates.**





# KHARAGPUR MUNICIPALITY

## TOWN FEATURES

### -: BASIC INFORMATION :-

**Location** :: Kharagpur town, located on the south Bank of Kasai river is 116 K.M. away towards West from Kolkata and Kharagpur is significantly situated on the Howrah – Mumbai, Howrah – Chennai and Kharagpur – Adra – Assansol trifurcation and this location makes it a very important center for trade and commerce and Industrial activity. It is expected that by creating infrastructures for development, it would be possible to serve the rural hinterland better and ensure steady economic growth of the region.

It is only about 9 K.M. away towards south from the District Head Quarter i.e. Midnapore.

**Area** :: The total area of the Municipality is 35.53 Sq. K.M., consisting of 30 wards and includes part or whole of the following 30 Mouzas :-

**Population** :: Kharagpur Municipality, first started in 1954 with 5 wards was extended to 20 wards in 1961. Today the jurisdiction of the Municipality includes the Indian Institute of Technology, the non-municipal urban areas and some contiguous Mouzas as well.

According to 1991 census, Kharagpur Municipal area accounts for 190584. Adding to this the population of adjoining rural Mouzas, the Industrial areas etc. the figures would be more or less 264842.

Kharagpur is the largest urban center of the district of Medinipur. According to 1991 census Kharagpur accounts for the 32% of the District Urban population.

According to draft census report 2001 its appears that the population of the Municipality reached to 207984.

**Climate & rainfall** :: The climate is characterized by three distinct seasons, namely oppressive Summer, heavy Monsoon and chilly Winter with the intermediate transition periods.

The highest daily mean temperature recorded in summer (15<sup>th</sup> March to 15 June) is above 40°C in the end of April and beginning of May.

The average annual rainfall in the area is above 152 C.M. with comes mostly as monsoon rain.

December and January are the coldest months with the mean daily minimum temperature at 12°C.

**Soil / geology** :: The geology of the area comprises of mainly tow portions namely, laterite, older alluvium and a little part comprising of newer alluvium laterite in the origin with tow different categories of hard crust and soft crust, and is the result of laterization of the surface layer of the older alluvium. The upland in the area are mostly comprised of laterite with variable thickness. Sand and clay of varying thicknesses are found in isolated pockets of the laterite upland as well as in recent riverbeds.

**Administrative setup** :: At present Kharagpur town is with in the District of Paschim Medinipur and one of the most important Municipal town of this District. The town achieved its Municipal status in the year 1954. Now it is Administrated by an elected Board's of Councillors with the Chairman and the Chairman-in-Council being the leader of Board.

- : Occupational Pattern & Economical Base :-

(i) **Forestry** :: Historical evidence shows that Kharagpur and its areas were covered by forest which also engulfed vast areas of Orissa, Bihar, Burdwan and Bankura. Trees found here are mainly Sal, Ablus, Babla, Kusum and Mahua. Most of the forests of the District are found in the western parts of Midnapore and Jharagram Subdivision comprising 94% of the Sal forest areas of the District. Sal is the most dominant trees throughout the district.

(ii) **Industries** :: Kharagpur Town, being industry based, stimulates jobs opportunities amply. The south eastern railway workshop is also in the heart of the city. It is a culmination point of diverse culture from various social economic backgrounds. Almost all the Industries are located on the solid paths, like N.H. – 6 – the easy conveyance of which drags people from all corners, indicating huge growth of population in the years to come. There are number of engineering and chemical establishments scattered all over the Municipal area. Some of the large scale industries, like TAT BEARINGS, TATA METALICS, TATA DEVY, F.M.G. INLAND etc. are situated within the periphery of Kharagpur Municipality. Hence, having all the reason to call itself “neighbor’s envy” posing itself a serious competitor with the developed cities.

(iii) **Communication** :: Kharagpur is a railway junction connected directly to all major cities of the country by rail link. It carter the needs of the whole district by railway communication. There are three small railway station located in this town apart from main junction, Giri Maidan, Hijli, Nimpura.

The four lane NH-6 passes through the town connecting Mumbai and Chennai through the states of Bihar, Orissa, Andra Pradesh etc.

Another important state highway Orissa trunk road passes through the eastern fringe of the town. Busses are available to Orissa, Jharkhand and other important towns of our West Bengal. Kharagpur bus stand is mainly use by tourist of the other states for visiting Digha. Overall the communication of this town by railway and road is satisfactory.

-: SOCIAL INFRASTRUCTURE :-

(i) **Health Facilities** :: At present Kharagpur has 276 bedded Kharagpur Sadar hospital, one O.P.D. Cum maternity home under I.P.P. VIII(Extn) project, 6 health centers and a number of private Nursing Homes and Clinical Laboratories are also situated in this town.

It is a needless to mention that Railway Hospitals is situated in this town.

(ii) **Education Facilities** :: Kharagpur is fortunate to have one of the premier technical institute of the country in the Indian Institute of Technology as it scope for higher education and research where students and teachers came from all over India.

For the local population of Kharagpur, there are 2 Nos. of College, 14 Nos. of Higher Secondary Schools, 85 Nos. of Primary Schools, 1 No. of Homeopathic College, 8 Nos. of private Schools and for the serious readers the town has a big library. In spite of that there are need of more facilities in the sphere of education.

(iii) **Postal & Telegraph** :: Kharagpur town has 6 Sub Post office and 3 Telephone exchange also there are numbers of courier services and a number of S.T.D. Booths almost in all area of this town are available.

(iv) **Banking Facilities** :: Banking facilities are well available in the town. Almost all the Nationalist Banks and Nos. of Co-Operative Banks are situated in this town.

(v) **Tourist Facilities** :: Kharagpur Railway Platform is longest in the world. Which attract the tourist. The Hijli Jail of pre independence era where national leader's and freedom fighter were logged during freedom struggle in our country. There are many historical temples in the town. Kharagpur I.I.T. is the largest Premier Institute in the country which is visited by the people of India as well as foreigner's.

(vi) **Recreation** :: As regards recreational facilities the town has three auditorium and four cinema house and a numbers of ply ground, different libraries, cultural institution and four big children park and a number of small size children park.

#### :- PHYSICAL INFRASTRUCTURE :-

(i) **Road System** :: The total length of road is 390 K.M under this municipality out of which 120 K.M bituminous, 100 K.M B.M, 170 K.M concrete. Apart form the above roads the main roads are been maintained by P. W. D., which is approx 15 K.M. The Municipal town is inter connected by the roads maintained by Railway authorities

(ii) **Drainage System** :: The drainage system of this municipality is in bad shape due to unplanned growth of the town .The system is in zigzag way. The flows of all the drains of the municipal are in the paddy field, surrounding the municipal town. The problem is very acute during the monsoons. Due to geographical reason the entire wastewater & storm water of the railway town passes through the municipal area at 16 points, which is unmanageable. Though this Municipality constructs many drains. But due to no proper facility of the outfall the problems remains the same.

(iii) **Water Supply** :: The water augmentation scheme of this Municipality was completed in the month of January'2004. Since then all the wards are been supplied portable water from Kansabati River. Till date 4500 nos. of house connections are been provided to the resident of this town and the target for household connection is 2000 during this financial year. There is no water scarcity in this municipality at present. Though there are still 90 K.M pipeline to be laid in the uncovered area of all the words. The exiting pipe line length is 133 K.M.

Apart form this, the municipality is leaving the following infrastructure to coup up during break down in the water supply system.



No. of Deep tube wells.	- 14 nos.
No. of hand tube well.	- 200 nos.
No. of street taps.	- 300 nos.
No. of water tanks for supply of drinking water.	- 8 nos.

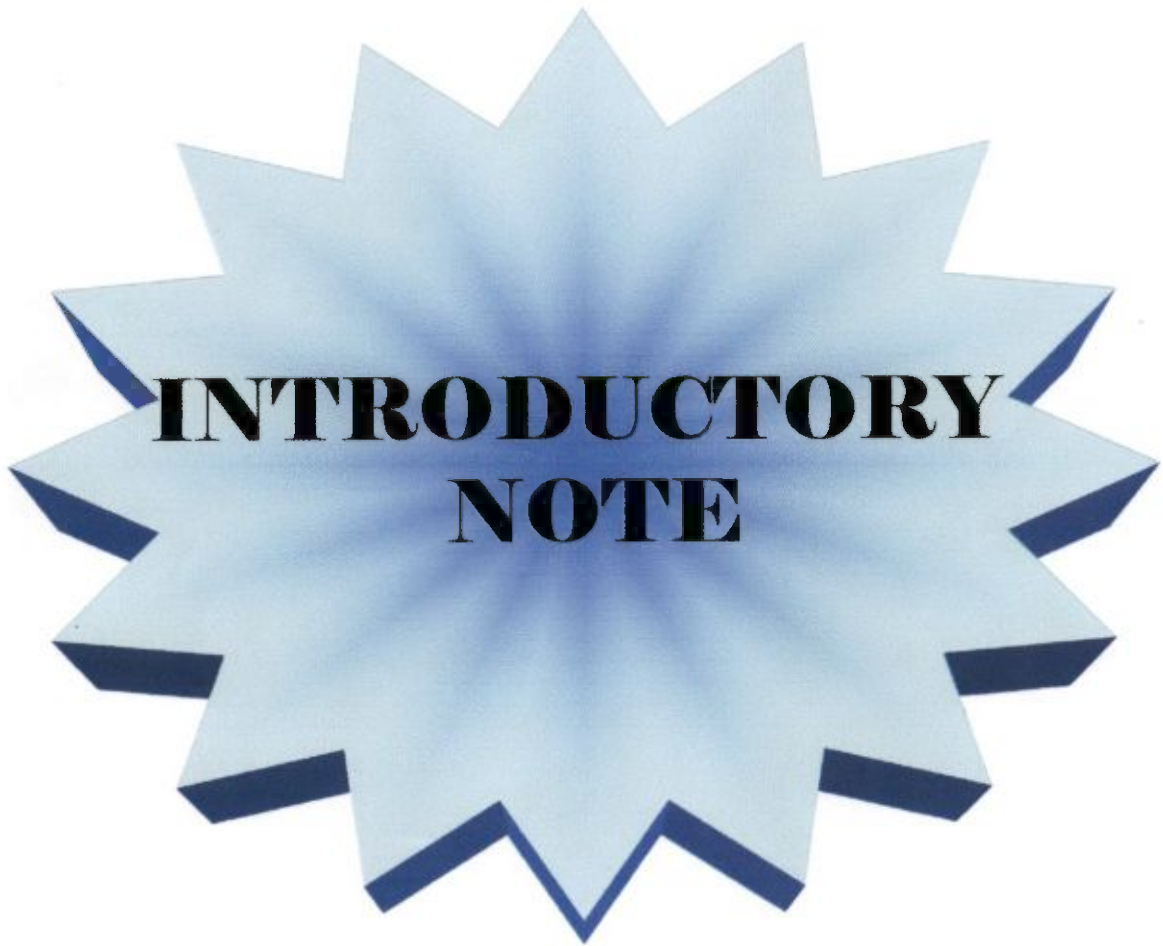
**(iv) Market Facilities** :: The resident of this town were totally dependent on the market situated in the railway town. This municipality has completed a market complex at Malancha in the year 1990 and Kaushallysa in the year 200 to carter the needs of the residents in the municipal town. And there is need of another 4 markets, at Inda, Mirpur, Talbagicha, Prembazar. So that the people of this municipal town would have not to travel at the distance to the market for their day to day needs.

**(v) Housing Facilities** :: There is no such housing facility provided by the municipality at this stage. Due to rapid growth of population and development of the town this municipality will take up housing schemes in near future which is in well demand and will add the earnings of the municipality and revenue generation.

**(vi) Sewerage & Conservancy** :: There is no sewerage system in this municipality except in word No.-30 which is maintained by I.I.T administration in all the remaining 29 words surface drains exits.

There are 300 conservancy stuff's engaged for conservancy works under this municipality. For lifting of daily garbage there are four number's of tractor, with trolley one cesspool cleaner. The conservancy work is done daily in tow shifts except Sunday and other national holidays.

**(vii) Electricity Facilities** :: The whole town is well connected by electric supply maintained by the W.B.S.E.B. The municipality maintains the street light in 29 Wards except Ward No.-30. 90% of the municipal roads, and lane by lane covered by streetlights they are 4651 No. of poles for street light out of which 901 No. have been fitted by S.V. lamp, 134 No. been fitted by M.V lamp and 720 No. by tube light and 2896 No. are fitted with bulbs.



## PMAY,HFA for Kharagpur Municipality for 2015-16




### Introductory Note by Chairman


On the outset I would like to take this privilege to let know you that Kharagpur Municipality has finished the preparation of **Housing for All Plan of Action for the time frame 2015-16 to 2021-22**. The municipality has conducted introductory workshop of the Housing for ALL among the members of Board of councillors. Thereafter the core team has been formed for the preparation of the Plan. The Core team has organized several workshops, Focus Group Discussions, Ward Level Consultations among the people across the sections of the citizens and the staff members of the municipality. Citizen, elected councillors and other stakeholders have had interactive sessions and opined about their need, demand, aspirations and the concerned personnel duly recorded those views. The **Housing for All Plan of Action** is the outcome of the series of Demand survey workshops, FGDs, Consultations and meetings. It has been compiled by the technical persons of Kharagpur Municipality which have eventually become the **Housing for All Plan of Action** of Kharagpur Municipality. The respected citizens expressed their valuable opinions and views. Again those views have been duly incorporated in the **Housing for All Plan of Action**.

The people of the municipality, the elected councillors, the staff members, the surveyors, the technical persons have extended their fullest cooperation in preparing the whole process of **Housing for All Plan of Action**. I must take the opportunity to acknowledge their endeavours and extend gratitude to the authorities of SUDA and MA Department of Govt. Of W.B. for extending their cooperation.

I wish that this **Housing for All Plan of Action** would enable the ULB to undertake comprehensive, sustainable development of its jurisdiction with the growing demand of 21<sup>st</sup> century's modernized society.

Chairman  
Kharagpur Municipality


  
Chairman  
Kharagpur Municipality

  
Chairman  
Kharagpur Municipality

## **PMAY,HFA for Kharagpur Municipality for 2015-16**

### **a. Planning Core Team:**

- 1. Mr.Pradip Sarkar, Chairman, Kharagpur Municipality**
- 2. Sk. Hanif, Vice Chairman Kharagpur Municipality**
- 3. Mr.Avijit Chatterjee, A.E, Nodal Officer, Kharagpur Municipality**
- 4. Mr.Subhashis Roy, Accountant, Kharagpur Municipality**
- 5. Mr.Vivekananda Ghosh, S.A.E, Kharagpur Municipality**



## Abbreviations

A&OE	Administrative and Other Expenses	LIG	Low Income Group
AHP	Affordable Housing in Partnership	MD	Mission Directorate
AIP	Annual Implementation Plan	MoA	Memorandum of Agreement
BMTPC	Building Materials & Technology Promotion Council	MoHUPA	Ministry of Housing and Urban Poverty Alleviation
CDP	City Development Plan	MoU	Memorandum of Understanding
CLS	Credit linked subsidy	NA	Non Agricultural
CNA	Central Nodal Agencies	NBC	National Building Code
CPHEEO	Central Public Health and Environmental Engineering Organisation	NHB	National Housing Bank
CSMC	Central Sanctioning and Monitoring Committee	NOC	No Objection Certificate
DIPP	Department of Industrial Policy and Promotion	NPV	Net Present Value
DPR	Detailed Project Report	PLI	Primary Lending Institution
EMI	Equated Monthly Installment	RWA	Residents' Welfare Association
EWS	Economically Weaker Section	SECC	Socio Economic and Caste Census
FAR	Floor Area Ratio	HFAPoA	Slum Free City Plan of Action

FSI	Floor Space Index	SLAC	State Level Appraisal Committee
HFA	Housing for All	SLNA	State Level Nodal Agency
HFAPoA	Housing for All Plan of Action	SLSMC	State Level Sanction and Monitoring Committee
IEC	Information Education & Communication	TDR	Transfer of Development Rights
IFD	Integrated Finance Division	TPQMA	Third Party Quality Monitoring Agency
IIT	Indian Institute of Technology	ULB	Urban Local Boday
IS	Indian Standard	UT	Union Territory

### Slum Area At Glance Report

Sl. No	Slum	Ward No.
1	Bhatapukur(S-1)	1
2	Netaji Colony(S-2)	1
3	Tentuldanga(S-3)	1
4	Oria Para(S-4)	1
5	Chattarpara(S-5)	1
6	Madhukar Colony(S-6)	2
7	Fakirpara(S-7)	2
8	Dompara(S-8)	2
9	Vidyasagarpur(S-9)	2
10	Altupara(S-10)	3
11	Bhola Para(S-11)	3
12	Naya Basti(S-12)	3
13	Vidyasagar Khaspara(S-13)	3
14	Vidyasagar Lal Road(S-14)	3
15	Jharia Pukur(S-15)	3
16	Idgah Mahalla(S-16)	3
17	Zamindar Mahalla(S-17)	4
18	Adibasi Para(S-18)	4
19	Lohaniya(S-19)	4
20	F. M. Quarter(S-20)	4
21	Rahmannagar(S-21)	4
22	Bansbari(S-022)	4
23	Mehboobnagar(S-23)	4
24	Kazi Mahalla(S-24)	4
25	Karfu Para(S-25)	4
26	Masjid Road(S-26)	4
27	Panchberia Rehmannagarimlitalla(S-27)	4
28	Rehmatnagar(S-28)	4
29	Balu Bustee(S-29)	4
30	Transformer Road(S-030)	4
31	Kalkatti(S-031)	5
32	Goalapara(S-032)	5
33	Haldarpara(S-033)	5
34	Sadgopepara(S-034)	5
35	Amarpalli(S-035)	5
36	Chandbari(S-036)	5
37	Bijayapalli(S-037)	6
38	Math Para(S-038)	6
39	Afakgalli(S-039)	6
40	Christian Para(S-040)	6
41	Mathpara Kali Mandir(S-041)	6
42	Padmapukurpar(S-042)	7
43	Colony(S-043)	7
44	Srikrishnapur School(S-044)	7



45	Ghoshpara(S-045)	7
46	Maitypara(S-046)	7
47	Mathpara(S-047)	7
48	Beldanga(S-048)	7
49	Adibasipara(S-049)	7
50	Haldarpara(S-050)	7
51	Bhumijpara(S-051)	7
52	Singhpara(S-052)	7
53	Goyalapara(S-053)	8
54	Jhariapukur(S-054)	8
55	Bangalipara(S-055)	8
56	Dhobibasti(S-056)	8
57	Nimgeria Patna(S-057)	8
58	Ramkrishnapalli(S-058)	8
59	Goyalabasti(S-059)	8
60	Sharma Basti(S-060)	8
61	Adibasipara(S-061)	8
62	Kharida Mandirtala(S-062)	8
63	Kharida Rajagram(S-063)	8
64	Laldanga(S-064)	8
65	East Rajagram(S-065)	8
66	Kamarpara(S-066)	9
67	Gadarpara(S-067)	9
68	Nayapara(S-068)	9
69	Tikrapara(S-069)	9
70	Ghoshpara(S-070)	9
71	Santrapara(S-071)	9
72	Baganbari(S-072)	9
73	Bhagbanpur(S-073)	9
74	Jintala(S-074)	9
75	Sardapally(S-075)	9
76	Shastrinagar(S-076)	10
77	Dhekia(S-077)	10
78	Khiddirpur(S-078)	10
79	Mahali Para(S-079)	10
80	Goalapara(S-080)	10
81	Rafa Para(S-081)	10
82	Majhipara(S-082)	10
83	Jhareswar Mandir(S-083)	10
84	Utpukur(S-084)	10
85	Santalpara/Shikari Para(S-085)	10
86	Dhopa Para(S-086)	10
87	Chalak Para(S-087)	11
88	Saha Chak (S-088)	11
89	Chandipur(S-089)	11
90	Santal Para(S-090)	11
91	Behara Para(Laldanga)(S-091)	11


92	Mitra Para(Nayak Para)(S-092)	11
93	Muslim Para(S-093)	11
94	Adibasi Para(S-094)	11
95	Khiladi Para(S-095)	11
96	Khudiram Palli (S-096)	11
97	Leprosy Colony(S-097)	12
98	Bazar Basti(S-098)	12
99	Rickshaw Basti(S-099)	12
100	Nimpura (S-100)	12
101	Notun Pally(S-101)	12
102	Bengali Para(S-102)	12
103	Telegu School(Mistri Para)(S-103)	12
104	Dewan Maro(S-104)	12
105	Telegu Para(S-105)	12
106	Nimpura Rly Station(S-106)	12
107	Banjara Basti(S-107)	13
108	Super Market(S-108)	13
109	Ms Type Basti(S-109)	13
110	A Type Basti(S-110)	13
111	Maya Palli Basti(S-111)	13
112	Harijan Basti(S-112)	13
113	Dhobighat Basti(S-113)	13
114	Nimpura Backside Basti(S-114)	13
115	Nimpura Basti(S-115)	13
116	Nimpura Market Basti(S-116)	13
117	Andhra School Basti(S-117)	13
118	Boring Basti(S-118)	13
119	Bibekanandpally(S-119)	14
120	Malancha Rd.(S-120)	14
121	B.M.P.U.S. (S-121)	14
122	Water Tank(S-122)	14
123	Potter Kholly(S-123)	15
124	Mathura Khati(S-124)	15
125	New Settlement(S-125)	15
126	Apprentise Basti(S-126)	15
127	Jaihind Nagar(S-127)	15
128	96 Basti(S-128)	15
129	N/S Dhobipara (S-129)	15
130	Shanti Nagar(S-130)	15
131	Chuna Basti (S-131)	15
132	Telengi Basti(S-132)	15
133	Wagon Shop Basti(S-133)	15
134	Malancha Road(S-134)	16
135	Gatarpara(S-135)	16
136	Bhagwanpur(S-136)	16
137	Atulmoni School(S-137)	16
138	Majhi Para(S-138)	16

139	Sahebbari (S-139)	17
140	Uttar Bidhanpally(S-140)	17
141	Muchi Bazar(S-141)	17
142	Fatak Bazar(S-142)	17
143	Kharida Debi Bazar(S-143)	17
144	Nali Para(S-144)	17
145	Shibmandir Para(S-145)	17
146	Matamandir(S-146)	17
147	Devi Bazar(S-147)	17
148	36 Para(S-148)	17
149	Bapu Nagar(S-149)	17
150	Dharamshala(S-150)	17
151	Sabhapati Para(S-151)	17
152	Marathi Basti(S-152)	17
153	Balaji Mandir(S-153)	17
154	Bogaline(Rly N/S)(S-154)	18
155	Chinatown(S-155)	18
156	Kalinagar(S-156)	18
157	Khatalbasti(S-157)	18
158	Shantinagar(S-158)	18
159	Store Kholly(Up)(S-159)	18
160	Store Kholly(Dn)(S-160)	18
161	Muchi Basti(S-161)	18
162	Bangalipara(S-162)	18
163	Bajrangbasti(S-163)	18
164	Ruipatti Basti(S-164)	18
165	12 No Gate(S-165)	18
166	Bajaline Basti(S-166)	18
167	Kalinga Basti(S-167)	18
168	Horizon Basti(S-168)	18
169	Horizon Colony(S-169)	18
170	Shivmandir Basti(S-170)	18
171	Subhashpally Gate(S-171)	19
172	Subhashpally Telugupara(S-172)	19
173	Peyarabagan(S-173)	19
174	Janakalyan School(S-174)	19
175	Nabarang Basti(S-175)	19
176	Madrassa School(S-176)	19
177	Panjabipara(S-177)	19
178	Ghoshpara(S-178)	19
179	Kharida Bazar(S-179)	19
180	Majhbazar(S-180)	19
181	Guruduara(S-181)	19
182	Sunderbai Building(S-182)	19
183	Nimgeria Patna(Meat Market)(S-183)	19
184	Vishvakarma Mandir(S-184)	19
185	Jharkhand Basti(S-185)	20

186	Machi Basti(S-186)	20
187	Dhobhighat O/S(S-187)	20
188	Chowdhury Basti(S-188)	20
189	Masjid Area(S-189)	20
190	Azad Basti (S-190)	21
191	Porter Kholly(S-191)	21
192	Down Katting Kholly(S-192)	21
193	Up Katting Kholly(S-193)	21
194	Old Bata Gate(S-194)	21
195	Gandhinagar O/S(S-195)	21
196	Rabindra Institute(S-196)	21
197	Khatick Para (S.Code-197)	22
198	Tattar Para (S.Code-198)	22
199	Traffic Harijan Bustee(S.Code-199)	22
200	Shantinagar Keel Khana (S.Code-200)	22
201	Gandhinagar (S.Code-201)	22
202	Kamal Nagar (S.Code-202)	22
203	T.F.C. Gole Kholi (S.Code-203)	22
204	T.F.C.Mal Godown (S.Code-204)	22
205	T.F.C.Nepali Bustee(S.Code-205)	22
206	T.F.C. Kalyan Mandap(S.Code-206)	22
207	T.F.C. Gang Kholi (S.Code-207)	22
208	New Traffic (S.Code-208)	22
209	Inda Microwave (S.Code-209)	22
210	Inda Pasipara (S.Code-210)	22
211	Aamdanga(S-211)	23
212	Majhipara(S-212)	23
213	Bamunpara(S-213)	23
214	Bosepara(S-214)	23
215	Daspara(S-215)	23
216	Notun Khaspara(S-216)	23
217	Guripukurpar(S-217)	23
218	Nibaranpara(S-218)	23
219	Sanjoal(S-219)	24
220	Haripara(S-220)	24
221	Vimchak (S-221)	24
222	Sipahi Danga(S-222)	24
223	Azad Basti(S-223)	24
224	Islapukur(S-224)	24
225	Adibasipara(S-225)	24
226	Moirra Para(S-226)	24
227	Telipara(S-227)	24
228	Tatipara(S-228)	24
229	Masjid Barrack(S-229)	24
230	Anand More(S-230)	24
231	Manna Para(S-231)	24
232	Shib Mandir(S-232)	24

233	Kalinagar(S-233)	24
234	Barabetiya(S-234)	25
235	Jele Para(S-235)	25
236	Harimandir(S-236)	25
237	D.M.S. Collage O.T. Road(S-237)	25
238	School Ground(S-238)	25
239	O.T. Road Uma Iron(S-239)	25
240	Gaigata(S-240)	25
241	Jhapatapur(Krishna Mandir)(S-241)	25
242	Bulbulchatti(S-242)	25
243	Kaushalya(Khaspara)(S-243)	25
244	Bhutiya Danga(S-244)	25
245	Panchpir(S-245)	26
246	Harijan Colony(S-246)	26
247	Southside(S-247)	26
248	New Development(S-248)	26
249	Kola Bagan(S-249)	26
250	Kishalay(S-250)	26
251	Peta Basti(S-251)	27
252	Dead House Basti(S-252)	27
253	Boding Basti(S-253)	27
254	Vijay Basti(S-254)	27
255	Rajib Basti (S-255)	27
256	Ramnabami Basti (S-256)	27
257	Horijon Basti (S-257)	27
258	S.P. Basti (S-258)	27
259	Dhobighat Or Dhobighat West(S-259)	27
260	C.R Nagar Or Turipara Or Sompetabasti (S-260)	27
261	B.R Nagar Or Bioswaranjannagar(S-261)	27
262	Chototengra(S.C.-262)	28
263	Jhapetapur(S.C-263)	28
264	Nayapara(S-264)	28
265	Bichpara(S-265)	28
266	Goyalapara(S-266)	28
267	Taljhuli(S-267)	28
268	Khaspara(S-268)	28
269	Dafaipara(S-269)	29
270	Sankarpara(S-270)	29
271	Bagalpara(S-271)	29
272	Majhipara(S-272)	29
273	Notun Majhipara(S-273)	29
274	Purba Sonamukhi(S-274)	29
275	Bhumijpara(S-275)	29
276	Subhasnagar(S-276)	29
277	Old G Type(S-277)	30
278	Emergency(S-278)	30
279	Dandakaranya(S-279)	30

280	Schoolpara(S-280)	30
281	Khudiram Palli(S-281)	30
282	Cpm Party Office(S-282)	30
283	Milon Chowk(S-283)	31
284	Bhusipara(S-284)	31
285	Mahuapara(S-285)	31
286	Bar Para(S-286)	31
287	Bij Para(S-287)	31
288	Jogipara(S-288)	31
289	Oria Para(S-289)	31
290	Ramnagar(S-290)	31
291	Bharat School(S-291)	32
292	Bangalipara(S-292)	32
293	Chirimar Para(S-293)	32
294	Adibasipara(S-294)	32
295	Bhuniya Para(S-295)	32
296	Rathtala(S-296)	33
297	Talbagicha Paschimpara(S-297)	33
298	Talbagicha Uttarpara(S-298)	33
299	Talbagicha(S-299)	33
300	Dineshnagar(S-300)	33
301	Rabindra Pally(S-301)	33
302	Harinagar(S-302)	33
303	Muslim Colony(S-303)	33
304	Sukantanagar(S-304)	34
305	Rabindrapalli(S-305)	34
306	Mayapur(S-306)	34
307	Hijli Coop Society(S-307)	34
308	Sonamukhi Adibasipara(S-308)	34
309	Chandimandir(S-309)	34
310	Debnathpara(S-310)	35
311	Banstala(S-311)	35
312	Bamunpara(S-312)	35
313	Karmakarpara(S-313)	35
314	Ghoshpara(S-314)	35
315	Janakalyan(S-315)	35

  
Assistant-Engineer  
Kharagpur Municipality

Assistant-Engineer  
Kharagpur Municipality

  
Chairman  
Kharagpur Municipality



**LIST SLUM & NON  
SLUM-2015-16**



**LIST OF SLUM/NON SLUM FOR 2015-16**

Sl.No	Name of the Slums	Status	Land	Age in years	National Highway	Status of Housings	Road Status	Habitation pattern
1	Bhatapukur(S-1)	The condition of living in the slum is unhygienic	Land belongs to the ULB	60	The National Highway - 2 is 5.0 kms away	Major population is living in huts, made of darma / bricks with tin sheets and asbestos/tiles on roof	Majority portion of roads are brick paved or damaged roads.	Habitation pattern in the slums is congested with insufficient open space
2	Netaji Colony(S-2)	The condition of living in the slum is unhygienic	Land belongs to the ULB	60	The National Highway - 2 is 5.0 kms away	Major population is living in huts, made of darma / bricks with tin sheets and asbestos/tiles on roof	Majority portion of roads are brick paved or damaged roads.	Habitation pattern in the slums is congested with insufficient open space
3	Tentuldanga(S-3)	The condition of living in the slum is unhygienic	Land belongs to the ULB	60	The National Highway - 2 is 5.0 kms away	Major population is living in huts, made of darma / bricks with tin sheets and asbestos/tiles on roof	Majority portion of roads are brick paved or damaged roads.	Habitation pattern in the slums is congested with insufficient open space
4	Oria Para(S-4)	The condition of living in the slum is unhygienic	Land belongs to the ULB	60	The National Highway - 2 is 5.0 kms away	Major population is living in huts, made of darma / bricks with tin sheets and asbestos/tiles on roof	Majority portion of roads are brick paved or damaged roads.	Habitation pattern in the slums is congested with insufficient open space



5	Chattarpara(S-5)	The condition of living in the slum is unhygienic	Land belongs to the ULB	60	The National Highway - 2 is 5.0 kms away	Major population is living in huts, made of darma / bricks with tin sheets and asbestos/tiles on roof	Majority portion of roads are brick paved or damaged roads.	Habitation pattern in the slums is congested with insufficient open space
6	Madhukar Colony(S-6)	The condition of living in the slum is unhygienic	Land belongs to the ULB	60	The National Highway - 2 is 5.0 kms away	Major population is living in huts, made of darma / bricks with tin sheets and asbestos/tiles on roof	Majority portion of roads are brick paved or damaged roads.	Habitation pattern in the slums is congested with insufficient open space
7	Fakirpara(S-7)	The condition of living in the slum is unhygienic	Land belongs to the ULB	60	The National Highway - 2 is 5.0 kms away	Major population is living in huts, made of darma / bricks with tin sheets and asbestos/tiles on roof	Majority portion of roads are brick paved or damaged roads.	Habitation pattern in the slums is congested with insufficient open space
8	Dompara(S-8)	The condition of living in the slum is unhygienic	Land belongs to the ULB	60	The National Highway - 2 is 5.0 kms away	Major population is living in huts, made of darma / bricks with tin sheets and asbestos/tiles on roof	Majority portion of roads are brick paved or damaged roads.	Habitation pattern in the slums is congested with insufficient open space

9	Vidyasagarpur(S-9)	The condition of living in the slum is unhygienic	Land belongs to the ULB	60	The National Highway - 2 is 5.0 kms away	Major population is living in huts, made of darma / bricks with tin sheets and asbestos/tiles on roof	Majority portion of roads are brick paved or damaged roads.	Habitation pattern in the slums is congested with insufficient open space
10	Altupara(S-10)	The condition of living in the slum is unhygienic	Land belongs to the ULB	60	The National Highway - 2 is 5.0 kms away	Major population is living in huts, made of darma / bricks with tin sheets and asbestos/tiles on roof	Majority portion of roads are brick paved or damaged roads.	Habitation pattern in the slums is congested with insufficient open space
11	Vidyasagar Khaspara(S-13)	The condition of living in the slum is unhygienic	Land belongs to the ULB	60	The National Highway - 2 is 5.0 kms away	Major population is living in huts, made of darma / bricks with tin sheets and asbestos/tiles on roof	Majority portion of roads are brick paved or damaged roads.	Habitation pattern in the slums is congested with insufficient open space
12	Vidyasagar Lal Road(S-14)	The condition of living in the slum is unhygienic	Land belongs to the ULB	60	The National Highway - 2 is 5.0 kms away	Major population is living in huts, made of darma / bricks with tin sheets and asbestos/tiles on roof	Majority portion of roads are brick paved or damaged roads.	Habitation pattern in the slums is congested with insufficient open space

13	Jharia Pukur(S-15)	The condition of living in the slum is unhygienic	Land belongs to the ULB	60	The National Highway - 2 is 5.0 kms away	Major population is living in huts, made of darma / bricks with tin sheets and asbestos/tiles on roof	Majority portion of roads are brick paved or damaged roads.	Habitation pattern in the slums is congested with insufficient open space
14	Idgah Mahalla(S-16)	The condition of living in the slum is unhygienic	Land belongs to the ULB	60	The National Highway - 2 is 5.0 kms away	Major population is living in huts, made of darma / bricks with tin sheets and asbestos/tiles on roof	Majority portion of roads are brick paved or damaged roads.	Habitation pattern in the slums is congested with insufficient open space
15	Zamindar Mahalla(S-17)	The condition of living in the slum is unhygienic	Land belongs to the ULB	60	The National Highway - 2 is 5.0 kms away	Major population is living in huts, made of darma / bricks with tin sheets and asbestos/tiles on roof	Majority portion of roads are brick paved or damaged roads.	Habitation pattern in the slums is congested with insufficient open space
16	Rahmannagar(S-21)	The condition of living in the slum is unhygienic	Land belongs to the ULB	60	The National Highway - 2 is 5.0 kms away	Major population is living in huts, made of darma / bricks with tin sheets and asbestos/tiles on roof	Majority portion of roads are brick paved or damaged roads.	Habitation pattern in the slums is congested with insufficient open space

17	Bansbari(S-022)	The condition of living in the slum is unhygienic	Land belongs to the ULB	60	The National Highway - 2 is 5.0 kms away	Major population is living in huts, made of darma / bricks with tin sheets and asbestos/tiles on roof	Majority portion of roads are brick paved or damaged roads.	Habitation pattern in the slums is congested with insufficient open space
18	Mehboobnagar(S-23)	The condition of living in the slum is unhygienic	Land belongs to the ULB	60	The National Highway - 2 is 5.0 kms away	Major population is living in huts, made of darma / bricks with tin sheets and asbestos/tiles on roof	Majority portion of roads are brick paved or damaged roads.	Habitation pattern in the slums is congested with insufficient open space
19	Kazi Mahalla(S-24)	The condition of living in the slum is unhygienic	Land belongs to the ULB	60	The National Highway - 2 is 5.0 kms away	Major population is living in huts, made of darma / bricks with tin sheets and asbestos/tiles on roof	Majority portion of roads are brick paved or damaged roads.	Habitation pattern in the slums is congested with insufficient open space
20	Karfu Para(S-25)	The condition of living in the slum is unhygienic	Land belongs to the ULB	60	The National Highway - 2 is 5.0 kms away	Major population is living in huts, made of darma / bricks with tin sheets and asbestos/tiles on roof	Majority portion of roads are brick paved or damaged roads.	Habitation pattern in the slums is congested with insufficient open space

21	Masjid Road(S-26)	The condition of living in the slum is unhygienic	Land belongs to the ULB	60	The National Highway - 2 is 5.0 kms away	Major population is living in huts, made of darma / bricks with tin sheets and asbestos/tiles on roof	Majority portion of roads are brick paved or damaged roads.	Habitation pattern in the slums is congested with insufficient open space
22	Panchberia Rehmannagarimitalla (S-27)	The condition of living in the slum is unhygienic	Land belongs to the ULB	60	The National Highway - 2 is 5.0 kms away	Major population is living in huts, made of darma / bricks with tin sheets and asbestos/tiles on roof	Majority portion of roads are brick paved or damaged roads.	Habitation pattern in the slums is congested with insufficient open space
23	Rehmatnagar(S-28)	The condition of living in the slum is unhygienic	Land belongs to the ULB	60	The National Highway - 2 is 5.0 kms away	Major population is living in huts, made of darma / bricks with tin sheets and asbestos/tiles on roof	Majority portion of roads are brick paved or damaged roads.	Habitation pattern in the slums is congested with insufficient open space
24	Balu Bustee(S-29)	The condition of living in the slum is unhygienic	Land belongs to the ULB	60	The National Highway - 2 is 5.0 kms away	Major population is living in huts, made of darma / bricks with tin sheets and asbestos/tiles on roof	Majority portion of roads are brick paved or damaged roads.	Habitation pattern in the slums is congested with insufficient open space

25	Transformer Road(S-030)	The condition of living in the slum is unhygienic	Land belongs to the ULB	60	The National Highway - 2 is 5.0 kms away	Major population is living in huts, made of darma / bricks with tin sheets and asbestos/tiles on roof	Majority portion of roads are brick paved or damaged roads.	Habitation pattern in the slums is congested with insufficient open space
26	Kalkatti(S-031)	The condition of living in the slum is unhygienic	Land belongs to the ULB	60	The National Highway - 2 is 5.0 kms away	Major population is living in huts, made of darma / bricks with tin sheets and asbestos/tiles on roof	Majority portion of roads are brick paved or damaged roads.	Habitation pattern in the slums is congested with insufficient open space
27	Goalapara(S-032)	The condition of living in the slum is unhygienic	Land belongs to the ULB	60	The National Highway - 2 is 5.0 kms away	Major population is living in huts, made of darma / bricks with tin sheets and asbestos/tiles on roof	Majority portion of roads are brick paved or damaged roads.	Habitation pattern in the slums is congested with insufficient open space
28	Haldarpara(S-033)	The condition of living in the slum is unhygienic	Land belongs to the ULB	60	The National Highway - 2 is 5.0 kms away	Major population is living in huts, made of darma / bricks with tin sheets and asbestos/tiles on roof	Majority portion of roads are brick paved or damaged roads.	Habitation pattern in the slums is congested with insufficient open space

29	Sadgopepara(S-034)	The condition of living in the slum is unhygienic	Land belongs to the ULB	60	The National Highway - 2 is 5.0 kms away	Major population is living in huts, made of darma / bricks with tin sheets and asbestos/tiles on roof	Majority portion of roads are brick paved or damaged roads.	Habitation pattern in the slums is congested with insufficient open space
30	Amarpalli(S-035)	The condition of living in the slum is unhygienic	Land belongs to the ULB	60	The National Highway - 2 is 5.0 kms away	Major population is living in huts, made of darma / bricks with tin sheets and asbestos/tiles on roof	Majority portion of roads are brick paved or damaged roads.	Habitation pattern in the slums is congested with insufficient open space
31	Chandbari(S-036)	The condition of living in the slum is unhygienic	Land belongs to the ULB	60	The National Highway - 2 is 5.0 kms away	Major population is living in huts, made of darma / bricks with tin sheets and asbestos/tiles on roof	Majority portion of roads are brick paved or damaged roads.	Habitation pattern in the slums is congested with insufficient open space
32	Bijayapalli(S-037)	The condition of living in the slum is unhygienic	Land belongs to the ULB	60	The National Highway - 2 is 5.0 kms away	Major population is living in huts, made of darma / bricks with tin sheets and asbestos/tiles on roof	Majority portion of roads are brick paved or damaged roads.	Habitation pattern in the slums is congested with insufficient open space

33	Math Para(S-038)	The condition of living in the slum is unhygienic	Land belongs to the ULB	60	The National Highway - 2 is 5.0 kms away	Major population is living in huts, made of darma / bricks with tin sheets and asbestos/tiles on roof	Majority portion of roads are brick paved or damaged roads.	Habitation pattern in the slums is congested with insufficient open space
34	Christian Para(S-040)	The condition of living in the slum is unhygienic	Land belongs to the ULB	60	The National Highway - 2 is 5.0 kms away	Major population is living in huts, made of darma / bricks with tin sheets and asbestos/tiles on roof	Majority portion of roads are brick paved or damaged roads.	Habitation pattern in the slums is congested with insufficient open space
35	Mathpara Kali Mandir(S-041)	The condition of living in the slum is unhygienic	Land belongs to the ULB	60	The National Highway - 2 is 5.0 kms away	Major population is living in huts, made of darma / bricks with tin sheets and asbestos/tiles on roof	Majority portion of roads are brick paved or damaged roads.	Habitation pattern in the slums is congested with insufficient open space
36	Padmapukurpar(S-042)	The condition of living in the slum is unhygienic	Land belongs to the ULB	60	The National Highway - 2 is 5.0 kms away	Major population is living in huts, made of darma / bricks with tin sheets and asbestos/tiles on roof	Majority portion of roads are brick paved or damaged roads.	Habitation pattern in the slums is congested with insufficient open space



37	Colony(S-043)	The condition of living in the slum is unhygienic	Land belongs to the ULB	60	The National Highway - 2 is 5.0 kms away	Major population is living in huts, made of darma / bricks with tin sheets and asbestos/tiles on roof	Majority portion of roads are brick paved or damaged roads.	Habitation pattern in the slums is congested with insufficient open space
38	Ghoshpara(S-045)	The condition of living in the slum is unhygienic	Land belongs to the ULB	60	The National Highway - 2 is 5.0 kms away	Major population is living in huts, made of darma / bricks with tin sheets and asbestos/tiles on roof	Majority portion of roads are brick paved or damaged roads.	Habitation pattern in the slums is congested with insufficient open space
39	Maitypara(S-046)	The condition of living in the slum is unhygienic	Land belongs to the ULB	60	The National Highway - 2 is 5.0 kms away	Major population is living in huts, made of darma / bricks with tin sheets and asbestos/tiles on roof	Majority portion of roads are brick paved or damaged roads.	Habitation pattern in the slums is congested with insufficient open space
40	Mathpara(S-047)	The condition of living in the slum is unhygienic	Land belongs to the ULB	60	The National Highway - 2 is 5.0 kms away	Major population is living in huts, made of darma / bricks with tin sheets and asbestos/tiles on roof	Majority portion of roads are brick paved or damaged roads.	Habitation pattern in the slums is congested with insufficient open space

41	Adibasipara(S-049)	The condition of living in the slum is unhygienic	Land belongs to the ULB	60	The National Highway - 2 is 5.0 kms away	Major population is living in huts, made of darma / bricks with tin sheets and asbestos/tiles on roof	Majority portion of roads are brick paved or damaged roads.	Habitation pattern in the slums is congested with insufficient open space
42	Bhumijpara(S-051)	The condition of living in the slum is unhygienic	Land belongs to the ULB	60	The National Highway - 2 is 5.0 kms away	Major population is living in huts, made of darma / bricks with tin sheets and asbestos/tiles on roof	Majority portion of roads are brick paved or damaged roads.	Habitation pattern in the slums is congested with insufficient open space
43	Bangalipara(S-055)	The condition of living in the slum is unhygienic	Land belongs to the ULB	60	The National Highway - 2 is 5.0 kms away	Major population is living in huts, made of darma / bricks with tin sheets and asbestos/tiles on roof	Majority portion of roads are brick paved or damaged roads.	Habitation pattern in the slums is congested with insufficient open space
44	Nimgeria Patna(S-057)	The condition of living in the slum is unhygienic	Land belongs to the ULB	60	The National Highway - 2 is 5.0 kms away	Major population is living in huts, made of darma / bricks with tin sheets and asbestos/tiles on roof	Majority portion of roads are brick paved or damaged roads.	Habitation pattern in the slums is congested with insufficient open space

45	Ramkrishnapalli(S-058)	The condition of living in the slum is unhygienic	Land belongs to the ULB	60	The National Highway - 2 is 5.0 kms away	Major population is living in huts, made of darma / bricks with tin sheets and asbestos/tiles on roof	Majority portion of roads are brick paved or damaged roads.	Habitation pattern in the slums is congested with insufficient open space
46	Sharma Basti(S-060)	The condition of living in the slum is unhygienic	Land belongs to the ULB	60	The National Highway - 2 is 5.0 kms away	Major population is living in huts, made of darma / bricks with tin sheets and asbestos/tiles on roof	Majority portion of roads are brick paved or damaged roads.	Habitation pattern in the slums is congested with insufficient open space
47	Adibasipara(S-061)	The condition of living in the slum is unhygienic	Land belongs to the ULB	60	The National Highway - 2 is 5.0 kms away	Major population is living in huts, made of darma / bricks with tin sheets and asbestos/tiles on roof	Majority portion of roads are brick paved or damaged roads.	Habitation pattern in the slums is congested with insufficient open space
48	Kharida Mandirtala(S-062)	The condition of living in the slum is unhygienic	Land belongs to the ULB	60	The National Highway - 2 is 5.0 kms away	Major population is living in huts, made of darma / bricks with tin sheets and asbestos/tiles on roof	Majority portion of roads are brick paved or damaged roads.	Habitation pattern in the slums is congested with insufficient open space

49	Kharida Rajagram(S-063)	The condition of living in the slum is unhygienic	Land belongs to the ULB	60	The National Highway - 2 is 5.0 kms away	Major population is living in huts, made of darma / bricks with tin sheets and asbestos/tiles on roof	Majority portion of roads are brick paved or damaged roads.	Habitation pattern in the slums is congested with insufficient open space
50	Laldanga(S-064)	The condition of living in the slum is unhygienic	Land belongs to the ULB	60	The National Highway - 2 is 5.0 kms away	Major population is living in huts, made of darma / bricks with tin sheets and asbestos/tiles on roof	Majority portion of roads are brick paved or damaged roads.	Habitation pattern in the slums is congested with insufficient open space
51	East Rajagram(S-065)	The condition of living in the slum is unhygienic	Land belongs to the ULB	60	The National Highway - 2 is 5.0 kms away	Major population is living in huts, made of darma / bricks with tin sheets and asbestos/tiles on roof	Majority portion of roads are brick paved or damaged roads.	Habitation pattern in the slums is congested with insufficient open space
52	Kamarpara(S-066)	The condition of living in the slum is unhygienic	Land belongs to the ULB	60	The National Highway - 2 is 5.0 kms away	Major population is living in huts, made of darma / bricks with tin sheets and asbestos/tiles on roof	Majority portion of roads are brick paved or damaged roads.	Habitation pattern in the slums is congested with insufficient open space

53	Gadarpara(S-067)	The condition of living in the slum is unhygienic	Land belongs to the ULB	60	The National Highway - 2 is 5.0 kms away	Major population is living in huts, made of darma / bricks with tin sheets and asbestos/tiles on roof	Majority portion of roads are brick paved or damaged roads.	Habitation pattern in the slums is congested with insufficient open space
54	Nayapara(S-068)	The condition of living in the slum is unhygienic	Land belongs to the ULB	60	The National Highway - 2 is 5.0 kms away	Major population is living in huts, made of darma / bricks with tin sheets and asbestos/tiles on roof	Majority portion of roads are brick paved or damaged roads.	Habitation pattern in the slums is congested with insufficient open space
55	Tikrapara(S-069)	The condition of living in the slum is unhygienic	Land belongs to the ULB	60	The National Highway - 2 is 5.0 kms away	Major population is living in huts, made of darma / bricks with tin sheets and asbestos/tiles on roof	Majority portion of roads are brick paved or damaged roads.	Habitation pattern in the slums is congested with insufficient open space
56	Ghoshpara(S-070)	The condition of living in the slum is unhygienic	Land belongs to the ULB	60	The National Highway - 2 is 5.0 kms away	Major population is living in huts, made of darma / bricks with tin sheets and asbestos/tiles on roof	Majority portion of roads are brick paved or damaged roads.	Habitation pattern in the slums is congested with insufficient open space

57	Santrapara(S-071)	The condition of living in the slum is unhygienic	Land belongs to the ULB	60	The National Highway - 2 is 5.0 kms away	Major population is living in huts, made of darma / bricks with tin sheets and asbestos/tiles on roof	Majority portion of roads are brick paved or damaged roads.	Habitation pattern in the slums is congested with insufficient open space
58	Baganbari(S-072)	The condition of living in the slum is unhygienic	Land belongs to the ULB	60	The National Highway - 2 is 5.0 kms away	Major population is living in huts, made of darma / bricks with tin sheets and asbestos/tiles on roof	Majority portion of roads are brick paved or damaged roads.	Habitation pattern in the slums is congested with insufficient open space
59	Bhagbanpur(S-073)	The condition of living in the slum is unhygienic	Land belongs to the ULB	60	The National Highway - 2 is 5.0 kms away	Major population is living in huts, made of darma / bricks with tin sheets and asbestos/tiles on roof	Majority portion of roads are brick paved or damaged roads.	Habitation pattern in the slums is congested with insufficient open space
60	Jintala(S-074)	The condition of living in the slum is unhygienic	Land belongs to the ULB	60	The National Highway - 2 is 5.0 kms away	Major population is living in huts, made of darma / bricks with tin sheets and asbestos/tiles on roof	Majority portion of roads are brick paved or damaged roads.	Habitation pattern in the slums is congested with insufficient open space

61	Sardapally(S-075)	The condition of living in the slum is unhygienic	Land belongs to the ULB	60	The National Highway - 2 is 5.0 kms away	Major population is living in huts, made of darma / bricks with tin sheets and asbestos/tiles on roof	Majority portion of roads are brick paved or damaged roads.	Habitation pattern in the slums is congested with insufficient open space
62	Shastrinagar(S-076)	The condition of living in the slum is unhygienic	Land belongs to the ULB	60	The National Highway - 2 is 5.0 kms away	Major population is living in huts, made of darma / bricks with tin sheets and asbestos/tiles on roof	Majority portion of roads are brick paved or damaged roads.	Habitation pattern in the slums is congested with insufficient open space
63	Khiddirpur(S-078)	The condition of living in the slum is unhygienic	Land belongs to the ULB	60	The National Highway - 2 is 5.0 kms away	Major population is living in huts, made of darma / bricks with tin sheets and asbestos/tiles on roof	Majority portion of roads are brick paved or damaged roads.	Habitation pattern in the slums is congested with insufficient open space
64	Majhipara(S-082)	The condition of living in the slum is unhygienic	Land belongs to the ULB	60	The National Highway - 2 is 5.0 kms away	Major population is living in huts, made of darma / bricks with tin sheets and asbestos/tiles on roof	Majority portion of roads are brick paved or damaged roads.	Habitation pattern in the slums is congested with insufficient open space

65	Utpukur(S-084)	The condition of living in the slum is unhygienic	Land belongs to the ULB	60	The National Highway - 2 is 5.0 kms away	Major population is living in huts, made of darma / bricks with tin sheets and asbestos/tiles on roof	Majority portion of roads are brick paved or damaged roads.	Habitation pattern in the slums is congested with insufficient open space
66	Santalpara/Shikari Para(S-085)	The condition of living in the slum is unhygienic	Land belongs to the ULB	60	The National Highway - 2 is 5.0 kms away	Major population is living in huts, made of darma / bricks with tin sheets and asbestos/tiles on roof	Majority portion of roads are brick paved or damaged roads.	Habitation pattern in the slums is congested with insufficient open space
67	Dhopa Para(S-086)	The condition of living in the slum is unhygienic	Land belongs to the ULB	60	The National Highway - 2 is 5.0 kms away	Major population is living in huts, made of darma / bricks with tin sheets and asbestos/tiles on roof	Majority portion of roads are brick paved or damaged roads.	Habitation pattern in the slums is congested with insufficient open space
68	Chalak Para(S-087)	The condition of living in the slum is unhygienic	Land belongs to the ULB	60	The National Highway - 2 is 5.0 kms away	Major population is living in huts, made of darma / bricks with tin sheets and asbestos/tiles on roof	Majority portion of roads are brick paved or damaged roads.	Habitation pattern in the slums is congested with insufficient open space



69	Chandipur(S-089)	The condition of living in the slum is unhygienic	Land belongs to the ULB	60	The National Highway - 2 is 5.0 kms away	Major population is living in huts, made of darma / bricks with tin sheets and asbestos/tiles on roof	Majority portion of roads are brick paved or damaged roads.	Habitation pattern in the slums is congested with insufficient open space
70	Behara Para(Laldanga)(S-091)	The condition of living in the slum is unhygienic	Land belongs to the ULB	60	The National Highway - 2 is 5.0 kms away	Major population is living in huts, made of darma / bricks with tin sheets and asbestos/tiles on roof	Majority portion of roads are brick paved or damaged roads.	Habitation pattern in the slums is congested with insufficient open space
71	Mitra Para(Nayak Para)(S-092)	The condition of living in the slum is unhygienic	Land belongs to the ULB	60	The National Highway - 2 is 5.0 kms away	Major population is living in huts, made of darma / bricks with tin sheets and asbestos/tiles on roof	Majority portion of roads are brick paved or damaged roads.	Habitation pattern in the slums is congested with insufficient open space
72	Adibasi Para(S-094)	The condition of living in the slum is unhygienic	Land belongs to the ULB	60	The National Highway - 2 is 5.0 kms away	Major population is living in huts, made of darma / bricks with tin sheets and asbestos/tiles on roof	Majority portion of roads are brick paved or damaged roads.	Habitation pattern in the slums is congested with insufficient open space

73	Khiladi Para(S-095)	The condition of living in the slum is unhygienic	Land belongs to the ULB	60	The National Highway - 2 is 5.0 kms away	Major population is living in huts, made of darma / bricks with tin sheets and asbestos/tiles on roof	Majority portion of roads are brick paved or damaged roads.	Habitation pattern in the slums is congested with insufficient open space
74	Khudiram Palli (S-096)	The condition of living in the slum is unhygienic	Land belongs to the ULB	60	The National Highway - 2 is 5.0 kms away	Major population is living in huts, made of darma / bricks with tin sheets and asbestos/tiles on roof	Majority portion of roads are brick paved or damaged roads.	Habitation pattern in the slums is congested with insufficient open space
75	Leprosy Colony(S-097)	The condition of living in the slum is unhygienic	Land belongs to the ULB	60	The National Highway - 2 is 5.0 kms away	Major population is living in huts, made of darma / bricks with tin sheets and asbestos/tiles on roof	Majority portion of roads are brick paved or damaged roads.	Habitation pattern in the slums is congested with insufficient open space
76	Rickshaw Basti(S-099)	The condition of living in the slum is unhygienic	Land belongs to the ULB	60	The National Highway - 2 is 5.0 kms away	Major population is living in huts, made of darma / bricks with tin sheets and asbestos/tiles on roof	Majority portion of roads are brick paved or damaged roads.	Habitation pattern in the slums is congested with insufficient open space

77	Nimpura (S-100)	The condition of living in the slum is unhygienic	Land belongs to the ULB	60	The National Highway - 2 is 5.0 kms away	Major population is living in huts, made of darma / bricks with tin sheets and asbestos/tiles on roof	Majority portion of roads are brick paved or damaged roads.	Habitation pattern in the slums is congested with insufficient open space
78	Notun Pally(S-101)	The condition of living in the slum is unhygienic	Land belongs to the ULB	60	The National Highway - 2 is 5.0 kms away	Major population is living in huts, made of darma / bricks with tin sheets and asbestos/tiles on roof	Majority portion of roads are brick paved or damaged roads.	Habitation pattern in the slums is congested with insufficient open space
79	Bengali Para(S-102)	The condition of living in the slum is unhygienic	Land belongs to the ULB	60	The National Highway - 2 is 5.0 kms away	Major population is living in huts, made of darma / bricks with tin sheets and asbestos/tiles on roof	Majority portion of roads are brick paved or damaged roads.	Habitation pattern in the slums is congested with insufficient open space
80	Dewan Maro(S-104)	The condition of living in the slum is unhygienic	Land belongs to the ULB	60	The National Highway - 2 is 5.0 kms away	Major population is living in huts, made of darma / bricks with tin sheets and asbestos/tiles on roof	Majority portion of roads are brick paved or damaged roads.	Habitation pattern in the slums is congested with insufficient open space

81	Telegu Para(S-105)	The condition of living in the slum is unhygienic	Land belongs to the ULB	60	The National Highway - 2 is 5.0 kms away	Major population is living in huts, made of darma / bricks with tin sheets and asbestos/tiles on roof	Majority portion of roads are brick paved or damaged roads.	Habitation pattern in the slums is congested with insufficient open space
82	Nimpura Rly Station(S-106)	The condition of living in the slum is unhygienic	Land belongs to the ULB	60	The National Highway - 2 is 5.0 kms away	Major population is living in huts, made of darma / bricks with tin sheets and asbestos/tiles on roof	Majority portion of roads are brick paved or damaged roads.	Habitation pattern in the slums is congested with insufficient open space
83	Bibekanandpally(S-119)	The condition of living in the slum is unhygienic	Land belongs to the ULB	60	The National Highway - 2 is 5.0 kms away	Major population is living in huts, made of darma / bricks with tin sheets and asbestos/tiles on roof	Majority portion of roads are brick paved or damaged roads.	Habitation pattern in the slums is congested with insufficient open space
84	Malancha Rd.(S-120)	The condition of living in the slum is unhygienic	Land belongs to the ULB	60	The National Highway - 2 is 5.0 kms away	Major population is living in huts, made of darma / bricks with tin sheets and asbestos/tiles on roof	Majority portion of roads are brick paved or damaged roads.	Habitation pattern in the slums is congested with insufficient open space

85	B.M.P.U.S. (S-121)	The condition of living in the slum is unhygienic	Land belongs to the ULB	60	The National Highway - 2 is 5.0 kms away	Major population is living in huts, made of darma / bricks with tin sheets and asbestos/tiles on roof	Majority portion of roads are brick paved or damaged roads.	Habitation pattern in the slums is congested with insufficient open space
86	Water Tank(S-122)	The condition of living in the slum is unhygienic	Land belongs to the ULB	60	The National Highway - 2 is 5.0 kms away	Major population is living in huts, made of darma / bricks with tin sheets and asbestos/tiles on roof	Majority portion of roads are brick paved or damaged roads.	Habitation pattern in the slums is congested with insufficient open space
87	Bhagwanpur(S-136)	The condition of living in the slum is unhygienic	Land belongs to the ULB	60	The National Highway - 2 is 5.0 kms away	Major population is living in huts, made of darma / bricks with tin sheets and asbestos/tiles on roof	Majority portion of roads are brick paved or damaged roads.	Habitation pattern in the slums is congested with insufficient open space
88	Atulmoni School(S-137)	The condition of living in the slum is unhygienic	Land belongs to the ULB	60	The National Highway - 2 is 5.0 kms away	Major population is living in huts, made of darma / bricks with tin sheets and asbestos/tiles on roof	Majority portion of roads are brick paved or damaged roads.	Habitation pattern in the slums is congested with insufficient open space

89	Majhi Para(S-138)	The condition of living in the slum is unhygienic	Land belongs to the ULB	60	The National Highway - 2 is 5.0 kms away	Major population is living in huts, made of darma / bricks with tin sheets and asbestos/tiles on roof	Majority portion of roads are brick paved or damaged roads.	Habitation pattern in the slums is congested with insufficient open space
90	Sahebbari (S-139)	The condition of living in the slum is unhygienic	Land belongs to the ULB	60	The National Highway - 2 is 5.0 kms away	Major population is living in huts, made of darma / bricks with tin sheets and asbestos/tiles on roof	Majority portion of roads are brick paved or damaged roads.	Habitation pattern in the slums is congested with insufficient open space
91	Uttar Bidhanpally(S-140)	The condition of living in the slum is unhygienic	Land belongs to the ULB	60	The National Highway - 2 is 5.0 kms away	Major population is living in huts, made of darma / bricks with tin sheets and asbestos/tiles on roof	Majority portion of roads are brick paved or damaged roads.	Habitation pattern in the slums is congested with insufficient open space
92	Muchi Bazar(S-141)	The condition of living in the slum is unhygienic	Land belongs to the ULB	60	The National Highway - 2 is 5.0 kms away	Major population is living in huts, made of darma / bricks with tin sheets and asbestos/tiles on roof	Majority portion of roads are brick paved or damaged roads.	Habitation pattern in the slums is congested with insufficient open space

93	Fatak Bazar(S-142)	The condition of living in the slum is unhygienic	Land belongs to the ULB	60	The National Highway - 2 is 5.0 kms away	Major population is living in huts, made of darma / bricks with tin sheets and asbestos/tiles on roof	Majority portion of roads are brick paved or damaged roads.	Habitation pattern in the slums is congested with insufficient open space
94	Kharida Debi Bazar(S-143)	The condition of living in the slum is unhygienic	Land belongs to the ULB	60	The National Highway - 2 is 5.0 kms away	Major population is living in huts, made of darma / bricks with tin sheets and asbestos/tiles on roof	Majority portion of roads are brick paved or damaged roads.	Habitation pattern in the slums is congested with insufficient open space
95	Nali Para(S-144)	The condition of living in the slum is unhygienic	Land belongs to the ULB	60	The National Highway - 2 is 5.0 kms away	Major population is living in huts, made of darma / bricks with tin sheets and asbestos/tiles on roof	Majority portion of roads are brick paved or damaged roads.	Habitation pattern in the slums is congested with insufficient open space
96	Devi Bazar(S-147)	The condition of living in the slum is unhygienic	Land belongs to the ULB	60	The National Highway - 2 is 5.0 kms away	Major population is living in huts, made of darma / bricks with tin sheets and asbestos/tiles on roof	Majority portion of roads are brick paved or damaged roads.	Habitation pattern in the slums is congested with insufficient open space

97	36 Para(S-148)	The condition of living in the slum is unhygienic	Land belongs to the ULB	60	The National Highway - 2 is 5.0 kms away	Major population is living in huts, made of darma / bricks with tin sheets and asbestos/tiles on roof	Majority portion of roads are brick paved or damaged roads.	Habitation pattern in the slums is congested with insufficient open space
98	Bapu Nagar(S-149)	The condition of living in the slum is unhygienic	Land belongs to the ULB	60	The National Highway - 2 is 5.0 kms away	Major population is living in huts, made of darma / bricks with tin sheets and asbestos/tiles on roof	Majority portion of roads are brick paved or damaged roads.	Habitation pattern in the slums is congested with insufficient open space
99	Dharamshala(S-150)	The condition of living in the slum is unhygienic	Land belongs to the ULB	60	The National Highway - 2 is 5.0 kms away	Major population is living in huts, made of darma / bricks with tin sheets and asbestos/tiles on roof	Majority portion of roads are brick paved or damaged roads.	Habitation pattern in the slums is congested with insufficient open space
100	Sabhapati Para(S-151)	The condition of living in the slum is unhygienic	Land belongs to the ULB	60	The National Highway - 2 is 5.0 kms away	Major population is living in huts, made of darma / bricks with tin sheets and asbestos/tiles on roof	Majority portion of roads are brick paved or damaged roads.	Habitation pattern in the slums is congested with insufficient open space



101	Marathi Basti(S-152)	The condition of living in the slum is unhygienic	Land belongs to the ULB	60	The National Highway - 2 is 5.0 kms away	Major population is living in huts, made of darma / bricks with tin sheets and asbestos/tiles on roof	Majority portion of roads are brick paved or damaged roads.	Habitation pattern in the slums is congested with insufficient open space
102	Balaji Mandir(S-153)	The condition of living in the slum is unhygienic	Land belongs to the ULB	60	The National Highway - 2 is 5.0 kms away	Major population is living in huts, made of darma / bricks with tin sheets and asbestos/tiles on roof	Majority portion of roads are brick paved or damaged roads.	Habitation pattern in the slums is congested with insufficient open space
103	Subhashpally Gate(S-171)	The condition of living in the slum is unhygienic	Land belongs to the ULB	60	The National Highway - 2 is 5.0 kms away	Major population is living in huts, made of darma / bricks with tin sheets and asbestos/tiles on roof	Majority portion of roads are brick paved or damaged roads.	Habitation pattern in the slums is congested with insufficient open space
104	Subhashpally Telugupara(S-172)	The condition of living in the slum is unhygienic	Land belongs to the ULB	60	The National Highway - 2 is 5.0 kms away	Major population is living in huts, made of darma / bricks with tin sheets and asbestos/tiles on roof	Majority portion of roads are brick paved or damaged roads.	Habitation pattern in the slums is congested with insufficient open space

105	Peyarabagan(S-173)	The condition of living in the slum is unhygienic	Land belongs to the ULB	60	The National Highway - 2 is 5.0 kms away	Major population is living in huts, made of darma / bricks with tin sheets and asbestos/tiles on roof	Majority portion of roads are brick paved or damaged roads.	Habitation pattern in the slums is congested with insufficient open space
106	Janakalyan School(S-174)	The condition of living in the slum is unhygienic	Land belongs to the ULB	60	The National Highway - 2 is 5.0 kms away	Major population is living in huts, made of darma / bricks with tin sheets and asbestos/tiles on roof	Majority portion of roads are brick paved or damaged roads.	Habitation pattern in the slums is congested with insufficient open space
107	Nabarang Basti(S-175)	The condition of living in the slum is unhygienic	Land belongs to the ULB	60	The National Highway - 2 is 5.0 kms away	Major population is living in huts, made of darma / bricks with tin sheets and asbestos/tiles on roof	Majority portion of roads are brick paved or damaged roads.	Habitation pattern in the slums is congested with insufficient open space
108	Madrasa School(S-176)	The condition of living in the slum is unhygienic	Land belongs to the ULB	60	The National Highway - 2 is 5.0 kms away	Major population is living in huts, made of darma / bricks with tin sheets and asbestos/tiles on roof	Majority portion of roads are brick paved or damaged roads.	Habitation pattern in the slums is congested with insufficient open space

109	Panjabipara(S-177)	The condition of living in the slum is unhygienic	Land belongs to the ULB	60	The National Highway - 2 is 5.0 kms away	Major population is living in huts, made of darma / bricks with tin sheets and asbestos/tiles on roof	Majority portion of roads are brick paved or damaged roads.	Habitation pattern in the slums is congested with insufficient open space
110	Ghoshpara(S-178)	The condition of living in the slum is unhygienic	Land belongs to the ULB	60	The National Highway - 2 is 5.0 kms away	Major population is living in huts, made of darma / bricks with tin sheets and asbestos/tiles on roof	Majority portion of roads are brick paved or damaged roads.	Habitation pattern in the slums is congested with insufficient open space
111	Kharida Bazar(S-179)	The condition of living in the slum is unhygienic	Land belongs to the ULB	60	The National Highway - 2 is 5.0 kms away	Major population is living in huts, made of darma / bricks with tin sheets and asbestos/tiles on roof	Majority portion of roads are brick paved or damaged roads.	Habitation pattern in the slums is congested with insufficient open space
112	Aamdanga(S-211)	The condition of living in the slum is unhygienic	Land belongs to the ULB	60	The National Highway - 2 is 5.0 kms away	Major population is living in huts, made of darma / bricks with tin sheets and asbestos/tiles on roof	Majority portion of roads are brick paved or damaged roads.	Habitation pattern in the slums is congested with insufficient open space

113	Majhipara(S-212)	The condition of living in the slum is unhygienic	Land belongs to the ULB	60	The National Highway - 2 is 5.0 kms away	Major population is living in huts, made of darma / bricks with tin sheets and asbestos/tiles on roof	Majority portion of roads are brick paved or damaged roads.	Habitation pattern in the slums is congested with insufficient open space
114	Bamunpara(S-213)	The condition of living in the slum is unhygienic	Land belongs to the ULB	60	The National Highway - 2 is 5.0 kms away	Major population is living in huts, made of darma / bricks with tin sheets and asbestos/tiles on roof	Majority portion of roads are brick paved or damaged roads.	Habitation pattern in the slums is congested with insufficient open space
115	Bosepara(S-214)	The condition of living in the slum is unhygienic	Land belongs to the ULB	60	The National Highway - 2 is 5.0 kms away	Major population is living in huts, made of darma / bricks with tin sheets and asbestos/tiles on roof	Majority portion of roads are brick paved or damaged roads.	Habitation pattern in the slums is congested with insufficient open space
116	Daspara(S-215)	The condition of living in the slum is unhygienic	Land belongs to the ULB	60	The National Highway - 2 is 5.0 kms away	Major population is living in huts, made of darma / bricks with tin sheets and asbestos/tiles on roof	Majority portion of roads are brick paved or damaged roads.	Habitation pattern in the slums is congested with insufficient open space

117	Notun Khaspara(S-216)	The condition of living in the slum is unhygienic	Land belongs to the ULB	60	The National Highway - 2 is 5.0 kms away	Major population is living in huts, made of darma / bricks with tin sheets and asbestos/tiles on roof	Majority portion of roads are brick paved or damaged roads.	Habitation pattern in the slums is congested with insufficient open space
118	Guripurpar(S-217)	The condition of living in the slum is unhygienic	Land belongs to the ULB	60	The National Highway - 2 is 5.0 kms away	Major population is living in huts, made of darma / bricks with tin sheets and asbestos/tiles on roof	Majority portion of roads are brick paved or damaged roads.	Habitation pattern in the slums is congested with insufficient open space
119	Nibaranpara(S-218)	The condition of living in the slum is unhygienic	Land belongs to the ULB	60	The National Highway - 2 is 5.0 kms away	Major population is living in huts, made of darma / bricks with tin sheets and asbestos/tiles on roof	Majority portion of roads are brick paved or damaged roads.	Habitation pattern in the slums is congested with insufficient open space
120	Sanjoal(S-219)	The condition of living in the slum is unhygienic	Land belongs to the ULB	60	The National Highway - 2 is 5.0 kms away	Major population is living in huts, made of darma / bricks with tin sheets and asbestos/tiles on roof	Majority portion of roads are brick paved or damaged roads.	Habitation pattern in the slums is congested with insufficient open space

121	Haripara(S-220)	The condition of living in the slum is unhygienic	Land belongs to the ULB	60	The National Highway - 2 is 5.0 kms away	Major population is living in huts, made of darma / bricks with tin sheets and asbestos/tiles on roof	Majority portion of roads are brick paved or damaged roads.	Habitation pattern in the slums is congested with insufficient open space
122	Vimchak (S-221)	The condition of living in the slum is unhygienic	Land belongs to the ULB	60	The National Highway - 2 is 5.0 kms away	Major population is living in huts, made of darma / bricks with tin sheets and asbestos/tiles on roof	Majority portion of roads are brick paved or damaged roads.	Habitation pattern in the slums is congested with insufficient open space
123	Azad Basti(S-223)	The condition of living in the slum is unhygienic	Land belongs to the ULB	60	The National Highway - 2 is 5.0 kms away	Major population is living in huts, made of darma / bricks with tin sheets and asbestos/tiles on roof	Majority portion of roads are brick paved or damaged roads.	Habitation pattern in the slums is congested with insufficient open space
124	Islapur(S-224)	The condition of living in the slum is unhygienic	Land belongs to the ULB	60	The National Highway - 2 is 5.0 kms away	Major population is living in huts, made of darma / bricks with tin sheets and asbestos/tiles on roof	Majority portion of roads are brick paved or damaged roads.	Habitation pattern in the slums is congested with insufficient open space

125	Adibasipara(S-225)	The condition of living in the slum is unhygienic	Land belongs to the ULB	60	The National Highway - 2 is 5.0 kms away	Major population is living in huts, made of darma / bricks with tin sheets and asbestos/tiles on roof	Majority portion of roads are brick paved or damaged roads.	Habitation pattern in the slums is congested with insufficient open space
126	Moira Para(S-226)	The condition of living in the slum is unhygienic	Land belongs to the ULB	60	The National Highway - 2 is 5.0 kms away	Major population is living in huts, made of darma / bricks with tin sheets and asbestos/tiles on roof	Majority portion of roads are brick paved or damaged roads.	Habitation pattern in the slums is congested with insufficient open space
127	Telipara(S-227)	The condition of living in the slum is unhygienic	Land belongs to the ULB	60	The National Highway - 2 is 5.0 kms away	Major population is living in huts, made of darma / bricks with tin sheets and asbestos/tiles on roof	Majority portion of roads are brick paved or damaged roads.	Habitation pattern in the slums is congested with insufficient open space
128	Masjid Barrack(S-229)	The condition of living in the slum is unhygienic	Land belongs to the ULB	60	The National Highway - 2 is 5.0 kms away	Major population is living in huts, made of darma / bricks with tin sheets and asbestos/tiles on roof	Majority portion of roads are brick paved or damaged roads.	Habitation pattern in the slums is congested with insufficient open space

129	Manna Para(S-231)	The condition of living in the slum is unhygienic	Land belongs to the ULB	60	The National Highway - 2 is 5.0 kms away	Major population is living in huts, made of darma / bricks with tin sheets and asbestos/tiles on roof	Majority portion of roads are brick paved or damaged roads.	Habitation pattern in the slums is congested with insufficient open space
130	Shib Mandir(S-232)	The condition of living in the slum is unhygienic	Land belongs to the ULB	60	The National Highway - 2 is 5.0 kms away	Major population is living in huts, made of darma / bricks with tin sheets and asbestos/tiles on roof	Majority portion of roads are brick paved or damaged roads.	Habitation pattern in the slums is congested with insufficient open space
131	Kalinagar(S-233)	The condition of living in the slum is unhygienic	Land belongs to the ULB	60	The National Highway - 2 is 5.0 kms away	Major population is living in huts, made of darma / bricks with tin sheets and asbestos/tiles on roof	Majority portion of roads are brick paved or damaged roads.	Habitation pattern in the slums is congested with insufficient open space
132	Barabetiya(S-234)	The condition of living in the slum is unhygienic	Land belongs to the ULB	60	The National Highway - 2 is 5.0 kms away	Major population is living in huts, made of darma / bricks with tin sheets and asbestos/tiles on roof	Majority portion of roads are brick paved or damaged roads.	Habitation pattern in the slums is congested with insufficient open space



133	Jele Para(S-235)	The condition of living in the slum is unhygienic	Land belongs to the ULB	60	The National Highway - 2 is 5.0 kms away	Major population is living in huts, made of darma / bricks with tin sheets and asbestos/tiles on roof	Majority portion of roads are brick paved or damaged roads.	Habitation pattern in the slums is congested with insufficient open space
134	School Ground(S-238)	The condition of living in the slum is unhygienic	Land belongs to the ULB	60	The National Highway - 2 is 5.0 kms away	Major population is living in huts, made of darma / bricks with tin sheets and asbestos/tiles on roof	Majority portion of roads are brick paved or damaged roads.	Habitation pattern in the slums is congested with insufficient open space
135	O.T. Road Uma Iron(S-239)	The condition of living in the slum is unhygienic	Land belongs to the ULB	60	The National Highway - 2 is 5.0 kms away	Major population is living in huts, made of darma / bricks with tin sheets and asbestos/tiles on roof	Majority portion of roads are brick paved or damaged roads.	Habitation pattern in the slums is congested with insufficient open space
136	Gaigata(S-240)	The condition of living in the slum is unhygienic	Land belongs to the ULB	60	The National Highway - 2 is 5.0 kms away	Major population is living in huts, made of darma / bricks with tin sheets and asbestos/tiles on roof	Majority portion of roads are brick paved or damaged roads.	Habitation pattern in the slums is congested with insufficient open space

137	Bulbulchatti(S-242)	The condition of living in the slum is unhygienic	Land belongs to the ULB	60	The National Highway - 2 is 5.0 kms away	Major population is living in huts, made of darma / bricks with tin sheets and asbestos/tiles on roof	Majority portion of roads are brick paved or damaged roads.	Habitation pattern in the slums is congested with insufficient open space
138	Kaushalya(Khaspara) (S-243)	The condition of living in the slum is unhygienic	Land belongs to the ULB	60	The National Highway - 2 is 5.0 kms away	Major population is living in huts, made of darma / bricks with tin sheets and asbestos/tiles on roof	Majority portion of roads are brick paved or damaged roads.	Habitation pattern in the slums is congested with insufficient open space
139	Bhutiya Danga(S-244)	The condition of living in the slum is unhygienic	Land belongs to the ULB	60	The National Highway - 2 is 5.0 kms away	Major population is living in huts, made of darma / bricks with tin sheets and asbestos/tiles on roof	Majority portion of roads are brick paved or damaged roads.	Habitation pattern in the slums is congested with insufficient open space
140	Chototengra(S.C.-262)	The condition of living in the slum is unhygienic	Land belongs to the ULB	60	The National Highway - 2 is 5.0 kms away	Major population is living in huts, made of darma / bricks with tin sheets and asbestos/tiles on roof	Majority portion of roads are brick paved or damaged roads.	Habitation pattern in the slums is congested with insufficient open space

141	Jhapetapur(S.C-263)	The condition of living in the slum is unhygienic	Land belongs to the ULB	60	The National Highway - 2 is 5.0 kms away	Major population is living in huts, made of darma / bricks with tin sheets and asbestos/tiles on roof	Majority portion of roads are brick paved or damaged roads.	Habitation pattern in the slums is congested with insufficient open space
142	Bichpara(S-265)	The condition of living in the slum is unhygienic	Land belongs to the ULB	60	The National Highway - 2 is 5.0 kms away	Major population is living in huts, made of darma / bricks with tin sheets and asbestos/tiles on roof	Majority portion of roads are brick paved or damaged roads.	Habitation pattern in the slums is congested with insufficient open space
143	Goyalapara(S-266)	The condition of living in the slum is unhygienic	Land belongs to the ULB	60	The National Highway - 2 is 5.0 kms away	Major population is living in huts, made of darma / bricks with tin sheets and asbestos/tiles on roof	Majority portion of roads are brick paved or damaged roads.	Habitation pattern in the slums is congested with insufficient open space
144	Taljhuli(S-267)	The condition of living in the slum is unhygienic	Land belongs to the ULB	60	The National Highway - 2 is 5.0 kms away	Major population is living in huts, made of darma / bricks with tin sheets and asbestos/tiles on roof	Majority portion of roads are brick paved or damaged roads.	Habitation pattern in the slums is congested with insufficient open space

145	Khaspara(S-268)	The condition of living in the slum is unhygienic	Land belongs to the ULB	60	The National Highway - 2 is 5.0 kms away	Major population is living in huts, made of darma / bricks with tin sheets and asbestos/tiles on roof	Majority portion of roads are brick paved or damaged roads.	Habitation pattern in the slums is congested with insufficient open space
146	Bagalpara(S-271)	The condition of living in the slum is unhygienic	Land belongs to the ULB	60	The National Highway - 2 is 5.0 kms away	Major population is living in huts, made of darma / bricks with tin sheets and asbestos/tiles on roof	Majority portion of roads are brick paved or damaged roads.	Habitation pattern in the slums is congested with insufficient open space
147	Majhipara(S-272)	The condition of living in the slum is unhygienic	Land belongs to the ULB	60	The National Highway - 2 is 5.0 kms away	Major population is living in huts, made of darma / bricks with tin sheets and asbestos/tiles on roof	Majority portion of roads are brick paved or damaged roads.	Habitation pattern in the slums is congested with insufficient open space
148	Notun Majhipara(S-273)	The condition of living in the slum is unhygienic	Land belongs to the ULB	60	The National Highway - 2 is 5.0 kms away	Major population is living in huts, made of darma / bricks with tin sheets and asbestos/tiles on roof	Majority portion of roads are brick paved or damaged roads.	Habitation pattern in the slums is congested with insufficient open space

149	Purba Sonamukhi(S-274)	The condition of living in the slum is unhygienic	Land belongs to the ULB	60	The National Highway - 2 is 5.0 kms away	Major population is living in huts, made of darma / bricks with tin sheets and asbestos/tiles on roof	Majority portion of roads are brick paved or damaged roads.	Habitation pattern in the slums is congested with insufficient open space
150	Bhumijpara(S-275)	The condition of living in the slum is unhygienic	Land belongs to the ULB	60	The National Highway - 2 is 5.0 kms away	Major population is living in huts, made of darma / bricks with tin sheets and asbestos/tiles on roof	Majority portion of roads are brick paved or damaged roads.	Habitation pattern in the slums is congested with insufficient open space
151	Subhasnagar(S-276)	The condition of living in the slum is unhygienic	Land belongs to the ULB	60	The National Highway - 2 is 5.0 kms away	Major population is living in huts, made of darma / bricks with tin sheets and asbestos/tiles on roof	Majority portion of roads are brick paved or damaged roads.	Habitation pattern in the slums is congested with insufficient open space
152	Old G Type(S-277)	The condition of living in the slum is unhygienic	Land belongs to the ULB	60	The National Highway - 2 is 5.0 kms away	Major population is living in huts, made of darma / bricks with tin sheets and asbestos/tiles on roof	Majority portion of roads are brick paved or damaged roads.	Habitation pattern in the slums is congested with insufficient open space

153	Emergency(S-278)	The condition of living in the slum is unhygienic	Land belongs to the ULB	60	The National Highway - 2 is 5.0 kms away	Major population is living in huts, made of darma / bricks with tin sheets and asbestos/tiles on roof	Majority portion of roads are brick paved or damaged roads.	Habitation pattern in the slums is congested with insufficient open space
154	Khudiram Palli(S-281)	The condition of living in the slum is unhygienic	Land belongs to the ULB	60	The National Highway - 2 is 5.0 kms away	Major population is living in huts, made of darma / bricks with tin sheets and asbestos/tiles on roof	Majority portion of roads are brick paved or damaged roads.	Habitation pattern in the slums is congested with insufficient open space
155	Cpm Party Office(S-282)	The condition of living in the slum is unhygienic	Land belongs to the ULB	60	The National Highway - 2 is 5.0 kms away	Major population is living in huts, made of darma / bricks with tin sheets and asbestos/tiles on roof	Majority portion of roads are brick paved or damaged roads.	Habitation pattern in the slums is congested with insufficient open space
156	Milon Chowk(S-283)	The condition of living in the slum is unhygienic	Land belongs to the ULB	60	The National Highway - 2 is 5.0 kms away	Major population is living in huts, made of darma / bricks with tin sheets and asbestos/tiles on roof	Majority portion of roads are brick paved or damaged roads.	Habitation pattern in the slums is congested with insufficient open space

157	Mahuapara(S-285)	The condition of living in the slum is unhygienic	Land belongs to the ULB	60	The National Highway - 2 is 5.0 kms away	Major population is living in huts, made of darma / bricks with tin sheets and asbestos/tiles on roof	Majority portion of roads are brick paved or damaged roads.	Habitation pattern in the slums is congested with insufficient open space
158	Bij Para(S-287)	The condition of living in the slum is unhygienic	Land belongs to the ULB	60	The National Highway - 2 is 5.0 kms away	Major population is living in huts, made of darma / bricks with tin sheets and asbestos/tiles on roof	Majority portion of roads are brick paved or damaged roads.	Habitation pattern in the slums is congested with insufficient open space
159	Jogipara(S-288)	The condition of living in the slum is unhygienic	Land belongs to the ULB	60	The National Highway - 2 is 5.0 kms away	Major population is living in huts, made of darma / bricks with tin sheets and asbestos/tiles on roof	Majority portion of roads are brick paved or damaged roads.	Habitation pattern in the slums is congested with insufficient open space
160	Oria Para(S-289)	The condition of living in the slum is unhygienic	Land belongs to the ULB	60	The National Highway - 2 is 5.0 kms away	Major population is living in huts, made of darma / bricks with tin sheets and asbestos/tiles on roof	Majority portion of roads are brick paved or damaged roads.	Habitation pattern in the slums is congested with insufficient open space

161	Bangalipara(S-292)	The condition of living in the slum is unhygienic	Land belongs to the ULB	60	The National Highway - 2 is 5.0 kms away	Major population is living in huts, made of darma / bricks with tin sheets and asbestos/tiles on roof	Majority portion of roads are brick paved or damaged roads.	Habitation pattern in the slums is congested with insufficient open space
162	Chirimar Para(S-293)	The condition of living in the slum is unhygienic	Land belongs to the ULB	60	The National Highway - 2 is 5.0 kms away	Major population is living in huts, made of darma / bricks with tin sheets and asbestos/tiles on roof	Majority portion of roads are brick paved or damaged roads.	Habitation pattern in the slums is congested with insufficient open space
163	Adibasipara(S-294)	The condition of living in the slum is unhygienic	Land belongs to the ULB	60	The National Highway - 2 is 5.0 kms away	Major population is living in huts, made of darma / bricks with tin sheets and asbestos/tiles on roof	Majority portion of roads are brick paved or damaged roads.	Habitation pattern in the slums is congested with insufficient open space
164	Bhuniya Para(S-295)	The condition of living in the slum is unhygienic	Land belongs to the ULB	60	The National Highway - 2 is 5.0 kms away	Major population is living in huts, made of darma / bricks with tin sheets and asbestos/tiles on roof	Majority portion of roads are brick paved or damaged roads.	Habitation pattern in the slums is congested with insufficient open space




165	Rathtala(S-296)	The condition of living in the slum is unhygienic	Land belongs to the ULB	60	The National Highway - 2 is 5.0 kms away	Major population is living in huts, made of darma / bricks with tin sheets and asbestos/tiles on roof	Majority portion of roads are brick paved or damaged roads.	Habitation pattern in the slums is congested with insufficient open space
166	Talbagicha Paschimpara(S-297)	The condition of living in the slum is unhygienic	Land belongs to the ULB	60	The National Highway - 2 is 5.0 kms away	Major population is living in huts, made of darma / bricks with tin sheets and asbestos/tiles on roof	Majority portion of roads are brick paved or damaged roads.	Habitation pattern in the slums is congested with insufficient open space
167	Talbagicha Uttarpara(S-298)	The condition of living in the slum is unhygienic	Land belongs to the ULB	60	The National Highway - 2 is 5.0 kms away	Major population is living in huts, made of darma / bricks with tin sheets and asbestos/tiles on roof	Majority portion of roads are brick paved or damaged roads.	Habitation pattern in the slums is congested with insufficient open space
168	Talbagicha(S-299)	The condition of living in the slum is unhygienic	Land belongs to the ULB	60	The National Highway - 2 is 5.0 kms away	Major population is living in huts, made of darma / bricks with tin sheets and asbestos/tiles on roof	Majority portion of roads are brick paved or damaged roads.	Habitation pattern in the slums is congested with insufficient open space


169	Dineshnagar(S-300)	The condition of living in the slum is unhygienic	Land belongs to the ULB	60	The National Highway - 2 is 5.0 kms away	Major population is living in huts, made of darma / bricks with tin sheets and asbestos/tiles on roof	Majority portion of roads are brick paved or damaged roads.	Habitation pattern in the slums is congested with insufficient open space
170	Rabindra Pally(S-301)	The condition of living in the slum is unhygienic	Land belongs to the ULB	60	The National Highway - 2 is 5.0 kms away	Major population is living in huts, made of darma / bricks with tin sheets and asbestos/tiles on roof	Majority portion of roads are brick paved or damaged roads.	Habitation pattern in the slums is congested with insufficient open space
171	Harinagar(S-302)	The condition of living in the slum is unhygienic	Land belongs to the ULB	60	The National Highway - 2 is 5.0 kms away	Major population is living in huts, made of darma / bricks with tin sheets and asbestos/tiles on roof	Majority portion of roads are brick paved or damaged roads.	Habitation pattern in the slums is congested with insufficient open space
172	Muslim Colony(S-303)	The condition of living in the slum is unhygienic	Land belongs to the ULB	60	The National Highway - 2 is 5.0 kms away	Major population is living in huts, made of darma / bricks with tin sheets and asbestos/tiles on roof	Majority portion of roads are brick paved or damaged roads.	Habitation pattern in the slums is congested with insufficient open space

173	Sukantanagar(S-304)	The condition of living in the slum is unhygienic	Land belongs to the ULB	60	The National Highway - 2 is 5.0 kms away	Major population is living in huts, made of darma / bricks with tin sheets and asbestos/tiles on roof	Majority portion of roads are brick paved or damaged roads.	Habitation pattern in the slums is congested with insufficient open space
174	Mayapur(S-306)	The condition of living in the slum is unhygienic	Land belongs to the ULB	60	The National Highway - 2 is 5.0 kms away	Major population is living in huts, made of darma / bricks with tin sheets and asbestos/tiles on roof	Majority portion of roads are brick paved or damaged roads.	Habitation pattern in the slums is congested with insufficient open space
175	Sonamukhi Adibasipara(S-308)	The condition of living in the slum is unhygienic	Land belongs to the ULB	60	The National Highway - 2 is 5.0 kms away	Major population is living in huts, made of darma / bricks with tin sheets and asbestos/tiles on roof	Majority portion of roads are brick paved or damaged roads.	Habitation pattern in the slums is congested with insufficient open space
176	Chandimandir(S-309)	The condition of living in the slum is unhygienic	Land belongs to the ULB	60	The National Highway - 2 is 5.0 kms away	Major population is living in huts, made of darma / bricks with tin sheets and asbestos/tiles on roof	Majority portion of roads are brick paved or damaged roads.	Habitation pattern in the slums is congested with insufficient open space

177	Debnathpara(S-310)	The condition of living in the slum is unhygienic	Land belongs to the ULB	60	The National Highway - 2 is 5.0 kms away	Major population is living in huts, made of darma / bricks with tin sheets and asbestos/tiles on roof	Majority portion of roads are brick paved or damaged roads.	Habitation pattern in the slums is congested with insufficient open space
178	Banstala(S-311)	The condition of living in the slum is unhygienic	Land belongs to the ULB	60	The National Highway - 2 is 5.0 kms away	Major population is living in huts, made of darma / bricks with tin sheets and asbestos/tiles on roof	Majority portion of roads are brick paved or damaged roads.	Habitation pattern in the slums is congested with insufficient open space
179	Bamunpara(S-312)	The condition of living in the slum is unhygienic	Land belongs to the ULB	60	The National Highway - 2 is 5.0 kms away	Major population is living in huts, made of darma / bricks with tin sheets and asbestos/tiles on roof	Majority portion of roads are brick paved or damaged roads.	Habitation pattern in the slums is congested with insufficient open space
180	Karmakarpara(S-313)	The condition of living in the slum is unhygienic	Land belongs to the ULB	60	The National Highway - 2 is 5.0 kms away	Major population is living in huts, made of darma / bricks with tin sheets and asbestos/tiles on roof	Majority portion of roads are brick paved or damaged roads.	Habitation pattern in the slums is congested with insufficient open space

181	Ghoshpara(S-314)	The condition of living in the slum is unhygienic	Land belongs to the ULB	60	The National Highway - 2 is 5.0 kms away	Major population is living in huts, made of darma / bricks with tin sheets and asbestos/tiles on roof	Majority portion of roads are brick paved or damaged roads.	Habitation pattern in the slums is congested with insufficient open space
182	Janakalyan(S-315)	The condition of living in the slum is unhygienic	Land belongs to the ULB	60	The National Highway - 2 is 5.0 kms away	Major population is living in huts, made of darma / bricks with tin sheets and asbestos/tiles on roof	Majority portion of roads are brick paved or damaged roads.	Habitation pattern in the slums is congested with insufficient open space

  
Assistant-Engineer  
Kharagpur Municipality

  
Chairman  
Kharagpur Municipality



**LIST OF SLUM & NON  
SLUM WITH  
SOCIAL  
INFRASTRUCTURE**



## Details of Social Infrastructure at a glance:

<b>Bhatapukur(S-1)</b>	
<b>Education &amp; Social Infrastructure</b>	
<b>Pre-primary School</b>	
Anganwadi under ICDS	Within distance less than 1 km
Municipal Pre-school	NA
Private Pre-school	NA
<b>Primary School</b>	
Municipal	NA
State Government	Within distance less than 0.5 km
Private	NA
<b>High School</b>	
Municipal	NA
Private	NA
State Government	Within distance less than 0.5 km
Adult Education Centre	NA
<b>Health Facilities</b>	
Urban Health Post	NA
Primary Health Centre	NA
Government Hospital	Within distance less than 10 km
Maternity Centre	NA
Private Clinic	NA

Registered Medical Practitioner (RMP)	NA
Ayurvedic Doctor/Vaidya	NA
Social Development/Welfare	NA
Community Hall	NA
Livelihood/Production Centre	NA
Vocational Training/Training cum Production Centre	NA
Street Children Rehabilitation Centre	NA
Night Shelter	NA
Old Age Home	NA
Self Help Groups/DWCUA Groups in Slum	NA
No. of Neighbourhood Groups (NHGs) in slum	NA
Slum-dwellers Association	NA
Youth Association	1
Women's Association/Mahila Samithis	NA



Netaji Colony(S-2)  
Education & Social Infrastructure

<b>Pre-primary School</b>	
<b>Anganwadi under ICDS</b>	Within distance less than 1 km
<b>Municipal Pre-school</b>	NA
<b>Private Pre-school</b>	NA
<b>Primary School</b>	
<b>Municipal</b>	NA
<b>State Government</b>	Within distance less than 0.5 km
<b>Private</b>	NA
<b>High School</b>	
<b>Municipal</b>	NA
<b>Private</b>	NA
<b>State Government</b>	Within distance less than 0.5 km
<b>Adult Education Centre</b>	NA
<b>Health Facilities</b>	NA
<b>Urban Health Post</b>	NA
<b>Primary Health Centre</b>	NA
<b>Government Hospital</b>	Within distance less than 10 km
<b>Maternity Centre</b>	NA
<b>Private Clinic</b>	NA

<b>Registered Medical Practitioner (RMP)</b>	NA
<b>Ayurvedic Doctor/Vaidya</b>	NA
<b>Social Development/Welfare</b>	NA
<b>Community Hall</b>	NA
<b>Livelihood/Production Centre</b>	NA
<b>Vocational Training/Training cum Production Centre</b>	NA
<b>Street Children Rehabilitation Centre</b>	NA
<b>Night Shelter</b>	NA
<b>Old Age Home</b>	NA
<b>Self Help Groups/DWCUA Groups in Slum</b>	NA
<b>No. of Neighbourhood Groups (NHGs) in slum</b>	NA
<b>Slum-dwellers Association</b>	NA
<b>Youth Association</b>	2
<b>Women's Association/Mahila Samithis</b>	NA

Tentuldanga(S-3)  
Education & Social Infrastructure

<b>Pre-primary School</b>	
<b>Anganwadi under ICDS</b>	Within distance less than 1 km
<b>Municipal Pre-school</b>	NA
<b>Private Pre-school</b>	NA
<b>Primary School</b>	
<b>Municipal</b>	NA
<b>State Government</b>	Within distance less than 0.5 km
<b>Private</b>	NA
<b>High School</b>	
<b>Municipal</b>	NA
<b>Private</b>	NA
<b>State Government</b>	Within distance less than 0.5 km
<b>Adult Education Centre</b>	NA
<b>Health Facilities</b>	NA
<b>Urban Health Post</b>	NA
<b>Primary Health Centre</b>	NA
<b>Government Hospital</b>	Within distance less than 10 km
<b>Maternity Centre</b>	NA
<b>Private Clinic</b>	NA

Registered Medical Practitioner (RMP)	NA
Ayurvedic Doctor/Vaidya	NA
Social Development/Welfare	NA
Community Hall	NA
Livelihood/Production Centre	NA
Vocational Training/Training cum Production Centre	NA
Street Children Rehabilitation Centre	NA
Night Shelter	NA
Old Age Home	NA
Self Help Groups/DWCUA Groups in Slum	NA
No. of Neighbourhood Groups (NHGs) in slum	NA
Slum-dwellers Association	NA
Youth Association	3
Women's Association/Mahila Samithis	NA

Oria Para(S-4)  
Education & Social Infrastructure

<b>Pre-primary School</b>	
<b>Anganwadi under ICDS</b>	Within distance less than 1 km
<b>Municipal Pre-school</b>	NA
<b>Private Pre-school</b>	NA
<b>Primary School</b>	
<b>Municipal</b>	NA
<b>State Government</b>	Within distance less than 0.5 km
<b>Private</b>	NA
<b>High School</b>	
<b>Municipal</b>	NA
<b>Private</b>	NA
<b>State Government</b>	Within distance less than 0.5 km
<b>Adult Education Centre</b>	NA
<b>Health Facilities</b>	NA
<b>Urban Health Post</b>	NA
<b>Primary Health Centre</b>	NA
<b>Government Hospital</b>	Within distance less than 10 km
<b>Maternity Centre</b>	NA
<b>Private Clinic</b>	NA

<b>Registered Medical Practitioner (RMP)</b>	NA
<b>Ayurvedic Doctor/Vaidya</b>	NA
<b>Social Development/Welfare</b>	NA
<b>Community Hall</b>	NA
<b>Livelihood/Production Centre</b>	NA
<b>Vocational Training/Training cum Production Centre</b>	NA
<b>Street Children Rehabilitation Centre</b>	NA
<b>Night Shelter</b>	NA
<b>Old Age Home</b>	NA
<b>Self Help Groups/DWCUA Groups in Slum</b>	NA
<b>No. of Neighbourhood Groups (NHGs) in slum</b>	NA
<b>Slum-dwellers Association</b>	NA
<b>Youth Association</b>	4
<b>Women's Association/Mahila Samithis</b>	NA

Chattarpara(S-5)  
Education & Social Infrastructure

<b>Pre-primary School</b>	
<b>Anganwadi under ICDS</b>	Within distance less than 1 km
<b>Municipal Pre-school</b>	NA
<b>Private Pre-school</b>	NA
<b>Primary School</b>	
<b>Municipal</b>	NA
<b>State Government</b>	Within distance less than 0.5 km
<b>Private</b>	NA
<b>High School</b>	
<b>Municipal</b>	NA
<b>Private</b>	NA
<b>State Government</b>	Within distance less than 0.5 km
<b>Adult Education Centre</b>	NA
<b>Health Facilities</b>	NA
<b>Urban Health Post</b>	NA
<b>Primary Health Centre</b>	NA
<b>Government Hospital</b>	Within distance less than 10 km
<b>Maternity Centre</b>	NA
<b>Private Clinic</b>	NA

<b>Registered Medical Practitioner (RMP)</b>	NA
<b>Ayurvedic Doctor/Vaidya</b>	NA
<b>Social Development/Welfare</b>	NA
<b>Community Hall</b>	NA
<b>Livelihood/Production Centre</b>	NA
<b>Vocational Training/Training cum Production Centre</b>	NA
<b>Street Children Rehabilitation Centre</b>	NA
<b>Night Shelter</b>	NA
<b>Old Age Home</b>	NA
<b>Self Help Groups/DWCUA Groups in Slum</b>	NA
<b>No. of Neighbourhood Groups (NHGs) in slum</b>	NA
<b>Slum-dwellers Association</b>	NA
<b>Youth Association</b>	5
<b>Women's Association/Mahila Samithis</b>	NA



Madhukar Colony(S-6)  
Education & Social Infrastructure

<b>Pre-primary School</b>	
<b>Anganwadi under ICDS</b>	Within distance less than 1 km
<b>Municipal Pre-school</b>	NA
<b>Private Pre-school</b>	NA
<b>Primary School</b>	
<b>Municipal</b>	NA
<b>State Government</b>	Within distance less than 0.5 km
<b>Private</b>	NA
<b>High School</b>	
<b>Municipal</b>	NA
<b>Private</b>	NA
<b>State Government</b>	Within distance less than 0.5 km
<b>Adult Education Centre</b>	NA
<b>Health Facilities</b>	NA
<b>Urban Health Post</b>	NA
<b>Primary Health Centre</b>	NA
<b>Government Hospital</b>	Within distance less than 10 km
<b>Maternity Centre</b>	NA
<b>Private Clinic</b>	NA

Registered Medical Practitioner (RMP)	NA
Ayurvedic Doctor/Vaidya	NA
Social Development/Welfare	NA
Community Hall	NA
Livelihood/Production Centre	NA
Vocational Training/Training cum Production Centre	NA
Street Children Rehabilitation Centre	NA
Night Shelter	NA
Old Age Home	NA
Self Help Groups/DWCUA Groups in Slum	NA
No. of Neighbourhood Groups (NHGs) in slum	NA
Slum-dwellers Association	NA
Youth Association	6
Women's Association/Mahila Samithis	NA

Fakirpara(S-7)  
Education & Social Infrastructure

<b>Pre-primary School</b>	
Anganwadi under ICDS	Within distance less than 1 km
Municipal Pre-school	NA
Private Pre-school	NA
<b>Primary School</b>	
Municipal	NA
State Government	Within distance less than 0.5 km
Private	NA
<b>High School</b>	
Municipal	NA
Private	NA
State Government	Within distance less than 0.5 km
Adult Education Centre	NA
Health Facilities	NA
Urban Health Post	NA
Primary Health Centre	NA
Government Hospital	Within distance less than 10 km
Maternity Centre	NA
Private Clinic	NA

Registered Medical Practitioner (RMP)	NA
Ayurvedic Doctor/Vaidya	NA
Social Development/Welfare	NA
Community Hall	NA
Livelihood/Production Centre	NA
Vocational Training/Training cum Production Centre	NA
Street Children Rehabilitation Centre	NA
Night Shelter	NA
Old Age Home	NA
Self Help Groups/DWCUA Groups in Slum	NA
No. of Neighbourhood Groups (NHGs) in slum	NA
Slum-dwellers Association	NA
Youth Association	7
Women's Association/Mahila Samithis	NA

Dompara(S-8)

Education & Social Infrastructure

<b>Pre-primary School</b>	
<b>Anganwadi under ICDS</b>	Within distance less than 1 km
<b>Municipal Pre-school</b>	NA
<b>Private Pre-school</b>	NA
<b>Primary School</b>	
<b>Municipal</b>	NA
<b>State Government</b>	Within distance less than 0.5 km
<b>Private</b>	NA
<b>High School</b>	
<b>Municipal</b>	NA
<b>Private</b>	NA
<b>State Government</b>	Within distance less than 0.5 km
<b>Adult Education Centre</b>	NA
<b>Health Facilities</b>	
<b>Urban Health Post</b>	NA
<b>Primary Health Centre</b>	NA
<b>Government Hospital</b>	Within distance less than 10 km
<b>Maternity Centre</b>	NA
<b>Private Clinic</b>	NA

<b>Registered Medical Practitioner (RMP)</b>	NA
<b>Ayurvedic Doctor/Vaidya</b>	NA
<b>Social Development/Welfare</b>	NA
<b>Community Hall</b>	NA
<b>Livelihood/Production Centre</b>	NA
<b>Vocational Training/Training cum Production Centre</b>	NA
<b>Street Children Rehabilitation Centre</b>	NA
<b>Night Shelter</b>	NA
<b>Old Age Home</b>	NA
<b>Self Help Groups/DWCUA Groups in Slum</b>	NA
<b>No. of Neighbourhood Groups (NHGs) in slum</b>	NA
<b>Slum-dwellers Association</b>	NA
<b>Youth Association</b>	8
<b>Women's Association/Mahila Samithis</b>	NA

Vidyasagarpur(S-9)  
Education & Social Infrastructure

<b>Pre-primary School</b>	
<b>Anganwadi under ICDS</b>	Within distance less than 1 km
<b>Municipal Pre-school</b>	NA
<b>Private Pre-school</b>	NA
<b>Primary School</b>	
<b>Municipal</b>	NA
<b>State Government</b>	Within distance less than 0.5 km
<b>Private</b>	NA
<b>High School</b>	
<b>Municipal</b>	NA
<b>Private</b>	NA
<b>State Government</b>	Within distance less than 0.5 km
<b>Adult Education Centre</b>	NA
<b>Health Facilities</b>	NA
<b>Urban Health Post</b>	NA
<b>Primary Health Centre</b>	NA
<b>Government Hospital</b>	Within distance less than 10 km
<b>Maternity Centre</b>	NA
<b>Private Clinic</b>	NA

Registered Medical Practitioner (RMP)	NA
Ayurvedic Doctor/Vaidya	NA
Social Development/Welfare	NA
Community Hall	NA
Livelihood/Production Centre	NA
Vocational Training/Training cum Production Centre	NA
Street Children Rehabilitation Centre	NA
Night Shelter	NA
Old Age Home	NA
Self Help Groups/DWCUA Groups in Slum	NA
No. of Neighbourhood Groups (NHGs) in slum	NA
Slum-dwellers Association	NA
Youth Association	9
Women's Association/Mahila Samithis	NA



## Altupara(S-10)

## Education &amp; Social Infrastructure

<b>Pre-primary School</b>	
<b>Anganwadi under ICDS</b>	Within distance less than 1 km
<b>Municipal Pre-school</b>	NA
<b>Private Pre-school</b>	NA
<b>Primary School</b>	
<b>Municipal</b>	NA
<b>State Government</b>	Within distance less than 0.5 km
<b>Private</b>	NA
<b>High School</b>	
<b>Municipal</b>	NA
<b>Private</b>	NA
<b>State Government</b>	Within distance less than 0.5 km
<b>Adult Education Centre</b>	NA
<b>Health Facilities</b>	NA
<b>Urban Health Post</b>	NA
<b>Primary Health Centre</b>	NA
<b>Government Hospital</b>	Within distance less than 10 km
<b>Maternity Centre</b>	NA
<b>Private Clinic</b>	NA

Registered Medical Practitioner (RMP)	NA
Ayurvedic Doctor/Vaidya	NA
Social Development/Welfare	NA
Community Hall	NA
Livelihood/Production Centre	NA
Vocational Training/Training cum Production Centre	NA
Street Children Rehabilitation Centre	NA
Night Shelter	NA
Old Age Home	NA
Self Help Groups/DWCUA Groups in Slum	NA
No. of Neighbourhood Groups (NHGs) in slum	NA
Slum-dwellers Association	NA
Youth Association	10
Women's Association/Mahila Samithis	NA

Vidyasagar Khaspara(S-13)  
Education & Social Infrastructure

<b>Pre-primary School</b>	
<b>Anganwadi under ICDS</b>	Within distance less than 1 km
<b>Municipal Pre-school</b>	NA
<b>Private Pre-school</b>	NA
<b>Primary School</b>	
<b>Municipal</b>	NA
<b>State Government</b>	Within distance less than 0.5 km
<b>Private</b>	NA
<b>High School</b>	
<b>Municipal</b>	NA
<b>Private</b>	NA
<b>State Government</b>	Within distance less than 0.5 km
<b>Adult Education Centre</b>	NA
<b>Health Facilities</b>	
<b>Urban Health Post</b>	NA
<b>Primary Health Centre</b>	NA
<b>Government Hospital</b>	Within distance less than 10 km
<b>Maternity Centre</b>	NA
<b>Private Clinic</b>	NA

Registered Medical Practitioner (RMP)	NA
Ayurvedic Doctor/Vaidya	NA
Social Development/Welfare	NA
Community Hall	NA
Livelihood/Production Centre	NA
Vocational Training/Training cum Production Centre	NA
Street Children Rehabilitation Centre	NA
Night Shelter	NA
Old Age Home	NA
Self Help Groups/DWCUA Groups in Slum	NA
No. of Neighbourhood Groups (NHGs) in slum	NA
Slum-dwellers Association	NA
Youth Association	11
Women's Association/Mahila Samithis	NA

Vidyasagar Lal Road(S-14)

Education & Social Infrastructure

Education & Social Infrastructure	
<b>Pre-primary School</b>	
Anganwadi under ICDS	Within distance less than 1 km
Municipal Pre-school	NA
Private Pre-school	NA
<b>Primary School</b>	
Municipal	NA
State Government	Within distance less than 0.5 km
Private	NA
<b>High School</b>	
Municipal	NA
Private	NA
State Government	Within distance less than 0.5 km
Adult Education Centre	NA
Health Facilities	NA
Urban Health Post	NA
Primary Health Centre	NA
Government Hospital	Within distance less than 10 km
Maternity Centre	NA
Private Clinic	NA

<b>Registered Medical Practitioner (RMP)</b>	NA
<b>Ayurvedic Doctor/Vaidya</b>	NA
<b>Social Development/Welfare</b>	NA
<b>Community Hall</b>	NA
<b>Livelihood/Production Centre</b>	NA
<b>Vocational Training/Training cum Production Centre</b>	NA
<b>Street Children Rehabilitation Centre</b>	NA
<b>Night Shelter</b>	NA
<b>Old Age Home</b>	NA
<b>Self Help Groups/DWCUA Groups in Slum</b>	NA
<b>No. of Neighbourhood Groups (NHGs) in slum</b>	NA
<b>Slum-dwellers Association</b>	NA
<b>Youth Association</b>	12
<b>Women's Association/Mahila Samithis</b>	NA

Jharia Pukur(S-15)  
Education & Social Infrastructure

<b>Pre-primary School</b>	
<b>Anganwadi under ICDS</b>	Within distance less than 1 km
<b>Municipal Pre-school</b>	NA
<b>Private Pre-school</b>	NA
<b>Primary School</b>	
<b>Municipal</b>	NA
<b>State Government</b>	Within distance less than 0.5 km
<b>Private</b>	NA
<b>High School</b>	
<b>Municipal</b>	NA
<b>Private</b>	NA
<b>State Government</b>	Within distance less than 0.5 km
<b>Adult Education Centre</b>	NA
<b>Health Facilities</b>	NA
<b>Urban Health Post</b>	NA
<b>Primary Health Centre</b>	NA
<b>Government Hospital</b>	Within distance less than 10 km
<b>Maternity Centre</b>	NA
<b>Private Clinic</b>	NA

<b>Registered Medical Practitioner (RMP)</b>	NA
<b>Ayurvedic Doctor/Vaidya</b>	NA
<b>Social Development/Welfare</b>	NA
<b>Community Hall</b>	NA
<b>Livelihood/Production Centre</b>	NA
<b>Vocational Training/Training cum Production Centre</b>	NA
<b>Street Children Rehabilitation Centre</b>	NA
<b>Night Shelter</b>	NA
<b>Old Age Home</b>	NA
<b>Self Help Groups/DWCUA Groups in Slum</b>	NA
<b>No. of Neighbourhood Groups (NHGs) in slum</b>	NA
<b>Slum-dwellers Association</b>	NA
<b>Youth Association</b>	13
<b>Women's Association/Mahila Samithis</b>	NA



Idgah Mahalla(S-16)

Education & Social Infrastructure

<b>Pre-primary School</b>	
<b>Anganwadi under ICDS</b>	Within distance less than 1 km
<b>Municipal Pre-school</b>	NA
<b>Private Pre-school</b>	NA
<b>Primary School</b>	
<b>Municipal</b>	NA
<b>State Government</b>	Within distance less than 0.5 km
<b>Private</b>	NA
<b>High School</b>	
<b>Municipal</b>	NA
<b>Private</b>	NA
<b>State Government</b>	Within distance less than 0.5 km
<b>Adult Education Centre</b>	NA
<b>Health Facilities</b>	NA
<b>Urban Health Post</b>	NA
<b>Primary Health Centre</b>	NA
<b>Government Hospital</b>	Within distance less than 10 km
<b>Maternity Centre</b>	NA
<b>Private Clinic</b>	NA

<b>Registered Medical Practitioner (RMP)</b>	NA
<b>Ayurvedic Doctor/Vaidya</b>	NA
<b>Social Development/Welfare</b>	NA
<b>Community Hall</b>	NA
<b>Livelihood/Production Centre</b>	NA
<b>Vocational Training/Training cum Production Centre</b>	NA
<b>Street Children Rehabilitation Centre</b>	NA
<b>Night Shelter</b>	NA
<b>Old Age Home</b>	NA
<b>Self Help Groups/DWCUA Groups in Slum</b>	NA
<b>No. of Neighbourhood Groups (NHGs) in slum</b>	NA
<b>Slum-dwellers Association</b>	NA
<b>Youth Association</b>	14
<b>Women's Association/Mahila Samithis</b>	NA

## Zamindar Mahalla(S-17)

## Education &amp; Social Infrastructure

<b>Pre-primary School</b>	
<b>Anganwadi under ICDS</b>	Within distance less than 1 km
<b>Municipal Pre-school</b>	NA
<b>Private Pre-school</b>	NA
<b>Primary School</b>	
<b>Municipal</b>	NA
<b>State Government</b>	Within distance less than 0.5 km
<b>Private</b>	NA
<b>High School</b>	
<b>Municipal</b>	NA
<b>Private</b>	NA
<b>State Government</b>	Within distance less than 0.5 km
<b>Adult Education Centre</b>	NA
<b>Health Facilities</b>	NA
<b>Urban Health Post</b>	NA
<b>Primary Health Centre</b>	NA
<b>Government Hospital</b>	Within distance less than 10 km
<b>Maternity Centre</b>	NA
<b>Private Clinic</b>	NA

Registered Medical Practitioner (RMP)	NA
Ayurvedic Doctor/Vaidya	NA
Social Development/Welfare	NA
Community Hall	NA
Livelihood/Production Centre	NA
Vocational Training/Training cum Production Centre	NA
Street Children Rehabilitation Centre	NA
Night Shelter	NA
Old Age Home	NA
Self Help Groups/DWCUA Groups in Slum	NA
No. of Neighbourhood Groups (NHGs) in slum	NA
Slum-dwellers Association	NA
Youth Association	15
Women's Association/Mahila Samithis	NA

Rahmannagar(S-21)  
Education & Social Infrastructure

<b>Pre-primary School</b>	
<b>Anganwadi under ICDS</b>	Within distance less than 1 km
<b>Municipal Pre-school</b>	NA
<b>Private Pre-school</b>	NA
<b>Primary School</b>	
<b>Municipal</b>	NA
<b>State Government</b>	Within distance less than 0.5 km
<b>Private</b>	NA
<b>High School</b>	
<b>Municipal</b>	NA
<b>Private</b>	NA
<b>State Government</b>	Within distance less than 0.5 km
<b>Adult Education Centre</b>	NA
<b>Health Facilities</b>	NA
<b>Urban Health Post</b>	NA
<b>Primary Health Centre</b>	NA
<b>Government Hospital</b>	Within distance less than 10 km
<b>Maternity Centre</b>	NA
<b>Private Clinic</b>	NA

Registered Medical Practitioner (RMP)	NA
Ayurvedic Doctor/Vaidya	NA
Social Development/Welfare	NA
Community Hall	NA
Livelihood/Production Centre	NA
Vocational Training/Training cum Production Centre	NA
Street Children Rehabilitation Centre	NA
Night Shelter	NA
Old Age Home	NA
Self Help Groups/DWCUA Groups in Slum	NA
No. of Neighbourhood Groups (NHGs) in slum	NA
Slum-dwellers Association	NA
Youth Association	16
Women's Association/Mahila Samithis	NA

Bansbari(S-022)

## Education &amp; Social Infrastructure

<b>Pre-primary School</b>	
<b>Anganwadi under ICDS</b>	Within distance less than 1 km
<b>Municipal Pre-school</b>	NA
<b>Private Pre-school</b>	NA
<b>Primary School</b>	
<b>Municipal</b>	NA
<b>State Government</b>	Within distance less than 0.5 km
<b>Private</b>	NA
<b>High School</b>	
<b>Municipal</b>	NA
<b>Private</b>	NA
<b>State Government</b>	Within distance less than 0.5 km
<b>Adult Education Centre</b>	NA
<b>Health Facilities</b>	
<b>Urban Health Post</b>	NA
<b>Primary Health Centre</b>	NA
<b>Government Hospital</b>	Within distance less than 10 km
<b>Maternity Centre</b>	NA
<b>Private Clinic</b>	NA

Registered Medical Practitioner (RMP)	NA
Ayurvedic Doctor/Vaidya	NA
Social Development/Welfare	NA
Community Hall	NA
Livelihood/Production Centre	NA
Vocational Training/Training cum Production Centre	NA
Street Children Rehabilitation Centre	NA
Night Shelter	NA
Old Age Home	NA
Self Help Groups/DWCUA Groups in Slum	NA
No. of Neighbourhood Groups (NHGs) in slum	NA
Slum-dwellers Association	NA
Youth Association	17
Women's Association/Mahila Samithis	NA



Mehboobnagar(S-23)  
Education & Social Infrastructure

<b>Pre-primary School</b>	
<b>Anganwadi under ICDS</b>	Within distance less than 1 km
<b>Municipal Pre-school</b>	NA
<b>Private Pre-school</b>	NA
<b>Primary School</b>	
<b>Municipal</b>	NA
<b>State Government</b>	Within distance less than 0.5 km
<b>Private</b>	NA
<b>High School</b>	
<b>Municipal</b>	NA
<b>Private</b>	NA
<b>State Government</b>	Within distance less than 0.5 km
<b>Adult Education Centre</b>	NA
<b>Health Facilities</b>	NA
<b>Urban Health Post</b>	NA
<b>Primary Health Centre</b>	NA
<b>Government Hospital</b>	Within distance less than 10 km
<b>Maternity Centre</b>	NA
<b>Private Clinic</b>	NA

Registered Medical Practitioner (RMP)	NA
Ayurvedic Doctor/Vaidya	NA
Social Development/Welfare	NA
Community Hall	NA
Livelihood/Production Centre	NA
Vocational Training/Training cum Production Centre	NA
Street Children Rehabilitation Centre	NA
Night Shelter	NA
Old Age Home	NA
Self Help Groups/DWCUA Groups in Slum	NA
No. of Neighbourhood Groups (NHGs) in slum	NA
Slum-dwellers Association	NA
Youth Association	17
Women's Association/Mahila Samithis	NA

Kazi Mahalla(S-24)  
Education & Social Infrastructure

<b>Pre-primary School</b>	
<b>Anganwadi under ICDS</b>	Within distance less than 1 km
<b>Municipal Pre-school</b>	NA
<b>Private Pre-school</b>	NA
<b>Primary School</b>	
<b>Municipal</b>	NA
<b>State Government</b>	Within distance less than 0.5 km
<b>Private</b>	NA
<b>High School</b>	
<b>Municipal</b>	NA
<b>Private</b>	NA
<b>State Government</b>	Within distance less than 0.5 km
<b>Adult Education Centre</b>	NA
<b>Health Facilities</b>	NA
<b>Urban Health Post</b>	NA
<b>Primary Health Centre</b>	NA
<b>Government Hospital</b>	Within distance less than 10 km
<b>Maternity Centre</b>	NA
<b>Private Clinic</b>	NA

<b>Registered Medical Practitioner (RMP)</b>	NA
<b>Ayurvedic Doctor/Vaidya</b>	NA
<b>Social Development/Welfare</b>	NA
<b>Community Hall</b>	NA
<b>Livelihood/Production Centre</b>	NA
<b>Vocational Training/Training cum Production Centre</b>	NA
<b>Street Children Rehabilitation Centre</b>	NA
<b>Night Shelter</b>	NA
<b>Old Age Home</b>	NA
<b>Self Help Groups/DWCUA Groups in Slum</b>	NA
<b>No. of Neighbourhood Groups (NHGs) in slum</b>	NA
<b>Slum-dwellers Association</b>	NA
<b>Youth Association</b>	18
<b>Women's Association/Mahila Samithis</b>	NA

Karfu Para(S-25)  
Education & Social Infrastructure

<b>Pre-primary School</b>	
<b>Anganwadi under ICDS</b>	Within distance less than 1 km
<b>Municipal Pre-school</b>	NA
<b>Private Pre-school</b>	NA
<b>Primary School</b>	
<b>Municipal</b>	NA
<b>State Government</b>	Within distance less than 0.5 km
<b>Private</b>	NA
<b>High School</b>	
<b>Municipal</b>	NA
<b>Private</b>	NA
<b>State Government</b>	Within distance less than 0.5 km
<b>Adult Education Centre</b>	NA
<b>Health Facilities</b>	NA
<b>Urban Health Post</b>	NA
<b>Primary Health Centre</b>	NA
<b>Government Hospital</b>	Within distance less than 10 km
<b>Maternity Centre</b>	NA
<b>Private Clinic</b>	NA

Registered Medical Practitioner (RMP)	NA
Ayurvedic Doctor/Vaidya	NA
Social Development/Welfare	NA
Community Hall	NA
Livelihood/Production Centre	NA
Vocational Training/Training cum Production Centre	NA
Street Children Rehabilitation Centre	NA
Night Shelter	NA
Old Age Home	NA
Self Help Groups/DWCUA Groups in Slum	NA
No. of Neighbourhood Groups (NHGs) in slum	NA
Slum-dwellers Association	NA
Youth Association	19
Women's Association/Mahila Samithis	NA

Masjid Road(S-26)  
**Education & Social Infrastructure**

<b>Pre-primary School</b>	
<b>Anganwadi under ICDS</b>	Within distance less than 1 km
<b>Municipal Pre-school</b>	NA
<b>Private Pre-school</b>	NA
<b>Primary School</b>	
<b>Municipal</b>	NA
<b>State Government</b>	Within distance less than 0.5 km
<b>Private</b>	NA
<b>High School</b>	
<b>Municipal</b>	NA
<b>Private</b>	NA
<b>State Government</b>	Within distance less than 0.5 km
<b>Adult Education Centre</b>	NA
<b>Health Facilities</b>	NA
<b>Urban Health Post</b>	NA
<b>Primary Health Centre</b>	NA
<b>Government Hospital</b>	Within distance less than 10 km
<b>Maternity Centre</b>	NA
<b>Private Clinic</b>	NA

<b>Registered Medical Practitioner (RMP)</b>	NA
<b>Ayurvedic Doctor/Vaidya</b>	NA
<b>Social Development/Welfare</b>	NA
<b>Community Hall</b>	NA
<b>Livelihood/Production Centre</b>	NA
<b>Vocational Training/Training cum Production Centre</b>	NA
<b>Street Children Rehabilitation Centre</b>	NA
<b>Night Shelter</b>	NA
<b>Old Age Home</b>	NA
<b>Self Help Groups/DWCUA Groups in Slum</b>	NA
<b>No. of Neighbourhood Groups (NHGs) in slum</b>	NA
<b>Slum-dwellers Association</b>	NA
<b>Youth Association</b>	20
<b>Women's Association/Mahila Samithis</b>	NA



Panchberia Rehmannaarimlitala(S-27)

Education & Social Infrastructure

<b>Pre-primary School</b>	
Anganwadi under ICDS	Within distance less than 1 km
Municipal Pre-school	NA
Private Pre-school	NA
<b>Primary School</b>	
Municipal	NA
State Government	Within distance less than 0.5 km
Private	NA
<b>High School</b>	
Municipal	NA
Private	NA
State Government	Within distance less than 0.5 km
Adult Education Centre	NA
Health Facilities	NA
Urban Health Post	NA
Primary Health Centre	NA
Government Hospital	Within distance less than 10 km
Maternity Centre	NA
Private Clinic	NA

<b>Registered Medical Practitioner (RMP)</b>	NA
<b>Ayurvedic Doctor/Vaidya</b>	NA
<b>Social Development/Welfare</b>	NA
<b>Community Hall</b>	NA
<b>Livelihood/Production Centre</b>	NA
<b>Vocational Training/Training cum Production Centre</b>	NA
<b>Street Children Rehabilitation Centre</b>	NA
<b>Night Shelter</b>	NA
<b>Old Age Home</b>	NA
<b>Self Help Groups/DWCUA Groups in Slum</b>	NA
<b>No. of Neighbourhood Groups (NHGs) in slum</b>	NA
<b>Slum-dwellers Association</b>	NA
<b>Youth Association</b>	21
<b>Women's Association/Mahila Samithis</b>	NA

Rehmatnagar(S-28)  
Education & Social Infrastructure

<b>Pre-primary School</b>	
<b>Anganwadi under ICDS</b>	Within distance less than 1 km
<b>Municipal Pre-school</b>	NA
<b>Private Pre-school</b>	NA
<b>Primary School</b>	
<b>Municipal</b>	NA
<b>State Government</b>	Within distance less than 0.5 km
<b>Private</b>	NA
<b>High School</b>	
<b>Municipal</b>	NA
<b>Private</b>	NA
<b>State Government</b>	Within distance less than 0.5 km
<b>Adult Education Centre</b>	NA
<b>Health Facilities</b>	NA
<b>Urban Health Post</b>	NA
<b>Primary Health Centre</b>	NA
<b>Government Hospital</b>	Within distance less than 10 km
<b>Maternity Centre</b>	NA
<b>Private Clinic</b>	NA

Registered Medical Practitioner (RMP)	NA
Ayurvedic Doctor/Vaidya	NA
Social Development/Welfare	NA
Community Hall	NA
Livelihood/Production Centre	NA
Vocational Training/Training cum Production Centre	NA
Street Children Rehabilitation Centre	NA
Night Shelter	NA
Old Age Home	NA
Self Help Groups/DWCUA Groups in Slum	NA
No. of Neighbourhood Groups (NHGs) in slum	NA
Slum-dwellers Association	NA
Youth Association	22
Women's Association/Mahila Samithis	NA

**Balu Bustee(S-29)**  
**Education & Social Infrastructure**

<b>Pre-primary School</b>	
<b>Anganwadi under ICDS</b>	Within distance less than 1 km
<b>Municipal Pre-school</b>	NA
<b>Private Pre-school</b>	NA
<b>Primary School</b>	
<b>Municipal</b>	NA
<b>State Government</b>	Within distance less than 0.5 km
<b>Private</b>	NA
<b>High School</b>	
<b>Municipal</b>	NA
<b>Private</b>	NA
<b>State Government</b>	Within distance less than 0.5 km
<b>Adult Education Centre</b>	NA
<b>Health Facilities</b>	NA
<b>Urban Health Post</b>	NA
<b>Primary Health Centre</b>	NA
<b>Government Hospital</b>	Within distance less than 10 km
<b>Maternity Centre</b>	NA
<b>Private Clinic</b>	NA

<b>Registered Medical Practitioner (RMP)</b>	NA
<b>Ayurvedic Doctor/Vaidya</b>	NA
<b>Social Development/Welfare</b>	NA
<b>Community Hall</b>	NA
<b>Livelihood/Production Centre</b>	NA
<b>Vocational Training/Training cum Production Centre</b>	NA
<b>Street Children Rehabilitation Centre</b>	NA
<b>Night Shelter</b>	NA
<b>Old Age Home</b>	NA
<b>Self Help Groups/DWCUA Groups in Slum</b>	NA
<b>No. of Neighbourhood Groups (NHGs) in slum</b>	NA
<b>Slum-dwellers Association</b>	NA
<b>Youth Association</b>	23
<b>Women's Association/Mahila Samithis</b>	NA

## Transformer Road(S-030)

## Education &amp; Social Infrastructure

<b>Pre-primary School</b>	
<b>Anganwadi under ICDS</b>	Within distance less than 1 km
<b>Municipal Pre-school</b>	NA
<b>Private Pre-school</b>	NA
<b>Primary School</b>	
<b>Municipal</b>	NA
<b>State Government</b>	Within distance less than 0.5 km
<b>Private</b>	NA
<b>High School</b>	
<b>Municipal</b>	NA
<b>Private</b>	NA
<b>State Government</b>	Within distance less than 0.5 km
<b>Adult Education Centre</b>	NA
<b>Health Facilities</b>	NA
<b>Urban Health Post</b>	NA
<b>Primary Health Centre</b>	NA
<b>Government Hospital</b>	Within distance less than 10 km
<b>Maternity Centre</b>	NA
<b>Private Clinic</b>	NA

Registered Medical Practitioner (RMP)	NA
Ayurvedic Doctor/Vaidya	NA
Social Development/Welfare	NA
Community Hall	NA
Livelihood/Production Centre	NA
Vocational Training/Training cum Production Centre	NA
Street Children Rehabilitation Centre	NA
Night Shelter	NA
Old Age Home	NA
Self Help Groups/DWCUA Groups in Slum	NA
No. of Neighbourhood Groups (NHGs) in slum	NA
Slum-dwellers Association	NA
Youth Association	24
Women's Association/Mahila Samithis	NA



Kalkatti(S-031)

## Education &amp; Social Infrastructure

<b>Pre-primary School</b>	
Anganwadi under ICDS	Within distance less than 1 km
Municipal Pre-school	NA
Private Pre-school	NA
<b>Primary School</b>	
Municipal	NA
State Government	Within distance less than 0.5 km
Private	NA
<b>High School</b>	
Municipal	NA
Private	NA
State Government	Within distance less than 0.5 km
Adult Education Centre	NA
Health Facilities	NA
Urban Health Post	NA
Primary Health Centre	NA
Government Hospital	Within distance less than 10 km
Maternity Centre	NA
Private Clinic	NA

<b>Registered Medical Practitioner (RMP)</b>	NA
<b>Ayurvedic Doctor/Vaidya</b>	NA
<b>Social Development/Welfare</b>	NA
<b>Community Hall</b>	NA
<b>Livelihood/Production Centre</b>	NA
<b>Vocational Training/Training cum Production Centre</b>	NA
<b>Street Children Rehabilitation Centre</b>	NA
<b>Night Shelter</b>	NA
<b>Old Age Home</b>	NA
<b>Self Help Groups/DWCUA Groups in Slum</b>	NA
<b>No. of Neighbourhood Groups (NHGs) in slum</b>	NA
<b>Slum-dwellers Association</b>	NA
<b>Youth Association</b>	25
<b>Women's Association/Mahila Samithis</b>	NA

Goalapara(S-032)

**Education & Social Infrastructure**

<b>Pre-primary School</b>	
<b>Anganwadi under ICDS</b>	Within distance less than 1 km
<b>Municipal Pre-school</b>	NA
<b>Private Pre-school</b>	NA
<b>Primary School</b>	
<b>Municipal</b>	NA
<b>State Government</b>	Within distance less than 0.5 km
<b>Private</b>	NA
<b>High School</b>	
<b>Municipal</b>	NA
<b>Private</b>	NA
<b>State Government</b>	Within distance less than 0.5 km
<b>Adult Education Centre</b>	NA
<b>Health Facilities</b>	
<b>Urban Health Post</b>	NA
<b>Primary Health Centre</b>	NA
<b>Government Hospital</b>	Within distance less than 10 km
<b>Maternity Centre</b>	NA
<b>Private Clinic</b>	NA

<b>Registered Medical Practitioner (RMP)</b>	NA
<b>Ayurvedic Doctor/Vaidya</b>	NA
<b>Social Development/Welfare</b>	NA
<b>Community Hall</b>	NA
<b>Livelihood/Production Centre</b>	NA
<b>Vocational Training/Training cum Production Centre</b>	NA
<b>Street Children Rehabilitation Centre</b>	NA
<b>Night Shelter</b>	NA
<b>Old Age Home</b>	NA
<b>Self Help Groups/DWCUA Groups in Slum</b>	NA
<b>No. of Neighbourhood Groups (NHGs) in slum</b>	NA
<b>Slum-dwellers Association</b>	NA
<b>Youth Association</b>	26
<b>Women's Association/Mahila Samithis</b>	NA

Haldarpara(S-033)  
Education & Social Infrastructure

<b>Pre-primary School</b>	
Anganwadi under ICDS	Within distance less than 1 km
Municipal Pre-school	NA
Private Pre-school	NA
<b>Primary School</b>	
Municipal	NA
State Government	Within distance less than 0.5 km
Private	NA
<b>High School</b>	
Municipal	NA
Private	NA
State Government	Within distance less than 0.5 km
Adult Education Centre	NA
Health Facilities	NA
Urban Health Post	NA
Primary Health Centre	NA
Government Hospital	Within distance less than 10 km
Maternity Centre	NA
Private Clinic	NA

Registered Medical Practitioner (RMP)	NA
Ayurvedic Doctor/Vaidya	NA
Social Development/Welfare	NA
Community Hall	NA
Livelihood/Production Centre	NA
Vocational Training/Training cum Production Centre	NA
Street Children Rehabilitation Centre	NA
Night Shelter	NA
Old Age Home	NA
Self Help Groups/DWCUA Groups in Slum	NA
No. of Neighbourhood Groups (NHGs) in slum	NA
Slum-dwellers Association	NA
Youth Association	27
Women's Association/Mahila Samithis	NA

Sadgopepara(S-034)

Education & Social Infrastructure

<b>Pre-primary School</b>	
Anganwadi under ICDS	Within distance less than 1 km
Municipal Pre-school	NA
Private Pre-school	NA
<b>Primary School</b>	
Municipal	NA
State Government	Within distance less than 0.5 km
Private	NA
<b>High School</b>	
Municipal	NA
Private	NA
State Government	Within distance less than 0.5 km
Adult Education Centre	NA
<b>Health Facilities</b>	
Urban Health Post	NA
Primary Health Centre	NA
Government Hospital	Within distance less than 10 km
Maternity Centre	NA
Private Clinic	NA

<b>Registered Medical Practitioner (RMP)</b>	NA
<b>Ayurvedic Doctor/Vaidya</b>	NA
<b>Social Development/Welfare</b>	NA
<b>Community Hall</b>	NA
<b>Livelihood/Production Centre</b>	NA
<b>Vocational Training/Training cum Production Centre</b>	NA
<b>Street Children Rehabilitation Centre</b>	NA
<b>Night Shelter</b>	NA
<b>Old Age Home</b>	NA
<b>Self Help Groups/DWCUA Groups in Slum</b>	NA
<b>No. of Neighbourhood Groups (NHGs) in slum</b>	NA
<b>Slum-dwellers Association</b>	NA
<b>Youth Association</b>	28
<b>Women's Association/Mahila Samithis</b>	NA



Amarpalli(S-035)  
Education & Social Infrastructure

<b>Pre-primary School</b>	
<b>Anganwadi under ICDS</b>	Within distance less than 1 km
<b>Municipal Pre-school</b>	NA
<b>Private Pre-school</b>	NA
<b>Primary School</b>	
<b>Municipal</b>	NA
<b>State Government</b>	Within distance less than 0.5 km
<b>Private</b>	NA
<b>High School</b>	
<b>Municipal</b>	NA
<b>Private</b>	NA
<b>State Government</b>	Within distance less than 0.5 km
<b>Adult Education Centre</b>	NA
<b>Health Facilities</b>	NA
<b>Urban Health Post</b>	NA
<b>Primary Health Centre</b>	NA
<b>Government Hospital</b>	Within distance less than 10 km
<b>Maternity Centre</b>	NA
<b>Private Clinic</b>	NA

Registered Medical Practitioner (RMP)	NA
Ayurvedic Doctor/Vaidya	NA
Social Development/Welfare	NA
Community Hall	NA
Livelihood/Production Centre	NA
Vocational Training/Training cum Production Centre	NA
Street Children Rehabilitation Centre	NA
Night Shelter	NA
Old Age Home	NA
Self Help Groups/DWCUA Groups in Slum	NA
No. of Neighbourhood Groups (NHGs) in slum	NA
Slum-dwellers Association	NA
Youth Association	29
Women's Association/Mahila Samithis	NA

Chandbari(S-036)

## Education &amp; Social Infrastructure

<b>Pre-primary School</b>	
<b>Anganwadi under ICDS</b>	Within distance less than 1 km
<b>Municipal Pre-school</b>	NA
<b>Private Pre-school</b>	NA
<b>Primary School</b>	
<b>Municipal</b>	NA
<b>State Government</b>	Within distance less than 0.5 km
<b>Private</b>	NA
<b>High School</b>	
<b>Municipal</b>	NA
<b>Private</b>	NA
<b>State Government</b>	Within distance less than 0.5 km
<b>Adult Education Centre</b>	NA
<b>Health Facilities</b>	NA
<b>Urban Health Post</b>	NA
<b>Primary Health Centre</b>	NA
<b>Government Hospital</b>	Within distance less than 10 km
<b>Maternity Centre</b>	NA
<b>Private Clinic</b>	NA

Registered Medical Practitioner (RMP)	NA
Ayurvedic Doctor/Vaidya	NA
Social Development/Welfare	NA
Community Hall	NA
Livelihood/Production Centre	NA
Vocational Training/Training cum Production Centre	NA
Street Children Rehabilitation Centre	NA
Night Shelter	NA
Old Age Home	NA
Self Help Groups/DWCUA Groups in Slum	NA
No. of Neighbourhood Groups (NHGs) in slum	NA
Slum-dwellers Association	NA
Youth Association	30
Women's Association/Mahila Samithis	NA

Bijayapalli(S-037)

## Education &amp; Social Infrastructure

<b>Pre-primary School</b>	
Anganwadi under ICDS	Within distance less than 1 km
Municipal Pre-school	NA
Private Pre-school	NA
<b>Primary School</b>	
Municipal	NA
State Government	Within distance less than 0.5 km
Private	NA
<b>High School</b>	
Municipal	NA
Private	NA
State Government	Within distance less than 0.5 km
Adult Education Centre	NA
Health Facilities	NA
Urban Health Post	NA
Primary Health Centre	NA
Government Hospital	Within distance less than 10 km
Maternity Centre	NA
Private Clinic	NA

<b>Registered Medical Practitioner (RMP)</b>	NA
<b>Ayurvedic Doctor/Vaidya</b>	NA
<b>Social Development/Welfare</b>	NA
<b>Community Hall</b>	NA
<b>Livelihood/Production Centre</b>	NA
<b>Vocational Training/Training cum Production Centre</b>	NA
<b>Street Children Rehabilitation Centre</b>	NA
<b>Night Shelter</b>	NA
<b>Old Age Home</b>	NA
<b>Self Help Groups/DWCUA Groups in Slum</b>	NA
<b>No. of Neighbourhood Groups (NHGs) in slum</b>	NA
<b>Slum-dwellers Association</b>	NA
<b>Youth Association</b>	31
<b>Women's Association/Mahila Samithis</b>	NA

Math Para(S-038)  
Education & Social Infrastructure

<b>Pre-primary School</b>	
Anganwadi under ICDS	Within distance less than 1 km
Municipal Pre-school	NA
Private Pre-school	NA
<b>Primary School</b>	
Municipal	NA
State Government	Within distance less than 0.5 km
Private	NA
<b>High School</b>	
Municipal	NA
Private	NA
State Government	Within distance less than 0.5 km
Adult Education Centre	NA
Health Facilities	NA
Urban Health Post	NA
Primary Health Centre	NA
Government Hospital	Within distance less than 10 km
Maternity Centre	NA
Private Clinic	NA

Registered Medical Practitioner (RMP)	NA
Ayurvedic Doctor/Vaidya	NA
Social Development/Welfare	NA
Community Hall	NA
Livelihood/Production Centre	NA
Vocational Training/Training cum Production Centre	NA
Street Children Rehabilitation Centre	NA
Night Shelter	NA
Old Age Home	NA
Self Help Groups/DWCUA Groups in Slum	NA
No. of Neighbourhood Groups (NHGs) in slum	NA
Slum-dwellers Association	NA
Youth Association	32
Women's Association/Mahila Samithis	NA



Christian Para(S-040)  
**Education & Social Infrastructure**

<b>Pre-primary School</b>	
Anganwadi under ICDS	Within distance less than 1 km
Municipal Pre-school	NA
Private Pre-school	NA
<b>Primary School</b>	
Municipal	NA
State Government	Within distance less than 0.5 km
Private	NA
<b>High School</b>	
Municipal	NA
Private	NA
State Government	Within distance less than 0.5 km
Adult Education Centre	NA
Health Facilities	NA
Urban Health Post	NA
Primary Health Centre	NA
Government Hospital	Within distance less than 10 km
Maternity Centre	NA
Private Clinic	NA

<b>Registered Medical Practitioner (RMP)</b>	NA
<b>Ayurvedic Doctor/Vaidya</b>	NA
<b>Social Development/Welfare</b>	NA
<b>Community Hall</b>	NA
<b>Livelihood/Production Centre</b>	NA
<b>Vocational Training/Training cum Production Centre</b>	NA
<b>Street Children Rehabilitation Centre</b>	NA
<b>Night Shelter</b>	NA
<b>Old Age Home</b>	NA
<b>Self Help Groups/DWCUA Groups in Slum</b>	NA
<b>No. of Neighbourhood Groups (NHGs) in slum</b>	NA
<b>Slum-dwellers Association</b>	NA
<b>Youth Association</b>	33
<b>Women's Association/Mahila Samithis</b>	NA

## Mathpara Kali Mandir(S-041)

## Education &amp; Social Infrastructure

<b>Pre-primary School</b>	
Anganwadi under ICDS	Within distance less than 1 km
Municipal Pre-school	NA
Private Pre-school	NA
<b>Primary School</b>	
Municipal	NA
State Government	Within distance less than 0.5 km
Private	NA
<b>High School</b>	
Municipal	NA
Private	NA
State Government	Within distance less than 0.5 km
Adult Education Centre	NA
Health Facilities	NA
Urban Health Post	NA
Primary Health Centre	NA
Government Hospital	Within distance less than 10 km
Maternity Centre	NA
Private Clinic	NA

<b>Registered Medical Practitioner (RMP)</b>	NA
<b>Ayurvedic Doctor/Vaidya</b>	NA
<b>Social Development/Welfare</b>	NA
<b>Community Hall</b>	NA
<b>Livelihood/Production Centre</b>	NA
<b>Vocational Training/Training cum Production Centre</b>	NA
<b>Street Children Rehabilitation Centre</b>	NA
<b>Night Shelter</b>	NA
<b>Old Age Home</b>	NA
<b>Self Help Groups/DWCUA Groups in Slum</b>	NA
<b>No. of Neighbourhood Groups (NHGs) in slum</b>	NA
<b>Slum-dwellers Association</b>	NA
<b>Youth Association</b>	34
<b>Women's Association/Mahila Samithis</b>	NA

Padmapukurpar(S-042)

Education & Social Infrastructure

Education & Social Infrastructure	
<b>Pre-primary School</b>	
Anganwadi under ICDS	Within distance less than 1 km
Municipal Pre-school	NA
Private Pre-school	NA
<b>Primary School</b>	
Municipal	NA
State Government	Within distance less than 0.5 km
Private	NA
<b>High School</b>	
Municipal	NA
Private	NA
State Government	Within distance less than 0.5 km
<b>Adult Education Centre</b>	
	NA
<b>Health Facilities</b>	
	NA
<b>Urban Health Post</b>	
	NA
<b>Primary Health Centre</b>	
	NA
Government Hospital	Within distance less than 10 km
Maternity Centre	NA
Private Clinic	NA

<b>Registered Medical Practitioner (RMP)</b>	NA
<b>Ayurvedic Doctor/Vaidya</b>	NA
<b>Social Development/Welfare</b>	NA
<b>Community Hall</b>	NA
<b>Livelihood/Production Centre</b>	NA
<b>Vocational Training/Training cum Production Centre</b>	NA
<b>Street Children Rehabilitation Centre</b>	NA
<b>Night Shelter</b>	NA
<b>Old Age Home</b>	NA
<b>Self Help Groups/DWCUA Groups in Slum</b>	NA
<b>No. of Neighbourhood Groups (NHGs) in slum</b>	NA
<b>Slum-dwellers Association</b>	NA
<b>Youth Association</b>	35
<b>Women's Association/Mahila Samithis</b>	NA

Colony(S-043)

## Education &amp; Social Infrastructure

<b>Pre-primary School</b>	
Anganwadi under ICDS	Within distance less than 1 km
Municipal Pre-school	NA
Private Pre-school	NA
<b>Primary School</b>	
Municipal	NA
State Government	Within distance less than 0.5 km
Private	NA
<b>High School</b>	
Municipal	NA
Private	NA
State Government	Within distance less than 0.5 km
Adult Education Centre	NA
Health Facilities	NA
Urban Health Post	NA
Primary Health Centre	NA
Government Hospital	Within distance less than 10 km
Maternity Centre	NA
Private Clinic	NA

Registered Medical Practitioner (RMP)	NA
Ayurvedic Doctor/Vaidya	NA
Social Development/Welfare	NA
Community Hall	NA
Livelihood/Production Centre	NA
Vocational Training/Training cum Production Centre	NA
Street Children Rehabilitation Centre	NA
Night Shelter	NA
Old Age Home	NA
Self Help Groups/DWCUA Groups in Slum	NA
No. of Neighbourhood Groups (NHGs) in slum	NA
Slum-dwellers Association	NA
Youth Association	36
Women's Association/Mahila Samithis	NA



Ghoshpara(S-045)  
Education & Social Infrastructure

<b>Pre-primary School</b>	
Anganwadi under ICDS	Within distance less than 1 km
Municipal Pre-school	NA
Private Pre-school	NA
<b>Primary School</b>	
Municipal	NA
State Government	Within distance less than 0.5 km
Private	NA
<b>High School</b>	
Municipal	NA
Private	NA
State Government	Within distance less than 0.5 km
Adult Education Centre	NA
Health Facilities	NA
Urban Health Post	NA
Primary Health Centre	NA
Government Hospital	Within distance less than 10 km
Maternity Centre	NA
Private Clinic	NA

Registered Medical Practitioner (RMP)	NA
Ayurvedic Doctor/Vaidya	NA
Social Development/Welfare	NA
Community Hall	NA
Livelihood/Production Centre	NA
Vocational Training/Training cum Production Centre	NA
Street Children Rehabilitation Centre	NA
Night Shelter	NA
Old Age Home	NA
Self Help Groups/DWCUA Groups in Slum	NA
No. of Neighbourhood Groups (NHGs) in slum	NA
Slum-dwellers Association	NA
Youth Association	37
Women's Association/Mahila Samithis	NA

Maitypara(S-046)

**Education & Social Infrastructure**

<b>Pre-primary School</b>	
Anganwadi under ICDS	Within distance less than 1 km
Municipal Pre-school	NA
Private Pre-school	NA
<b>Primary School</b>	
Municipal	NA
State Government	Within distance less than 0.5 km
Private	NA
<b>High School</b>	
Municipal	NA
Private	NA
State Government	Within distance less than 0.5 km
Adult Education Centre	NA
Health Facilities	NA
Urban Health Post	NA
Primary Health Centre	NA
Government Hospital	Within distance less than 10 km
Maternity Centre	NA
Private Clinic	NA

Registered Medical Practitioner (RMP)	NA
Ayurvedic Doctor/Vaidya	NA
Social Development/Welfare	NA
Community Hall	NA
Livelihood/Production Centre	NA
Vocational Training/Training cum Production Centre	NA
Street Children Rehabilitation Centre	NA
Night Shelter	NA
Old Age Home	NA
Self Help Groups/DWCUA Groups in Slum	NA
No. of Neighbourhood Groups (NHGs) in slum	NA
Slum-dwellers Association	NA
Youth Association	38
Women's Association/Mahila Samithis	NA

Mathpara(S-047)  
Education & Social Infrastructure

<b>Pre-primary School</b>	
<b>Anganwadi under ICDS</b>	Within distance less than 1 km
<b>Municipal Pre-school</b>	NA
<b>Private Pre-school</b>	NA
<b>Primary School</b>	
<b>Municipal</b>	NA
<b>State Government</b>	Within distance less than 0.5 km
<b>Private</b>	NA
<b>High School</b>	
<b>Municipal</b>	NA
<b>Private</b>	NA
<b>State Government</b>	Within distance less than 0.5 km
<b>Adult Education Centre</b>	NA
<b>Health Facilities</b>	NA
<b>Urban Health Post</b>	NA
<b>Primary Health Centre</b>	NA
<b>Government Hospital</b>	Within distance less than 10 km
<b>Maternity Centre</b>	NA
<b>Private Clinic</b>	NA

Registered Medical Practitioner (RMP)	NA
Ayurvedic Doctor/Vaidya	NA
Social Development/Welfare	NA
Community Hall	NA
Livelihood/Production Centre	NA
Vocational Training/Training cum Production Centre	NA
Street Children Rehabilitation Centre	NA
Night Shelter	NA
Old Age Home	NA
Self Help Groups/DWCUA Groups in Slum	NA
No. of Neighbourhood Groups (NHGs) in slum	NA
Slum-dwellers Association	NA
Youth Association	39
Women's Association/Mahila Samithis	NA

Adibasipara(S-049)  
Education & Social Infrastructure

<b>Pre-primary School</b>	
<b>Anganwadi under ICDS</b>	Within distance less than 1 km
<b>Municipal Pre-school</b>	NA
<b>Private Pre-school</b>	NA
<b>Primary School</b>	
<b>Municipal</b>	NA
<b>State Government</b>	Within distance less than 0.5 km
<b>Private</b>	NA
<b>High School</b>	
<b>Municipal</b>	NA
<b>Private</b>	NA
<b>State Government</b>	Within distance less than 0.5 km
<b>Adult Education Centre</b>	NA
<b>Health Facilities</b>	NA
<b>Urban Health Post</b>	NA
<b>Primary Health Centre</b>	NA
<b>Government Hospital</b>	Within distance less than 10 km
<b>Maternity Centre</b>	NA
<b>Private Clinic</b>	NA

Registered Medical Practitioner (RMP)	NA
Ayurvedic Doctor/Vaidya	NA
Social Development/Welfare	NA
Community Hall	NA
Livelihood/Production Centre	NA
Vocational Training/Training cum Production Centre	NA
Street Children Rehabilitation Centre	NA
Night Shelter	NA
Old Age Home	NA
Self Help Groups/DWCUA Groups in Slum	NA
No. of Neighbourhood Groups (NHGs) in slum	NA
Slum-dwellers Association	NA
Youth Association	40
Women's Association/Mahila Samithis	NA



Bhumijpara(S-051)

**Education & Social Infrastructure**

<b>Pre-primary School</b>	
<b>Anganwadi under ICDS</b>	Within distance less than 1 km
<b>Municipal Pre-school</b>	NA
<b>Private Pre-school</b>	NA
<b>Primary School</b>	
<b>Municipal</b>	NA
<b>State Government</b>	Within distance less than 0.5 km
<b>Private</b>	NA
<b>High School</b>	
<b>Municipal</b>	NA
<b>Private</b>	NA
<b>State Government</b>	Within distance less than 0.5 km
<b>Adult Education Centre</b>	NA
<b>Health Facilities</b>	NA
<b>Urban Health Post</b>	NA
<b>Primary Health Centre</b>	NA
<b>Government Hospital</b>	Within distance less than 10 km
<b>Maternity Centre</b>	NA
<b>Private Clinic</b>	NA

Registered Medical Practitioner (RMP)	NA
Ayurvedic Doctor/Vaidya	NA
Social Development/Welfare	NA
Community Hall	NA
Livelihood/Production Centre	NA
Vocational Training/Training cum Production Centre	NA
Street Children Rehabilitation Centre	NA
Night Shelter	NA
Old Age Home	NA
Self Help Groups/DWCUA Groups in Slum	NA
No. of Neighbourhood Groups (NHGs) in slum	NA
Slum-dwellers Association	NA
Youth Association	41
Women's Association/Mahila Samithis	NA

Bangalipara(S-055)  
Education & Social Infrastructure

<b>Pre-primary School</b>	
Anganwadi under ICDS	Within distance less than 1 km
Municipal Pre-school	NA
Private Pre-school	NA
<b>Primary School</b>	
Municipal	NA
State Government	Within distance less than 0.5 km
Private	NA
<b>High School</b>	
Municipal	NA
Private	NA
State Government	Within distance less than 0.5 km
Adult Education Centre	NA
Health Facilities	NA
Urban Health Post	NA
Primary Health Centre	NA
Government Hospital	Within distance less than 10 km
Maternity Centre	NA
Private Clinic	NA

Registered Medical Practitioner (RMP)	NA
Ayurvedic Doctor/Vaidya	NA
Social Development/Welfare	NA
Community Hall	NA
Livelihood/Production Centre	NA
Vocational Training/Training cum Production Centre	NA
Street Children Rehabilitation Centre	NA
Night Shelter	NA
Old Age Home	NA
Self Help Groups/DWCUA Groups in Slum	NA
No. of Neighbourhood Groups (NHGs) in slum	NA
Slum-dwellers Association	NA
Youth Association	42
Women's Association/Mahila Samithis	NA

Nimgeria Patna(S-057)

**Education & Social Infrastructure**

<b>Pre-primary School</b>	
Anganwadi under ICDS	Within distance less than 1 km
Municipal Pre-school	NA
Private Pre-school	NA
<b>Primary School</b>	
Municipal	NA
State Government	Within distance less than 0.5 km
Private	NA
<b>High School</b>	
Municipal	NA
Private	NA
State Government	Within distance less than 0.5 km
Adult Education Centre	NA
Health Facilities	NA
Urban Health Post	NA
Primary Health Centre	NA
Government Hospital	Within distance less than 10 km
Maternity Centre	NA
Private Clinic	NA

<b>Registered Medical Practitioner (RMP)</b>	NA
<b>Ayurvedic Doctor/Vaidya</b>	NA
<b>Social Development/Welfare</b>	NA
<b>Community Hall</b>	NA
<b>Livelihood/Production Centre</b>	NA
<b>Vocational Training/Training cum Production Centre</b>	NA
<b>Street Children Rehabilitation Centre</b>	NA
<b>Night Shelter</b>	NA
<b>Old Age Home</b>	NA
<b>Self Help Groups/DWCUA Groups in Slum</b>	NA
<b>No. of Neighbourhood Groups (NHGs) in slum</b>	NA
<b>Slum-dwellers Association</b>	NA
<b>Youth Association</b>	43
<b>Women's Association/Mahila Samithis</b>	NA

Ramkrishnapalli(S-058)

Education & Social Infrastructure

Pre-primary School	
Anganwadi under ICDS	Within distance less than 1 km
Municipal Pre-school	NA
Private Pre-school	NA
Primary School	
Municipal	NA
State Government	Within distance less than 0.5 km
Private	NA
High School	
Municipal	NA
Private	NA
State Government	Within distance less than 0.5 km
Adult Education Centre	NA
Health Facilities	NA
Urban Health Post	NA
Primary Health Centre	NA
Government Hospital	Within distance less than 10 km
Maternity Centre	NA
Private Clinic	NA

Registered Medical Practitioner (RMP)	NA
Ayurvedic Doctor/Vaidya	NA
Social Development/Welfare	NA
Community Hall	NA
Livelihood/Production Centre	NA
Vocational Training/Training cum Production Centre	NA
Street Children Rehabilitation Centre	NA
Night Shelter	NA
Old Age Home	NA
Self Help Groups/DWCUA Groups in Slum	NA
No. of Neighbourhood Groups (NHGs) in slum	NA
Slum-dwellers Association	NA
Youth Association	44
Women's Association/Mahila Samithis	NA