



# KANCHRAPARA MUNICIPALITY

42, Lenin Sarani (East), Kanchrapara  
North 24 Parganas

Phone: 2585 9391; Fax: 2585 8247

E-Mail: [kchpara@yahoo.com](mailto:kchpara@yahoo.com), website: [kanchraparamunicipality.org](http://kanchraparamunicipality.org)



Memo No. 1429

Dated, Kanchrapara, 17/7/17

From: Shri Makhan Sinha  
Vice Chairman,  
Kanchrapara Municipality.

To: The Director  
SUDA  
Saltlake  
Kolkata



EE (PMAY)  
HFA  
18/07/17

Sub: Submission of DPR on "PMAY-Housing for All (U)-Beneficiary Led Construction" for the year 2017-18 of Kanchrapara Municipality.

Respected Sir,


As per your instruction, I would like to inform you that We, Kanchrapara Municipality are submitting 1 hard copy of DPR along with soft copy of PMAY-Housing for All(U) on Beneficiary Led Construction (2017-2018). Please do the needful.

Thanking you

Enclosed:

- 1 Hard copy of DPR
- 1 soft copy DPR

Yours faithfully,

  
(Makhan Sinha)  
Vice Chairman,  
Kanchrapara Municipality

# KANCHRAPARA MUNICIPALITY

Detailed Project Report for Construction of 258 EWS Houses under  
BLC mode of Pradhan Mantri Awas Yojana (PMAY)-HFA (U) for 2017-2018



Prepared & Submitted by  
Kanchrapara Municipality, North 24 Parganas



<b>SI No</b>	<b>Content</b>	<b>Page No</b>
1	<i>Preface</i>	1
2	<i>Introductory Note by Chairperson</i>	2
3	<i>Planning Core Team</i>	3
4	<i>List of Tables</i>	4
5	<i>List of Maps</i>	4
6	<i>Abbreviations</i>	5
7	<i>Working Definitions</i>	6
8	<i>Overview of Kanchrapara Municipality</i>	7
9	<i>Details of services</i>	8
10	<i>Housing typology</i>	8
11	<i>Physical Infrastructure Profile</i>	9-11
12	<i>Linkage Municipal Map</i>	12
13	<i>Salient Features of HFAPoA &amp; its linkages with proposed project and its jurisdiction.</i>	13-20
14	<i>Total No of Beneficiary</i>	21
15	<i>The projected Slums &amp; existing scenario of Infrastructure</i>	22-24
16	<i>Land Use Map of Kanchrapara Municipality</i>	25
17	<i>Slum Location Map in Kanchrapara Municipality</i>	26
18	<i>Slum Map in Ward No 5</i>	27
19	<i>Slum Map in Ward No 7</i>	28
20	<i>Slum Map in Ward No 8</i>	29
21	<i>Slum &amp; Non Slum Map in Ward No 9</i>	30
22	<i>Slum Map in Ward No 10</i>	31
23	<i>Slum Map in Ward no 11</i>	32
24	<i>Slum &amp; Non Slum Map in Ward No 21</i>	33
25	<i>Slum Map in Ward No 24</i>	34
26	<i>Annexure- 7C</i>	35-36
27	<i>Executive Summary</i>	37-38
28	<i>Fund Flow Pattern</i>	39
29	<i>Estimate of Single Unit Dwelling House</i>	40-43
30	<i>Estimate of Electrical Works for DU</i>	43-44
31	<i>Estimate of Two No Leach Pit for DU</i>	44-45
32	<i>Estimates of Cement Concrete Road</i>	45-46
33	<i>Estimate of Drain</i>	46-47
34	<i>Drawing of Dwelling Unit</i>	48
35	<i>Drawing of Bituminous Road</i>	49
36	<i>Drawing of Drain</i>	50
37	<i>Work flow of PMAY-HFA for 2017-18</i>	51
38	<i>Implementation Schedule</i>	52
39	<i>Slum &amp; Non Slum wise Details of DU &amp; Infrastructure Cost</i>	53
40	<i>Beneficiary List</i>	54-75

# PREFACE

Pradhan Mantri Awas Yojana (PMAY) aims at Providing Housing for All (HFA) by 2022 when the Nation Complete 75 years of its independence.

The urban homeless persons contribute to the economy of the cities and thus the Nation as cheap labour in the informal sector; yet they live with no shelter or social security . The urban homeless service with many challenges like no access to elementary Public Services such as health, education, food, water and sanitation. Pradhan Mantri Awas Yojana (PMAY) also aims at providing a pucca house to every family with water connection, toilet facilities, 24 X 7 electricity supply and access.

The Mission seeks to address the housing requirement of urban poor including slum dwellers through "In Situ" Slum Redevelopment, Affordable Housing through credit linked subsidy, Affordable Housing in partnership and subsidy for beneficiary led individual house. Under the mission, beneficiaries can take advantage under one component only.

Total beneficiaries of the scheme are **258 Nos** from **9 Nos Slum & 3 non slum areas** are projected for the year 2017-18 .

Total cost of the project is **Rs. 1044.38 lakh** as per relevant department & P.W.D. schedule of rates.



# KANCHRAPARA MUNICIPALITY

42, Lenin Sarani (East), Kanchrapara

North 24 Parganas

Phone: 2585 9391; Fax: 2585 8247

E-Mail: [kchpara@yahoo.com](mailto:kchpara@yahoo.com), website: [kanchraparamunicipality.org](http://kanchraparamunicipality.org)



## Introductory Note by Chairperson



The Central government has identified 305 cities and towns across nine states for implementation of its ambitious 'Housing for All' scheme. The HUPA Ministry would provide assistance of over 2.00 lakh crore over the next six years for enabling two crore urban poor own their own houses. At the slum decadal growth rate of 34%, the slum households are projected to go up to 18 million. 2 million non-slum urban poor households are proposed to be covered under the Mission. Hence, total housing shortage envisaged to be addressed through the new mission is 20 million. The Mission will be implemented during 2015-2022 and will provide central assistance to Urban Local Bodies (ULBs) and other implementing agencies through States/UTs for:

- ***In-situ Rehabilitation of existing slum dwellers using land as a resource through private participation***
- ***Credit Linked Subsidy***
- ***Affordable Housing in Partnership***
- ***Subsidy for beneficiary-led individual house construction/enhancement.***

As a part of this mission Kanchrapara ULB have prepared the DPR (2017-18) for the HFA along with, its implementation and monitoring opened a new challenge to us – the challenge of providing all basic services to all poor people and ensuring equitable socio-economic development of the people of KANCHRAPARA .

Development is not a one point agenda. With the complex social, political and economic situation it is indeed a daunting task. However we believe that we are progressing in the right direction with the support of Government of West Bengal and Ministry of Housing and Urban Poverty Alleviation, Government of India we will be able to achieve the desired objectives. It's an honour and privilege to present before the people of Kanchrapara ULB, the Housing For All DPR (2017-18) which offers to provide development of all slums and ensure that new slums do not come up and thereby developing Kanchrapara into a vibrant economy. Learning from the past we look forward towards achieving long term benefits, perspectives and convergences rather than short term goals. The DPR (2017-18) has been prepared and we look forward for a great future.

Lastly I extend my gratitude to Respected MLA of Bizpur, Ward Councilors, Ward Committee Members and all the External and Internal beneficiaries for their kind cooperation in framing the plans in a public participatory manner. Finally I am proud to give clarion call to everyone to come forward to work together to build a vibrant and rejuvenated Kanchrapara Municipal area through implementation of HFA scheme which everyone has thrived to formulate. We are hopeful that we will achieve the holistic development of the ULB area.

  
Chairman

Kanchrapara Municipality

### **3. Planning Core Team:**

- Sri Sudama Roy, Chairman, Kanchrapara Municipality
- Sri Makhan Sinha, Vice Chairman Kanchrapara Municipality
- Sri Ashok Kr. Chattapadhyay, A.E, Nodal Officer of HFA, Kanchrapara Municipality
- Sri AvijitDasgupta, S.A.E, Kanchrapara Municipality
- Sri Anjan Das, S.A.E, Kanchrapara Municipality
- Sri Avik Das, S.A.E, Kanchrapara Municipality
- Sri ParthaPratimMondal, S.A.E, Kanchrapara Municipality

#### 4. List of Tables

Sl. No.	Table No	Content	Page No
1	9.1.	City at a Glance	8
2	11.1	Water Supply in ULB area	9
3	11.2	Demand Gap Assessment for Water Supply	9
4	11.3	Coverage of Storm Water Drainage	10
5	11.4	Status of Sewerage Network & Service Levels	10
6	11.5	Details work under BSUP	10
7	11.6	Services at a Glance	11
8	14.1.	Slum wise Beneficiary list 2017-2018	21
9	14..2	Non Slum wise Beneficiary list 2017-2018	21
10	15.1	List of Slum with Infrastructure	23
11	15.1.1	House Type /Structure of Slum (2017-2018)	24
12	15.1.2	House Type /Structure of Non-Slum (2017-2018)	24

#### 5. List of Maps

Sl. No.	Map No.	Content	Page No
1	Map No-1	Land Use Map	25
2	Map No-2	Slum Location Map	26
3	Map No-3	Slum Map in Ward No 5	27
4	Map No 4	Slum Map in Ward No 7	28
5	Map No 5	Slum Map in Ward No 8	29
6	Map No 6	Slum & Non Slum Map in Ward No 9	30
7	Map No 7	Slum Map in Ward No 10	31
8	Map No 8	Slum Map in Ward no 11	32
9	Map No 9	Slum & Non Slum Map in Ward No 21	33
10	Map No 10	Slum Map in Ward No 24	34

## 6. Abbreviation

<b>A&amp;OE</b>	:	<b>Administrative and Other Expenses</b>
<b>AHP</b>	:	<b>Affordable Housing in Partnership</b>
<b>AIP</b>	:	<b>Annual Implementation Plan</b>
<b>BMTPC</b>	:	<b>Building Materials &amp; Technology Promotion Council</b>
<b>CDP</b>	:	<b>City Development Plan</b>
<b>CLS</b>	:	<b>Credit linked subsidy</b>
<b>CNA</b>	:	<b>Central Nodal Agencies</b>
<b>CPHEEO</b>	:	<b>Central Public Health and Environmental Engineering Organisation</b>
<b>CSMC</b>	:	<b>Central Sanctioning and Monitoring Committee</b>
<b>DIPP</b>	:	<b>Department of Industrial Policy and Promotion</b>
<b>DPR</b>	:	<b>Detailed Project Report</b>
<b>EMI</b>	:	<b>Equated Monthly Instalment</b>
<b>EWS</b>	:	<b>Economically Weaker Section</b>
<b>FAR</b>	:	<b>Floor Area Ratio</b>
<b>FSI</b>	:	<b>Floor Space Index</b>
<b>HFA</b>	:	<b>Housing for All</b>
<b>HFAPoA</b>	:	<b>Housing for All DPR (2015-16)</b>
<b>IEC</b>	:	<b>Information Education &amp; Communication</b>
<b>IFD</b>	:	<b>Integrated Finance Division</b>
<b>IIT</b>	:	<b>Indian Institute of Technology</b>
<b>IS</b>	:	<b>Indian Standard</b>
<b>LIG</b>	:	<b>Low Income Group</b>
<b>MD</b>	:	<b>Mission Directorate</b>
<b>MoA</b>	:	<b>Memorandum of Agreement</b>
<b>MoHUPA</b>	:	<b>Ministry of Housing and Urban Poverty Alleviation</b>
<b>MoU</b>	:	<b>Memorandum of Understanding</b>
<b>NA</b>	:	<b>Non Agricultural</b>
<b>NBC</b>	:	<b>National Building Code</b>
<b>NHB</b>	:	<b>National Housing Bank</b>
<b>NOC</b>	:	<b>No Objection Certificate</b>
<b>NPV</b>	:	<b>Net Present Value</b>
<b>PLI</b>	:	<b>Primary Lending Institution</b>
<b>RWA</b>	:	<b>Residents' Welfare Association</b>
<b>SECC</b>	:	<b>Socio Economic and Caste Census</b>
<b>SLAC</b>	:	<b>State Level Appraisal Committee</b>
<b>SLNA</b>	:	<b>State Level Nodal Agency</b>
<b>SLSMC</b>	:	<b>State Level Sanction and Monitoring Committee</b>
<b>TDR</b>	:	<b>Transfer of Development Rights</b>
<b>TPQMA</b>	:	<b>Third Party Quality Monitoring Agency</b>
<b>ULB</b>	:	<b>Urban Local Body</b>
<b>UT</b>	:	<b>Union Territory</b>



## 7. Working Definitions

<b>Affordable Housing Project :</b>	Housing Projects where 35 % of the houses are constructed for EWS category
<b>Beneficiary :</b>	A beneficiary family will comprise husband, wife and unmarried children. The beneficiary family should not own a pucca house (an all-weather dwelling unit) either in his//her name or in the name of any member of his/her family in any part of India
<b>Carpet Area :</b>	Area enclosed within the walls, actual area to lay carpet. This area does not include the thickness of the inner walls.
<b>Central Nodal Agencies :</b>	Nodal Agencies identified by Ministry for the purposes of implementation of Credit Linked subsidy component of the mission
<b>Economically Weaker Section(EWS) :</b>	EWS households are defined as households having an annual income up to Rs 3, 00,000(Rupees Three Lakhs). States/UTs shall have the flexibility to redefine the annual income criteria as per local conditions in consultation with the Centre
<b>EWS House :</b>	An all-weather single unit or a unit in a multi storeyed super structure having carpet area of upto 30 sq.m. with adequate basic civic services and infrastructure services like toilet , water, electricity etc. States can determine the area of EWS as per their local needs with information to Ministry
<b>“Floor Area Ratio” (FAR)/FSI :</b>	The quotient obtained by dividing the total covered area (plinth area) on all the floors by the area of the plot: Total covered area on all the floors x 100 FAR= ----- Plot area If States/Cities have some variations in this definition, State/City definitions will be accepted under the mission
<b>Implementing Agencies :</b>	Implementing agencies are the agencies such as Urban Local Bodies, Development Authorities, and Housing Boards etc. which are selected by State Government / SLSMC for implementing Housing for All Mission.
<b>Low Income Group (LIG) :</b>	LIG households are defined as households having an annual income between Rs.3, 00,000 (Rupees Three Lakhs One) up to Rs.6, 00,000 (Rupees Six Lakhs). States/UTs shall have the flexibility to redefine the annual income criteria as per local conditions in consultation with the Centre.
<b>Primary Lending Institutions (PLI) :</b>	Scheduled Commercial Banks, Housing Finance Companies, Regional Rural Banks (RRBs), State Cooperative Banks, Urban Cooperative Banks or any other institutions as may be identified by the Ministry
<b>Slum :</b>	A compact area of at least 300 populations or about 60-70 households of poorly built congested tenements, in unhygienic environment usually with inadequate infrastructure and lacking in proper sanitary and drinking water facilities.
<b>State Land Nodal Agencies (SLNAs) :</b>	Nodal Agency designated by the State Governments for implementing the Mission
<b>Transfer of Development Rights (TDR) :</b>	TDR means making available certain amount of additional built up area in lieu of the area relinquished or surrendered by the owner of the land, so that he can use extra built up area himself in some other land.

## **8. Overview of Kanchrapara Municipality**

*The Emperor Shersha Divided his empire into many provinces. Satgaon was one of them. Habelishar was under the Satgaon Govt. During the Pathan period this place was called Kumarhatta. During 15<sup>th</sup> century, the family of SabarnaChowdhuri got the ownership of this place. The total area covered 5680 sq. km.*

*Bengal was under the Sen Rule from 1060 B.C to 1225 B.C. After Laksh man Sencame the Mughal period. During the reign of Murshidkuli Khan Habelishahar was under Nadia district.*

*In 1814 Barasat district was created. At that time Habelishahar was under Barasat. In 1849 Habelishahar was in Nadia district. The District 24 parganas was created in 1861. In 1882 Habelishahar came under the 24 pargana district. In 1986 the 24 pargana was divided.*

*Initially Kanchrapara Municipality came up as East Bengal Railway town ship. After Sealdah – Kusthia railway line was laid and open sometimes between 29<sup>th</sup> September and 15<sup>th</sup> November 1862. Kanchrapara railway station was also opened during this time. The then Kanchrapara Municipality was comprised of Bijpurmouza, part of Halisaharmouza and part of Mallickbagmouza. Mallikbag or Bagmore under HabelishaharPargana was very old.*

*Though the area was known as Bijpur, it was named after the famous village, Kanchanpalli or Kanchrapara, now in Nadia district lying between the east bank of Bhagirathi to the west and Bagerkhalto the south, Ghoshpara to the north and some villages to the east. According to the historical records only those who were exiled for life would come and stay here. The exiled Malik Mir Ahmed who lived at Basberia made a canal from river Ganga to Yamuna. This Canal came to be known as Bagerkhal.*

*In 1869 it was within Naihati Municipality. In 1903 on the 1<sup>st</sup> July Halisahar and Kanchrapara were separated from Naihati Municipality and Halisahar Municipality was constituted with ward nos. 3, 4 & 5 of Naihati Municipality. After 14 years in 1917 on the 1<sup>st</sup> May Kanchrapara was separated from Halisahar Municipality and earned the status of a new municipality – Kanchrapara Municipality. It was constituted in 1917 by government notification nos. 21-Tm & 23-Tm dated 1<sup>st</sup> May 1917 in the Calcutta gazette of the 9<sup>th</sup> of December.*

*It was constituted in the Year 1917. Kanchrapara Municipality, a small sub-urban town to the Northern most tip of 24 parganas (N) with an area of 9.07 sq km and a population of 1,26,191 is situated 48 kms away from Sealdah Station between latitude 22°92' (N) and 22°96' (N) and longitude 88°42' (E) and 88°47' (E). The town is butted and bounded by Halisahar Municipality to the west and south, Kalyani Municipality to the north, Gayeshpur Municipality and KampaChakla Gram Panchayet to the east. The BagerKhal running from east to west marks its northern boundary. 65% of the area of the Municipality is under the control of Railway Authority (Eastern Rail), henceforth referred as Railway area. And the rest 35% area would be referred as non Rail Municipal area.*

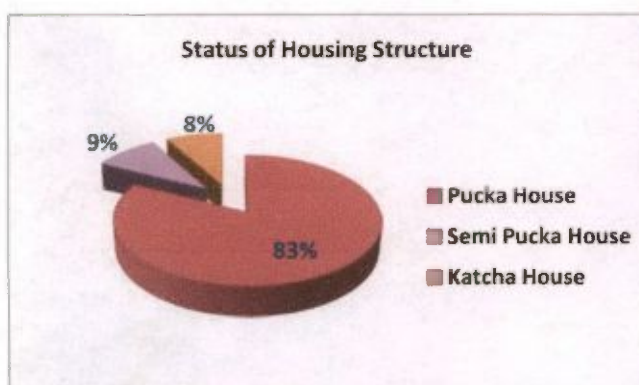
*Some important historical places are situated here like Bell Church, Bell Institute, Hind March Institute, Railway CWM Quarters, DakatKalibari, Khudiram Bose Institute, Jora Mosque, Laxmi Narayan Jew Mandir.*

## 9. Details of Services :

Sl. No	Indicator	2001	2011	2015
1	Area (inSq. Km)			
1.1	Planning Area (Sq. Km )	9.07 sq.km	9.07 sq.km	9.07 sq.km
1.2	Municipal Area (Sq. Km)	9.07 sq km	9.07 sq.km	9.07 sq.km
1.3	Area of Slums(Sq. Km)	2.893 sq km	2.893 sq km	3.308 sq.km
2	Number of Municipal Wards	24	24	24
3	PopulationandHouseholds			
3.1	TotalPopulation (No'sinmillions)	0.12619	0.12958	0.130496
3.2	Number of Households	22239	27976	28022
3.3	Density of Population	13913	14269	14286
3.4	Slum households as percentage of total Households in city	26.82	25.74	32.05
3.5	Current (2015) Population(Year of Survey) (no'sinmillions)			129576 ( Census 2011)
3.6	Current Number (2015) of Households(Year of survey)			27976 ( Census 2011)
3.7	Slum population as percentage of total population in city			28.026

Table 9.1 :City at a Glance (Source: Census data 2001,2011,USHA Survey, MIS Validation)

## 10. Housing Typology:



### Housing condition in ULB area.

In Kanchrapara Municipal area approx 82.53% houses are pukka, 9.33% houses are semi Pucka and 8.14% houses are katcha. From present Demand Assessment survey for Housing for all (HFA), it is noticed that 4886 households will be covered under this project. Out of these 4886 households, 4762 households will be constructed through "Beneficiary-led-Construction" and 93 households will be constructed through "Credit Linked Subsidy" and 31 households will be

constructed through PPP. Under "Beneficiary-led-Construction" each beneficiary will get 1.5 lakh from central assistance and under "PPP" each beneficiary will get 1 lakh from central assistance.

## 11. Physical Infrastructure profile:

### 11.1 Water Supply in ULB area:

SL. No.	Indicators	Present Status	MOUD Benchmark
1	Coverage of water supply connections	42%	100%
2	Per capita supply of water	75 LPCD	135 LPCD
3	Extent of metering of water connections	0%	100%
4	Extent of non-revenue water	90%	20%
5	Quality of water supplied	70%	100%
6	Cost recovery in water supply services	10%	100%
7	Efficiency in collection of water supply related charges	60%	90%

**Table No 11.1 Water supply in ULB area**

It is also noted that the ground water and surface water i.e. 2.28 MGD and 2.36 MGD is supplied to the Kanchrapara Municipality and supplied through the exits pipe line of 117 Km in the total 1 to 24 Nos ward. At present, Total 28 Nos of pumps are supplying ground water.

There is one no of Treatment water plant. It is Trans-municipal project. It supplies water to the five Municipalities. The plant is situated at Kalyani Municipality area by K.M.D.A under JNNURM project.

We have approx 27976 holding and we have provided water supply connections to 11813 nos of holding that is approx 42.22% so gap is 58%, For every six months, Bacteriological testing was done from Public Health Laboratory, Central Combine laboratory. Govt. of West Bengal, Kolkata, There is no UGR in the City as well as no UGR surrounding Elevated Reservoir.

### **Demand Gap Assessment for Water Supply Sector**

Component	Present	2015		2021	
		Ongoing projects	Total	Demand	Gap
Source	10.72 MLD	0.00	10.72 MLD	30.72 MLD	20 MLD
Treatment capacity	10.72 MLD	0.00	10.72 MLD	30.72 MLD	20 MLD
Elevated Storage capacity	5.1 ML	0.00	5.1 ML	15.1 ML	10 ML
Distribution network coverage	117Km	25 Km	142Km	162Km	20 Km

**Table No 11.2 Demand Gap Assessment for Water Supply Sector**

### **Strom Water Drainage:**

There are no storm water drainage system .Unplanned drainage network is a major gap in the city. BagherKhal is not clean long time, no sewerage system is run, and no underground drainage system is developed. So need to clean BagherKhal and need to develop sewerage system and underground drainage system immediately.

SL. No.	Indicators	Sustainable Standards	Present Status
1	Coverage of Storm water drainage network	100%	<50%

Table No 11.3 Coverage of Strom Water Drainage system

### **Sewerage System:**

The town is not provided with any sewerage system. Wastewater from households and some industrial establishments is discharged directly into roadside drains, which also convey storm runoff from the town. Few existing septic tanks are all in dilapidated condition.

SL. No.	Indicators (as per SLB framework)	Existing Service Level	MOUD Benchmarks
1	Coverage of sewerage network services	0%	100%
2	Efficiency of collection of sewerage	0%	100%
3	Efficiency in Treatment: Adequacy of sewerage treatment capacity	0%	100%

Table 11.4 Status of sewerage network and Service Levels

### **Sanitation:**

Kanchrapara Municipality have low cost latrines but not sufficient. Slum area are not using the latrine in proper way another problem is that railway area have not received any service from ULB . So a major gap is there. Wastes are collected by cesspool machines. Duration of cleaning of septic tanks is based on need. Approximately total of 2.96% of the households is using the Dug Well latrine, 92% using the facility of septic tank and rest are using the two pit latrines.

### **Details work under BSUP**

Phase	Housing	Water supply	Sewerage	SWM	Drainage	C.C Road	Street Lighting	Community Hall	Landscaping Works
I	787Nos	8299.68 Mtr			18.24 Km	30590.21 SqMtr	110 Nos	9 Nos	
II	1031 Nos	11341 Mtr	1031 Nos	14 Nos	19722 Mtr	10132.00 SqMtr	340 Nos	3 Nos	1015 Nos
III	240 Nos	4667 Mtr			4359.40 Mtr	10963.96 Sqm	147 Nos	4 Nos	

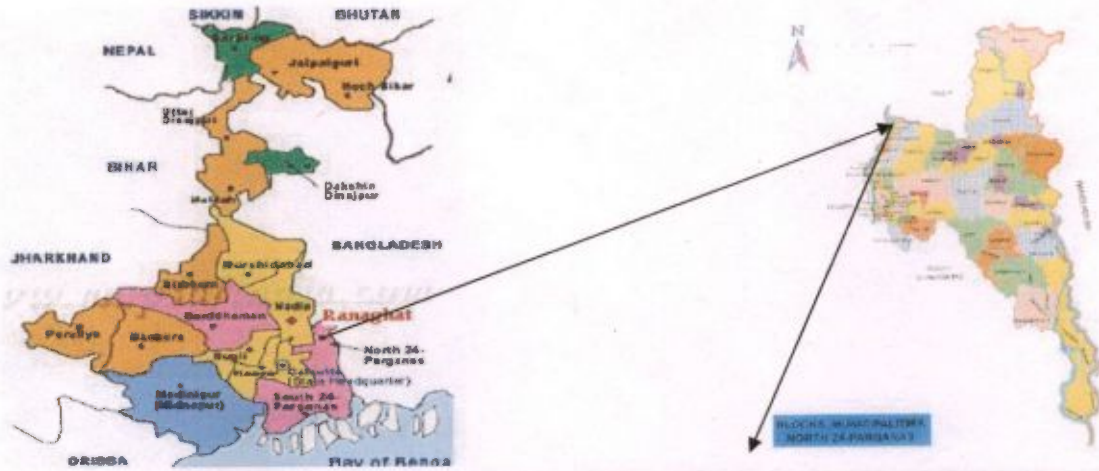
Table 11.5 Details Work under BSUP

**Services at a Glance :**

<i>Service Area</i>	<i>Quantity/ Length (if applicable)</i>	<i>Capacity ( if applicable)</i>	<i>Physical condition (good/bad)</i>
<b>Water Supply</b>			
Water Treatment Plant ( KMDA)	01 No	N.A	Good
Deep Tube well	30 Nos	N.A	Good
Hand Tube well	220Nos	N.A	Good
Street Stand post	570 Nos	N.A	Good
Length of Water pipeline (in kilometer)	117KM	N.A	Medium
Underground Reservoir	00	N.A	NA
Overhead Reservoir	09 Nos	Ave. 488125 litre	Good
<b>Sewerage and Sanitation</b>			
Sanitary latrine constructed	721	N.A	Good
Community Latrine /Public Toilet	05	N.A	Good
Length of Sewer Line (in kilometer)	0	N.A	NA
Sewage Treatment Plant (STP)	0	N.A	NA
Pumping Station	0	N.A	NA
<b>Drainage</b>			
Underground / covered Drain (in km.)	0.00	N.A	NA
Total Drain (in km.)	95.12 KM	N.A	Good
<b>Solid Waste Management</b>			
Dumping Ground, if any	01	316800 SqftAppx.	Bad
Landfill site , if any	01	N.A	Bad
Composting Plant, if any	NA	N.A	NA
Mechanical Sweeper, if any	Nil	N.A	NA
Compactors, if any	Nil	N.A	NA
<b>Road</b>			
Road length	161.26 KM	NA	Good

**Table No 11.6: services at a glance**

## 12. Linkage Municipal Map



**BASE MAP OF KANCHRAPARA MUNICIPALITY**



### **13. Salient Features of HFAPoA & Pradhan Mantri Awas Yojana (Housing for All) & its linkages with proposed project and its jurisdiction**

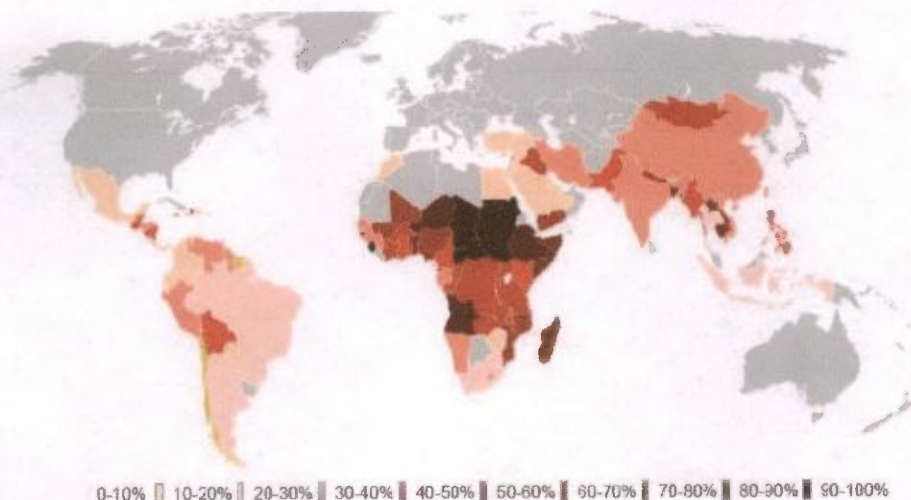
To give pucca house for every family is currently on the global agenda. One of the Millennium Development Goals (MDGs) is to 'achieve significant improvement in the lives of slum dwellers, by 2022'. Similar goals are set forth by Pradhan Mantri Awas Yojana within year 2022, to create pucca house for every family.

ULB undertake a demand survey through suitable means for assessing the actual demand of housing. While validating demand survey, Cities consider possible temporary migration from rural areas to the city just to take advantage of housing scheme and exclude such migrants from list of beneficiaries. On the basis of demand survey and other available data, cities prepare Housing for All Plan of Action (HFAPoA). HFAPoA contain the demand of housing by eligible beneficiaries in the city along with the interventions selected out of four verticals. The information regarding beneficiaries is collected by ULB in suitable. While preparing HFAPoA, ULB and Implementing Agencies also consider the affordable housing stock already available in the city as Census data suggests that large number of houses are vacant.

Bank account number and Aadhaar number/Voter ID card/any other unique identification details of intended beneficiaries or a certificate of house ownership from Revenue Authority of beneficiary's native district integrate in the data base of HFAPoA for avoiding duplication of benefit to one individual family. Beneficiaries is validated by ULBs thereby ensuring their eligibility at the time of preparation of the projects and approval of projects.

On the basis of HFAPoA, States/Cities subsequently prepare the Annual Implementation Plans (AIPs) dividing the task upto 2022 in view of the availability of resources and priority. For larger cities, HFAPoA and AIPs is prepared at sub-city (ward/zone etc.) level with the approval of concerned State/UT Government. The result of demand survey, draft HFAPoA and draft AIP is discussed with the local representatives including MLAs and MPs of that area so that their views are adequately factored in while finalising the plans and beneficiary list.

Cities which have already prepared Slum Free City Plan of Action (SFCPoA) or any other housing plan with data on housing, utilise the existing plan and data for preparing "Housing for All Plan of Action" (HFAPoA). Houses constructed under various schemes should be accounted for while preparing HFAPoA



Urban Population Living in Slums and the Indian Scenario (source: UN-HABITAT)



**The preparation of HFAPoA broadly involve Slum Development/Rehabilitation Plans based on**

- a. Survey of all slums – notified and non-notified;
  - b. Mapping of slums using the state-of-art technology;
  - c. Integration of geo-spatial and socio-economic data; and
  - d. Identification of development model proposed for each slum.
1. Base maps to an appropriate scale would be a pre-requisite for the preparation of Slum Development Plan/Slum-free City Plan. States/UTs may need to proceed in the following steps for the preparation of Slum-free City Plans.
  2. Securing CARTOSAT II/latest satellite images from NRSC/ISRO and preparation of base maps for the whole city and its fringes using the images;
  3. Identification and inventory of all slum clusters of all descriptions in the urban agglomeration with the help of satellite image and other available data;
  4. Inventory of all possible vacant lands in each zone of the urban agglomeration that could be used for slum development/ rehabilitation development purposes;
  5. Development of Slum Map of every slum within the city and its fringes using GIS with CARTOSAT II images, ground level spatial data collected through total station survey, collating spatial information with respect to plot boundaries, network of basic infrastructure like roads, sewerage, storm drainage and water lines, etc and superimposing this on the satellite image and importing them into GIS platform as the first step towards the preparation of Slum Development Plans and Slum Free City Plan.
  6. This may be undertaken with the help of technical partners of NRSC/ ISRO/other technical institutions.
  7. Identification and engagement of Lead NGO/CBO to guide and anchor community mobilization for the purpose of slum survey, (May be more than one NGO/CBO in different slum zones) of the city. These Lead NGOs/CBOs should also be associated in slum survey operations and dialogues for preparation of slum level development plans;
  8. Conduct of Slum Survey based on the detailed formats (with or without changes) prepared by the Ministry of Housing & Urban Poverty Alleviation with the help of National Buildings Organization (NBO) - after due training of trainers, training of survey personnel /cavassers and canvassing. It would be helpful for community mobilization to pick as many cavassers from the sourced slum or nearby slum pockets;
  9. Collection of bio-metric identification data of slum dwellers based on the above survey (subject to guidelines issued by Unique Identity Authority of India (UIDAI));
  10. Entry of data from Slum Surveys in the web-enabled MIS application (to be provided by
  11. Ministry of HUPA), compilation and collation of data, preparation of Slum-wise, City and State Slum Survey Database and Baseline Reports. The MIS will assist in developing a robust Slum and Slum Households Information System. (Guidelines and software for development of the MIS will be issued by the Ministry of HUPA);
  12. Integration of Slum MIS with GIS Maps to enable the preparation of GIS-enabled Slum Information System that is to be used for the preparation of meaningful Slum Development Plans and Slum-free City Plan using a city-wide/zone-based approach.(Guidelines and software for development of GIS platform and its integration with the MIS will be issued by the Ministry of HUPA);

## **Introduction to Pradhan Mantri Awas Yojana (PMAY)**

Pradhan Mantri Awas Yojana (PMAY), a path breaking scheme for the slum dwellers and urban poor envisages a 'Pucca house to every family' through encouraging States to tackle the problem of slums in a holistic manner. It calls for a multi-pronged approach focusing on:

- Bringing existing slums within the formal system and enabling them to avail of the same level of basic amenities as the rest of the town.
- Redressing the failures of the formal system that lie behind the creation of slums.
- Tackling the shortages of urban land and housing that keep shelter out of reach of the urban poor and force them to resort to extra-legal solutions in a bid to retain their sources of livelihood and employment.
- Enactment of a set of reforms at the state and city level related to inclusive planning, regulation and financing, which would ensure that adequate fresh housing stock and services get created on an ongoing basis to address both current and future needs of cities.
- An integrated approach covering shelter, services and livelihoods for poor slum communities.

### ***The duration of Pradhan Mantri Awas Yojana [PMAY]***

**2015 TO 2022**

### ***Eligible Components of the PMAY:***

#### **Allotment of Houses**

Allotment of dwelling units will be in the name of the female member of the . Alternatively, it can be allotted in the name of husband and wife jointly. Ownership of land required for every Beneficiary.

A EWS beneficiary family will comprise husband, wife and unmarried children.

The beneficiary family should not own a pucca house (an all weather dwelling unit)

either in his/her name or in the name of any member of his/her family in any part of India to be eligible to receive central assistance under the mission.

EWS households are defined as households having an annual income up to Rs.3,00,000 (Rupees Three Lakhs). States/UTs shall have the flexibility to redefine the annual income criteria as per local conditions in consultation with the Centre.

Following infrastructure will be considered for support under PMAY:

1. Water connection
2. Toilet facilities
3. 24 x 7 Electric facilities
4. Roads

### **Need for Projects**

This development project models will give benefits in the city . One of the key objectives of developing the Projects is to incentivize innovation and encourage new approaches and solutions that can demonstrably improve the quality and quantity of shelter and services for the poor.

#### **Such innovation could encompass:**

- Projects with strong community participation i.e. Slum upgradation/ redevelopment projects initiated/spearheaded by the community; or with their demonstrable involvement and participation in design, planning and implementation
- New models of public-private partnerships whereby the private sector can be encouraged to take up affordable housing for the EWS/LIG.
- Innovations in planning, demonstrating integrated livelihoods, shelter and services; or convergence.
- Innovative or cost effective and green building design and technologies.
- Financial innovations in delivering the city/state wide programme.

### **Aims and Objectives**

#### **Vision**

The mission seeks to address the housing requirement of urban poor including slum dwellers through following programme verticals:

- Slum rehabilitation of Slum Dwellers with participation of private developers using land as a resource
- Promotion of Affordable Housing for weaker section through credit linked subsidy
- Affordable Housing in Partnership with Public & Private sectors
- Subsidy for beneficiaryled individual house construction

## **Objectives**

The project has been designed keeping in mind the following objectives.

- Integrated development of all existing slums, notified or non-notified, i.e., development of infrastructure and housing in the slums/rehabilitation colonies for the slum dwellers/urban poor, including rental housing.
- Development/improvement/maintenance of basic services to the urban poor, including water supply, sewerage, drainage, solid waste management, approach and internal road, street lighting.
- The Creation of affordable housing stock, including rental housing with the provision of civic infrastructure and services, on ownership.
- Encouraging Public Private Partnership by having pay and use toilets and educate the slum dwellers for keeping the environment clean and hygienic.

## **State PMAY Mission Director**

The Nodal Ministry and National Mission Directorate is Ministry of Housing & Urban Poverty Alleviation, Government of India.

The Nodal Department for West Bengal is Municipal Affairs Dept. (M.A. Department), Government of West Bengal. The state level Nodal Agency is State Urban Development Agency (SUDA) under M.A. Department. State Urban Development Agency was set up in 1991 with a view to ensuring proper implementation and monitoring of the centrally assisted programmes for generating employment opportunities and alleviation of poverty throughout the State. SUDA is a Society registered under the West Bengal Societies Registration Act, 1961.

## **Funding Pattern of PMAY**

Funding pattern for PMAY(Housing for all)

- Central share 1.5 LAKHS of total cost of dwelling unit
- Beneficiary share 0.25 LAKHS of total cost of dwelling unit
- State share rest of total cost of dwelling unit
- State + ULB bear the cost of infrastructure
- State share for infrastructure to be minimum 5%
- ULB share for infrastructure to be minimum 5%
- Cost of infrastructure 10 % of sum total cost of dwelling unit

## Approvals & Release of Funds

- Releases and approvals to be on the basis of DPRs which need to be submitted with approval of State Level Sanctioning and Monitoring Committee
- Innovative projects to be considered for sanction even in the preparatory stage.
- Central Funds to be released in three installments to the State Governments/SLNA; central assistance under different components will be released to the state / UTs after the approval of CSMC and with concurrence of the integrated Financial Division of the Ministry. Central share would be released in three installment of 40%,40% and 20% each.

## Project Cost and Financing Strategy

### For Dwelling Unit

Total no of Dwelling unit = 258 Nos

Rate per Dwelling unit = 3.68 Lakhs

Total Cost of Dwelling unit = 258 x 3.68 = 949.44 Lakhs

Central Share = 258 x 1.5 Lakhs = 387.00 Lakhs

State Share = 258 x 1.93 Lakhs = 497.94 Lakhs

Beneficiary Share = 258 x 0.25 Lakhs = 64.50 Lakhs

ULB Share = NIL

### For Infrastructure

10 % of total Dwelling unit cost = 949.44 Lakhs x 10% = 94.94 Lakhs

Central Share = NIL

State Share = 50% x 94.94 Lakhs = 47.47 Lakhs

Beneficiary Share = NIL

ULB Share = 50% x 94.94 Lakhs = 47.47 Lakhs

The total project cost will be 1044.38 crores

The following table shows the share of cost between housing infrastructure & Physical Infrastructure.

Table: Cost Break up between Housing & Infrastructure

SINo.	Component	Cost on Lakhs
1.	Housing Cost(2022)Dwelling Units)	949.44
2.	Infrastructure Cost	94.94
	<b>Total</b>	<b>1044.38</b>

### **Materials of construction:**

- PCC (1:3:6) for foundation
- RCC M-20 for substructure & superstructure (Column, Beam, Slab)
- HYSD Steel
- 1<sup>st</sup> Class Brick Masonry
- 1:6 (Cement: Sand) plaster – 10 mm on soffit of beam & slab, 15 mm on internal walls & 20 mm on external walls
- IPS flooring

### **Definition of Slum for Housing**

Different definitions of a slum exist in different statutes and in urban poverty literature. For the purpose of HOUSING SCHEME, it is proposed to adopt the definition given in the 2001 Census, which is as follows:

- a. All areas notified as 'Slum' by State/Local Government and UT Administration under any Act;
- b. All areas recognized as 'Slum' by State/Local Government and UT Administration, which have not been formally notified as slum under any Act;

**'Slum' or 'Slum Area'**– is a compact settlement of at least 20 households ( For NE & Special Category States it is 10-15 households) with a collection of poorly built tenements, mostly of temporary nature, crowded together usually with inadequate sanitary and drinking water facilities in unhygienic conditions.

### **Situation Appraisal**

The people living in the slums mostly have kutcha (10) and semi-pucca (186) housing. In certain cases where pucca housing is available, they are usually in dilapidated condition. The kutcha houses are in very poor condition and require extensive repairs. Most of the houses have tiles on roof. While during the survey some of the houses have been noted to be in average condition, the quality of these houses is also speedily deteriorating.

### **Proposed Intervention**

In line with the vision to **'housing for all'**, an integrated housing programme is proposed to be implemented. The target will be all the slum /Non Slum dwellers in the pocket.

### **Building Plan**

The buildings are proposed to cover an area of approximate 32 Sq.mt along with provision of 2 rooms, kitchen and sanitation facility. The layout, size and type design of housing dwelling units depends on the local conditions and the preferences of the beneficiary. The houses, has been designed in accordance with the desire of the beneficiaries, keeping in view the climatic conditions and the need to provide ample space, kitchen, ventilation, sanitary facilities, etc. and the community perceptions, preferences and cultural attitudes.

In line with the scheme, carpet area of the house will be not less than 25 sq. mts and preferably two room accommodation plus kitchen and toilet should be constructed.

## Compliance with Municipal Bye laws

All designs & drawings are created keeping in line with the municipal bye laws.

### Building material

- PCC (1:3:6) for foundation
- RCC M-20 for substructure & superstructure (Column, Beam, Slab)
- HYSD Steel
- 1<sup>st</sup> class Brick Masonry
- 1:6 (Cement: Sand) plaster – 10 mm on soffit of beam & slab, 15 mm on internal walls & 20 mm on external walls
- IPS flooring

### Structural Design

- Following are the general considerations in the analysis/design.
- For all structural elements, M20 grade concrete and Fe 415 grade of steel is used.
- Plinth beams passing through columns are provided as tie beams.
- Pedestals are proposed up to ground level.
- Beam Centre-line dimensions are followed for analysis and design.
- For all the building, walls of 250 mm and 125mm thick with 20 mm External plaster and 12 mm thick internal plaster are considered.
- Seismic loads are considered acting in the horizontal direction along either of the two principal directions.

### Design data

- Live load: 2.0 kN/m<sup>2</sup> at typical floor
- 1.5 kN/m<sup>2</sup> on terrace (With Access) : 0.75 kN/m<sup>2</sup> on terrace (without Access)
- Floor finish 50mm (0.05\*24) = : 1.2 kN/m<sup>2</sup>
- Ceiling plaster 12mm (0.012\*20.8) : 0.25 kN/m<sup>2</sup>
- Partition walls (Wherever Necessary) : 1.0 kN/m<sup>2</sup>
- Terrace finish: 1.5 kN/m<sup>2</sup>
- Earthquake load: As per IS-1893 (Part 1) - 2002
- Depth of foundation below ground: ,0.7 m
- Walls: 250 mm thick brick masonry walls at external and 125mm walls internal.

### Reference codes:

- IS 456: 2000 - Code of practice -Plain and Reinforced concrete.
- IS :1893 :2002 - Criteria for Earthquake resistant design of structures(Part-1)
- IS: 13920: 1993 - Ductile detailing of Reinforced concrete structures subjected to seismic forces.
- SP: 34 - Hand Book on Concrete Reinforcement and Detailing.
- S: 875: 1987 - Code of practice for design loads (other than earthquake) for buildings and structures. (Part-2)
- NBC:2005

14. Total Beneficiary (SLUM + NON SLUM) = 224+34= 258

**Slum wise Beneficiary 2017-18 :**

Ward No	Slum Code	Slum Name	No of Beneficiary (2017-2018)
5,7,8,9,10,11	14	Dharambir Colony	75
7	20	Chandmari Road	02
	22	Dinabasu lane	11
8	15	Nirenjan Sen Pally	71
	25	Basant Babu Road	01
9	28	Behind of Petrol Pump	04
	26	Chasi Para	03
	27	Paitel Para	14
21	61	Masterda Surya Sen Basti	11
24	13	Chittaranjan Colony	24
24	11	Pan Basti	08
<b>Total Beneficiary</b>			<b>224</b>

Table: 14.1 Slum wise Beneficiary list (2017-18)

**Non Slum wise beneficiary 2017-18:**

Ward No	Non Slum	No of Beneficiary 2017-18
9	Siraj Mondal Road	29
21	Nripen Sarkar Road	04
21	Sasi Babu Road	01
<b>Total Beneficiary Non Slum</b>		<b>34</b>

Table: 14.2 Non Slum wise Beneficiary list (2017-18)

*Makhan Sinha*  
19/7/18  
(Makhan Sinha)  
Vice Chairman  
Kanchrapara Municipality



### 15. The Projected Slums & existing Scenario of Infrastructure

Sl.No	Name of the Slums	Status	Land	Age in years	Physical location	Status of Housings	Road Status	Habitation pattern
1	Dharambir Colony	The condition of living in the slum is partly unhygienic	State Government /Private Owned	25	Along Other Drains	Major population is living in huts, bricks with tin sheets and asbestos/tiles on roof	Majority portion of approach roads are brick paved, some internal roads kachha	Habitation pattern in the slums is congested with insufficient open space
2	Chandmari Road	The condition of living in the slum is partly unhygienic	State Government /Private Owned	25	Along Nallah	Major population is living in hutsbricks with tin sheets and asbestos/tiles on roof	Majority portion of approach roads are brick paved some internal roads kachha	Habitation pattern in the slums is congested with insufficient open space
3	Dinabasu Lane Khaldhar	The condition of living in the slum is partly unhygienic	State Government /Private Owned	25	Along Nallah	Major population is living in huts bricks with tin sheets and asbestos/tiles on roof	Majority portion of approach roads are brick paved some internal roads kachha	Habitation pattern in the slums is congested with insufficient open space
4	Basanta Babu Road	The condition of living in the slum is partly unhygienic	State Government /Private Owned	25	Along Nallah	Major population is living in hutsbricks with tin sheets and asbestos/tiles on roof	Majority portion of approach roads are brick paved some internal roads kachha	Habitation pattern in the slums is congested with insufficient open space
5	Nirenjan Sen Pally	The condition of living in the slum is partly unhygienic	State Government /Private Owned	25	Others( Hazardous)	Major population is living in hutsbricks with tin sheets and asbestos/tiles on roof	Majority portion of approach roads are brick paved some internal roads kachha	Habitation pattern in the slums is congested with insufficient open space
6	Masterda Surya SenBasti	The condition of living in the slum is partly unhygienic	State Government /Private Owned	7	Others( Hazardous)	Major population is living in huts bricks with tin sheets and asbestos/tiles on roof	Majority portion of approach roads are brick paved some internal roads kachha	Habitation pattern in the slums is congested with insufficient open space

7	Pan Basti	The condition of living in the slum is partly unhygienic	Private owned/Public local body	25	Along Railway Line	Major population is living in huts bricks with tin sheets and asbestos/tiles on roof	Majority portion of approach roads are brick paved some internal roads kachha	Habitation pattern in the slum is congested with insufficient open space
8	Chittaranjan Colony	The condition of living in the slum is partly unhygienic	Private owned	25	Along Other Drains	Major population is living in huts bricks with tin sheets and asbestos/tiles on roof	Majority portion of approach roads are brick paved some internal roads kachha	Habitation pattern in the slum is congested with insufficient open space
9	Behind Of Petrol Pump	The condition of living in the slum is partly unhygienic	State Government /Private Owned	25	Others( Hazardous)	Major population is living in huts bricks with tin sheets and asbestos/tiles on roof	Some portion of approach roads are brick paved some internal roads kachha	Habitation pattern in the slum is congested with insufficient open space
10	Chasi Para	The condition of living in the slum is partly unhygienic	State Government /Private Owned	25	Along Nallah	Major population is living in huts bricks with tin sheets and asbestos/tiles on roof	Some portion of approach roads are brick paved some internal roads kachha	Habitation pattern in the slum is congested with insufficient open space
11	Paitel Para	The condition of living in the slum is partly unhygienic	State Government /Private Owned	25	Along Nallah	Major population is living in huts bricks with tin sheets and asbestos/tiles on roof	Some portion of approach roads are brick paved some internal roads kachha	Habitation pattern in the slum is congested with insufficient open space

**Table 15.1 List of Slum with infrastructure for 2017-18**

### 15.1 Slums with Housing Status:

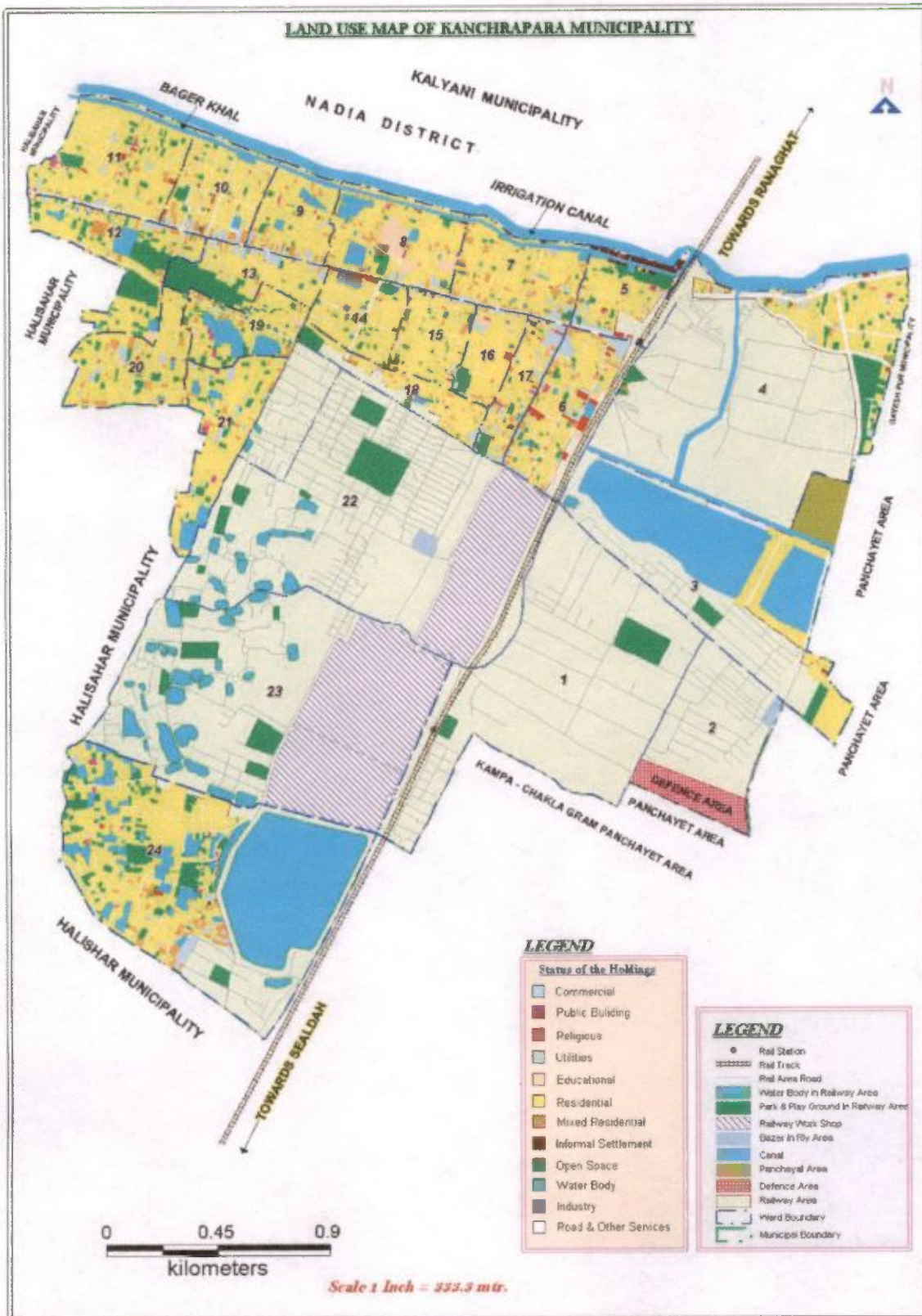
SL. No	Name of Slum	Semi-Pucca	Katcha	Total
1	Dharambir Colony	92	120	212
2	Chandmari Road	04	01	05
3	Dinabasu Lane	23	04	27
4	Basanta Babu Road	04	11	15
5	Nirenjan Sen Pally	40	75	115
6	Behind of Petrol Pump	00	05	05
7	Chasi Para	01	05	06
8	Paitel Para	04	34	38
9	Masterda Surya Sen Basti	42	10	52
10	Chittaranjan Colony	170	219	389
11	Pan Basti	52	36	88

Table 15.1.1 House Type /Structure of Slum (2017-2018)

SL. No	Ward No	Name of Non Slum	Semi-Pucca	Katcha	Total
1	9	Siraj Mondal Road	27	70	97
2	21	Sashi Babu Road & Nripen Sarkar Road	112	28	140

Table 15.1.2 House Type/Structure of Non Slum (2017-18)

Map No 1.

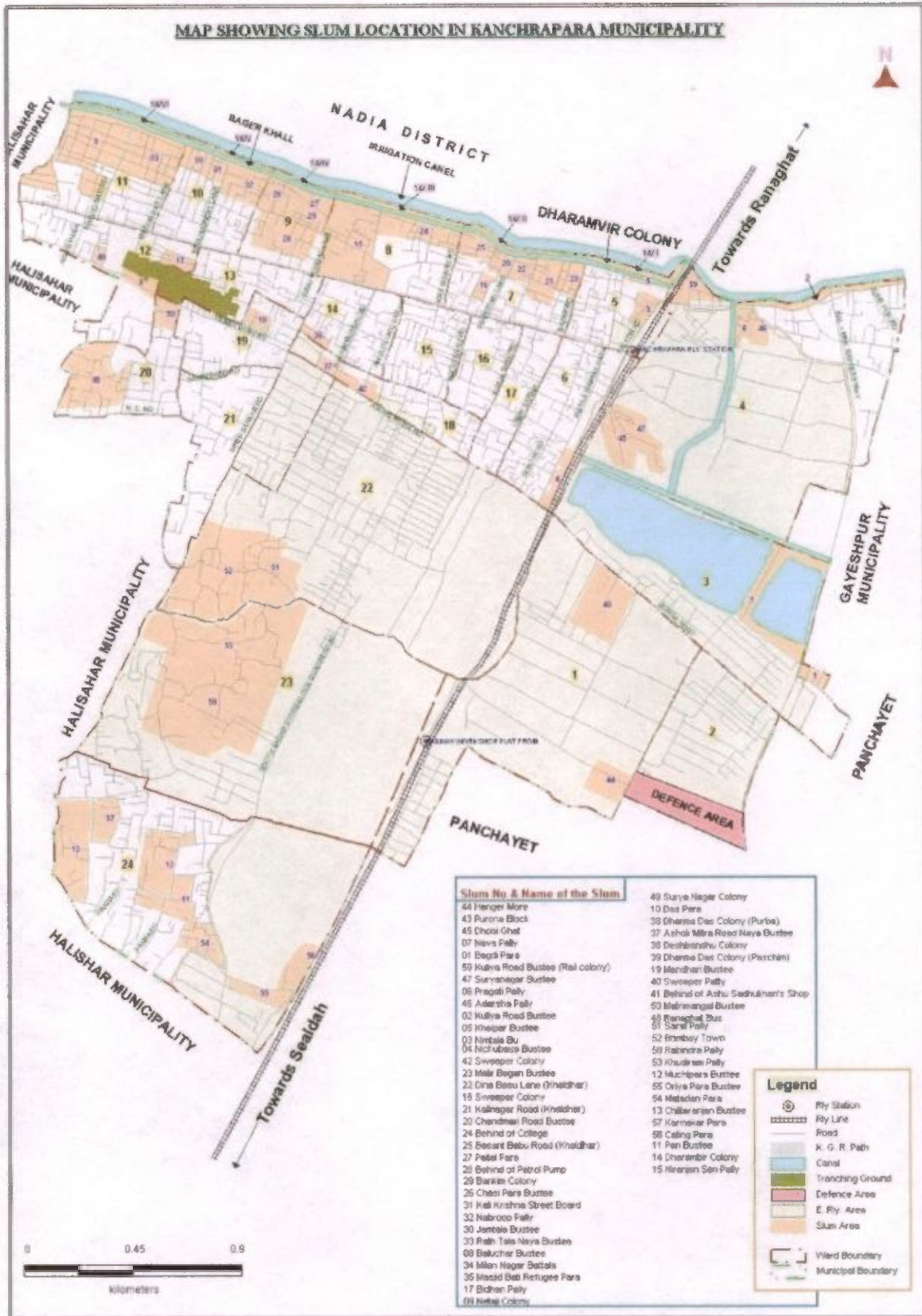


*Aditya*  
Sub-Assistant Engineer  
KANCHRAPARA MUNICIPALITY

*[Signature]*  
Assistant Engineer  
Kanchrapara Municipality

*[Signature]*  
17/08/17  
(Makhan Sinha)  
Vice Chairman  
Kanchrapara Municipality

Map No 2.



PMAY-HFA (U)- DPR 2017-2018

Kanchrapara Municipality

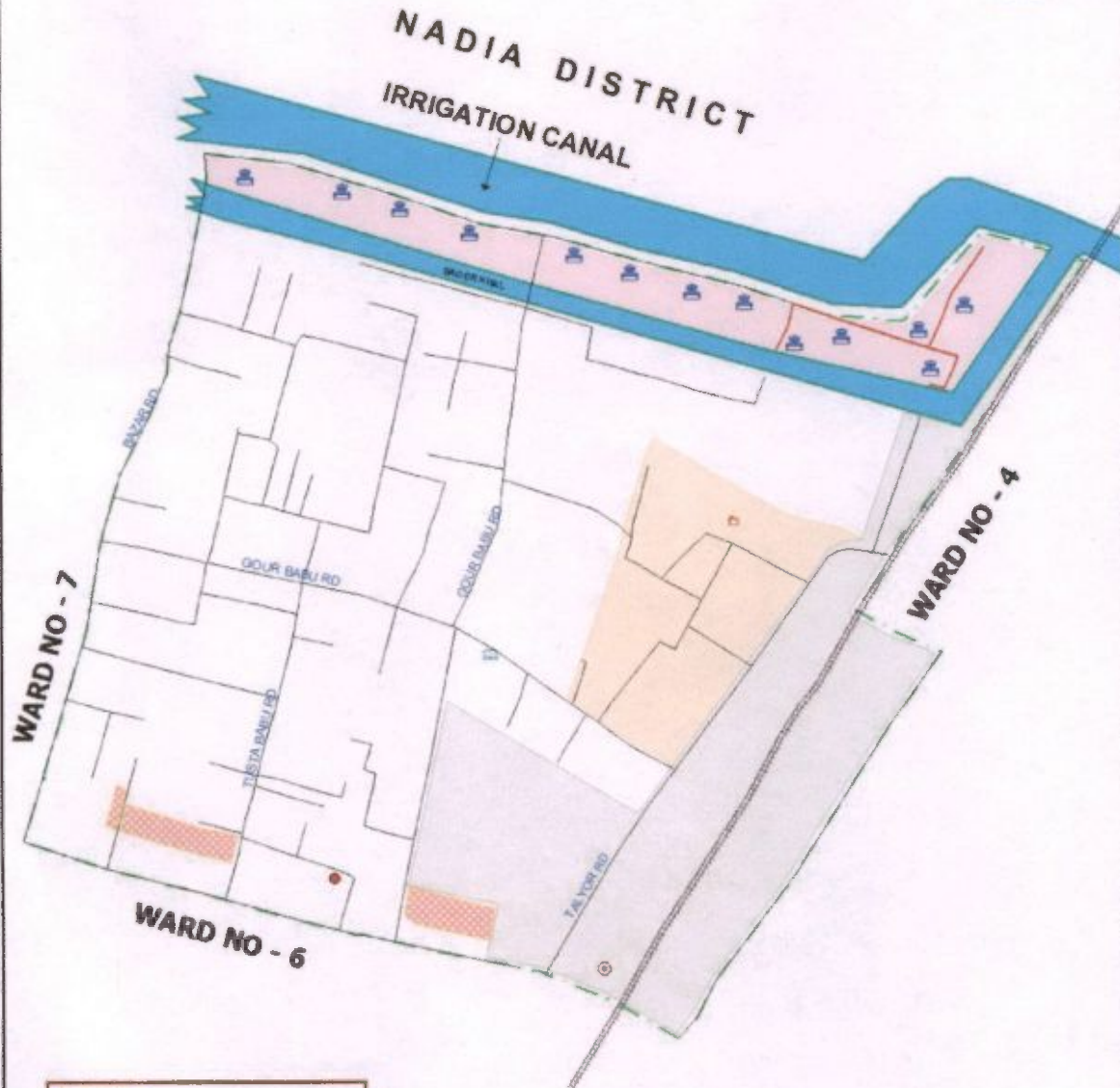
Page 26

*Sub-Assistant Engineer*  
KANCHRAPARA MUNICIPALITY

*Assistant Engineer*  
Kanchrapara Municipality

*(Makhan Sinha)*  
Vice Chairman  
Kanchrapara Municipality

**MAP SHOWING SLUM AREA IN WARD NO - 5  
UNDER KANCHRAPARA MUNICIPALITY**



LEGEND	
	MOSQUE
	BANK
	SCHOOL
	CANAL
	ROAD
KPA RAIL LINE Legend	
	RLY STATION
	RLY LINE
	MARKET
	RLY AREA
	WARD BOUNDARY
	SLUM : DHARAMBIR COLONY
	SLUM : OTHERS
	PROPOSED DWELLING HOUSE
	Proposed Road = 183.55 mtr.

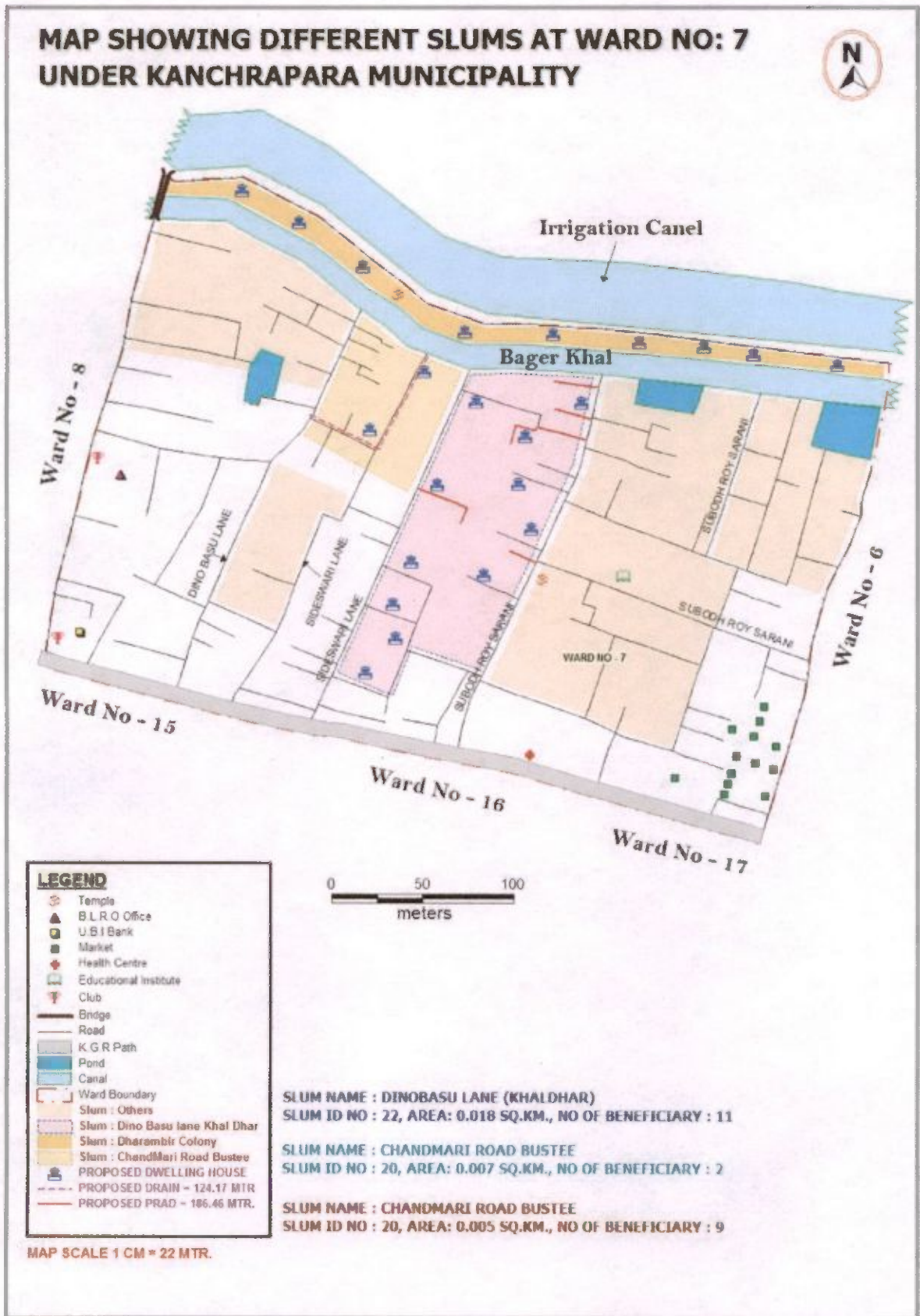
SLUM NAME: DHARAMBIR COLONY  
SLUM ID NO: 14, AREA: 0.008 SQ.KM.  
NO OF BENEFICIARY : 13

SCALE : 1 CM = 10 MTR.

Sub-Assistant Engineer  
KANCHRAPARA MUNICIPALITY

Assistant Engineer  
Kanchrapara Municipality

19/11/2017  
(Makhan Sinha)  
Vice Chairman  
Kanchrapara Municipality

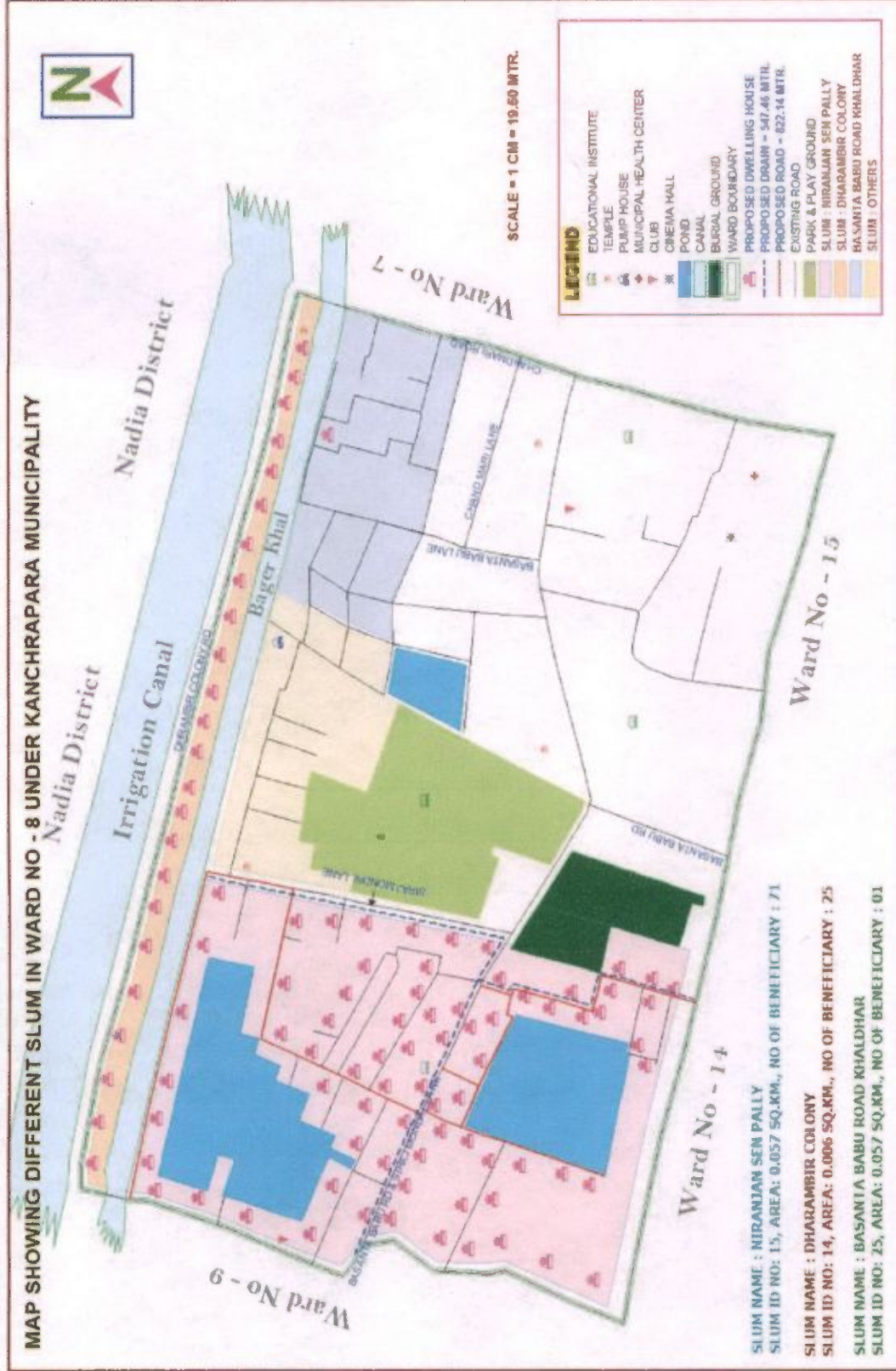


*Asst*  
Sub-Assistant Engineer  
KANCHRAPARA MUNICIPALITY

*Kanchrapara*  
Assistant Engineer  
Kanchrapara Municipality

*Makhan Sinha*  
19/09/18  
(Makhan Sinha)  
Vice Chairman  
Kanchrapara Municipality

Map No 5.



*(Signature)*

Sub-Assistant Engineer  
KANCHRAPARA MUNICIPALITY

*(Signature)*

Assistant Engineer  
Kanchrapara Municipality

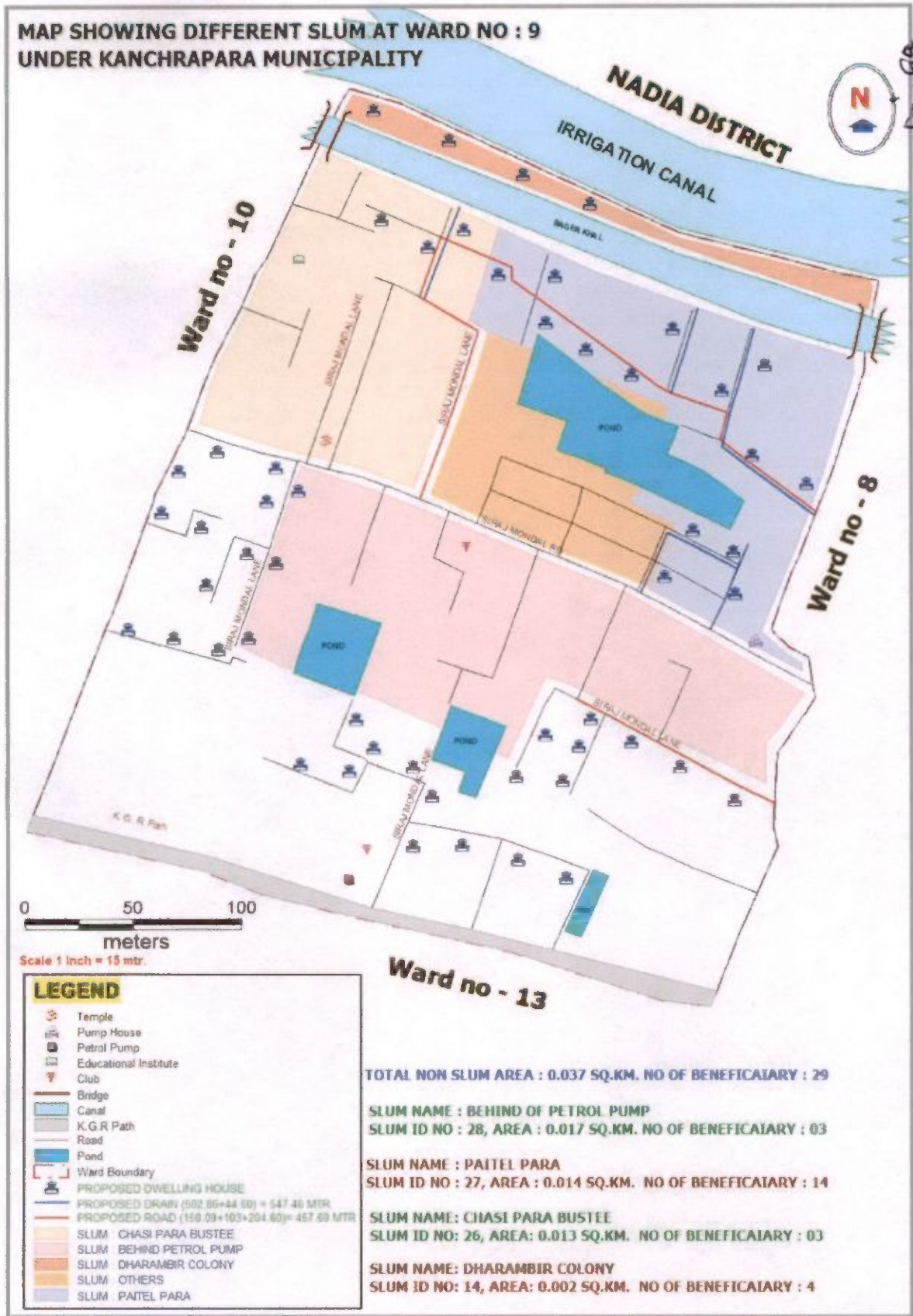
*(Signature)*  
19/6/18

(Makhan Sinha)  
Vice Chairman

Kanchrapara Municipality



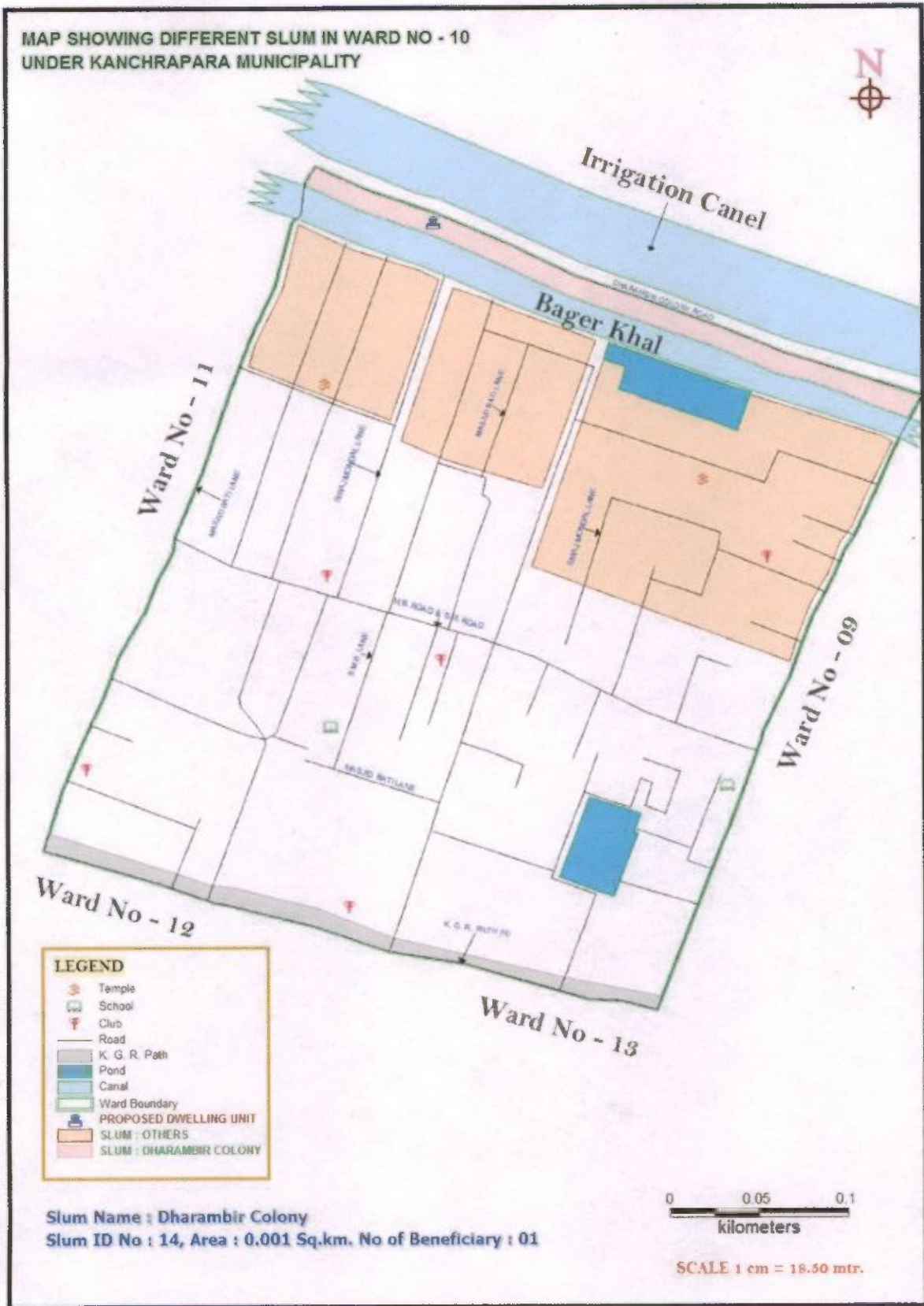
**MAP SHOWING DIFFERENT SLUM AT WARD NO : 9  
UNDER KANCHRAPARA MUNICIPALITY**



*19/12/12*  
 (Makhan Sinha)  
 Vice Chairman  
 Kanchrapara Municipality

*Asst. Engr*  
 Sub-Assistant Engineer  
 KANCHRAPARA MUNICIPALITY

*Asst. Engr*  
 Assistant Engineer  
 Kanchrapara Municipality



*Asst*

Sub-Assistant Engineer  
KANCHRAPARA MUNICIPALITY

*Makhan Sinha*

Assistant Engineer  
Kanchrapara Municipality

*Makhan Sinha*  
19/11/17

(Makhan Sinha)  
Vice Chairman  
Kanchrapara Municipality

**MAP SHOWING DIFFERENT SLUM IN WARD NO 11  
UNDER KANCHRAPARA MUNICIPALITY**



LEGEND	
	Temple
	Mosque
	Pump House
	Pump House
	Educational Institute
	Club
	Road
	K.G.R Path
	Canal
	Play Ground
	Ward Boundary
	SLUM - OTHERS
	SLUM - DHARAMBIR COLONY
	PROPOSED DWELLING HOUSE
	PROPOSED ROAD = 324.89 MTR.

Scale : 1 cm = 25 mtr.

Slum Name : Dharambir Colony  
Slum ID No : 14, Area : 0.004 Sq.km. No of Beneficiary : 23

**MAP SHOWING PROPOSED DWELLING HOUSE AT WARD NO - 21  
UNDER KANCHRAPARA MUNICIPALITY**

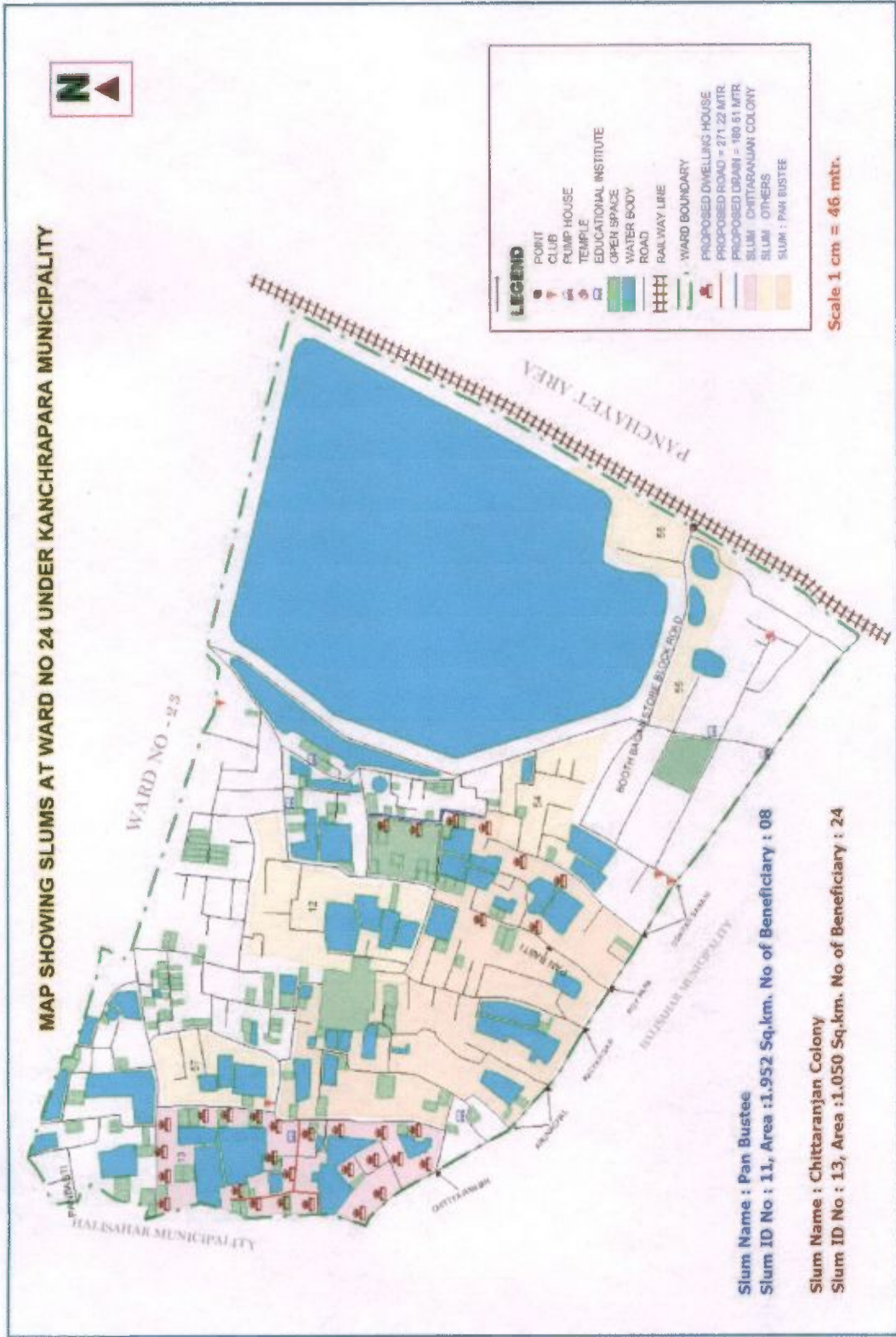


*AD*  
Sub-Assistant Engineer  
KANCHRAPARA MUNICIPALITY

*[Signature]*  
Assistant Engineer  
Kanchrapara Municipality

*[Signature]*  
(Makhan Sinha)  
Vice Chairman  
Kanchrapara Municipality

Map No 10.



*Signature*

Sub-Assistant Engineer  
 KANCHRAPARA MUNICIPALITY

*Signature*

Assistant Engineer  
 Kanchrapara Municipality

*Signature*

(Makhan Sinha)  
 Vice Chairman

Kanchrapara Municipality

## 26. Annexure-7C

(Para 14.5 of the Guidelines)

Format for Project under Beneficiary led Construction or Enhancement

1	Name of the State	:	WEST BENGAL						
2	Name of the City	:	KANCHRAPARA						
3	Project Name	:	HOUSING FOR ALL(U)						
4	Project Code	:							
5	State Level Nodal Agency	:	SUDA						
6	Implementing Agency / ULB'	:	KANCHRAPARA MUNICIPALITY						
7	Date of approval by State Level sanctioning and Monitoring Committee (SLSMC)	:							
8	No. of locations covered in project No. of Slum Covered = 6 No. of Non Slum Area Covered = 0	:	Name of Location	No. of beneficiary	Whether Slum (Y/n)	if yes, 1 if notified, 2 if recognised and 3 if identified	if slum, whether it gets completely rehabilitated Y/N		
			Kanchrapara Municipality	Slum= 9 Non Slum= 3	Yes	(1) Notified	Not Applicable		
9	Project Cost	:	1044.38 Lakhs						
10	No of Beneficiaries covered in the project	:	Gen	SC	ST	OBC	Total	Minority	Person with Disability
			162	84	0	12	258	0	Nil
11	Whether beneficiary have been selected as PMAY guideline? (Yes/No)	:	Yes						
12	No. of houses constructed / acquired Please specify ownership (any of these)	:	Joint 105	Female 65	Male 88	Transgender 0			
13	No. of beneficiaries covered in project	:	Male 175	Female 83	Transgender(0)				
14	Whether it has been ensured that selected beneficiaries have rightful ownership of the land	:	Yes						
15	Whether building plan for all houses have been approved	:	Yes						
16	i) Gol grant required (Rs. 1.5 lakh per eligible beneficiary) (Rs in Lakhs)	:	387.00						
	ii) State grant, if any (Rs. In lakhs)	:	545.41						
	iii) ULB grant, if any (Rs. In Lakh)	:	47.47						
	iv) Beneficiary Share (Rs.in lakhs)	:	64.50						
	Total (Rs.in lakh)	:	1044.38						
17	Whether technical specification/ design for housing have been ensured as per Indian Standards/NBC/ State noms.	:	Yes						
18	Whether it has been ensured that balance cost of construction is tied up with State grant, ULB grant & beneficiary share?	:	Yes						

PMAY-HFA (U)- DPR 2017-2018

Kanchrapara Municipality

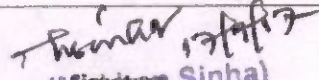
Page 35

*AKH*  
Sub-Assistant Engineer  
KANCHRAPARA MUNICIPALITY

*[Signature]*  
Assistant Engineer  
Kanchrapara Municipality

*[Signature]*  
10/5/17  
(Makhan Sinha)  
Vice Chairman  
Kanchrapara Municipality


19	Whether trunk and line infrastructure is existing or being provisioned	:	Yes
	i) Water Supplu (Yes/ No)	:	No
	(ii) Sewerage (Yes / No)	:	Yes
	iii) Road (Yes / No)	:	Yes
	iv) Strom Water Drain (yes/No)	:	Yes
	v) External Electrification (Yes/No)	:	Yes
	vi) Solid Waste Management (Yes/No)	:	No
	vii) Any other, specify	:	NA
20	Whether disaster (earthquake, flood, cyclone landslide etc.) resistance features have been adopted in concept, design and implementation?	:	Yes
21	Whether Demand Survey completed for entire city?	:	Yes
22	Whether city-wide integrated project have been formulated? If not, reasons therof.	:	Yes
23	Whether validation with SECC data for housing conditions conducted?	:	Yes
24	Whether Direct Benefit Transfer (DBT) of fund to individual bank account of beneficiary ensured in the project?	:	Yes
25	Whether there is provision in DPR for tracking/ monitoring the progress of individualhouses through geo-tagged photographs?	:	Yes
26	Whether any innovation/cost effective/Green technology adopted in the project?	:	Yes
27	Comments of SLAC after techno economic appraisal of DPR.	:	
28	Brief of project , including any other information ULB/State would like to furnish.	:	
<p>*State will give code number to each project sanctioned under HFA as 'ABCDEF GHIJKLM'</p> <p>(Where 'AB' is State Code as per census 'CDEFGH' is city code as per census 'IJ' is running number of project of the city and 'K' is project component code i.e. 'k' will be 1-for in-situ- slum redevelopment, 2 -for Relocation 3- for AHP and 4-for Beneficiary led-Construction or enhancement), 'L' will be N- for New, R- for Revised, 'M' will be running number which will be O for new and 1 and so on for revision.</p> <p>It is hereby confirmed that State /UT/ and ULB have checked all the beneficiaries as per guideline of HFA. It is also submitted that no beneficiary has been selected for more than one benefit under the Mission including Credit Linked Subsidy Scheme (CLSS) component of the Mission.</p>			

  
 (Signature) Sinha  
 Chairman  
 Vice Chairman  
 Kanchrapara Municipality

Signature  
 Chief Engineer  
 M.E.Dte

Signature  
 (State Level Nodal Officer)

Signature  
 (Secretary / Principal Secretary, Concerned Department)

  
 Sub-Assistant Engineer  
 KANCHRAPARA MUNICIPALITY

  
 Assistant Engineer  
 Kanchrapara Municipality

## 27. Executive Summary

### Project Details

1	State		:	West Bengal
2	City		:	KANCHRAPARA
3	Project Name		:	Pradhan Mantri Awas Yojana , Housing For All. (Urban)
4	Project Cost	(Rs. In Lacs)	:	1044.38
5	Central Share	(Rs. In Lacs)	:	387.00 lacs
6	State Share	(Rs. In Lacs)	:	545.41 Lacs
7	ULB Share	(Rs. In Lacs)	:	47.47 Lacs
8	Beneficiary Share	(Rs. In Lacs)	:	64.50 Lacs
10	SOR Adopted		:	PWD (WB) w.e.f 1.7.14 with current corrigendum.

### Project Contributions (Physical + Financial) (Rs. In lacs)

Sl No.	Scheme Component	Type	Qty	Unit	Rate (in Rs./unit)	Proposed project cost (in lakh)	Appraised Project Cost (in lakh)	Central Share	State Govt. Share	ULB Share	Beneficiaries Share
<b>A. HOUSING</b>											
1	New in- Situ										
	Single storied units		258	Nos.	368000.00	949.44	949.44	387.00	497.94	0.00	64.50
2	Up-gradation										
3	Rental										
4	Transit										
	<b>Total Housing Cost Sub Total (A)</b>					<b>949.44</b>	<b>949.44</b>	<b>387.00</b>	<b>497.94</b>	<b>0.00</b>	<b>64.50</b>
<b>B. INFRASTRUCTURE</b>											
1	Roads										
i	Cement Concrete Road	2.5 Mt (w)	2395.76	Mtr	2605.00	62.41	62.41		31.205	31.205	
iii	Drain	400X 400	1247.31	Mtr	2608.00	32.53	32.53		16.265	16.265	
iv	Culverts										
2	Water Supply										
i	UGSR										
ii	SR										
iii	Internal Pipeline	NA									
iv	Pump Station & tube well										
	<b>Total Infrastructure Cost Sub Total (B)</b>					<b>94.94</b>	<b>94.94</b>		<b>47.47</b>	<b>47.47</b>	
	<b>Total (A+B)</b>					<b>1044.38</b>	<b>1044.38</b>	<b>387.00</b>	<b>545.41</b>	<b>47.47</b>	<b>64.50</b>



Signature of the ULB Level Competent Technical officer

**Name & Designation:** Ashoke Chatterjee, Assistant Engineer

**Address:** Kanchrapara Municipality, Dist: North 24 Parganas

Pin Code: 743145

Fax No: + 91-33-2585 8247

Telephone No.: + 91-(033)2585 9391

Mobile No.:

E-mail:

**Signature of the State Level Nodal Officer**

**Name & Designation:**

**Address:** State Urban Development Agency

Fax No: 91-33-23585767

Telephone No: + 91-33-23585767

Mobile No.: (0) 9830031488

E-Mail: wbsudadir@gmail.com

Signature of the State Level Competent Technical Officer

**Name & Designation:** Amit Das, Chief Engineer, Municipal Engineering Dte, Govt. of West Bengal

**Address:** BikashBhawan, South Block, 1St Floor, Salt lake , Kolkata - 7000 91

Fax No: +91- 33- 23375474

Telephone No.: +91-33-23371331

Mobile No.: (0)9475825219

E-mail: [ce\\_medte@yahoo.com](mailto:ce_medte@yahoo.com)

**Signature of the Chairman / CEO/Commissioner of ULB/ Implementing Agency**

**Name & Designation:** Sri Sudama Roy, Chairman, Kanchrapara Municipality

**Address:** Kanchrapara Municipality, Dist: North 24 Parganas

Pin Code: 743145

Fax No.: + 91-33-2585 8247

Mobile No.: 9748882263

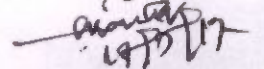
E-mail No.: [kchpara@yahoo.com](mailto:kchpara@yahoo.com)

## 28. FUND FLOW PATTERN

Year (2017-2018) in lakhs						
NAME OF THE SCHEME	ESTIMATED COST	GOI	GOWB	ULB	BENEFICIARIES	TOTAL
HFA_PMay (U): KANCHRAPARA MUNICIPALITY	1044.38	387.00	545.41	47.47	64.50	1044.38

PHASING OF FUND ( In lakhs)					
YEAR 2017-18	Release of Fund				
	GOI	GOWB	ULB	BENEFICIARIES	TOTAL
1st installment @40%	154.8	218.164	18.988	25.8	417.752
2nd installment @40%	154.8	218.164	18.988	25.8	417.752
3rd installment @20%	77.4	109.082	9.494	12.9	208.876
<b>TOTAL</b>	<b>387.00</b>	<b>545.41</b>	<b>47.47</b>	<b>64.50</b>	<b>1044.38</b>

Requirement of Fund ( In lakhs)			
Sl. No	NAME OF THE SCHEME	YEAR 2017-18	TOTAL
1	HFA_PMay (U): KANCHRAPARAMUNICIPALITY	1044.38	1044.38
	<b>TOTAL</b>	<b>1044.38</b>	<b>1044.38</b>



(Makhan Sinha)  
Vice Chairman

Kanchrapara Municipality

**29. DETAILED ESTIMATE FOR THE CONSTRUCTION OF SINGLE UNIT DWELLING HOUSE**

**Pradhan Mantri Awas Yojana Housing For All (Urban)  
Total Covered Area- 32.58 sq.m (With Electrical Works)**

Reference of Schedule of Rates : PWD (W.B.), Schedule of Rates Building & Sanitary w.e.f-01.07.2014 & Corrigenda  
Floor Area 25.77 Sq Mt

SL No.	Description of Works	Quantity	Unit	Rate (Rs.)	Amount (Rs.)
1	Earthwork in excavation in foundation trenches or drains, in all sorts of soil ( including mixed soil but excluding laterite or sandstone) including removing spreading or stacking the spoils within a lead of 75 m as directed including trimming the sides of trenches, levelling, dressing and ramming the bottom, bailing out water etc. as required complete. a) Depth of excavation not exceeding 1500mm .	13.000	%cu.m.	12047.00	1566.11
	<b>SOR, PWD, P-1, I-2 a</b>				
2	Earth work in filling in foundation trenches or plinth with good earth in layers not exceeding 150 mm. including watering and ramming etc. layer by layer complete.( Payment to be made on the basis of measurement of finished quantity of work ) a) With earth obtained from excavation of foundation.	11.120	%cu.m.	7831.00	870.81
	<b>SOR, PWD, P-1, T/3 a</b>				
3	Supplying Laying Polithin Sheets etc. <b>SOR, PWD, P-45, T - 13</b>	22.000	sqm	25.00	550.00
4	Cement concrete with graded Stone ballast (40 mm.) excluding shuttering.a) In ground floor and foundation.6 : 3 : 1 proportion Pakur variety <b>SOR, PWD, Page 24 ; Item -10 a</b>	3.500	cu.m.	5823.00	20380.50
5	25 mm. thick damp proof with cement concrete (4:2:1) (with graded stone aggregate 10 mm. Normal size) and painting the top surface with a coat of bitumen using 1.7 kg. persq.m. including heating the bitumen and cost and carriage of all materials complete.	6.810	sqm.	297.00	2022.57
	<b>SOR, PWD, P-45, T-12</b>				
6	Brick work with 1st class bricks in cement mortar (6:1) a) In foundation and plinth. b) In super structure <b>SOR, PWD, P-29, T -22(a), (b)</b>	10.430 15.240	cum cum	5719.00 5943.00	59649.17 90571.32
7	125mm thick brick work with 1st. class bricks in cement mortar (4:1). a) In ground floor <b>SOR, PWD, P-73, I -29</b>	23.220	sq.m.	783.00	18181.26
8	Ordinary Cement concrete (mix 1:1.5:3) with graded stone chips (20 mm nominal size) excluding shuttering and reinforcement if any, in ground floor as per relevant IS codes. (i) Pakur Variety <b>SOR, PWD, P-14, T -7(i)</b>	3.940	cu.m.	6851.66	26995.54
9	Reinforcements for reinforced concrete work in all sorts of structures including distribution bars, stirrups, binders etc. including supply of rods, initial straightening and removal of loose rust (if necessary), cutting to requisite length, hooking and bending to correct shape, placing in proper position and binding with 16G black annealed wire at every inter-section, complete as per drawing and direction. (a) For works in foundation, basement and upto roof of ground floor / upto 4m. (i) Tor steel/Mild steel. <b>SOR, PWD, P-27, T -15(i)</b>	0.309	MT	60705.93	18775.74

10	Hire and labour charges for shuttering with centreing and necessary staging upto 4 m. using approved stout props and thick hard wood planks of approved thickness with required bracing for concrete slabs, beams, columns, lintels curved or straight including fitting, fixing and striking out after completion of works. (upto roof of ground floor). (When the height of a particular floor is more than 4 m. the equivalent floor ht. shall be taken as 4 m. and extra for works beyond the initial 4 m. ht. shall be allowed under 12(e) for every 4 m. or part thereof.)SOR, PWD, P-66, T - 12(a)				
	25 mm. to 30 mm. thick wooden shuttering as per decision & direction of Engineer-in-charge. Ground Floor	37.063	M <sup>2</sup>	360.00	13342.68
11	Plaster ( to wall, floor, ceiling etc.) with sand and cement mortar including rounding off or chamfering corners as directed and raking out joints or roughening of concrete surface, including throating, nosing and drip course where necessary . In ground floor. A) With 6:1 cement mortar. a) Inside wall 20 mm thick plaster SOR, PWD, P-151, T -2 (i)(b)	116.940	sq.m.	181.00	21166.14
	b) Out side Wall, 15mm th. SOR, PWD, P-151, I -2 (i)(c)	111.950	sq.m.	156.00	17464.20
	B)10mm th ceiling plaster (4:1) SOR, PWD, P-151, I -2 (i)(c)	23.330	sq.m.	140.00	3266.20
12	Neat cement punning about 1.5mm thick in wall, dado, window, sills, floor, drain etc. SOR, PWD, P-152, I -8	26.700	sq.m.	38.00	1014.60
13	Artificial stone in floor,dado, staircase etc. with cement concrete (4:2:1) with stone chips laid in panels as directed with topping made with ordinary or white cement (as necessary) and marble dust in proportion (2:1) including smooth finishing and rounding off corners and including application of cement slurry before flooring works, using cement @ 1.75 kg./sq.m. all complete including all materials and labour. In ground floor. 3 mm. thick topping (High polishing grinding on this item is not permitted) with ordinary cement. 20mm thick SOR, PWD, P-40, I -3 (i)	26.490	sq.m.	265.00	7019.85
14	Supplying, fitting & fixing MS clamp for fixing door and window frame made of flat bent bar, end bifurcated, fixed in cement concrete with stone chips (4:2:1) a fitted and fixed complete as per direction. 40mm x 6mm x 125 mm length. (Cost of cement concrete will be paid separately) SOR, PWD, P-90, I -18 (c)	34	each	22.00	748.00
15	Wood work in door and window frame fitted and fixed complete including a protective coat of painting at the contact surface of the frame other Local wood SOR, PWD, P-85, T -1(i)	0.213	cu.m.	46171.00	9834.42
16	Panel Shutter of door & Window (each Panal Consisting Of single Plan without Join) 25 mm thick shutter with 12 mm thick Panal of size 30 to 45 cm. Other Local wood SOR, PWD, P-105, I -84 (iv)c	8.520	sq.m.	1567.00	13350.84
17	Iron butt hinges of approved quality fitted and fixed with steel screws, with ISI mark. a)75mm x 47mm x 1.70mm SOR, PWD, P-91, T -20(iv)	32.000	each	34.00	1088.00
18	Iron Socket Bolt of approved quality fitted and fixed complete. i) 150 mm long x 10 mm dia SOR, PWDP-93, I-25,c	11.000	each	71.00	781.00
19	White washing including cleaning and smoothening surface thoroughly (5 parts of stone lime and 1 part of shell lime should be used in the finishing coat).Two Coats SOR, PWD, P-155, I -3 (b)	124.960	%sq.m.	1887.00	2358.00
20	Colour washing with ella with a coat of white wash priming including cleaning and smoothening surface thoroughly external surface One Coat SOR, PWD, P-155, I -4(ii)(a)	100.560	%sq.m.	1514.00	1522.48

21	Priming one coat on timber, plastered or on steel or other metal surface with synthetic enamel/oil bound primer of approved quality including smoothening surfaces by sand papering etc.				
	1) On timber surface <b>SOR, PWD, P - 162, I - 7(a)</b>	21.690	sq.m.	41.00	889.29
	2) On Steel Surface <b>SOR, PWD, P - 162, I - 7(b)</b>	2.700	sq.m.	31.00	83.70
22	Painting with best quality synthetic enamel paint of approved make and brand including smoothening surface by sand papering etc. including using of approved putty etc. on the surface, if necessary : With super gloss (hi-gloss)-With any shade except white.				
	a) On timber or plastered surface Two Coats	21.690	sq.m.	89.00	1930.41
	b) On Steel surface Two Coats <b>SOR, PWD, P - 162, - 8A(ai),(bii)</b>	2.700	sq.m.	86.00	232.20
23	Iron hasp bolt of approved quality fitted and fixed complete (oxidised) with 16 mm dia with center bolt and round fitting. 300 mm long <b>SOR, PWD, P-93, I - 27c</b>	2.000	each	193.00	386.00
24	Precast piered concrete jally work as per design and manufacture's specification including moulding etc. with stone chips and necessary reinforcement shuttering complete including fitting, fixing in position in all floors. (a) 37.5 mm th. panels Cement & steel required for this item <b>will not be</b> issued by deptt. <b>SOR, PWD, P-32, I - 38 (b)</b>	1.690	sq.m.	351.00	593.19
25	Supplying, fitting and fixing UPVC down pipes A type and fittings conforming to IS 13592-1992 with necessary clamps nails including making holes in walls, etc. and cutting trenches in any soil, through masonry concrete structure etc. if necessary and mending good damages including jointing with jointing materials ( Spun yarn, valamoid / bitumen / M. seal etc.) complete. <b>P-173, I-21 A (ii), C(ii), D(ii)</b>				
	<b>SOR, PWD, P173, I - 21 A (ii), C(ii), D(ii)</b>				
	i) UPVC Pipe 110 mm dia	3.000	Mtr.	291.00	873.00
	ii) UPVC Bend 87.5 degree 110 mm dia	2.000	each	162.00	324.00
	iii) UPVC Shoe 110 mm	1.000	each	128.00	128.00
26	M.S.or W.I. Ornamental grill of approved design joints continuously welded with M.S. W.I. Flats and bars of windows, railing etc. fitted and fixed with necessary screws and lugs in ground floor. Grill weighing 10 kg/sq m to 16 kg/m2 <b>SOR, PWD, P - 76, I - 10 (i)</b> (2.70sqm @ 10.5kg per sqm = 28.35 kg)	0.284	Qntl	8247.00	2342.15
27	Shallow water closet Indian pattern(I.P.W.C.) of approved make in white vitreous chinaware supplied ,fitted and fixed in position (excluding cost of concrete for fixing).450 mm long <b>SOR, PWD, (Sanitary) P - 65, I - 1 (iii)</b>	1.000	each	1062.00	1062.00
28	Foot rest for water closet of size 275 mm X 125 mm with Artificial stone(4:2:1) with 6 mm stone chips and chequered including adding colour as necessary. <b>SOR, PWD, (Sanitary) P - 66, I - 9</b>	1.000	Pair	70.00	70.00
29	Supplying, fitting and fixing cast iron 'P' or 'S' trap conforming to I.S. 3989 / 1970 and 1729 / 1964 including lead caulked joints and painting two coats to the exposed surface. S Trap 100 mm <b>SOR, PWD, (Sanitary) P - 54, I - 14(B-iii)</b>	1.000	each	923.00	923.00
30	Supplying, fitting fixing CI Round Gratings 150mm dia <b>SOR, PWD, (Sanitary) P - 55, I - 18(ii)</b>	1.000	Each	100.00	100.00

Construction of 2 circular leach pit of inside diameter 1000 mm. & a depth of 1000 mm. With a layer of 250 mm. Thick brick work with cement mortar (6:1) & honeycombed brick wall (4:1) at every alternate layer upto a height of 925 mm. From bottom and then 125 mm. thick brick wall (4:1) for a height of 300 mm. and covered with 75mm. RCC slab (4:2:1) with 8mm tor steel @ 150 mm. centre to centre both ways including plastering and neat cement punning on top of the slab and making hooking arrangement on slab for lifting of the slab if require as well as jointing the connection with the inspection pit (450 x 450) covered with 50mm thick RCC slab (4:2:1) with stone chips and necessary reinforcement and connected with 100 mm dia PVC pipe laid over rammed earth and then covered the pipe properly with powder earth including supplying fitting fixing fibre glass pan P-tap & polythene pipe as per requirement to connect with the inspection pit complete with all respect as per direction of EIC.(ANNEXURE-II)	1	Item	7544.00	7544.00
<b>TOTAL AMOUNT</b>			'	350000.36
Say			'	350000.00
<b>Add for Electrical Works (ANNEXURE-I)</b>			'	17858.00
<b>TOTAL AMOUNT</b>			'	367858.00
Say			'	368000.00
(Rupees Three Lakh Sixty Eight Thousand only)				

### 30. Estimate For Electrical Works For One Dwelling Unit Under PMAY

<b>ESTIMATE FOR ELECTRICAL WORKS FOR ONE DWELLING UNIT UNDER PMAY</b>					
<b>(ANNEXURE-I)</b>					
Sl	Item of works	Unit	Rate	Quantity	Amount
1	Supplying & fitting polythene pipe complete with fittings as necessary. Under celing /beam/bound with 22SWG GI wire inclusive S & Drawing 1x18 SWG GI wire as fish wire inside the pipe & fittings and providing 55 mm dia disc of MS sheet (20SWG) having colour paint at one face first ended at the load point end of the polythene pipe with fish wire (synchronizing with roof/beam casting work of building construction) 19 mm dia 3 mm thick polythene pipe	RM	39.00	25.00	975.00
2	Powerckt wiring supplying and drawing 1 ; 1KV grade single core stranded FR PVC insulated &unseathed single core stranded Copper wire (Finolex make) 2 x 2.5 sqmm (PH & N) +1x1.5 sqmm (ECC) per laid polythene pipe and by the prelaid GI fish wire & making necessary connections as required.	RM	76.00	50.00	3800.00
3	Concealed Distribution wiring in in 2x1.5 sqmm single core standard *FR* insulated and unseathed cop per wire Finolex make & 1x1.5 sq mm single core stranded PVC insulated and unseathed cop per (Finolex make) wire used as ECC in 19 mm bore 3 mm thk. polythene pipe complete with all accessories embedded in wall smooth run to light / fan/call bell point with pino key type switchb (6 Amps) (Anchor make) fixed on sheet metal (16 SWG) Switch Board with bakelite/ perspex ( wall machingcolour) Top cover (3 mm thick) flushed in wall including mending all good damages to original finish Average per point 6.00 mt.	points	828.00	10.00	8280.00
4	Distribution concealed wiring with 2x1.5 sq mm (PH & N) single core stranded FR PVC insulated & unseathed single core stranded 1.1 KV grade Copper Wire (finolex) & 1x1.5 sq mm (ECC) single core stranded (PH & N) 1.1 KV grade cu wire (finolex) & 1 x 1.5 sq mm single core stranded PVC insulated & unseathed cu wire (finolex) used as ECC in 19 mm bore, 3 mm thick polythene pipe complete with all accessories embedded in wall 250 volt 5 amp 3 pin plug point including S & F 250 Volt 5 amp 3 pin flush type plug socket & piano key type swich (Anchor make) on existing switch board as mentioned sl. no.3	points	76.00	2.00	152.00

PMAY-HFA (U)- DPR 2017-2018

Kanchrapara Municipality

*Asst Engr*

*[Signature]*

Page 43  
*[Signature]*  
 (Makhan Sinha)  
 Vice Chairman

Sub-Assistant Engineer  
 KANCHRAPARA MUNICIPALITY

Assistant Engineer  
 Kanchrapara Municipality

Kanchrapara Municipality

5	Supplying & drawing 1.1 KV grade single core stranded FR PVC insulated & unseathed single core stranded cu Wire 3x2.5 sq mm (finolex make) in the pre-laid polythene pipe & by the pre-laid GI fishwire & making necessary connection as required (CESC supply to consumer DP near to CESC & inside the room another DP near CESC & inside the room another DP of dwelling units)	RM	86.00	15.00	1290.00
6	Supplying Delivery & installation on wall of 30/32 amp DP MCB of Havel's make with enclosed box along with all its necessary 1 connection complete. (Anchor)	nos	808.00	2	1616.00
7	Earthing in soft soil with 50 mm dia GI pipe (TATA make Medium) 3.64 mm th. X 3.04 Mtr long and 1 x 4 SWG GI (hot dip) wire (4 m long) 13 mm dia x 80 mm long GI bolts, double nuts, double washer including S & F 15 mm dia GI protection (1 mtr long) to be filled with bitumen partly under the ground level & partly above GL driven to an average depth of 3.65 m below the GL & restoring surface duly rammed.	each	1715.00	1	1715.00
8	Connecting the equipment to earth BUSbar inclusive S&F 10 SWG (Hot Dip) GI wire on wall/floor with a staples buried inside wall/floor as required & making connection to equipments with bolt, nut, washer, cable lugs etc. as required & mending good damages.	M	6.00	5	30.00
TOTAL					17858.00
<b>Rupees Thirteen Thousand Eight Hundred Seventy Eight Only</b>					<b>17858.00</b>

**31. Cost Estimate for 2 Nos Leach Pit for single unit Dwelling Unit P.W.D Schedule of Rates effect from 1st July 2014**

**(ANNEXURE-II)**

Sl No	Description of Items	Quantity	Unit	Rate	Amount
1	Earth work in excavation of foundation trenches or drains in all sorts of soil (including mixed soil but excluding or stacking the spoils within a lead of 75 m. as directed. The item includes necessary trimming the sides of trenches leveling dressing and ramming the bottom boiling out water as required complete. Depth of excavation not existing 1500 mm P.No-1, I-2(a)	2.500	%Cu.M	12047.00	301.18
2	Cement concrete with graded jhamaKhoa ballast (30 mm size) excluding shuttering. In ground floor and foundation (a) 6:3:1 proportion.	0.050	Cu.M	5803.06	290.15
3	Brick work with 1st class bricks in cement mortar (6 :1). a) In foundation & Plinth P.No-29, I-21(a)	0.010	Cu.M	5719.00	57.19
4	125 mm. thick brick work with 1st class bricks in cement mortar (4 : 1) G.Floor P.No-31, I-29	3.000	SqM	714.00	2,142.00
5	Controlled Cement concrete with well graded stone chips (20 - mm nominal size) excluding shuttering and reinforcement with complete design of concrete as per I : 456 and relevant special publications submission of job mix formula after preliminary mix design after testing of concrete cubes as per direction of Engineer-in charge Consumption of cement will not be less than 300 Kg of cement -with Super plasticiser per cubic meter of controlled concrete but actual consumption will be determined on- the basis of preliminary test and job mix formula. -I n ground floor and foundation. [Using concrete mixture] M 20 Grade P.no-12, I-6(a)	0.145	Cu.M	6871.54	996.37

PMAY-HFA (U)- DPR 2017-2018

Kanchrapara Municipality

Page 44

*Sub-Assistant Engineer*  
KANCHRAPARA MUNICIPALITY

*Assistant Engineer*  
Kanchrapara Municipality

*(Makhan Sinha)*  
Vice Chairman  
Kanchrapara Municipality

6	Reinforcemnet for reinforced concrete work in all sorts of structures incl. Distribution bars, stirrups, binder etc. incl. supply of rods, initial straightening & removal of loose rust (if necessary), cutting to requisite length, hooking etc. PgNo-27, I-15(a)(i)	0.010	M.T	68508.00	685.08
7	Supplying, fitting and fixing UPVC down pipes A type and fittings conforming to IS 13592-1992 with necessary clamps nails including making holes in walls, etc. and cutting trenches in any soil, through masonry concrete structure etc. if necessary and mending good damages including jointing with jointing materials ( Spun yarn, valamoid / bitumen / M. seal etc.) complete.				
	i) UPVC Pipe 110 mm dia P.No-173, I-21(A)(ii)	4.000	Mtr	291.00	1,164.00
	ii) UPVC Bend 87.5 degree 110 mm dia P.No-174, I-21(B)(ii)	2.000	Each	162.00	324.00
8	Jaffri brick work 125 mm. thick with 1st class bricks in cement mortar (4:1) including 12 mm. thick cement plaster (4:1) in all faces in ground floor P.No-32, I-35	2.000	SqM	792.00	1,584.00
<b>Cost of 2 No Leach Pit</b>					<b>7543.97</b>
<b>Total</b>					<b>7544.00</b>

### 32. ESTIMATE OF CEMENT CONCRETE ROAD UNDER PMAY (UNIT LENGTH AND WIDTH 2.5 Mt)

Sl.No.	Description of item	Qty	Unit	Rate	Amount
1 Pg.-1,I-1	Surface Dressing of the ground in any kind of soil including removing vegetation inequalities not exceeding 15 cm depth and disposal of the rubbish within a lead upto 75 m as directed.	2.5	m <sup>2</sup>	11	27.5
2 Pg.-1,I-2	Earth work in excavation of foundation trenches or drains, in all sorts of soil (including mixed soil but excluding laterite or sandstone) including removing, spreading or stacking the spoils within a lead of 75 m. as directed. The item includes necessary trimming the sides of trenches, levelling, dressing and ramming the bottom, bailing out water as required complete. (a) Depth of excavation not exceeding 1,500 mm.	0.312	%m <sup>3</sup>	12047	37.59
3 Pg.-11,I-1	Single Brick Flat Soling of picked jhama bricks including ramming and dressing bed to proper level and filling joints with localsand.	2.5	m <sup>2</sup>	377	942.5
4 Pg.-26,I-12(f)	Hire and labour charges for shuttering with centering and necessary staging upto 4 m using approved stout props and thick hard wood planks of approved thickness with required bracing for concrete slabs, beams and columns, lintels curved or straight including fitting, fixing and striking out after completion of works (upto roof of ground floor) (f) 25 mm to 30 mm shuttering without staging in foundation	0.2	m <sup>2</sup>	225	45

*Asst. Engr*

*Makhan Sinha*  
19/11/19



5 Pg.-11, I- 5	Ordinary Cement concrete (mix 1:2:4) with graded stone chips (20 mm nominal size) excluding shuttering and reinforcement, if any, in ground floor as per relevant IS codes. a) Pakur Variety	0.25	m <sup>3</sup>	6111.98	1527.99
6 Pg.-1, I- 3(a)	Earth work in filling in foundation trenches or plinth with good earth, in layers not exceeding 150 mm. including watering and ramming etc. layer by layer complete. (Payment to be made on the basis of measurement of finished quantity of work) (a) With earth obtained from excavation of foundation.	0.312	%m <sup>3</sup>	7831	24.43
				<b>TotalRs</b>	<b>2605.01</b>

### 33. Abstract of Estimated Cost for Drain section of 400mm x 400mm

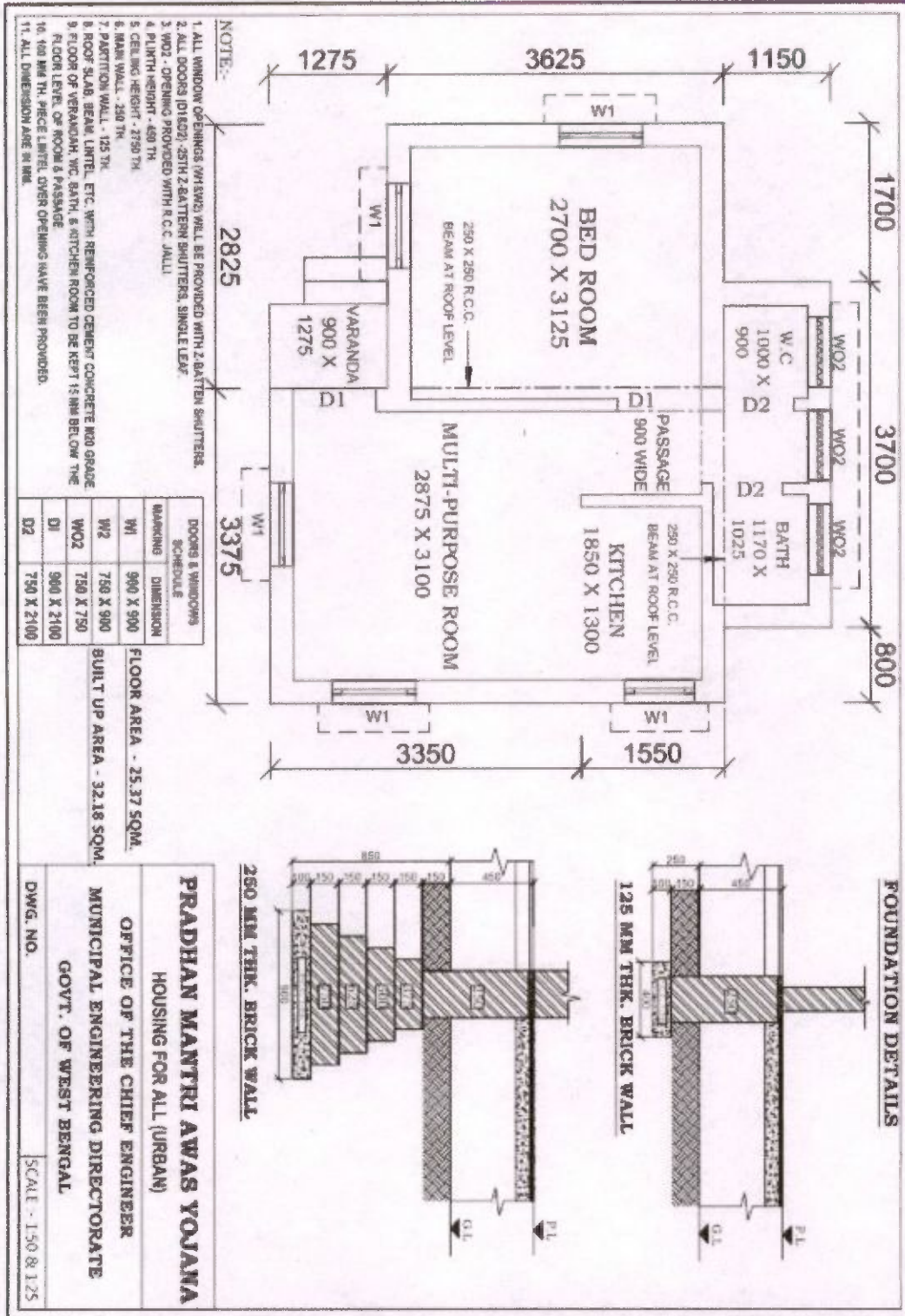
All rates are taken from P.W.D. Schedule 2014, Kolkata location followed.

Length= 1.0 Mtr.

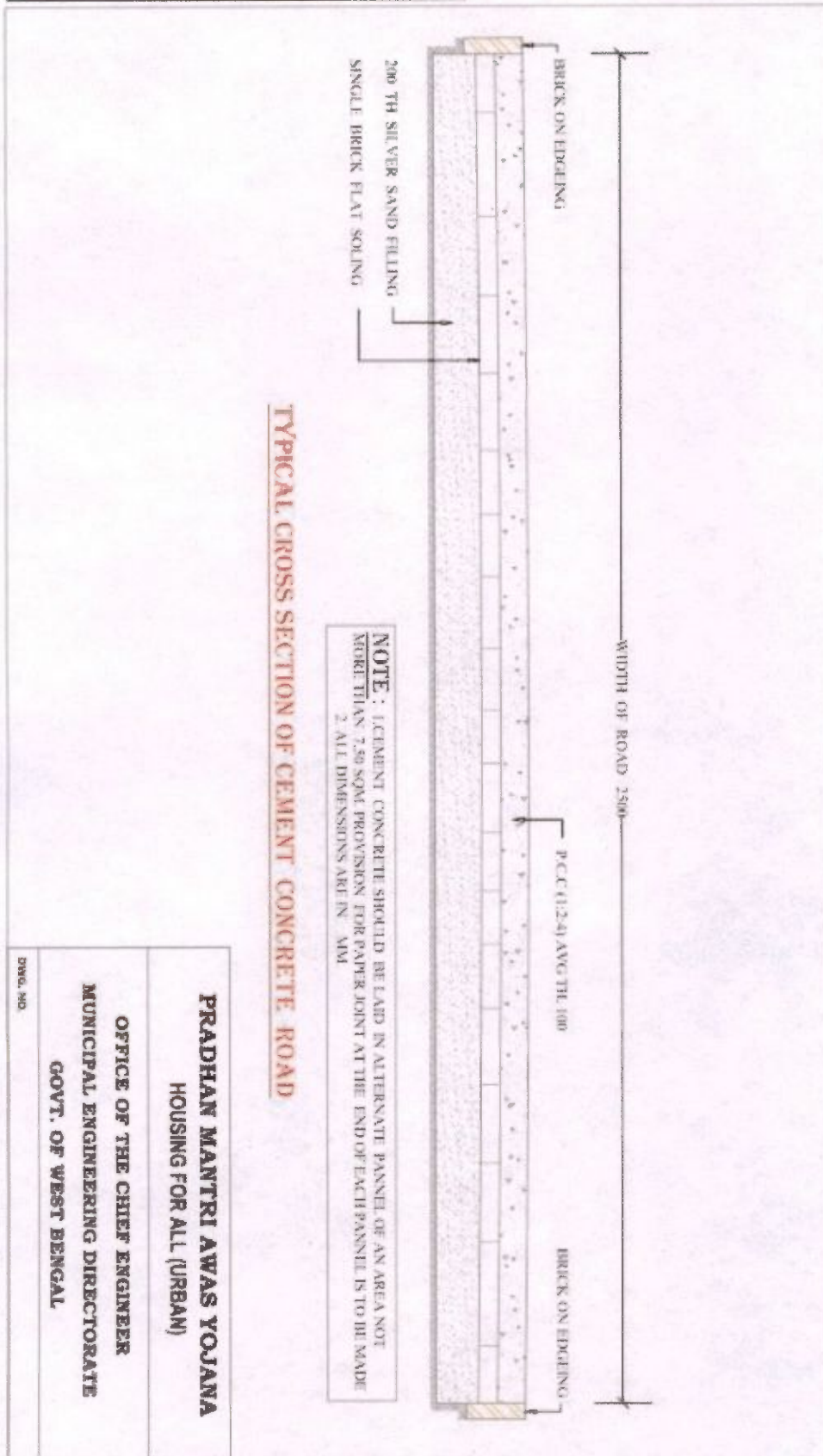
Sl. No	Description						UNIT	QTY.	RATE (RS.)	AMOUNT (RS.)
	Details	No	L	B	H	Qty.				
1	Earth work in excavation of foundation trenches or drains. In all sorts of soil (including mixed soil but excluding laterite or sandstone) including removing. Spreading or stacking the spills within a lead of 75m. As directed. The item includes necessary trimming the sides of trances, leveling dressing and ramming the bottom complete a) Depth of excavation not exceeding 1500mm. <b>Page-1, Item-2.</b>						%Cum	0.60	12,047.00	72.73
	For drain	1.0	1.000	1.05	0.575	0.60				-
					Total-	0.60				-
2	Earth work in filling in foundation trenches or plinth with good earth. In layers not exceeding 150 mm. including watering and ramming etc. layer by layer complete. (Payment to be made on basis of measurement of finished quantity of work). (a) With earth obtained from excavation of foundation. <b>Page-1, Item No.-3.a</b>						%Cum	0.04	7,831.00	3.13
	Consider total Earth	2.0	1.000	0.050	0.400	0.04				-
					Total-	0.04				-
3	Single Brick Flat Soling of picked jhama bricks including ramming and dressing bed to proper level and filling joints with local sand. <b>Page-11, Item-1.</b>						Sqm	1.05	377.00	395.85
	For drain	1.0	1.000	1.050		1.05				-
					Total-	1.05				-

4	Ordinary Cement concrete (mix 1:2:4) with graded stone chips (20 mm nominal size) excluding shuttering and reinforcement, if any, as per relevant IS codes. <b>A) Pakur Variety. Page-11, Item-5.a</b> a) Ground floor.					Cum	0.11	4,603.00	483.32
	For drain	1.0	1.000	1.050	0.100	0.11			-
					Total-	0.11			-
5	Brick work with 1st class bricks in cement mortar (4:1) (a) In foundation and plinth <b>Page-29, Item No.-21.a</b>					Cum	0.2	6,068.00	1,213.60
	For drain	2.0	1.000	0.250	0.400	0.20			-
					Total-	0.20			-
6	Plaster (to wall, floor, ceiling etc.) with sand and cement mortar including rounding off or chamfering corners as directed and raking out joints including throating, nosing and drip course, scaffolding/staging where necessary (Ground floor).[Excluding cost of chipping over concrete surface] (ii) with 1:4 cement mortar <b>Page-151, Item-2.ii.b</b> (a) 15mm thick plaster					m <sup>2</sup>	1.7	176.00	299.20
	For drain	1.0	1.000	1.700		1.70			-
					Total-	1.70			-
7	Neat cement punning about 1.5mm thick in wall,dado>window sill,floor etc. <b>Page-152, Item-8.</b> NOTE:Cement 0.152 cu.m per100 sq.m.					m <sup>2</sup>	1.7	38.00	64.60
	For drain	1.0	1.000	1.700		1.70			-
					Total-	1.70			-
								<b>Total-</b>	<b>2,532.43</b>
								<b>Add Contingency @ 3%</b>	<b>75.97</b>
								<b>G. Total-</b>	<b>2,608.40</b>
								<b>Rate /Mtr length=</b>	<b>2,608.40</b>
								<b>Say =</b>	<b>2608.00</b>

### 34. Drawing of Dwelling Unit



**35. Drawing of C.C Road**



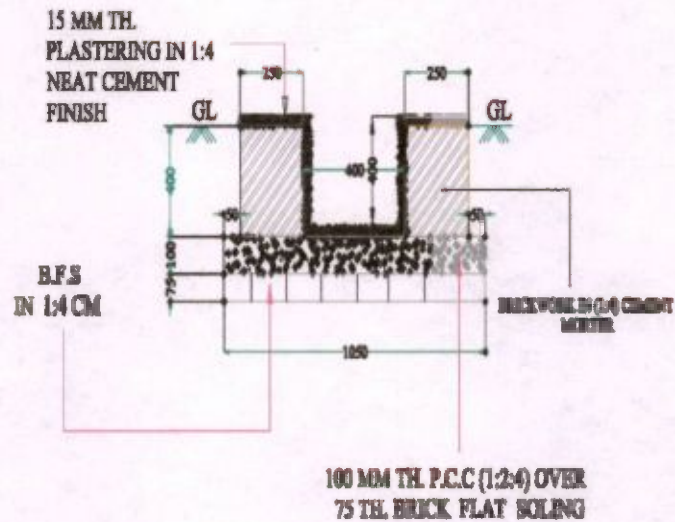
*[Signature]*  
 Sub-Assistant Engineer  
 KANCHRAPARA MUNICIPALITY

*[Signature]*  
 Assistant Engineer  
 Kanchrapara Municipality

*[Signature]*  
 19/9/17  
 (Makhan Sinha)  
 Vice Chairman  
 Kanchrapara Municipality

# 36. DRAIN - DRAWING

## CROSS SECTION OF DRAIN (400 x 400)

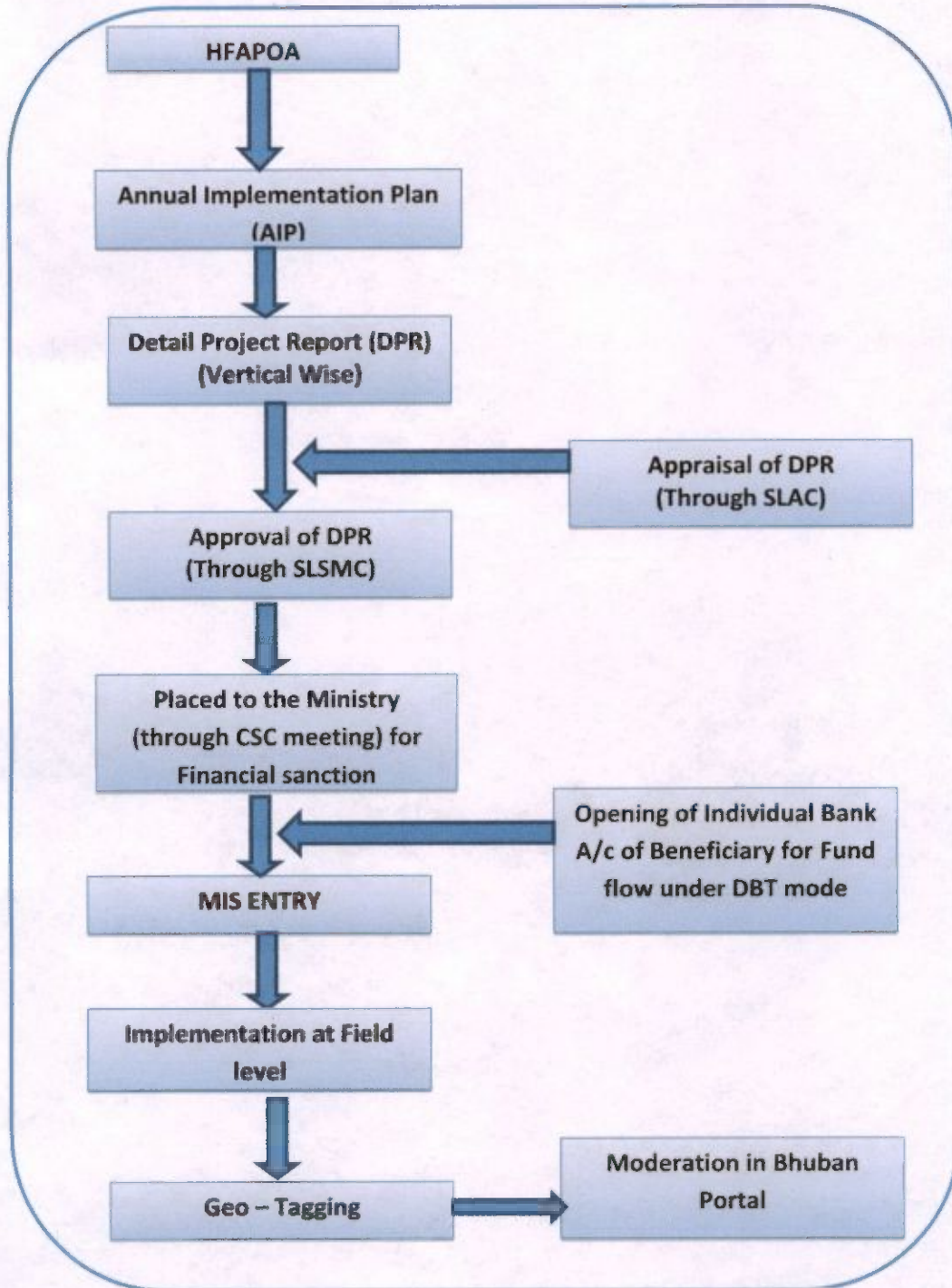


*Asst*  
Sub-Assistant Engineer  
KANCHRAPARA MUNICIPALITY  
Sub-Assistant Engineer

*[Signature]*  
Assistant Engineer  
Kanchrapara Municipality

*[Signature]*  
Kanchrapara Municipality  
Page - 50

### 37. Work flow of PMAY – HFA (U) for 2017-18



**38. Implementation Schedule:**

Sl. No.	Activity	1st Year Months												2nd Year Months												
		1	2	3	4	5	6	7	8	9	10	11	12	1	2	3	4	5	6	7	8	9	10	11	12	
1	Invitation & Finalization of Tenders																									
2	<b>Housing Blocks</b>																									
2.1	Single storied DUs.																									
3	<b>Road &amp; Drain</b>																									
3.1	2.5 m wide Circulation & 400X400																									

39. Slum & Non Slum wise Details of DU & Infrastructure Cost 2017-18

Sl. No.	Name of slum	Slum Code	Area (sq m)	Population	Dwelling Units (@Rs. 368000.00 each)			Cement Concrete Road @Rs. 2605.01/sq m.			New Drain @ Rs. 2608.00/sq m.			Total Infrastructure Cost	Grand Total (Total Dwelling unit+ Total Infrastructure Cost)
					Qty. (in mtr.)	Rate	Artt. (in lakh)	Qty. (in mtr.)	Rate	Artt. (in lakh)	Qty. (in mtr.)	Rate	Artt. (in lakh)		
1	Dharambar Colony (Ward no 5 & 11)	14	174000	2276	75	3.68	276.00	522.64	2605.00	13.61	0.00	2608.00	0.00	13.61	289.61
2	Chandhari Road	20	14000	149	2	3.68	7.36	0.00	2605.00	0.00	124.17	2608.00	3.24	3.24	10.60
3	Dhabasulane	22	180000	644	11	3.68	40.48	188.46	2605.00	4.86	0.00	2608.00	0.00	4.86	45.34
4	Basanta Babu road (Khalhar)	25	190000	389	1	3.68	3.68	0.00	2605.00	0.00	0.00	2608.00	0.00	0.00	3.68
5	Nirajan Sen Pally	15	25000	572	71	3.68	261.28	822.14	2605.00	21.42	547.46	2608.00	14.28	35.69	296.97
6	Behind of Petrol Pump	28	22000	198	4	3.68	14.72	103.00	2605.00	2.68	0.00	2608.00	0.00	2.68	17.40
7	Chasipara Bastee	26	240000	569	3	3.68	11.04	150.09	2605.00	3.91	44.60	2608.00	1.16	5.07	16.11
8	Paitel Para	27	24000	207	14	3.68	51.52	204.60	2605.00	5.33	260.17	2608.00	6.79	12.12	63.64
9	Masterda Surya Sen Basti	61	42090	933	11	3.68	40.48	135.61	2605.00	3.53	90.30	2608.00	2.36	5.89	46.37
10	Chitranjan Colony	13	27000	1346	24	3.68	88.32	271.22	2605.00	7.07	0.00	2608.00	0.00	7.07	85.39
11	Pan Bastee	11	470000	1294	8	3.68	29.44	0.00	2605.00	0.00	180.61	2608.00	4.71	4.71	34.15
	<b>Total</b>			<b>8577</b>	<b>224</b>		<b>824.32</b>	<b>2395.76</b>		<b>62.41</b>	<b>1247.31</b>		<b>32.53</b>	<b>94.94</b>	<b>919.26</b>

NON-SLUM




1	Straj Mondal Road	9			29	3.68	106.72	0.00	0.00	0.00	0.00	0.00	0.00	0.00	106.72
2	Nipen Sarkar Road	21			4	3.68	14.72	0.00	0.00	0.00	0.00	0.00	0.00	0.00	14.72
3	Sashi Babu Road	21			1	3.68	3.68	0.00	0.00	0.00	0.00	0.00	0.00	0.00	3.68
	<b>Total</b>				<b>34</b>		<b>125.12</b>	<b>0.00</b>		<b>0.00</b>	<b>0.00</b>		<b>0.00</b>	<b>0.00</b>	<b>125.12</b>
	<b>Total Amount (Slum + Non-Slum) including Dwelling Unit + Infrastructure</b>						<b>949.44</b>	<b>2395.76</b>		<b>62.41</b>	<b>1247.31</b>		<b>32.53</b>	<b>94.94</b>	<b>1044.38</b>



Dwelling Cost Slum Rs. 824.32  
 Dwelling Cost Non-Slum Rs. 125.12  
**Total Cost Rs. 949.44**  
 Infrastructure Cost @10% of Dwelling Unit Rs. 94.944  
**Grand Total (Dwelling Unit + Infrastructure Cost) Rs. 1044.38**



























**Beneficiary List in Slum Area (2017-18) Kanchrapara Municipality**










SL NO	WARD NO	SLUM NAME	SLUM CODE	AREA TYPE	BENEFICIARY NAME	SEX	FATHER/HUSBAND NAME	HOUSE NO	CATEGORY	RELIGION	AADHAAR CARD NO	Photo
1	5	DHARAMBIR COLONY	14	SLUM	GOPAL DUTTA	MALE	LATE SAMBHU DUTTA	31/B	GEN	HINDU	967095497280	
2	5	DHARAMBIR COLONY	14	SLUM	MAAHDEB DAS	MALE		5/17	SC	HINDU	747303715205	
3	5	DHARAMBIR COLONY	14	SLUM	SARADA KANTA DAS	MALE	LATE RAY MOHAN DAS	40	SC	HINDU	971846180224	
4	5	DHARAMBIR COLONY	14	SLUM	SANJIB DUTTA	MALE	LT. LAKSHMAN DUTTA	31/A	GENERAL	HINDU	425552776655	
5	5	DHARAMBIR COLONY	14	SLUM	BHOLA DAS	MALE	LT. PRAFULLA CHANDRA DAS	39	SC	HINDU	895711821849	
6	5	DHARAMBIR COLONY	14	SLUM	BAPI DAS	MALE	LT. PRAFULLA CHANDRA DAS	39	SC	HINDU	471591075767	
7	5	DHARAMBIR COLONY	14	SLUM	KANAI LAL PAUL	MALE	LT. CHITTA RANJAN PAUL	5/33	GENERAL	HINDU	453287161500	
8	5	DHARAMBIR COLONY	14	SLUM	ANJANA SAHA	FEMALE	LT. MANORANJAN SAHA	5/8	GENERAL	HINDU	448236513076	
9	5	DHARAMBIR COLONY	14	SLUM	GOUR CHANDRA GHOSH	MALE	LT. PRAN BALLABH GHOSH	5/12	OBC	HINDU	554852971472	
10	5	DHARAMBIR COLONY	14	SLUM	BELA SIL	FEMALE	HAREN SIL	1	OBC	HINDU	904826491943	

11	5	DHARAMBIR COLONY	14	SLUM	HARADHAN SAHA	MALE	DHANARANJAN SAHA	21/A	GENERAL	HINDU	778214865176	
12	5	DHARAMBIR COLONY	14	SLUM	BHOLA DAS	MALE	BISHNU DAS	5/15/A	SC	HINDU	798849300856	
13	5	DHARAMBIR COLONY	14	SLUM	KALIPADA DAS	MALE	BISHNU DAS	5/15/A	SC	HINDU	758262873045	
14	7	DINABASU LANE(KHAL DHAR)	22	SLUM	ARUN KUMAR DAS	MALE	LATE RADHESHYAM DAS		SC	HINDU	674777038881	
15	7	DINO BASU LANE(KHAL DHAR)	22	SLUM	LAKSHMI RAJAK	FEMALE	LATE SHIB SANKAR RAJAK	76	SC	HINDU	795001951711	
16	7	CHAND MARI ROAD BASTEE	20	SLUM	BABY DEBI SHAW	FEMALE	BIRENDRA SHAW	87	GEN	HINDU	208859532332	
17	7	DINO BASU LANE (KHAL DHAR)	22	SLUM	SANDHYA RANI DAS	FEMALE	LT. PRAFULLA KUMAR DAS	30	GEN	HINDU	657459274838	
18	7	DINO BASU LANE (KHAL DHAR)	22	SLUM	SUDAMA SHAW	MALE	BASANTA SHAW	103	GEN	HINDU	804745378141	
19	7	DINOBASU LANE(KHAL DHAR)	22	SLUM	TARUNA PAUL	FEMALE	NANI GOPAL PAUL	55	GEN	HINDU	273598464144	
20	7	DHARAMBIR COLONY	14	SLUM	RABI GHOSH	MALE	LAT. SIMANTA CHANDRA GHOSH	56	OBC	HINDU	743152464789	
21	7	DINO BASU LANE (KHAL DHAR)	22	SLUM	SANJAY KUMAR DAS	MALE	LATE SUDHIR CHANDRA DAS	31	GEN	HINDU		
22	7	DINO BASU LANE(KHAL DHAR)	22	SLUM	SANKAR TANTI	MALE	LATE SITABI LAL TANTI	54	GEN	HINDU	646155202689	

23	7	CHANDMAR I ROAD BASTEE	20	SLUM	SUSAMA CHAKRABORTY	FEMALE	LATE GOPESWAR CHAKRABORTY	30	GEN	HINDU	316344622490	
24	7	DHARAMBIR COLONY	14	SLUM	KALPANA ROY	FEMALE	ANIL ROY	50	GEN	HINDU	897981605342	
25	7	DINO BASU LANE	22	SLUM	DOLY DAS	FEMALE	LT. RAKHAL DAS	56	GENERAL	HINDU	852784966414	
26	7	DINO BASU LANE	22	SLUM	TARAK MONDAL	MALE	RADHAKANTA MONDAL	55/1	GENERAL	HINDU	897906419541	
27	7	DHARAMBIR COLONY	14	SLUM	KALPANA GHOSH	FEMALE	LT. RATAN GHOSH	294	OBC	HINDU	207752924581	
28	7	DHARAMBIR COLONY	14	SLUM	AJIT DAS	MALE	LT. SATISH CHANDRA DAS	308	SC	HINDU	758639629099	
29	7	DINO BASU LANE	22	SLUM	KANAN MONDAL	FEMALE	ANIL MONDAL		GENERAL	HINDU	669475238496	
30	7	DHARAMBIR COLONY	14	SLUM	HARIDAS MONDAL	MALE	CHINIBASI MONDAL	46	SC	HINDU	800987200031	
31	7	DHARAMBIR COLONY	14	SLUM	PUSHPA RANI SAHA	FEMALE	HARI PADA SAHA	312	GENERAL	HINDU	500116133640	
32	7	DHARAMBIR COLONY	14	SLUM	GITA RANI ROY	FEMALE	LT. ANIL KUMAR ROY	67	GENERAL	HINDU	257583425931	
33	7	DHARAMBIR COLONY	14	SLUM	DULAL DAS	MALE	SATISH CHANDRA DAS	308	SC	HINDU	835136540331	
34	7	DINO BASU LANE	22	SLUM	SUDHIR KUMAR RAM	MALE	BRAMHDEO RAM	48	SC	HINDU	570381936326	

35	7	DHARAMBIR COLONY	14	SLUM	MILAN GHOSH	MALE	MAHADEV GHOSH	294	GENERAL	HINDU	778335954232	
36	8	DHRAM BIR COLONY	14	SLUM	NIKHIL DAS	MALE	NIL KAMAL DAS	8/707	SC	HINDU		
37	8	DHRAM BIR COLONY	14	SLUM	ARJUN DAS	MALE	HARI NATH DAS	283	SC	HINDU	465920037719	
38	8	DHRAM BIR COLONY	14	SLUM	HARI PADA DAS	MALE	NANDA DAS	242	SC	HINDU		
39	8	DHRAM BIR COLONY	14	SLUM	DIPALI DAS	MALE	PARITOSH DAS	8/76/1	SC	HINDU		
40	8	DHRAM BIR COLONY	14	SLUM	JIBAN DAS	MALE	SUREN DAS	8/93	SC	HINDU	814936444425	
41	8	DHRAM BIR COLONY	14	SLUM	PRADIP KARMAKAR	MALE	SUDHANSHU KARMAKAR	32	OBC	HINDU		
42	8	DHRAM BIR COLONY	14	SLUM	MAMANI BISWAS	MALE	TAPAN BISWAS	8/97	GEN	HINDU	78172066142	
43	8	DHARAM BIR COLONY	14	SLUM	BHOLA DAS	MALE	LT.GAJENDRA DAS	261/2	SC	HINDU		
44	8	DHARAM BIR COLONY	14	SLUM	RAMEN DAS	MALE	RAKHAL DAS	8/93/1	SC	HINDU	523393023080	
45	8	DHRAMBIR COLONY	14	SLUM	SUKUMAR DAS	MALE	ASWINI DAS	159	GEN	HINDU	642005466601	
46	8	DHRAMBIR COLONY	14	SLUM	DEBANDRA DAS	MALE	RAJ BALLABH DAS	8/93/6	SC	HINDU		

47	8	DHRAMBIR COLONY	14	SLUM	HASI DAS	FEMALE	CHANDAN DAS	282/1	GEN	HINDU	707318084171	
48	8	DHRAMBIR COLONY	14	SLUM	RAJ LAKSHI DAS	FEMALE	PROVAT DAS	8/9/3/7	SC	HINDU		
49	08	DHRAMBIR COLONY	014	SLUM	HARI MOHAN DAS	Male	SARAT DAS	271	GEN	HINDU	601372788305	
50	08	DHRAMBIR COLONY	014	SLUM	SUDHIR DAS	Male	SURYA DAS	8/72	SC	HINDU		
51	8	DHRAMBIR COLONY	14	SLUM	DILIP DAS	MALE	PREMA NANDA DAS	8/95/1	SC	HINDU	415303817926	
52	8	DHRAMBIR COLONY	14	SLUM	LAKSHMI RANI DAS	FEMALE	KANAI DAS	8/89	SC	HINDU	801505476653	
53	8	DHRAMBIR COLONY	14	SLUM	BIKASH DAS	MALE	LT. BISHNU DAS	8/74	SC	HINDU	635152033137	
54	8	DHRAMBIR COLONY	14	SLUM	NRIPEN DAS	MALE	NEPAL DAS	8/89/1	SC	HINDU	826492651687	
55	8	DHRAMBIR COLONY	14	SLUM	JAYDEB DAS	MALE	LT. GURUCHARAN DAS	8/85	SC	HINDU	794468714955	
56	8	DHRAMBIR COLONY	14	SLUM	MOHANTA DAS	MALE	KANAI LAL DAS	276	SC	HINDU	274811992075	
57	8	DHRAMBIR COLONY	14	SLUM	KABITA DAS	FEMALE	JITEN DAS	279	SC	HINDU	828725255795	
58	8	DHRAMBIR COLONY	14	SLUM	BIREN DAS	MALE	LT. SHAMBHU DAS	8/106	SC	HINDU	657228333982	

59	8	DHARAMBIR COLONY	14	SLUM	UTTAM DAS	MALE	ABINASH DAS	8/90	SC	HINDU	53477714685	
60	8	DHARAMBIR COLONY	14	SLUM	SUJAN DAS	MALE	ARJUN DAS	8/93/2	SC	HINDU	478605363452	
61	8	BASANTA BABU ROAD	25	SLUM	ANJANA DAS	FEMALE	HIMANSHU DAS	597/8/4/5	SC	HINDU	274095615949	
62	8	NIRANJAN SEN PALLY	15	SLUM	SURADHANI DEY	FEMALE	YOGESWAR DEY	597/9	GENERAL	HINDU	616226182280	
63	8	NIRANJAN SEN PALLY	15	SLUM	NARAYAN DEY	MALE	PANCHA KASI DEY	543	GENERAL	HINDU	818880664295	
64	8	NIRANJAN SEN PALLY	15	SLUM	DILIP ROY	MALE	FULENA ROY	501	GENERAL	HINDU	458533226082	
65	8	NIRANJAN SEN PALLY	15	SLUM	NIRMALA BISWAS	FEMALE	SHUAM BISWAS	465	GENERAL	HINDU	34511744613	
66	8	NIRANJAN SEN PALLY	15	SLUM	BEDANA BISWAS	FEMALE	LT. CHITTARANJAN BISWAS	443/3	SC	HINDU	446308362080	
67	8	NIRANJAN SEN PALLY	15	SLUM	LAXMI DEY	FEMALE	PARESH CHANDRA DEY	516	GENERAL	HINDU	620783577948	
68	8	NIRANJAN SEN PALLY	15	SLUM	USHA MONDAL	FEMALE	LT. SHYAMA PADA MONDAL	446/6	SC	HINDU	613303592971	
69	8	NIRANJAN SEN PALLY	15	SLUM	MANORANJAN DAS	MALE	DULAL CHANDRA DAS	590/17/1	GENERAL	HINDU	211637782131	
70	8	NIRANJAN SEN PALLY	15	SLUM	PAMPA DEY	FEMALE	LT. TRINATHA DEY	568/1	GENERAL	HINDU	873976957534	













71	8	NIRANJAN SEN PALLY	15	SLUM	SABITA ROY	FEMALE	KISHORI CHANDRA ROY	538	SC	HINDU	559806951617	
72	8	NIRANJAN SEN PALLY	15	SLUM	GOBINDA MONDAL	MALE	LT. SURENDRA MONDAL	562/1	GENERAL	HINDU	308710503309	
73	8	NIRANJAN SEN PALLY	15	SLUM	SUCHITRA DAS	FEMALE	LT. DILIP DAS	596	GENERAL	HINDU	456176255162	
74	8	NIRANJAN SEN PALLY	15	SLUM	RANI BALA KUNDU	FEMALE	LT. PALAN KUNDU	541	GENERAL	HINDU	720424742375	
75	8	NIRANJAN SEN PALLY	15	SLUM	SHYAMAL GHOSH	MALE	PARESH GHOSH	550	GENERAL	HINDU	888184949414	
76	8	NIRANJAN SEN PALLY	15	SLUM	SRIDAM SARKAR	MALE	MONINDRA SARKAR	50/A	SC	HINDU	481766102392	
77	8	NIRANJAN SEN PALLY	15	SLUM	RAMA RANI DAS	FEMALE		597/8/ 2	GENERAL	HINDU	801618563857	
78	8	NIRANJAN SEN PALLY	15	SLUM	KISHORE BISWAS	FEMALE	SISHU BISWAS	566/2	SC	HINDU	916048158797	
79	8	NIRANJAN SEN PALLY	15	SLUM	SANDHYA RANI GHOSH	FEMALE	JIBAN CHANDRA GHOSH	558/2/ 2	GENERAL	HINDU	308931008489	
80	8	NIRANJAN SEN PALLY	15	SLUM	MADHURI PAUL	FEMALE	KESHAB RANJAN PAUL	545/5 4	GENERAL	HINDU	680295335918	
81	8	NIRANJAN SEN PALLY	15	SLUM	GITA MONDAL	FEMALE	RUP CHAND MONDAL	127	GENERAL	HINDU	759430295702	
82	8	NIRANJAN SEN PALLY	15	SLUM	ARATI BISWAS	FEMALE	NIRANJAN BISWAS	446/1	GENERAL	HINDU	494019409097	

*Makhan Sinha*  
**(Makhan Sinha)**  
 Vice Chairman  
 Kanchrapara Municipality

83	8	NIRANJAN SEN PALLY	15	SLUM	ARATI TAPADER	FEMALE	MANINDRA TAPADER	537	GENERAL	HINDU	715182471046	
84	8	NIRANJAN SEN PALLY	15	SLUM	SANTOSH KUMAR	MALE	RAMESHWAR MAHATO		GENERAL	HINDU	500283319131	
85	8	NIRANJAN SEN PALLY	15	SLUM	INDIRA SEN	FEMALE	NIROD KANTI SEN	492	GENERAL	HINDU	907571999056	
86	8	NIRANJAN SEN PALLY	15	SLUM	MADHABGHOSH	FEMALE	SWAPAN GHOSH	563/1	GENERAL	HINDU	855069159066	
87	8	NIRANJAN SEN PALLY	15	SLUM	SHYAMAL RANJAN NAG	MALE	HIRALAL NAG	578	GENERAL	HINDU	712181700532	
88	8	NIRANJAN SEN PALLY	15	SLUM	PRADIP BISWAS	MALE	NARAYAN CHANDRA BISWAS	458	GENERAL	HINDU	63525214406	
89	8	NIRANJAN SEN PALLY	15	SLUM	SHANKAR DEY	MALE	BIDHU DEY	596/1 6	GENERAL	HINDU	732959419729	
90	8	NIRANJAN SEN PALLY	15	SLUM	ABHA DEY	FEMALE	GOURANGA DEY	568/1	GENERAL	HINDU	729823963959	
91	8	NIRANJAN SEN PALLY	15	SLUM	KALYANI BARUA (GHOSH)	FEMALE	LAKSHMI KANTA GHOSH	561	GENERAL	HINDU	451465071147	
92	8	NIRANJAN SEN PALLY	15	SLUM	BISWANATH MONDAL	MALE	UMESH CHANDRA MONDAL	597/8	GENERAL	HINDU	367891696353	
93	8	NIRANJAN SEN PALLY	15	SLUM	RANJIT KARMAKAR	MALE	MANGAL CHANDRA KARMAKAR	544	GENERAL	HINDU	411424583467	
94	8	NIRANJAN SEN PALLY	15	SLUM	RAKHAL CHANDRA DEY	MALE	MAHENDRA DEY	527/2	GENERAL	HINDU	488538111424	













*(Signature)*







95	8	NIRANJAN SEN PALLY	15	SLUM	NARESH CHANDRA BHADRA	MALE	SURESH BHADRA	500	GENERAL	HINDU	745731472739	
96	8	NIRANJAN SEN PALLY	15	SLUM	BADAL SARKAR	MALE	KALIPADA SARKAR	490	SC	HINDU	543554942511	
97	8	NIRANJAN SEN PALLY	15	SLUM	KAMAL CHANDRA DEY	MALE	PRASAD CHANDRA DEY	570	GENERAL	HINDU	438982770573	
98	8	NIRANJAN SEN PALLY	15	SLUM	SAMBHU NATH DAS	MALE	NANI GOPAL DAS	558/5/ 1	SC	HINDU	461052731604	
99	8	NIRANJAN SEN PALLY	15	SLUM	SADHAN CHANDRA DAS	MALE	SHYAMLAL DAS	597/4	GENERAL	HINDU	439492585242	
100	8	NIRANJAN SEN PALLY	15	SLUM	SOVA DAS	FEMALE	KALI PADA DAS	596	GENERAL	HINDU	934916103191	
101	8	NIRANJAN SEN PALLY	15	SLUM	GOPAL DAS	MALE	SUKUMAR DAS	455	GENERAL	HINDU	700831728426	
102	8	NIRANJAN SEN PALLY	15	SLUM	MANTU DEY	MALE	MAKHAN DEY	545/5	GENERAL	HINDU	603438007417	
103	8	NIRANJAN SEN PALLY	15	SLUM	MADHUSUDHAN KARMAKAR	MALE	MANGAL CHANDRA KARMAKAR	544	GENERAL	HINDU	976942631912	
104	8	NIRANJAN SEN PALLY	15	SLUM	BALARAM GHOSH	MALE	GOPAL GHOSH	597/8	GENERAL	HINDU	576949603190	
105	8	NIRANJAN SEN PALLY	15	SLUM	LAXMI KANTA GHOSH	MALE	KANAI GHOSH	597/1	GENERAL	HINDU	682050106992	
106	8	NIRANJAN SEN PALLY	15	SLUM	SUBODH CHANDRA DAS	MALE	SURENDRA NATH DAS	771	GENERAL	HINDU	675072487592	


*Makhan*













(Makhan Sinha)  
Vice Chairman  
Kanchrapara Municipality













107	8	NIRANJAN SEN PALLY	15	SLUM	GITA HALDER	FEMALE	MANTU HALDER	545/4	GENERAL	HINDU	578853881386	
108	8	NIRANJAN SEN PALLY	15	SLUM	PARUL DEY	FEMALE	GANESH DEY	597/1 6	GENERAL	HINDU	413143828838	
109	8	NIRANJAN SEN PALLY	15	SLUM	RADHESHYAM DEY	MALE	ANNADA DEY	596	GENERAL	HINDU	999389719776	
110	8	NIRANJAN SEN PALLY	15	SLUM	SANDHYA DEY	MALE	RABIN DEY	396	GENERAL	HINDU	609085047783	
111	8	NIRANJAN SEN PALLY	15	SLUM	GURUDAS SHARMA	MALE	KALI PADA SHARMA	469	GENERAL	HINDU	836059905079	
112	8	NIRANJAN SEN PALLY	15	SLUM	MAYA RANI MALLICK	FEMALE	CHHITA MALLICK	533	GENERAL	HINDU	377115050105	
113	8	NIRANJAN SEN PALLY	15	SLUM	GENIYA DEVI MAHATO	FEMALE	RAMESWAR MAHATO	49/A	GENERAL	HINDU	736052130125	
114	8	NIRANJAN SEN PALLY	15	SLUM	SWAPAN DEY	MALE	PANCHNANDA DAS	597/1 2	GENERAL	HINDU	977139248175	
115	8	NIRANJAN SEN PALLY	15	SLUM	KALACHAND MONDAL	MALE	RAMESH MONDAL	597/7	GENERAL	HINDU	243303728324	
116	8	NIRANJAN SEN PALLY	15	SLUM	BABUL DAS	MALE	NAKULESWAR DAS	458/2	SC	HINDU	200950971510	
117	8	NIRANJAN SEN PALLY	15	SLUM	PARESH CHANDRA DEY	MALE	LT. PRALLADH CHANDRA DEY	570	GENERAL	HINDU	883047042146	
118	8	NIRANJAN SEN PALLY	15	SLUM	SANTOSH HALDER	MALE	JITENDRA HALDER	436	GENERAL	HINDU	868005276089	

*Makhan*  
(Makhan Sinha)  
Vice Chairman  
Kanchrapara Municipality













119	8	NIRANJAN SEN PALLY	15	SLUM	TARAK DEY	MALE	HARISADHAN DEY	494	GENERAL	HINDU	425822824533	
120	8	NIRANJAN SEN PALLY	15	SLUM	ASHIM DAS	MALE	SANTI DAS	597/8/ 2	GENERAL	HINDU	814287173704	
121	8	NIRANJAN SEN PALLY	15	SLUM	SUJIT MONDAL	MALE	SANTOSH MONDAL	514	GENERAL	HINDU	343320773678	
122	8	NIRANJAN SEN PALLY	15	SLUM	DOLY DEY	FEMALE	ANIL DEY	585	GENERAL	HINDU	979965752692	
123	8	NIRANJAN SEN PALLY	15	SLUM	RABINDRA NARAYAN HALDER	MALE	JITENDRA HALDER	545/1	GENERAL	HINDU	943564525574	
124	8	NIRANJAN SEN PALLY	15	SLUM	SHANTI RANJAN HALDER	MALE	JITENDRA HALDER	440	GENERAL	HINDU	757974287129	
125	8	NIRANJAN SEN PALLY	15	SLUM	BABU SHARMA	MALE	RABI SHARMA	557	GENERAL	HINDU	791934766191	
126	8	NIRANJAN SEN PALLY	15	SLUM	BEBI BISWAS	FEMALE	NETAI BISWAS	458/1	GENERAL	HINDU	897743797682	
127	8	NIRANJAN SEN PALLY	15	SLUM	LAKSHMAN GHOSH	MALE	RAJENDRA GHOSH	463	GENERAL	HINDU	643966499374	
128	8	NIRANJAN SEN PALLY	15	SLUM	BALA RAM MONDAL	MALE	NANI GOPAL MONDAL	68/1	GENERAL	HINDU	935631595729	
129	8	NIRANJAN SEN PALLY	15	SLUM	MADHU DEY	MALE	PROHLAD DEY	570	GENERAL	HINDU	78861941134	
130	8	NIRANJAN SEN PALLY	15	SLUM	AMIT DAS	MALE	SUKUMAR DAS	455	GENERAL	HINDU	241474714816	

*F. Das*  
  
(Mahan Sinha)  
Vice Chairman  
Kanchrapara Municipality






131	8	NIRANJAN SEN PALLY	15	SLUM	PARIMAL DAS	MALE	DULAL CHANDRA DAS	558/2/ 2	GENERAL	HINDU	244792540329	
132	8	NIRANJAN SEN PALLY	15	SLUM	SHANKAR DUTTA	MALE	BIJAN DUTTA	581	GENERAL	HINDU	874395262878	
133	9	DHARAMBIR COLONY	14	SLUM	SARASWATI SARKAR	FEMALE	LT THAKUR DAS SARKAR	133	GEN	HINDU	478358889400	
134	9	DHARAMBIR COLONY	14	SLUM	MANIK DHAR	MALE	LT MURARI MOHAN DHAR	130	GEN	HINDU		
135	9	DHARAMBIR COLONY	14	SLUM	FULMALA DAS	FEMALE	LT BUDDHA CH. DAS	125	SC	HINDU	991661808161	
136	9	DHARAMBIR COLONY	14	SLUM	ANIL DAS	MALE	LT SURESH DAS	132	SC	HINDU		
137	9	CHASHIPAR A	26	SLUM	BISHNU RANI SARKAR	FEMALE	LT. NABA KUMAR SARKAR	287	SC	HINDU	239531076373	
138	9	CHASHIPAR A	26	SLUM	MANJU KUNDU	FEMALE	MANTU KUNDU	156	GENERAL	HINDU	747141742563	
139	9	CHASHIPAR A	26	SLUM	TAPAN DHAR	MALE	PRAN GOPAL DHAR	124	GENERAL	HINDU	608439342232	
140	9	PAITAL PARA	27	SLUM	ARATI BISWAS	FEMALE	SUBAL BISWAS	603/2	GENERAL	HINDU	681929264854	
141	9	PAITAL PARA	27	SLUM	SANKAR DAS	MALE	LT. UPASAK DAS	267/2 0	SC	HINDU	248863809687	
142	9	PAITAL PARA	27	SLUM	SOMA DAS	FEMALE	DINESH DAS	590/1 0	SC	HINDU	662772327853	

143	9	PAITAL PARA	27	SLUM	DIPU DAS	FEMALE	PORESH DAS	456/A	SC	HINDU	819780364563	
144	9	PAITAL PARA	27	SLUM	MANIK MONDAL	MALE	CHANDRA MOHAN MONDAL	609/1	GENERAL	HINDU	420914177105	
145	9	PAITAL PARA	27	SLUM	SARNOLATA DEY	FEMALE	NARAYAN CHANDRA DEY	590/3	GENERAL	HINDU	682999814669	
146	9	PAITAL PARA	27	SLUM	NAMITA DEY	FEMALE	PIJUSH KANTI DEY	162	GENERAL	HINDU	505896142617	
147	9	PAITAL PARA	27	SLUM	SWAPAN ROY	MALE	LT. KHITENDRA NATH ROY	276	GENERAL	HINDU	714411555291	
148	9	PAITAL PARA	27	SLUM	AJIT KUMAR SARKAR	MALE	GANESH CHANDRA SARKAR	192	GENERAL	HINDU	326717786134	
149	9	PAITAL PARA	27	SLUM	SIMA DAS	FEMALE	BIDAN DAS	200	SC	HINDU	249573280440	
150	9	PAITAL PARA	27	SLUM	SHUBANKAR DAS	MALE	DAYAL NATH DAS	126/B	SC	HINDU	822157009968	
151	9	PAITAL PARA	27	SLUM	SANKAR DAS	MALE	LT. GOURANGA DAS	125/1	GENERAL	HINDU	684323755517	
152	9	PAITAL PARA	27	SLUM	RAM KRISHNA DEY	MALE	MADHUSADAN DEY	273	GENERAL	HINDU	405576362012	
153	9	PAITAL PARA	27	SLUM	SUDHANGHU DAS	MALE	RAM DAS	267/1 8/A	SC	HINDU	371332544845	
154	9	BEHIND PETROL PUMP	28	SLUM	PARBATI KURMI	FEMALE	LT. RAJENDRA KURMI	112	SC	HINDU	697539867798	

*Deen Das*  
(Makhan Sinha)  
Vice Chairman  
Kanchrapali Municipality













155	9	BEHIND PETROL PUMP	28	SLUM	GOBINDA ADHIKARI	MALE	LT. DULAL ADHIKARI	292/3 A	GENERAL	HINDU	254716932809	
156	9	BEHIND PETROL PUMP	28	SLUM	SANDHYA DEY	FEMALE	DINOBANDHU DEY	267/1 2	GENERAL	HINDU	671507247981	
157	9	BEHIND PETROL PUMP	28	SLUM	NIPU DAS	FEMALE	MANIK DAS		GENERAL	HINDU	274911367601	
158	10	DHARAMBIR COLONY	14	SLUM	SANJIT DAS	MALE	MANORANJAN DAS	152	GENERAL	HINDU	880657296605	
159	11	DHARAMBIR COLONY	14	SLUM	NITYA RAJBANSHI	MALE	LT KANAI RAJBANSHI	176	SC	HINDU	246427970709	
160	11	DHARAMBIR COLONY	14	SLUM	PARESH DAS	MALE	LT,SUDHNA DAS	169	SC	HINDU	292383692956	
161	11	DHARAMBIR COLONY	14	SLUM	PURNA DASI RAJBANSHI	FEMALE	LT, KALIPADA RAJBANSHI	124	SC	HINDU	515807384530	
162	11	DHARAMBIR COLONY	14	SLUM	RADHAGOBINDADAS	MALE	MANINDRADAS	195	SC	HINDU	861485880059	
163	11	DHARAMBIR COLONY	14	SLUM	JADOB DAS	MALE	LT,SUKH CH DAS	128	SC	HINDU	215567912616	
164	11	DHARAMBIR COLONY	14	SLUM	SANATAN DAS	MALE	JAYDEB DAS	170	SC	HINDU	918300811462	
165	11	DHARAMBIR COLONY	14	SLUM	MANMOTI MITRA	FEMALE	LT. TARAK MITRA	161	GENERAL	HINDU	343834856522	
166	11	DHARAMBIR COLONY	14	SLUM	MALATI DAS	FEMALE	NARAYAN DAS	182	SC	HINDU	609876141409	

*Handwritten signature*  
(Makhan Sinha)  
Vice Chairman  
Kanchrapada Municipality

167	11	DHARAMBIR COLONY	14	SLUM	DILIP KAR	MALE	LT. BRAJABASI KAR	188	GENERAL	HINDU	764244141017	
168	11	DHARAMBIR COLONY	14	SLUM	PRASHANTA BANERJEE	MALE	NIL KAMAL BANERJEE	157	GENERAL	HINDU	505230557724	
169	11	DHARAMBIR COLONY	14	SLUM	KALPANA GHOSH	FEMALE	LT. JIBAN KRISHNA GHOSH	153	GENERAL	HINDU	482343621388	
170	11	DHARAMBIR COLONY	14	SLUM	SACHIN RAJBANSHI	MALE	JAGADISH RAJBANSHI	143	SC	HINDU	382629082135	
171	11	DHARAMBIR COLONY	14	SLUM	NITYGOPAL DAS	MALE	RADHA RAMAN DAS	192	SC	HINDU	575331622203	
172	11	DHARAMBIR COLONY	14	SLUM	SATYEN DAS	MALE	YUDHISHTHIR DAS	164	SC	HINDU	900250725360	
173	11	DHARAMBIR COLONY	14	SLUM	MADHAB DAS	MALE	LT. SATISH DAS	125	SC	HINDU	674570453332	
174	11	DHARAMBIR COLONY	14	SLUM	AJIT DAS	MALE	YUDHISHTHIR DAS	164	SC	HINDU	336556282853	
175	11	DHARAMBIR COLONY	14	SLUM	GOBINDA RAJBANSHI	MALE	JAGADISH CHANDRA RAJBANSHI	144	SC	HINDU	512378201171	
176	11	DHARAMBIR COLONY	14	SLUM	BADAL DAS	MALE	KALI KUMAR DAS	177	SC	HINDU	382754303852	
177	11	DHARAMBIR COLONY	14	SLUM	ABHIMUNYA RAJBANSHI	MALE	JUGAL RAJBANSHI	183	SC	HINDU	307426760084	
178	11	DHARAMBIR COLONY	14	SLUM	HARAN DAS	MALE	SAHADEB DAS	160	SC	HINDU	520849025901	

*Kumar*













(Mukhan Sinha)  
Vice Chairman  
Kanchrapara Municipality

179	11	DHARAMBIR COLONY	14	SLUM	GOUR GOPAL DAS	MALE	RADHA RAMAN DAS	192	SC	HINDU	910690761141	
180	11	DHARAMBIR COLONY	14	SLUM	MAYA DAS	FEMALE	SUBAL DAS	190	SC	HINDU	529652914184	
181	11	DHARAMBIR COLONY	14	SLUM	GITA RAJBANSHI	FEMALE	HARIPADA RAJBANSHI	182	SC	HINDU	368032865342	
182	21	MASTER DA SURYA SEN BUSTEE	61	SLUM	DILIP PRANAB TANTI	MALE	SAMI NATH TANTI	24/D	OBC	HINDU	882508785211	
183	21	MASTERDA SURYA SEN BUSTEE	61	SLUM	JITENDRA PROSAD TANTI	MALE	SHETH PROSAD TANTI	24-B	OBC	HINDU	823605470994	
184	21	MASTERDA SURYA SEN BUSTEE	61	SLUM	BIJU PRASAD TANTI	MALE	SHET PRASAD TANTI	24-C	OBC	HINDU	832705024840	
185	21	MASTERDA SURYA SEN BUSTEE	61	SLUM	RANJIT DAS	MALE	LT BHATOSH DAS	20	SC	HINDU	531500756959	
186	21	MASTERDA SURYA SEN BUSTEE	61	SLUM	PRASANTA DAS	MALE	MADHAB DAS	193	SC	HINDU	534727849757	
187	21	MASTERDA SURYA SEN BUSTEE	61	SLUM	DINESH PRASAD TANTI	MALE		24/F	OBC	HINDU	824848320503	
188	21	MASTER DA SURYA SEN BUSTEE	61	SLUM	TARAK BARI	MALE	K. BARI	41	GEN	HINDU	828443567867	
189	21	MASTER DA SURYA SEN BUSTEE	61	SLUM	SIBU PRASAD TANTI	MALE	S.P. TANTI	24/E	OBC	HINDU	385645971255	
190	21	MASTER DA SURYA SEN BUSTEE	61	SLUM	SHRIDAM GHOSH	MALE		218	GEN	HINDU	887897890127	

*Sinha*  
(Makhan Sinha)  
Vice Chairman













Kanchrapara Municipality










191	21	MASTER DA SURYA SEN BUSTEE	61	SLUM	NITYA NANDA ROY	MALE	JANAKI ROU	210	GEN	HINDU	641960173705	
192	21	MASTER DA SURYA SEN BUSTEE	061	SLUM	PRADIP DAS	Male	LT. MADHAB CHANDRA DAS	193	SC	HINDU	605146735443	
193	24	CHITTARANJ AN COLONY	13	SLUM	JAYANTA BAUL	MALE	JAYDEV BAUL	392	GEN	HINDU		
194	24	CHITTARANJ AN COLONY	13	SLUM	NAYAN PAUL	FEMALE	HEMENDRA CHANDRA PAUL	471/B	GEN	HINDU		
195	24	CHITTARANJ AN COLONY	13	SLUM	SHAMBHUNATH BASAK	MALE	NANJOPAL BASAK	559	GEN	HINDU	499230636401	
196	24	CHITTARANJ AN COLONY	13	SLUM	DILIP RANJAN BAIDYA	MALE	SUDHANSU BHUSAN BAIDYA	429/1 A	GEN	HINDU	906615619648	
197	24	CHITTARANJ AN COLONY	13	SLUM	JYOTSNA MUKHERJEE	FEMALE		232	GEN	HINDU	603608066515	
198	24	CHITTARANJ AN COLONY	13	SLUM	SANTI CHAKRABORTY	FEMALE	LATE CHITTARANJAN CHAKRABORTY	442	GEN	HINDU		
199	24	CHITTARANJ AN COLONY	13	SLUM	MINA TIWERY	FEMALE	LATE BIKRAM TIWERY		GEN	HINDU	467513001699	
200	24	CHITTARANJ AN COLONY	13	SLUM	MANOJ HALDER	MALE	LATE AMULYA HALDER	515/4	SC	HINDU		
201	24	CHITTARANJ AN COLONY	13	SLUM	TULSHI MAJUMDER	FEMALE	LATE PRIYALAL MAJUMDER	550	GEN	HINDU	290326289240	
202	24	CHITTARANJ AN COLONY	13	SLUM	RAMA BHADURI	FEMALE	LATE PURNENDU BHADURI	437	GEN	HINDU		

*(Signature)*

(Makhan Sinha)  
Vice Chairman  
Kanchrapara Municipality

203	24	CHITTARANJ AN COLONY	13	SLUM	SAILENDRA NATH GHOSH	MALE	RAMA CHARAN GHOSH	506	OBC	HINDU	502960021909	
204	24	CHITTARANJ AN COLONY	13	SLUM	KARTICK KUMAR HELA	MALE	MANILAL HELA	516/A	SC	HINDU	821694609957	
205	24	CHITTARANJ AN COLONY	13	SLUM	SUBHAS SAMADDAR	MALE	DEBENDRANATH SAMADDAR	516/1	GEN	HINDU	774459621534	
206	24	CHITTARANJ AN COLONY	13	SLUM	SWAPAN BISWAS	MALE	SHIDDESWAR BISWAS	522/1/ G/1	GEN	HINDU	264277967674	
207	24	CHITTARANJ AN COLONY	13	SLUM	MAMTA BISWAS	FEMALE	BHOLANATH BISWAS		GEN	HINDU		
208	24	CHITTARANJ AN COLONY	13	SLUM	ALOKE DEY	MALE	AMAL KUMAR DEY	417/2	GEN	HINDU		
209	24	CHITTARANJ AN COLONY	13	SLUM	MANIK RAY	MALE	LATE RANJIT RAY	410/A	GEN	HINDU		
210	24	CHITTARANJ AN COLONY	13	SLUM	KUNDAN KUMAR PRASAD	MALE	MUNILAL HELA	516/A	SC	HINDU		
211	24	CHITTARANJ AN COLONY	13	SLUM	BIMAL CHANDA	MALE	LATE ANIL CHANDA	324	GEN	HINDU		
212	24	CHITTARANJ AN COLONY	13	SLUM	SUBRATA SARKAR	MALE	NARAYAN SARKAR	324/1	GEN	HINDU	323532097238	
213	24	CHITTARANJ AN COLONY	13	SLUM	SWASTI DEBI SHAW	FEMALE	LATE BISWANATH SHAW	325	GEN	HINDU	780695561238	
214	24	CHITTARANJ AN COLONY	13	SLUM	ASIT PAUL	MALE	LATE RAM KANAI PAUL	452	GEN	HINDU	722306313902	

*Devi*

215	24	CHITTARANJAN COLONY	13	SLUM	RANJIT PAUL	MALE	LATE RAM KANAI PAUL	452	GEN	HINDU	543138721735	
216	24	CHITTARANJAN COLONY	13	SLUM	SALIL SARKAR	MALE	LATE DIPEN SARKAR	391	GEN	HINDU	946722294922	
217	24	PANBUSTEE	11	SLUM	GITA DUTTA	FEMALE	SOMNATH DUTTA	87	GENERAL	HINDU	789453470167	
218	24	PANBUSTEE	11	SLUM	PALLAB NAG	MALE	PIJUSH KANTI NAG		GENERAL	HINDU	669021673358	
219	24	PANBUSTEE	11	SLUM	BISWANATH DUTTA	MALE	ASHOKE KUMAR DUTTA	87	GENERAL	HINDU	921678218264	
220	24	PANBUSTEE	11	SLUM	USHA MITRA	FEMALE	NALINI RANJAN MITRA	254	GENERAL	HINDU	275231701075	
221	24	PANBUSTEE	11	SLUM	GOUTAM PATHAK	MALE	SUDHAKAR PATHAK	96	GENERAL	HINDU	420443522071	
222	24	PANBUSTEE	11	SLUM	SUNIL DAS	MALE	SURENDRA MOHAN DAS	544/1	SC	HINDU	218131535500	
223	24	PANBUSTEE	11	SLUM	TARUN KUMAR DUTTA	MALE	AMULYA CHANDRA DUTTA	484	GENERAL	HINDU	613774728388	
224	24	PANBUSTEE	11	SLUM	GOUTAM KUMAR SAHA	MALE	LATE NANDA DULAL SAHA	502	GENERAL	HINDU	321988901928	













*Makhan Sinha*











(Makhan Sinha)  
Vice Chairman

Kanchrapara Municipality

**Beneficiary List in Non-Slum Area (2017-18) Kanchrapara Municipality**

SL NO	WAR D NO	AREA TYPE	BENEFICIARY NAME	SEX	FATHER/HUSBAND NAME	HOUSE NO	CATEGORY	RELIGION	AADHAAR CARD NO	Photo
225	9	NON SLUM	SOVA MONDAL	FEMALE	LT. ANIL KUMAR MONDAL	590/6	GENERAL	HINDU	724154679610	
226	9	NON SLUM	SUBRATA DAS	MALE	HARIPADA DAS	446/8/A	GENERAL	HINDU	971327264112	
227	9	NON SLUM	BISWAJIT BHADRA	MALE	RADHA GOBINDA BHADRA	592	GENERAL	HINDU	920816983586	
228	9	NON SLUM	BIJU BHADRA	MALE	RADHA GOBINDA BHADRA	592	GENERAL	HINDU	779757866709	
229	9	NON SLUM	RATNA CHAKLADER	FEMALE	NARESH MITRA	590/27	GENERAL	HINDU	822676764912	
230	9	NON SLUM	SANJIT DAS	MALE	SANAJIT DAS	269/A	SC	HINDU	532358706400	
231	9	NON SLUM	SUKUMAR SARKAR	MALE	LT. NATABAR SARKAR	287	SC	HINDU	518206503849	
232	9	NON SLUM	BABLU GHOSH	MALE	BINOD BIHARI GHOSH	101	GENERAL	HINDU	378877865915	
233	9	NON SLUM	SOMNATH PODDAR	MALE	SUSHIL PODDAR	456	GENERAL	HINDU	742497614863	
234	9	NON SLUM	BIMAL KRISHNA SARKAR	MALE	RAJ MOHAN SARKAR	153/1	GENERAL	HINDU	586492484065	
235	9	NON SLUM	JYOTSNA DAS	FEMALE	INDRA BHUSAN DAS	609	GENERAL	HINDU	624940693314	

236	9	NON SLUM	DULAL GHOSH	MALE	LOKNATH GHOSH	107/B	GENERAL	HINDU	796124824277	
237	9	NON SLUM	GOPAL ADHIKARY	MALE	SATYA CHARAN ADHIKARY	290	OBC	HINDU	751026836740	
238	9	NON SLUM	ATUL SARKAR	MALE	SUDHANYA SARKAR	148	GENERAL	HINDU	519236716818	
239	9	NON SLUM	MINU MONDAL	FEMALE	LT. JIBAN MONDAL	240	SC	HINDU	250785727531	
240	9	NON SLUM	GOURI RANI DAS	FEMALE	LT. BANASHAR DAS	161/1	GENERAL	HINDU	726700768639	
241	9	NON SLUM	BIVA GHOSH	FEMALE	BINOD BEHARI GHOSH	128/B	GENERAL	HINDU	911536647456	
242	9	NON SLUM	TARAK CHANDRA DEY	MALE	MONORANJAN DEY	258	GENERAL	HINDU	900125840526	
243	9	NON SLUM	TOTAN DAS	MALE	CHANDRA NATH DAS	161	GENERAL	HINDU	382027163315	
244	9	NON SLUM	LALIT MONDAL	MALE	ATUL MONDAL	118	GENERAL	HINDU	402983746458	
245	9	NON SLUM	SWAPAN DEY	MALE	NARAYAN CHANDRA DEY	590/3	GENERAL	HINDU	837614277798	
246	9	NON SLUM	ANJALI SARKAR	FEMALE	LT. PARIMAL SARKAR	610	SC	HINDU	842163547870	
247	9	NON SLUM	GANDHI DAS	MALE	AKHIL DAS	117	GENERAL	HINDU	884529969739	

248	9	NON SLUM	SANJAY BHADRA	MALE	KANAILAL BHADRA	590/28	GENERAL	HINDU	999354825877	
249	9	NON SLUM	DOLI MUKHARJEE	FEMALE	SUDEB MUKHARJEE	93	GENERAL	HINDU	618405703336	
250	9	NON SLUM	SUBHAS DAS	MALE	LT. JUTHISTIR DAS	590	SC	HINDU	427383867440	
251	9	NON SLUM	GANESH MONDAL	MALE	ROMESH MONDAL	597/4	GENERAL	HINDU	239600418378	
252	9	NON SLUM	AMAL DEY	MALE	ATUL DEY	446/B	GENERAL	HINDU	929367298743	
253	9	NON SLUM	MANOJ SARKAR	MALE	LT. MANI SARKAR	287	SC	HINDU	516332975613	
254	21	NON SLUM	BARUN KUMAR SHARMA	MALE	LT. SUCHIT SHARMA	116/B	SC	HINDU	948508981805	
255	21	NON SLUM	LAKSHMI PRASAD TATI	MALE	SETH PRASAD TANTI	24/A	GENERAL	HINDU	887291400119	
256	21	NON SLUM	MERA UPADHYAY	FEMALE	ENDRA KUMAR UPADHYAY		GENERAL	HINDU	994346983125	
257	21	NON SLUM	OMPRAKASH MAJUMDER	MALE	LT. SUNIL MAJUMDER	339	GENERAL	HINDU	427605692669	
258	21	NON SLUM	TAPAN DEBNATH	MALE	NIROD BARAN DEBNATH	334	GENERAL	HINDU	581070955143	