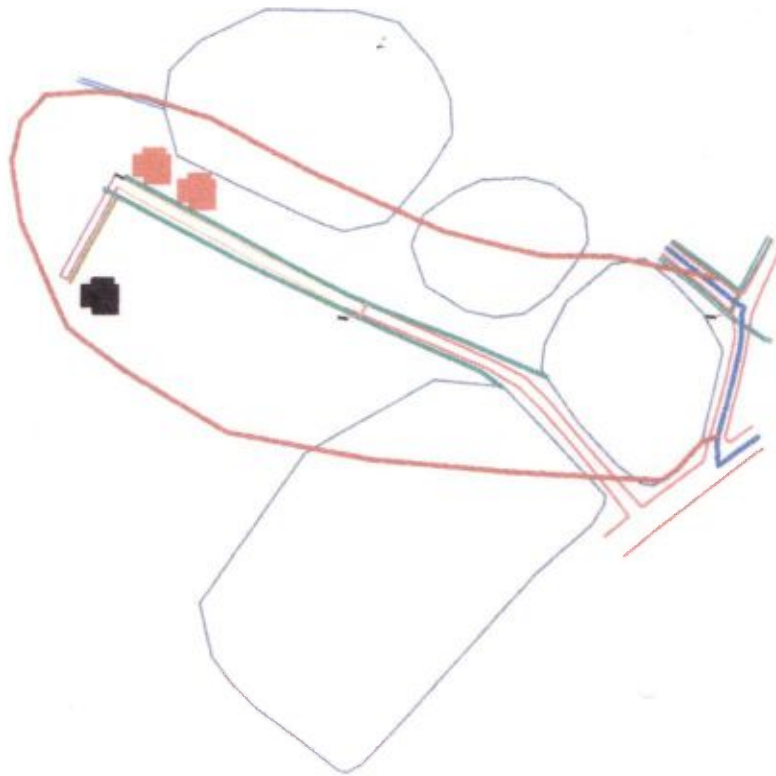


WARD NO - XIV



**LEGEND**

ITEMS	EXISTING	PROPOSED	QTY (PROP)
	SYMBOL	SYMBOL	
WARD BOUNDARY			
BLACK TOP ROAD(SQM.)			31.9
CONCRETE ROAD(SQM.)			14.7
DRAINAGE(M.)			16.9
CANAL			
RAILWAY TRACK			
CULVERT			
WATER BODY			
DWELLING HOUSE(NOS)	SEMI PUCCA 	KUCHHA 	3



**PROPOSED LAND USE**

NAME OF SLUM : KANSARIPARA BARDHANPARA  
 SLUM CODE : 029  
 AREA OF SLUM : 12000 SQM.  
 POPULATION : 95  
 CLIENT : JOYNAGAR MOZILPUR MUNICIPALITY

WARD NO - XIV



**LEGEND**

ITEMS	EXISTING	PROPOSED	QTY (PROP)
	SYMBOL	SYMBOL	
WARD BOUNDARY			
BLACK TOP ROAD(SQM.)			73.6
CONCRETE ROAD(SQM.)			34.6
DRAINAGE(M.)			39.5
CANAL			
RAILWAY TRACK			
CULVERT			
WATER BODY			
DWELLING HOUSE(NOS)	SEMI PUCCA	KUCHHA	7



**PROPOSED LAND USE**

NAME OF NON SLUM : SIRALIPARA, BANERJEE PARA, N.S. ROAD  
 AREA OF NON SLUM : 176000 SQM.  
 POPULATION : 738  
 CLIENT : JOYNAGAR MOZILPUR MUNICIPALITY

## Total list of Slum Area for 2016-2022

Sl.No	Slum Code No	Name of the Slum	Location/Address	Ward No	Area of Slum (in sq.km.)
1	(S.C-001)	MUSALMAN PARA & HATPARA(S.C-001)	Ward No. 1	1	0.340
2	(S.C-002)	BUROGHAT(S.C-002)	Ward No. 1	1	0.040
3	(S.C-015)	GHOSEBAGAN-DASPARA(S.C-015)	Ward No. 1	1	0.125
4	(S.C-016)	DASPARA-PALPARA(S.C-016)	Ward No. 1	1	0.094
5	(S.C-017)	PALPARA-DUTTAPARA(BEHIND DUTTABARI)(S.C-017)	Ward No. 2	2	0.115
6	(S.C-003)	SAMBITESWARTALA(S.C-003)	Ward No. 2	2	0.048
7	(S.C-002)	BUROGHAT(S.C-002)	Ward No. 3	3	0.058
8	(S.C-018)	ROYPARA-DASPARA(S.C-018)	Ward No. 3	3	0.110
9	(S.C-004)	MAHISYAPARA & RANIR BAGAN(S.C-004)	Ward No. 4	4	0.115
10	(S.C-006)	HAZARIPARA(S.C-006)	Ward No. 4	4	0.034
11	(S.C-019)	ROYPARA-BISWASPARA(S.C-019)	Ward No. 4	4	0.050
12	(S.C-005)	ADHIKARI HAZRAPARA(S.C-005)	Ward No. 5	5	0.017
13	(S.C-020)	PACHER PALLY(KALIDHAN BHATT RD(S.C-020)	Ward No. 5	5	0.020
14	(S.C-006)	HAZARIPARA(S.C-006)	Ward No. 6	6	0.034
15	(S.C-007)	PATRAPARA & GAZIPARA(S.C-007)	Ward No. 6	6	0.025
16	(S.C-021)	HASANPUR(S.C-021)	Ward No. 6	6	0.170
17	(S.C-008)	GANGATIR KANIYA RD(S.C-008)	Ward No. 7	7	0.032
18	(S.C-022)	SIRALI-SIRALICROSS(S.C-022)	Ward No. 7	7	0.062
19	(S.C-009)	JOYCHANDI MOTILALPARA(S.C-009)	Ward No. 8	8	0.030
20	(S.C-023)	BAIDIKPARA(S.C-023)	Ward No. 8	8	0.045
21	(S.C-029)	KANSARIPARA BARDHANPARA(S.C-029)	Ward No. 8	8	0.023
22	(S.C-009)	JOYCHANDI MOTILALPARA(S.C-009)	Ward No. 9	9	0.070

Sl.No	Slum Code No	Name of the Slum	Location/Address	Ward No	Area of Slum (in sq.km.)
23	(S.C-010)	KHODAR PARA(S.C-010)	Ward No. 9	9	0.022
24	(S.C-024)	HAZARAPARA(S.C-024)	Ward No. 9	9	0.052
25	(S.C-010)	KHODAR PARA(S.C-010)	Ward No. 10	10	0.018
26	(S.C-011)	CHUNURIPARA(S.C-011)	Ward No. 10	10	0.055
27	(S.C-025)	DASPARA(S.C-025)	Ward No. 10	10	0.030
28	(S.C-026)	PANCHANANTALA RADHABALLAVTALA(S.C-026)	Ward No. 10	10	0.061
29	(S.C-012)	DOMPARA(S.C-012)	Ward No. 11	11	0.260
30	(S.C-026)	PANCHANANTALA RADHABALLAVTALA(S.C-026)	Ward No. 11	11	0.060
31	(S.C-013)	BAIRAGI DHALIPARA(S.C-013)	Ward No. 12	12	0.090
32	(S.C-027)	(SARDARPARA,CHOTO & BORO MUSLIMPARA, DASPARA, RANIRBAGAN) CHAMPATALA (S.C-027)	Ward No. 12	12	0.225
33	(S.C-014)	DEBBERIA(S.C-014)	Ward No. 13	13	0.030
34	(S.C-028)	PASCHIMPARA KAYALPARA(S.C-028)	Ward No. 13	13	0.075
35	(S.C-008)	GANGATIR KANIYA RD(S.C-008)	Ward No. 14	14	0.048
36	(S.C-029)	KANSARIPARA BARDHANPARA(S.C-029)	Ward No. 14	14	0.012

### Total list of Non-Slum Area for 2016-2022

Sl.No	Name of the Non-Slum Area	Location/Address	Ward No
1	MITRAGANJ KULPI ROAD	Ward No. 2	2
2	NETAJI SUBHAS ROAD	Ward No. 2	2
3	B.K.B. ROAD	Ward No. 2	2
4	NETAJI SUBHAS ROAD	Ward No. 2	2

Sl.No	Name of the Non-Slum Area	Location/Address	Ward No
5	MITRAGANJ KULPI ROAD	Ward No. 2	2
6	Mitragunj Road	Ward No. 2	2
7	Bamandeb Bhattacharya Road	Ward No. 2	2
8	Shibnath Shastri Sarani	Ward No. 2	2
9	Bororghat	Ward No. 3	3
10	B.N.C. SARANI	Ward No. 5	5
11	K.D.B. SARANI	Ward No. 5	5
12	BASUPARA ROAD	Ward No. 5	5
13	M.B. ROAD	Ward No. 5	5
14	THAKURPARA ROAD	Ward No. 5	5
15	B.K.B. ROAD	Ward No. 5	5
16	HARIDAS DUTTA ROAD	Ward No. 5	5
17	Dhanwantari Road	Ward No. 5	5
18	Jnanendranath Deb Road	Ward No. 5	5
19	HASANPUR ROAD	Ward No. 6	6
20	Patra & Gazi Para	Ward No. 6	6
21	KULPI ROAD	Ward No. 7	7
22	TILIPARA ROAD	Ward No. 7	7
23	SRIMANI PARA	Ward No. 7	7
24	TILIPARA	Ward No. 7	7
25	SRIMANI PARA ROAD	Ward No. 7	7
26	Gangatir Road	Ward No. 7	7
27	SirALIPARA Road	Ward No. 7	7
28	Kaneya Road	Ward No. 7	7
29	RAKTAKHA PARA	Ward No. 8	8

Sl.No	Name of the Non-Slum Area	Location/Address	Ward No
30	ANANDA CHANDRA GHOSH RD	Ward No. 8	8
31	GHOSHPARA	Ward No. 8	8
32	GHOSH CROSS RD	Ward No. 8	8
33	Mukherjee Para	Ward No. 8	8
34	N.S.RD.	Ward No. 8	8
35	STRAND ROAD	Ward No. 9	9
36	GHOSH CROSS RD	Ward No. 9	9
37	MITRA PARA	Ward No. 9	9
38	N.S.RD.	Ward No. 9	9
39	Motilal Cross Road	Ward No. 9	9
40	Thana Cross Road	Ward No. 9	9
41	MITRAPARA ROAD	Ward No. 10	10
42	N.S.RD.	Ward No. 10	10
43	Baithakkhana Road	Ward No. 10	10
44	UTTARPARA	Ward No. 11	11
45	Goherpur	Ward No. 12	12
46	HASANPUR ROAD	Ward No. 13	13
47	B.N.C. SARANI	Ward No. 13	13
48	HARIDAS DUTTA ROAD	Ward No. 13	13
49	MANIK BANERJEE ROAD	Ward No. 13	13
50	DEBBERIA ROAD	Ward No. 13	13
51	SIRALIPARA	Ward No. 14	14
52	BANERJEEPARA	Ward No. 14	14
53	N.S.RD.	Ward No. 14	14
54	KULPI ROAD	Ward No. 14	14

**Name of Project** : *IHSDP/Joynagar-Mazilpur*

**Approved Project Cost**

(Rs. In Lakhs)

Additional State Share for DU

DU	ID	Total
225.00	243.02	468.02

5.13

**Dwelling Units (DU)**

No. of Sanctioned Units :

No. of Beneficiaries Identified :

No. of which land tenure is clear :

No. for which Beneficiaries Contribution deposited :

Full	Part
225	

No. for which Tender invited (execution through Agency) :

No. for which Work Order issued (execution through Agency) :

No. of DUs for which work started :

**Physical Progress upto** : 31.12.2015

	F.L.	P.L.	L.L.	Roof Casting	Completed	Total
Agency				0	109	109
Department			0	0	116	116
Beneficiary						0
<b>TOTAL</b>	0	0	0	0	225	225

No. of DUs occupied by beneficiaries:

**Expenditure Incurred**

:

Booked [A]	Committed [B]
228.67	0.00

Material procurement cost for DU :	<b>Booked (Cheque issued) [C]</b>
	0.00

Total expenditure incurred for DUs (A+C):

Rs. **228.67** Lakhs

Total expenditure for DU incurred Rs 237.34 lakh. The excess amount i.e. 8.69 lakh adjusted from the accrued interest.

**Infrastructure Development (ID)**

1	Water Supply	Quantity (Unit-wise) m		Amount	
		Quantity	Amount	Quantity	Amount
	Sanctioned	1990.00		36.08	
		<b>Pipe Procurement</b>		<b>Laying</b>	
	Tender invited				
	Work Order issued				
	Work Started				
	Work completed				
	Expenditure incurred	<b>Booked</b>		<b>Committed</b>	

**Comments:-** In DPR 1 no. deep tube well and distribution line 1990 m have been mentioned. The municipal area is covered by street hand tube well for drinking water purpose. During the DPR preparation time it was planned that water supply at ULB area to be covered through another project and IHSDP water supply component will connect with main line. Water supply project started through UIDSSMT. After completion of that project this pipe line component will start.

2	Road	C.C. m <sup>2</sup>		B.T. m <sup>2</sup>	
		Quantity	Amount	Quantity	Amount
	Sanctioned	7776.00	42.15	1071.00	9.99
	Tender invited	9546.49	40.43	6564.55	9.69
	Work Order issued	9546.49	40.43	6564.55	9.69



Work Started by agency	8110	41.56	6000	9.69
Work Started departmental	140	0.56		
Work completed by agency	8110	41.56	6000	9.84
Work completed departmental	140	0.56		
Total completed	8250	42.12	6000	9.84

Expenditure Incurred	Booked	Committed
C. C. Road	42.12	0
B. T. Road	9.78	0.06
Total	51.90	0.06

3

Drain	Quantity (Unit-wise) m	Amount
Sanctioned	<b>2834.00</b>	<b>35.94</b>
Tender invited	2900.85	35.08
Work Order issued	2900.85	35.08
Work Started by agency	2225	20.03
Work Started departmental	825	15.09
Work completed by agency	2225	20.03
Work completed departmental	825	15.09
Total Complete	3050	35.12
Expenditure incurred	<b>Booked</b>	<b>Committed</b>
	35.12	0.00

**Comments:-** As per November report work completed 2393 mtr. After measurement depth is different in different place. Due to this the committed expenditure 1.42 lakh is not valid from this month. 20.03 lakh is the final payment for the agencies who complete these work

4

Street Light	Quantity (Unit-wise) Nos.	Amount
Sanctioned	<b>45</b>	<b>3.09</b>
Tender invited		
Work Order issued		
Work Started		
Work completed		
Expenditure incurred	<b>Booked</b>	<b>Committed</b>

**Comments:-** In the sanction amount there is no matching Central and State share. It is difficult to complete by ULB so BOC decided that they will drop this component.

5	<b>Community Toilet</b>	Quantity (Unit-wise & Level wise) Nos.	Amount
	Sanctioned	1	6.57
	Tender invited	1	6.44
	Work Order issued	1	6.44
	Work Started	1	6.44
	Work completed	1	6.44
	Expenditure incurred	<b>Booked</b>	<b>Committed</b>
5.66		0	
<b>Comments:-</b> Tender without electrification			

6	<b>Solid Waste Management</b>	Quantity (Unit-wise) Nos.	Amount
	Sanctioned	15	1.13
	Tender invited/Quotation invited	15	1.13
	Work Order issued	15	1.13
	Work Started		
	Work completed	15	1.13
	Expenditure incurred	<b>Booked*</b>	<b>Committed**</b>
1.13			

7	<b>Community Centre</b>	Quantity (Unit-wise & Level wise) Nos.				Amount	
	Sanctioned	14				86.94	
	Tender invited	14				86.94	
	Work Order issued	14				108.74	
	Work Started	12				88.80	
		F.L.	P.L.	L.L.	Roof Casting	Completed	Total
	Agency		2		3	7	12
	Work completed	7				68.43248	
	Expenditure incurred	<b>Booked</b>				<b>Committed</b>	
		63.43				0	

8	<b>Animal Pen</b>	Quantity (Unit-wise & Level wise) Nos.	Amount
	Sanctioned	1	5.23

Tender invited	1	5.23
Work Order issued	1	7.98
Work Started		
Work completed		
Expenditure incurred	<b>Booked</b>	<b>Committed</b>

9

<b>Hedge Boundary</b>	Quantity (Unit-wise) m	Amount
Sanctioned	22498.00	4.50
Tender invited		
Work Order issued		
Work Started		
Work completed		
Expenditure incurred	<b>Booked</b>	<b>Committed</b>

**Comments:-** In the sanction amount there is no matching Central and State share. It is difficult to complete by ULB so BOC decided that they will drop this component.

10

<b>Cinder Track</b>	Quantity (Unit-wise) m	Amount
Sanctioned	45600.00	11.40
Tender invited		
Work Order issued		
Work Started		
Work completed		
Expenditure incurred	<b>Booked</b>	<b>Committed</b>

**Comments:-** In the sanction amount there is no matching Central and State share. It is difficult to complete by ULB so BOC decided that they will drop this component.

<b>Expenditure incurred for ID</b>	<b>Booked [D]</b>	<b>Committed [E]</b>
	157.23	0.06
<b>Materials procurement cost for ID</b>	<b>Booked - (Cheque issued) [F]</b>	
<b>Total expenditure incurred for ID (D+F) =</b>	<b>Rs.</b>	<b>157.226 Lak 4 hs</b>

## Fund Mobilised

### Fund Received from SUDA (Rs. In Lakhs)

Central Share	State Share	Addl. State Share	Total
306.215	31.774	50.13	388.119

- **ULB Share Deposited** : Rs. 16.00 Lakh
- **Beneficiaries' contribution collected (Rs. Lakhs)**

Full Contribution	Part Contribution	Total
36.00		36.00

- **Bank Loan (if any) for DUs** : Rs. Lakh
  - **Interest Earned** : Rs. 0.00000 Lakh
- Total fund mobilised** : Rs. 440.12 Lakh

### Total Expenditure Incurred (DU + ID):

Booked expenditure - (including material procurement costs)	Committed expenditure
385.896	0.06

Other Expens: From Project Fund		Total
Salary of AE / SAE	Tender / publishing costs	14.108
	For DU For ID	
14.108		

From Contingency Fund #
3.58

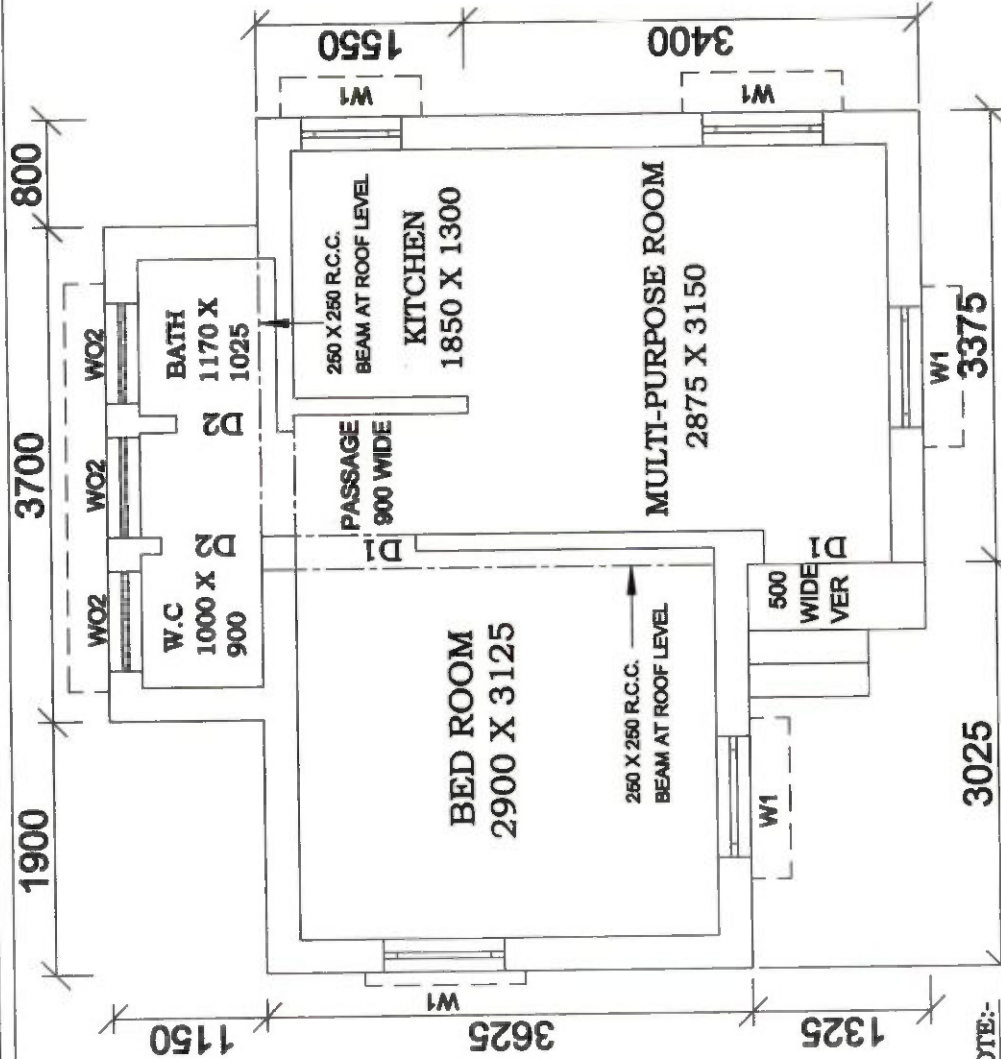
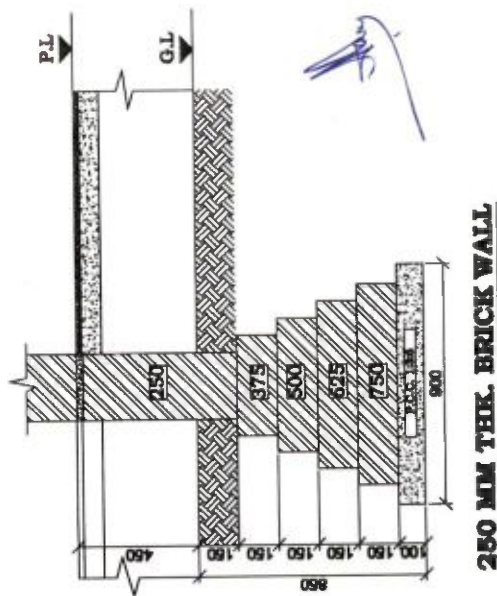
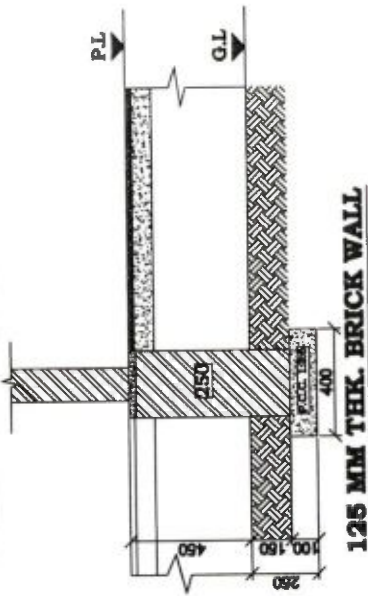
<b>Balance fund with ULB</b>	<b>Rs.</b>	<b>36.54</b>	<b>Lakh</b>
------------------------------	------------	--------------	-------------

***DRAWINGS***

***&***

***ESTIMATES***

**FOUNDATION DETAILS**



DOORS & WINDOWS SCHEDULE	
MARKING	DIMENSION
W1	900 X 900
W2	750 X 900
W02	750 X 750
D1	900 X 2100
D2	750 X 2100

FLOOR AREA - 25.77 SQM.  
BUILT UP AREA - 32.13 SQM.

**PRADHAN MANTRI AWAS YOJANA**  
HOUSING FOR ALL (URBAN)  
**OFFICE OF THE CHIEF ENGINEER**  
**MUNICIPAL ENGINEERING DIRECTORATE**  
GOVT. OF WEST BENGAL  
DWG. NO. \_\_\_\_\_  
SCALE :- 1:50 & 1:25

- NOTE:-**
1. ALL WINDOW OPENINGS (W1&W2) WILL BE PROVIDED WITH Z-BATTEN SHUTTERS.
  2. ALL DOORS (D1&D2) -25TH Z-BATTEN SHUTTERS, SINGLE LEAF.
  3. W02 - OPENING PROVIDED WITH R.C.C. JALLI.
  4. PLINTH HEIGHT - 450 TH.
  5. CEILING HEIGHT - 2700 TH.
  6. MAIN WALL - 250 TH.
  7. PARTITION WALL - 125 TH.
  8. ROOF SLAB, BEAM, LINTEL, ETC. WITH REINFORCED CEMENT CONCRETE M20 GRADE.
  9. FLOOR OF VERANDAH, WC, BATH, & KITCHEN ROOM TO BE KEPT 15 MM BELOW THE FLOOR LEVEL OF ROOM & PASSAGE.
  10. 100 MM TH. PIECE LINTEL OVER OPENING HAVE BEEN PROVIDED.
  11. ALL DIMENSION ARE IN MM.

**DETAILED ESTIMATE FOR THE CONSTRUCTION OF SINGLE UNIT DWELLING HOUSE**

**Pradhan Mantri Awas Yojana Housing For All (Urban)**

**Total Covered Area- 32.18 sq.m (With Electrical Works)**

Reference of Schedule of Rates : PWD (W.B.), Schedule of Rates Building & Sanitary w.e.f- 01.07.2014 & Corrigenda ( Kolkata /24 Pgs (N & S)/ Kalyani Sub Div.)

**Floor Area 25.37 sqm**

SL No	Description of Works	Quantity	Unit	Rate (Rs.)	Amount (Rs.)
1	Earthwork in excavation in foundation trenches or drains, in all sorts of soil ( including mixed soil but excluding laterite or sandstone) including removing spreading or stacking the spoils within a lead of 75 m as directed including trimming the sides of trenches, levelling, dressing and ramming the bottom, bailing out water etc. as required complete. a) Depth of excavation not exceeding 1500mm . <b>SOR, PWD, P-1, I -2 a</b>	13.000	%cu.m.	12047.00	1566.11
2	Earth work in filling in foundation trenches or plinth with good earth in layers not exceeding 150 mm. including watering and ramming etc. layer by layer complete.( Payment to be made on the basis of measurement of finished quantity of work ) a) With earth obtained from excavation of foundation. <b>SOR, PWD, P-1, T/3 a</b>	11.120	%cu.m.	7831.00	870.81
3	Supplying Laying Polithin Sheets etc. <b>SOR, PWD, P-45, T - 13</b>	22.000	sqm	25.00	550.00
4	Cement concrete with graded Stone ballast (40 mm.) excluding shuttering.a) In ground floor and foundation.6 : 3 : 1 proportion Pakur variety <b>SOR, PWD, Page 24 ; Item -10 a</b>	3.500	cu.m.	5823.00	20380.50
5	25 mm. thick damp proof with cement concrete (4:2:1) (with graded stone aggregate 10 mm. Normal size) and painting the top surface with a coat of bitumen using 1.7 kg. per sq.m. including heating the bitumen and cost and carriage of all materials complete. <b>SOR, PWD, P-45, T-12</b>	6.810	sqm,	297.00	2022.57
6	Brick work with 1st class bricks in cement mortar (6:1) a) In foundation and plinth.	10.430	cum	5719.00	59649.17

	b) In super structure <b>SOR, PWD, P-29, T -22(a), (b)</b>	15.240	cum	5943.00	90571.3 2
7	125mm thick brick work with 1st. class bricks in cement mortar (4:1). a) In ground floor <b>SOR, PWD, P-73, I -29</b>	23.220	sq.m.	783.00	18181.2 6
8	Ordinary Cement concrete (mix 1:1.5:3) with graded stone chips (20 mm nominal size) excluding shuttering and reinforcement if any, in ground floor as per relevant IS codes. (i) Pakur Variety <b>SOR, PWD, P-14, T -7(i)</b>	3.940	cu.m.	6851.66	26995.5 4
9	Reinforcements for reinforced concrete work in all sorts of structures including distribution bars, stirrups, binders etc. including supply of rods, initial straightening and removal of loose rust (if necessary), cutting to requisite length, hooking and bending to correct shape, placing in proper position and binding with 16G black annealed wire at every inter-section, complete as per drawing and direction. (a) For works in foundation, basement and upto roof of ground floor / upto 4m. (i) Tor steel/Mild steel. <b>SOR, PWD, P-27, T -15(i)</b>	0.309	MT	60705.9 3	18775.7 4
10	Hire and labour charges for shuttering with centreing and necessary staging upto 4 m. using approved stout props and thick hard wood planks of approved thickness with required bracing for concrete slabs, beams, columns, lintels curved or straight including fitting, fixing and striking out after completion of works. (upto roof of ground floor). (When the height of a particular floor is more than 4 m. the equivalent floor ht. shall be taken as 4 m. and extra for works beyond the initial 4 m. ht. shall be allowed under 12(e) for every 4 m. or part thereof.) <b>SOR, PWD, P-66, T -12(a)</b> 25 mm. to 30 mm. thick wooden shuttering as per decision & direction of Engineer-in-charge. Ground Floor	37.063	M <sup>2</sup>	360.00	13342.6 8
11	Plaster ( to wall, floor, ceiling etc.) with sand and cement mortar including rounding off or chamfering corners as directed and raking out joints or roughening of concrete surface, including throating, nosing and drip course where necessary . In ground floor. A) With 6:1 cement mortar.	116.940	sq.m.	181.00	21166.1 4



	a) Inside wall 20 mm thick plaster <b>SOR, PWD, P-151, T -2 (i)(b)</b>				
	b) Outside Wall, 15mm th. <b>SOR, PWD, P-151, I -2 (i)(c)</b>	111.950	sq.m.	156.00	17464.20
	B)10mm th ceiling plaster (4:1) <b>SOR, PWD, P-151, I -2 (i)(c)</b>	23.330	sq.m.	140.00	3266.20
12	Neat cement punning about 1.5mm thick in wall, dado, window, sills, floor, drain etc. <b>SOR, PWD, P-152, I -8</b>	26.700	sq.m.	38.00	1014.60
13	Artificial stone in floor,dado, staircase etc. with cement concrete (4:2:1) with stone chips laid in panels as directed with topping made with ordinary or white cement (as necessary) and marble dust in proportion (2:1) including smooth finishing and rounding off corners and including application of cement slurry before flooring works, using cement @ 1.75 kg./sq.m. all complete including all materials and labour. In ground floor. 3 mm. thick topping (High polishing grinding on this item is not permitted) with ordinary cement. 20mm thick <b>SOR, PWD, P-40, I -3 (i)</b>	26.490	sq.m.	265.00	7019.85
14	Supplying, fitting & fixing MS clamp for fixing door and window frame made of flat bent bar, end bifurcated, fixed in cement concrete with stone chips (4:2:1)a fitted and fixed omplete as per direction. 40mm x 6mm x 125 mm length. (Cost of cement concrete will be paid separately) <b>SOR, PWD, P-90, I -18 (c)</b>	34	each	22.00	748.00
15	Wood work in door and window frame fitted and fixed complete including a protective coat of painting at the contact surface of the frame other Local wood <b>SOR, PWD, P-85, T -1(i)</b>	0.213	cu.m.	46171.00	9834.42
16	Panel Shutter of door & Window (each Panal Consisting Of single Plan without Join) 25 mm thick shutter with 12 mm thick Panal of size 30 to	8.520	sq.m.	1567.00	13350.84

	45 cm. Other Local wood <b>SOR, PWD, P-105, I -84 (iv)c</b>				
17	Iron butt hinges of approved quality fitted and fixed with steel screws, with ISI mark. a)75mm x 47mm x 1.70mm <b>SOR, PWD, P-91, T -20(iv)</b>	32.000	each	34.00	1088.00
18	Iron Socket Bolt of approved quality fitted and fixed complete. i) 150 mm long x 10 mm dia <b>SOR, PWD P-93, I-25,c</b>	11.000	each	71.00	781.00
19	White washing including cleaning and smoothening surface thoroughly (5 parts of stone lime and 1 part of shell lime should be used in the finishing coat). Two Coats <b>SOR, PWD, P-155, I -3 (b)</b>	124.960	%sq.m.	1887.00	2358.00
20	Colour washing with ella with a coat of white wash priming including cleaning and smoothening surface thoroughly external surface One Coat <b>SOR, PWD, P-155, I - 4(ii)(a)</b>	100.560	%sq.m.	1514.00	1522.48
21	Priming one coat on timber, plastered or on steel or other metal surface with synthetic enamel/oil bound primer of approved quality including smoothening surfaces by sand papering etc. 1) On timber surface <b>SOR, PWD, P - 162, I - 7(a)</b> 2) On Steel Surface <b>SOR, PWD, P - 162, I - 7(b)</b>	21.690	sq.m.	41.00	889.29
		2.700	sq.m.	31.00	83.70
22	Painting with best quality synthetic enamel paint of approved make and brand including smoothening surface by sand papering etc. including using of approved putty etc. on the surface, if necessary : With super gloss (hi-gloss)-With any shade except white. a) On timber or plastered surface Two Coats b) On Steel surface Two Coats <b>SOR, PWD, P - 162, - 8A(aii),(bii)</b>	21.690	sq.m.	89.00	1930.41
		2.700	sq.m.	86.00	232.20
23	Iron hasp bolt of approved quality fitted and fixed complete (oxidised) with 16 mm dia with center bolt and round fitting. 300 mm long <b>SOR, PWD, P-93, I - 27c</b>	2.000	each	193.00	386.00

24	Precast piered concrete jally work as per design and manufacture's specification including moulding etc. with stone chips and necessary reinforcement shuttering complete including fitting, fixing in position in all floors. (a) 37.5 mm th. panels Cement & steel required for this item <b>will not be</b> issued by deptt. <b>SOR, PWD, P-32, I - 38 (b)</b>	1.690	sq.m.	351.00	593.19
25	Supplying, fitting and fixing UPVC down pipes A type and fittings conforming to IS 13592-1992 with necessary clamps nails including making holes in walls, etc. and cutting trenches in any soil, through masonry concrete structure etc. if necessary and mending good damages including jointing with jointing materials ( Spun yarn, valamoid / bitumen / M. seal etc.) complete. <b>P-173, I-21 A (ii), C(ii), D(ii)</b> <b>SOR, PWD, P173, I - 21 A (ii), C(ii), D(ii)</b>				
	i) UPVC Pipe 110 mm dia	3.000	Mtr.	291.00	873.00
	ii) UPVC Bend 87.5 degree 110 mm dia	2.000	each	162.00	324.00
	iii) UPVC Shoe 110 mm	1.000	each	128.00	128.00
26	M.S.or W.I. Ornamental grill of approved design joints continuously welded with M.S, W.I. Flats and bars of windows, railing etc. fitted and fixed with necessary screws and lugs in ground floor. Grill weighing 10 kg/sq m to16 kg/m2 <b>SOR, PWD, P - 76, I - 10 (i)</b> <b>(2.70sqm @ 10.5kg per sqm = 28.35 kg)</b>	0.284	Qntl	8247.00	2342.15
27	Shallow water closet Indian pattern (I.P.W.C.) of approved make in white vitreous chinaware supplied ,fitted and fixed in position (excluding cost of concrete for fixing). 450 mm long <b>SOR, PWD, (Sanitary) P - 65, I - 1 (iii)</b>	1.000	each	1062.00	1062.00
28	Foot rest for water closet of size 275 mm X 125 mm with Artificial stone(4:2:1) with 6 mm stone chips and chequered including adding colour as necessary. <b>SOR, PWD, (Sanitary) P - 66, I - 9</b>	1.000	Pair	70.00	70.00
29	Supplying,fitting and fixing cast iron 'P' or 'S' trap conforming to I.S. 3989 / 1970 and 1729 / 1964 including lead caulked joints and painting two coats to the exposed surface.	1.000	each	923.00	923.00

	S Trap 100 mm <b>SOR, PWD, (Sanitary) P - 54, I - 14(B-iii)</b>				
30	Supplying, fitting fixing CI Round Gratings 150mm dia <b>SOR, PWD, (Sanitary) P - 55, I - 18(ii)</b>	1.000	Each	100.00	100.00
31	Construction of 2 circular leach pit of inside diameter 1000 mm. & a depth of 1000 mm. With a layer of 250 mm. Thick brick work with cement mortar (6:1) & honeycombed brick wall (4:1) at every alternate layer upto a height of 925 mm. From bottom and then 125 mm. thick brick wall (4:1) for a height of 300 mm. and covered with 75m. RCC slab (4:2:1) with 8mm tor steel @ 150 mm. centre to centre both ways including plastering and neat cement punning on top of the slab and making hooking arrangement on slab for lifting of the slab if require as well as jointing the connection with the inspection pit (450 x 450) covered with 50mm thick RCC slab (4:2:1) with stone chips and necessary reinforcement and connected with 100 mm dia PVC pipe laid over rammed earth and then covered the pipe properly with powder earth including supplying fitting fixing fibre glass pan P-tap & polythene pipe as per requirement to connect with the inspection pit complete with all respect as per direction of EIC.(ANNEXURE-II)	1	Item	7544.00	7544.00
	<b>TOTAL AMOUNT</b>			<b>Rs.</b>	<b>350000</b>
	<b>Say</b>			<b>Rs.</b>	<b>350000</b>
	<b>Add for Electrical Works (ANNEXURE-I)</b>			<b>Rs.</b>	<b>17858.</b>
	<b>TOTAL AMOUNT</b>			<b>Rs.</b>	<b>367858</b>
					<b>.36</b>
					<b>.00</b>
					<b>.00</b>
					<b>.00</b>
<b>(Rupees Three lakh Sixty seven thousand Eight hundred &amp; Fifty eight only)</b>					

  
 Chief Engineer  
 M. E. Directorate  
 Deptt. of Municipal Affairs  
 Govt. of West Bengal

**ESTIMATE FOR ELECTRICAL WORKS FOR ONE DWELLING UNIT UNDER RAY**

**(ANNEXURE-I)**

Sl.No.	SOR	Item of works	Unit	Rate	Quantity	Amount
1	PWD/Vol-I (Aug 2008) A/1(b)/E-9	Supplying & fitting polythene pipe complete with fittings as necessary. Under ceiling /beam/bound with 22SWG GI wire inclusive S & Drawing 1x18 SWG GI wire as fish wire inside the pipe & fittings and providing 55 mm dia disc of MS sheet (20SWG) having colour paint at one face first ended at the load point end of the polythene pipe with fish wire (synchronizing with roof/beam casting work of building construction) 19 mm dia 3 mm thick polythene pipe	RM	39.00	25.00	975.00
2	PWD/Vol-I (Aug 2008) A/1(m)/E-17	Powerckt wiring supplying and drawing 1 ; 1KV grade single core stranded FR PVC insulated & unseathed single core stranded Copper wire (Finolex make) 2 x 2.5 sqmm (PH & N) +1x1.5 sqmm (ECC) per laid polythene pipe and by the pre-laid GI fish wire & making necessary connections as required.	RM	76.00	50.00	3800.00
3	PWD/Vol-I (Aug 2008) A/1/2 (a- i)/E-17	Concealed Distribution wiring in in 2x1.5 sqmm single core standard *FR* insulated and unseathed cop per wire Finolex make & 1x1.5 sq mm single core stranded PVC insulated and unseathed cop per (Finolex make) wire used as ECC in 19 mm bore 3 mm thk. polythene pipe complete with all accessories embedded in wall smooth run to light / fan/call bell point with pino key type switchb (6 Amps) (Anchor make) fixed on sheet metal (16 SWG) Switch Board with bakelite/ perspex (wall maching colour) Top cover (3 mm thick) flushed in wall including mending all good damages to original finish Average per point 6.00 mt.	points	828.00	10.00	8280.00
4	PWD/Vol-I (Aug 2008) A/4 (a- i)/E-18	Deistribution concealed wiring with 2x1.5 sq mm (PH & N ) single core stranded FR PVC insulated & unseathed single core sstranded 1.1 KV grade Copper Wire (finolex) & 1x1.5 sq mm (ECC) single core stranded (PH & N ) 1.1 KV grade cu wire (finolex) & 1 x 1.5 sq mm single core stranded PVC insulated & unseathed cu wire (finolex) used as ECC in 19 mm bore, 3 mm thick polythene pipe complete with all accessories embedded in wall 250 volt 5 amp 3 pin plug point including S & F 250 Volt 5 amp 3 pin flush type plug socket & piano key type swich (Anchor make) on existing switch board as mentioned sl. no.3	points	76.00	2.00	152.00

5	PWD/Vol-I(Aug 2008)E-17, A 1-e	Supplying & drawing 1.1 KV grade single coresrtanded FR PVC insulated & unseathed single core stranded cu Wire 3x2.5 sq mm (finolox make) in the prelaid polythene pipe & by the prelaid GI fishwire & making necessary connection as required (CESC supply to consumer DP near to CESC & inside the room another DP near CESC & inside the room another DP of dwelling units)	RM	86.00	15.00	1290.00
6	KMC 2008-09)A/(1/e) p/(h)	Supplying Delivery & instalation on wall of 30/32 amp DP MCBof Havel's make with enclosed box along with all its necessary 1 connection complete.(Anchor)	nos	808.00	2	1616.00
7	PWD/Vol-I (Aug 2008) 2(a) G-1	Earthing in soft soil with 50 mm dia GI pipe (TATA make Medium ) 3.64 mm th. X 3.04 Mtr long and 1 x 4 SWG GI ( hot dip) wire (4 m long) 13 mmdia x 80 mm long GI bolts, double nuts, double washer including S & F 15 mm dia GI protection (1 mtr long) to be filled with bitumen partlyunder the ground level & partly above GL driven to an average depth of 3.65 m below the GL & restoring surface duly rammed.	each	1715.00	1	1715.00
8	PWD/Vol-I (Aug 2008) 5(a-iv) G-3	Connecting the equipment to earth BUSbar inclusive S&F 10 SWG (Hot Dip) GI wire on wall /floor with a staples buried inside wall /floor as required & making connection to equipments with bolt, nut, washer, cable lugs etc. as required & mending good damages.	M	6.00	5	30.00
				TOTAL		17858.00
<b>Rupees Thirteen Thousand Eight Hundred Seventy Eight Only</b>						<b>17858.00</b>

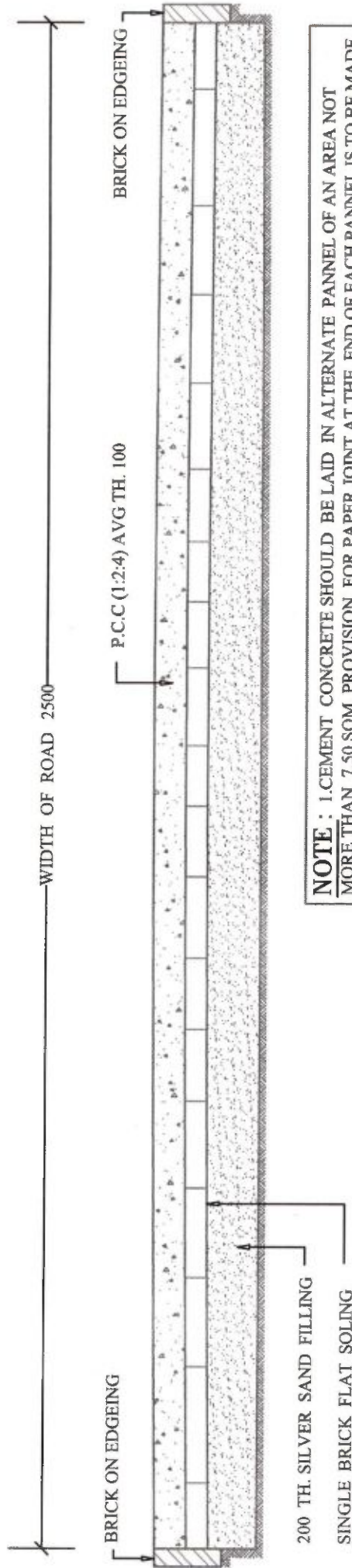
**Cost Estimate for 2 Nos Leach Pit for single unit Dwelling Unit  
P.W.D Schedule of Rates effect from 1st July 2014**

**(ANNEXURE-II)**

SI No	Description of Items	Quantity	Unit	Rate	Amount
1	Earth work in excavation of foundation trenches or drains in all sorts of soil (including mixed soil but excluding or stacking the spoils within a lead of 75 m. as directed. The item includes necessary trimming the sides of trenches leveling dressing and ramming the bttom boiling out water aqs required complete . Depth of exavation not existing 1500mm <b>P.No-1, I-2(a)</b>	2.500	%Cu.M	12047.00	301.18
2	Cement concrete with graded jhama Khoa ballast (30 mm size) excluding shuttering. In ground floor and foundation (a) 6:3:1 proportion.	0.050	Cu.M	5803.06	290.15
3	Brick work with 1st class bricks in cement mortar (6 :1). a) In foundation & Plinth <b>P.no-29, I-21(a)</b>	0.010	Cu.M	5719.00	57.19
4	125 mm. thick brick work with 1st class bricks in cement mortar (4 : 1) G.Floor <b>P.no-31, I-29</b>	3.000	SqM	714.00	2,142.00
5	Controlled Cement concrete with well graded stone chips (20 - mm nominal size) excluding shuttering and reinforcement with complete design of concrete as per I : 456 and relevant special publications submission of job mix formula after preliminary mlx design after testing of concrete cubes as per direction of Engineer-in charge Consumption of cement will not be less than 300 Kg of cement -with Super plasticiser per cubic meter of controlled concrete but actual consumption will be determined on- the basis of preliminary test and job mix formula. -I n ground floor and foundation. [Using concrete mixture] M 20 Grade <b>P.no-12, I-6(a)</b>	0.145	Cu.M	6871.54	996.37
6	Reinforcemnet for reinforced concrete work in all sorts of structures incl. Distribution bars, stirrups, binder etc. incl. supply of rods, initial straightening & removal of loose rust (if necessary), cutting to requisite length, hooking etc <b>P.no-27, I-15(a)(i)</b>	0.010	M.T	68508.00	685.08

7	Supplying, fitting and fixing UPVC down pipes A type and fittings conforming to IS 13592-1992 with necessary clamps nails including making holes in walls, etc. and cutting trenches in any soil, through masonry concrete structure etc. if necessary and mending good damages including jointing with jointing materials ( Spun yarn, valamoid / bitumen / M. seal etc.) complete.				
	i) UPVC Pipe 110 mm dia P.no-173, I-21(A)(ii)	4.000	Mtr	291.00	1,164.00
	ii) UPVC Bend 87.5 degree 110 mm dia P.no-174, I-21(B)C(ii)	2.000	Each	162.00	324.00
8	Jaffri brick work 125 mm. thick with 1st class bricks in cement mortar (4:1) including 12 mm. thick cement plaster (4:1) in all faces in ground floor .P.no-32, I-35	2.000	SqM	792.00	1,584.00
<b>Cost of 2 no leach pit</b>					<b>7,543.97</b>
<b>Total=</b>					<b>7,544.00</b>





**NOTE :** 1. CEMENT CONCRETE SHOULD BE LAID IN ALTERNATE PANNEL OF AN AREA NOT MORE THAN 7.50 SQM. PROVISION FOR PAPER JOINT AT THE END OF EACH PANNEL IS TO BE MADE  
 2. ALL DIMENSIONS ARE IN MM.

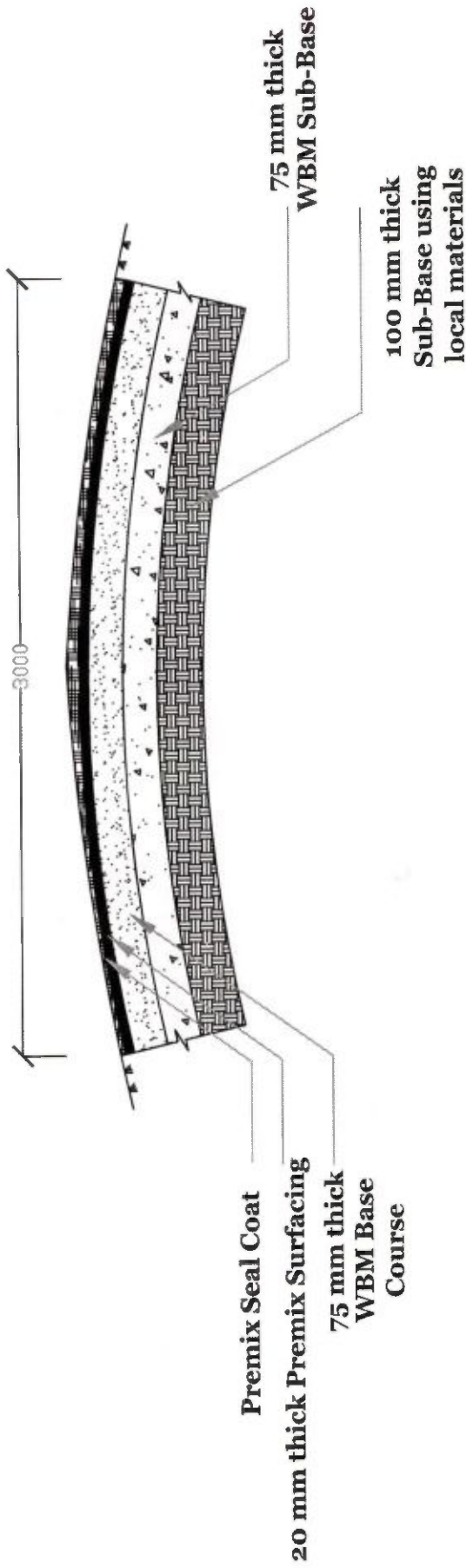
**TYPICAL CROSS SECTION OF CEMENT CONCRETE ROAD**

<p><b>PRADHAN MANTRI AWAS YOJANA</b>  <b>HOUSING FOR ALL (URBAN)</b></p>
<p><b>OFFICE OF THE CHIEF ENGINEER</b>  <b>MUNICIPAL ENGINEERING DIRECTORATE</b>  <b>GOVT. OF WEST BENGAL</b></p>
<p>DWG. NO.</p>

**ESTIMATE OF CEMENT CONCRETE ROAD UNDER PMAY  
(UNIT LENGTH AND WIDTH 2.5m)**

Sl.No	Description of item	Quantity	Unit	Rate	Amount
1 Pg.- 1,I-1	Surface Dressing of the ground in any kind of soil including removing vegetation inequalities not exceeding 15 cm depth and disposal of the rubbish within a lead upto 75 m as directed.	2.5	m <sup>2</sup>	11	27.5
2 pg.- 1,I-2	Earth work in excavation of foundation trenches or drains, in all sorts of soil (including mixed soil but excluding laterite or sandstone) including removing, spreading or stacking the spoils within a lead of 75 m. as directed. The item includes necessary trimming the sides of trenches, levelling, dressing and ramming the bottom, bailing out water as required complete. (a) Depth of excavation not exceeding 1,500 mm.	0.312	%m <sup>3</sup>	12047	37.59
3 pg.- 11,I-1	Single Brick Flat Soling of picked jhama bricks including ramming and dressing bed to proper level and filling joints with local sand.	2.5	m <sup>2</sup>	377	942.5
4 pg.- 26,I- 12(f)	Hire and labour charges for shuttering with centering and necessary staging upto 4 m using approved stout props and thick hard wood planks of approved thickness with required bracing for concrete slabs, beams and columns, lintels curved or straight including fitting, fixing and striking out after completion of works (upto roof of ground floor) (f) 25 mm to 30 mm shuttering without staging in foundation	0.2	m <sup>2</sup>	225	45
5 Pg.- 11,I-5	Ordinary Cement concrete (mix 1:2:4) with graded stone chips (20 mm nominal size) excluding shuttering and reinforcement,if any, in ground floor as per relevant IS codes. a) Pakur Variety	0.25	m <sup>3</sup>	6111.9 8	1527.99
6 Pg.- 1,I- 3(a)	Earth work in filling in foundation trenches or plinth with good earth, in layers not exceeding 150 mm. including watering and ramming etc. layer by layer complete. (Payment to be made on the basis of measurement of finished quantity of work) (a) With earth obtained from excavation of foundation.	0.312	%m <sup>3</sup>	7831	24.43

**TOTAL= 2605.01**



**TYPICAL CROSS-SECTION OF BITUMINOUS ROAD**

*[Signature]*  
 [Sub-Assistant Engineer]

*[Signature]*  
 [Chairman]

ESTIMATE FOR CONSTRUCTION OF BITUMINOUS ROAD PER SQ-MTR										
All rates are taken from P.W.D. Schedule Roads Deptt: 2014 Effective from 1st June 2014.										
Consider 100.0m x 3.0m Bituminous Road										
Sl. No	Description						UNIT	QTY.	RATE (RS.)	AMOUNT (RS.)
	Details	No	L	B	H	Qty.				
1	Page-238, Item-13.16(a), Box cutting or filling in Road embankment in all sorts of soil including spreading the spoils properly over the flank as necessary or on berm to approximate grade & camber and rolling the sub-grade with power roller to proper camber and grade as per direction and satisfaction of Engineer-in-charge including uprooting and removing plants and jungles when and where necessary. (a) Depth up to 150 mm.						Sqm	300.00	14.40	4,320.00
	For BT road									
		1.0	100.000	3.000		300.00				
					Total-	300.00				
2	P-244 , Item-4.09 , (i) Construction of Sub Base using Local Materials, spreading in uniform layers with Motor grader on prepared surface, including screening the metal as necessary, mixing by mix in place method with Rotavator at OMC, and compacting with vibratory roller to achieve the desired density, lighting, guarding and barricading including cost and carriage of all materials and making necessary earthen bundh of one metre wide on each side to protect the edges complete as per Clause 401 of Specifications for Road & Bridge Works of MoRT&H (5th Revision). (i) For Construction of Sub Base by compacting 1st class brick aggregates (40 mm down) and sand (in proportion of 60:40).						Cum	30.00	1,782.15	53,464.50
	For BT road									
		1.0	100.000	3.000	0.100	30.00				
					Total-	30.00				
3	P-244 , Item-4.10 , (i) Water Bound Macadam Sub Base by consolidating Jhama metal / Laterite chelly or stone metal / shingles of specific size in hard crust to requisite thickness (measured after compaction) in layers including screening of metals etc. as necessary, hand packing, sweeping, watering and rolling in stages with power roller to proper line, grade and camber, lighting, guarding & barricading and making necessary earthen bundh of one metre width on each side where						Cum	22.50	1,798.58	40,468.05

	necessary to protect edges and preparing the bed by necessary cutting or filling and rolling all complete including the cost of all materials and hire and labour charges of all men and machineries and compacting to the required density, as per Clause 404 of Specifications for Road & Bridge Works of MoRT&H (5th Revision). (i) For Construction of Sub Base by consolidating Jhama metal (63 mm to 45 mm) with moorum screening :					
	For BT road	1.0	100.000	3.000	0.075	22.50
					Total-	22.50
4	<b>Page-245 Item No.4.11 (III)</b> Providing, laying, spreading and compacting stone aggregates of specific sizes to water bound macadam specification including spreading in uniform thickness, hand packing, rolling with vibratory roller 8-10 tonnes in stages to proper grade and camber, applying and brooming requisite type of screening / binding materials to fill up the interstices of coarse aggregate, watering including lighting, guarding, barricading and making necessary earthen bundh of one metre width on each side and preparing the bed by necessary cutting or filling, including cost of all materials and hire and labour charges of all men and machinery and compacting to the required density, as per Clause 404 of Specifications for Road & Bridge Works of MoRT&H (5th Revision). (iii) Grading-II Aggregate (53 mm to 22.4 mm) Using Stone Screening Type B (11.2 mm) B. Manual Means					Cum 22.50
	For BT road	1.000	100.000	3.000	0.075	22.50
					Total-	22.50
5	<b>Page-253 Item-5.11</b> <b>Open-Graded Premix Surfacing using Bituminous (Viscosity grade Paving Bitumen / Modified bitumen) Binder and Mobile Hot Mix Plant (Light Duty)</b>					Cum 300.00
	Providing, laying and rolling of Open - graded premix surfacing of 20 mm thickness composed of 13.2 mm (@ 0.018 m <sup>3</sup> per m <sup>2</sup> ) and 11.2 mm (@ 0.009 m <sup>3</sup> per m <sup>2</sup> ) size stone aggregates, including thoroughly cleaning of the surface, screening, cleaning and pre-heating stone chips and fully pre-coating the same either using viscosity grade paving bitumen or cut-back or emulsion,					172.33
						51,699.00

	<p>carrying the mixture by any suitable arrangements, laying the mixture uniformly over the surface, including line, grade and level to serve as wearing course on a previously prepared base, including mixing in Mobile Hot Mix Plant (Light Duty) and thoroughly rolling with a smooth wheeled roller 8-10 tonne capacity, finished to required level and grades including the cost and carriage of stone chips and matrix, heating the matrix, preheating the aggregates to required temperature and including the hire charges of Mobile Hot Mix Plant (Light Duty) and other machinery, pay of operators, cost of fuel and lubricants etc. complete to be followed by seal coat of either Type A or Type B as per Technical Specification Clause 508 for Rural Roads of MORD.</p> <p>a) Using Mobile HMP (Light duty). a) on WBM surface b) on WBM surface</p>							
	For BT road	1.0	100.000	3.000		300.00		
					Total-	300.00		
6	<p><b>Page-254 Item 5.13. B.(i)</b> Providing and laying Premixed Seal Coat (Type B) with approved quality sand/grit @ 0.6 m3/ 100 m2 and bitumen binder on thoroughly cleaned black top surface coated with tack coat, including heating and mixing cleaned sand/grit (100 % passing through 2.36 mm sieve and retained on 180 micron sieve) uniformly with bitumen binder, laying and spreading the mix at an uniform rate using suitable means, brushing the surface, if necessary, to ensure uniformity, followed by rolling with power roller including the cost and carriage of binder and aggregates, cost of heating the binder and aggregates and all other incidental charges, cost of fuel and lubricants, including hire charges of machineries, tools &amp; plants required for construction and quality control complete as per Clause 511 of Specifications for Road &amp; Bridge Works of MoRT&amp;H (5th Revision). I By Mechanical Means (i) With Hot Bitumen Binder (@ 6.80 kg / 10 sqm.)</p>				Sqm	300.00	57.00	17,100.00
	For BT road	1.0	100.0	3.0		300.00		
					Total-	300.00		

7	<b>Page-235 Item 3.01(i)</b>					Cum	180.00	89.90	16,182.00
	Earthwork in excavation from borrow pits (land owned/arranged by the Department) and depositing in layers of 250 mm. including breaking clods in embankment works and to fill up back of abutments, depressions and ruts with an initial lead up to 50 m and initial lift up to 1.5 m making bunds at top as directed dressing complete. (Borrow pit measurement)								
	(i) In ordinary soil								
	For BT road	2.0	100.000	3.000	0.300	180.00			
					Total-	180.00			

**Total-**

**254,641.13**

**Add Contingency @ 3%**

**7,639.23**

**G. Total-**

**262,280.36**

**Total area of Road in**

**Sq.m**

**300.00**

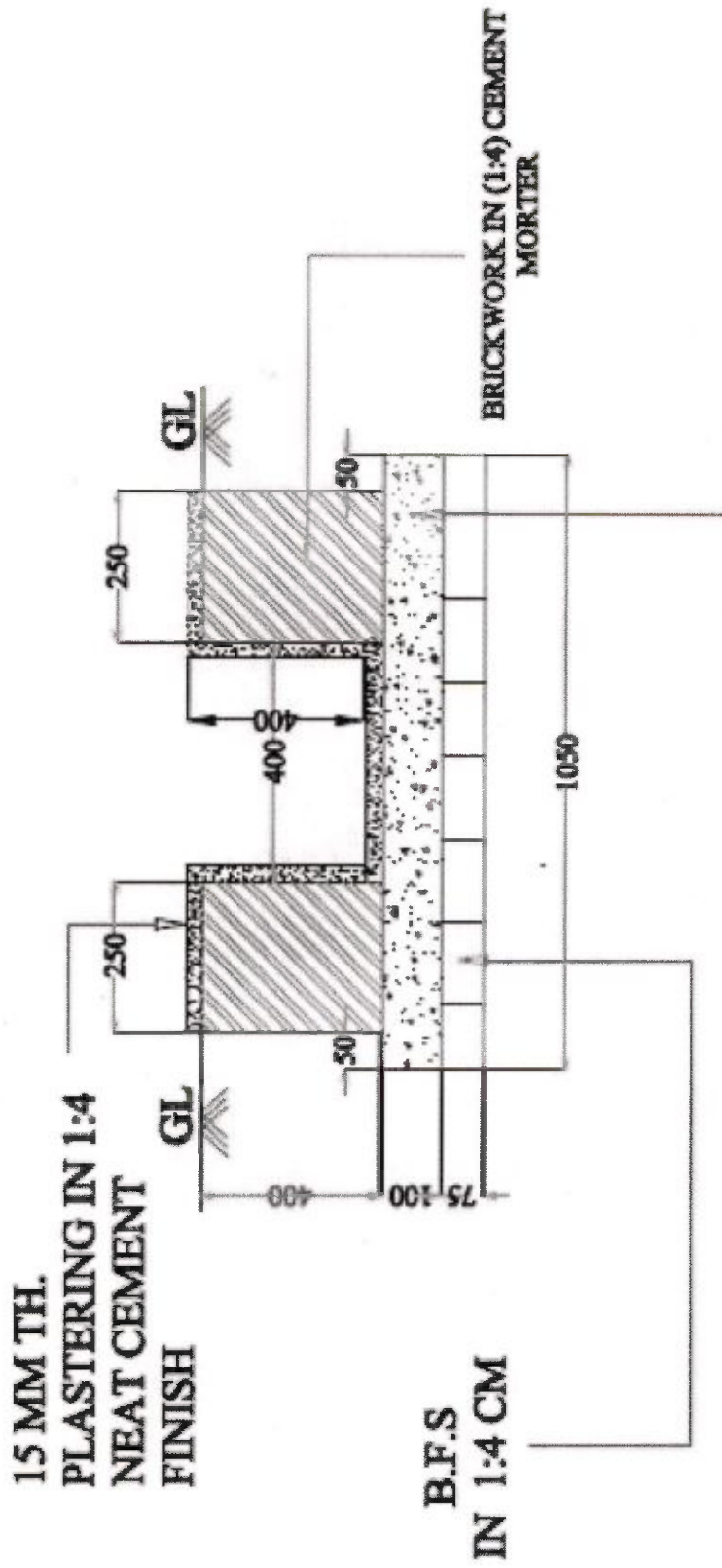
**Rate /Sq.m=**

**874.27**

**Say**

**874.00**

CROSS SECTION OF DRAIN ( 400 x 400 )



100 MM TH. P.C.C (1:2:4) OVER  
75 TH. BRICK FLAT SOLING

*[Signature]*

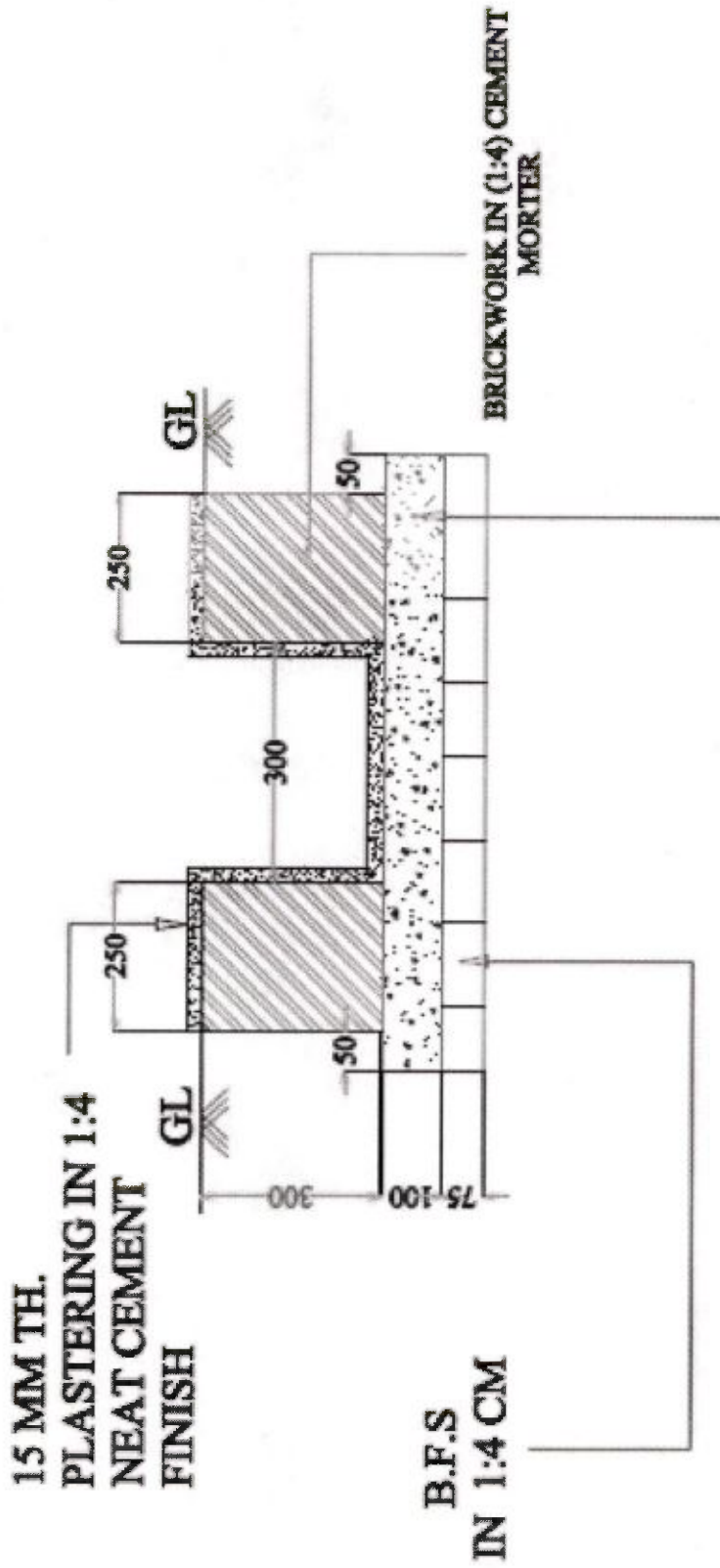
Sub -Assistant Engineer

*[Signature]*

Chairman



CROSS SECTION OF DRAIN ( 300 x 300 )



100 MM TH. P.C.C (1:2:4) OVER  
75 TH. BRICK FLAT SOLING

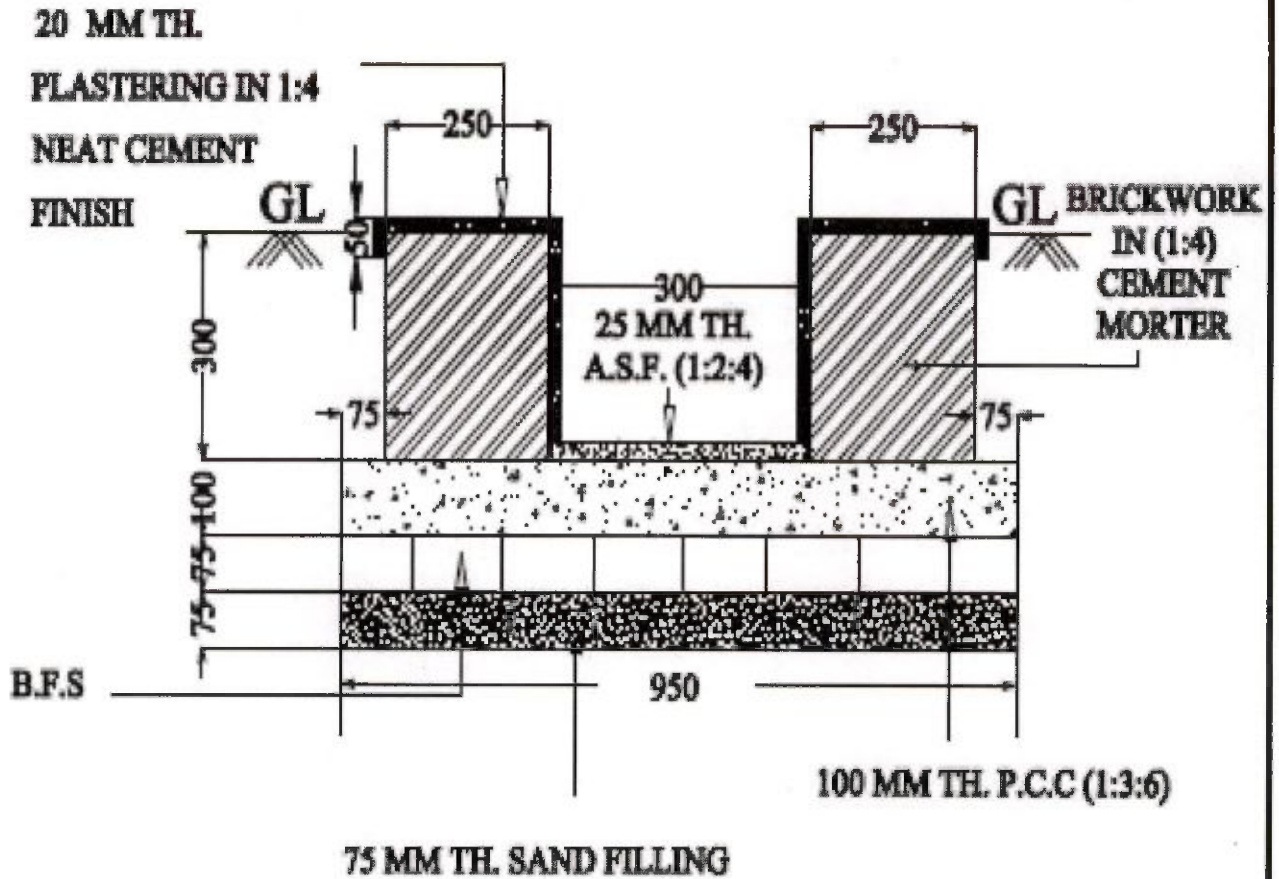
*[Signature]*

Sub -Assistant Engineer

*[Signature]*

Chairman

# CROSS SECTION OF SURFACE DRAIN ( 300 x 300 ) (TYP.)



  
Sub -Assistant Engineer

  
Chairman

**Abstract of Estimated Cost for Drain section of 400mm x 400mm**

All rates are taken from P.W.D. Schedule 2014 Kolkata location followed.

Length= 1.0 Mtr.

Sl. No	Description						UNIT	QTY.	RATE (RS.)	AMOUNT (RS.)	
	Details	No	L	B	H	Qty.					
1	Earth work in excavation of foundation trenches or drains. In all sorts of soil (including mixed soil but excluding laterite or sandstone) including removing. Spreading or stacking the spills within a lead of 75m. As directed. The item includes necessary trimming the sides of trenches, leveling dressing and ramming the bottom complete a) Depth of excavation not exceeding 1500mm. <b>Page-1, Item-2.</b>						%Cum	0.60	12,047.00	72.73	
	For drain	1.0	1.000	1.05	0.575	0.60					-
						Total-					0.60
2	Earth work in filling in foundation trenches or plinth with good earth. In layers not exceeding 150 mm. including watering and ramming etc. layer by layer complete. (Payment to be made on basis of measurement of finished quantity of work). (a) With earth obtained from excavation of foundation. <b>Page-1, Item No.-3.a</b>						%Cum	0.04	7,831.00	3.13	
	Consider total Earth	2.0	1.000	0.050	0.400	0.04					-
						Total-					0.04
3	Single Brick Flat Soling of picked jhama bricks including ramming and dressing bed to proper level and filling joints with local sand. <b>Page-11, Item-1.</b>						Sqm	1.05	377.00	395.85	
	For drain	1.0	1.000	1.050		1.05					-
						Total-					1.05
4	Ordinary Cement concrete (mix 1:2:4) with graded stone chips (20 mm nominal size) excluding shuttering and reinforcement, if any, as per relevant IS codes. <b>A) Pakur Variety. Page-11, Item-5.a</b> a) Ground floor.						Cum	0.11	4,603.00	483.32	
	For drain	1.0	1.000	1.050	0.100	0.11					-
						Total-					0.11

5	Brick work with 1st class bricks in cement mortar (4:1) (a) In foundation and plinth <b>Page-29, Item No.-21.a</b>					Cum	0.2	6,068.00	1,213.60
	For drain	2.0	1.000	0.250	0.400	0.20			-
						Total- 0.20			-
6	Plaster (to wall, floor, ceiling etc.) with sand and cement mortar including rounding off or chamfering corners as directed and raking out joints including throating, nosing and drip course, scaffolding/staging where necessary (Ground floor). [Excluding cost of chipping over concrete surface] (ii) with 1:4 cement mortar <b>Page-151, Item-2.ii.b</b> (a) 15mm thick plaster					m <sup>2</sup>	1.7	176.00	299.20
	For drain	1.0	1.000	1.700		1.70			-
						Total- 1.70			-
7	Neat cement punning about 1.5mm thick in wall,dado,window sill,floor etc. <b>Page-152, Item-8.</b> NOTE:Cement 0.152 cu.m per100 sq.m.					m <sup>2</sup>	1.7	38.00	64.60
	For drain	1.0	1.000	1.700		1.70			
						Total- 1.70			

<b>Total-</b>	<b>2,532.43</b>
<b>Add Contingency @ 3%</b>	<b>75.97</b>
<b>G. Total-</b>	<b>2,608.40</b>
<b>Rate /Mtr length=</b>	<b>2,608.40</b>

## FUND FLOW PATTERN

NAME OF THE SCHEME	ESTIMATED COST	Rupees in lakhs				TOTAL
		YEAR 2016-17				
		GOI	GOWB	ULB	Beneficiaries	
PMAY project - Joynagar Mozilpur Municipality	1213.93	450.00	633.75	55.18	75.00	1213.93

### PHASING OF FUND

YEAR 2016-17	Rupees in lakhs				TOTAL
	RELEASE OF FUND				
	GOI	GOWB	ULB	Beneficiaries	
1st Installment @ 40%	180.00	253.50	22.07	75.00	530.57
2nd Installment @ 40%	180.00	253.50	22.07	0.00	455.57
3rd Installment @ 20%	90.00	126.75	11.04	0.00	227.79
<b>TOTAL</b>	<b>450.00</b>	<b>633.75</b>	<b>55.18</b>	<b>75.00</b>	<b>1213.93</b>

### REQUIREMENT OF FUND

SL. NO	NAME OF THE SCHEME	YEAR 2016-17	TOTAL
1	PMAY Project - Joynagar Mozilpur Municipality	1213.93	1213.93
<b>Total</b>		<b>1213.93</b>	<b>1213.93</b>

**SLUM AND NON-SLUM WISE DETAILS OF DU AND INFRASTRUCTURE COST OF 2016-17**

Ward No	Name of Slum	Slum Code	Area Sqkm	Population (As per USHA survey)	Population (As per Demand survey)	Dwelling Units (@ Rs. 3.67858 Lakh/ each)		Drainage (M) (Rs.2608.00/M) (Section - 400x400)		Pipe Line @ Rs.1066.00 /M		Bituminous Roads (@ Rs. 874.00/Sq.M)		Concrete Roads (@ Rs. 2605.00/Sq.M)		Total cost of Infrastructure @ 10% of D.U. cost Rs. In Lac	Grand Total (Rs. In lakh)
						Qty.	Amt. (in Lakh)	Qty.	Amt. (in Lakh)	Qty.	Amt. (in Lakh)	Qty.	Amt. (in Lakh)	Qty.	Amt. (in Lakh)		
1	MUSALMAN PARA & HATPARA (S.C-001)	001	0.340	903	1047	6	22.07	33.8	0.88	0	0.00	62.8	0.55	29.8	0.78	2.21	24.28
1	BURORGHAT (S.C-002)	002	0.040	228	264	3	11.04	16.9	0.44	0	0.00	31.6	0.28	14.9	0.39	1.10	12.14
1	GHOSEBAGAN-DASPARA (S.C-015)	015	0.125	700	812	13	47.82	73.3	1.91	0	0.00	136.8	1.20	64.3	1.67	4.78	52.60
1	DASPARA-PALPARA (S.C-016)	016	0.094	265	306	8	29.43	45.1	1.18	0	0.00	84.8	0.74	39.4	1.03	2.94	32.37
2	PALPARA-DUTTAPARA (BEHIND DUTTABARI) (S.C-017)	017	0.115	418	485	7	25.75	39.5	1.03	0	0.00	73.6	0.64	34.6	0.90	2.58	28.33
2	SAMBITESWARTALA (S.C-003)	003	0.048	233	270	10	36.79	56.4	1.47	0	0.00	105.2	0.92	49.5	1.29	3.68	40.46
3	BURORGHAT (S.C-002)	002	0.058	331	384	5	18.39	28.2	0.74	0	0.00	52.6	0.46	24.7	0.64	1.84	20.23
3	ROYPARA-DASPARA (S.C-018)	018	0.110	713	827	16	58.86	90.3	2.36	0	0.00	168.4	1.47	79.1	2.06	5.89	64.74
4	MAHISYAPARA-RANIR BAGAN (S.C-004)	004	0.115	1178	1262	11	40.46	62.1	1.62	0	0.00	115.7	1.01	54.4	1.42	4.05	44.51
4	HAZARI PARA (S.C-006)	006	0.034	178	189	6	22.07	33.8	0.88	0	0.00	63.1	0.55	29.7	0.77	2.21	24.28
4	ROYPARA-BISWAS PARA (S.C-019)	019	0.050	404	447	5	18.39	28.2	0.74	0	0.00	52.9	0.46	24.6	0.64	1.84	20.23
5	HAZRAPARA (S.C-005)	005	0.017	197	228	3	11.04	16.9	0.44	0	0.00	31.9	0.28	14.7	0.38	1.10	12.14




Ward No	Name of Slum	Slum Code	Area Sqkm	Population (As per USHA survey)	Population (As per Demand survey)	Dwelling Units (@ Rs. 3.67858 Lakh/ each)		Drainage (M) (Rs.2608.00/M) (Section - 400x400)		Pipe Line @ Rs.1066.00 /M		Bituminous Roads (@ Rs. 874.00/Sq.M)		Concrete Roads (@ Rs. 2605.00/Sq.M)		Total cost of Infrastructure @ 10% of D.U. cost Rs. In Lac	Grand Total (Rs. In lakh)
						Qty.	Amt. (in Lakh)	Qty.	Amt. (in Lakh)	Qty.	Amt. (in Lakh)	Qty.	Amt. (in Lakh)	Qty.	Amt. (in Lakh)		
5	PNACHERPOLLY- KALI DHAN BHATTA RD. (S.C- 020)	020	0.020	49	132	1	3.68	5.6	0.15	0	0.00	10.7	0.09	4.9	0.13	0.37	4.05
6	HAZARI PARA (S.C-006)	006	0.034	170	202	2	7.36	11.2	0.29	0	0.00	21.5	0.19	9.8	0.26	0.74	8.09
6	PATRAPARA- GAZI PARA (S.C-007)	007	0.025	249	295	1	3.68	5.6	0.15	0	0.00	10.7	0.09	4.9	0.13	0.37	4.05
6	HASANPUR (S.C-021)	021	0.170	1253	1472	20	73.57	112.8	2.94	0	0.00	210.4	1.84	98.9	2.58	7.36	80.93
7	GANGATIR KANEYA (S.C-008)	008	0.032	173	196	4	14.71	22.6	0.59	0	0.00	42.2	0.37	19.6	0.51	1.47	16.19
7	SIRALI-SIRALI CROSS (S.C-022)	022	0.062	509	576	7	25.75	39.5	1.03	0	0.00	73.6	0.64	34.6	0.90	2.58	28.33
8	MOTILAL PARA (S.C-009)	009	0.030	167	198	7	25.75	39.5	1.03	0	0.00	73.6	0.64	34.6	0.90	2.58	28.33
8	BAIDIKPARA (S.C-023)	023	0.045	253	276	7	25.75	39.5	1.03	0	0.00	73.6	0.64	34.6	0.90	2.58	28.33
8	KANSARIPARA - BARDHAN PARA (S.C-029)	029	0.023	214	256	1	3.68	5.7	0.15	0	0.00	10.5	0.09	4.9	0.13	0.37	4.05
9	JOYCHANDI MOTILAL PARA (S.C-009)	009	0.070	317	348	7	25.75	39.4	1.03	0	0.00	73.6	0.64	34.7	0.90	2.58	28.33
9	KHODA RPARA (S.C-010)	010	0.022	257	309	5	18.39	28.3	0.74	0	0.00	52.8	0.46	24.5	0.64	1.84	20.23
9	HAZRAPARA (S.C-024)	024	0.052	280	326	5	18.39	28.3	0.74	0	0.00	52.8	0.46	24.5	0.64	1.84	20.23
10	KHODAR PARA (S.C-010)	010	0.018	103	125	2	7.36	11.2	0.29	0	0.00	21.5	0.19	9.8	0.26	0.74	8.09




Ward No	Name of Slum	Slum Code	Area Sqkm	Population (As per USHA survey)	Population (As per Demand survey)	Dwelling Units (@ Rs. 3.67858 Lakh/ each)		Drainage (M) (Rs.2608.00/M) (Section - 400x400)		Pipe Line @ Rs.1066.00 /M		Bituminous Roads (@ Rs. 874.00/Sq.M)		Concrete Roads (@ Rs. 2605.00/Sq.M)		Total cost of Infrastructure @ 10% of D.U. cost Rs. in Lac	Grand Total (Rs. in lakh)
						Qty.	Amt. (in Lakh)	Qty.	Amt. (in Lakh)	Qty.	Amt. (in Lakh)	Qty.	Amt. (in Lakh)	Qty.	Amt. (in Lakh)		
10	CHUNURI PARA (S.C-011)	011	0.055	247	268	4	14.71	22.6	0.59	0	0.00	42.5	0.37	19.6	0.51	1.47	16.19
10	DASPARA (S.C-025)	025	0.030	247	297	5	18.39	28.3	0.74	0	0.00	52.8	0.46	24.5	0.64	1.84	20.23
10	PANCHANANTALA RADHABALLAVTALA (S.C-026)	026	0.061	242	266	6	22.07	33.7	0.88	0	0.00	63.1	0.55	29.8	0.78	2.21	24.28
11	DOM PARA (S.C-012)	012	0.260	477	572	12	44.14	67.6	1.76	0	0.00	126.2	1.10	59.5	1.55	4.41	48.56
11	PANCHANANTALA RADHABALLAVTALA (S.C-026)	026	0.060	222	262	4	14.71	22.5	0.59	0	0.00	42.2	0.37	19.8	0.52	1.47	16.19
12	DHALIPARA (S.C-013)	013	0.090	333	386	10	36.79	56.5	1.47	0	0.00	105.9	0.93	49.1	1.28	3.68	40.46
12	(SARDARPARA, CHOTO & BORO MUSLIM PARA, DAS PARA, RANIRBAGAN) CHAMPATALA (S.C-027)	027	0.225	994	1165	15	55.18	84.6	2.21	0	0.00	157.8	1.38	74.2	1.93	5.52	60.70
13	DEBBERIA (S.C-014)	014	0.030	318	372	5	18.39	28.3	0.74	0	0.00	52.6	0.46	24.6	0.64	1.84	20.23
13	PASCHIMPARA KAYALPARA (S.C-028)	028	0.075	421	494	6	22.07	33.8	0.88	0	0.00	62.8	0.55	29.8	0.78	2.21	24.28
14	GANGATIR KANEYA (S.C-008)	008	0.048	250	290	4	14.71	22.8	0.59	0	0.00	41.9	0.37	19.6	0.51	1.47	16.19
14	KANSARIPARA - BARDHAN PARA (S.C-029)	029	0.012	82	95	3	11.04	16.9	0.44	0	0.00	31.9	0.28	14.7	0.38	1.10	12.14









Ward No	Name of Non-Slum Area	Slum Code	Area Sqkm	Population (As per USHA survey)	Population (As per Demand survey)	Dwelling Units (@ Rs. 3.67858 Lakh/ each)		Drainage (M) (Rs.2608.00/M) (Section - 400x400)		Pipe Line @ Rs.1066.00 /M		Bituminous Roads (@ Rs. 874.00/Sq.M)		Concrete Roads (@ Rs. 2605.00/Sq.M)		Total cost of Infrastructure @ 10% of D.U. cost Rs. In Lac	Grand Total (Rs. In lakh)
						Qty.	Amt. (in Lakh)	Qty.	Amt. (in Lakh)	Qty.	Amt. (in Lakh)	Qty.	Amt. (in Lakh)	Qty.	Amt. (in Lakh)		
2	MITRAGANJ & N.S. ROAD	NS	0.245		1311	4	14.71	22.5	0.59	0	0.00	42.8	0.37	19.6	0.51	1.47	16.19
3	BURORGHAT	NS	0.180		731	0	0.00	0.0	0.00	0	0.00	0.0	0.00	0.0	0.00	0.00	0.00
4	MAHISYAPARA-HAZARIPARA	NS	0.310		64	0	0.00	0.0	0.00	0	0.00	0.0	0.00	0.0	0.00	0.00	0.00
5	PANDOB, BASU, PASCHIM & THAKUR PARA	NS	0.239		1387	15	55.18	84.6	2.21	0	0.00	157.8	1.38	74.2	1.93	5.52	60.70
6	HASANPUR	NS	0.473		587	1	3.68	5.6	0.15	0	0.00	10.7	0.09	4.9	0.13	0.37	4.05
7	TILIPARA-SRIMANIPARA	NS	0.209		1026	8	29.43	45.2	1.18	0	0.00	84.7	0.74	39.3	1.02	2.94	32.37
8	RAKTAKHA & GHOSH PARA	NS	0.308		909	6	22.07	33.8	0.88	0	0.00	62.8	0.55	29.8	0.78	2.21	24.28
9	STRAND RD, N.S. RD., GHOSHCROSS & MITRAPARA	NS	0.203		1038	4	14.71	22.7	0.59	0	0.00	42.2	0.37	19.6	0.51	1.47	16.19
10	N.S. ROAD & MITRA PARA	NS	0.156		618	4	14.71	22.7	0.59	0	0.00	42.2	0.37	19.6	0.51	1.47	16.19
11	UTTARPARA	NS	0.084		806	3	11.04	16.9	0.44	0	0.00	31.6	0.28	14.9	0.39	1.10	12.14
12	CHAMPATALA	NS	0.385		340	0	0.00	0.0	0.00	0	0.00	0.0	0.00	0.0	0.00	0.00	0.00
13	HASANPUR, PASCHIM PARA & HARIDAS DUTTA ROAD	NS	0.147		668	12	44.14	67.6	1.76	0	0.00	126.2	1.10	59.5	1.55	4.41	48.56
14	SIRALIPARA, BANERJEE PARA & N. S. ROAD	NS	0.176		738	7	25.75	39.5	1.03	0	0.00	73.6	0.64	34.6	0.90	2.58	28.33
	<b>Total</b>		<b>5.81</b>	<b>13575</b>	<b>25922</b>	<b>300</b>	<b>1103.57</b>	<b>1693</b>	<b>44.14</b>	<b>0</b>	<b>0.00</b>	<b>3161</b>	<b>27.63</b>	<b>1481</b>	<b>38.58</b>	<b>110.36</b>	<b>1213.93</b>




**BENEFICIARY LIST FOR  
2016-17**




Sl. No.	Name of Head of the Beneficiary Household	Father's Name / Husband's Name	Ward No.	Slum/ Non-Slum Area Name	Slum Code	Caste				Religion	Category		Gender	UID NO. (Voter/ Adhar/ Ration Card)	Photo
						SC	ST	OB C	General		Minority/ Non-Minority	EWS			
1	BHABANI DAS	BISWANATH DAS	1	GHOSERBAG AN-DASPARA	15				General	Hindu		EWS	Female	607172545087	
2	RAMJAN ALI MOLLA	CHHAKAT ALI MOLLA	1	GHOSERBAG AN-DASPARA	015			OB C		Muslim	Minority	EWS	Male	798891060277	
3	Bablu Das	Gobardhan Das	1	BUROGHAT	002				General	Hindu		EWS	Male	252424551044	

Sl. No.	Name of Head of the Beneficiary Household	Father's Name / Husband's Name	Ward No.	Slum/ Non-Slum Area Name	Slum Code	Caste				Religion	Category	Gender	UID NO. (Voter/ Adhar/ Ration Card)	Photo	
						SC	ST	OB C	General						Minority/ Non-Minority
4	Sahabuddin Molla	Asan Ali Molla	1	GHOSERBAG AN-DASPARA	015			OB C		Muslim	Minority	EWS	Male	793372651864	
5	Noorislam Laskar	Late Amir Ali Laskar	1	GHOSERBAG AN-DASPARA	015			OB C		Muslim	Minority	EWS	Male	JTJ0632984	
6	Hafijul Mondal	Late Achad Mondal	1	MUSALMAN PARA & HATPARA	001				General	Muslim	Minority	EWS	Male	434961000894	




Sl. No.	Name of Head of the Beneficiary Household	Father's Name / Husband's Name	Ward No.	Slum/ Non-Slum Area Name	Slum Code	Caste				Religion	Category		Gender	UID NO. (Voter/ Adhar/ Ration Card)	Photo
						SC	ST	OB C	General		Minority/ Non-Minority	EWS			
7	Namita Halder	Mirityunjoy Halder	1	BUROGHAT	002				General	Hindu		EWS	Female	349966941322	
8	Pratima Pal	Late Mohan Pal	1	DASPARA-PALPARA	016				General	Hindu		EWS	Female	250892697824	
9	Selim Mistry	Chairup Mistry	1	MUSALMAN PARA & HATPARA	001				General	Muslim		Minority	Male	914865146656	




Sl. No.	Name of Head of the Beneficiary Household	Father's Name / Husband's Name	Ward No.	Slum/ Non-Slum Area Name	Slum Code	Caste				Religion	Category		Gender	UID NO. (Voter/ Adhar/ Ration Card)	Photo
						SC	ST	OB C	General		Minority/ Non-Minority	EWS			
10	Hosenmondal	ReyanMondal	1	DASPARA-PALPARA	016				General	Muslim	Minority	EWS	788719417974		
11	Sudipta Mistry	Shambhunath Mistry	1	BUROGHAT	002	SC				Hindu		EWS	938337715744		
12	MONIRUL SK	NAIRUL SK	1	MUSALMAN PARA & HATPARA	001			OB C		Muslim	Minority	EWS	WPG0783456		




Sl. No.	Name of Head of the Beneficiary Household	Father's Name / Husband's Name	Ward No.	Slum/ Non-Slum Area Name	Slum Code	Caste				Religion	Category		Gender	UID NO. (Voter/ Adhar/ Ration Card)	Photo
						SC	ST	OB C	General		Minority/ Non-Minority	EWS			
13	ANWARA DARJEE	JAKIR DARJEE	1	GHOSEBAG AN-DASPARA	015				General	Muslim	Minority	EWS	Male	557520344380	
14	A SATTAR MONDAL	OMANGANI MONDAL	1	GHOSEBAG AN-DASPARA	015			OB C		Hindu		EWS	Male	378475357973	
15	SHANTANU CHAKRABORTY	LATE DURGADAS CHAKRABORTY	1	DASPARA-PALPARA	016				General	Hindu		EWS	Male	481900062888	




Sl. No.	Name of Head of the Beneficiary Household	Father's Name / Husband's Name	Ward No.	Slum/ Non-Slum Area Name	Slum Code	Caste				Religion	Category		Gender	UID NO. (Voter/ Adhar/ Ration Card)	Photo
						SC	ST	OB C	General		Minority/ Non-Minority	EWS			
16	TANMOY CHAKRABORTY	TAPAN CHAKRABORTY	1	GHOSEBAG AN-DASPARA	015				General	Hindu		EWS	Male	668017419217	
17	RABIN DAS	BIPIN DAS	1	DASPARA-PALPARA	016				General	Hindu		EWS	Male	JTJ0627190	
18	ANJALI DAS	ALTE KALIPADA DAS	1	DASPARA-PALPARA	016				General	Hindu		EWS	Female	401165491825	









Sl. No.	Name of Head of the Beneficiary Household	Father's Name / Husband's Name	Ward No.	Slum/ Non-Slum Area Name	Slum Code	Caste				Religion	Category		Gender	UID NO. (Voter/ Adhar/ Ration Card)	Photo
						SC	ST	OB C	General		Minority/ Non-Minority	EWS			
19	SATYA HARI PAUL	LATE NARAYAN CH PAL	1	DASPARA-PALPARA	016				General	Hindu		EWS	Male	JTJ2803351	
20	LATIKA PAL	LATE RABIN PAL	1	DASPARA-PALPARA	016				General	Hindu		EWS	Male	638617699064	
21	GOPAL MISTRI	ANANTA MISTRI	1	MUSALMAN PARA & HATPARA	001	SC				Hindu		EWS	Male	203774317891	




Sl. No.	Name of Head of the Beneficiary Household	Father's Name / Husband's Name	Ward No.	Slum/ Non-Slum Area Name	Slum Code	Caste				Religion	Category		Gender	UID NO. (Voter/ Adhar/ Ration Card)	Photo
						SC	ST	OB C	General		Minority/ Non-Minority	EWS			
22	SEKENDAR MONDAL	LATE BHOLA MONDAL	1	MUSALMAN PARA & HATPARA	001				General	Muslim	Minority	EWS	314830557364		
23	AKKAJ ALI MONDAL	LATE FAJAL MONDAL	1	MUSALMAN PARA & HATPARA	001			OB C		Muslim	Minority	EWS	JTJ0631697		
24	GOPINATH MODAK	LATE KANAI LAL MODAK	1	DASPARA-PALPARA	016			OB C		Hindu		EWS	989172748868		




Sl. No.	Name of Head of the Beneficiary Household	Father's Name / Husband's Name	Ward No.	Slum/ Non-Slum Area Name	Slum Code	Caste				Religion	Category		Gender	UID NO. (Voter/ Adhar/ Ration Card)	Photo
						SC	ST	OB C	General		Minority/ Non-Minority	E W S			
25	KHOKON PRAMANI K	SHAMBHU CHARAN PRAMANIK	1	GHOSERBAG AN-DASPARA	015			OB C		Hindu		E W S	Male	663591959286	
26	RAMJAN MONDAL	LATE ABDULLA MONDAL	1	GHOSERBAG AN-DASPARA	015			OB C		Muslim		E W S	Male	419306181519	
27	JIAD ALI DARJEE	AYED ALI DARJEE	1	GHOSERBAG AN-DASPARA	015					Muslim		E W S	Male	570295024929	

Sl. No.	Name of Head of the Beneficiary Household	Father's Name / Husband's Name	Ward No.	Slum/ Non-Slum Area Name	Slum Code	Caste				Religion	Category		Gender	UID NO. (Voter/ Adhar/ Ration Card)	Photo
						SC	ST	OB C	General		Minority/ Non-Minority	EWS			
28	SWAPAN DEBNATH	NETAI DEBNATH	1	GHOSERBAG AN-DASPARA	015				General	Hindu		EWS	JTJ0631366		
29	Rahim Bari Molla	Late Bhuto Molla	1	GHOSERBAG AN-DASPARA	015			OB C		Muslim	Minority	EWS	361616687643		
30	Majid Ali Molla	Nur Mahmamad Molla	1	GHOSERBAG AN-DASPARA	015			OB C		Muslim	Minority	EWS	825874396607		




Sl. No.	Name of Head of the Beneficiary Household	Father's Name / Husband's Name	Ward No.	Slum/ Non-Slum Area Name	Slum Code	Caste				Religion	Category		Gender	UID NO. (Voter/ Adhar/ Ration Card)	Photo
						SC	ST	OB C	General		Minority/ Non-Minority	EWS			
31	NARAYAN BHANDARI	LATE GOBERDHAN BHANDARI	2	SAMBITESWAR TALA	003				General	Hindu		EWS	Male	740457809682	
32	AJOY SARDAR	LATE SAMBHU SARDAR	2	SAMBITESWAR TALA	003	SC				Hindu		EWS	Male	278254759360	
33	ARUNA DAS	SUSANTA DAS	2	SAMBITESWAR TALA	003				General	Hindu		EWS	Female	343245479637	




Sl. No.	Name of Head of the Beneficiary Household	Father's Name / Husband's Name	Ward No.	Slum/ Non-Slum Area Name	Slum Code	Caste				Religion	Category		Gender	UID NO. (Voter/ Adhar/ Ration Card)	Photo
						SC	ST	OB C	General		Minority/ Non-Minority	EWS			
34	TARUN SIKDAR	LATE BIPIN BIHARI SIKDAR	2	SAMBITESWAR TALA	003				General	Hindu		EWS	Male	421119759800	
35	ASHA MISTRY	NIMAI MISTRY	2	SAMBITESWAR TALA	003	SC				Hindu		EWS	Female	WB/15/103/3693	
36	SHAMBHU MISTRY	LATE GOBARDHAN MISTRY	2	SAMBITESWAR TALA	003	SC				Hindu		EWS	Male	992205311921	



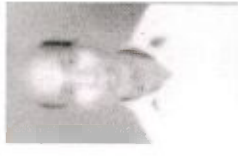
Sl. No.	Name of Head of the Beneficiary Household	Father's Name / Husband's Name	Ward No.	Slum/ Non-Slum Area Name	Slum Code	Caste				Religion	Category		Gender	UID NO. (Voter/ Adhar/ Ration Card)	Photo
						SC	ST	OBC	General		Minority/ Non-Minority	EW S			
37	SOMNATH KARMAKAR	DURYODHAN KARMAKAR	2	PALPARA-DUTTAPARA(BEHIND DUTTABARI)	017			OBC		Hindu		EW S	Male	WB/15/103/372342	
38	ARABINDA BHATTACHARYA	LATE HARIDHAN BHATTACHARYA	2	PALPARA-DUTTAPARA(BEHIND DUTTABARI)	017					Hindu		EW S	Male	779169577542	
39	SANTU BHATTACHARYA	LATE BALARAM BHATTACHARYA	2	PALPARA-DUTTAPARA(BEHIND DUTTABARI)	017					Hindu		EW S	Male	996918800499	



Sl. No.	Name of Head of the Beneficiary Household	Father's Name / Husband's Name	Ward No.	Slum/ Non-Slum Area Name	Slum Code	Caste				Religion	Category		Gender	UID NO. (Voter/ Adhar/ Ration Card)	Photo
						SC	ST	OB C	General		Minority/ Non-Minority	EWS			
40	SARASWATI SAU	LATE HARIHAR SAU	2	MITRAGANJ KULPI ROAD					General	Hindu		EWS	965711059717		
41	LAKSHMIN RANA	BANAMALI RANA	2	NETAJI SUBHAS ROAD					General	Hindu		EWS	284229471581		
42	BANAMALI RANA	LATE MANMATHA RANA	2	NETAJI SUBHAS ROAD					General	Hindu		EWS	796442524946		









Sl. No.	Name of Head of the Beneficiary Household	Father's Name / Husband's Name	Ward No.	Slum/ Non-Slum Area Name	Slum Code	Caste				Religion	Category		Gender	UID NO. (Voter/ Adhar/ Ration Card)	Photo
						SC	ST	OB C	General		Minority/ Non-Minority	E W S			
43	BADAL DAS	SUBOL DAS	2	PALPARA-DUTTAPARA(BEHIND DUTTABARI)	017				General	Hindu		E W S	Male	884070369418	
44	FANINDRA NATH KAYAL	LATE HIRULAL KAYAL	2	PALPARA-DUTTAPARA(BEHIND DUTTABARI)	017				General	Hindu		E W S	Male	WB/15/103/369424	
45	ANIL DAS	CHANDAN DAS	2	PALPARA-DUTTAPARA(BEHIND DUTTABARI)	017				General	Hindu		E W S	Male	798264084389	




Sl. No.	Name of Head of the Beneficiary Household	Father's Name / Husband's Name	Ward No.	Slum/ Non-Slum Area Name	Slum Code	Caste				Religion	Category			Gender	UID NO. (Voter/ Adhar/ Ration Card)	Photo
						SC	ST	OB C	General		Minority/ Non-Minority	E	W			
46	GOPAL ADHIKARI	LATE KALIPADA ADHIKARI	2	PALPARA-DUTTAPARA(BEHIND DUTTABARI)	017				General	Hindu				92846622394 4		
47	KARTIK SARDAR	LATE GOUR SARDAR	2	SAMBITESWAR TALA	003	SC				Hindu				WB/15/103/ 369449		
48	SANTU MISTRY	GOBINDAO MISTRY	2	SAMBITESWAR TALA	003	SC				Hindu				81858458082 5		



Sl. No.	Name of Head of the Beneficiary Household	Father's Name / Husband's Name	Ward No.	Slum/ Non-Slum Area Name	Slum Code	Caste				Religion	Category		Gender	UID NO. (Voter/ Adhar/ Ration Card)	Photo
						SC	ST	OB C	General		Minority/ Non-Minority	E W S			
49	CHITTA MISTRY	LATE AMMULYA MISTRY	2	SAMBITESW AR TALA	003	SC				Hindu		E W S	Male	29177845684 8	
50	SIKHA MISTRY	LATE SHIBU MISTRY	2	SAMBITESW AR TALA	003				General	Hindu		E W S	Female	40122826117 1	
51	ANIL RANA	LATE BUDDHISW AR RANA	2	NETAJI SUBHAS ROAD					General	Hindu		E W S	Male	74335058977 2	

Sl. No.	Name of Head of the Beneficiary Household	Father's Name / Husband's Name	Ward No.	Slum/ Non-Slum Area Name	Slum Code	Caste				Religion	Category		Gender	UID NO. (Voter/ Adhar/ Ration Card)	Photo
						SC	ST	OB C	General		Minority/ Non-Minority	EWS			
52	Chotu Mistry	Panchu Mistry	3	BUROGHAT	002	SC				Hindu		EWS	367163623235		
53	Amal Das	Late Dashurathi Das	3	BUROGHAT	002				General	Hindu		EWS	213977185856		




Sl. No.	Name of Head of the Beneficiary Household	Father's Name / Husband's Name	Ward No.	Slum/ Non-Slum Area Name	Slum Code	Caste				Religion	Category		Gender	UID NO. (Voter/ Adhar/ Ration Card)	Photo
						SC	ST	OB C	General		Minority/ Non-Minority	EWS			
54	GOUTAM HADER	LT DUKHIRAM HALDER	3	BUROGHAT	002				General	Hindu		EWS	Male	95284697041 1	
55	KHUDIRA M HALDER	SASHIRAM HALDER	3	BUROGHAT	002	SC			General	Hindu		EWS	Male	WB/15/103/ 384293	
56	SATISH GHARAMI	LATE JITEN GHARAMI	3	BUROGHAT	002				General	Hindu		EWS	Male	WB/15/103/ 384137	




Sl. No.	Name of Head of the Beneficiary Household	Father's Name / Husband's Name	Ward No.	Slum/ Non-Slum Area Name	Slum Code	Caste				Religion	Category		Gender	UID NO. (Voter/ Adhar/ Ration Card)	Photo
						SC	ST	OB C	General		Minority/ Non-Minority	EWS			
57	ATUL PRASAD CHAKRABORTY	ANADI PRASAD CHAKRABORTY	3	ROYPARA-DASPARA	018				General	Hindu		EWS	Male	JTJ2701902	
58	PANCHU GOPAL ROY	BHUSAN CHANDRA ROY	3	ROYPARA-DASPARA	018				General	Hindu		EWS	Male	WB/15/103/402025	
59	BISWANATH DAS	LATE BASANTA DAS	3	ROYPARA-DASPARA	018				General	Hindu		EWS	Male	WB/15/103/402356	




Sl. No.	Name of Head of the Beneficiary Household	Father's Name / Husband's Name	Ward No.	Slum/ Non-Slum Area Name	Slum Code	Caste				Religion	Category		Gender	UID NO. (Voter/ Adhar/ Ration Card)	Photo
						SC	ST	OB C	General		Minority/ Non-Minority	E W S			
60	BHANGUR I DAS	LATE SUDHANSU DAS	3	ROYPARA-DASPARA	018				General	Hindu		E W S	Male	WB/15/103/402328	
61	DASURAT HI ROY	KALIPADA ROY	3	ROYPARA-DASPARA	018				General	Hindu		E W S	Male	WPG0790089	
62	KINKAR DAS	LATE PALAN DAS	3	ROYPARA-DASPARA	018				General	Hindu		E W S	Male	WB/15/103/402062	




Sl. No.	Name of Head of the Beneficiary Household	Father's Name / Husband's Name	Ward No.	Slum/ Non-Slum Area Name	Slum Code	Caste				Religion	Category			Gender	UID NO. (Voter/ Adhar/ Ration Card)	Photo
						SC	ST	OB C	General		Minority/ Non-Minority	E	W			
63	SOMNATH MARIK	LATE SANTIDHAR MARIK	3	ROYPARA-DASPARA	018				General	Hindu		E	W	S	WB/15/103/402361	
64	DUDH KUMAR ROY	HARIDAS ROY	3	ROYPARA-DASPARA	018				General	Hindu		E	W	S	WB/15/103/399114	









Sl. No.	Name of Head of the Beneficiary Household	Father's Name / Husband's Name	Ward No.	Slum/ Non-Slum Area Name	Slum Code	Caste				Religion	Category		Gender	UID NO. (Voter/ Adhar/ Ration Card)	Photo
						SC	ST	OB C	General		Minority/ Non-Minority	EWS			
65	ANUDEB BAIDYA	LATE BRAJEN BAIDYA	3	ROYPARA-DASPARA	018				General	Hindu		EWS	WPG0679548		
66	SWAPAN DAS	LATE CHANDI CHARAN DAS	3	ROYPARA-DASPARA	018				General	Hindu		EWS	678659567684		
67	SUDARSA N DAS	LATE RAMPRASAD DAS	3	ROYPARA-DASPARA	018				General	Hindu		EWS	WB/15/103/399540		




Sl. No.	Name of Head of the Beneficiary Household	Father's Name / Husband's Name	Ward No.	Slum/ Non-Slum Area Name	Slum Code	Caste				Religion	Category		Gender	UID NO. (Voter/ Adhar/ Ration Card)	Photo
						SC	ST	OB C	General		Minority/ Non-Minority	EWS			
68	SUKUMAR DAS	PULIN DAS	3	ROYPARA-DASPARA	018				General	Hindu		EWS	Male	239565893067	
69	BHASKAR HALDER	SUDIR HALDER	3	ROYPARA-DASPARA	018				General	Hindu		EWS	Male	JTJ1496546	
70	KARTICK HALDER	LATE NILKANTA HALDER	3	ROYPARA-DASPARA	018				General	Hindu		EWS	Male	LLH2380830	




Sl. No.	Name of Head of the Beneficiary Household	Father's Name / Husband's Name	Ward No.	Slum/ Non-Slum Area Name	Slum Code	Caste				Religion	Category	Gender	UID NO. (Voter/ Adhar/ Ration Card)	Photo
						SC	ST	OB C	General					
71	SUBAL PAILAN	KHATU PAILAN	3	ROYPARA-DASPARA	018				General	Hindu	EWS	Male	JTJ2895134	
72	SWAPAN MONDAL	LATE NETAI MONDAL	3	ROYPARA-DASPARA	018				General	Hindu	EWS	Male	WPG1184589	
73	DIPAK DAS	LT. JAMINI DAS	4	MAHISHYAPARA RANIR BAGAN	004				General	Hindu	EWS	Male	434521362409	

Sl. No.	Name of Head of the Beneficiary Household	Father's Name / Husband's Name	Ward No.	Slum/ Non-Slum Area Name	Slum Code	Caste				Religion	Category		Gender	UID NO. (Voter/ Adhar/ Ration Card)	Photo
						SC	ST	OB C	General		Minority/ Non-Minority	EWS			
74	Bijali Mondal	Sukumar Mondal	4	HAZARIPARA	006				General	Hindu		EWS	Female	JTJ2536308	
75	SWAPAN DAS	BATAKRISHNA DAS	4	HAZARIPARA	006				General	Hindu		EWS	Male	236944438151	
76	PRASANTA HALDER	LATE ANANTA HALDER	4	HAZARIPARA	006				General	Christian		EWS	Male	JTJ1759620	




Sl. No.	Name of Head of the Beneficiary Household	Father's Name / Husband's Name	Ward No.	Slum/ Non-Slum Area Name	Slum Code	Caste				Religion	Category		Gender	UID NO. (Voter/ Adhar/ Ration Card)	Photo
						SC	ST	OB C	General		Minority/ Non-Minority	EWS			
77	PARESHN ATH CHAKRAB ORTY	LATE ASHWINI CHAKRABOR TY	4	HAZARIPARA	006				General	Hindu		EWS	Male	JTJ1494590	
78	BASANTI NASKAR	SUPRAVAT NASKAR	4	HAZARIPARA	006				General	Hindu		EWS	Male	42994179852 4	
79	BIJALI GAYEN	LATE DIBAKAR GAYEN	4	HAZARIPARA	006	SC				Hindu		EWS	Female	JTJ1763234	




Sl. No.	Name of Head of the Beneficiary Household	Father's Name / Husband's Name	Ward No.	Slum/ Non-Slum Area Name	Slum Code	Caste				Religion	Category		Gender	UID NO. (Voter/ Adhar/ Ration Card)	Photo
						SC	ST	OB C	General		Minority/ Non-Minority	EWS			
80	MANIK MONDAL	LATE PARBOTTI CHARAN MONDAL	4	ROYPARA-BISWASPARA	019	SC				Hindu		EWS	Male	849107954450	
81	BISHWAJIT MONDAL	NIRANJAN MONDAL	4	ROYPARA-BISWASPARA	019				General	Hindu		EWS	Male	653576529559	
82	JAGANNATH ROY	KRISHANA ROY	4	ROYPARA-BISWASPARA	019				General	Hindu		EWS	Male	625826721935	




Sl. No.	Name of Head of the Beneficiary Household	Father's Name / Husband's Name	Ward No.	Slum/ Non-Slum Area Name	Slum Code	Caste				Religion	Category		Gender	UID NO. (Voter/ Adhar/ Ration Card)	Photo
						SC	ST	OB C	General		Minority/ Non-Minority	EWS			
83	GOUR MONDAL	KALIPADA MONDAL	4	ROYPARA-BISWASPARA	019	SC				Hindu		EWS	Male	613612930172	
84	SWAPAN HALDER	NIDHIRAM HALDER	4	ROYPARA-BISWASPARA	019	SC				Hindu		EWS	Male	404867589312	
85	GANAPATI DAS	LATE KSHITISH DAS	4	MAHISHYA PARA,RANIR BAGAN	004					Hindu		EWS	Male	876257196915	




Sl. No.	Name of Head of the Beneficiary Household	Father's Name / Husband's Name	Ward No.	Slum/ Non-Slum Area Name	Slum Code	Caste				Religion	Category		Gender	UID NO. (Voter/ Adhar/ Ration Card)	Photo
						SC	ST	OB C	General		Minority/ Non-Minority	EWS			
86	AJIT KR. DAS	LATE KARTIK DAS	4	MAHISHYA PARA,RANIR BAGAN	004				General	Hindu		EWS	Male	684366169035	
87	SISIR DAS	PRADYUT DAS	4	MAHISHYA PARA,RANIR BAGAN	004				General	Hindu		EWS	Male	403295127491	
88	SUKHENDU CHAKRABORTY	AMAL CHAKRABORTY	4	MAHISHYA PARA,RANIR BAGAN	004				General	Hindu		EWS	Male	631173378144	









Sl. No.	Name of Head of the Beneficiary Household	Father's Name / Husband's Name	Ward No.	Slum/ Non-Slum Area Name	Slum Code	Caste				Religion	Category		Gender	UID NO. (Voter/ Adhar/ Ration Card)	Photo
						SC	ST	OB C	General		Minority/ Non-Minority	E W S			
89	BHOLA NATH DAS	LATE AJIT KR. DAS	4	MAHISHYA PARA,RANIR BAGAN	004				General	Hindu		E W S	Male	WB/15/103/396206	
90	KANAI DAS	LATE KARTIK DAS	4	MAHISHYA PARA,RANIR BAGAN	004				General	Hindu		E W S	Male	292014829623	
91	BASANTI DAS	BASUDEB DAS	4	MAHISYA PARA RANIR BAGAN	004				General	Hindu		E W S	Female	867831824880	




Sl. No.	Name of Head of the Beneficiary Household	Father's Name / Husband's Name	Ward No.	Slum/ Non-Slum Area Name	Slum Code	Caste				Religion	Category		Gender	UID NO. (Voter/ Adhar/ Ration Card)	Photo
						SC	ST	OB C	General		Minority/ Non-Minority	EWS			
92	BHOLANA TH DAS	LATE BALAI DAS	4	MAHISYA PARA RANIR BAGAN	004				General	Hindu		EWS	751343462047		
93	PINTU DAS	SAILEN DAS	4	MAHISYA PARA RANIR BAGAN	004				General	Hindu		EWS	736540723326		
94	MAHADEB HALDER	LATE YUDHISHITIR HALDER	4	MAHISYA PARA RANIR BAGAN	004				General	Hindu		EWS	548768035282		




Sl. No.	Name of Head of the Beneficiary Household	Father's Name / Husband's Name	Ward No.	Slum/ Non-Slum Area Name	Slum Code	Caste				Religion	Category		Gender	UID NO. (Voter/ Adhar/ Ration Card)	Photo
						SC	ST	OB C	General		Minority/ Non-Minority	EWS			
95	MALATI NASKAR		5	B.N.C. SARANI					General	Hindu		EWS	Female	285056263092	
96	PRADIP BANERJEE	LATE PARESH BANERJEE	5	B.N.C. SARANI					General	Hindu		EWS	Male	JTJ0694604	
97	RUPA BHATTACHARYA	DEBABRATA BHATTACHARYA	5	B.N.C SARANI					General	Hindu		EWS	Female	897991743977	

Sl. No.	Name of Head of the Beneficiary Household	Father's Name / Husband's Name	Ward No.	Slum/ Non-Slum Area Name	Slum Code	Caste				Religion	Category		Gender	UID NO. (Voter/ Adhar/ Ration Card)	Photo
						SC	ST	OB C	General		Minority/ Non-Minority	EWS			
98	KAMALA BALA MUKHERJEE	LATE MOHITOSH MUKHERJEE	5	K.D.B. SARANI					General	Hindu		EWS	WB/15/103/ 647153		
99	ANUP MUKHERJEE	LATE MOHITOSH MUKHERJEE	5	K.D.B. SARANI					General	Hindu		EWS	JTJ0695783		
100	CHIRABRA TA ROY	SADHAN KRISHNA ROY	5	B.N.C. SARANI					General	Hindu		EWS	JTJ0695916		




Sl. No.	Name of Head of the Beneficiary Household	Father's Name / Husband's Name	Ward No.	Slum/ Non-Slum Area Name	Slum Code	Caste				Religion	Category	Gender	UID NO. (Voter/ Adhar/ Ration Card)	Photo
						SC	ST	OB C	General					
101	TAPAS BASU	BISHNUPAD A BASU	5	BASUPARA ROAD					General	Hindu	EWS	Male	988081410228	
102	SAMBHUN ATH DAS	LATE PANCHUGO PAL DAS	5	BASUPARA ROAD					General	Hindu	EWS	Male	549012059953	
103	KALPATARU HALDER	LATE KHITIBHUSHAN HALDER	5	BASUPARA ROAD					General	Hindu	EWS	Male	587532474376	




Sl. No.	Name of Head of the Beneficiary Household	Father's Name / Husband's Name	Ward No.	Slum/ Non-Slum Area Name	Slum Code	Caste				Religion	Category		Gender	UID NO. (Voter/ Adhar/ Ration Card)	Photo
						SC	ST	OB C	General		Minority/ Non-Minority	EWS			
104	BHOLANA TH SARDAR	LATE KANAI SARDAR	5	ADHIKARI HAZRAPARA	005	SC				Hindu		EWS	Male	278297553624	
105	BISWANA TH SARDAR	LATE KANAI SARDAR	5	ADHIKARI HAZRAPARA	005	SC				Hindu		EWS	Male	224378467234	
106	JAMUNA DAS	LATE KANAILAL DAS	5	PACHER PALLY(KALID HAN BHATT RD)	020					Hindu		EWS	Female	972006236662	




Sl. No.	Name of Head of the Beneficiary Household	Father's Name / Husband's Name	Ward No.	Slum/ Non-Slum Area Name	Slum Code	Caste				Religion	Category	Gender	UID NO. (Voter/ Adhar/ Ration Card)	Photo
						SC	ST	OB C	General					
107	SONA DAS	LATE KALIPADA DAS	5	M.B. ROAD					General	Hindu	EWS	730884421352		
108	DIBYENDU MISTRY	KUMUD MISTRY	5	ADHIKARI HAZRAPARA	005	SC				Hindu	EWS	525601088437		
109	SULEKHA CHAKRABORTY	LATE MADHAB CHAKRABORTY	5	THAKURPARA ROAD					General	Hindu	EWS	995020361515		




Sl. No.	Name of Head of the Beneficiary Household	Father's Name / Husband's Name	Ward No.	Slum/ Non-Slum Area Name	Slum Code	Caste				Religion	Category		Gender	UID NO. (Voter/ Adhar/ Ration Card)	Photo
						SC	ST	OB C	General		Minority/ Non-Minority	EWS			
110	JAYBIR MUKHERJEE	RABINDRAN ATH MUKHERJEE	5	THAKURPAR A ROAD					General	Hindu		EWS	Male	496144064001	
111	PRABIR MUKHERJEE	RABINDRAN ATH MUKHERJEE	5	THAKURPAR A ROAD					General	Hindu		EWS	Male	739226372584	
112	UJJAL BHATTACHARYA	LATE DHIRENDRA NATH BHATTACHARYA	5	B.K.B. ROAD					General	Hindu		EWS	Male	606709723155	








Sl. No.	Name of Head of the Beneficiary Household	Father's Name / Husband's Name	Ward No.	Slum/ Non-Slum Area Name	Slum Code	Caste				Religion	Category		Gender	UID NO. (Voter/ Adhar/ Ration Card)	Photo
						SC	ST	OB C	General		Minority/ Non-Minority	EWS			
113	SOMENATH DEY	KALISHANKAR DEY	5	B.K.B. ROAD					General	Hindu		EWS	20298232810 2		
114	MOHIUDDIN SARDAR	NOBIRALI SARDAR	6	HASANPUR	021				General	Muslim		Minority	33196009632 1		
115	RAHIDUL MISTRY	LT.MIYARA B MISTRY	6	HASANPUR	021				General	Muslim		Minority	74742560669 4		




Sl. No.	Name of Head of the Beneficiary Household	Father's Name / Husband's Name	Ward No.	Slum/ Non-Slum Area Name	Slum Code	Caste				Religion	Category		Gender	UID NO. (Voter/ Adhar/ Ration Card)	Photo
						SC	ST	OB C	General		Minority/ Non-Minority	EWS			
116	SIRAJUL MISTRY	LT. ABDUL AJIJ MISTRY	6	HASANPUR	021				General	Muslim	Minority	EWS	560972444505		
117	JANEALAM SHAIKE	BABUJAN SHAIKE	6	HASANPUR	021				General	Muslim	Minority	EWS	288111001344		
118	UNUCH MONDAL	JOTISH MONDAL	6	HASANPUR SLUM	021				General	Muslim	Minority	EWS	493156894567		




Sl. No.	Name of Head of the Beneficiary Household	Father's Name / Husband's Name	Ward No.	Slum/ Non-Slum Area Name	Slum Code	Caste				Religion	Category		Gender	UID NO. (Voter/ Adhar/ Ration Card)	Photo
						SC	ST	OB C	General		Minority/ Non-Minority	EWS			
119	MOSTAKIN GAZI	NURUDDIN GAZI	6	HASANPUR SLUM	021			OB C		Muslim	Minority	Male	961349444634		
120	ISMOTAR A BIBI	ABUSIDDIK KHAN	6	HASANPUR SLUM	021				General	Muslim	Minority	Female	209217874801		
121	SAOKAT LASKAR	JUBBAR LASKAR	6	HASANPUR SLUM	021			OB C		Muslim	Minority	Male	622246108566		

Sl. No.	Name of Head of the Beneficiary Household	Father's Name / Husband's Name	Ward No.	Slum/ Non-Slum Area Name	Slum Code	Caste				Religion	Category			Gender	UID NO. (Voter/ Adhar/ Ration Card)	Photo
						SC	ST	OB C	General		Minority/ Non-Minority	E	W			
122	SUJAUDD IN MOLLA	ABDUL AJIJ MOLLA	6	HASANPUR SLUM	021			OB C		Muslim	Minority	E	W	S	58251488159 1	
123	ANWAR MISTRY	HAMID MISTRY	6	HASANPUR SLUM	021			OB C		Muslim	Minority	E	W	S	27182526451 2	
124	AMINA BIBI PAILAN	HASAN PAILAN	6	HASANPUR SLUM	021				General	Muslim	Minority	E	W	S	88843007025 8	




Sl. No.	Name of Head of the Beneficiary Household	Father's Name / Husband's Name	Ward No.	Slum/ Non-Slum Area Name	Slum Code	Caste				Religion	Category			Gender	UID NO. (Voter/ Adhar/ Ration Card)	Photo	
						SC	ST	OB C	General		Minority/ Non-Minority	E	W				S
125	BIBHAKA R PURKAIT	LATE SACHINDR ANATH PURKAIT	6	HAZARIPAR A SLUM	006	SC				Hindu		E	W	S	Male	426857102008	
126	SELIM PAILAN	KUDDUCH PAILAN	6	HASANPUR SLUM	021			OB C		Muslim	Minority	E	W	S	Male	JTJ0642215	
127	MANNAN SHAIKH	LATE SAMSUDDI N SHAIKH	6	HASANPUR SLUM	021			OB C		Muslim	Minority	E	W	S	Male	JTJ0645283	



Sl. No.	Name of Head of the Beneficiary Household	Father's Name / Husband's Name	Ward No.	Slum/ Non-Slum Area Name	Slum Code	Caste				Religion	Category			Gender	UID NO. (Voter/ Adhar/ Ration Card)	Photo
						SC	ST	OB C	General		Minority/ Non-Minority	E	W			
128	AJIJUL PAILAN	ALIMUDDIN PAILAN	6	HASANPUR SLUM					General	Muslim	Minority	E	W	S	635809778215	
129	NAYEB ALI SEKH	KALO SEKH	6	HASANPUR ROAD					General	Muslim	Minority	E	W	S	814349576540	




Sl. No.	Name of Head of the Beneficiary Household	Father's Name / Husband's Name	Ward No.	Slum/ Non-Slum Area Name	Slum Code	Caste				Religion	Category		Gender	UID NO. (Voter/ Adhar/ Ration Card)	Photo
						SC	ST	OB C	General		Minority/ Non-Minority	EWS			
130	MAHI UDDIN GHARAMI	LATE JOYNAL GHARAMI	6	HASANPUR SLUM	021			OB C		Muslim	Minority	EWS	WPG0881110		
131	SUKANTA MISTRY		6	HAZARIPARA	006	SC				Hindu		EWS	937132237297		
132	ISMILE LASKAR	IKTHER LASKAR	6	HASANPUR	021			OB C		Muslim	Minority	EWS	657403374842		




Sl. No.	Name of Head of the Beneficiary Household	Father's Name / Husband's Name	Ward No.	Slum/ Non-Slum Area Name	Slum Code	Caste				Religion	Category			Gender	UID NO. (Voter/ Adhar/ Ration Card)	Photo
						SC	ST	OB C	General		Minority/ Non-Minority	E	W			
133	ALAMGIR MONDAL	MAMIN MONDAL	6	HASANPUR	021				General	Muslim	Minority	E	W	S	35377939689 2	
134	SAHANAR A MONDAL	CHAMMAD MONDAL	6	HASANPUR	021			OB C		Muslim	Minority	E	W	S	47095979919 3	
135	ALAUDDIN GAZI	ICHA GAZI	6	PATRA PARA GAZI PARA				OB C		Muslim	Minority	E	W	S	97326802443 1	









Sl. No.	Name of Head of the Beneficiary Household	Father's Name / Husband's Name	Ward No.	Slum/ Non-Slum Area Name	Slum Code	Caste				Religion	Category			Gender	UID NO. (Voter/ Adhar/ Ration Card)	Photo
						SC	ST	OB C	General		Minority/ Non-Minority	E	W			
136	JAMAL UDDIN SHAIKH	ABDUL KUDDUCH SHAIKH	6	HASANPUR	021				General	Muslim	Minority	E	W	S	87150240990 6	
137	SAHAJAM AL MISTRY	LATE AKKACH MISTRY	6	HASANPUR	021				General	Muslim	Minority	E	W	S	65603808730 1	
138	KHOKAN SADHUKH AN	NANDADUL AL SADHUKHA N	7	GANGATIR KANIYA RD	008				General	Hindu	Minority	E	W	S	42583626970 6	




Sl. No.	Name of Head of the Beneficiary Household	Father's Name / Husband's Name	Ward No.	Slum/ Non-Slum Area Name	Slum Code	Caste				Religion	Category		Gender	UID NO. (Voter/ Adhar/ Ration Card)	Photo
						SC	ST	OB C	General		Minority/ Non-Minority	EWS			
139	GOURI KUNDU	LATE NITAI KUNDU	7	GANGATIR ROAD	008				General	Hindu		EWS	Female	355566810804	
140	MADAN SRIMANI		7	KULPI ROAD					General	Hindu		EWS	Male	WB/15/103/381262	




Sl. No.	Name of Head of the Beneficiary Household	Father's Name / Husband's Name	Ward No.	Slum/ Non-Slum Area Name	Slum Code	Caste				Religion	Category		Gender	UID NO. (Voter/ Adhar/ Ration Card)	Photo
						SC	ST	OB C	General		Minority/ Non-Minority	EWS			
141	SANTOSH DAS	GOBINDA DAS	7	SIRALI-SIRALICROSS	022				General	Hindu		EWS	Male	316232685459	
142	NABAKUMAR MISTRI	LATE KANAI MISTRI	7	SIRALI-SIRALICROSS	022	SC				Hindu		EWS	Male	WB/15/103/378771	
143	ERAJUL MOLLA	LATE ARSHAD MOLLA	7	GANGATIR KANIYA RD	008				General	Muslim		EWS	Male	303729213661	

Sl. No.	Name of Head of the Beneficiary Household	Father's Name / Husband's Name	Ward No.	Slum/ Non-Slum Area Name	Slum Code	Caste				Religion	Category	Gender	UID NO. (Voter/ Adhar/ Ration Card)	Photo	
						SC	ST	OB C	General						Minority/ Non-Minority
144	SAOKAT MOLLA	LATE PARAN MOLLA	7	GANGATIR KANIYA RD	008				General	Muslim	Minority	EWS	Male	WB/15/103/378694	
145	ARUN NANDI	LATE NITALBIHARI NANDI	7	TILIPARA ROAD					General	Hindu		EWS	Male	674948479436	
146	DWARIKA NATH DEY	LATE BANKIM CHANDRA DEY	7	TILIPARA ROAD					General	Hindu		EWS	Male	523336923427	




Sl. No.	Name of Head of the Beneficiary Household	Father's Name / Husband's Name	Ward No.	Slum/ Non-Slum Area Name	Slum Code	Caste				Religion	Category	Gender	UID NO. (Voter/ Adhar/ Ration Card)	Photo
						SC	ST	OB C	General					
147	DAMU NANDI	LATE BATOKRISHNA NANDI	7	TILIPARA ROAD				General	Hindu		Male	WB/15/103/378227		
148	PRABIR NANDI	LATE BAIDYANATH NANDI	7	TILIPARA ROAD			General	Hindu			Male	294461151871		
149	MALATI HALDER	LATE JUDHISTHIR HALDER	7	SRIMANI PARA		SC			Hindu		Female	937568580969		




Sl. No.	Name of Head of the Beneficiary Household	Father's Name / Husband's Name	Ward No.	Slum/ Non-Slum Area Name	Slum Code	Caste				Religion	Category		Gender	UID NO. (Voter/ Adhar/ Ration Card)	Photo
						SC	ST	OB C	General		Minority/ Non-Minority	EWS			
150	SANJIB MISTRI	DASURAM MISTRI	7	SIRALI-SIRALICROSS	022	SC				Hindu		EWS	Male	JTJ2527711	
151	KARTIK KAYAL	LATE ANIL KAYAL	7	SIRALI-SIRALICROSS	022	SC				Hindu		EWS	Male	WB/16/122/075497	
152	RUMKI GAYEN	LATE GOPAL GAYEN	7	SIRALI-SIRALICROSS	022	SC				Hindu		EWS	Female	871780555509	




Sl. No.	Name of Head of the Beneficiary Household	Father's Name / Husband's Name	Ward No.	Slum/ Non-Slum Area Name	Slum Code	Caste				Religion	Category		Gender	UID NO. (Voter/ Adhar/ Ration Card)	Photo
						SC	ST	OB C	General		Minority/ Non-Minority	EWS			
153	URMILA NASKAR	LATE PULIN NASKAR	7	SIRALI-SIRALICROSS	022	SC				Hindu	EWS	Female	429202023286		
154	CHANDAN NASKAR	LATE GOPAL NASKAR	7	SIRALI-SIRALICROSS	022	SC				Hindu	EWS	Male	431322238779		
155	AJADDIN LASKAR	LATE MONI LASKAR	7	KULPI ROAD				OB C		Muslim	Minority	Male	JTJ1760636		




Sl. No.	Name of Head of the Beneficiary Household	Father's Name / Husband's Name	Ward No.	Slum/ Non-Slum Area Name	Slum Code	Caste				Religion	Category		Gender	UID NO. (Voter/ Adhar/ Ration Card)	Photo
						SC	ST	OB C	General		Minority/ Non-Minority	EWS			
156	SHIBSUNDAR DEY	LATE HRISHIKESH DEY	7	TILIPARA					General	Hindu		EWS	WB/15/103/381272		
157	Putul Das (Bag)	Goutam Bag	14	KANSARIPARA BARDHANPARA	029				General	Hindu		EWS	678441633887		
158	Jharna Das	Paban Das	14	KANSARIPARA BARDHANPARA	029				General	Hindu		EWS	265228404872		









Sl. No.	Name of Head of the Beneficiary Household	Father's Name / Husband's Name	Ward No.	Slum/ Non-Slum Area Name	Slum Code	Caste				Religion	Category		Gender	UID NO. (Voter/ Adhar/ Ration Card)	Photo
						SC	ST	OB C	General		Minority/ Non-Minority	EW S			
159	PushpaKarmakar	Sunil Karmakar	14	Siralipara					General	Hindu		EW S	992240610338		
160	Paritoshkarmakar	Bishtupadkarmakar	14	Siralipara				OB C		Hindu		EW S	754201970146		
161	GoutamBaidya	RamendraSundarBaidya	14	KANSARIPARA BARDHANP ARA	029				General	Hindu		EW S	331785144153		




Sl. No.	Name of Head of the Beneficiary Household	Father's Name / Husband's Name	Ward No.	Slum/ Non-Slum Area Name	Slum Code	Caste				Religion	Category		Gender	UID NO. (Voter/ Adhar/ Ration Card)	Photo
						SC	ST	OB C	General		Minority/ Non-Minority	EWS			
162	Ashok Das	Sanat das	14	Banerjeepara					General	Hindu		EWS	Male	362155333868	
163	Biswanath Chatterjee	Late Prasad Chandra Chatterjee	14	Banerjeepara					General	Hindu		EWS	Male	WB/15/103/381040	
164	JAYANTI HALDER	PRABIR CHANDRA HALDER	14	GANGTIR KANIYA RD	008				General	Hindu		EWS	Female	907231826436	




Sl. No.	Name of Head of the Beneficiary Household	Father's Name / Husband's Name	Ward No.	Slum/ Non-Slum Area Name	Slum Code	Caste				Religion	Category		Gender	UID NO. (Voter/ Adhar/ Ration Card)	Photo
						SC	ST	OB C	General		Minority/ Non-Minority	EWS			
165	SHEKHAR KANSARI	PACHUGOPAL KANSARI	14	GANGATIR KANIYA RD	008				General	Hindu		EWS	274631947719		
166	RANJIT PAL	LATE BAIDYANATH PAL	14	N.S.ROAD					General	Hindu		EWS	590345533724		
167	DEBU KARMAKAR	KANAILAL KARMAKAR	14	SIRALIPARA					General	Hindu		EWS	882435458733		

Sl. No.	Name of Head of the Beneficiary Household	Father's Name / Husband's Name	Ward No.	Slum/ Non-Slum Area Name	Slum Code	Caste				Religion	Category	Gender	UID NO. (Voter/ Adhar/ Ration Card)	Photo
						SC	ST	OB C	General					
168	BISWADEB PRAMANIK	RATAN PRAMANIK	14	GANGATIR KANIYA RD	008				General	Hindu		Male	55847736836 3	
169	LAKSHMI HALDER		14	N.S.ROAD					General	Hindu		Female	53360898250 9	
170	PANCHU GOPAL NASKAR	LATE CHAITANYA NASKAR	14	GANGATIR KANIYA RD	008	SC				Hindu		Male	29958721835 3	




Sl. No.	Name of Head of the Beneficiary Household	Father's Name / Husband's Name	Ward No.	Slum/ Non-Slum Area Name	Slum Code	Caste				Religion	Category		Gender	UID NO. (Voter/ Adhar/ Ration Card)	Photo
						SC	ST	OB C	General		Minority/ Non-Minority	EWS			
171	MONTU NASKAR	LATE MANIK NASKAR	8	BAIDIKPARA	023	SC				Hindu		EWS	809210913567		
172	AMAR NATH MITRA	LATE MANINDRA MITRA	8	BAIDIKPARA	023				General	Hindu		EWS	WB/15/103/375531		
173	BISWAJIT SARMA	MUROTI MOHAN SHARMA	8	BAIDIKPARA	023				General	Hindu		EWS	959979753514		




Sl. No.	Name of Head of the Beneficiary Household	Father's Name / Husband's Name	Ward No.	Slum/ Non-Slum Area Name	Slum Code	Caste				Religion	Category		Gender	UID NO. (Voter/ Adhar/ Ration Card)	Photo
						SC	ST	OB C	General		Minority/ Non-Minority	EWS			
174	KALIPRAS AD NASKAR	LATE KARTIK NASKAR	8	BAIDIKPARA	023	SC				Hindu		EWS	JTJ2523892		
175	ABDUL KADER PAILAN	LATE CHAKAT PAILAN	8	BAIDIKPARA			OB C		Muslim	Minority		EWS	544199757375		
176	SUBHAS PAIKE	LATE KUNDUPAD A PAIKE	8	BAIDIKPARA	023	SC			Hindu			EWS	494787617967		




Sl. No.	Name of Head of the Beneficiary Household	Father's Name / Husband's Name	Ward No.	Slum/ Non-Slum Area Name	Slum Code	Caste				Religion	Category		Gender	UID NO. (Voter/ Adhar/ Ration Card)	Photo
						SC	ST	OB C	General		Minority/ Non-Minority	EWS			
177	JAGANNA TH MISTRY	LATE SUDHANDU MISTRY	8	BAIDIKPARA	023	SC				Others	Minority	EWS	214287493007		
178	GITA RANI BHATTACHARYA	LATE MANIK BHATTACHARYA	8	KANSARIPARA BARDHANPARA	029				General	Hindu		EWS	431008967521		
179	RAMJAN LASKAR	AYUB ALI LASKAR	8	JOYCHANDI MOTILALPARA	009			OB C		Muslim	Minority	EWS	871104759101		




Sl. No.	Name of Head of the Beneficiary Household	Father's Name / Husband's Name	Ward No.	Slum/ Non-Slum Area Name	Slum Code	Caste				Religion	Category			Gender	UID NO. (Voter/ Adhar/ Ration Card)	Photo
						SC	ST	OB C	General		Minority/ Non-Minority	E	W			
180	SAIRABAN U LASKAR	JULFIKAR LASKAR	8	JOYCHANDI MOTILALPAR A	009			OB C		Muslim	Minority	E	W	S	839904447748	
181	KARIMAN BIBI	LATE MAJID MOLLA	8	JOYCHANDI MOTILALPAR A	009			OB C		Muslim	Minority	E	W	S	JTJ2701001	
182	NURMAH AMAD SARDAR	HATEM SARDAR	8	JAYCHANDI MANDIR				OB C		Muslim	Minority	E	W	S	675379186671	









Sl. No.	Name of Head of the Beneficiary Household	Father's Name / Husband's Name	Ward No.	Slum/ Non-Slum Area Name	Slum Code	Caste				Religion	Category		Gender	UID NO. (Voter/ Adhar/ Ration Card)	Photo
						SC	ST	OB C	General		Minority/ Non-Minority	EWS			
183	AZIZUL HAQUE SEIKH	IDRISH SEIKH	8	JOYCHANDI MOTILALPAR A	009			OB C		Muslim	Minority	Male	469758470720		
184	TAMALI NASKAR	LATE SHAMAL NASKAR	8	JOYCHANDI MOTILALPAR A	009	SC				Hindu		Female	674507795564		
185	SWAPAN DUTTA	LATE SAMBHU NATH DUTTA	8	JOYCHANDI MOTILALPAR A	009					Hindu		Male	375605455995		




Sl. No.	Name of Head of the Beneficiary Household	Father's Name / Husband's Name	Ward No.	Slum/ Non-Slum Area Name	Slum Code	Caste				Religion	Category		Gender	UID NO. (Voter/ Adhar/ Ration Card)	Photo
						SC	ST	OB C	General		Minority/ Non-Minority	EWS			
186	GOPAL MANDAL	LATE PATIRAM MANDAL	8	RAKTAKHA PARA	SC					Hindu		EWS	555244396378		
187	SIMA RANI MISTRY	RABINDRA NATH MISTRY	8	ANANDA CHANDRA GHOSH RD	SC					Hindu		EWS	751886863152		
188	ANIK PATHAK	PANABESH PATHAK	8	GHOSHPARA						Hindu		EWS	412259253911		




Sl. No.	Name of Head of the Beneficiary Household	Father's Name / Husband's Name	Ward No.	Slum/ Non-Slum Area Name	Slum Code	Caste				Religion	Category		Gender	UID NO. (Voter/ Adhar/ Ration Card)	Photo
						SC	ST	OB C	General		Minority/ Non-Minority	EWS			
189	SHAHIDUL LA SARDAR	JIAD ALI SARDAR	8	GHOSHPARA				OB C		Muslim	Minority	EWS	250785571827		
190	DILIP HALDER	LATE BHUPATI HALDER	8	GHOSH CROSS RD		SC				Hindu		EWS	474887747581		
191	SUSHIL SHIKARI	RASAMAY SHIKARI	8	GHOSH CROSS RD						Hindu		EWS	WB/15/103/375723		

Sl. No.	Name of Head of the Beneficiary Household	Father's Name / Husband's Name	Ward No.	Slum/ Non-Slum Area Name	Slum Code	Caste				Religion	Category		Gender	UID NO. (Voter/ Adhar/ Ration Card)	Photo
						SC	ST	OB C	Genral		Minority/ Non-Minority	EWS			
192	RANJAN HALDER	LATE AMULYA HALDER	13	HASANPUR ROAD					Genral	Hindu		EWS	514778427899		
193	MENAU BIBI SEKH	AYUB SEKH	13	HASANPUR ROAD					Genral	Hindu		EWS	493932161915		
194	ASHIMA KAYAL	LATE BIMAL KAYAL	13	PASCHIMPARA KAYALPARA	028				Genral	Hindu		EWS	895854144187		




Sl. No.	Name of Head of the Beneficiary Household	Father's Name / Husband's Name	Ward No.	Slum/ Non-Slum Area Name	Slum Code	Caste				Religion	Category		Gender	UID NO. (Voter/ Adhar/ Ration Card)	Photo
						SC	ST	OB C	General		Minority/ Non-Minority	EWS			
195	CHAMPA RANI DAS	MONGAL DAS	13	B.N.C. SARANI					General	Hindu		EWS	WB/15/103/390160		
196	BASUDEB DAS	LATE JATINDRAN ATH DAS	13	DEBBERIA	014				General	Hindu		EWS	681791576888		
197	BUDDISWAR DAS	LATE JATINDRAN ATH DAS	13	DEBBERIA	014				General	Hindu		EWS	458629029079		




Sl. No.	Name of Head of the Beneficiary Household	Father's Name / Husband's Name	Ward No.	Slum/ Non-Slum Area Name	Slum Code	Caste				Religion	Category		Gender	UID NO. (Voter/ Adhar/ Ration Card)	Photo
						SC	ST	OB C	General		Minority/ Non-Minority	EWS			
198	CHALEHAR BEOYA PAILAN	LATE AMIN ALI PAILAN	13	DEBBERIA	014				General	Muslim	Minority	EWS	62723357441 8		
199	DIBAKAR MONDAL	LATE SACHINDRA NATH MONDAL	13	DEBBERIA	014	SC				Hindu		EWS	61816203939 4		
200	HIMANSHU SEKHAR SHAHU	LATE SRIHARI SHAW	13	HARIDAS DUTTA ROAD					General	Hindu		EWS	10527821		




Sl. No.	Name of Head of the Beneficiary Household	Father's Name / Husband's Name	Ward No.	Slum/ Non-Slum Area Name	Slum Code	Caste				Religion	Category		Gender	UID NO. (Voter/ Adhar/ Ration Card)	Photo
						SC	ST	OB C	General		Minority/ Non-Minority	EWS			
201	IRA CHATTERJEE	LATE SHAKTIPADA CHATTERJEE	13	MANIK BANERJEE ROAD					General	Hindu		EWS	812668666680		
202	JHARNA PURKAIT		13	HARIDAS DUTTA ROAD					General	Hindu		EWS	281998799640		
203	LAKSHINDAR SINGHA	LATE KALIDAS SINGHA	13	HARIDAS DUTTA ROAD					General	Hindu		EWS	230452968825		




Sl. No.	Name of Head of the Beneficiary Household	Father's Name / Husband's Name	Ward No.	Slum/ Non-Slum Area Name	Slum Code	Caste				Religion	Category		Gender	UID NO. (Voter/ Adhar/ Ration Card)	Photo
						SC	ST	OB C	General		Minority/ Non-Minority	EWS			
204	MRINAL KAYAL	LATE SAILENDRA NATH KAYAL	13	PASCHIMPAR A KAYALPARA	028				General	Hindu		EWS	Male	39672019631 5	
205	MANGALA MALLIK	LT. KHUSHILAL MALLIK	13	PASCHIMPAR A KAYALPARA	028				General	Hindu		EWS	Female	38216689671 4	
206	MONORA NJAN DAS	LATE TULSICHARA N DAS	13	PASCHIMPAR A KAYALPARA	028				General	Hindu		EWS	Male	63701921430 3	









Sl. No.	Name of Head of the Beneficiary Household	Father's Name / Husband's Name	Ward No.	Slum/ Non-Slum Area Name	Slum Code	Caste				Religion	Category		Gender	UID NO. (Voter/ Adhar/ Ration Card)	Photo
						SC	ST	OB C	General		Minority/ Non-Minority	E W S			
207	NARAN DAS	LATE DULAL CHANDRA DAS	13	B.N.C. SARANI					General	Hindu		E W S	Male	809666008915	
208	PUSHPA RANI SAHA	LATE RAGHUNATH SAHA	13	DERBERIA ROAD					General	Hindu		E W S	Male	326880411143	
209	PRAMILA HALDER	LATE PASUPATI HALDER	13	HASANPUR ROAD			SC			Hindu		E W S	Female	361380374773	




Sl. No.	Name of Head of the Beneficiary Household	Father's Name / Husband's Name	Ward No.	Slum/ Non-Slum Area Name	Slum Code	Caste				Religion	Category		Gender	UID NO. (Voter/ Adhar/ Ration Card)	Photo
						SC	ST	OB C	General		Minority/ Non-Minority	EWS			
210	SATYA KAYAL	LATE DHIREN KAYAL	13	PASCHIMPAR A KAYALPARA	028				General	Hindu		EWS	Male	75876369752 7	
211	SANJU KAYAL	LATE JIBAN KAYAL	13	PASCHIMPAR A KAYALPARA	028				General	Hindu		EWS	Male	53206554116 3	
212	SHEKHAR DAS	LATE SUBODH DAS	13	DEBBERIA ROAD					General	Hindu		EWS	Male	78304458462 3	




Sl. No.	Name of Head of the Beneficiary Household	Father's Name / Husband's Name	Ward No.	Slum/ Non-Slum Area Name	Slum Code	Caste				Religion	Category	Gender	UID NO. (Voter/ Adhar/ Ration Card)	Photo
						SC	ST	OB C	General					
213	SOMNATH DAS	LATE GOPINATH DAS	13	DEBBERIA ROAD					General	Hindu	E W S	Male	473403	
214	TAPAN MONDAL	LATE KANAILAL MONDAL	13	DEBBERIA	014	SC				Hindu	E W S	Male	303284063380	
215	ARATI DAS (PATRA)	LATE GAYA RAM PATRA	9	HAZARAPARA	024	SC				Hindu	E W S	Female	511216578921	

Sl. No.	Name of Head of the Beneficiary Household	Father's Name / Husband's Name	Ward No.	Slum/ Non-Slum Area Name	Slum Code	Caste				Religion	Category		Gender	UID NO. (Voter/ Adhar/ Ration Card)	Photo
						SC	ST	OB C	General		Minority/ Non-Minority	E W S			
216	MUNNI RAJA	SHAHID RAJA	9	HAZARAPARA	024				General	Muslim	Minority	E W S	Female	849219115151	
217	ANIL DAS	LATE KAMAL DAS	9	HAZARAPARA	024				General	Hindu		E W S	Male	686802661141	
218	EKADASHI MONDAL	LT. RAMPADA MONDAL	9	HAZARAPARA	024	SC				Hindu		E W S	Female	809210064929	




Sl. No.	Name of Head of the Beneficiary Household	Father's Name / Husband's Name	Ward No.	Slum/ Non-Slum Area Name	Slum Code	Caste				Religion	Category		Gender	UID NO. (Voter/ Adhar/ Ration Card)	Photo
						SC	ST	OB C	General		Minority/ Non-Minority	EWS			
219	ARATI DAS	LT. GOPAL DAS	9	HAZARAPAR A	024	SC				Hindu		EWS	Female	359306365989	
220	PARESH NATH MOTILAL	LT. HARI CHARAN MOTILAL	9	JOYCHANDI MOTILALPAR A	009				General	Hindu		EWS	Male	571067503481	
221	TARUN BANERJEE	LATE KALIPADA BANERJEE	9	JOYCHANDI MOTILALPAR A	009				General	Hindu		EWS	Male	488404834395	




Sl. No.	Name of Head of the Beneficiary Household	Father's Name / Husband's Name	Ward No.	Slum/ Non-Slum Area Name	Slum Code	Caste				Religion	Category		Gender	UID NO. (Voter/ Adhar/ Ration Card)	Photo
						SC	ST	OB C	General		Minority/ Non-Minority	E W S			
222	GOURI NAIYA	GANESH NAIYA	9	JOYCHANDI MOTILALPARA	009	SC				Hindu		E W S	Female	221984822060	
223	DEBI MONDAL	LT. BISWANATH MONDAL	9	KHODAR PARA	010	SC				Hindu		E W S	Female	WB/15/103/360070	
224	GOBINDA SHIKARY	GOSTA SHIKARY	9	KHODAR PARA	010	SC				Hindu		E W S	Male	WB/15/103/360517	




Sl. No.	Name of Head of the Beneficiary Household	Father's Name / Husband's Name	Ward No.	Slum/ Non-Slum Area Name	Slum Code	Caste				Religion	Category		Gender	UID NO. (Voter/ Adhar/ Ration Card)	Photo
						SC	ST	OB C	General		Minority/ Non-Minority	EWS			
225	SATYA SARDAR	LR. RATIKANTA SARDAR	9	KHODAR PARA	010	SC				Hindu		EWS	Male	847158105123	
226	TAPAS GANGULY	LATE SUKUMAR GANGULY	9	KHODAR PARA	010				General	Hindu		EWS	Male	650719072052	
227	SWAPAN BAIDYA	LATE SUDHIR BAIDYA	9	KHODAR PARA	010	SC				Hindu		EWS	Male	961689224842	




Sl. No.	Name of Head of the Beneficiary Household	Father's Name / Husband's Name	Ward No.	Slum/ Non-Slum Area Name	Slum Code	Caste				Religion	Category		Gender	UID NO. (Voter/ Adhar/ Ration Card)	Photo
						SC	ST	OB C	General		Minority/ Non-Minority	EWS			
228	HARAJUL SK	LATE ABDUL BARI SK	9	JOYCHANDI MOTILALPAR A	009				General	Muslim	Minority	EWS	Male	839168685832	
229	CHHALEH AR PAILAN	LATE ABUKALAM PAILAN	9	JOYCHANDI MOTILALPAR A	009				General	Muslim	Minority	EWS	Male	378984098749	
230	ALAUDDIN PAILAN	LATE NABDUL PAILAN	9	JOYCHANDI MOTILALPAR A	009				General	Muslim	Minority	EWS	Male	294771603335	









Sl. No.	Name of Head of the Beneficiary Household	Father's Name / Husband's Name	Ward No.	Slum/ Non-Slum Area Name	Slum Code	Caste				Religion	Category		Gender	UID NO. (Voter/ Adhar/ Ration Card)	Photo
						SC	ST	OB C	General		Minority/ Non-Minority	EWS			
231	SUDHIR CH. HALDER	LATE GOUR HALDER	9	JOYCHANDI MOTILALPAR A	009	SC				Hindu		EWS	Male	671575512783	
232	NANI BALA BAIDYA	LATE ANATH BAIDYA	9	STRAND ROAD					General	Hindu		EWS	Female	345151503852	
233	RATAN DEY	LATE SUNIL KUMAR DEY	9	GHOSH CROSS RD.					General	Hindu		EWS	Male	299940909446	




Sl. No.	Name of Head of the Beneficiary Household	Father's Name / Husband's Name	Ward No.	Slum/ Non-Slum Area Name	Slum Code	Caste				Religion	Category		Gender	UID NO. (Voter/ Adhar/ Ration Card)	Photo
						SC	ST	OB C	General		Minority/ Non-Minority	EWS			
234	RAMEN PAUL	LATE NARAYAN PAUL	9	MITRA PARA					General	Hindu		EWS	566617775930		
235	KRISHNA SARDAR	SANATAN SARDAR	9	N.S.RD.	SC					Hindu		EWS	220203881999		
236	PANCHU SARDAR	LATE LAXMIKANT A SARDAR	10	CHUNURIPARA	011 SC					Hindu		EWS	433515130593		




Sl. No.	Name of Head of the Beneficiary Household	Father's Name / Husband's Name	Ward No.	Slum/ Non-Slum Area Name	Slum Code	Caste				Religion	Category		Gender	UID NO. (Voter/ Adhar/ Ration Card)	Photo
						SC	ST	OB C	General		Minority/ Non-Minority	EWS			
237	SAMIR SARDAR	SANKAR SARDAR	10	CHUNURIPAR A	011	SC				Hindu		EWS	WPG1120708		
238	ANANDA PRASAD DAS	LT MAKHAN LAL DAS	10	DASPARA	025				General	Hindu		EWS	695917727694		
239	PURNIMA NAIYA	RATHIN NAIYA	10	KHODARPAR A	010				General	Hindu		EWS	JTJ2519577		

Sl. No.	Name of Head of the Beneficiary Household	Father's Name / Husband's Name	Ward No.	Slum/ Non-Slum Area Name	Slum Code	Caste				Religion	Category		Gender	UID NO. (Voter/ Adhar/ Ration Card)	Photo
						SC	ST	OB C	General		Minority/ Non-Minority	E W S			
240	CHANDAN SARDAR	LATE NAREN SARDAR	10	CHUNURIPAR A	011	SC				Hindu		E W S	Male	695896679889	
241	RABIN MONDAL	LATE MOTILAL MONDAL	10	CHUNURIPAR A	011	SC				Hindu		E W S	Male	579021285541	
242	JAGADISH PAL	LATE LALIT PAL	10	KHODARPAR A	010					Hindu		E W S	Male	955273743280	




Sl. No.	Name of Head of the Beneficiary Household	Father's Name / Husband's Name	Ward No.	Slum/ Non-Slum Area Name	Slum Code	Caste				Religion	Category		Gender	UID NO. (Voter/ Adhar/ Ration Card)	Photo
						SC	ST	OB C	General		Minority/ Non-Minority	EWS			
243	SANAT HALDER	LATE GAYAPADA HALDER	10	DASPARA	025				General	Hindu		EWS	Male	973939081333	
244	BIJAY DAS	LT JITEN DAS	10	DAS PARA	025				General	Hindu		EWS	Male	WB/15/103/266193	
245	BASUDEB DAS	LT SHIBU PRASAD DAS	10	DAS PARA	025				General	Jainism		Minority	Male	684212394238	




Sl. No.	Name of Head of the Beneficiary Household	Father's Name / Husband's Name	Ward No.	Slum/ Non-Slum Area Name	Slum Code	Caste				Religion	Category	Gender	UID NO. (Voter/ Adhar/ Ration Card)	Photo
						SC	ST	OB C	General					
246	KASHINATH DAS	LT MANIK DAS	10	DASPARA	025				General	Hindu	E W S	Male	406357161224	
247	MALAY BISWAS	LT GOPAL BISWAS	10	PANCHANAN TALA RADHABALLA VTALA	026				General	Hindu	E W S	Male	764048769737	
248	BASANTI PAL	LT BIJAN PAL	10	PANCHANAN TALA RADHABALLA VTALA	026			OB C		Hindu	E W S	Female	844465964675	




Sl. No.	Name of Head of the Beneficiary Household	Father's Name / Husband's Name	Ward No.	Slum/ Non-Slum Area Name	Slum Code	Caste				Religion	Category			Gender	UID NO. (Voter/ Adhar/ Ration Card)	Photo
						SC	ST	OB C	General		Minority/ Non-Minority	E	W			
249	SHYAMAL DEBNATH	LT. HAROHARI DEBNATH	10	PANCHANAN TALA RADHABALLA VTALA	026				General	Hindu				216034574459		
250	SANKAR ROY	LATE KALI CHARAN ROY	10	MITRAPARA ROAD					General	Hindu				288226694727		
251	KAMALA DAS	BIRULAL DAS	10	MITRAPARA ROAD					General	Hindu				970403648595		




Sl. No.	Name of Head of the Beneficiary Household	Father's Name / Husband's Name	Ward No.	Slum/ Non-Slum Area Name	Slum Code	Caste				Religion	Category		Gender	UID NO. (Voter/ Adhar/ Ration Card)	Photo
						SC	ST	OB C	General		Minority/ Non-Minority	EWS			
252	PANCHU GOPAL MONDAL	LT. BIJAY MONDAL	10	MITRAPARA ROAD		SC				Hindu		EWS	389642446399		
253	JAYABRAT A MODAK	LT. SHAMBHU CHARAN MODAK	10	PANCHANAN TALA RADHABALLA VTALA	026				General	Hindu		EWS	929316798781		
254	SHIBU PRASAD DAS	LT. ANANDA KUMAR DAS	10	PANCHANAN TALA RADHABALLA VTALA	026				General	Hindu		EWS	397024309162		










Sl. No.	Name of Head of the Beneficiary Household	Father's Name / Husband's Name	Ward No.	Slum/ Non-Slum Area Name	Slum Code	Caste				Religion	Category		Gender	UID NO. (Voter/ Adhar/ Ration Card)	Photo
						SC	ST	OB C	General		Minority/ Non-Minority	EWS			
255	RABIN RANA	LT KANAILAL RANA	10	N.S.ROAD.		SC				Hindu		EWS	790037780798		
256	CHANDAN CHITRAKAR	HIRULALA CHITRAKAR	10	PANCHANAN TALA RADHABALLA VTALA	026			OB C		Hindu		EWS	390709115972		
257	BABU MANNA	RATAN MANNA	11	PANCHANAN TALA RADHABALLA VTALA	026					Hindu		EWS	223067269111		




Sl. No.	Name of Head of the Beneficiary Household	Father's Name / Husband's Name	Ward No.	Slum/ Non-Slum Area Name	Slum Code	Caste				Religion	Category		Gender	UID NO. (Voter/ Adhar/ Ration Card)	Photo
						SC	ST	OB C	General		Minority/ Non-Minority	EWS			
258	RANJIT PRAMANI K	LATE- SANTOSH PRAMANIK	11	PANCHANAN TALA RADHABALLA VTALA	026				General	Hindu		EWS	Male	492763240336	
259	JAGANNA TH PRAMANI K	KARTICK PRAMANIK	11	PANCHANAN TALA RADHABALLA VTALA	026				General	Hindu		EWS	Male	729247820166	
260	KAMALA PRAMANI K	LATE - ASHOK PRAMANIK	11	PANCHANAN TALA RADHABALLA VTALA	026				General	Hindu		EWS	Female	546999970634	




Sl. No.	Name of Head of the Beneficiary Household	Father's Name / Husband's Name	Ward No.	Slum/ Non-Slum Area Name	Slum Code	Caste				Religion	Category		Gender	UID NO. (Voter/ Adhar/ Ration Card)	Photo
						SC	ST	OB C	General		Minority/ Non-Minority	EWS			
261	SAHADEB DAS	SUDHANYA DAS	11	UTTARPARA					General	Hindu		EWS	Male	879987488725	
262	CHARAN BAG	AKHIL BAG	11	UTTARPARA		SC				Hindu		EWS	Male	321756074399	
263	RAJESH HALDER	AJOY KUMAR HALDER	11	DOMPARA	012	SC				Hindu		EWS	Male	606969648897	

Sl. No.	Name of Head of the Beneficiary Household	Father's Name / Husband's Name	Ward No.	Slum/ Non-Slum Area Name	Slum Code	Caste				Religion	Category		Gender	UID NO. (Voter/ Adhar/ Ration Card)	Photo
						SC	ST	OB C	General		Minority/ Non-Minority	EWS			
264	DEBASHIS H MUKHERJEE	LATE - PRABHAT MUKHERJEE	11	UTTARPARA					General	Hindu		EWS	Male	45784010413 2	
265	BHANUM ATI HALDER	LATE - GOPAL HALDER	11	DOMPARA	012				General	Hindu		EWS	Female	35506285260 8	
266	BISWANA TH HALDER	LATE - NANDI HALDER	11	DOMPARA	012	SC				Hindu		EWS	Male	72207682641 1	




Sl. No.	Name of Head of the Beneficiary Household	Father's Name / Husband's Name	Ward No.	Slum/ Non-Slum Area Name	Slum Code	Caste				Religion	Category		Gender	UID NO. (Voter/ Adhar/ Ration Card)	Photo
						SC	ST	OB C	General		Minority/ Non-Minority	EWS			
267	GANDHI HALDER	LATE - ADHAR HALDER	11	DOMPARA	012	SC				Hindu		EWS	Male	248388110304	
268	RANJIT RANA	LATE - MADAN RANA	11	DOMPARA	012	SC				Hindu		EWS	Male	985241887735	
269	SANJIB HALDER	LATE - GOBINDA HALDER	11	DOMPARA	012	SC				Hindu		EWS	Male	900492335309	




Sl. No.	Name of Head of the Beneficiary Household	Father's Name / Husband's Name	Ward No.	Slum/ Non-Slum Area Name	Slum Code	Caste				Religion	Category		Gender	UID NO. (Voter/ Adhar/ Ration Card)	Photo
						SC	ST	OB C	General		Minority/ Non-Minority	EWS			
270	KANU MISTRY	LATE - LAKSHI MISTRY	11	DOMPARA	012	SC				Hindu		EWS	Male	60064297572 2	
271	SIRAJ LASKAR	NOOR ALI LASKAR	11	DOMPARA	012				General	Muslim	Minority	EWS	Male	86590583274 1	
272	DILIP GHARAMI	LATE - SHIBAPADA GHARAMI	11	DOMPARA	012	SC				Hindu		EWS	Male	98710127208 7	
273	JAKIR MANDAL	YUSUF MANDAL	11	DOMPARA	12				General	Muslim	Minority	EWS	Male	62100941814 9	




Sl. No.	Name of Head of the Beneficiary Household	Father's Name / Husband's Name	Ward No.	Slum/ Non-Slum Area Name	Slum Code	Caste				Religion	Category		Gender	UID NO. (Voter/ Adhar/ Ration Card)	Photo
						SC	ST	OB C	General		Minority/ Non-Minority	EWS			
274	PANCHA PRAMANI K	LATE - BHUSHAN PRAMANIK	11	DOMPARA	012				General	Hindu		EWS	Male	WB/15/103/354570	
275	BAPI DAS	LATE - AJIT DAS	11	DOMPARA	012	SC				Hindu		EWS	Male	JTJ2697340	
276	SARASWATI SARDAR	UTTAM SARDAR	12	(SARDARPARA, CHOTO & BORO MUSLIMPARA, DASPARA, RANIRBAGAN) CHAMPATALA	027	SC				Hindu		EWS	Female	626123351611	




Sl. No.	Name of Head of the Beneficiary Household	Father's Name / Husband's Name	Ward No.	Slum/ Non-Slum Area Name	Slum Code	Caste				Religion	Category		Gender	UID NO. (Voter/ Adhar/ Ration Card)	Photo
						SC	ST	OB C	General		Minority/ Non-Minority	EWS			
277	SHIKHA ADHIKARI	LATE. SANAT ADHIKARI	12	BAIRAGI DHALIPARA	013				General	Hindu		EWS	Female	914541990764	
278	KHALIL UDDIN SEKH	NAJIM UDDIN SEKH	12	(SARDARPARA, CHOTO & BORO MUSLIMPARA, DASPARA, RANIRBAGAN) CHAMPATALA	027				General	Muslim	Minority	EWS	Male	997810102713	
279	RAICH ALI SHAH	LATE - MOBARAK SHAH	12	BAIRAGI DHALIPARA	013				General	Muslim	Minority	EWS	Male	734513924442	









Sl. No.	Name of Head of the Beneficiary Household	Father's Name / Husband's Name	Ward No.	Slum/ Non-Slum Area Name	Slum Code	Caste				Religion	Category		Gender	UID NO. (Voter/ Adhar/ Ration Card)	Photo
						SC	ST	OB C	General		Minority/ Non-Minority	EWS			
280	HABU MONDAL	LATE. SADHAN MONDAL	12	(SARDARPAR A,CHOTO & BORO MUSLIMPAR A,DASPARA,R ANIRBAGAN) CHAMPATAL A	027	SC				Hindu		EWS	572838360937		
281	AYESHA SHAH	ABDUL ALIM SHAH	12	BAIRAGI DHALIPARA	013				General	Hindu		EWS	WPG0999698		
282	CHINMAY CHATTERJEE	LATE- BASUDEB CHATTERJEE	12	BAIRAGI DHALIPARA	013				General	Hindu		EWS	586429441656		




Sl. No.	Name of Head of the Beneficiary Household	Father's Name / Husband's Name	Ward No.	Slum/ Non-Slum Area Name	Slum Code	Caste				Religion	Category		Gender	UID NO. (Voter/ Adhar/ Ration Card)	Photo
						SC	ST	OB C	General		Minority/ Non-Minority	EWS			
283	SAKINA BEWA SHAH	LATE - JEHENALI SHAH	12	BAIRAGI DHALIPARA	013				General	Muslim	Minority	EWS	603912509615		
284	RAJIAK SHAH	LATE - DARBESH SHAH	12	(SARDARPAR A,CHOTO & BORO MUSLIMPAR A,DASPARA,R ANIRBAGAN) CHAMPATAL A	027				General	Muslim	Minority	EWS	WB/15/103/402429		
285	ASIB UDDIN SHAH	NURUDDIN SHSH	12	(SARDARPAR A,CHOTO & BORO MUSLIMPAR A,DASPARA,R ANIRBAGAN) CHAMPATAL A	027				General	Muslim	Minority	EWS	901168028675		

Sl. No.	Name of Head of the Beneficiary Household	Father's Name / Husband's Name	Ward No.	Slum/ Non-Slum Area Name	Slum Code	Caste				Religion	Category		Gender	UID NO. (Voter/ Adhar/ Ration Card)	Photo
						SC	ST	OB C	General		Minority/ Non-Minority	EWS			
286	MOSTAQUE AHAMED KHAN	MUJIDIN KHAN	12	BAIRAGI DHALIPARA	013				General	Muslim	Minority	EWS	Male	859978483056	
287	KINKAR DAS	GUSTA DAS	12	(SARDARPAR A, CHOTO & BORO MUSLIMPAR A, DASPARA, RANIRBAGAN) CHAMPATAL A	027				General	Hindu		EWS	Male	JTJ2536936	
288	MUKUNDRAM MISTRY	LATE. KAMAL MISTRY	12	(SARDARPAR A, CHOTO & BORO MUSLIMPAR A, DASPARA, RANIRBAGAN) CHAMPATAL A	027	SC				Hindu		EWS	Male	570243953919	

Sl. No.	Name of Head of the Beneficiary Household	Father's Name / Husband's Name	Ward No.	Slum/ Non-Slum Area Name	Slum Code	Caste				Religion	Category		Gender	UID NO. (Voter/ Adhar/ Ration Card)	Photo
						SC	ST	OB C	General		Minority/ Non-Minority	E W S			
289	ROBIN BAIRAGI	LATE.TULSI BAIRAGI	12	(SARDARPAR A,CHOTO & BORO MUSLIMPAR A,DASPARA,R ANIRBAGAN) CHAMPATAL A	027	SC				Hindu		E W S	Male	825299707669	
290	RAJU MISTRY	EUNUS MISTRY	12	(SARDARPAR A,CHOTO & BORO MUSLIMPAR A,DASPARA,R ANIRBAGAN) CHAMPATAL A	027		OB C			Hindu		E W S	Male	WPG0303677	
291	RUPALI MONDAL	LT. PARAMESWAR MONDAL	12	BAIRAGI DHALIPARA	013	SC				Hindu		E W S	Female	932715228976	

Sl. No.	Name of Head of the Beneficiary Household	Father's Name / Husband's Name	Ward No.	Slum/ Non-Slum Area Name	Slum Code	Caste				Religion	Category	Gender	UID NO. (Voter/ Adhar/ Ration Card)	Photo
						SC	ST	OB C	General					
292	BHUT NATH MONDAL	LT. BILWA MONDAL	12	(SARDARPAR A, CHOTO & BORO MUSLIMPAR A, DASPARA, R ANIRBAGAN) CHAMPATAL A	27	SC				Hindu	EWS	Male	866601488860	
293	NANDA MONDAL	LT. AMULYA MONDAL	12	BAIRAGI DHALIPARA	013	SC				Hindu	EWS	Male	493281441490	
294	JABED ALI MOLLA	LT. JAMIR MOLLA	12	(SARDARPAR A, CHOTO & BORO MUSLIMPAR A, DASPARA, R ANIRBAGAN) CHAMPATAL A	027			OB C		Muslim	Minority	Male	275425036215	

Sl. No.	Name of Head of the Beneficiary Household	Father's Name / Husband's Name	Ward No.	Slum/ Non-Slum Area Name	Slum Code	Caste				Religion	Category		Gender	UID NO. (Voter/ Adhar/ Ration Card)	Photo
						SC	ST	OB C	General		Minority/ Non-Minority	E W S			
295	LEBURANI HALDER	LT. ANANTA HALDER	12	(SARDARPAR A, CHOTO & BORO MUSLIMPAR A, DASPARA, RANIRBAGAN) CHAMPATAL A	027	SC				Hindu		E W S	Female	733090797883	
296	SABHURALI MOLLA	LT JAMIR MOLLA	12	(SARDARPAR A, CHOTO & BORO MUSLIMPAR A, DASPARA, RANIRBAGAN) CHAMPATAL A	027				General	Muslim	Minority	E W S	Male	JTJ1771819	
297	BHOLA NATH DHALI	LT. NANTU DHALI	12	BAIRAGI DHALIPARA	013	SC				Hindu		E W S	Male	643593381460	

Sl. No.	Name of Head of the Beneficiary Household	Father's Name / Husband's Name	Ward No.	Slum/ Non-Slum Area Name	Slum Code	Caste				Religion	Category		Gender	UID NO. (Voter/ Adhar/ Ration Card)	Photo
						SC	ST	OB C	General		Minority/ Non-Minority	EWS			
298	NURUL HUDA MOLLA	LATE. SAJDEL HQ MOLLA	12	BAIRAGI DHALIPARA	013			OB C		Muslim	Minority	Male	443620042137		
299	FATICK DAS	LT. DHIRENDRA DAS	12	(SARDARPAR A, CHOTO & BORO MUSLIMPAR A, DASPARA, R ANIRBAGAN) CHAMPATAL A	027			General		Hindu		Male	680116357845		
300	RATAN SARDAR	LT. SATISH SARDAR	12	(SARDARPAR A, CHOTO & BORO MUSLIMPAR A, DASPARA, R ANIRBAGAN) CHAMPATAL A	027	SC				Hindu		Male	JTJ2537397		

## Abbreviations

A&OE	Administrative and Other Expenses	LIG	Low Income Group
AHP	Affordable Housing in Partnership	MD	Mission Directorate
AIP	Annual Implementation Plan	MoA	Memorandum of Agreement
BMTPC	Building Materials & Technology Promotion Council	MoHUPA	Ministry of Housing and Urban Poverty Alleviation
CDP	City Development Plan	MoU	Memorandum of Understanding
CLS	Credit linked subsidy	NA	Non Agricultural
CNA	Central Nodal Agencies	NBC	National Building Code
CPHEEO	Central Public Health and Environmental Engineering Organisation	NHB	National Housing Bank
CSMC	Central Sanctioning and Monitoring Committee	NOC	No Objection Certificate
DIPP	Department of Industrial Policy and Promotion	NPV	Net Present Value
DPR	Detailed Project Report	PLI	Primary Lending Institution
EMI	Equated Monthly Installment	RWA	Residents' Welfare Association
EWS	Economically Weaker Section	SECC	Socio Economic and Caste Census
FAR	Floor Area Ratio	HFAPoA	Slum Free City Plan of Action



FSI	Floor Space Index	SLAC	State Level Appraisal Committee
HFA	Housing for All	SLNA	State Level Nodal Agency
HFAPoA	Housing for All Plan of Action	SLSMC	State Level Sanction and Monitoring Committee
IEC	Information Education & Communication	TDR	Transfer of Development Rights
IFD	Integrated Finance Division	TPQMA	Third Party Quality Monitoring Agency
IIT	Indian Institute of Technology	ULB	Urban Local Boday
IS	Indian Standard	UT	Union Territory