

# JOYNAGAR MOZILPUR MUNICIPALITY

**Detailed Project Report for Construction of 300 EWS Houses under  
BLC mode of Pradhan Mantri Awas Yojana (PMAY)-HFA (U) for  
Joynagar Mozilpur Municipality  
2016-17**



**Submitted by**

**Joynagar Mozilpur Municipality  
Dist: (S) 24 Parganas, West Bengal  
September, 2016**

Phone: 953218-220210

STD No. 03218-220210

Fax No. 953218-221044

## Joynagar - Mozilpur Municipality

P.O. Joynagar Mozilpur, Pin Code No. 743337

SOUTH 24 PARGANAS

Memo No: JMM/HFA/ 223

Date: 07.09.16

From:

The Chairman,  
Joynagar – Mozilpur Municipality,  
South 24 Paraganas.

To:

The Director,  
State Urban Development Agency,  
ILGUS Bhavan, HC Block,  
Sector – III, Bidhan Nagar,  
Kolkata – 700 106



Sub: Submission of DPR for HFA under PMAY for the year 2016-17 of  
Joynagar Mozilpur Municipality

Sir,

With reference to the above subject, I am to inform you that this office has prepared the DPR for HFA under PMAY for 2016-17 which is being submitted herewith.

It is earnestly requested to you to kindly do the needful in this regard at your earliest.

Thanking you,

Your's Faithfully,



  
Chairman

Joynagar – Mozilpur Municipality

Encl:

1. Two Copies of DPR for HFA under PMAY for the year 2016-17

Serial No.	Contents	Page No.
1	Preface	1
2	Introductory Note by Chairman	2
3	Annexure 7	3
4	Executive Summary	4
5	Town Features	7
6	PMAY	11
7	List of Slums with Physical Infrastructure	24
8	List of Slums with Social Infrastructure	34
9	List of Slums & Non-Slum Areas with Housing Status	58
10	Municipal Map, Slum Maps& Non-Slum (Ward wise) Maps	61-125
11	Total List of Slums& Non-Slum Areas	126
12	Report on IHSDP	130
13	<b><u>Drawings&amp; Estimates</u></b>	<b><u>136-152</u></b>
a	Dwelling Unit	136
b	Cement Concrete Road	146
c	Bituminous Road	147
d	Drainage	151
14	Fund Flow	153
15	Slum & Non-Slum wise Details of Dwelling Unit & Infrastructure Cost	154
16	Beneficiary List for 2016-17	158-258
17	Abbreviation	259

## PREFACE

Pradhan Mantri Awas Yojana (PMAY) aims at Providing Housing for All (HFA) by 2022 when the Nation Complete 75 years of its independence.

The urban homeless persons contribute to the economy of the cities and thus the Nation as cheap labour in the informal sector; yet they live with no shelter or social security. The urban homeless serve with many challenges like no access to elementary Public Services such as health, education, food, water and sanitation. Pradhan Mantri Awas Yojana (PMAY) also aims at providing a pucca house to every family with water connection, toilet facilities, 24 X 7 electricity supply and access.

The Mission seeks to address the housing requirement of urban poor including slum dwellers through "In Situ" Slum Redevelopment, Affordable Housing through credit linked subsidy, Affordable Housing in partnership and subsidy for Beneficiary Led Construction of individual house. Under the mission, beneficiaries can take advantage under one component only.

Total beneficiaries of the scheme are 300 Nos. from 29 Nos. of slums and 32 Nos. of Non Slum areas projected for the year 2016-17.

Total cost of the project is Rs. 1213.93 Lakhs as per relevant Department & P.W.D. schedule of rates.

## Introductory Note by Chairman



JoynagarMazilpur Municipality has a long history and is the birthplace of many renowned Freedom fighters, Poets and Historian. The JoynagarMazilpur Municipality was established in the year of 1869 and located at the southern end of the District of South 24 Parganas. It is the gateway of the Sundarbans. The municipal area is the abode of people belonging to different caste, creed, language and religion, and is like a confluence of different cultures intermingled into a distinct identity.

We have a vision to retain and develop its culture, education and social heritage along with its environmentally clean and green open spaces and we are bound to provide sufficient and equitable access to basic services and civic amenities to the local people.

Our municipality did not fall back upon in the face of the new challenges since people's interests were always predominant in our mindset. Moreover, it is with strong determination we have summoned our existing strength and embarked upon this venture of preparing HFAPoA and now Detailed Project Report (DPR) for eradicating the housing shortage issue prevailing in our municipal area. In this aspect, the set steps and procedures as delineated in the guidelines have gone a long way in standing us in good stead through different, time bound schedules or work like Orientation and Sensitisation workshops for Enumerators & Supervisors for Demand Survey, Handholding Training for Data Entry Operators and stage wise holding municipal level meetings on problem identifications and interventions to be needed with the stakeholders concerned.

We have identified the bottlenecks and prepared our Plan of Action keeping in mind whole gamut, including those, which are within our control, and those, which are beyond us. We want to integrate all of our services at the doorstep of all the inhabitants living within our municipality irrespective of their social position.

It cannot be gain said that while performing such a gargantuan work a number of deficiencies and gaps was discerned, which was subsequently mended with pragmatic approach.

Finally yet importantly, we take this opportunity to express our deep sense of thankfulness to the people of our locality who, in spite of their limitations, took part with zeal in the Demand Survey to make HFAPoA and DPR a successful one.

Finally, I am proud to give clarion call to everyone to come forward to work together to build a vibrant and rejuvenated Joynagar Mozilpur Municipal area through implementation of the HFAPoA, which everyone has thrived to formulate.



Mr. Sujit Kumar Sarkhel  
Chairman  
JoynagarMajilpur Municipality  
South 24 Pargana

**Annexure-7C**

**(Para 14.5 of the Guidelines)**

**Format for Project under Beneficiary led Construction or Enhancement**

1	Name of the State	:	WEST BENGAL						
2	Name of the City	:	JOYNAGAR MOZILPUR						
3	Project Name	:	HOUSING FOR ALL						
4	Project Code	:							
5	State Level Nodal Agency	:	STATE URBAN DEVELOPMENT AGENCY						
6	Implementing Agency / ULB'	:	JOYNAGAR MOZILPUR MUNICIPALITY						
7	Date of approval by State Level sanctioning and Monitoring Committee (SLSMC)	:							
8	No. of locations covered in project	:	Name of Location	No. of beneficiary	Whether Slum (Y/n)	if yes, 1 if notified, 2 if recognised and 3 if identified	if slum, whether it gets completely rehabilitated Y/n		
9	Project Cost	:	1213.93 Lakhs						
10	No of Beneficiaries covered in the project	:	Gen	SC	ST	OBC	Total	Minority	Person with Disability
			155	72	0	8	300	65	0
11	Whether beneficiary have been selected as PMAY guideline? (Yes/No)	:	Yes						
12	No. of houses constructed / acquired Please specify ownership (any of these)	:	Joint (01)	Female (02)	Male (03)	Transgender (4)	Female 67	Male 233	0
13	No. of beneficiaries covered in project	:	Male (01)	Female(02)	Transgender (03)		Male 233	Female 67	0
14	Whether it has been ensured that selected beneficiaries have rightful ownership of the land	:	Yes						
15	Whether building plan for all houses have been approved	:	Yes						
16	i) Gol grant required (Rs. 1.5 lakh per eligible beneficiary) (Rs in Lakhs)	:	450.00						
	ii) State grant, if any (Rs. In lakhs)	:	633.75						
	iii)ULB grant, if any (Rs. In Lakh)	:	55.18						
	iv) Beneficiary Share (Rs.in lakhs)	:	75.00						
	Total (Rs.in lakh)	:	1,213.93						

17	Whether technical specification/ design for housing have been ensured as per Indian Standards/NBC/ State norms.	Yes
18	Whether it has been ensured that balance cost of construction is tied up with State grant, ULB grant & beneficiary share?	Yes
19	Whether trunk and line infrastructure is existing or being provisioned	
	i) Water Supplu (Yes/ No)	YES
	(ii) Sewerage (Yes / No)	NO
	iii) Road (Yes / No)	YES
	iv) Strom Water Drain (yes/No)	YES
	v) External Electrification (Yes/No)	YES
	vi) Solid Waste Management (Yes/No)	YES
	vii) Any other, specify	
viii) In case, any infurture has not been proposed, reasons thereof.		
20	Whether disaster (earthquake, flood, cyclone landslide etc.) resistance features have been adopted in concept, design and implementation?	Yes
21	Whether Demand Survey completed for entire city?	Yes
22	Whether city-wide integrated project have been formulated? If not, reasons therof.	Yes
23	Whether validation with SECC data for housing conditions conducted?	Yes
24	Whether Direct Benefit Transfer (DBT) of fund to individual bank account of beneficiary ensured in the project?	Yes
25	Whether there is provision in DPR for tracking/ monitoring the progress of indivitual houses through geo-tagged photographs?	Yes
26	Whether any innovation/cost effective/Green technology adopted in the project?	No
27	Comments of SLAC after techno economic appraisal of DPR.	
28	Brief of project , including any other information ULB/State would like to furnish.	

\*State will give code number to each project sanctioned under HFA as 'ABCDEFGHJKLMN' (Where 'AB' is State Code as per census 'CDEFGH' is city code as per census 'IJ' is running number of project of the city and 'K' is project component code i.e. 'k' will be 1-for in-situ- slum redevelopment, 2 -for Relocation 3- for AHP and 4-for Beneficiary led-Construction or enhancement) , 'L' will be N- for New, R- for Revised, 'M' will be running number which will be 0 for new and 1 and so on for revision.

It is hereby confirmed that State /UT/ and ULB have checked all the beneficiaries as per guideline of HFA. It is also submitted that no beneficiary has been selected for more than one benefit under the Mission including Credit Linked Subsidy Scheme (CLSS) component of the Mission.

Signature

(State Level Nodal Officer)

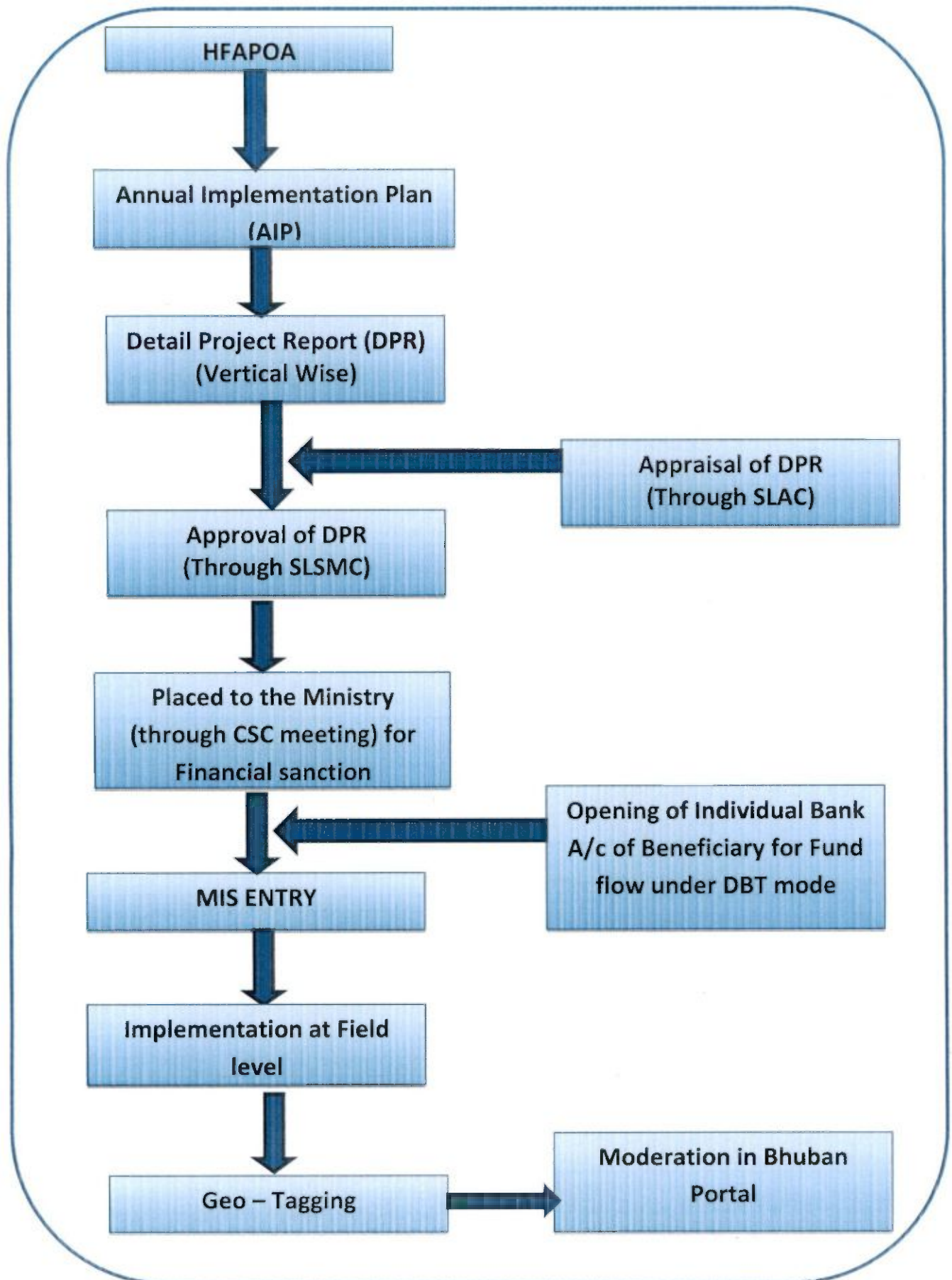
Signature

(Secretary / Principal Secretary, Concerned Department)

  
Chairman

Joynagar Mozilpur Municipality

## Work flow of PMAY – HFA (U) for 2016-17





### Implementation Schedule 2016-17

Sl. No.	Activity	2017																																											
		September				October				November				December				January				February				March				April				May				June				July			
		1st	2nd	3rd	4th	1st	2nd	3rd	4th	1st	2nd	3rd	4th	1st	2nd	3rd	4th	1st	2nd	3rd	4th	1st	2nd	3rd	4th	1st	2nd	3rd	4th	1st	2nd	3rd	4th	1st	2nd	3rd	4th								
1.0	Preparation of field works & MIS entry																																												
2.0	Construction of Single storied DU including S & P, Elec.																																												
3.0	Geo-tagging of DU																																												
4.0	Infrastructure Works/Tendering formalities and Implementation for field works																																												

## Executive Summary

Project Details	
1	State : West Bengal
2	City : Joynagar Mozilpur Municipality
3	Project Name : Pradhan Mantri Awas Yojana Housing for All (Urban)
4	Project Cost (Rs. In Lacs) : 1213.93
5	Central Share (Rs. In Lacs) : 450.00
6	State Share (Rs. In Lacs) : 633.75
7	ULB Share (Rs. In Lacs) : 55.18
8	Beneficiary Share (Rs. In Lacs) : 75.00
9	Total Infrastructure cost (Rs. In Lacs) : 110.36
10	Percentage of Infrastructure cost of Housing Cost : 10.00%
11	Infrastructure cost per dwelling unit (Rs. In Lacs) : 0.3679
12	Year of Implementation : 2016-17
13	Component for Housing construction : Beneficiary Led Construction (BLC)
14	SOR Adopted : PWD (WB) w.e.f.01.07.14 with current corrigendum.

### Project Contributions (Physical + Financial) (Rs. In Lacs)

Sl No.	Scheme Component	Type	Quantity	Unit	Rate (in Rs./unit)	Proposed project cost (in lakh)	Appraised Project Cost (in lakh)	Central Share (@ Rs. 1.5 Lac/D.U.)	State Govt. Share (@Rs.1.92858 Lac/D.U.)	ULB Share	Beneficiaries Share (@ Rs. 0.25 Lac/D.U.)
<b>A. HOUSING</b>											
1	New BLC										
	Single storied units		300	Nos.	367858.00	1103.57	1103.57	450.00	578.57	0.00	75.00
	<b>Total Housing Cost Sub Total (A)</b>					<b>1103.57</b>	<b>1103.57</b>	<b>450.00</b>	<b>578.57</b>	<b>0.00</b>	<b>75.00</b>

**B. INFRASTRUCTURE**

Sl No.	Scheme Component	Type	Quantity	Unit	Rate (in Rs./unit)	Proposed project cost (in lakh)	Appraised Project Cost (in lakh)	Central Share (in lakh)	State Govt. Share (@ 50%) (in lakh)	ULB Share (@ 50%) (in lakh)	Beneficiaries Share (in lakh)
<b>1</b>	<b>Roads</b>										
i	BT Roads	Bituminous	3161	Sqm	874.00	27.63	27.63	0.00	13.81	13.81	0.00
ii	CC Roads	Cement Concrete	1481	Sqm	2605.00	38.58	38.58	0.00	19.29	19.29	0.00
<b>2</b>	<b>Water Supply</b>										
i	Pipeline (Dist.)	100 mm dia. Dist. (DI)		Mtr	1066.00	0.00	0.00	0.00	0.00	0.00	0.00
<b>3</b>	<b>Storm Water Drains</b>										
i	Surface drain	Brick Masonry	1693	Mtr	2608.00	44.15	44.15	0.00	22.08	22.08	0.00
<b>Total Infrastructure Cost Sub Total (B)</b>						<b>110.36</b>	<b>110.36</b>	<b>0.00</b>	<b>55.18</b>	<b>55.18</b>	<b>0.00</b>
<b>Grand Total (A+B)</b>						<b>1213.93</b>	<b>1213.93</b>	<b>450.00</b>	<b>633.75</b>	<b>55.18</b>	<b>75.00</b>

*[Signature]*

Signature of the ULB Level Competent Technical officer  
 Name & Designation: Pritam Chakraborty, S.A.E.

*[Signature]*  
 Chief Engineer, State Level Competent Technical Officer  
 M. E. Directorate  
 Name & Designation: Amit Das Chakraborty, Municipal Engineering Dte,  
 Govt. of West Bengal

Address: Joynagar Mozilpur Municipality  
 Fax No: + 03218-221044  
 Telephone No.: + 03218-220210  
 Mobile No.: 9434504406  
 E-mail: hfa.joynagarmozilpur@gmail.com

Address: BikashBhawan, South Block, 1st Floor, Salt lake ,  
 Kolkata - 7000 91  
 Fax No: +91- 33- 23375474  
 Telephone No.: +91-33-23371331  
 Mobile No.: (0)9475825219  
 E-mail: ce\_medte@yahoo.com

Signature of the State Level Nodal Officer  
Name & Designation: Sri M.N. Pradhan, IAS, Director, SUDA

Address: State Urban Development Agency

Fax No: 91-33-23585767

Telephone No: + 91-33-23585767

Mobile No.: (0) 9830031488

E-Mail: wbsudadir@gmail.com



Signature of the Chairman / CEO/Commissioner of ULB/ Implementing Agency  
Name & Designation:

Chairman, Joynagar Mozilpur Municipality

Address: N.S. Road, Joynagar Mozilpur, South 24 Parganas, West Bengal, PIN - 743337

Fax No.: 03218-221044

Telephone No.: 03218-220210

Mobile No.: 8906528182

E-mail No.: hfa.joynagarmozilpur@gmail.com

# Town Feature Tables

## Land Use of Planning Area

Land use (in Sq.Km)	As in 2001	Existing Land use 2011
Residential		2.0335
Commercial		0.2324
Industrial		0
Recreational		0.2324
Public & Semi public		0
Transport & Communication		0.2324
Total Developed Area		3.9508

**Source: Draft Development Plan 2007-08 to 2011-12**

## Social and Demographic Details

Parameter	2011 Census			2001 census			1991 census		
	Males	Females	Total Persons	Males	Females	Total Persons	Males	Females	Total Persons
Total Population	13234	12688	25922	12024	11291	23315			
Total Literate Population	11092	9806	20898						
Literacy Rate	83.81	77.29	80.62						
Sex Ratio (females per 1000 males)	959								
Total No. of wards	14								
Populous ward									
Occupational Pattern:									
Primary (%)									
Secondary (%)									
Tertiary (%)									
Household Industry workers									
Other workers									
Marginal Workers	1769								
Cultivators	69								
Agriculture Labourers	76								
Household Industry workers	153								
Other workers	7007								
Non workers	16848								

Ward Wise demographic Details

Ward No	Ward Name	1991		2001		2011		Density in 2001	Density in 2011	Remarks
		Total Population	Total Households	Total Population	Total Households	Total Population	Total Households			
1	I			2129	482	2429	547			
2	II			1827	436	2066	490			
3	III			1643	387	1942	454			
4	IV			1725	406	1962	459			
5	V			1629	391	1747	416			
6	VI			2307	457	2556	503			
7	VII			1833	449	1798	437			
8	VIII			1325	327	1639	401			
9	IX			1975	489	2021	497			
10	X			1470	365	1574	388			
11	XI			1552	388	1640	401			
12	XII			1653	350	1891	401			
13	XIII			1285	320	1534	378			
14	XIV			962	225	1123	264			
	<b>TOTAL</b>			<b>23315</b>	<b>5472</b>	<b>25922</b>	<b>6036</b>	<b>4020 per Sq.Km</b>	<b>4469 per Sq.Km</b>	

**BPL and Slum growth trends**

Sl No	Year	Total Population in Slums	Total BPL population	Total Households	Total Households in Slums
1.	1971				
2.	1981				
3.	1991				
4.	2001				
5.	2013(Estimated)	14360	15342	7010	3419



## HFAPoA and Pradhan Mantri Awas Yojana (Housing for All)

To give pucca house for every family is currently on the global agenda. One of the Millennium Development Goals (MDGs) is to 'achieve significant improvement in the lives of slum dwellers, by 2022'. Similar goals are set forth by Pradhan Mantri Awas Yojana within year 2022, to create pucca house for every family.

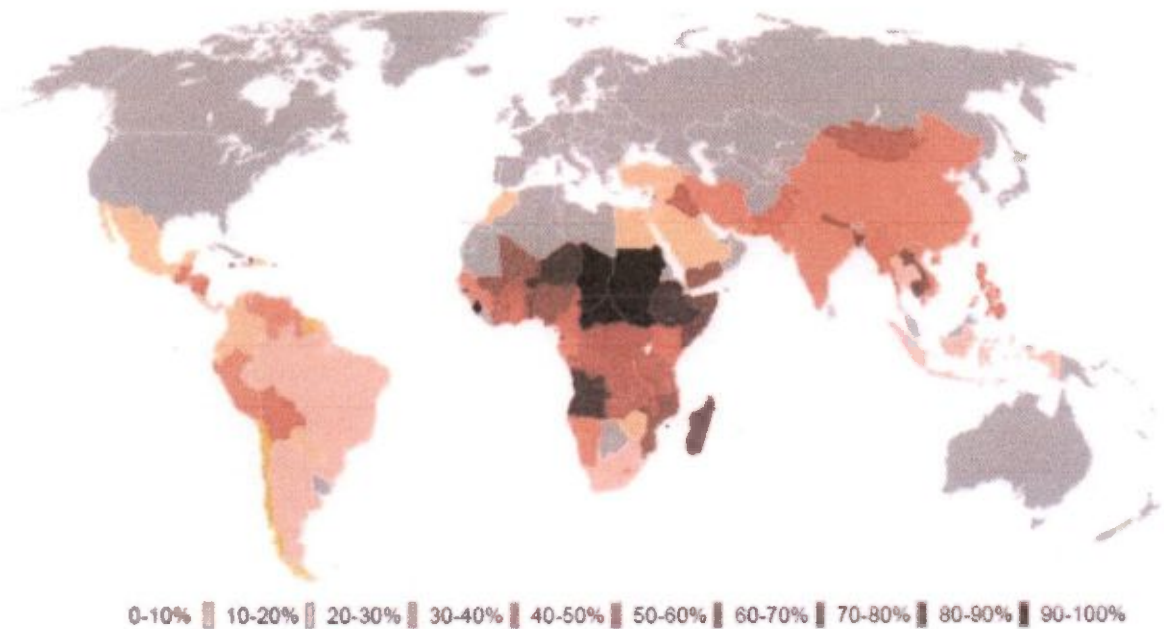
ULB undertake a demand survey through suitable means for assessing the actual demand of housing. While validating demand survey, Cities consider possible temporary migration from rural areas to the city just to take advantage of housing scheme and exclude such migrants from list of beneficiaries. On the basis of demand survey and other available data, cities prepare Housing for All Plan of Action (HFAPoA). HFAPoA contain the demand of housing by eligible beneficiaries in the city along with the interventions selected out of four verticals. The information regarding beneficiaries is collected by ULB in suitable. While preparing HFAPoA, ULB and Implementing Agencies also consider the affordable housing stock already available in the city as Census data suggests that large number of houses are vacant.

Bank account number and Aadhaar number/Voter ID card/any other unique identification details of intended beneficiaries or a certificate of house ownership from Revenue Authority of beneficiary's native district integrate in the data base of HFAPoA for avoiding duplication of benefit to one individual family. Beneficiaries is validated by ULBs thereby ensuring their eligibility at the time of preparation of the projects and approval of projects.

On the basis of HFAPoA, States/Cities subsequently prepare the Annual Implementation Plans (AIPs) dividing the task upto 2022 in view of the availability of resources and priority. For larger cities, HFAPoA and AIPs is prepared at sub-city (ward/zone etc.) level with the approval of concerned State/UT Government. The result of demand survey, draft HFAPoA and draft AIP is discussed with the local representatives including MLAs and MPs of that area so that their views are adequately factored in while finalising the plans and beneficiary list.

Cities which have already prepared Slum Free City Plan of Action (SFCPoA) or any other housing plan with data on housing, utilise the existing plan and data for preparing "Housing for All Plan of Action" (HFAPoA). Houses constructed under various schemes should be accounted for while preparing HFAPoA

Urban Population Living in Slums and the Indian Scenario (source: UN-HABITAT)



The preparation of HFAPoA broadly involve Slum Development/Rehabilitation Plans

based on

- a. Survey of all slums – notified and non-notified;
  - b. Mapping of slums using the state-of-art technology;
  - c. Integration of geo-spatial and socio-economic data; and
  - d. Identification of development model proposed for each slum.
- 
1. Base maps to an appropriate scale would be a pre-requisite for the preparation of Slum Development Plan/Slum-free City Plan. States/UTs may need to proceed in the following steps for the preparation of Slum-free City Plans.
  2. Securing CARTOSAT II/latest satellite images from NRSC/ISRO and preparation of base maps for the whole city and its fringes using the images;
  3. Identification and inventory of all slum clusters of all descriptions in the urban agglomeration with the help of satellite image and other available data;
  4. Inventory of all possible vacant lands in each zone of the urban agglomeration that could be used for slum development/ rehabilitation development purposes;
  5. Development of Slum Map of every slum within the city and its fringes using GIS with CARTOSAT II images, ground level spatial data collected through total station survey, collating spatial information with respect to plot boundaries, network of basic infrastructure like roads, sewerage, storm drainage and water lines, etc and superimposing this on the satellite image and importing them into GIS platform as the first step towards the preparation of Slum Development Plans and Slum Free City Plan.
  6. This may be undertaken with the help of technical partners of NRSC/ ISRO/other technical institutions.

7. Identification and engagement of Lead NGO/CBO to guide and anchor community mobilization for the purpose of slum survey, (May be more than one NGO/CBO in different slum zones) of the city. These Lead NGOs/CBOs should also be associated in slum survey operations and dialogues for preparation of slum level development plans;
8. Conduct of Slum Survey based on the detailed formats (with or without changes) prepared by the Ministry of Housing & Urban Poverty Alleviation with the help of National Buildings Organization (NBO) - after due training of trainers, training of survey personnel /canvassers and canvassing. It would be helpful for community mobilization to pick as many canvassers from the sourced slum or nearby slum pockets;
9. Collection of bio-metric identification data of slum dwellers based on the above survey (subject to guidelines issued by Unique Identity Authority of India (UIDAI));
10. Entry of data from Slum Surveys in the web-enabled MIS application (to be provided by Ministry of HUPA), compilation and collation of data, preparation of Slum-wise, City and State Slum Survey Database and Baseline Reports. The MIS will assist in developing a robust Slum and Slum Households Information System. (Guidelines and software for development of the MIS will be issued by the Ministry of HUPA);
11. Integration of Slum MIS with GIS Maps to enable the preparation of GIS-enabled  
Slum Information System that is to be used for the preparation of meaningful Slum Development Plans and Slum-free City Plan using a city-wide/zone-based approach.(Guidelines and software for development of GIS platform and its integration with the MIS will be issued by the Ministry of HUPA);

## Introduction to Pradhan Mantri Awas Yojana (PMAY)

Pradhan Mantri Awas Yojana (PMAY), a path breaking scheme for the slum dwellers and urban poor envisages a 'Pucca house to every family' through encouraging States to tackle the problem of slums in a holistic manner. It calls for a multi-pronged approach focusing on:

- Bringing existing slums within the formal system and enabling them to avail of the same level of basic amenities as the rest of the town.
- Redressing the failures of the formal system that lie behind the creation of slums.
- Tackling the shortages of urban land and housing that keep shelter out of reach of the urban poor and force them to resort to extra-legal solutions in a bid to retain their sources of livelihood and employment.
- Enactment of a set of reforms at the state and city level related to inclusive planning, regulation and financing, which would ensure that adequate fresh housing stock and services get created on an ongoing basis to address both current and future needs of cities.
- An integrated approach covering shelter, services and livelihoods for poor slum communities.

### *The duration of Pradhan Mantri Awas Yojana [PMAY]*

**2015 TO 2022**

### **Eligible Components of the PMAY:**

#### **Allotment of Houses**

Allotment of dwelling units will be in the name of the female member of the . Alternatively, it can be allotted in the name of husband and wife jointly. Ownership of land required for every Beneficiary.

A EWS beneficiary family will comprise husband, wife and unmarried children.

The beneficiary family should not own a pucca house (an all weather dwelling unit) either in his/her name or in the name of any member of his/her family in any part of India to be eligible to receive central assistance under the mission.

EWS households are defined as households having an annual income up to Rs.3,00,000 (Rupees Three Lakhs). States/UTs shall have the flexibility to redefine the annual income criteria as per local conditions in consultation with the Centre.

Following infrastructure will be considered for support under PMAY:

1. Water connection
2. Toilet facilities
3. 24 x 7 Electric facilities
4. Roads

#### Need for Projects

This development project models will give benefits in the city . One of the key objectives of developing the Projects is to incentivize innovation and encourage new approaches and solutions that can demonstrably improve the quality and quantity of shelter and services for the poor.

Such innovation could encompass:

- Projects with strong community participation i.e. Slum upgradation/ redevelopment projects initiated/spearheaded by the community; or with their demonstrable involvement and participation in design, planning and implementation
- New models of public-private partnerships whereby the private sector can be encouraged to take up affordable housing for the EWS/LIG.
- Innovations in planning, demonstrating integrated livelihoods, shelter and services; or convergence.
- Innovative or cost effective and green building design and technologies.
- Financial innovations in delivering the city/state wide programme.

## Aims and Objectives

### Vision

The mission seeks to address the housing requirement of urban poor including slum dwellers through following programme verticals:

- Slum rehabilitation of Slum Dwellers with participation of private developers using land as a resource
- Promotion of Affordable Housing for weaker section through credit linked subsidy
- Affordable Housing in Partnership with Public & Private sectors
- Subsidy for beneficiary-led individual house construction


### Objectives

The project has been designed keeping in mind the following objectives.

- Integrated development of all existing slums, notified or non-notified, i.e., development of infrastructure and housing in the slums/rehabilitation colonies for the slum dwellers/urban poor, including rental housing.
- Development/improvement/maintenance of basic services to the urban poor, including water supply, sewerage, drainage, solid waste management, approach and internal road, street lighting.
- The Creation of affordable housing stock, including rental housing with the provision of civic infrastructure and services, on ownership.
- Encouraging Public Private Partnership by having pay and use toilets and educate the slum dwellers for keeping the environment clean and hygienic.

## State PMAY Mission Director

The Nodal Ministry and National Mission Directorate is Ministry of Housing & Urban Poverty Alleviation, Government of India.



The Nodal Department for West Bengal is Municipal Affairs Dept. (M.A. Department), Government of West Bengal. The state level Nodal Agency is State Urban Development Agency (SUDA) under M.A. Department. State Urban Development Agency was set up in 1991 with a view to ensuring proper implementation and monitoring of the centrally assisted programmes for generating employment opportunities and alleviation of poverty throughout the State. SUDA is a Society registered under the West Bengal Societies Registration Act, 1961.

#### Funding Pattern of PMAY

Funding pattern for PMAY(Housing for all)

- Central share 1.5 LAKHS of total cost of dwelling unit
- Beneficiary share 0.25 LAKHS of total cost of dwelling unit
- State share rest of total cost of dwelling unit
- State + ULB bear the cost of infrastructure
- State share for infrastructure to be minimum 5%
- ULB share for infrastructure to be minimum 5%
- Cost of infrastructure 10 % of sum total cost of dwelling unit

#### Approvals & Release of Funds

- Releases and approvals to be on the basis of DPRs which need to be submitted with approval of State Level Sanctioning and Monitoring Committee
- Innovative projects to be considered for sanction even in the preparatory stage.
- Central Funds to be released in three installments to the State Governments/SLNA; central assistance under different components will be released to the state / UTs after the approval of CSMC and with concurrence of the integrated Financial Division of the Ministry. Central share would be released in three installment of 40%,40% and 20% each.



## Project Cost and Financing Strategy

### For Dwelling Unit

Total no of Dwelling unit = 300 Nos  
Rate per Dwelling unit = 3.68 Lakhs  
Total Cost of Dwelling unit =  $300 \times 3.68 = 1103.57$  Lakhs  
Central Share =  $300 \times 1.5$  Lakhs = 450.00 Lakhs  
State Share =  $300 \times 1.93$  Lakhs = 578.57 Lakhs  
Beneficiary Share =  $300 \times 0.25$  Lakhs = 75.00 Lakhs  
ULB Share = NIL

### For Infrastructure

10 % of total Dwelling unit cost =  $1103.57$  Lakhs  $\times 10\% = 110.36$  Lakhs  
Central Share = NIL  
State Share =  $50\% \times 110.36$  Lakhs = 55.18 Lakhs  
Beneficiary Share = NIL  
ULB Share =  $50\% \times 110.36$  Lakhs = 55.18 Lakhs

The total project cost will be 12.14 crores

Out of these 81.85 Crores is the cost of Housing Infrastructure. The following table shows the share of cost between housing infrastructure & Physical Infrastructure.

Table: Cost Break up between Housing & Infrastructure

SINo.	Component	Cost on Lakhs
1.	Housing Cost (300 Dwelling Units)	1103.57
2.	Infrastructure Cost	110.36
	<b>Total</b>	<b>1213.93</b>

### Materials of construction:

- PCC (1:3:6) for foundation
- RCC M-20 for substructure & superstructure (Column, Beam, Slab)
- HYSD Steel
- 1<sup>st</sup> Class Brick Masonry
- 1:6 (Cement: Sand) plaster – 10 mm on soffit of beam & slab, 15 mm on internal walls & 20 mm on external walls
- IPS flooring

### Definition of Slum for Housing

Different definitions of a slum exist in different statutes and in urban poverty literature. For the purpose of HOUSING SCHEME, it is proposed to adopt the definition given in the 2001 Census, which is as follows:

- a. All areas notified as 'Slum' by State/Local Government and UT Administration under any Act;
- b. All areas recognized as 'Slum' by State/Local Government and UT Administration, which have not been formally notified as slum under any Act;

**'Slum' or 'Slum Area'**– is a compact settlement of at least 20 households ( For NE & Special Category States it is 10-15 households) with a collection of poorly built tenements, mostly of temporary nature, crowded together usually with inadequate sanitary and drinking water facilities in unhygienic conditions.

### Situation Appraisal

The people living in the slums mostly have kutcha (10) and semi-pucca (186) housing. In certain cases where pucca housing is available, they are usually in dilapidated condition. The kutcha houses are in very poor condition and require extensive repairs. Most of the houses have tiles on

roof. While during the survey some of the houses have been noted to be in average condition, the quality of these houses is also speedily deteriorating.

## **Proposed Intervention**

In line with the vision to 'housing for all', an integrated housing programme is proposed to be implemented. The target will be all the slum /Non Slum dwellers in the pocket.

### **Building Plan**

The buildings are proposed to cover an area of approximate 32 Sq.mt along with provision of 2 rooms, kitchen and sanitation facility. The layout, size and type design of housing dwelling units depends on the local conditions and the preferences of the beneficiary. The houses, has been designed in accordance with the desire of the beneficiaries, keeping in view the climatic conditions and the need to provide ample space, kitchen, ventilation, sanitary facilities, etc. and the community perceptions, preferences and cultural attitudes.

In line with the scheme, carpet area of the house will be not less than 25 sq. mts and preferably two room accommodation plus kitchen and toilet should be constructed.

## **Compliance with Municipal Bye laws**

All designs & drawings are created keeping in line with the municipal bye laws.

### **Building material**

- PCC (1:3:6) for foundation
- RCC M-20 for substructure & superstructure (Column, Beam, Slab)
- HYSD Steel
- 1<sup>st</sup> class Brick Masonry
- 1:6 (Cement: Sand) plaster – 10 mm on soffit of beam & slab, 15 mm on internal walls & 20 mm on external walls
- IPS flooring

## Structural Design

- Following are the general considerations in the analysis/design.
- For all structural elements, M20 grade concrete and Fe 415 grade of steel is used.
- Plinth beams passing through columns are provided as tie beams.
- Pedestals are proposed up to ground level.
- Beam Centre-line dimensions are followed for analysis and design.
- For all the building, walls of 250 mm and 125mm thick with 20 mm External plaster and 12 mm thick internal plaster are considered.
- Seismic loads are considered acting in the horizontal direction along either of the two principal directions.

## Design data

- Live load: 2.0 kN/m<sup>2</sup> at typical floor
- 1.5 kN/m<sup>2</sup> on terrace (With Access) : 0.75 kN/m<sup>2</sup> on terrace (without Access)
- Floor finish 50mm (0.05\*24) = : 1.2 kN/m<sup>2</sup>
- Ceiling plaster 12mm (0.012\*20.8) : 0.25 kN/m<sup>2</sup>
- Partition walls (Wherever Necessary) : 1.0 kN/m<sup>2</sup>
- Terrace finish: 1.5 kN/m<sup>2</sup>
- Earthquake load: As per IS-1893 (Part 1) - 2002
- Depth of foundation below ground: ,0.7 m
- Walls: 250 mm thick brick masonry walls at external and 125mm walls internal.

**Reference codes:**

- IS 456: 2000 - Code of practice -Plain and Reinforced concrete.
- IS :1893 :2002 - Criteria for Earthquake resistant design of structures(Part-1)
- IS: 13920: 1993 - Ductile detailing of Reinforced concrete structures subjected to seismic forces.
- SP: 34 - Hand Book on Concrete Reinforcement and Detailing.
- S: 875: 1987 - Code of practice for design loads (other than earthquake) for buildings and structures. (Part-2)
- NBC:2005

## Status of Physical Infrastructure in Slums

### Musalmanpara & Hatpara

Physical Infrastructure	Status
1. Connectivity to City-wide Water Supply System	Not connected
2. Connectivity to City-wide Storm-water Drainage Supply System	Partially connected
3. Connectivity to City-wide Sewerage System	Not connected
4. Whether the slum is prone to flooding due to rains	Yes
5. Frequency of garbage Disposal	Once in 15 days
6. Arrangement for Garbage Disposal	Municipal staff
7. Frequency of clearance open drains	Once in 15 days
8. Approach Road/Lane/Constructed Path to Slum	Motorable Pucca
9. Distance from the nearest Motorable road	Less than 0.5 km
10. Internal Road	Non-motorable Pucca
11. Whether Street light facility is available in the Slum	Yes

### Burorghat

Physical Infrastructure	Status
1. Connectivity to City-wide Water Supply System	Not connected
2. Connectivity to City-wide Storm-water Drainage Supply System	Partially connected
3. Connectivity to City-wide Sewerage System	Not connected
4. Whether the slum is prone to flooding due to rains	Yes
5. Frequency of garbage Disposal	Once in 15 days
6. Arrangement for Garbage Disposal	Municipal staff
7. Frequency of clearance open drains	Once in 15 days
8. Approach Road/Lane/Constructed Path to Slum	Non-Motorable Pucca
9. Distance from the nearest Motorable road	Less than 0.5 km
10. Internal Road	Non-motorable Pucca
11. Whether Street light facility is available in the Slum	Yes

### Sambiteswartala

Physical Infrastructure	Status
1. Connectivity to City-wide Water Supply System	Not connected
2. Connectivity to City-wide Storm-water Drainage Supply System	Partially connected
3. Connectivity to City-wide Sewerage System	Not connected
4. Whether the slum is prone to flooding due to rains	Yes
5. Frequency of garbage Disposal	Once in 15 days
6. Arrangement for Garbage Disposal	Municipal staff

7. Frequency of clearance open drains	Once in 15 days
8. Approach Road/Lane/Constructed Path to Slum	Motorable Pucca
9. Distance from the nearest Motorable road	Less than 0.5 km
10. Internal Road	Non-motorable Pucca
11. Whether Street light facility is available in the Slum	Yes

#### Mahisyapara & Ranir Bagan

Physical Infrastructure	Status
1. Connectivity to City-wide Water Supply System	Not connected
2. Connectivity to City-wide Storm-water Drainage Supply System	Partially connected
3. Connectivity to City-wide Sewerage System	Not connected
4. Whether the slum is prone to flooding due to rains	Yes
5. Frequency of garbage Disposal	Once in 15 days
6. Arrangement for Garbage Disposal	Municipal staff
7. Frequency of clearance open drains	Once in 15 days
8. Approach Road/Lane/Constructed Path to Slum	Motorable Pucca
9. Distance from the nearest Motorable road	Less than 0.5 km
10. Internal Road	Non-motorable Pucca
11. Whether Street light facility is available in the Slum	Yes

#### Adhikari Hazrapara

Physical Infrastructure	Status
1. Connectivity to City-wide Water Supply System	Not connected
2. Connectivity to City-wide Storm-water Drainage Supply System	Partially connected
3. Connectivity to City-wide Sewerage System	Not connected
4. Whether the slum is prone to flooding due to rains	Yes
5. Frequency of garbage Disposal	Once in 15 days
6. Arrangement for Garbage Disposal	Municipal staff
7. Frequency of clearance open drains	Once in 15 days
8. Approach Road/Lane/Constructed Path to Slum	Non-Motorable Pucca
9. Distance from the nearest Motorable road	Less than 0.5 km
10. Internal Road	Non-motorable Pucca
11. Whether Street light facility is available in the Slum	Yes

#### Hazaripara

Physical Infrastructure	Status
1. Connectivity to City-wide Water Supply System	Not connected
2. Connectivity to City-wide Storm-water Drainage Supply System	Partially connected
3. Connectivity to City-wide Sewerage System	Not connected
4. Whether the slum is prone to flooding due to rains	Yes
5. Frequency of garbage Disposal	Once in 15 days
6. Arrangement for Garbage Disposal	Municipal staff

7. Frequency of clearance open drains	Once in 15 days
8. Approach Road/Lane/Constructed Path to Slum	Motorable Pucca
9.Distance from the nearest Motorable road	Less than 0.5 km
10.Internal Road	Non-motorable Pucca
11.Whether Street light facility is available in the Slum	Yes

#### Patrapara & Gazipara

Physical Infrastructure	Status
1. Connectivity to City-wide Water Supply System	Not connected
2. Connectivity to City-wide Storm-water Drainage Supply System	Partially connected
3. Connectivity to City-wide Sewerage System	Not connected
4.Whether the slum is prone to flooding due to rains	Yes
5. Frequency of garbage Disposal	Once in 15 days
6. Arrangement for Garbage Disposal	Municipal staff
7. Frequency of clearance open drains	Once in 15 days
8. Approach Road/Lane/Constructed Path to Slum	Motorable Pucca
9.Distance from the nearest Motorable road	Less than 0.5 km
10.Internal Road	Non-motorable Pucca
11.Whether Street light facility is available in the Slum	Yes

#### Gangatir Kaniya Road

Physical Infrastructure	Status
1. Connectivity to City-wide Water Supply System	Not connected
2. Connectivity to City-wide Storm-water Drainage Supply System	Partially connected
3. Connectivity to City-wide Sewerage System	Not connected
4.Whether the slum is prone to flooding due to rains	Yes
5. Frequency of garbage Disposal	Once in 15 days
6. Arrangement for Garbage Disposal	Municipal staff
7. Frequency of clearance open drains	Once in 15 days
8. Approach Road/Lane/Constructed Path to Slum	Motorable Pucca
9.Distance from the nearest Motorable road	Less than 0.5 km
10.Internal Road	Non-motorable Pucca
11.Whether Street light facility is available in the Slum	Yes

#### Joychandi Motilalpara

Physical Infrastructure	Status
1. Connectivity to City-wide Water Supply System	Not connected
2. Connectivity to City-wide Storm-water Drainage Supply System	Fully connected
3. Connectivity to City-wide Sewerage System	Not connected
4.Whether the slum is prone to flooding due to rains	No
5. Frequency of garbage Disposal	Once in a Week
6. Arrangement for Garbage Disposal	Municipal staff



7. Frequency of clearance open drains	Once in a Week
8. Approach Road/Lane/Constructed Path to Slum	Motorable Pucca
9. Distance from the nearest Motorable road	Less than 0.5 km
10. Internal Road	Non-motorable Pucca
11. Whether Street light facility is available in the Slum	Yes

#### Khodar Para

Physical Infrastructure	Status
1. Connectivity to City-wide Water Supply System	Not connected
2. Connectivity to City-wide Storm-water Drainage Supply System	Fully connected
3. Connectivity to City-wide Sewerage System	Not connected
4. Whether the slum is prone to flooding due to rains	No
5. Frequency of garbage Disposal	Once in 15 days
6. Arrangement for Garbage Disposal	Municipal staff
7. Frequency of clearance open drains	Once in 15 days
8. Approach Road/Lane/Constructed Path to Slum	Motorable Pucca
9. Distance from the nearest Motorable road	Less than 0.5 km
10. Internal Road	Non-motorable Pucca
11. Whether Street light facility is available in the Slum	Yes

#### Chunuripara

Physical Infrastructure	Status
1. Connectivity to City-wide Water Supply System	Not connected
2. Connectivity to City-wide Storm-water Drainage Supply System	Partially connected
3. Connectivity to City-wide Sewerage System	Not connected
4. Whether the slum is prone to flooding due to rains	Yes
5. Frequency of garbage Disposal	Once in 15 days
6. Arrangement for Garbage Disposal	Municipal staff
7. Frequency of clearance open drains	Once in 15 days
8. Approach Road/Lane/Constructed Path to Slum	Motorable Pucca
9. Distance from the nearest Motorable road	Less than 0.5 km
10. Internal Road	Non-motorable kutchra
11. Whether Street light facility is available in the Slum	Yes

#### Dompara

Physical Infrastructure	Status
1. Connectivity to City-wide Water Supply System	Not connected
2. Connectivity to City-wide Storm-water Drainage Supply System	Partially connected
3. Connectivity to City-wide Sewerage System	Not connected
4. Whether the slum is prone to flooding due to rains	Yes
5. Frequency of garbage Disposal	Once in 15 days
6. Arrangement for Garbage Disposal	Municipal staff

7. Frequency of clearance open drains	Once in 15 days
8. Approach Road/Lane/Constructed Path to Slum	Motorable Pucca
9.Distance from the nearest Motorable road	Less than 0.5 km
10.Internal Road	Non-motorable Pucca
11.Whether Street light facility is available in the Slum	Yes

#### Bairagi Dhalipara

Physical Infrastructure	Status
1. Connectivity to City-wide Water Supply System	Not connected
2. Connectivity to City-wide Strom-water Drainage Supply System	Fully connected
3. Connectivity to City-wide Sewerage System	Not connected
4.Whether the slum is prone to flooding due to rains	No
5. Frequency of garbage Disposal	Once in 15 days
6. Arrangement for Garbage Disposal	Municipal staff
7. Frequency of clearance open drains	Once in 15 days
8. Approach Road/Lane/Constructed Path to Slum	Motorable Pucca
9.Distance from the nearest Motorable road	Less than 0.5 km
10.Internal Road	Motorable Pucca
11.Whether Street light facility is available in the Slum	Yes

#### Debberia

Physical Infrastructure	Status
1. Connectivity to City-wide Water Supply System	Not connected
2. Connectivity to City-wide Strom-water Drainage Supply System	Not connected
3. Connectivity to City-wide Sewerage System	Not connected
4.Whether the slum is prone to flooding due to rains	Yes
5. Frequency of garbage Disposal	Once in 15 days
6. Arrangement for Garbage Disposal	Municipal staff
7. Frequency of clearance open drains	Once in 15 days
8. Approach Road/Lane/Constructed Path to Slum	Motorable Pucca
9.Distance from the nearest Motorable road	Less than 0.5 km
10.Internal Road	Non-motorable Pucca
11.Whether Street light facility is available in the Slum	Yes

#### Ghoserbagan Daspara

Physical Infrastructure	Status
1. Connectivity to City-wide Water Supply System	Not connected
2. Connectivity to City-wide Strom-water Drainage Supply System	Partially connected
3. Connectivity to City-wide Sewerage System	Not connected
4.Whether the slum is prone to flooding due to rains	No
5. Frequency of garbage Disposal	Once in 15 days
6. Arrangement for Garbage Disposal	Municipal staff

7. Frequency of clearance open drains	Once in 15 days
8. Approach Road/Lane/Constructed Path to Slum	Motorable Pucca
9.Distance from the nearest Motorable road	Less than 0.5 km
10.Internal Road	Non-motorable Pucca
11.Whether Street light facility is available in the Slum	Yes

#### Daspara Palpara

Physical Infrastructure	Status
1. Connectivity to City-wide Water Supply System	Not connected
2. Connectivity to City-wide Storm-water Drainage Supply System	Partially connected
3. Connectivity to City-wide Sewerage System	Not connected
4.Whether the slum is prone to flooding due to rains	Yes
5. Frequency of garbage Disposal	Once in 15 days
6. Arrangement for Garbage Disposal	Municipal staff
7. Frequency of clearance open drains	Once in 15 days
8. Approach Road/Lane/Constructed Path to Slum	Motorable Pucca
9.Distance from the nearest Motorable road	Less than 0.5 km
10.Internal Road	Non-motorable Pucca
11.Whether Street light facility is available in the Slum	Yes

#### Palpara Duttapara (Behind Duttabari)

Physical Infrastructure	Status
1. Connectivity to City-wide Water Supply System	Not connected
2. Connectivity to City-wide Storm-water Drainage Supply System	Partially connected
3. Connectivity to City-wide Sewerage System	Not connected
4.Whether the slum is prone to flooding due to rains	Yes
5. Frequency of garbage Disposal	Once in 15 days
6. Arrangement for Garbage Disposal	Municipal staff
7. Frequency of clearance open drains	Once in 15 days
8. Approach Road/Lane/Constructed Path to Slum	Motorable Pucca
9.Distance from the nearest Motorable road	Less than 0.5 km
10.Internal Road	Non-motorable Pucca
11.Whether Street light facility is available in the Slum	Yes

#### Roypara Daspara

Physical Infrastructure	Status
1. Connectivity to City-wide Water Supply System	Not connected
2. Connectivity to City-wide Storm-water Drainage Supply System	Partially connected
3. Connectivity to City-wide Sewerage System	Not connected
4.Whether the slum is prone to flooding due to rains	Yes
5. Frequency of garbage Disposal	Once in 15 days
6. Arrangement for Garbage Disposal	Municipal staff

7. Frequency of clearance open drains	Once in 15 days
8. Approach Road/Lane/Constructed Path to Slum	Motorable Pucca
9. Distance from the nearest Motorable road	Less than 0.5 km
10. Internal Road	Non-motorable Pucca
11. Whether Street light facility is available in the Slum	Yes

#### Roypara Biswaspara

Physical Infrastructure	Status
1. Connectivity to City-wide Water Supply System	Not connected
2. Connectivity to City-wide Storm-water Drainage Supply System	Partially connected
3. Connectivity to City-wide Sewerage System	Not connected
4. Whether the slum is prone to flooding due to rains	Yes
5. Frequency of garbage Disposal	Once in 15 days
6. Arrangement for Garbage Disposal	Municipal staff
7. Frequency of clearance open drains	Once in 15 days
8. Approach Road/Lane/Constructed Path to Slum	Motorable Kutcha
9. Distance from the nearest Motorable road	Less than 0.5 km
10. Internal Road	Non-motorable Pucca
11. Whether Street light facility is available in the Slum	Yes

#### Pacher Pally (Kalidhan Bhatt. Road)

Physical Infrastructure	Status
1. Connectivity to City-wide Water Supply System	Not connected
2. Connectivity to City-wide Storm-water Drainage Supply System	Partially connected
3. Connectivity to City-wide Sewerage System	Not connected
4. Whether the slum is prone to flooding due to rains	Yes
5. Frequency of garbage Disposal	Once in 15 days
6. Arrangement for Garbage Disposal	Municipal staff
7. Frequency of clearance open drains	Once in 15 days
8. Approach Road/Lane/Constructed Path to Slum	Non-Motorable Pucca
9. Distance from the nearest Motorable road	Less than 0.5 km
10. Internal Road	Non-motorable Kutcha
11. Whether Street light facility is available in the Slum	Yes

#### Hasanpur

Physical Infrastructure	Status
1. Connectivity to City-wide Water Supply System	Not connected
2. Connectivity to City-wide Storm-water Drainage Supply System	Not connected
3. Connectivity to City-wide Sewerage System	Not connected
4. Whether the slum is prone to flooding due to rains	Yes
5. Frequency of garbage Disposal	Once in 15 days
6. Arrangement for Garbage Disposal	Municipal staff

7. Frequency of clearance open drains	Once in 15 days
8. Approach Road/Lane/Constructed Path to Slum	Motorable Pucca
9.Distance from the nearest Motorable road	Less than 0.5 km
10.Internal Road	Non-motorable Pucca
11.Whether Street light facility is available in the Slum	Yes

#### Sirali Siralicross

Physical Infrastructure	Status
1. Connectivity to City-wide Water Supply System	Not connected
2. Connectivity to City-wide Storm-water Drainage Supply System	Partially connected
3. Connectivity to City-wide Sewerage System	Not connected
4.Whether the slum is prone to flooding due to rains	Yes
5. Frequency of garbage Disposal	Once in 15 days
6. Arrangement for Garbage Disposal	Municipal staff
7. Frequency of clearance open drains	Once in 15 days
8. Approach Road/Lane/Constructed Path to Slum	Motorable Pucca
9.Distance from the nearest Motorable road	Less than 0.5 km
10.Internal Road	Non-motorable Pucca
11.Whether Street light facility is available in the Slum	Yes

#### Baidikpara

Physical Infrastructure	Status
1. Connectivity to City-wide Water Supply System	Not connected
2. Connectivity to City-wide Storm-water Drainage Supply System	Partially connected
3. Connectivity to City-wide Sewerage System	Not connected
4.Whether the slum is prone to flooding due to rains	Yes
5. Frequency of garbage Disposal	Once in 15 days
6. Arrangement for Garbage Disposal	Municipal staff
7. Frequency of clearance open drains	Once in 15 days
8. Approach Road/Lane/Constructed Path to Slum	Non-Motorable Pucca
9.Distance from the nearest Motorable road	Less than 0.5 km
10.Internal Road	Non-motorable Pucca
11.Whether Street light facility is available in the Slum	Yes

#### Hazrapara

Physical Infrastructure	Status
1. Connectivity to City-wide Water Supply System	Not connected
2. Connectivity to City-wide Storm-water Drainage Supply System	Partially connected
3. Connectivity to City-wide Sewerage System	Not connected
4.Whether the slum is prone to flooding due to rains	Yes
5. Frequency of garbage Disposal	Once in 15 days
6. Arrangement for Garbage Disposal	Municipal staff

7. Frequency of clearance open drains	Once in 15 days
8. Approach Road/Lane/Constructed Path to Slum	Non-Motorable Pucca
9.Distance from the nearest Motorable road	Less than 0.5 km
10.Internal Road	Non-motorable Pucca
11.Whether Street light facility is available in the Slum	Yes

#### Daspara

Physical Infrastructure	Status
1. Connectivity to City-wide Water Supply System	Not connected
2. Connectivity to City-wide Storm-water Drainage Supply System	Partially connected
3. Connectivity to City-wide Sewerage System	Not connected
4.Whether the slum is prone to flooding due to rains	Yes
5. Frequency of garbage Disposal	Once in 15 days
6. Arrangement for Garbage Disposal	Municipal staff
7. Frequency of clearance open drains	Once in 15 days
8. Approach Road/Lane/Constructed Path to Slum	Motorable Pucca
9.Distance from the nearest Motorable road	Less than 0.5 km
10.Internal Road	Non-motorable Pucca
11.Whether Street light facility is available in the Slum	Yes

#### Panchanantala Radhaballavtala

Physical Infrastructure	Status
1. Connectivity to City-wide Water Supply System	Not connected
2. Connectivity to City-wide Storm-water Drainage Supply System	Partially connected
3. Connectivity to City-wide Sewerage System	Not connected
4.Whether the slum is prone to flooding due to rains	Yes
5. Frequency of garbage Disposal	Once in 15 days
6. Arrangement for Garbage Disposal	Municipal staff
7. Frequency of clearance open drains	Once in 15 days
8. Approach Road/Lane/Constructed Path to Slum	Motorable Pucca
9.Distance from the nearest Motorable road	Less than 0.5 km
10.Internal Road	Non-motorable Pucca
11.Whether Street light facility is available in the Slum	Yes

#### (Sardarpara, Choto & Baro Muslimpara, Daspara, Ranirbagan) Champatala

Physical Infrastructure	Status
1. Connectivity to City-wide Water Supply System	Not connected
2. Connectivity to City-wide Storm-water Drainage Supply System	Partially connected
3. Connectivity to City-wide Sewerage System	Not connected
4.Whether the slum is prone to flooding due to rains	Yes
5. Frequency of garbage Disposal	Once in 15 days
6. Arrangement for Garbage Disposal	Municipal staff

7. Frequency of clearance open drains	Once in 15 days
8. Approach Road/Lane/Constructed Path to Slum	Non-Motorable Pucca
9.Distance from the nearest Motorable road	Less than 0.5 km
10.Internal Road	Non-motorable Kutcha
11.Whether Street light facility is available in the Slum	Yes

#### Paschimpara Kayalpara

Physical Infrastructure	Status
1. Connectivity to City-wide Water Supply System	Not connected
2. Connectivity to City-wide Storm-water Drainage Supply System	Partially connected
3. Connectivity to City-wide Sewerage System	Not connected
4.Whether the slum is prone to flooding due to rains	Yes
5. Frequency of garbage Disposal	Once in 15 days
6. Arrangement for Garbage Disposal	Municipal staff
7. Frequency of clearance open drains	Once in 15 days
8. Approach Road/Lane/Constructed Path to Slum	Motorable Pucca
9.Distance from the nearest Motorable road	Less than 0.5 km
10.Internal Road	Non-motorable Pucca
11.Whether Street light facility is available in the Slum	Yes

#### Kansaripara Bardhanpara

Physical Infrastructure	Status
1. Connectivity to City-wide Water Supply System	Not connected
2. Connectivity to City-wide Storm-water Drainage Supply System	Partially connected
3. Connectivity to City-wide Sewerage System	Not connected
4.Whether the slum is prone to flooding due to rains	Yes
5. Frequency of garbage Disposal	Once in a week
6. Arrangement for Garbage Disposal	Municipal staff
7. Frequency of clearance open drains	Once in a week
8. Approach Road/Lane/Constructed Path to Slum	Motorable Pucca
9.Distance from the nearest Motorable road	Less than 0.5 km
10.Internal Road	Non-motorable Pucca
11.Whether Street light facility is available in the Slum	Yes

## Details of Social Infrastructure in Slums at a glance:

### Musalmanpara & Hatpara

Education & Social Infrastructure	
<b>Pre-primary School</b>	
Anganwadi under ICDS	1
Municipal Pre-school	NA
Private Pre-school	NA
<b>Primary School</b>	
Municipal	NA
State Government	Outside, distance between 1 km to 2 km
Private	NA
<b>High School</b>	
Municipal	NA
Private	NA
State Government	Outside, distance between 2 km to 5 km
Adult Education Centre	NA
<b>Health Facilities</b>	
Urban Health Post	NA
Primary Health Centre	NA
Government Hospital	NA
Maternity Centre	Outside, distance between 1 km to 2 km
Private Clinic	Outside, distance between 1 km to 2 km
Registered Medical Practitioner (RMP)	Outside, distance between 1 km to 2 km
Ayurvedic Doctor/Vaidya	NA
<b>Social Development/Welfare</b>	
Community Hall	Outside, distance between 1 km to 2 km
Livelihood/Production Centre	NA
Vocational Training/Training cum Production Centre	NA
Street Children Rehabilitation Centre	NA
Night Shelter	NA
Old Age Home	NA
Self Help Groups/DWCUA Groups in Slum	NA
No. of Neighbourhood Groups (NHGs) in slum	NA
Slum-dwellers Association	NA
Youth Association	1
Women's Association/Mahila Samithis	NA

### Burorghat

Education & Social Infrastructure	
<b>Pre-primary School</b>	
Anganwadi under ICDS	Outside, distance between 2 km to 5 km
Municipal Pre-school	NA
Private Pre-school	NA
<b>Primary School</b>	
Municipal	NA



State Government	Outside, distance between 1 km to 2 km
Private	NA
<b>High School</b>	
Municipal	NA
Private	NA
State Government	Outside, distance between 2 km to 5 km
Adult Education Centre	NA
<b>Health Facilities</b>	
Urban Health Post	NA
Primary Health Centre	NA
Government Hospital	NA
Maternity Centre	Outside, distance between 2 km to 5 km
Private Clinic	Outside, distance between 1 km to 2 km
Registered Medical Practitioner (RMP)	Outside, distance between 1 km to 2 km
Ayurvedic Doctor/Vaidya	NA
<b>Social Development/Welfare</b>	
Community Hall	Outside, distance between 2 km to 5 km
Livelihood/Production Centre	NA
Vocational Training/Training cum Production Centre	NA
Street Children Rehabilitation Centre	NA
Night Shelter	NA
Old Age Home	NA
Self Help Groups/DWCUA Groups in Slum	NA
No. of Neighbourhood Groups (NHGs) in slum	NA
Slum-dwellers Association	NA
Youth Association	NA
Women's Association/Mahila Samithis	NA

### Sambiteswartala

Education & Social Infrastructure	
<b>Pre-primary School</b>	
Anganwadi under ICDS	Within the Slum Area
Municipal Pre-school	NA
Private Pre-school	NA
<b>Primary School</b>	
Municipal	NA
State Government	Within the Slum Area
Private	NA
<b>High School</b>	
Municipal	NA
Private	NA
State Government	Outside, distance less than 0.5 km
Adult Education Centre	NA
<b>Health Facilities</b>	
Urban Health Post	NA

Primary Health Centre	Outside, distance less than 0.5 km
Government Hospital	NA
Maternity Centre	Outside, distance less than 0.5 km
Private Clinic	NA
Registered Medical Practitioner (RMP)	NA
Ayurvedic Doctor/Vaidya	NA
<b>Social Development/Welfare</b>	
Community Hall	Outside, distance between 1 km to 2 km
Livelihood/Production Centre	NA
Vocational Training/Training cum Production Centre	NA
Street Children Rehabilitation Centre	NA
Night Shelter	NA
Old Age Home	NA
Self Help Groups/DWCUA Groups in Slum	NA
No. of Neighbourhood Groups (NHGs) in slum	1
Slum-dwellers Association	NA
Youth Association	1
Women's Association/Mahila Samithis	NA

### Mahisyapara & Ranir Bagan

Education & Social Infrastructure	
<b>Pre-primary School</b>	
Anganwadi under ICDS	Outside, distance between 0.5 km to 1 km
Municipal Pre-school	NA
Private Pre-school	NA
<b>Primary School</b>	
Municipal	NA
State Government	Within the Slum area
Private	NA
<b>High School</b>	
Municipal	NA
Private	NA
State Government	Outside, distance between 0.5 km to 1 km
Adult Education Centre	NA
<b>Health Facilities</b>	
Urban Health Post	NA
Primary Health Centre	NA
Government Hospital	NA
Maternity Centre	Outside, distance between 1 km to 2 km
Private Clinic	Outside, distance between 0.5 km to 1 km
Registered Medical Practitioner (RMP)	Outside, distance between 0.5 km to 1 km
Ayurvedic Doctor/Vaidya	NA
<b>Social Development/Welfare</b>	
Community Hall	Within the Slum area
Livelihood/Production Centre	NA

Vocational Training/Training cum Production Centre	NA
Street Children Rehabilitation Centre	NA
Night Shelter	NA
Old Age Home	NA
Self Help Groups/DWCUA Groups in Slum	NA
No. of Neighbourhood Groups (NHGs) in slum	3
Slum-dwellers Association	NA
Youth Association	1
Women's Association/Mahila Samithis	NA

### Adhikari Hazrapara

Education & Social Infrastructure	
<b>Pre-primary School</b>	
Anganwadi under ICDS	Outside, distance less than 0.5 km
Municipal Pre-school	NA
Private Pre-school	NA
<b>Primary School</b>	
Municipal	NA
State Government	Outside, distance less than 0.5 km
Private	NA
<b>High School</b>	
Municipal	NA
Private	NA
State Government	Outside, distance between 0.5 km to 1 km
Adult Education Centre	NA
<b>Health Facilities</b>	
Urban Health Post	NA
Primary Health Centre	NA
Government Hospital	NA
Maternity Centre	Outside, distance less than 0.5 km
Private Clinic	Outside, distance less than 0.5 km
Registered Medical Practitioner (RMP)	Outside, distance less than 0.5 km
Ayurvedic Doctor/Vaidya	NA
<b>Social Development/Welfare</b>	
Community Hall	Outside, distance less than 0.5 km
Livelihood/Production Centre	NA
Vocational Training/Training cum Production Centre	NA
Street Children Rehabilitation Centre	NA
Night Shelter	NA
Old Age Home	NA
Self Help Groups/DWCUA Groups in Slum	NA
No. of Neighbourhood Groups (NHGs) in slum	NA
Slum-dwellers Association	NA
Youth Association	NA
Women's Association/Mahila Samithis	NA

## Hazaripara

Education & Social Infrastructure	
<b>Pre-primary School</b>	
Anganwadi under ICDS	Within the Slum Area
Municipal Pre-school	NA
Private Pre-school	NA
<b>Primary School</b>	
Municipal	NA
State Government	Outside, distance less than 0.5 km
Private	NA
<b>High School</b>	
Municipal	NA
Private	NA
State Government	Outside, distance less than 0.5 km
Adult Education Centre	NA
<b>Health Facilities</b>	
Urban Health Post	NA
Primary Health Centre	NA
Government Hospital	NA
Maternity Centre	Outside, distance between 2 km to 5 km
Private Clinic	Outside, distance between 2 km to 5 km
Registered Medical Practitioner (RMP)	Within the Slum Area
Ayurvedic Doctor/Vaidya	NA
<b>Social Development/Welfare</b>	
Community Hall	Outside, distance between 1 km to 2 km
Livelihood/Production Centre	NA
Vocational Training/Training cum Production Centre	NA
Street Children Rehabilitation Centre	NA
Night Shelter	NA
Old Age Home	NA
Self Help Groups/DWCUA Groups in Slum	NA
No. of Neighbourhood Groups (NHGs) in slum	5
Slum-dwellers Association	NA
Youth Association	NA
Women's Association/Mahila Samithis	NA

## Patrapara & Gazipara

Education & Social Infrastructure	
<b>Pre-primary School</b>	
Anganwadi under ICDS	Outside, distance less than 0.5 km
Municipal Pre-school	NA
Private Pre-school	NA

<b>Primary School</b>	
Municipal	NA
State Government	Outside, distance less than 0.5 km
Private	NA
<b>High School</b>	
Municipal	NA
Private	NA
State Government	Outside, distance between 0.5 km to 1 km
Adult Education Centre	NA
<b>Health Facilities</b>	
Urban Health Post	NA
Primary Health Centre	NA
Government Hospital	NA
Maternity Centre	Outside, distance between 1 km to 2 km
Private Clinic	Outside, distance between 1 km to 2 km
Registered Medical Practitioner (RMP)	Outside, distance between 0.5 km to 1 km
Ayurvedic Doctor/Vaidya	NA
<b>Social Development/Welfare</b>	
Community Hall	Outside, distance between 2 km to 5 km
Livelihood/Production Centre	NA
Vocational Training/Training cum Production Centre	NA
Street Children Rehabilitation Centre	NA
Night Shelter	NA
Old Age Home	NA
Self Help Groups/DWCUA Groups in Slum	NA
No. of Neighbourhood Groups (NHGs) in slum	NA
Slum-dwellers Association	NA
Youth Association	NA
Women's Association/Mahila Samithis	NA

### Gangatir Kaniya Road

Education & Social Infrastructure	
<b>Pre-primary School</b>	
Anganwadi under ICDS	Outside, distance less than 0.5 km
Municipal Pre-school	NA
Private Pre-school	NA
<b>Primary School</b>	
Municipal	NA
State Government	1
Private	NA
<b>High School</b>	
Municipal	NA
Private	NA
State Government	Outside, distance less than 0.5 km
Adult Education Centre	NA

<b>Health Facilities</b>	
Urban Health Post	NA
Primary Health Centre	NA
Government Hospital	NA
Maternity Centre	Outside, distance between 2 km to 5 km
Private Clinic	Outside, distance between 0.5 km to 1 km
Registered Medical Practitioner (RMP)	Outside, distance between 0.5 km to 1 km
Ayurvedic Doctor/Vaidya	NA
<b>Social Development/Welfare</b>	
Community Hall	Outside, distance between 2 km to 5 km
Livelihood/Production Centre	NA
Vocational Training/Training cum Production Centre	NA
Street Children Rehabilitation Centre	NA
Night Shelter	NA
Old Age Home	NA
Self Help Groups/DWCUA Groups in Slum	NA
No. of Neighbourhood Groups (NHGs) in slum	4
Slum-dwellers Association	NA
Youth Association	NA
Women's Association/Mahila Samithis	NA

### Joychandi Motilalpara

<b>Education &amp; Social Infrastructure</b>	
<b>Pre-primary School</b>	
Anganwadi under ICDS	1
Municipal Pre-school	NA
Private Pre-school	NA
<b>Primary School</b>	
Municipal	NA
State Government	Outside, distance between 0.5 km to 1 km
Private	NA
<b>High School</b>	
Municipal	NA
Private	NA
State Government	Outside, distance between 0.5 km to 1 km
Adult Education Centre	NA
<b>Health Facilities</b>	
Urban Health Post	NA
Primary Health Centre	Outside, distance between 1 km to 2 km
Government Hospital	NA
Maternity Centre	Outside, distance between 1 km to 2 km
Private Clinic	Outside, distance between 1 km to 2 km
Registered Medical Practitioner (RMP)	Outside, distance between 0.5 km to 1 km
Ayurvedic Doctor/Vaidya	1
<b>Social Development/Welfare</b>	

Community Hall	Outside, distance between 1 km to 2 km
Livelihood/Production Centre	NA
Vocational Training/Training cum Production Centre	NA
Street Children Rehabilitation Centre	NA
Night Shelter	NA
Old Age Home	NA
Self Help Groups/DWCUA Groups in Slum	NA
No. of Neighbourhood Groups (NHGs) in slum	6
Slum-dwellers Association	NA
Youth Association	2
Women's Association/Mahila Samithis	NA

### Khodar Para

Education & Social Infrastructure	
<b>Pre-primary School</b>	
Anganwadi under ICDS	Outside, distance between 0.5 km to 1 km
Municipal Pre-school	NA
Private Pre-school	NA
<b>Primary School</b>	
Municipal	NA
State Government	Outside, distance between 1 km to 2 km
Private	NA
<b>High School</b>	
Municipal	NA
Private	NA
State Government	Outside, distance less than 0.5 km
Adult Education Centre	NA
<b>Health Facilities</b>	
Urban Health Post	NA
Primary Health Centre	Outside, distance between 1 km to 2 km
Government Hospital	NA
Maternity Centre	Outside, distance between 0.5 km to 1 km
Private Clinic	Outside, distance between 0.5 km to 1 km
Registered Medical Practitioner (RMP)	Outside, distance less than 0.5 km
Ayurvedic Doctor/Vaidya	NA
<b>Social Development/Welfare</b>	
Community Hall	Outside, distance between 2 km to 5 km
Livelihood/Production Centre	NA
Vocational Training/Training cum Production Centre	NA
Street Children Rehabilitation Centre	NA
Night Shelter	NA
Old Age Home	NA
Self Help Groups/DWCUA Groups in Slum	NA
No. of Neighbourhood Groups (NHGs) in slum	1
Slum-dwellers Association	NA

Youth Association	2
Women's Association/Mahila Samithis	NA

### Chunuripara

Education & Social Infrastructure	
<b>Pre-primary School</b>	
Anganwadi under ICDS	1
Municipal Pre-school	NA
Private Pre-school	NA
<b>Primary School</b>	
Municipal	NA
State Government	Outside, distance between 1 km to 2 km
Private	NA
<b>High School</b>	
Municipal	NA
Private	NA
State Government	Outside, distance between 1 km to 2 km
Adult Education Centre	NA
<b>Health Facilities</b>	
Urban Health Post	NA
Primary Health Centre	NA
Government Hospital	NA
Maternity Centre	Outside, distance between 1 km to 2 km
Private Clinic	Outside, distance between 1 km to 2 km
Registered Medical Practitioner (RMP)	Outside, distance between 1 km to 2 km
Ayurvedic Doctor/Vaidya	Outside, distance between 1 km to 2 km
<b>Social Development/Welfare</b>	
Community Hall	Outside, distance between 1 km to 2 km
Livelihood/Production Centre	NA
Vocational Training/Training cum Production Centre	NA
Street Children Rehabilitation Centre	NA
Night Shelter	NA
Old Age Home	NA
Self Help Groups/DWCUA Groups in Slum	NA
No. of Neighbourhood Groups (NHGs) in slum	1
Slum-dwellers Association	NA
Youth Association	2
Women's Association/Mahila Samithis	NA

### Dompara

Education & Social Infrastructure	
<b>Pre-primary School</b>	
Anganwadi under ICDS	Outside, distance between 0.5 km to 1 km
Municipal Pre-school	NA
Private Pre-school	NA



<b>Primary School</b>	
Municipal	NA
State Government	Outside, distance between 0.5 km to 1 km
Private	NA
<b>High School</b>	
Municipal	NA
Private	NA
State Government	Outside, distance between 0.5 km to 1 km
Adult Education Centre	NA
<b>Health Facilities</b>	
Urban Health Post	NA
Primary Health Centre	NA
Government Hospital	NA
Maternity Centre	Outside, distance between 1 km to 2 km
Private Clinic	Outside, distance between 0.5 km to 1 km
Registered Medical Practitioner (RMP)	Outside, distance between 0.5 km to 1 km
Ayurvedic Doctor/Vaidya	Outside, distance between 1 km to 2 km
<b>Social Development/Welfare</b>	
Community Hall	Outside, distance between 1 km to 2 km
Livelihood/Production Centre	NA
Vocational Training/Training cum Production Centre	NA
Street Children Rehabilitation Centre	NA
Night Shelter	NA
Old Age Home	NA
Self Help Groups/DWCUA Groups in Slum	NA
No. of Neighbourhood Groups (NHGs) in slum	2
Slum-dwellers Association	NA
Youth Association	2
Women's Association/Mahila Samithis	NA

### Bairagi Dhalipara

Education & Social Infrastructure	
<b>Pre-primary School</b>	
Anganwadi under ICDS	1
Municipal Pre-school	NA
Private Pre-school	NA
<b>Primary School</b>	
Municipal	NA
State Government	Outside, distance between 0.5 km to 1 km
Private	NA
<b>High School</b>	
Municipal	NA
Private	NA
State Government	Outside, distance between 1 km to 2 km
Adult Education Centre	NA

<b>Health Facilities</b>	
Urban Health Post	NA
Primary Health Centre	NA
Government Hospital	NA
Maternity Centre	Outside, distance between 1 km to 2 km
Private Clinic	Outside, distance between 0.5 km to 1 km
Registered Medical Practitioner (RMP)	Outside, distance between 0.5 km to 1 km
Ayurvedic Doctor/Vaidya	NA
<b>Social Development/Welfare</b>	
Community Hall	Outside, distance between 1 km to 2 km
Livelihood/Production Centre	NA
Vocational Training/Training cum Production Centre	NA
Street Children Rehabilitation Centre	NA
Night Shelter	NA
Old Age Home	NA
Self Help Groups/DWCUA Groups in Slum	NA
No. of Neighbourhood Groups (NHGs) in slum	NA
Slum-dwellers Association	NA
Youth Association	3
Women's Association/Mahila Samithis	NA

### Debberia

<b>Education &amp; Social Infrastructure</b>	
<b>Pre-primary School</b>	
Anganwadi under ICDS	Outside, distance less than 0.5 km
Municipal Pre-school	NA
Private Pre-school	NA
<b>Primary School</b>	
Municipal	NA
State Government	Outside, distance less than 0.5 km
Private	NA
<b>High School</b>	
Municipal	NA
Private	NA
State Government	Outside, distance less than 0.5 km
Adult Education Centre	NA
<b>Health Facilities</b>	
Urban Health Post	NA
Primary Health Centre	NA
Government Hospital	NA
Maternity Centre	Outside, distance between 0.5 km to 1 km
Private Clinic	Outside, distance between 0.5 km to 1 km
Registered Medical Practitioner (RMP)	Outside, distance between 0.5 km to 1 km
Ayurvedic Doctor/Vaidya	NA
<b>Social Development/Welfare</b>	

Community Hall	1
Livelihood/Production Centre	NA
Vocational Training/Training cum Production Centre	NA
Street Children Rehabilitation Centre	NA
Night Shelter	NA
Old Age Home	NA
Self Help Groups/DWCUA Groups in Slum	1
No. of Neighbourhood Groups (NHGs) in slum	1
Slum-dwellers Association	NA
Youth Association	NA
Women's Association/Mahila Samithis	NA

### Ghoserbagan Daspara

Education & Social Infrastructure	
<b>Pre-primary School</b>	
Anganwadi under ICDS	Outside, distance between 0.5 km to 1 km
Municipal Pre-school	NA
Private Pre-school	NA
<b>Primary School</b>	
Municipal	NA
State Government	Outside, distance between 1 km to 2 km
Private	NA
<b>High School</b>	
Municipal	NA
Private	NA
State Government	Outside, distance between 2 km to 5 km
Adult Education Centre	NA
<b>Health Facilities</b>	
Urban Health Post	NA
Primary Health Centre	NA
Government Hospital	NA
Maternity Centre	Outside, distance between 1 km to 2 km
Private Clinic	Outside, distance between 1 km to 2 km
Registered Medical Practitioner (RMP)	Outside, distance less than 0.5 km
Ayurvedic Doctor/Vaidya	NA
<b>Social Development/Welfare</b>	
Community Hall	Outside, distance between 1 km to 2 km
Livelihood/Production Centre	NA
Vocational Training/Training cum Production Centre	NA
Street Children Rehabilitation Centre	NA
Night Shelter	NA
Old Age Home	NA
Self Help Groups/DWCUA Groups in Slum	NA
No. of Neighbourhood Groups (NHGs) in slum	NA
Slum-dwellers Association	NA

Youth Association	NA
Women's Association/Mahila Samithis	NA

### Daspara Palpara

Education & Social Infrastructure	
<b>Pre-primary School</b>	
Anganwadi under ICDS	1
Municipal Pre-school	NA
Private Pre-school	NA
<b>Primary School</b>	
Municipal	NA
State Government	Outside, distance less than 0.5 km
Private	NA
<b>High School</b>	
Municipal	NA
Private	NA
State Government	Outside, distance between 1 km to 2 km
Adult Education Centre	NA
<b>Health Facilities</b>	
Urban Health Post	NA
Primary Health Centre	NA
Government Hospital	NA
Maternity Centre	Outside, distance between 1 km to 2 km
Private Clinic	Outside, distance between 1 km to 2 km
Registered Medical Practitioner (RMP)	Outside, distance between 1 km to 2 km
Ayurvedic Doctor/Vaidya	NA
<b>Social Development/Welfare</b>	
Community Hall	Outside, distance between 1 km to 2 km
Livelihood/Production Centre	NA
Vocational Training/Training cum Production Centre	NA
Street Children Rehabilitation Centre	NA
Night Shelter	NA
Old Age Home	NA
Self Help Groups/DWCUA Groups in Slum	NA
No. of Neighbourhood Groups (NHGs) in slum	1
Slum-dwellers Association	NA
Youth Association	1
Women's Association/Mahila Samithis	NA

### Palpara Duttapara (Behind Duttabari)

Education & Social Infrastructure	
<b>Pre-primary School</b>	
Anganwadi under ICDS	Outside, distance less than 0.5 km
Municipal Pre-school	NA
Private Pre-school	NA

<b>Primary School</b>	
Municipal	NA
State Government	Outside, distance less than 0.5 km
Private	NA
<b>High School</b>	
Municipal	NA
Private	NA
State Government	Outside, distance less than 0.5 km
Adult Education Centre	NA
<b>Health Facilities</b>	
Urban Health Post	NA
Primary Health Centre	NA
Government Hospital	NA
Maternity Centre	Outside, distance less than 0.5 km
Private Clinic	1
Registered Medical Practitioner (RMP)	Outside, distance less than 0.5 km
Ayurvedic Doctor/Vaidya	NA
<b>Social Development/Welfare</b>	
Community Hall	Outside, distance between 0.5 km to 1 km
Livelihood/Production Centre	NA
Vocational Training/Training cum Production Centre	NA
Street Children Rehabilitation Centre	NA
Night Shelter	NA
Old Age Home	NA
Self Help Groups/DWCUA Groups in Slum	NA
No. of Neighbourhood Groups (NHGs) in slum	2
Slum-dwellers Association	NA
Youth Association	1
Women's Association/Mahila Samithis	NA

### Roypara Daspara

<b>Education &amp; Social Infrastructure</b>	
<b>Pre-primary School</b>	
Anganwadi under ICDS	Outside, distance between 1 km to 2 km
Municipal Pre-school	NA
Private Pre-school	NA
<b>Primary School</b>	
Municipal	NA
State Government	Outside, distance between 1 km to 2 km
Private	NA
<b>High School</b>	
Municipal	NA
Private	NA

<b>State Government</b>	Outside, distance between 1 km to 2 km
<b>Adult Education Centre</b>	NA
<b>Health Facilities</b>	
<b>Urban Health Post</b>	NA
<b>Primary Health Centre</b>	NA
<b>Government Hospital</b>	NA
<b>Maternity Centre</b>	Outside, distance between 2 km to 5 km
<b>Private Clinic</b>	Outside, distance between 1 km to 2 km
<b>Registered Medical Practitioner (RMP)</b>	Outside, distance between 1 km to 2 km
<b>Ayurvedic Doctor/Vaidya</b>	NA
<b>Social Development/Welfare</b>	
<b>Community Hall</b>	Outside, distance between 2 km to 5 km
<b>Livelihood/Production Centre</b>	NA
<b>Vocational Training/Training cum Production Centre</b>	NA
<b>Street Children Rehabilitation Centre</b>	NA
<b>Night Shelter</b>	NA
<b>Old Age Home</b>	NA
<b>Self Help Groups/DWCUA Groups in Slum</b>	NA
<b>No. of Neighbourhood Groups (NHGs) in slum</b>	4
<b>Slum-dwellers Association</b>	NA
<b>Youth Association</b>	NA
<b>Women's Association/Mahila Samithis</b>	NA

### Roypara Biswaspara

<b>Education &amp; Social Infrastructure</b>	
<b>Pre-primary School</b>	
<b>Anganwadi under ICDS</b>	Outside, distance less than 0.5 km
<b>Municipal Pre-school</b>	NA
<b>Private Pre-school</b>	NA
<b>Primary School</b>	
<b>Municipal</b>	NA
<b>State Government</b>	Outside, distance less than 0.5 km
<b>Private</b>	NA
<b>High School</b>	
<b>Municipal</b>	NA
<b>Private</b>	NA
<b>State Government</b>	Outside, distance less than 0.5 km
<b>Adult Education Centre</b>	NA
<b>Health Facilities</b>	
<b>Urban Health Post</b>	NA
<b>Primary Health Centre</b>	NA
<b>Government Hospital</b>	NA
<b>Maternity Centre</b>	Outside, distance between 0.5 km to 1 km
<b>Private Clinic</b>	Outside, distance between 0.5 km to 1 km
<b>Registered Medical Practitioner (RMP)</b>	Outside, distance between 0.5 km to 1 km

Ayurvedic Doctor/Vaidya	NA
<b>Social Development/Welfare</b>	
Community Hall	Outside, distance less than 0.5 km
Livelihood/Production Centre	NA
Vocational Training/Training cum Production Centre	NA
Street Children Rehabilitation Centre	NA
Night Shelter	NA
Old Age Home	NA
Self Help Groups/DWCUA Groups in Slum	NA
No. of Neighbourhood Groups (NHGs) in slum	1
Slum-dwellers Association	NA
Youth Association	1
Women's Association/Mahila Samithis	NA

### Pacher Pally (Kalidhan Bhatt. Road)

Education & Social Infrastructure	
<b>Pre-primary School</b>	
Anganwadi under ICDS	Outside, distance less than 0.5 km
Municipal Pre-school	NA
Private Pre-school	NA
<b>Primary School</b>	
Municipal	NA
State Government	Outside, distance less than 0.5 km
Private	NA
<b>High School</b>	
Municipal	NA
Private	NA
State Government	Outside, distance less than 0.5 km
Adult Education Centre	NA
<b>Health Facilities</b>	
Urban Health Post	NA
Primary Health Centre	NA
Government Hospital	NA
Maternity Centre	Outside, distance less than 0.5 km
Private Clinic	Outside, distance less than 0.5 km
Registered Medical Practitioner (RMP)	Outside, distance less than 0.5 km
Ayurvedic Doctor/Vaidya	NA
<b>Social Development/Welfare</b>	
Community Hall	Outside, distance less than 0.5 km
Livelihood/Production Centre	NA
Vocational Training/Training cum Production Centre	NA
Street Children Rehabilitation Centre	NA
Night Shelter	NA
Old Age Home	NA
Self Help Groups/DWCUA Groups in Slum	NA

No. of Neighbourhood Groups (NHGs) in slum	2
Slum-dwellers Association	NA
Youth Association	1
Women's Association/Mahila Samithis	NA

### Hasanpur

Education & Social Infrastructure	
<b>Pre-primary School</b>	
Anganwadi under ICDS	2
Municipal Pre-school	NA
Private Pre-school	NA
<b>Primary School</b>	
Municipal	NA
State Government	1
Private	NA
<b>High School</b>	
Municipal	NA
Private	NA
State Government	Outside, distance between 1 km to 2 km
Adult Education Centre	NA
<b>Health Facilities</b>	
Urban Health Post	NA
Primary Health Centre	NA
Government Hospital	NA
Maternity Centre	Outside, distance between 2 km to 5 km
Private Clinic	NA
Registered Medical Practitioner (RMP)	Outside, distance between 1 km to 2 km
Ayurvedic Doctor/Vaidya	NA
<b>Social Development/Welfare</b>	
Community Hall	Outside, distance between 2 km to 5 km
Livelihood/Production Centre	NA
Vocational Training/Training cum Production Centre	NA
Street Children Rehabilitation Centre	NA
Night Shelter	NA
Old Age Home	NA
Self Help Groups/DWCUA Groups in Slum	NA
No. of Neighbourhood Groups (NHGs) in slum	1
Slum-dwellers Association	NA
Youth Association	1
Women's Association/Mahila Samithis	NA

### Sirali Siralicross

Education & Social Infrastructure	
<b>Pre-primary School</b>	
Anganwadi under ICDS	Outside, distance less than 0.5 km



Municipal Pre-school	NA
Private Pre-school	NA
<b>Primary School</b>	
Municipal	NA
State Government	Outside, distance less than 0.5 km
Private	NA
<b>High School</b>	
Municipal	NA
Private	NA
State Government	Outside, distance less than 0.5 km
Adult Education Centre	NA
<b>Health Facilities</b>	
Urban Health Post	NA
Primary Health Centre	NA
Government Hospital	NA
Maternity Centre	Outside, distance between 2 km to 5 km
Private Clinic	Outside, distance less than 0.5 km
Registered Medical Practitioner (RMP)	Outside, distance less than 0.5 km
Ayurvedic Doctor/Vaidya	NA
<b>Social Development/Welfare</b>	
Community Hall	Outside, distance between 2 km to 5 km
Livelihood/Production Centre	NA
Vocational Training/Training cum Production Centre	NA
Street Children Rehabilitation Centre	NA
Night Shelter	NA
Old Age Home	NA
Self Help Groups/DWCUA Groups in Slum	NA
No. of Neighbourhood Groups (NHGs) in slum	NA
Slum-dwellers Association	NA
Youth Association	3
Women's Association/Mahila Samithis	NA

### Baidikpara

Education & Social Infrastructure	
<b>Pre-primary School</b>	
Anganwadi under ICDS	Outside, distance less than 0.5 km
Municipal Pre-school	NA
Private Pre-school	NA
<b>Primary School</b>	
Municipal	NA
State Government	Outside, distance less than 0.5 km
Private	NA
<b>High School</b>	
Municipal	NA
Private	NA

State Government	Outside, distance between 0.5 km to 1 km
Adult Education Centre	NA
<b>Health Facilities</b>	
Urban Health Post	NA
Primary Health Centre	NA
Government Hospital	NA
Maternity Centre	Outside, distance between 1 km to 2 km
Private Clinic	Outside, distance between 0.5 km to 1 km
Registered Medical Practitioner (RMP)	Outside, distance between 0.5 km to 1 km
Ayurvedic Doctor/Vaidya	NA
<b>Social Development/Welfare</b>	
Community Hall	Outside, distance between 1 km to 2 km
Livelihood/Production Centre	NA
Vocational Training/Training cum Production Centre	NA
Street Children Rehabilitation Centre	NA
Night Shelter	NA
Old Age Home	NA
Self Help Groups/DWCUA Groups in Slum	NA
No. of Neighbourhood Groups (NHGs) in slum	3
Slum-dwellers Association	NA
Youth Association	NA
Women's Association/Mahila Samithis	NA

### Hazrapara

Education & Social Infrastructure	
<b>Pre-primary School</b>	
Anganwadi under ICDS	Outside, distance less than 0.5 km
Municipal Pre-school	NA
Private Pre-school	NA
<b>Primary School</b>	
Municipal	NA
State Government	Outside, distance less than 0.5 km
Private	NA
<b>High School</b>	
Municipal	NA
Private	NA
State Government	Outside, distance less than 0.5 km
Adult Education Centre	NA
<b>Health Facilities</b>	
Urban Health Post	NA
Primary Health Centre	Outside, distance less than 0.5 km
Government Hospital	NA
Maternity Centre	Outside, distance less than 0.5 km
Private Clinic	Outside, distance less than 0.5 km
Registered Medical Practitioner (RMP)	Outside, distance less than 0.5 km

Ayurvedic Doctor/Vaidya	NA
<b>Social Development/Welfare</b>	
Community Hall	Outside, distance less than 0.5 km
Livelihood/Production Centre	NA
Vocational Training/Training cum Production Centre	NA
Street Children Rehabilitation Centre	NA
Night Shelter	NA
Old Age Home	NA
Self Help Groups/DWCUA Groups in Slum	NA
No. of Neighbourhood Groups (NHGs) in slum	NA
Slum-dwellers Association	NA
Youth Association	NA
Women's Association/Mahila Samithis	NA

### Daspara

<b>Education &amp; Social Infrastructure</b>	
<b>Pre-primary School</b>	
Anganwadi under ICDS	Outside, distance between 0.5 km to 1 km
Municipal Pre-school	NA
Private Pre-school	NA
<b>Primary School</b>	
Municipal	NA
State Government	Outside, distance between 0.5 km to 1 km
Private	NA
<b>High School</b>	
Municipal	NA
Private	NA
State Government	Outside, distance between 0.5 km to 1 km
Adult Education Centre	NA
<b>Health Facilities</b>	
Urban Health Post	NA
Primary Health Centre	NA
Government Hospital	NA
Maternity Centre	Outside, distance between 1 km to 2 km
Private Clinic	Outside, distance between 0.5 km to 1 km
Registered Medical Practitioner (RMP)	Outside, distance between 0.5 km to 1 km
Ayurvedic Doctor/Vaidya	Outside, distance between 1 km to 2 km
<b>Social Development/Welfare</b>	
Community Hall	Outside, distance between 0.5 km to 1 km
Livelihood/Production Centre	NA
Vocational Training/Training cum Production Centre	NA
Street Children Rehabilitation Centre	NA
Night Shelter	NA
Old Age Home	NA
Self Help Groups/DWCUA Groups in Slum	NA

No. of Neighbourhood Groups (NHGs) in slum	3
Slum-dwellers Association	NA
Youth Association	1
Women's Association/Mahila Samithis	NA

### Panchanantala Radhaballavtala

Education & Social Infrastructure	
<b>Pre-primary School</b>	
Anganwadi under ICDS	Outside, distance between 0.5 km to 1 km
Municipal Pre-school	NA
Private Pre-school	NA
<b>Primary School</b>	
Municipal	NA
State Government	1
Private	NA
<b>High School</b>	
Municipal	NA
Private	NA
State Government	Outside, distance between 0.5 km to 1 km
Adult Education Centre	NA
<b>Health Facilities</b>	
Urban Health Post	NA
Primary Health Centre	NA
Government Hospital	NA
Maternity Centre	Outside, distance between 1 km to 2 km
Private Clinic	Outside, distance between 0.5 km to 1 km
Registered Medical Practitioner (RMP)	Outside, distance between 0.5 km to 1 km
Ayurvedic Doctor/Vaidya	Outside, distance between 1 km to 2 km
<b>Social Development/Welfare</b>	
Community Hall	Outside, distance between 0.5 km to 1 km
Livelihood/Production Centre	NA
Vocational Training/Training cum Production Centre	NA
Street Children Rehabilitation Centre	NA
Night Shelter	NA
Old Age Home	NA
Self Help Groups/DWCUA Groups in Slum	NA
No. of Neighbourhood Groups (NHGs) in slum	5
Slum-dwellers Association	NA
Youth Association	3
Women's Association/Mahila Samithis	NA

### (Sardarpara, Choto & Baro Muslimpara, Daspara, Ranirbagan) Champatala

Education & Social Infrastructure	
<b>Pre-primary School</b>	
Anganwadi under ICDS	1

Municipal Pre-school	NA
Private Pre-school	NA
<b>Primary School</b>	
Municipal	NA
State Government	1
Private	NA
<b>High School</b>	
Municipal	NA
Private	NA
State Government	Outside, distance between 1 km to 2 km
Adult Education Centre	NA
<b>Health Facilities</b>	
Urban Health Post	NA
Primary Health Centre	NA
Government Hospital	NA
Maternity Centre	Outside, distance between 1 km to 2 km
Private Clinic	Outside, distance between 1 km to 2 km
Registered Medical Practitioner (RMP)	Outside, distance between 1 km to 2 km
Ayurvedic Doctor/Vaidya	NA
<b>Social Development/Welfare</b>	
Community Hall	Outside, distance between 1 km to 2 km
Livelihood/Production Centre	NA
Vocational Training/Training cum Production Centre	NA
Street Children Rehabilitation Centre	NA
Night Shelter	NA
Old Age Home	NA
Self Help Groups/DWCUA Groups in Slum	NA
No. of Neighbourhood Groups (NHGs) in slum	5
Slum-dwellers Association	NA
Youth Association	NA
Women's Association/Mahila Samithis	NA

### Paschimpara Kayalpara

Education & Social Infrastructure	
<b>Pre-primary School</b>	
Anganwadi under ICDS	1
Municipal Pre-school	NA
Private Pre-school	NA
<b>Primary School</b>	
Municipal	NA
State Government	1
Private	NA
<b>High School</b>	
Municipal	NA
Private	NA

State Government	Outside, distance less than 0.5 km
Adult Education Centre	NA
<b>Health Facilities</b>	
Urban Health Post	NA
Primary Health Centre	NA
Government Hospital	NA
Maternity Centre	Outside, distance less than 0.5 km
Private Clinic	Outside, distance less than 0.5 km
Registered Medical Practitioner (RMP)	Outside, distance less than 0.5 km
Ayurvedic Doctor/Vaidya	NA
<b>Social Development/Welfare</b>	
Community Hall	Outside, distance less than 0.5 km
Livelihood/Production Centre	NA
Vocational Training/Training cum Production Centre	NA
Street Children Rehabilitation Centre	NA
Night Shelter	NA
Old Age Home	NA
Self Help Groups/DWCUA Groups in Slum	NA
No. of Neighbourhood Groups (NHGs) in slum	1
Slum-dwellers Association	NA
Youth Association	1
Women's Association/Mahila Samithis	NA

### Kansaripara Bardhanpara

Education & Social Infrastructure	
<b>Pre-primary School</b>	
Anganwadi under ICDS	Outside, distance less than 0.5 km
Municipal Pre-school	NA
Private Pre-school	NA
<b>Primary School</b>	
Municipal	NA
State Government	Outside, distance less than 0.5 km
Private	NA
<b>High School</b>	
Municipal	NA
Private	NA
State Government	Outside, distance between 0.5 km to 1 km
Adult Education Centre	NA
<b>Health Facilities</b>	
Urban Health Post	NA
Primary Health Centre	Outside, distance less than 0.5 km
Government Hospital	NA
Maternity Centre	Outside, distance between 0.5 km to 1 km

<b>Private Clinic</b>	Outside, distance less than 0.5 km
<b>Registered Medical Practitioner (RMP)</b>	Outside, distance less than 0.5 km
<b>Ayurvedic Doctor/Vaidya</b>	Outside, distance less than 0.5 km
<b>Social Development/Welfare</b>	
<b>Community Hall</b>	Outside, distance between 1 km to 2 km
<b>Livelihood/Production Centre</b>	NA
<b>Vocational Training/Training cum Production Centre</b>	NA
<b>Street Children Rehabilitation Centre</b>	NA
<b>Night Shelter</b>	NA
<b>Old Age Home</b>	NA
<b>Self Help Groups/DWCUA Groups in Slum</b>	NA
<b>No. of Neighbourhood Groups (NHGs) in slum</b>	1
<b>Slum-dwellers Association</b>	NA
<b>Youth Association</b>	NA
<b>Women's Association/Mahila Samithis</b>	NA

**Slum House Type / Structure for 2016-2017**

SI No	Name of Slum	Ward No.	Semi Pucca	Kuchha	Total
1	MUSALMAN PARA & HATPARA(S.C-001)	1	5	1	6
2	BUROGHAT(S.C-002)	1	2	1	3
3	GHOSEBAGAN-DASPARA(S.C-015)	1	9	4	13
4	DASPARA-PALPARA(S.C-016)	1	4	4	8
5	PALPARA-DUTTAPARA(BEHIND DUTTABARI)(S.C-017)	2	7	0	7
6	SAMBITESWARTALA(S.C-003)	2	8	2	10
7	BUROGHAT(S.C-002)	3	0	5	5
8	ROYPARA-DASPARA(S.C-018)	3	7	9	16
9	MAHISYAPARA & RANIR BAGAN(S.C-004)	4	2	9	11
10	HAZARIPARA(S.C-006)	4	1	5	6
11	ROYPARA-BISWASPARA(S.C-019)	4	1	4	5
12	ADHIKARI HAZRAPARA(S.C-005)	5	3	0	3
13	PACHER PALLY(KALIDHAN BHATT RD(S.C-020)	5	1	0	1
14	HAZARIPARA(S.C-006)	6	0	2	2
15	PATRAPARA & GAZIPARA(S.C-007)	6	1	0	1
16	HASANPUR(S.C-021)	6	8	12	20
17	GANGATIR KANIYA RD(S.C-008)	7	3	1	4
18	SIRALI-SIRALICROSS(S.C-022)	7	5	2	7
19	JOYCHANDI MOTILALPARA(S.C-009)	8	3	4	7
20	BAIDIKPARA(S.C-023)	8	4	3	7
21	KANSARIPARA BARDHANPARA(S.C-029)	8	1	0	1
22	JOYCHANDI MOTILALPARA(S.C-009)	9	5	2	7
23	KHODAR PARA(S.C-010)	9	3	2	5



SI No	Name of Slum	Ward No.	Semi Pucca	Kuchha	Total
24	HAZARAPARA(S.C-024)	9	4	1	5
25	KHODAR PARA(S.C-010)	10	1	1	2
26	CHUNURIPARA(S.C-011)	10	1	3	4
27	DASPARA(S.C-025)	10	5	0	5
28	PANCHANANTALA RADHABALLAVTALA(S.C- 026)	10	5	1	6
29	DOMPARA(S.C-012)	11	6	6	12
30	PANCHANANTALA RADHABALLAVTALA(S.C- 026)	11	3	1	4
31	BAIRAGI DHALIPARA(S.C- 013)	12	4	6	10
32	(SARDARPARA,CHOTO & BORO MUSLIMPARA, DASPARA, RANIRBAGAN) CHAMPATALA (S.C-027)	12	3	12	15
33	DEBBERIA(S.C-014)	13	3	2	5
34	PASCHIMPARA KAYALPARA(S.C-028)	13	6	0	6
35	GANGATIR KANIYA RD(S.C- 008)	14	4	0	4
36	KANSARIPARA BARDHANPARA(S.C-029)	14	2	1	3

### Non-Slum House Type / Structure for 2016-2017

SI No	Name of Non Slum	Ward No.	Semi Pucca	Kuchha	Total
1	MITRAGANJ KULPI ROAD	2	1	0	1
2	NETAJI SUBHAS ROAD	2	3	0	3
3	B.N.C. SARANI	5	4	0	4
4	K.D.B. SARANI	5	2	0	2
5	BASUPARA ROAD	5	3	0	3
6	M.B. ROAD	5	1	0	1
7	THAKURPARA ROAD	5	3	0	3

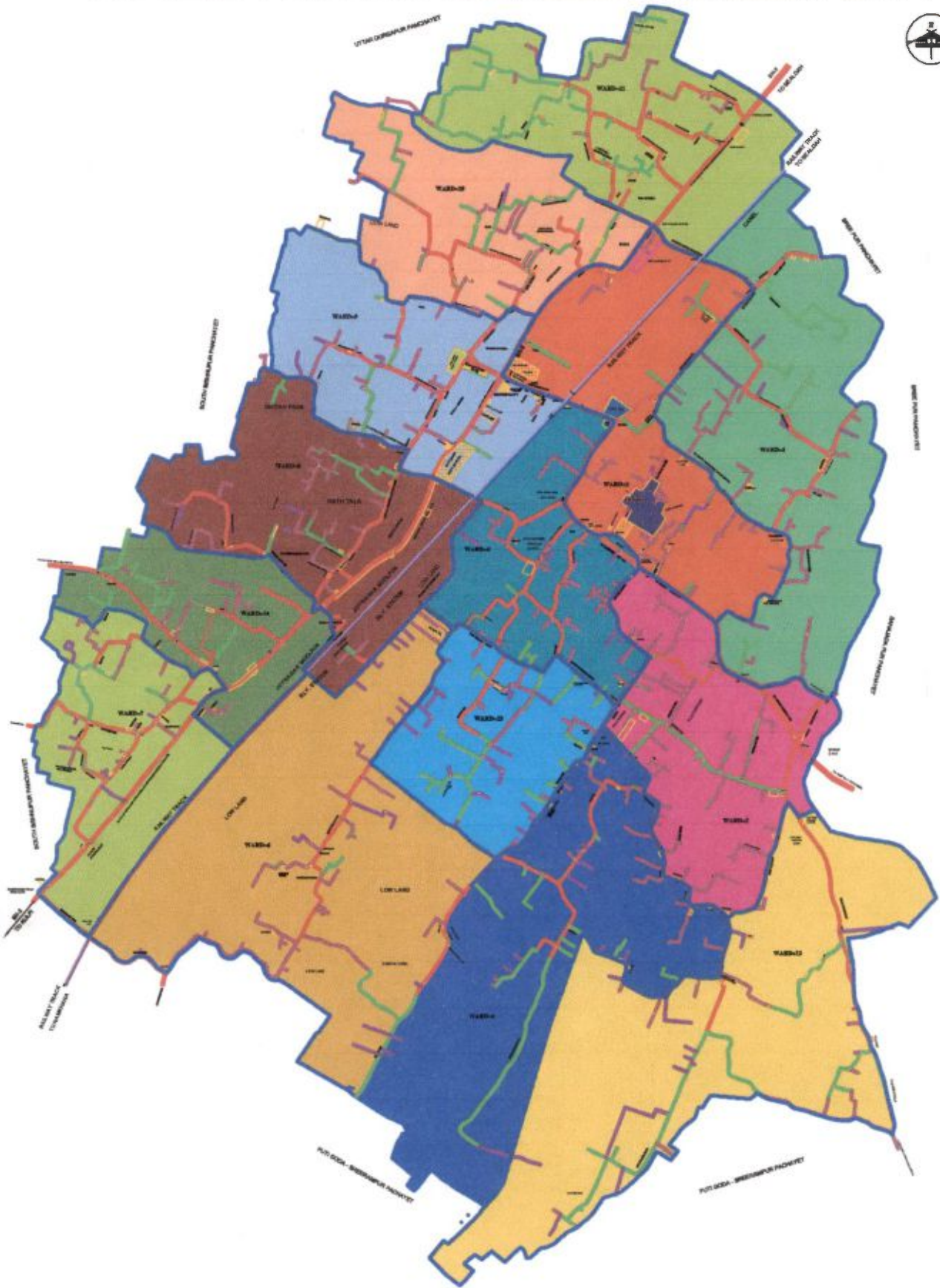
SI No	Name of Slum	Ward No.	Semi Pucca	Kuchha	Total
8	B.K.B. ROAD	5	2	0	2
9	HASANPUR ROAD	6	1	0	1
10	KULPI ROAD	7	2	0	2
11	TILIPARA ROAD	7	2	2	4
12	SRIMANI PARA	7	0	1	1
13	TILIPARA	7	0	1	1
14	RAKTAKHA PARA	8	0	1	1
15	ANANDA CHANDRA GHOSH RD	8	1	0	1
16	GHOSHPARA	8	1	1	2
17	GHOSH CROSS RD	8	2	0	2
18	STRAND ROAD	9	1	0	1
19	GHOSH CROSS RD	9	1	0	1
20	MITRA PARA	9	0	1	1
21	N.S.RD.	9	0	1	1
22	MITRAPARA ROAD	10	2	1	3
23	N.S.RD.	10	1	0	1
24	UTTARPARA	11	3	0	3
25	HASANPUR ROAD	13	2	1	3
26	B.N.C. SARANI	13	2	0	2
27	HARIDAS DUTTA ROAD	13	1	2	3
28	MANIK BANERJEE ROAD	13	1	0	1
29	DEBBERIA ROAD	13	3	0	3
30	SIRALIPARA	14	3	0	3
31	BANERJEEPARA	14	2	0	2
32	N.S.RD.	14	2	0	2

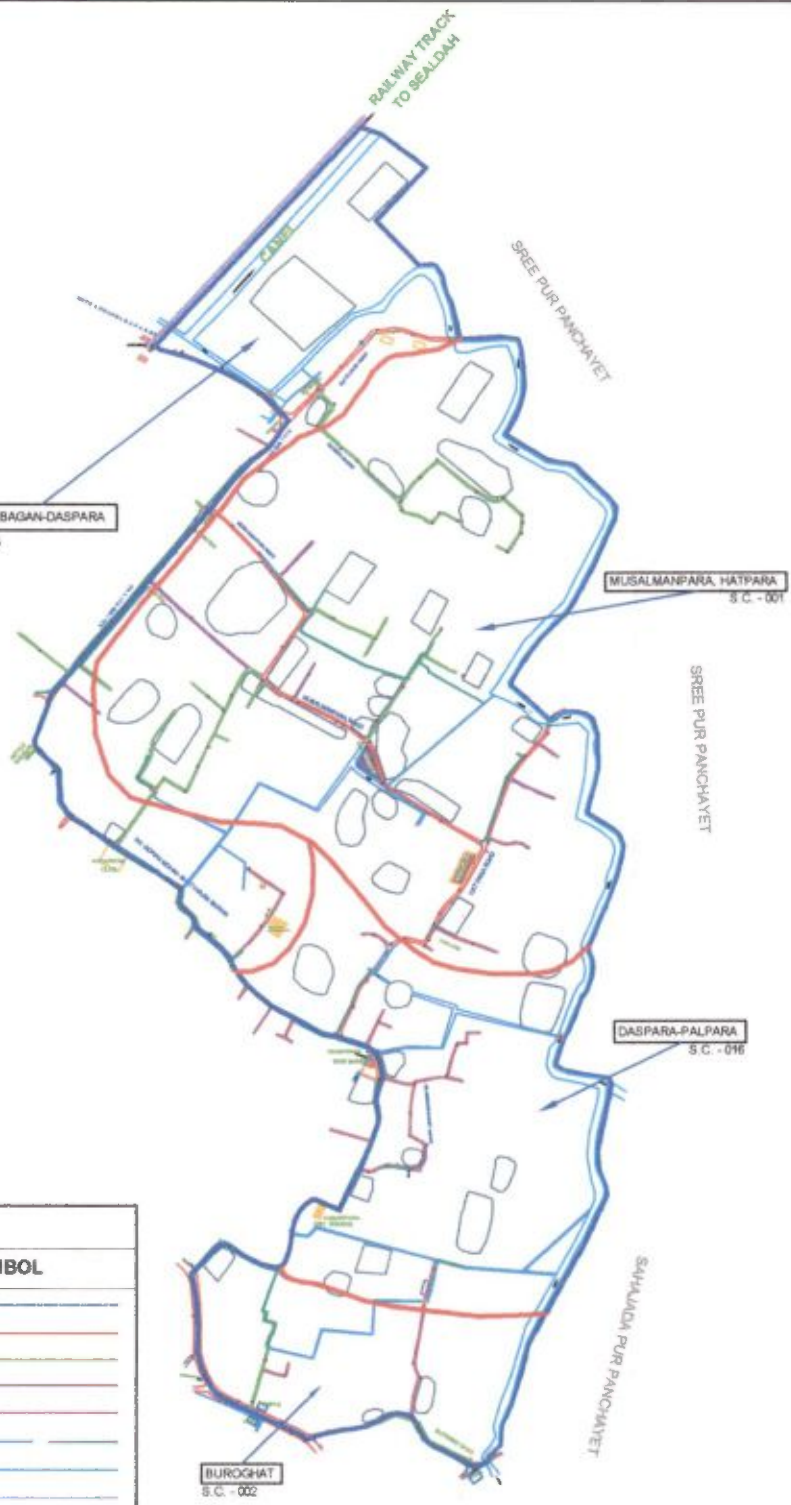
***MUNICIPAL MAP, SLUM  
MAPS & NON-SLUM  
(WARD WISE) MAPS***

MAP

MAP

# KEY PLAN FOR JOYNAGAR-MOZILPUR MUNICIPALITY





### LEGEND

SL.NO.	DESCRIPTION	SYMBOL
1	WARD BOUNDARY	Blue dashed line
2	METAL ROAD	Red solid line
3	CONCREAT ROAD	Green solid line
4	KANCHA ROAD	Yellow solid line
5	BRICK ROAD	Blue solid line
6	DRAIN - KANCHAPUCCA	Blue dashed line with red dots
7	CANAL	Blue solid line with red dots
8	RAILWAY TRACK	Blue solid line with cross-ticks
9	ELECTRIC POST	Red circle with cross
10	TELEPHONE POST	Red circle with 'X'
11	TUBE WELL	Blue square with 'T'
12	TAP	Blue square with 'T'
13	TREE	Green circle with cross
14	CULVERT	Red rectangle with cross
15	WATER BODY	Blue oval

JOYNAGAR MOZILPUR MUNICIPALITY  
 SOUTH 24 PARGANAS  
 SLUM DETAILS  
 WARD NO - I  
 AREA : 599000 SQM.

**WARD NO - I**



SREE PUR PANCHAYET

**LEGEND**

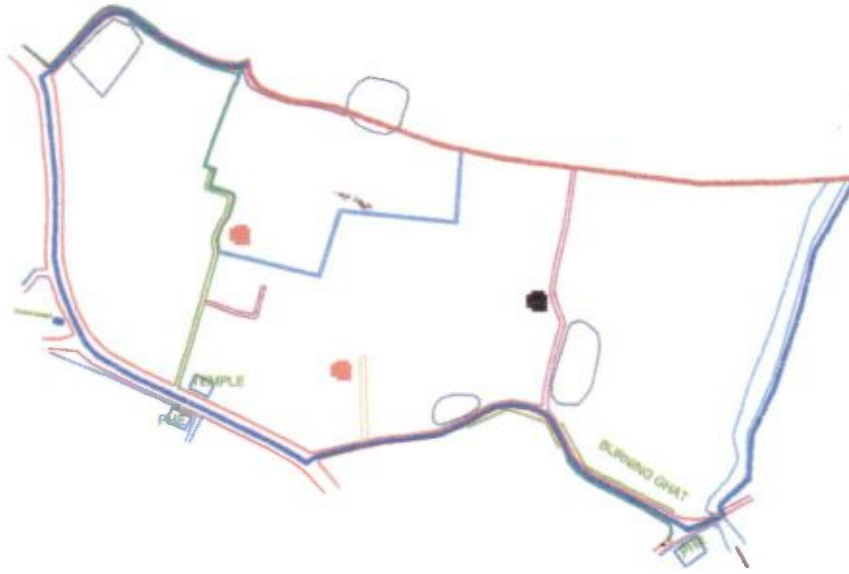
ITEMS	EXISTING	PROPOSED	QTY (PROP)
	SYMBOL	SYMBOL	
WARD BOUNDARY			
BLACK TOP ROAD(SQM.)			62.8
CONCRETE ROAD(SQM.)			29.8
DRAINAGE(M.)			33.8
CANAL			
RAILWAY TRACK			
CULVERT			
WATER BODY			
DWELLING HOUSE(NOS)	SEMI PUCCA	KUCHHA	6



**PROPOSED LAND USE**

NAME OF SLUM : MUSALMANPARA, HATPARA  
 SLUM CODE : 001  
 AREA OF SLUM : 340000 SQM.  
 POPULATION : 1047  
 CLIENT : JOYNAGAR MOZILPUR MUNICIPALITY

**WARD NO - I**



SAHAJADA PUR PANCHAYET

**LEGEND**

ITEMS	EXISTING	PROPOSED	QTY (PROP)
	SYMBOL	SYMBOL	
WARD BOUNDARY			
BLACK TOP ROAD(SQM.)			31.6
CONCRETE ROAD(SQM.)			14.9
DRAINAGE(M.)			16.9
CANAL			
RAILWAY TRACK			
CULVERT			
WATER BODY			
DWELLING HOUSE(NOS)	SEMI PUCCA 	KUCHHA 	3

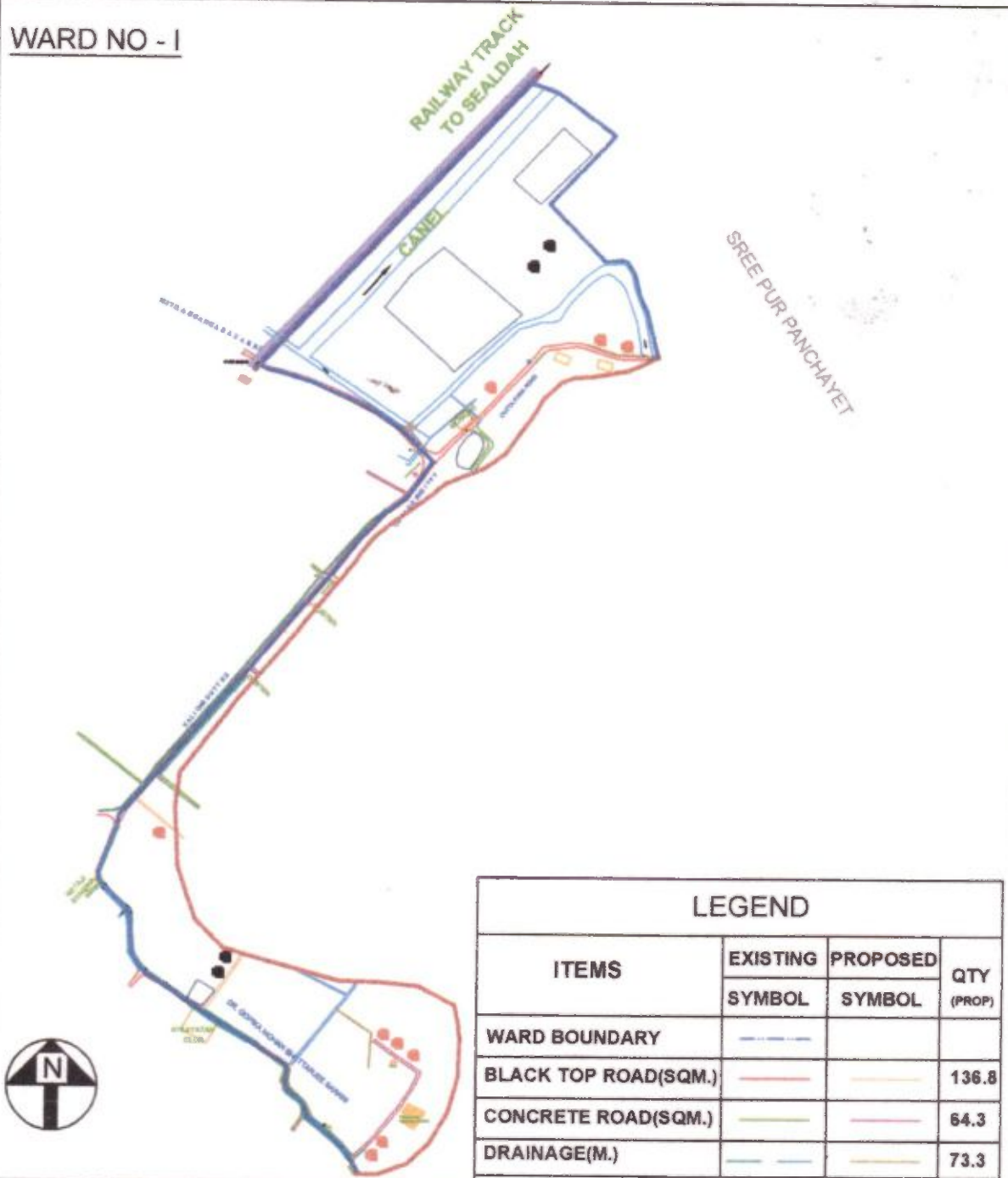


**PROPOSED LAND USE**

NAME OF SLUM : BUROGHAT  
 SLUM CODE : 002  
 AREA OF SLUM : 40000 SQM.  
 POPULATION : 264  
 CLIENT : JOYNAGAR MOZILPUR MUNICIPALITY



**WARD NO - I**



PROPOSED LAND USE	
NAME OF SLUM :	GHOSERBAGAN-DASPARA
SLUM CODE :	015
AREA OF SLUM :	125000 SQM.
POPULATION :	812
CLIENT :	JOYNAGAR MOZILPUR MUNICIPALITY

LEGEND			
ITEMS	EXISTING	PROPOSED	QTY (PROP)
	SYMBOL	SYMBOL	
WARD BOUNDARY			
BLACK TOP ROAD(SQM.)			136.8
CONCRETE ROAD(SQM.)			64.3
DRAINAGE(M.)			73.3
CANAL			
RAILWAY TRACK			
CULVERT			
WATER BODY			
DWELLING HOUSE(NOS)	SEMI PUCCA	KUCHHA	13

**WARD NO - I**



SAHAJADA PUR PANCHAYET

**LEGEND**

ITEMS	EXISTING	PROPOSED	QTY (PROP)
	SYMBOL	SYMBOL	
WARD BOUNDARY			
BLACK TOP ROAD(SQM.)			84.8
CONCRETE ROAD(SQM.)			39.4
DRAINAGE(M.)			45.1
CANAL			
RAILWAY TRACK			
CULVERT			
WATER BODY			
DWELLING HOUSE(NOS)	SEMI PUCCA	KUCHHA	8



**PROPOSED LAND USE**

NAME OF SLUM :	DASPARA-PALPARA
SLUM CODE :	016
AREA OF SLUM :	94000 SQM.
POPULATION :	306
CLIENT :	JOYNAGAR MOZILPUR MUNICIPALITY



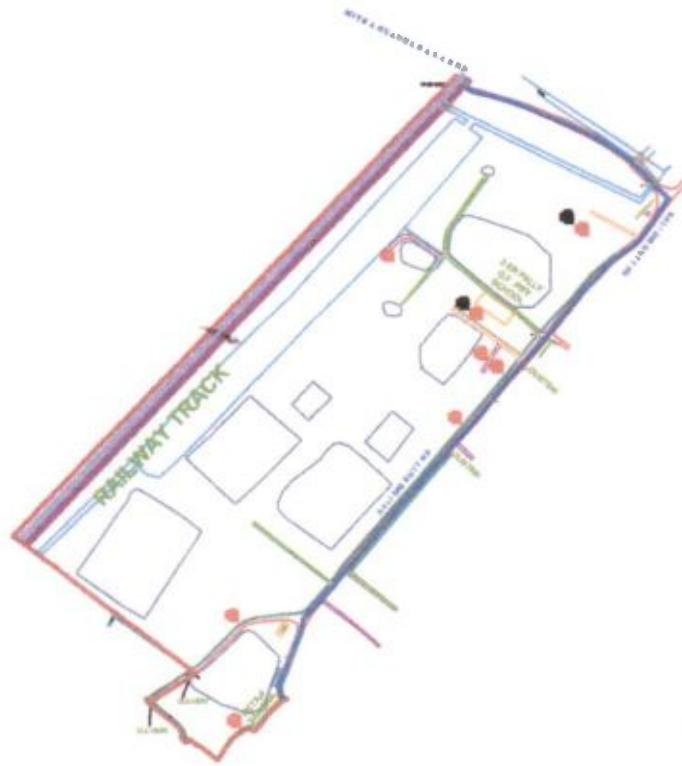
### LEGEND

SL.NO.	DESCRIPTION	SYMBOL
1	WARD BOUNDARY	—
2	METAL ROAD	—
3	CONCREAT ROAD	—
4	KANCHA ROAD	—
5	BRICK ROAD	—
6	DRAIN - KANCHA/PUCCA	—
7	CANAL	—
8	RAILWAY TRACK	—
9	ELECTRIC POST	⊕
10	TELEPHONE POST	⊙
11	TUBE WELL	⊕
12	TAP	⊕
13	TREE	⊕
14	CULVERT	⊕
15	WATER BODY	⊕



JOYNAGAR MOZILPUR MUNICIPALITY  
 SOUTH 24 PARGANAS  
 SLUM DETAILS  
 WARD NO - II  
 AREA : 408000 SQM.

WARD NO - II



**LEGEND**

ITEMS	EXISTING	PROPOSED	QTY (PROP)
	SYMBOL	SYMBOL	
WARD BOUNDARY			
BLACK TOP ROAD(SQM.)			105.2
CONCRETE ROAD(SQM.)			49.5
DRAINAGE(M.)			56.4
CANAL			
RAILWAY TRACK			
CULVERT			
WATER BODY			
DWELLING HOUSE(NOS)	SEMI PUCCA 	KUCHHA 	10



**PROPOSED LAND USE**

NAME OF SLUM : SAMBITESWARTALA  
 SLUM CODE : 003  
 AREA OF SLUM : 48000 SQM.  
 POPULATION : 270  
 CLIENT : JOYNAGAR MOZILPUR MUNICIPALITY

**WARD NO - II**



**LEGEND**

ITEMS	EXISTING	PROPOSED	QTY (PROP)
	SYMBOL	SYMBOL	
WARD BOUNDARY			
BLACK TOP ROAD(SQM.)			73.6
CONCRETE ROAD(SQM.)			34.6
DRAINAGE(M.)			39.5
CANAL			
RAILWAY TRACK			
CULVERT			
WATER BODY			
DWELLING HOUSE(NOS)	SEMI PUCCA 	KUCHHA 	



**PROPOSED LAND USE**

NAME OF SLUM : PALPARA-DUTTAPARA  
 SLUM CODE : 017  
 AREA OF SLUM : 115000 SQM.  
 POPULATION : 485  
 CLIENT : JOYNAGAR MOZILPUR MUNICIPALITY

**WARD NO - II**

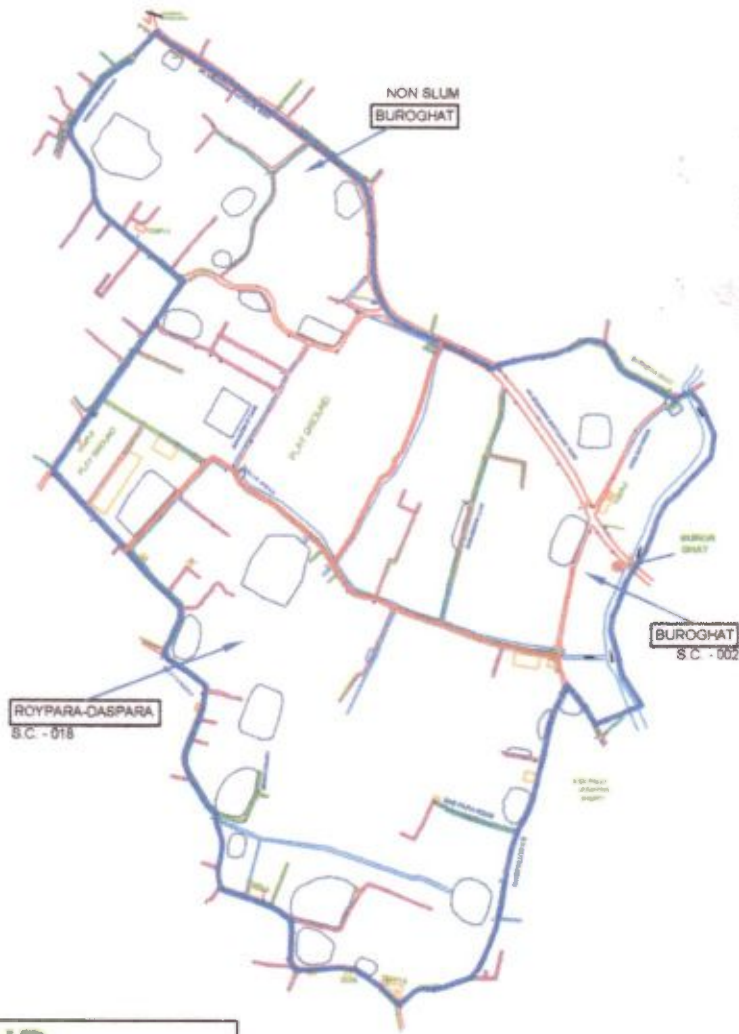


**LEGEND**

ITEMS	EXISTING	PROPOSED	QTY (PROP)
	SYMBOL	SYMBOL	
WARD BOUNDARY			
BLACK TOP ROAD(SQM.)			42.8
CONCRETE ROAD(SQM.)			19.6
DRAINAGE(M.)			22.5
CANAL			
RAILWAY TRACK			
CULVERT			
WATER BODY			
DWELLING HOUSE(NOS)	SEMI PUCCA 	KUCHHA 	4

**PROPOSED LAND USE**

NAME OF NON SLUM : MITRAGANJ KULPI ROAD & NETAJI SUBHAS ROAD  
 AREA : 245000 SQM.  
 POPULATION : 1311  
 CLIENT : JOYNAGAR MOZILPUR MUNICIPALITY



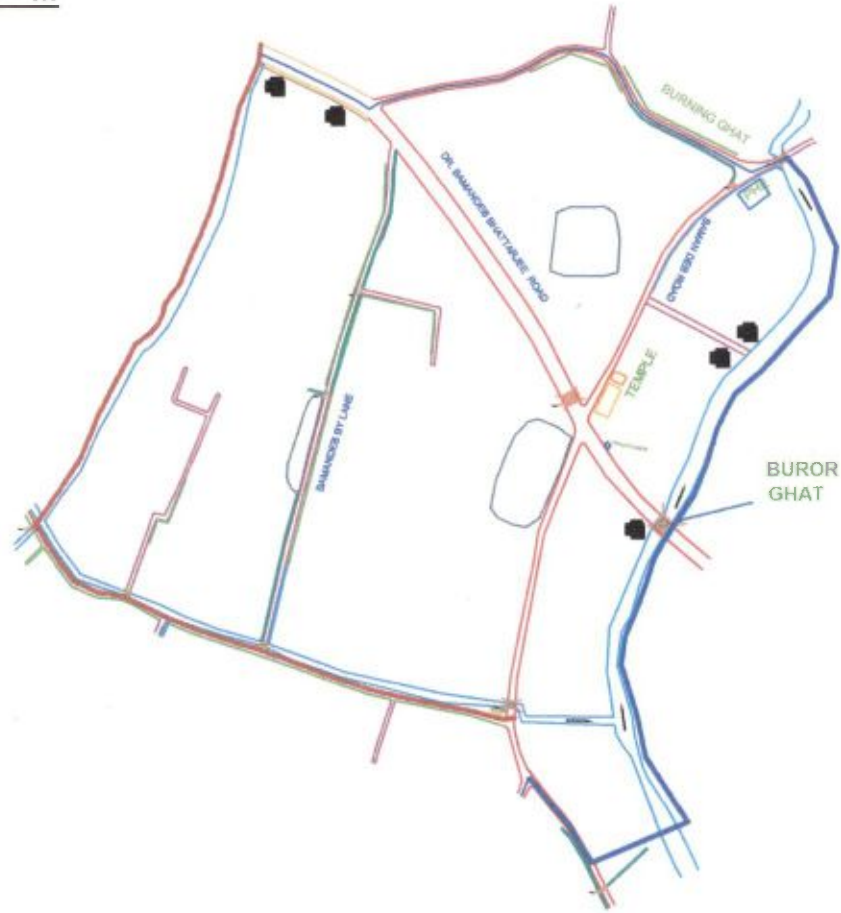
### LEGEND

SL.NO.	DESCRIPTION	SYMBOL
1	WARD BOUNDARY	— — — — —
2	METAL ROAD	— — — — —
3	CONCREAT ROAD	— — — — —
4	KANCHA ROAD	— — — — —
5	BRICK ROAD	— — — — —
6	DRAIN - KANCHA/PUCCA	— — — — —
7	CANAL	— — — — —
8	RAILWAY TRACK	— — — — —
9	ELECTRIC POST	⊕
10	TELEPHONE POST	⊕
11	TUBE WELL	⊕
12	TAP	⊕
13	TREE	⊕
14	CULVERT	⊕
15	WATER BODY	⊕



JOYNAGAR MOZILPUR MUNICIPALITY  
 SOUTH 24 PARGANAS  
 SLUM DETAILS  
 WARD NO - III  
 AREA : 348000 SQM.

**WARD NO - III**



**LEGEND**

ITEMS	EXISTING	PROPOSED	QTY (PROP)
	SYMBOL	SYMBOL	
WARD BOUNDARY			
BLACK TOP ROAD(SQM.)			52.6
CONCRETE ROAD(SQM.)			24.7
DRAINAGE(M.)			28.2
CANAL			
RAILWAY TRACK			
CULVERT			
WATER BODY			
DWELLING HOUSE(NOS)	SEMI PUCCA	KUCHHA	5



**PROPOSED LAND USE**

NAME OF SLUM : BUROGHAT  
 SLUM CODE : 002  
 AREA OF SLUM : 58000 SQM.  
 POPULATION : 384  
 CLIENT : JOYNAGAR MOZILPUR MUNICIPALITY



**WARD NO - III**



**LEGEND**

ITEMS	EXISTING	PROPOSED	QTY (PROP)
	SYMBOL	SYMBOL	
WARD BOUNDARY			
BLACK TOP ROAD(SQM.)			168.4
CONCRETE ROAD(SQM.)			79.1
DRAINAGE(M.)			90.3
CANAL			
RAILWAY TRACK			
CULVERT			
WATER BODY			
DWELLING HOUSE(NOS)	SEMI PUCCA 	KUCHHA 	16



**PROPOSED LAND USE**

NAME OF SLUM : ROYPARA-DASPARA  
 SLUM CODE : 018  
 AREA OF SLUM : 110000 SQM.  
 POPULATION : 827  
 CLIENT : JOYNAGAR MOZILPUR MUNICIPALITY

**WARD NO - III**



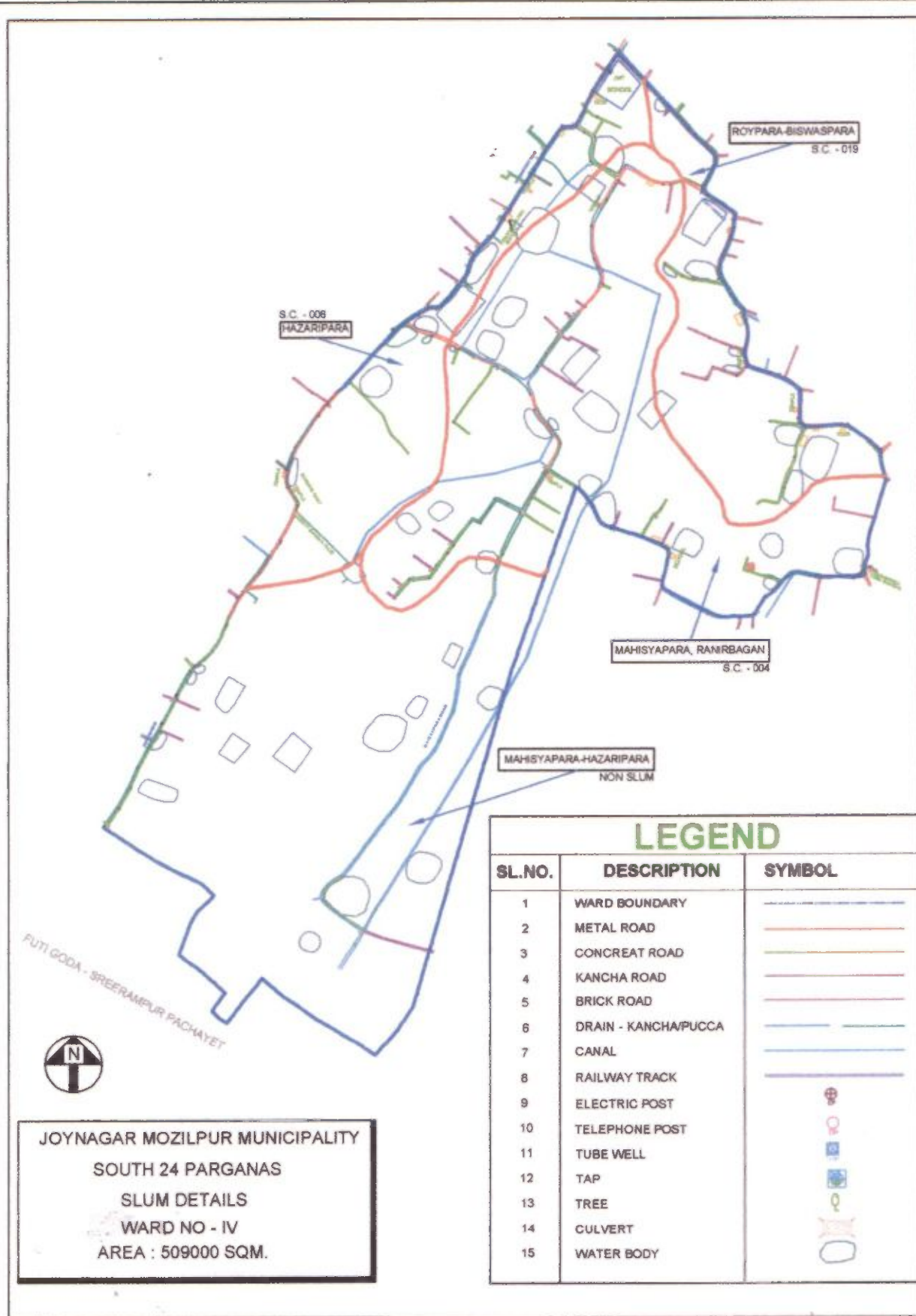
**LEGEND**

ITEMS	EXISTING	PROPOSED	QTY (PROP)
	SYMBOL	SYMBOL	
WARD BOUNDARY			
BLACK TOP ROAD(SQM.)			NIL
CONCRETE ROAD(SQM.)			NIL
DRAINAGE(M.)			NIL
CANAL			
RAILWAY TRACK			
CULVERT			
WATER BODY			
DWELLING HOUSE(NOS)	SEMI PUCCA 	KUCHHA 	NIL



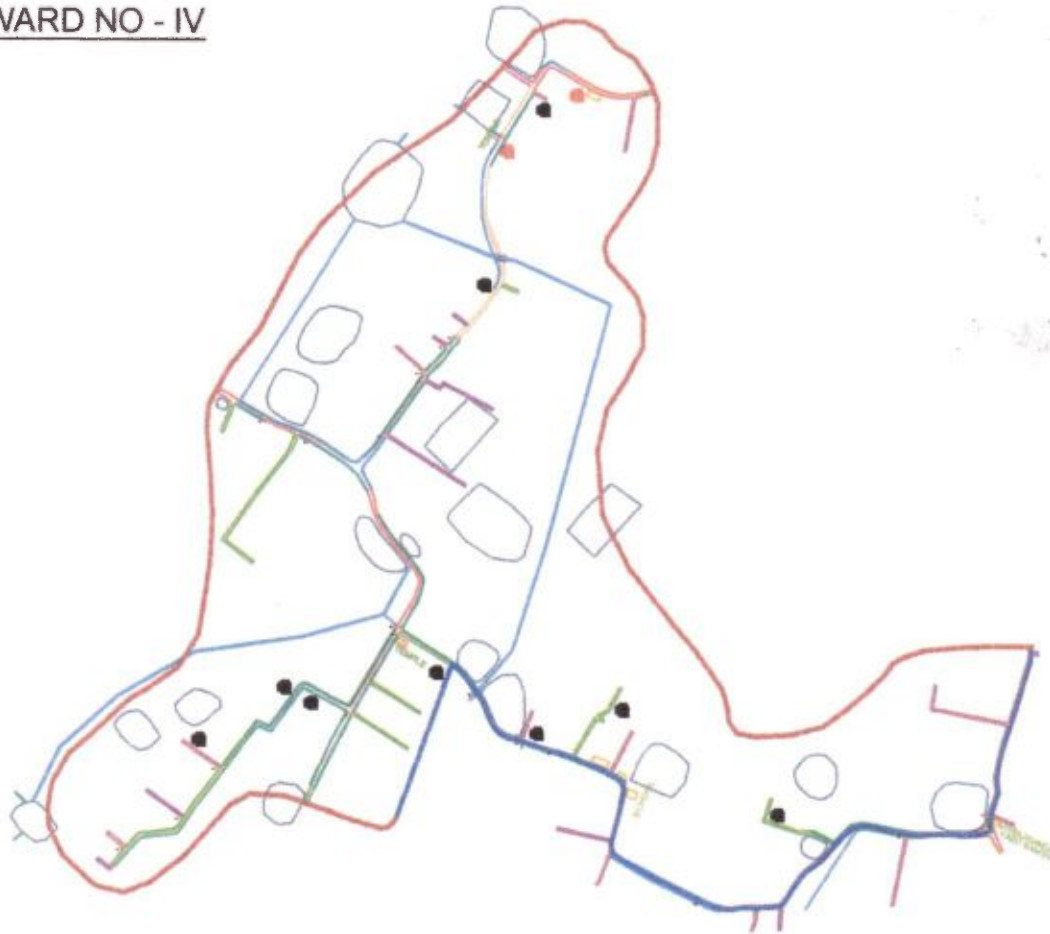
**PROPOSED LAND USE**

NAME OF	BUROGHAT
NON SLUM :	
AREA OF NON SLUM :	180000 SQM.
POPULATION :	731
CLIENT :	JOYNAGAR MOZILPUR MUNICIPALITY



JOYNAGAR MOZILPUR MUNICIPALITY  
 SOUTH 24 PARGANAS  
 SLUM DETAILS  
 WARD NO - IV  
 AREA : 509000 SQM.

**WARD NO - IV**



**PROPOSED LAND USE**

NAME OF SLUM : MAHISYAPARA, RANIRBAGAN  
 SLUM CODE : 004  
 AREA OF SLUM : 115000 SQM.  
 POPULATION : 1262  
 CLIENT : JOYNAGAR MOZILPUR MUNICIPALITY

**LEGEND**

ITEMS	EXISTING	PROPOSED	QTY (PROP)
	SYMBOL	SYMBOL	
WARD BOUNDARY			
BLACK TOP ROAD(SQM.)			115.7
CONCRETE ROAD(SQM.)			54.4
DRAINAGE(M.)			62.1
CANAL			
RAILWAY TRACK			
CULVERT			
WATER BODY			
DWELLING HOUSE(NOS)	SEMI PUCCA 	KUCHHA 	11

**WARD NO - IV**



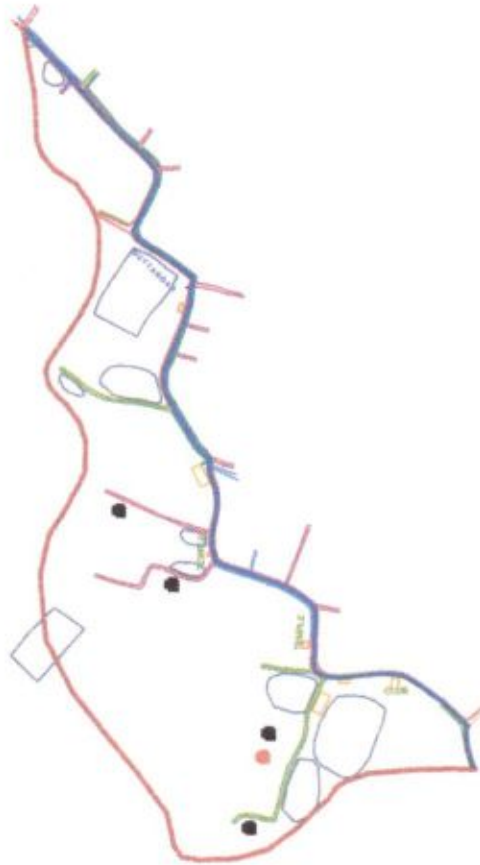
**PROPOSED LAND USE**

NAME OF SLUM : HAZARIPARA  
 SLUM CODE : 006  
 AREA OF SLUM : 34000 SQM.  
 POPULATION : 189  
 CLIENT : JOYNAGAR MOZILPUR MUNICIPALITY

**LEGEND**

ITEMS	EXISTING	PROPOSED	QTY (PROP)
	SYMBOL	SYMBOL	
WARD BOUNDARY			
BLACK TOP ROAD(SQM.)			63.1
CONCRETE ROAD(SQM.)			29.7
DRAINAGE(M.)			33.8
CANAL			
RAILWAY TRACK			
CULVERT			
WATER BODY			
DWELLING HOUSE(NOS)	SEMI PUCHA	KUCHHA	6

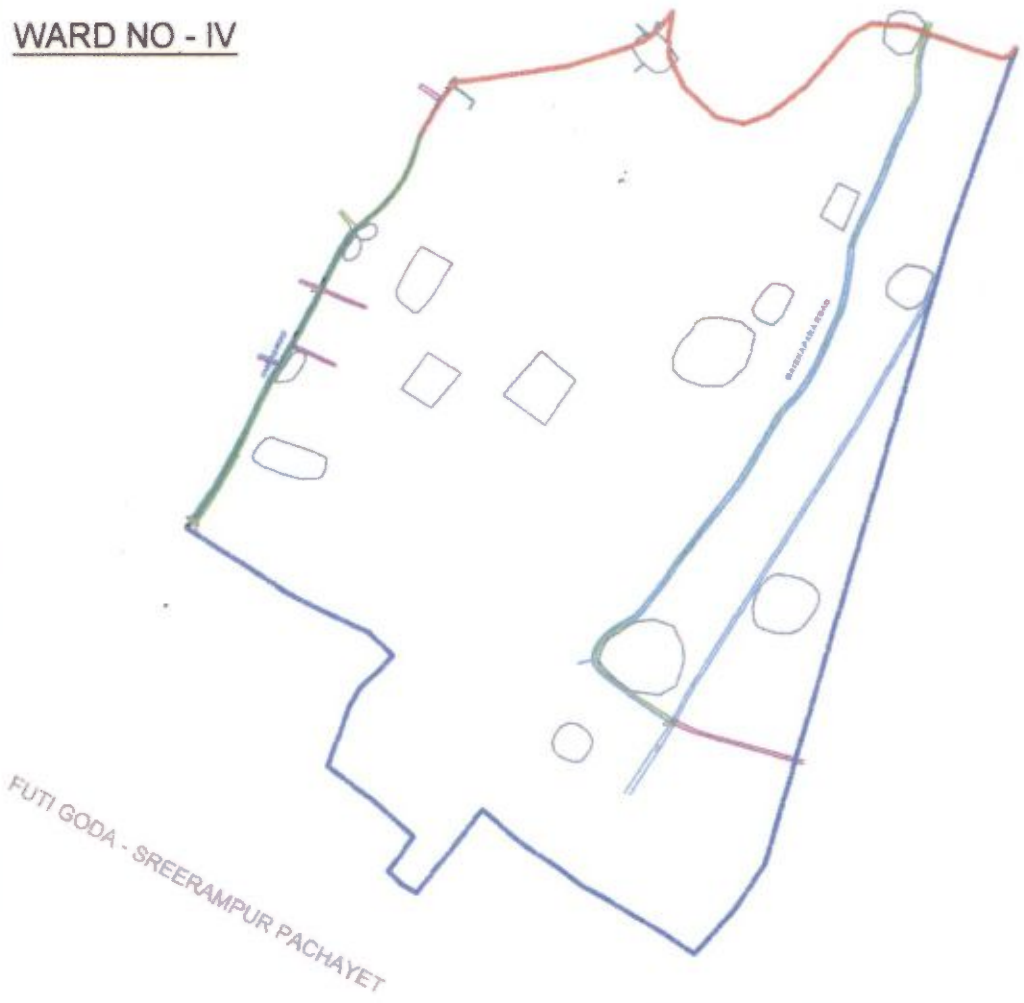
**WARD NO - IV**



PROPOSED LAND USE	
NAME OF SLUM :	ROYPARA-BISWASPARA
SLUM CODE :	019
AREA OF SLUM :	50000 SQM.
POPULATION :	447
CLIENT :	JOYNAGAR MOZILPUR MUNICIPALITY

LEGEND			
ITEMS	EXISTING	PROPOSED	QTY (PROP)
	SYMBOL	SYMBOL	
WARD BOUNDARY			
BLACK TOP ROAD(SQM.)			52.9
CONCRETE ROAD(SQM.)			24.6
DRAINAGE(M.)			28.2
CANAL			
RAILWAY TRACK			
CULVERT			
WATER BODY			
DWELLING HOUSE(NOS)	SEMI PUCCA	KUCHHA	5

**WARD NO - IV**

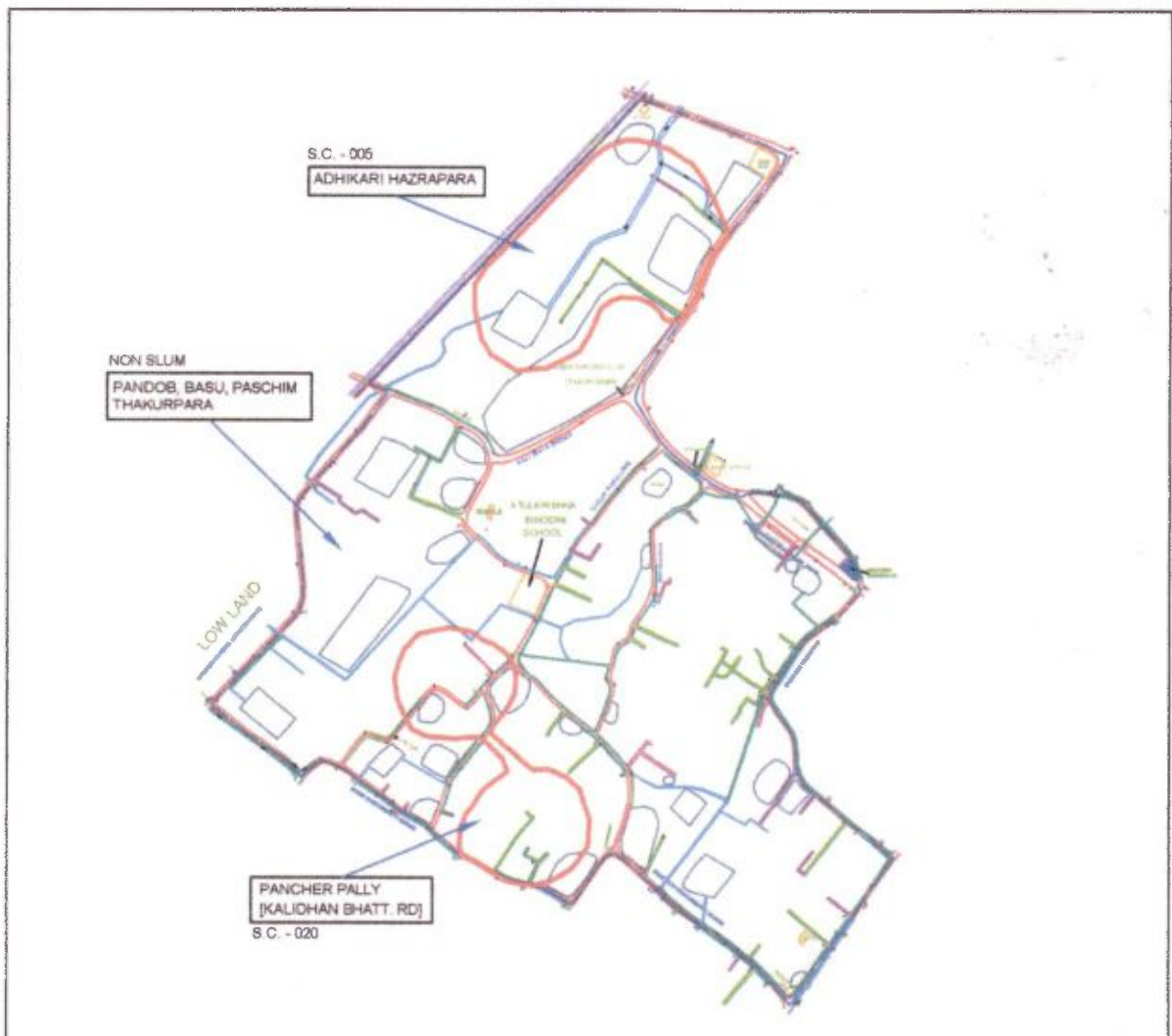


**LEGEND**

ITEMS	EXISTING	PROPOSED	QTY (PROP)
	SYMBOL	SYMBOL	
WARD BOUNDARY			
BLACK TOP ROAD(SQM.)			NIL
CONCRETE ROAD(SQM.)			NIL
DRAINAGE(M.)			NIL
CANAL			
RAILWAY TRACK			
CULVERT			
WATER BODY			
DWELLING HOUSE(NOS)	SEMI PUCCA	KUCHHA	NIL

**PROPOSED LAND USE**

NAME OF NON SLUM :	MAHISYAPARA-HAZARAPARA
AREA OF NON SLUM :	310000 SQM.
POPULATION :	64
CLIENT :	JOYNAGAR MOZILPUR MUNICIPALITY



### LEGEND

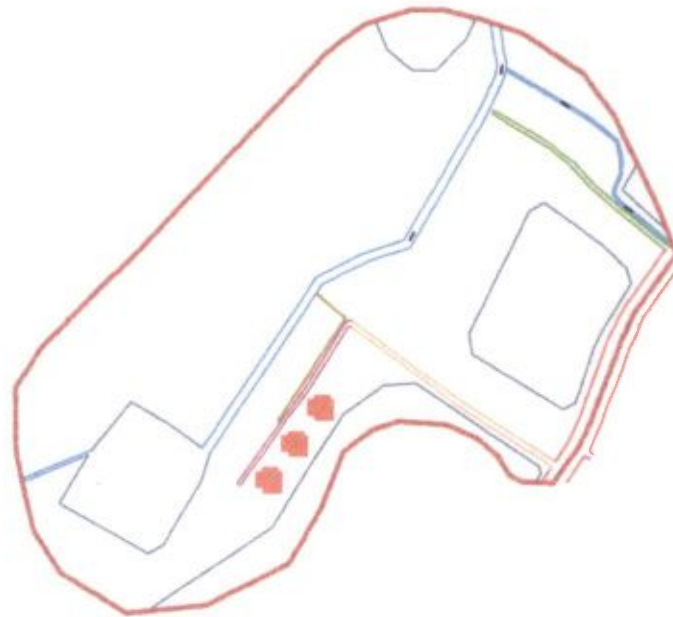
SL.NO.	DESCRIPTION	SYMBOL
1	WARD BOUNDARY	—
2	METAL ROAD	—
3	CONCREAT ROAD	—
4	KANCHA ROAD	—
5	BRICK ROAD	—
6	DRAIN - KANCHA/PUCCA	—
7	CANAL	—
8	RAILWAY TRACK	—
9	ELECTRIC POST	⊕
10	TELEPHONE POST	⊙
11	TUBE WELL	⊕
12	TAP	⊕
13	TREE	🌳
14	CULVERT	—
15	WATER BODY	○



JOYNAGAR MOZILPUR MUNICIPALITY  
 SOUTH 24 PARGANAS  
 SLUM DETAILS  
 WARD NO - V  
 AREA : 276000 SQM.



WARD NO - V



**LEGEND**

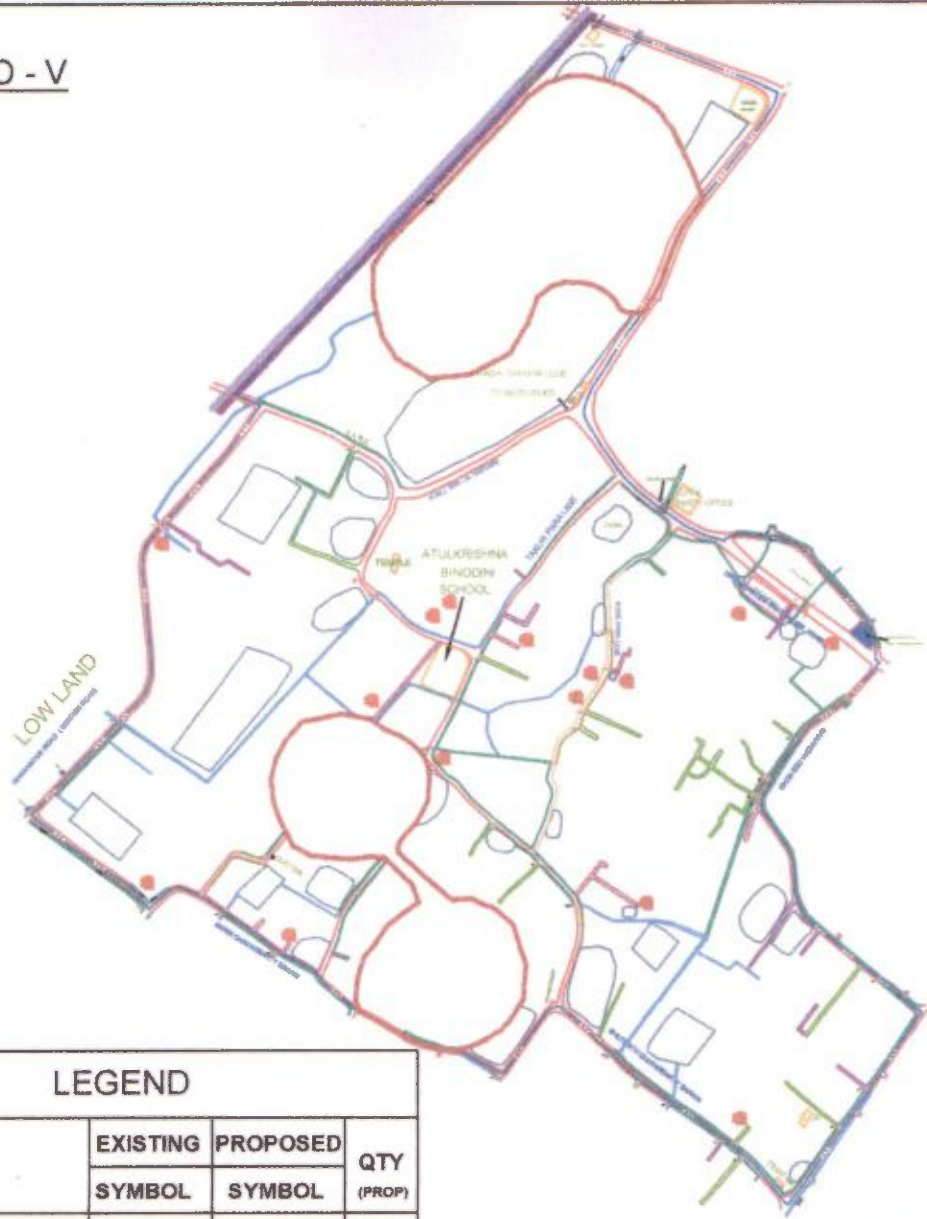
ITEMS	EXISTING	PROPOSED	QTY (PROP)
	SYMBOL	SYMBOL	
WARD BOUNDARY			
BLACK TOP ROAD(SQM.)			31.9
CONCRETE ROAD(SQM.)			14.7
DRAINAGE(M.)			16.9
CANAL			
RAILWAY TRACK			
CULVERT			
WATER BODY			
DWELLING HOUSE(NOS)	SEMI PUCCA 	KUCHHA 	3



**PROPOSED LAND USE**

NAME OF SLUM : ADHIKARI HAZRAPARA  
 SLUM CODE : 005  
 AREA OF SLUM : 17000 SQM.  
 POPULATION : 228  
 CLIENT : JOYNAGAR MOZILPUR MUNICIPALITY

**WARD NO - V**



**LEGEND**

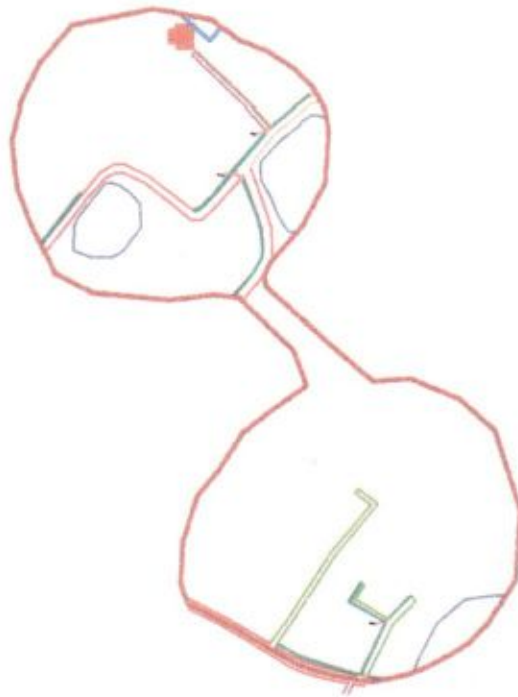
ITEMS	EXISTING	PROPOSED	QTY (PROP)
	SYMBOL	SYMBOL	
WARD BOUNDARY			
BLACK TOP ROAD(SQM.)			157.8
CONCRETE ROAD(SQM.)			74.2
DRAINAGE(M.)			84.6
CANAL			
RAILWAY TRACK			
CULVERT			
WATER BODY			
DWELLING HOUSE(NOS)	SEMI PUCCA	KUCHHA	15



**PROPOSED LAND USE**

NAME OF NON SLUM :	PANDOB, BASU, PASCHIM THAKURPARA
AREA OF NON SLUM :	239000 SQM.
POPULATION :	1387
CLIENT :	JOYNAGAR MOZILPUR MUNICIPALITY

WARD NO - V



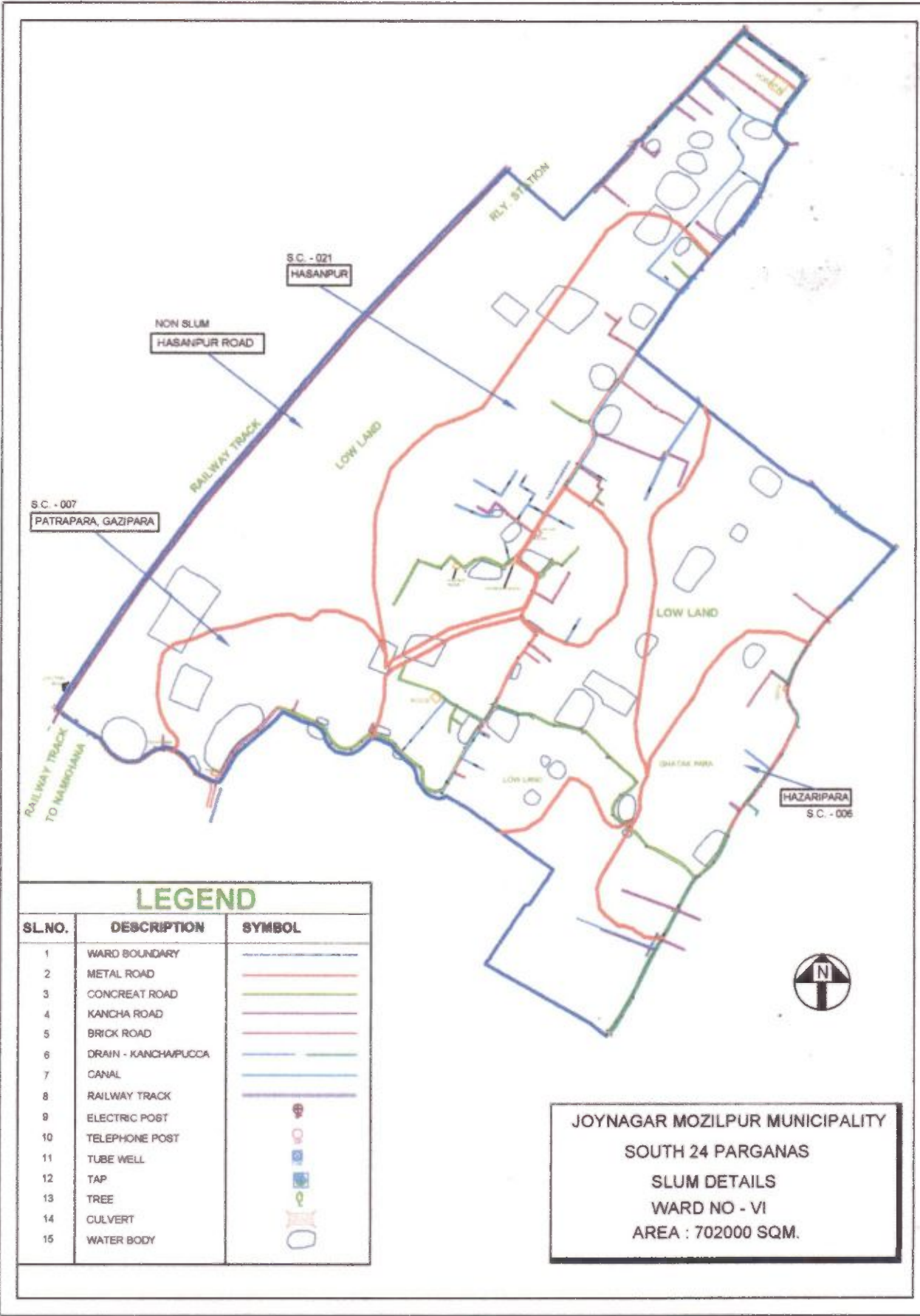
**LEGEND**

ITEMS	EXISTING	PROPOSED	QTY (PROP)
	SYMBOL	SYMBOL	
WARD BOUNDARY			
BLACK TOP ROAD(SQM.)			10.7
CONCRETE ROAD(SQM.)			4.9
DRAINAGE(M.)			5.6
CANAL			
RAILWAY TRACK			
CULVERT			
WATER BODY			
DWELLING HOUSE(NOS)	SEMI PUCCA	KUCHHA	1



**PROPOSED LAND USE**

NAME OF SLUM :	PANCHER PALLY [KALIDHAN BHATT. RD]
SLUM CODE :	020
AREA OF SLUM :	20000 SQM.
POPULATION :	132
CLIENT :	JOYNAGAR MOZILPUR MUNICIPALITY

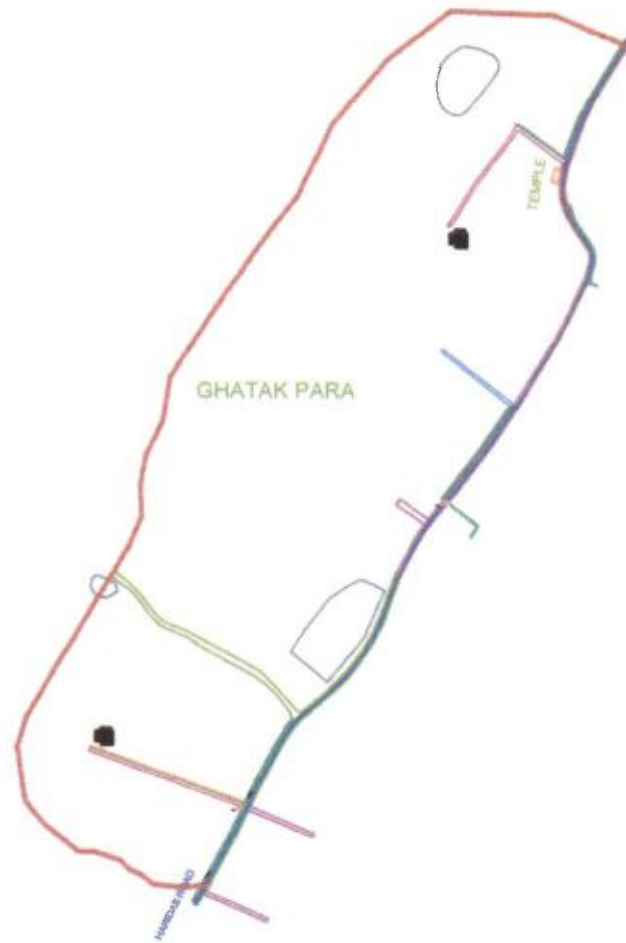


**LEGEND**

SL.NO.	DESCRIPTION	SYMBOL
1	WARD BOUNDARY	Blue dashed line
2	METAL ROAD	Red solid line
3	CONCREAT ROAD	Green solid line
4	KANCHA ROAD	Purple solid line
5	BRICK ROAD	Orange solid line
6	DRAIN - KANCHAPUCCA	Blue dashed line with cross-ticks
7	CANAL	Blue solid line
8	RAILWAY TRACK	Blue solid line with cross-ticks
9	ELECTRIC POST	Red circle with cross
10	TELEPHONE POST	Blue square with cross
11	TUBE WELL	Blue square with circle
12	TAP	Blue square with cross
13	TREE	Green circle with cross
14	CULVERT	Orange rectangle with cross
15	WATER BODY	Blue oval

JOYNAGAR MOZILPUR MUNICIPALITY  
 SOUTH 24 PARGANAS  
 SLUM DETAILS  
 WARD NO - VI  
 AREA : 702000 SQM.

**WARD NO - VI**



**LEGEND**

ITEMS	EXISTING	PROPOSED	QTY (PROP)
	SYMBOL	SYMBOL	
WARD BOUNDARY			
BLACK TOP ROAD(SQM.)			21.5
CONCRETE ROAD(SQM.)			9.8
DRAINAGE(M.)			11.2
CANAL			
RAILWAY TRACK			
CULVERT			
WATER BODY			
DWELLING HOUSE(NOS)	SEMI PUCCA 	KUCHHA 	2



**PROPOSED LAND USE**

NAME OF SLUM : HAZARIPARA  
 SLUM CODE : 006  
 AREA OF SLUM : 34000 SQM.  
 POPULATION : 202  
 CLIENT : JOYNAGAR MOZILPUR MUNICIPALITY

WARD NO - VI



**LEGEND**

ITEMS	EXISTING	PROPOSED	QTY (PROP)
	SYMBOL	SYMBOL	
WARD BOUNDARY			
BLACK TOP ROAD(SQM.)			10.7
CONCRETE ROAD(SQM.)			4.9
DRAINAGE(M.)			5.6
CANAL			
RAILWAY TRACK			
CULVERT			
WATER BODY			
DWELLING HOUSE(NOS)	SEMI PUCCA 	KUCHHA 	1



**PROPOSED LAND USE**

NAME OF SLUM : PATRAPARA, GAZIPARA  
 SLUM CODE : 007  
 AREA OF SLUM : 25000 SQM.  
 POPULATION : 295  
 CLIENT : JOYNAGAR MOZILPUR MUNICIPALITY

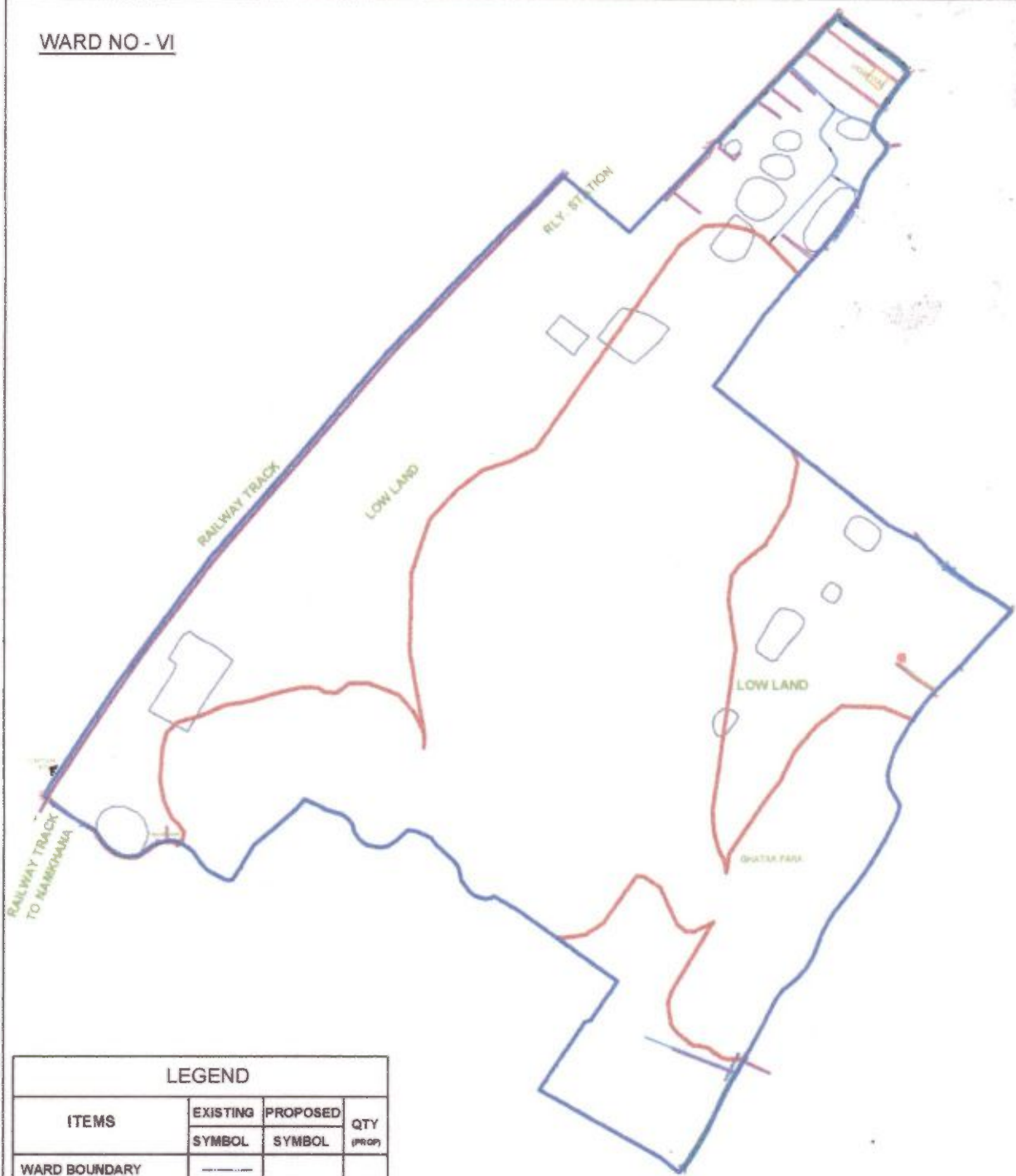
**WARD NO - VI**



PROPOSED LAND USE	
NAME OF SLUM :	HASANPUR
SLUM CODE :	021
AREA OF SLUM :	170000 SQM.
POPULATION :	1472
CLIENT :	JOYNAGAR MOZILPUR MUNICIPALITY

ITEMS	EXISTING	PROPOSED	QTY (PROP)
	SYMBOL	SYMBOL	
WARD BOUNDARY			
BLACK TOP ROAD(SQM.)			210.4
CONCRETE ROAD(SQM.)			98.9
DRAINAGE(M.)			112.8
CANAL			
RAILWAY TRACK			
CULVERT			
WATER BODY			
DWELLING HOUSE(NOS)	SEMI PUCCA	KUCHHA	20

WARD NO - VI



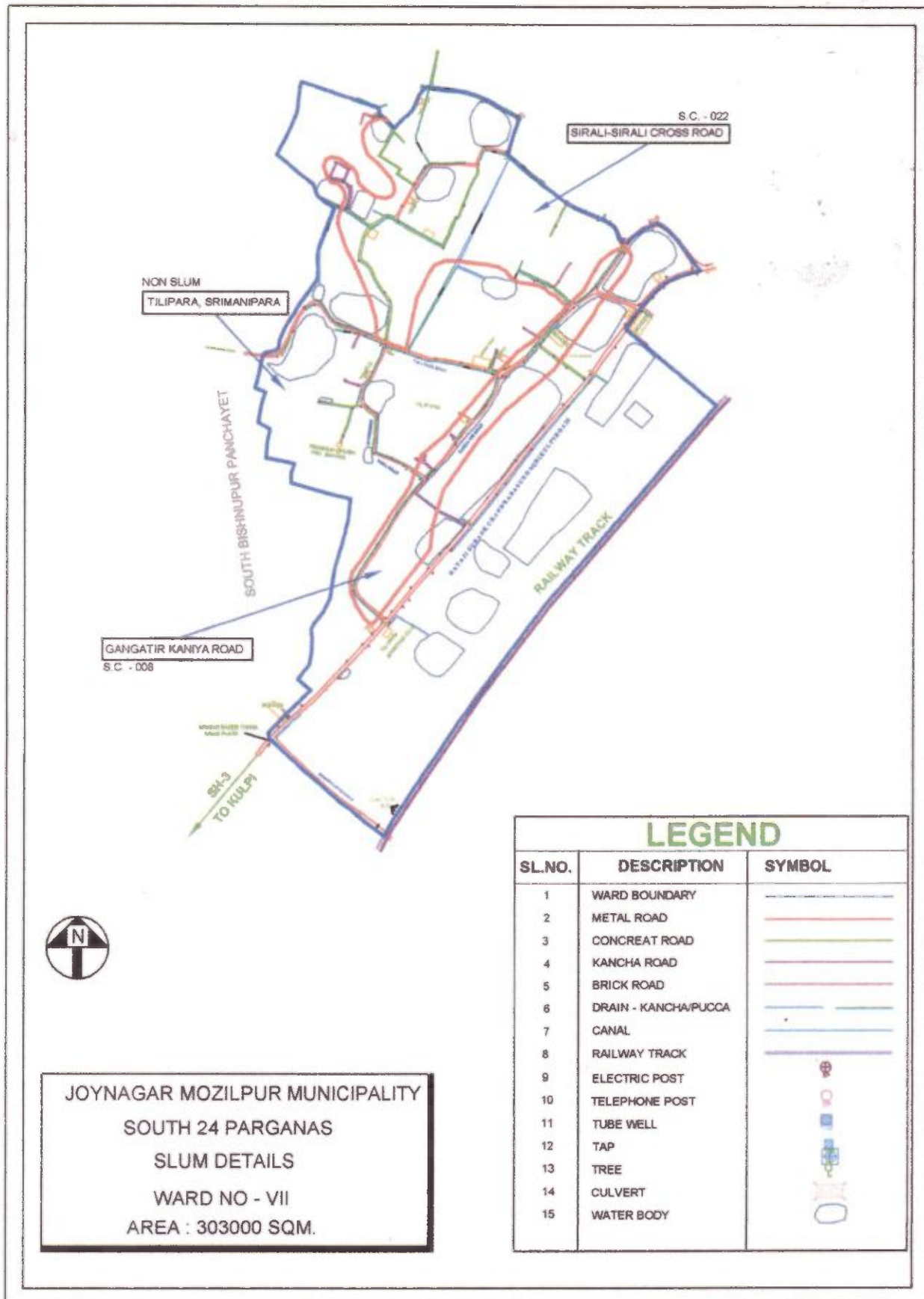
LEGEND

ITEMS	EXISTING	PROPOSED	QTY (PROP)
	SYMBOL	SYMBOL	
WARD BOUNDARY	---		
BLACK TOP ROAD(SQM.)	---	---	10.7
CONCRETE ROAD(SQM.)	---	---	4.9
DRAINAGE(M.)	---	---	6.6
CANAL	---		
RAILWAY TRACK	---		
CULVERT	---		
WATER BODY	---		
DWELLING HOUSE(NOS)	SEM PUCCA	KUCHHA	1
	●	●	

PROPOSED LAND USE

NAME OF HASANPUR ROAD  
 NON SLUM :  
 AREA OF NON SLUM : 473000 SQM.  
 POPULATION : 587  
 CLIENT : JOYNAGAR MOZILPUR MUNICIPALITY





JOYNAGAR MOZILPUR MUNICIPALITY  
 SOUTH 24 PARGANAS  
 SLUM DETAILS  
 WARD NO - VII  
 AREA : 303000 SQM.

LEGEND		
SL.NO.	DESCRIPTION	SYMBOL
1	WARD BOUNDARY	—
2	METAL ROAD	—
3	CONCREAT ROAD	—
4	KANCHA ROAD	—
5	BRICK ROAD	—
6	DRAIN - KANCHA/PUCCA	—
7	CANAL	—
8	RAILWAY TRACK	—
9	ELECTRIC POST	⊕
10	TELEPHONE POST	⊙
11	TUBE WELL	⊞
12	TAP	⊕
13	TREE	🌳
14	CULVERT	⌢
15	WATER BODY	○

**WARD NO - VII**

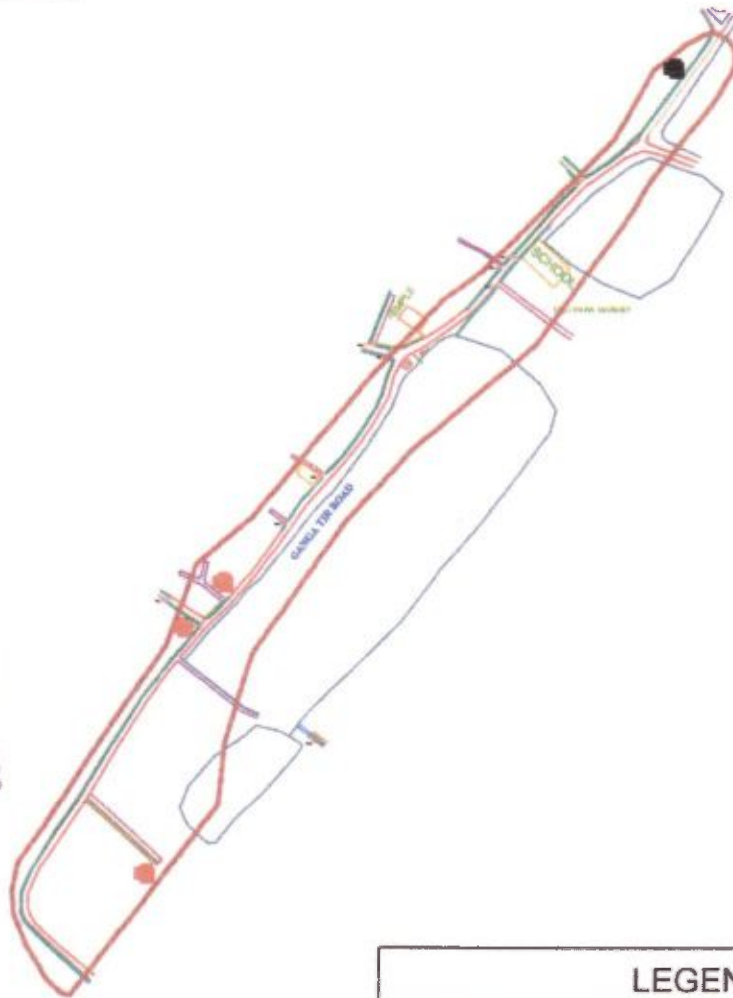


PROPOSED LAND USE	
NAME OF SLUM :	SIRALI-SIRALI CROSS ROAD
SLUM CODE :	022
AREA OF SLUM :	62000 SQM.
POPULATION :	576
CLIENT :	JOYNAGAR MOZILPUR MUNICIPALITY

LEGEND			
ITEMS	EXISTING	PROPOSED	QTY (PROP)
	SYMBOL	SYMBOL	
WARD BOUNDARY			
BLACK TOP ROAD(SQM.)			73.6
CONCRETE ROAD(SQM.)			34.6
DRAINAGE(M.)			39.5
CANAL			
RAILWAY TRACK			
CULVERT			
WATER BODY			
DWELLING HOUSE(NOS)	SEMI PUCCA	KUCHHA	7

**WARD NO - VII**

SOUTH BISHNUPUR PANCHAYET



PROPOSED LAND USE	
NAME OF SLUM :	GANGATIR KANIYA ROAD
SLUM CODE :	008
AREA OF SLUM :	32000 SQM.
POPULATION :	196
CLIENT :	JOYNAGAR MOZILPUR MUNICIPALITY

LEGEND			
ITEMS	EXISTING	PROPOSED	QTY (PROP)
	SYMBOL	SYMBOL	
WARD BOUNDARY			
BLACK TOP ROAD(SQM.)			42.2
CONCRETE ROAD(SQM.)			19.6
DRAINAGE(M.)			22.6
CANAL			
RAILWAY TRACK			
CULVERT			
WATER BODY			
DWELLING HOUSE(NOS)	SEM PUCCA	KUCHHA	4

**WARD NO - VII**

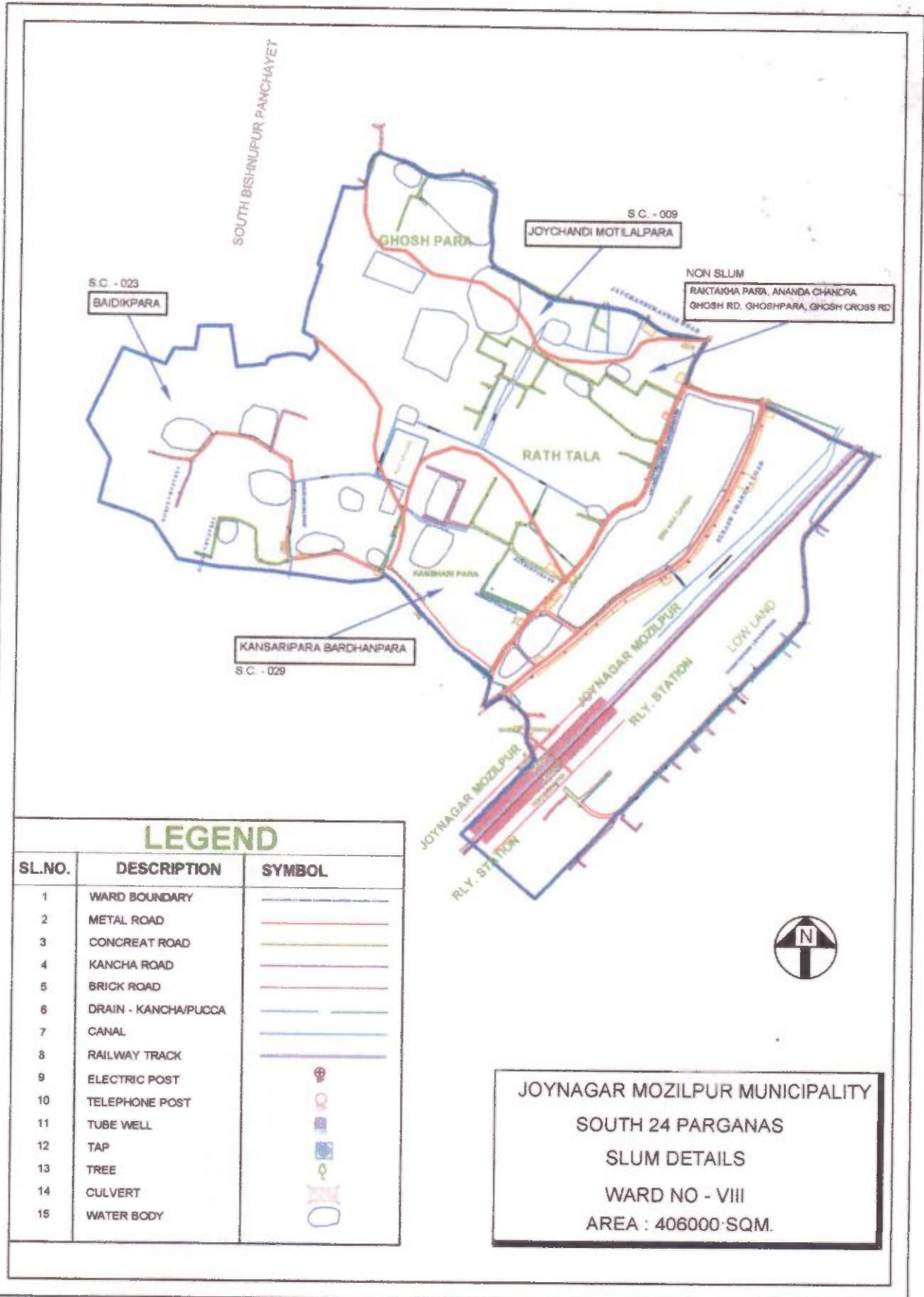


**PROPOSED LAND USE**

NAME OF NON SLUM : TILIPARA, SRIMANIPARA  
 AREA OF NON SLUM : 209000 SQM.  
 POPULATION : 1026  
 CLIENT : JOYNAGAR MOZILPUR MUNICIPALITY

**LEGEND**

ITEMS	EXISTING	PROPOSED	QTY (PROP)
	SYMBOL	SYMBOL	
WARD BOUNDARY			
BLACK TOP ROAD(SQM.)			84.7
CONCRETE ROAD(SQM.)			39.3
DRAINAGE(M.)			45.2
CANAL			
RAILWAY TRACK			
CULVERT			
WATER BODY			
DWELLING HOUSE(NOS)			8
	SEMI PUCCA	KUCHHA	



**WARD NO - VIII**



**LEGEND**

ITEMS	EXISTING	PROPOSED	QTY (PROP)
	SYMBOL	SYMBOL	
WARD BOUNDARY			
BLACK TOP ROAD(SQM.)			73.6
CONCRETE ROAD(SQM.)			34.6
DRAINAGE(M.)			39.5
CANAL			
RAILWAY TRACK			
CULVERT			
WATER BODY			
DWELLING HOUSE(NOS)	SEMI PUCCA	KUCHHA	7



**PROPOSED LAND USE**

NAME OF SLUM : JOYCHANDI MOTILALPARA  
 SLUM CODE : 009  
 AREA OF SLUM : 30000 SQM.  
 POPULATION : 198  
 CLIENT : JOYNAGAR MOZILPUR MUNICIPALITY

**WARD NO - VIII**



**LEGEND**

ITEMS	EXISTING	PROPOSED	QTY (PROP)
	SYMBOL	SYMBOL	
WARD BOUNDARY	---		
BLACK TOP ROAD(SQM.)	—	—	73.6
CONCRETE ROAD(SQM.)	—	—	34.6
DRAINAGE(M.)	---	---	39.5
CANAL	---		
RAILWAY TRACK	---		
CULVERT	⬢		
WATER BODY	○		
DWELLING HOUSE(NOS)	SEMI PUCCA	KUCHHA	7
	■	■	



**PROPOSED LAND USE**

NAME OF SLUM : BAIDIKPARA  
 SLUM CODE : 023  
 AREA OF SLUM : 45000 SQM.  
 POPULATION : 276  
 CLIENT : JOYNAGAR MOZILPUR MUNICIPALITY

**WARD NO - VIII**



**LEGEND**

ITEMS	EXISTING	PROPOSED	QTY (PROP)
	SYMBOL	SYMBOL	
WARD BOUNDARY			
BLACK TOP ROAD(SQM.)			10.5
CONCRETE ROAD(SQM.)			4.9
DRAINAGE(M.)			5.7
CANAL			
RAILWAY TRACK			
CULVERT			
WATER BODY			
DWELLING HOUSE(NOS)	SEMI PUCCA	KUCHHA	1

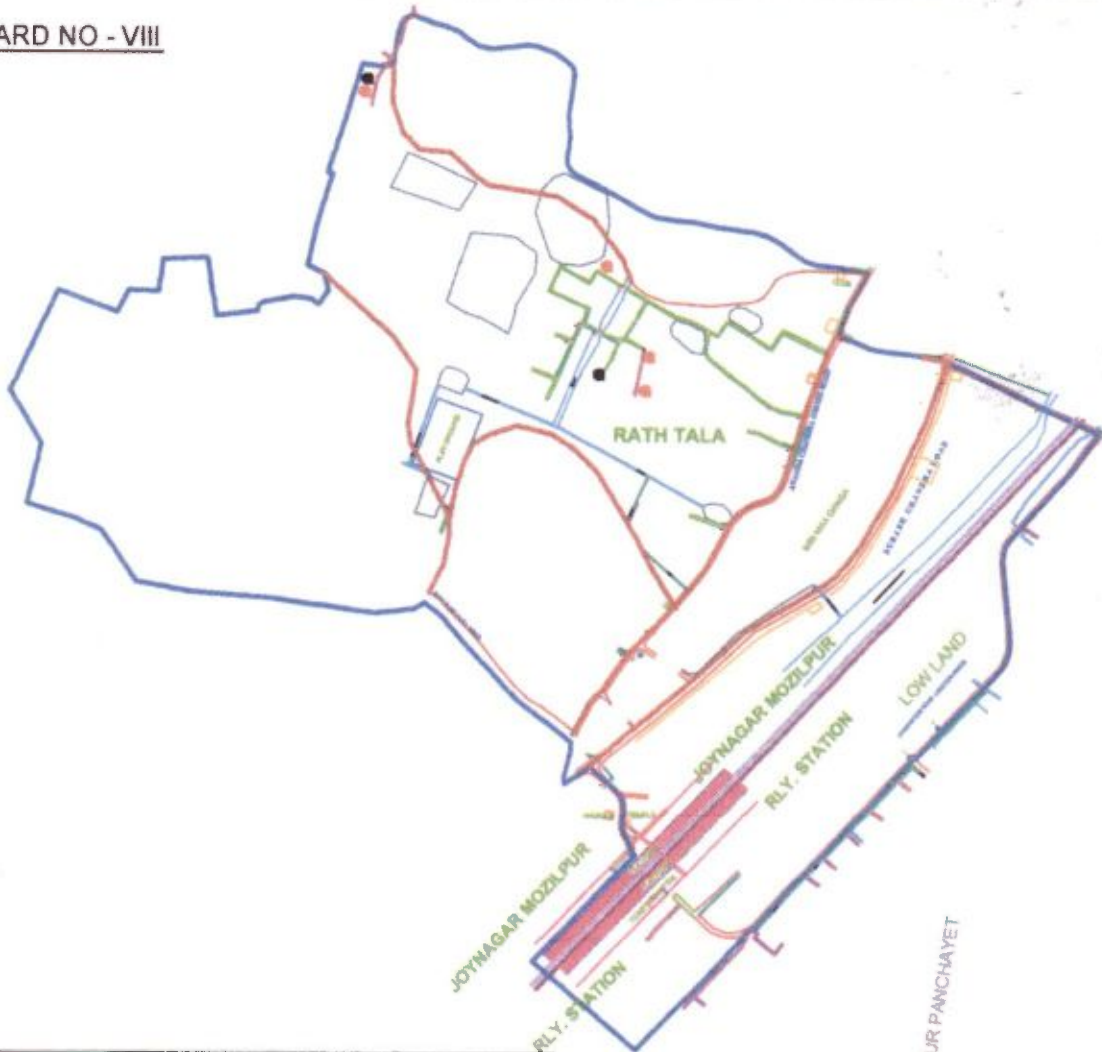


**PROPOSED LAND USE**

NAME OF SLUM :	KANSARI PARA BARDHAN PARA
SLUM CODE :	029
AREA OF SLUM :	23000 SQM.
POPULATION :	256
CLIENT :	JOYNAGAR MOZILPUR MUNICIPALITY



**WARD NO - VIII**



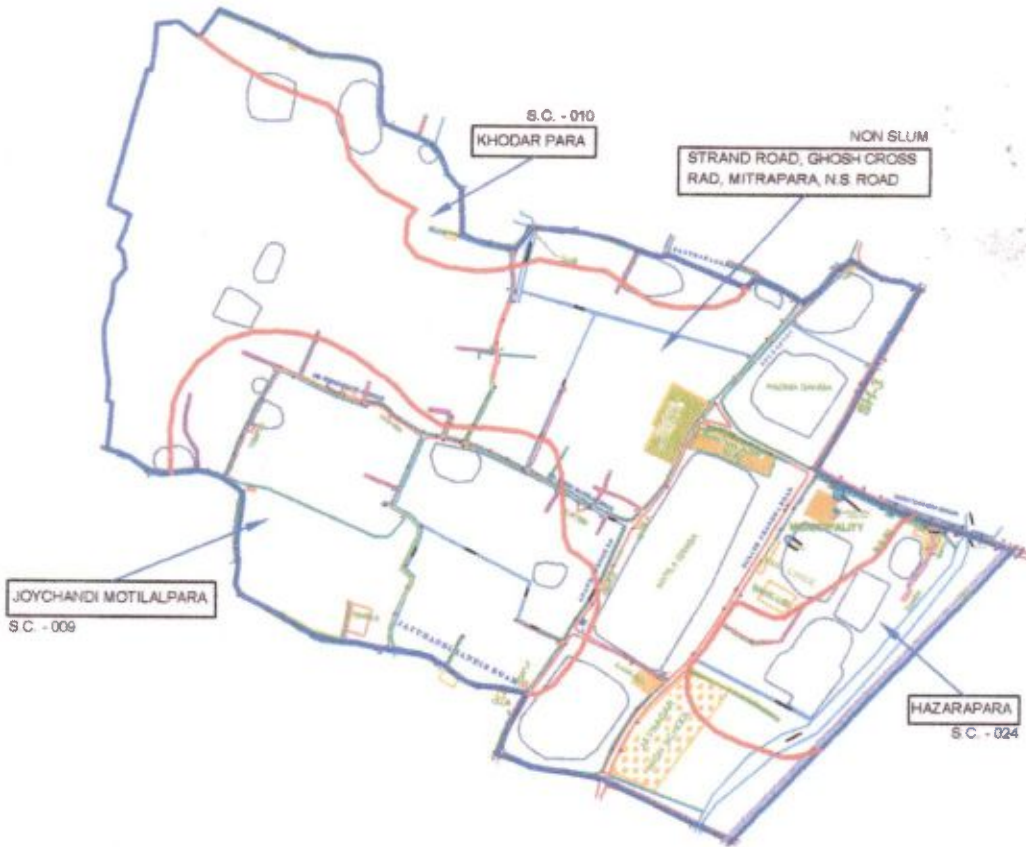
**LEGEND**

ITEMS	EXISTING	PROPOSED	QTY (PROP)
	SYMBOL	SYMBOL	
WARD BOUNDARY			
BLACK TOP ROAD(SQM.)			62.8
CONCRETE ROAD(SQM.)			29.8
DRAINAGE(M.)			33.8
CANAL			
RAILWAY TRACK			
CULVERT			
WATER BODY			
DWELLING HOUSE(NOS)	SEMI PUCCA	KUCHHA	6

**PROPOSED LAND USE**

NAME OF NON SLUM :	RAKTAKHA PARA, ANANDA CHANDRA GHOSH RD, GHOSH PARA, GHOSH CROSS RD
AREA OF SLUM :	308000 SQM.
POPULATION :	909
CLIENT :	JOYNAGAR MOZILPUR MUNICIPALITY





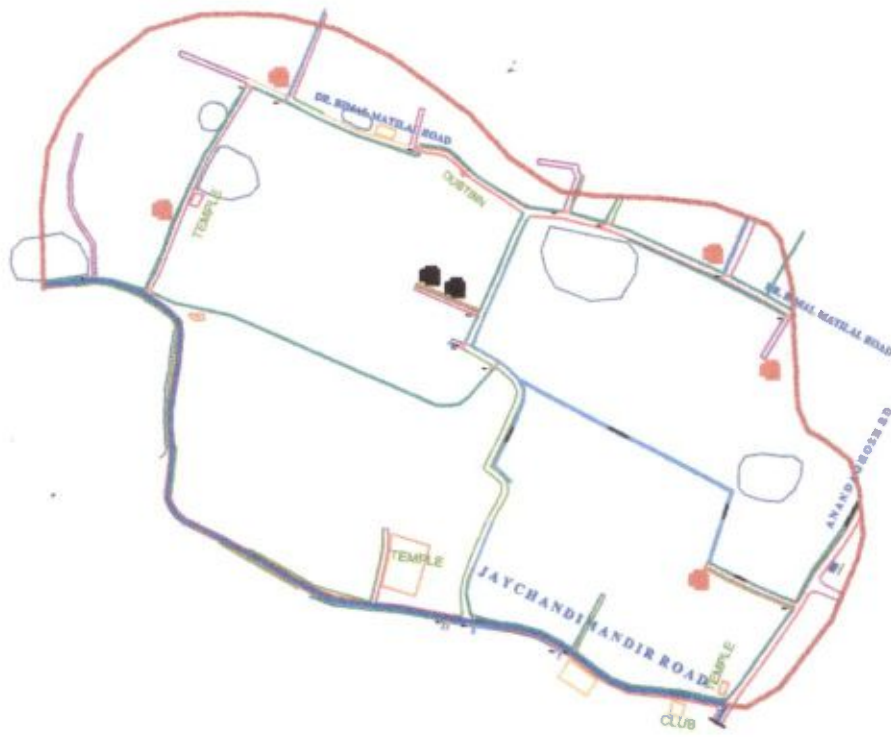
## LEGEND

SL.NO.	DESCRIPTION	SYMBOL
1	WARD BOUNDARY	-----
2	METAL ROAD	=====
3	CONCREAT ROAD	=====
4	KANCHA ROAD	=====
5	BRICK ROAD	=====
6	DRAIN - KANCHA/PUCCA	-----
7	CANAL	-----
8	RAILWAY TRACK	-----
9	ELECTRIC POST	⊕
10	TELEPHONE POST	⊙
11	TUBE WELL	⊕
12	TAP	⊕
13	TREE	⊕
14	CULVERT	⊕
15	WATER BODY	⊕



**JOYNAGAR MOZILPUR MUNICIPALITY**  
**SOUTH 24 PARGANAS**  
**SLUM DETAILS**  
**WARD NO - IX**  
**AREA : 347000 SQM.**

**WARD NO - IX**



**LEGEND**

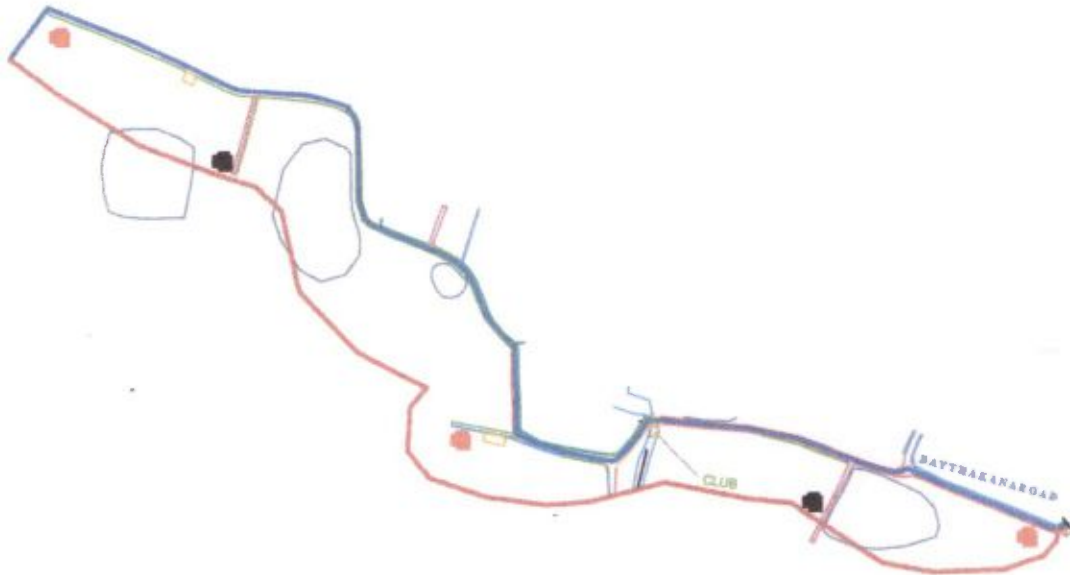
ITEMS	EXISTING	PROPOSED	QTY (PROP)
	SYMBOL	SYMBOL	
WARD BOUNDARY			
BLACK TOP ROAD(SQM.)			73.6
CONCRETE ROAD(SQM.)			34.7
DRAINAGE(M.)			39.4
CANAL			
RAILWAY TRACK			
CULVERT			
WATER BODY			
DWELLING HOUSE(NOS)	SEMI PUCCA 	KUCHHA 	7



**PROPOSED LAND USE**

NAME OF SLUM : JOYCHANDI MOTILALPARA  
 SLUM CODE : 009  
 AREA OF SLUM : 70000 SQM.  
 POPULATION : 348  
 CLIENT : JOYNAGAR MOZILPUR MUNICIPALITY

WARD NO - IX



**LEGEND**

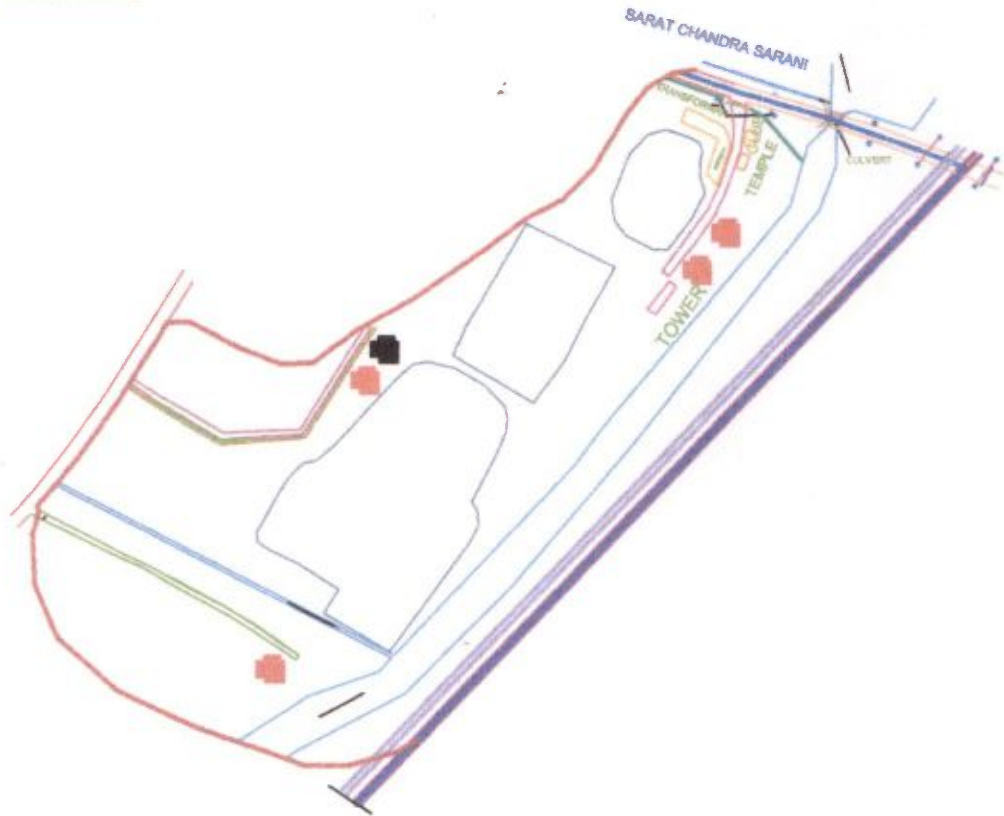
ITEMS	EXISTING	PROPOSED	QTY (PROP)
	SYMBOL	SYMBOL	
WARD BOUNDARY			
BLACK TOP ROAD(SQM.)			52.8
CONCRETE ROAD(SQM.)			24.5
DRAINAGE(M.)			28.3
CANAL			
RAILWAY TRACK			
CULVERT			
WATER BODY			
DWELLING HOUSE(NOS)	SEMI PUCCA	KUCHHA	5



**PROPOSED LAND USE**

NAME OF SLUM : KHODAR PARA  
 SLUM CODE : 010  
 AREA OF SLUM : 22000 SQM.  
 POPULATION : 309  
 CLIENT : JOYNAGAR MOZILPUR MUNICIPALITY

**WARD NO - IX**



**LEGEND**

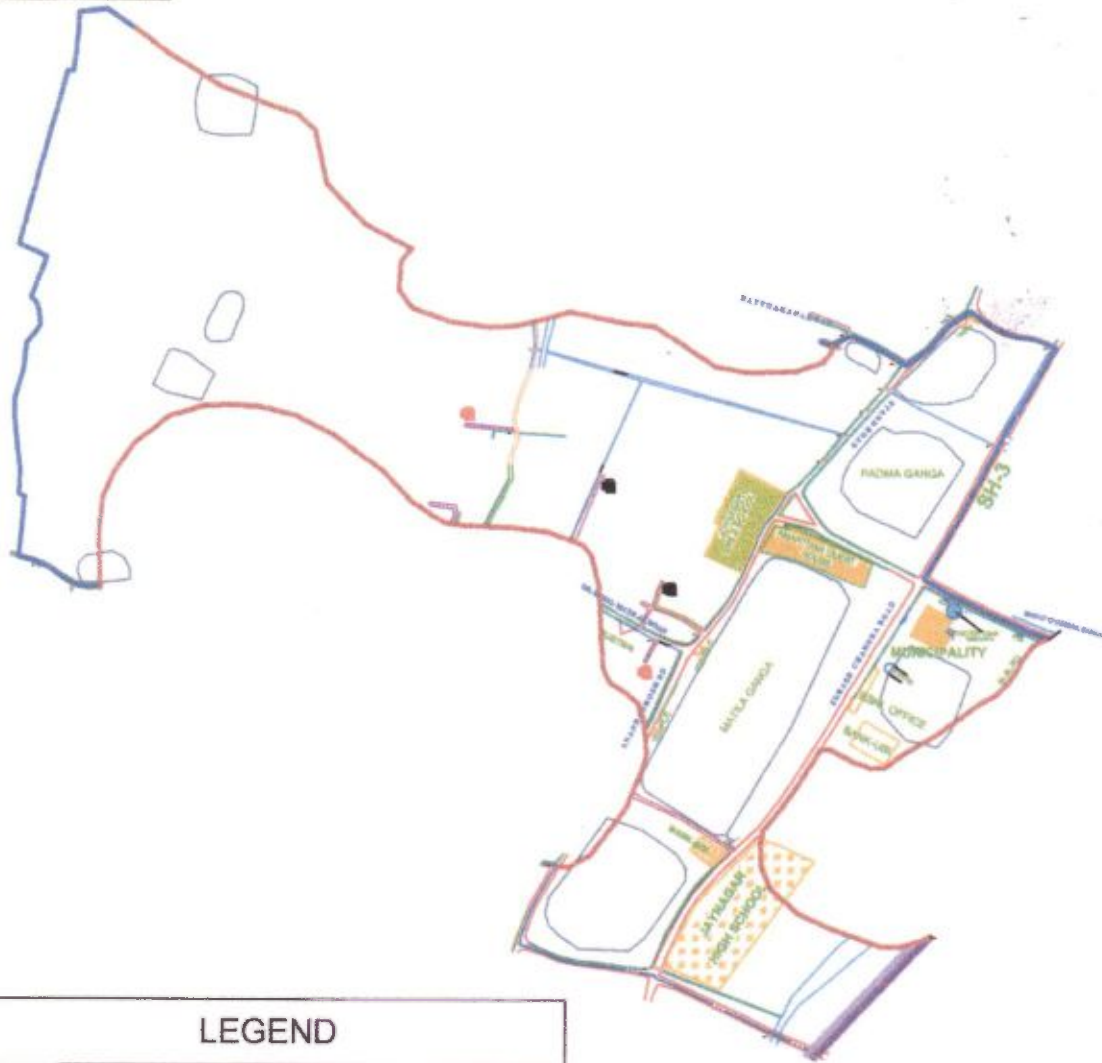
ITEMS	EXISTING	PROPOSED	QTY (PROP)
	SYMBOL	SYMBOL	
WARD BOUNDARY			
BLACK TOP ROAD(SQM.)			52.8
CONCRETE ROAD(SQM.)			24.5
DRAINAGE(M.)			28.3
CANAL			
RAILWAY TRACK			
CULVERT			
WATER BODY			
DWELLING HOUSE(NOS)	SEMI PUCCA 	KUCHHA 	5



**PROPOSED LAND USE**

NAME OF SLUM : HAZARAPARA  
 SLUM CODE : 024  
 AREA OF SLUM : 52000 SQM.  
 POPULATION : 326  
 CLIENT : JOYNAGAR MOZILPUR MUNICIPALITY

**WARD NO - IX**



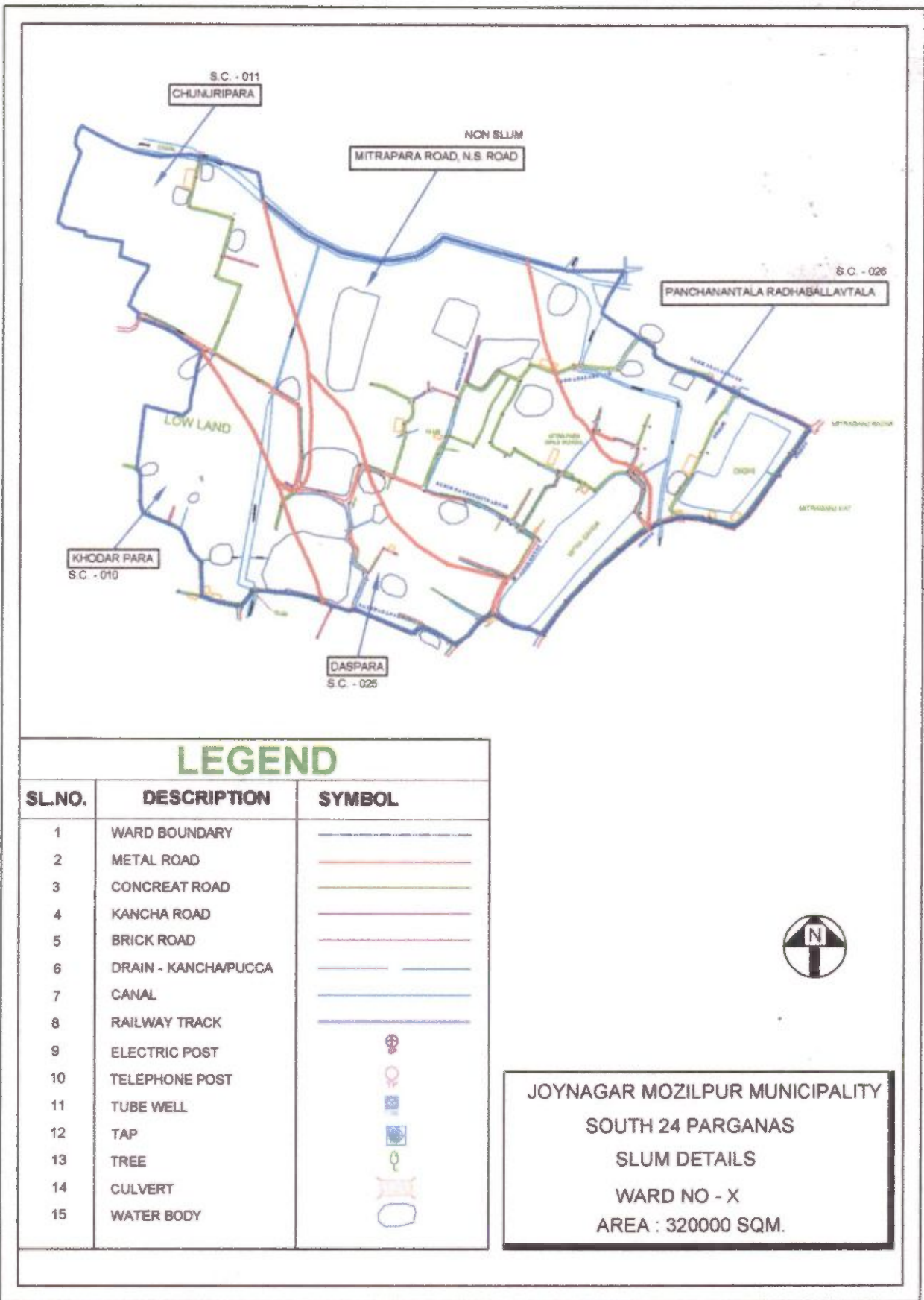
**LEGEND**

ITEMS	EXISTING	PROPOSED	QTY (PROP)
	SYMBOL	SYMBOL	
WARD BOUNDARY			
BLACK TOP ROAD(SQM.)			42.2
CONCRETE ROAD(SQM.)			19.6
DRAINAGE(M.)			22.7
CANAL			
RAILWAY TRACK			
CULVERT			
WATER BODY			
DWELLING HOUSE(NOS)	SEMI PUCCA 	KUCHHA 	4



**PROPOSED LAND USE**

NAME OF NON SLUM :	STRAND ROAD, GHOSH CROSS RAD, MITRAPARA, N.S. ROAD
AREA OF NON SLUM :	203000 SQM.
POPULATION :	1038
CLIENT :	JOYNAGAR MOZILPUR MUNICIPALITY



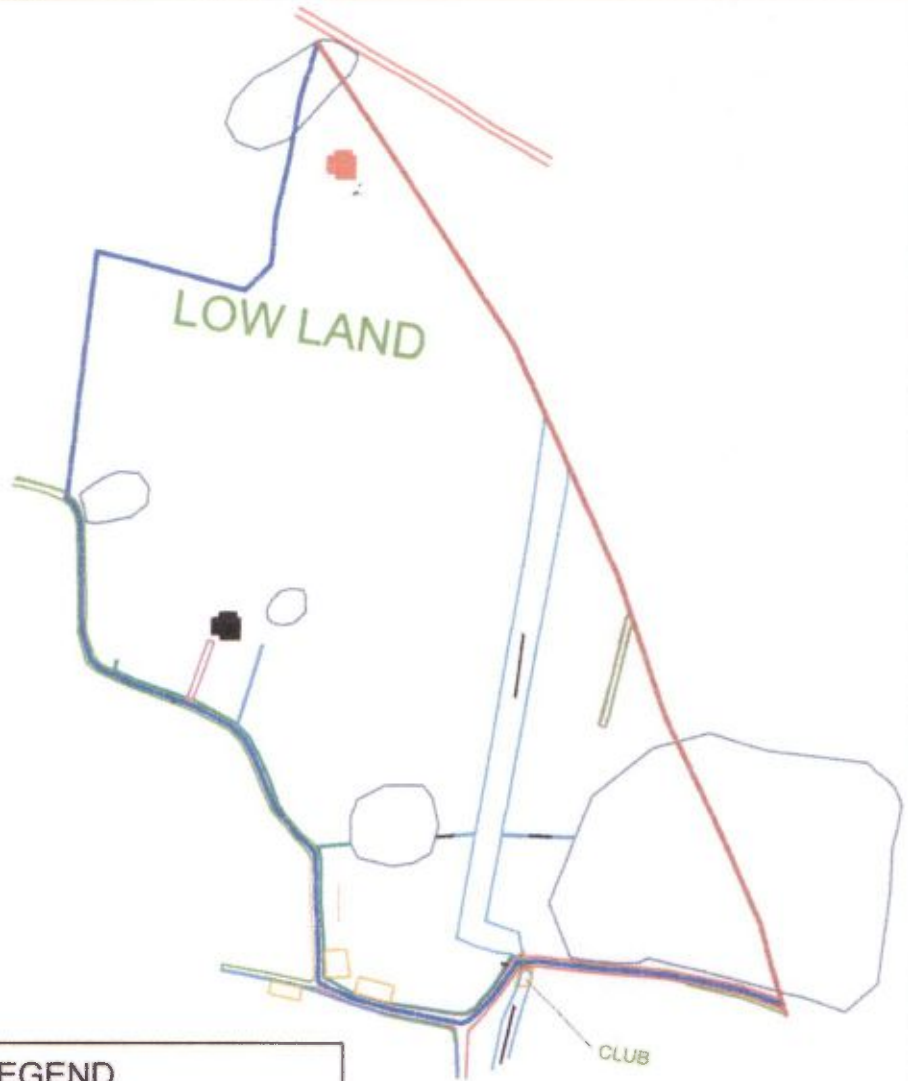
### LEGEND

SL.NO.	DESCRIPTION	SYMBOL
1	WARD BOUNDARY	--- ---
2	METAL ROAD	— — — —
3	CONCREAT ROAD	— — — —
4	KANCHA ROAD	— — — —
5	BRICK ROAD	— — — —
6	DRAIN - KANCHA/PUCCA	— — — —
7	CANAL	— — — —
8	RAILWAY TRACK	— — — —
9	ELECTRIC POST	⊕
10	TELEPHONE POST	⊕
11	TUBE WELL	⊕
12	TAP	⊕
13	TREE	⊕
14	CULVERT	⊕
15	WATER BODY	⊕



JOYNAGAR MOZILPUR MUNICIPALITY  
 SOUTH 24 PARGANAS  
 SLUM DETAILS  
 WARD NO - X  
 AREA : 320000 SQM.

WARD NO - X



**LEGEND**

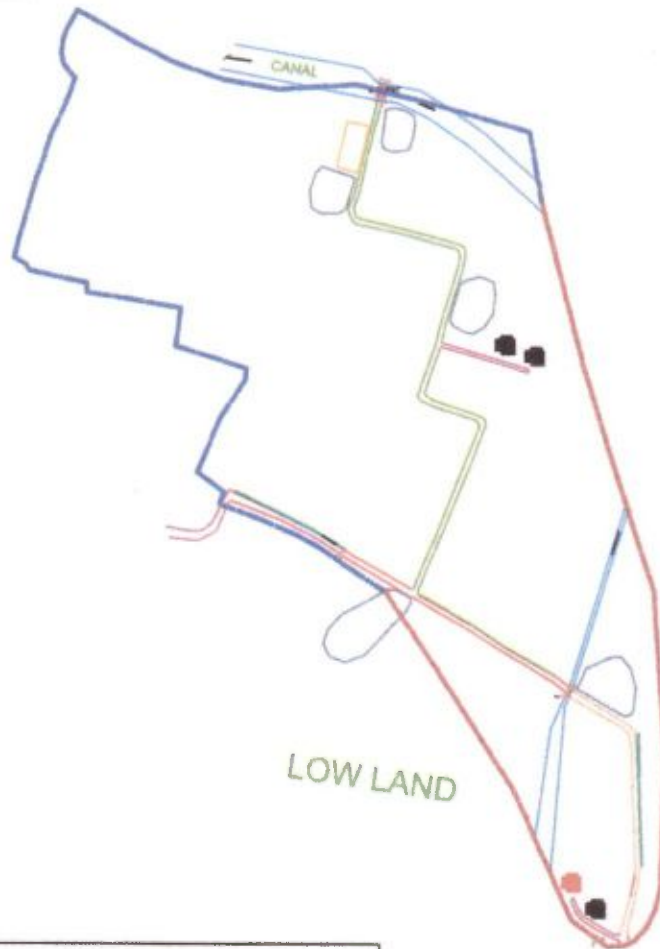
ITEMS	EXISTING	PROPOSED	QTY (PROP)
	SYMBOL	SYMBOL	
WARD BOUNDARY			
BLACK TOP ROAD(SQM.)			21.5
CONCRETE ROAD(SQM.)			9.8
DRAINAGE(M.)			11.2
CANAL			
RAILWAY TRACK			
CULVERT			
WATER BODY			
DWELLING HOUSE(NOS)	SEMI PUCCA 	KUCHHA 	2

**PROPOSED LAND USE**

NAME OF SLUM : KHODAR PARA  
 SLUM CODE : 010  
 AREA OF SLUM : 18000 SQM.  
 POPULATION : 125  
 CLIENT : JOYNAGAR MOZILPUR MUNICIPALITY



WARD NO - X



**LEGEND**

ITEMS	EXISTING	PROPOSED	QTY (PROP)
	SYMBOL	SYMBOL	
WARD BOUNDARY			
BLACK TOP ROAD(SQM.)			42.5
CONCRETE ROAD(SQM.)			19.6
DRAINAGE(M.)			22.6
CANAL			
RAILWAY TRACK			
CULVERT			
WATER BODY			
DWELLING HOUSE(NOS)	SEMI PUCCA	KUCHHA	4



**PROPOSED LAND USE**

NAME OF SLUM : CHUNURIPARA  
 SLUM CODE : 011  
 AREA OF SLUM : 55000 SQM.  
 POPULATION : 268  
 CLIENT : JOYNAGAR MOZILPUR MUNICIPALITY

**WARD NO - X**



**LEGEND**

ITEMS	EXISTING	PROPOSED	QTY (PROP)
	SYMBOL	SYMBOL	
WARD BOUNDARY			
BLACK TOP ROAD(SQM.)			52.8
CONCRETE ROAD(SQM.)			24.5
DRAINAGE(M.)			28.3
CANAL			
RAILWAY TRACK			
CULVERT			
WATER BODY			
DWELLING HOUSE(NOS)	SEMI PUCCA	KUCHHA	6

**PROPOSED LAND USE**

NAME OF SLUM : DASPARA  
 SLUM CODE : 025  
 AREA OF SLUM : 30000 SQM.  
 POPULATION : 297  
 CLIENT : JOYNAGAR MOZILPUR MUNICIPALITY



WARD NO - X



**LEGEND**

ITEMS	EXISTING	PROPOSED	QTY (PROP)
	SYMBOL	SYMBOL	
WARD BOUNDARY			
BLACK TOP ROAD(SQM.)			63.1
CONCRETE ROAD(SQM.)			29.8
DRAINAGE(M.)			33.7
CANAL			
RAILWAY TRACK			
CULVERT			
WATER BODY			
DWELLING HOUSE(NOS)	SEMI PUCCA 	KUCHHA 	6



**PROPOSED LAND USE**

NAME OF SLUM : PANCHANANTALA RADHABALLAVTALA  
 SLUM CODE : 026  
 AREA OF SLUM : 61000 SQM.  
 POPULATION : 266  
 CLIENT : JOYNAGAR MOZILPUR MUNICIPALITY

WARD NO - X



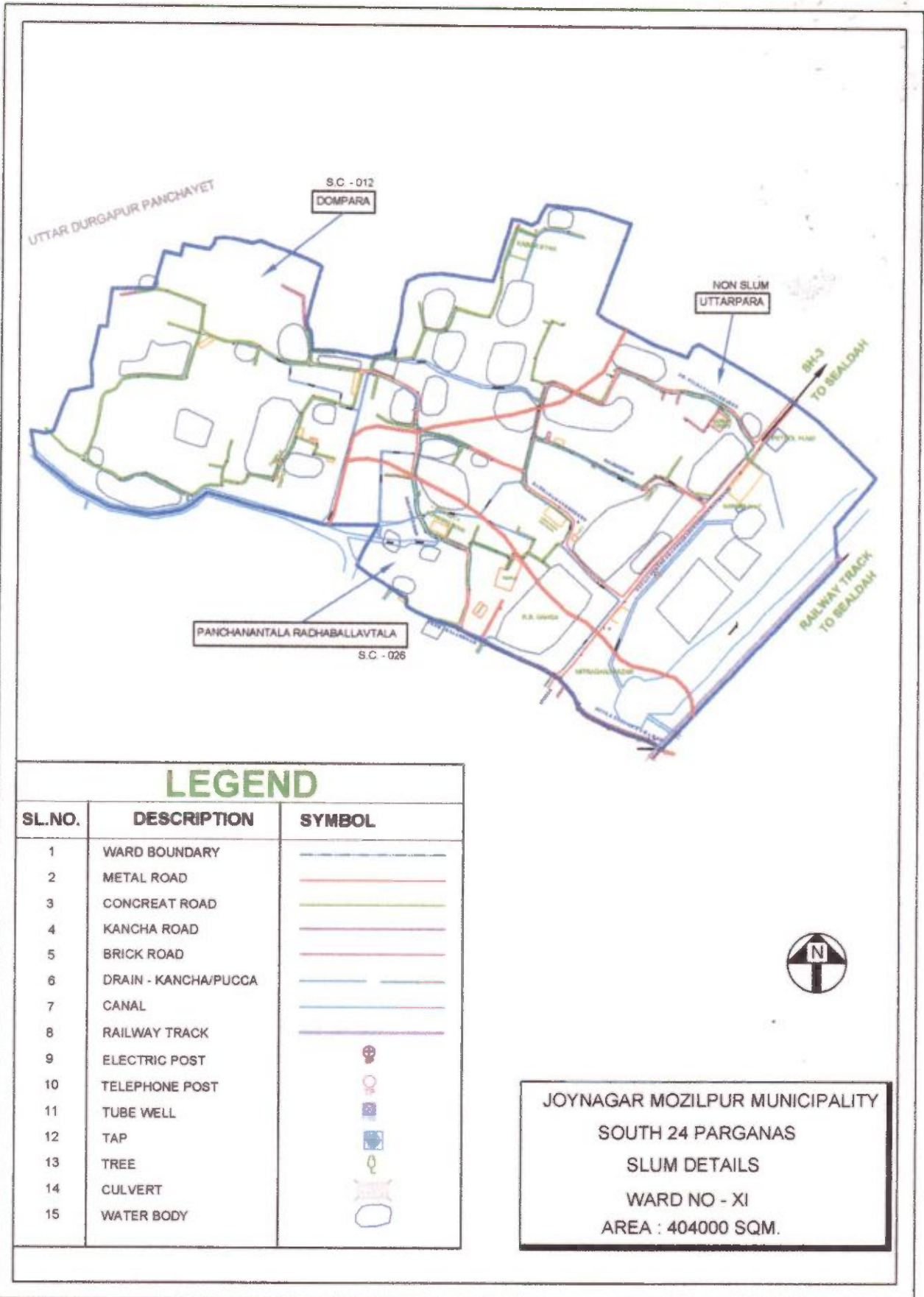
**LEGEND**

ITEMS	EXISTING	PROPOSED	QTY (PROP)
	SYMBOL	SYMBOL	
WARD BOUNDARY			
BLACK TOP ROAD(SQM.)			42.2
CONCRETE ROAD(SQM.)			19.6
DRAINAGE(M.)			22.7
CANAL			
RAILWAY TRACK			
CULVERT			
WATER BODY			
DWELLING HOUSE(NOS)	SEMI PUCCA 	KUCHHA 	4



**PROPOSED LAND USE**

NAME OF NON SLUM : MITRAPARA ROAD, N.S. ROAD  
 AREA OF NON SLUM : 156000 SQM.  
 POPULATION : 618  
 CLIENT : JOYNAGAR MOZILPUR MUNICIPALITY



**WARD NO - XI**

UTTAR DURGAPUR PANCHAYET



**LEGEND**

ITEMS	EXISTING	PROPOSED	QTY (PROP)
	SYMBOL	SYMBOL	
WARD BOUNDARY			
BLACK TOP ROAD(SQM.)			126.2
CONCRETE ROAD(SQM.)			59.5
DRAINAGE(M.)			67.6
CANAL			
RAILWAY TRACK			
CULVERT			
WATER BODY			
DWELLING HOUSE(NOS)	SEMI PUCCA	KUCHHA	12



**PROPOSED LAND USE**

NAME OF SLUM : DOMPARA  
 SLUM CODE : 012  
 AREA OF SLUM : 260000 SQM.  
 POPULATION : 572  
 CLIENT : JOYNAGAR MOZILPUR MUNICIPALITY

**WARD NO - XI**



**LEGEND**

ITEMS	EXISTING	PROPOSED	QTY (PROP)
	SYMBOL	SYMBOL	
WARD BOUNDARY			
BLACK TOP ROAD(SQM.)			42.2
CONCRETE ROAD(SQM.)			19.8
DRAINAGE(M.)			22.5
CANAL			
RAILWAY TRACK			
CULVERT			
WATER BODY			
DWELLING HOUSE(NOS)	SEMI PUCCA	KUCHHA	4



**PROPOSED LAND USE**

NAME OF SLUM : PANCHANANTALA RADHABALLAVTALA  
 SLUM CODE : 026  
 AREA OF SLUM : 60000 SQM.  
 POPULATION : 262  
 CLIENT : JOYNAGAR MOZILPUR MUNICIPALITY

WARD NO - XI



**LEGEND**

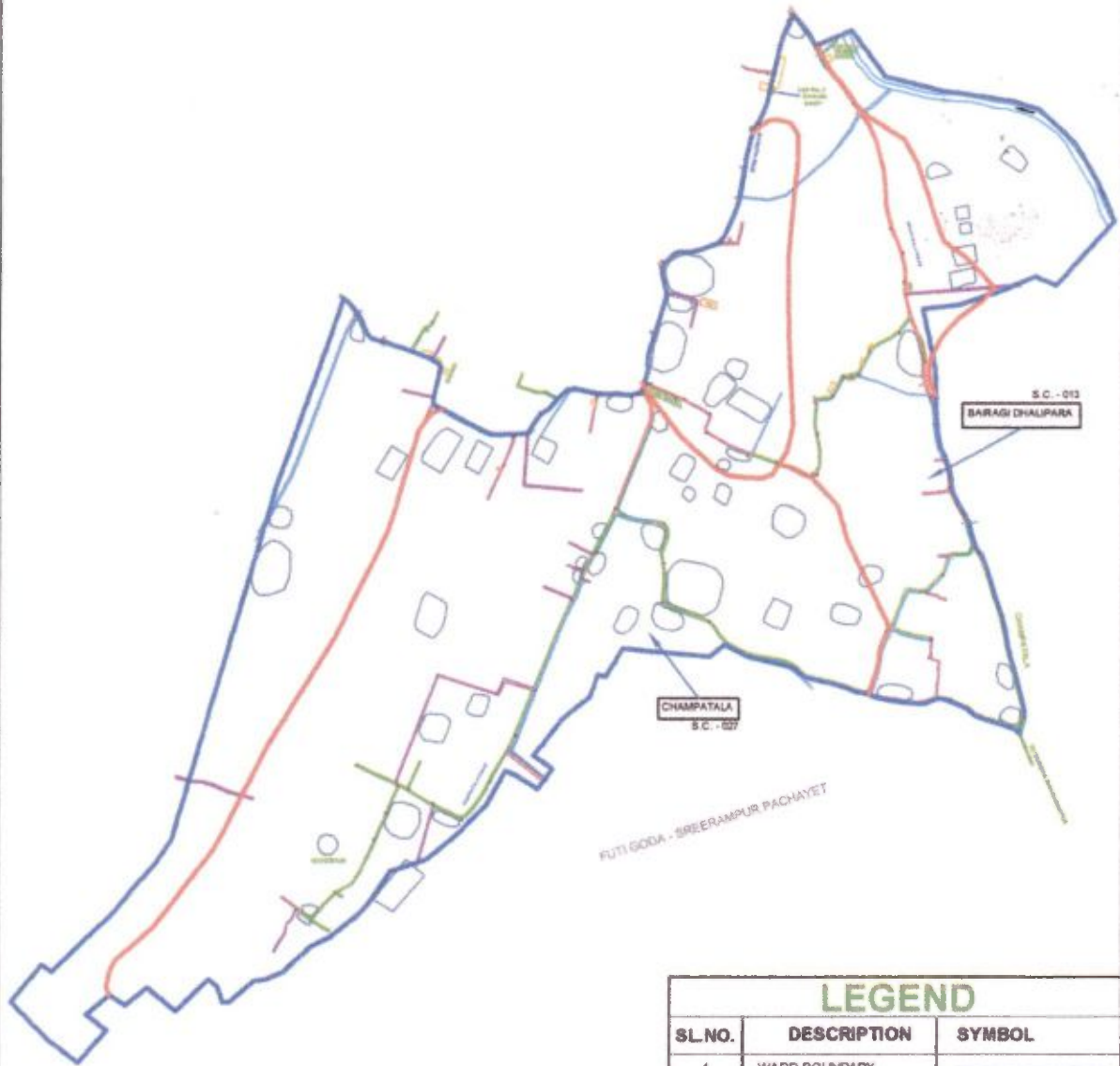
ITEMS	EXISTING	PROPOSED	QTY (PROP)
	SYMBOL	SYMBOL	
WARD BOUNDARY			
BLACK TOP ROAD(SQM.)			31.6
CONCRETE ROAD(SQM.)			14.9
DRAINAGE(M.)			16.9
CANAL			
RAILWAY TRACK			
CULVERT			
WATER BODY			
DWELLING HOUSE(NOS)	SEMI PUCCA 	KUCHHA 	3



**PROPOSED LAND USE**

NAME OF NON SLUM :	UTTARPARA
AREA OF SLUM :	84000 SQM.
POPULATION :	806
CLIENT :	JOYNAGAR MOZILPUR MUNICIPALITY





JOYNAGAR MOZILPUR MUNICIPALITY  
 SOUTH 24 PARGANAS  
 SLUM DETAILS  
 WARD NO - XII  
 AREA : 700000 SQM.

LEGEND		
SL.NO.	DESCRIPTION	SYMBOL
1	WARD BOUNDARY	—
2	METAL ROAD	—
3	CONCREAT ROAD	—
4	KANCHA ROAD	—
5	BRICK ROAD	—
6	DRAIN - KANCHA/PUCCA	—
7	CANAL	—
8	RAILWAY TRACK	—
9	ELECTRIC POST	⦿
10	TELEPHONE POST	⦿
11	TUBE WELL	⦿
12	TAP	⦿
13	TREE	⦿
14	CULVERT	⦿
15	WATER BODY	⦿

**WARD NO - XII**



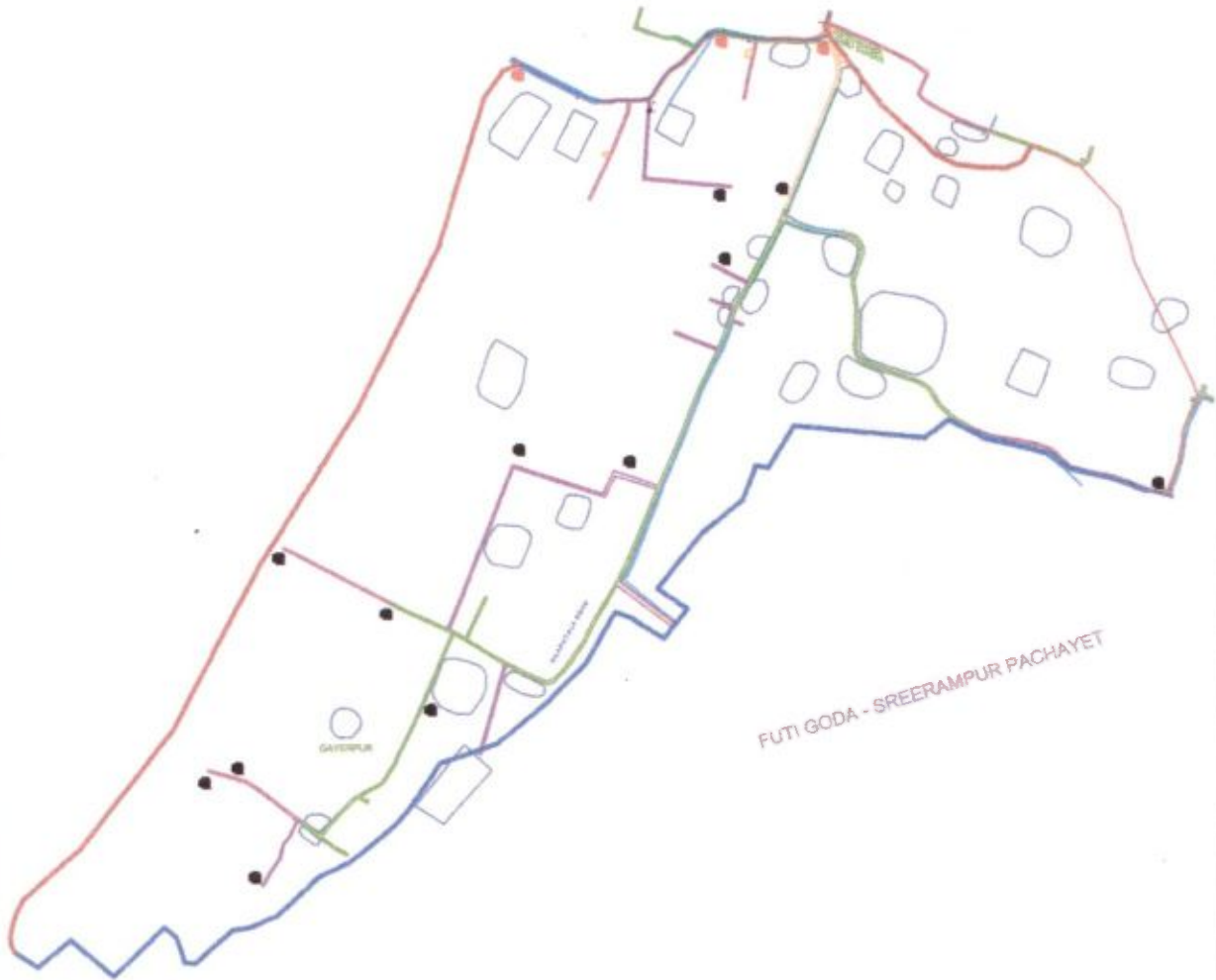
**PROPOSED LAND USE**

NAME OF SLUM : BAIRAGI DHALIPARA  
 SLUM CODE : 013  
 AREA OF SLUM : 90000 SQM.  
 POPULATION : 386  
 CLIENT : JOYNAGAR MOZILPUR MUNICIPALITY

**LEGEND**

ITEMS	EXISTING	PROPOSED	QTY (PROP)
	SYMBOL	SYMBOL	
WARD BOUNDARY	---		
BLACK TOP ROAD(SQM.)	=====	=====	105.9
CONCRETE ROAD(SQM.)	=====	=====	49.1
DRAINAGE(M.)	---	---	56.5
CANAL	=====		
RAILWAY TRACK	=====		
CULVERT	⌘		
WATER BODY	○		
DWELLING HOUSE(NOS)	●	■	10
	SEMI PUCCA	KUCHHA	

**WARD NO - XII**



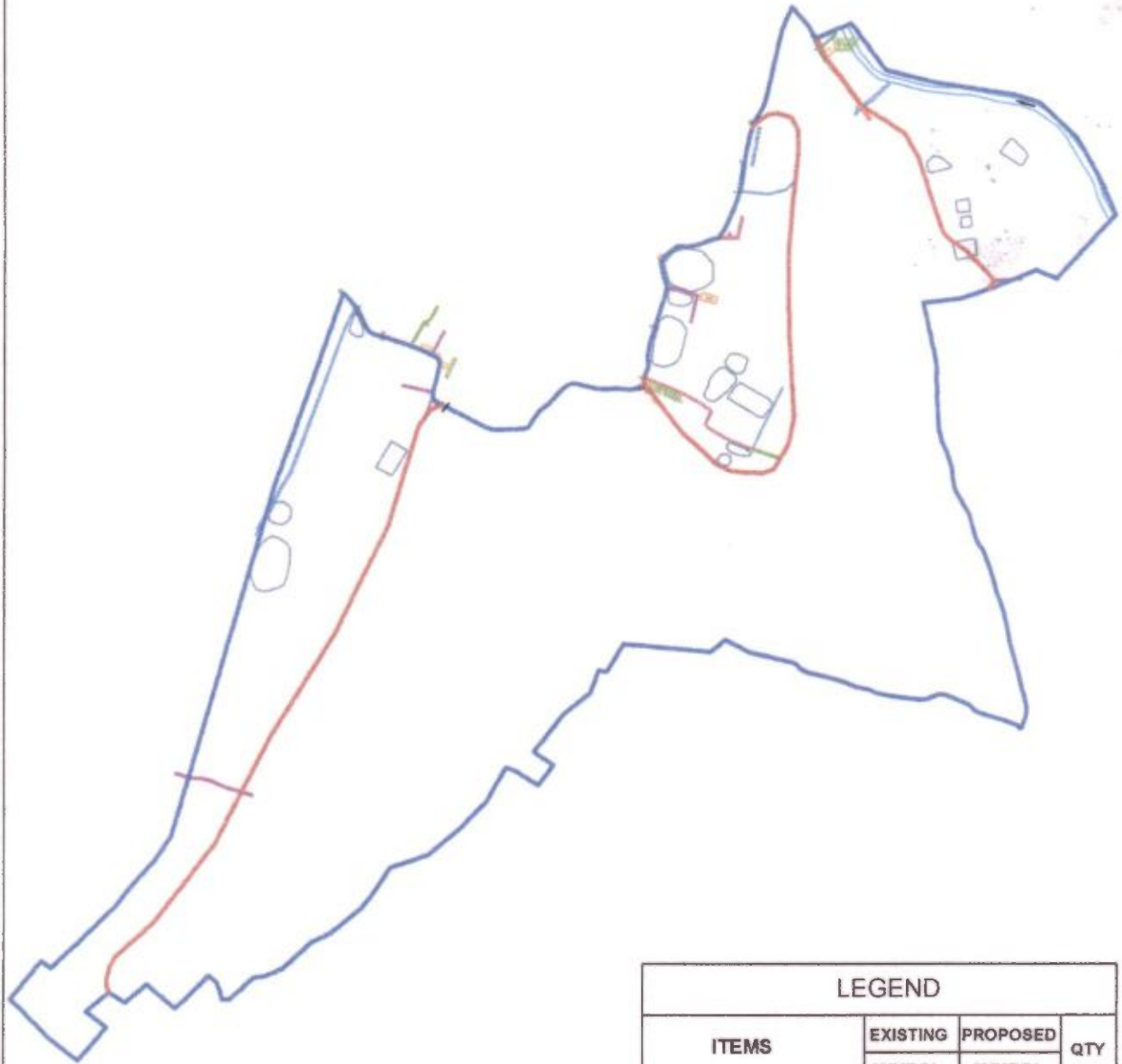
**PROPOSED LAND USE**

NAME OF SLUM : CHAMPATALA  
 SLUM CODE : 027  
 AREA OF SLUM : 225000 SQM.  
 POPULATION : 1165  
 CLIENT : JOYNAGAR MOZILPUR MUNICIPALITY

**LEGEND**

ITEMS	EXISTING	PROPOSED	QTY (PROP)
	SYMBOL	SYMBOL	
WARD BOUNDARY			
BLACK TOP ROAD(SQM.)			157.8
CONCRETE ROAD(SQM.)			74.2
DRAINAGE(M.)			84.6
CANAL			
RAILWAY TRACK			
CULVERT			
WATER BODY			
DWELLING HOUSE(NOS)	SEMI PUCCA 	KUCHHA 	15

WARD NO - XII

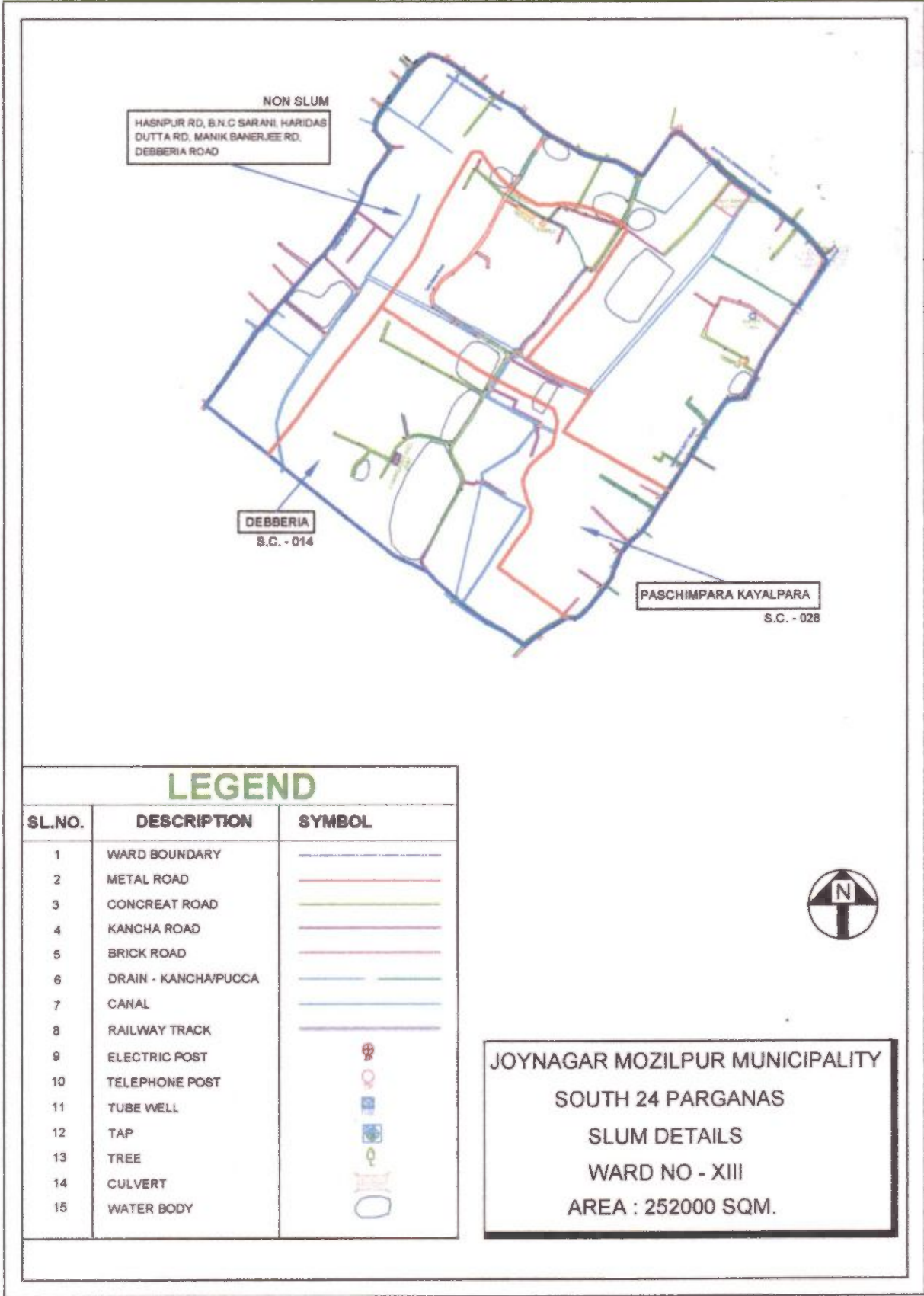


**PROPOSED LAND USE**

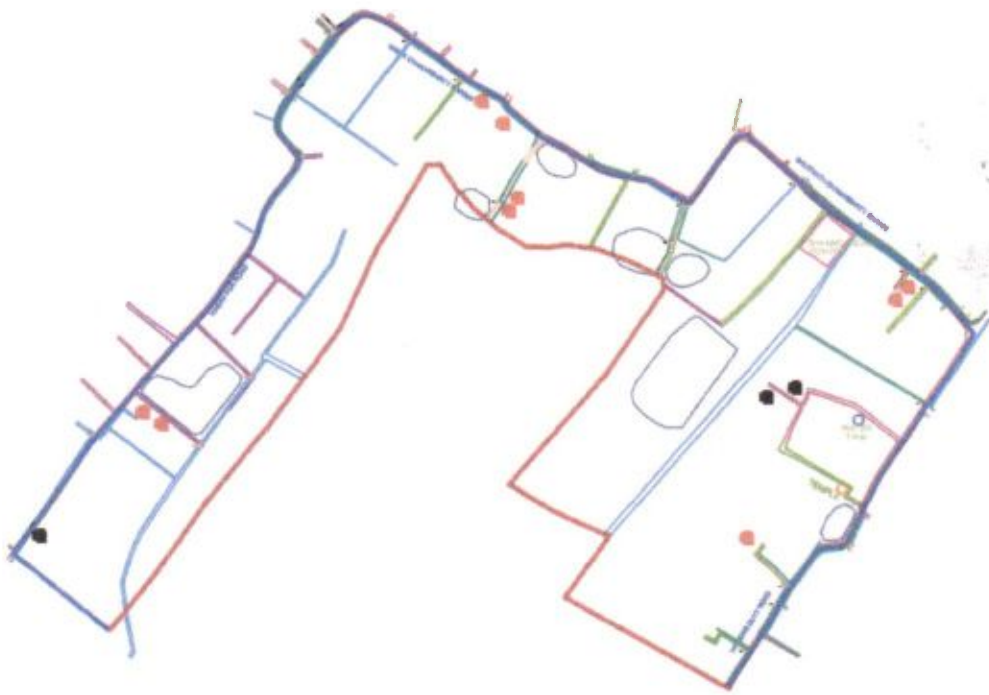
NAME OF NON SLUM : CHAMPATALA  
 AREA OF SLUM : 385000 SQM.  
 POPULATION : 340  
 CLIENT : JOYNAGAR MOZILPUR MUNICIPALITY

**LEGEND**

ITEMS	EXISTING	PROPOSED	QTY (PROP)
	SYMBOL	SYMBOL	
WARD BOUNDARY			
BLACK TOP ROAD(SQM.)			NIL
CONCRETE ROAD(SQM.)			NIL
DRAINAGE(M.)			NIL
CANAL			
RAILWAY TRACK			
CULVERT			
WATER BODY			
DWELLING HOUSE(NOS)	SEMI PUCCA	KUCHHA	NIL



WARD NO - XIII



**LEGEND**

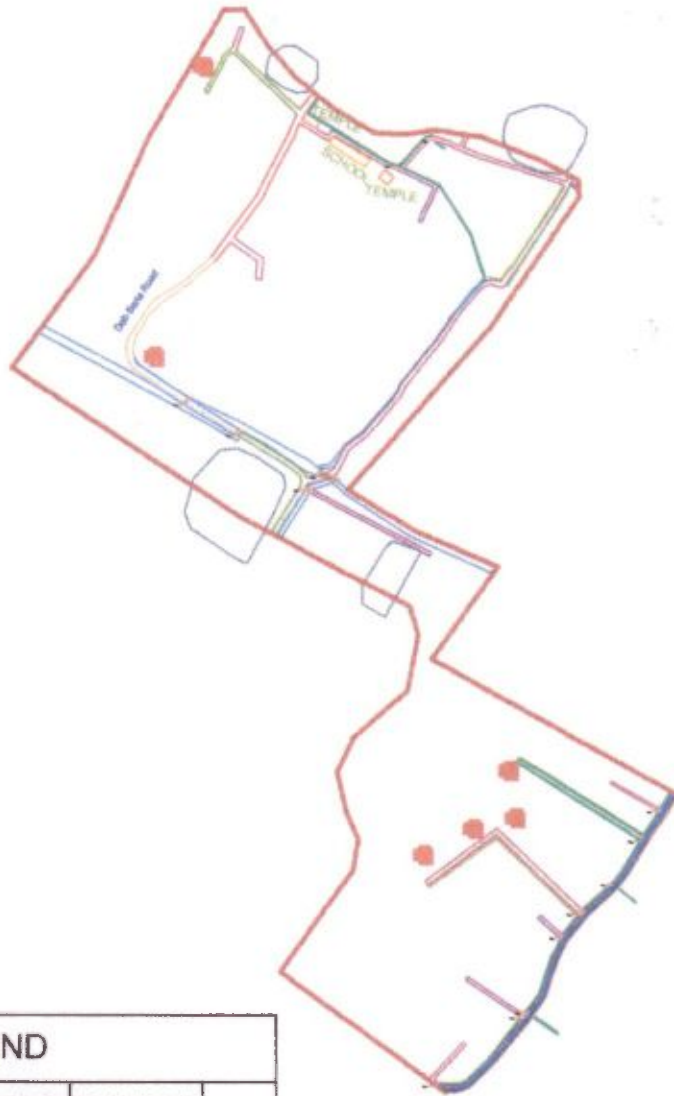
ITEMS	EXISTING	PROPOSED	QTY (PROP)
	SYMBOL	SYMBOL	
WARD BOUNDARY			
BLACK TOP ROAD(SQM.)			126.2
CONCRETE ROAD(SQM.)			59.5
DRAINAGE(M.)			67.6
CANAL			
RAILWAY TRACK			
CULVERT			
WATER BODY			
DWELLING HOUSE(NOS)	SEMI PUCCA	KUCHHA	12



**PROPOSED LAND USE**

NAME OF NON SLUM : HASNPUR RD, B.N.C SARANI, HARIDAS  
DUTTA RD, MANIK BANERJEE RD,  
DEBBERIA ROAD  
AREA OF NON SLUM : 147000 SQM.  
POPULATION : 668  
CLIENT : JOYNAGAR MOZILPUR MUNICIPALITY

**WARD NO - XIII**



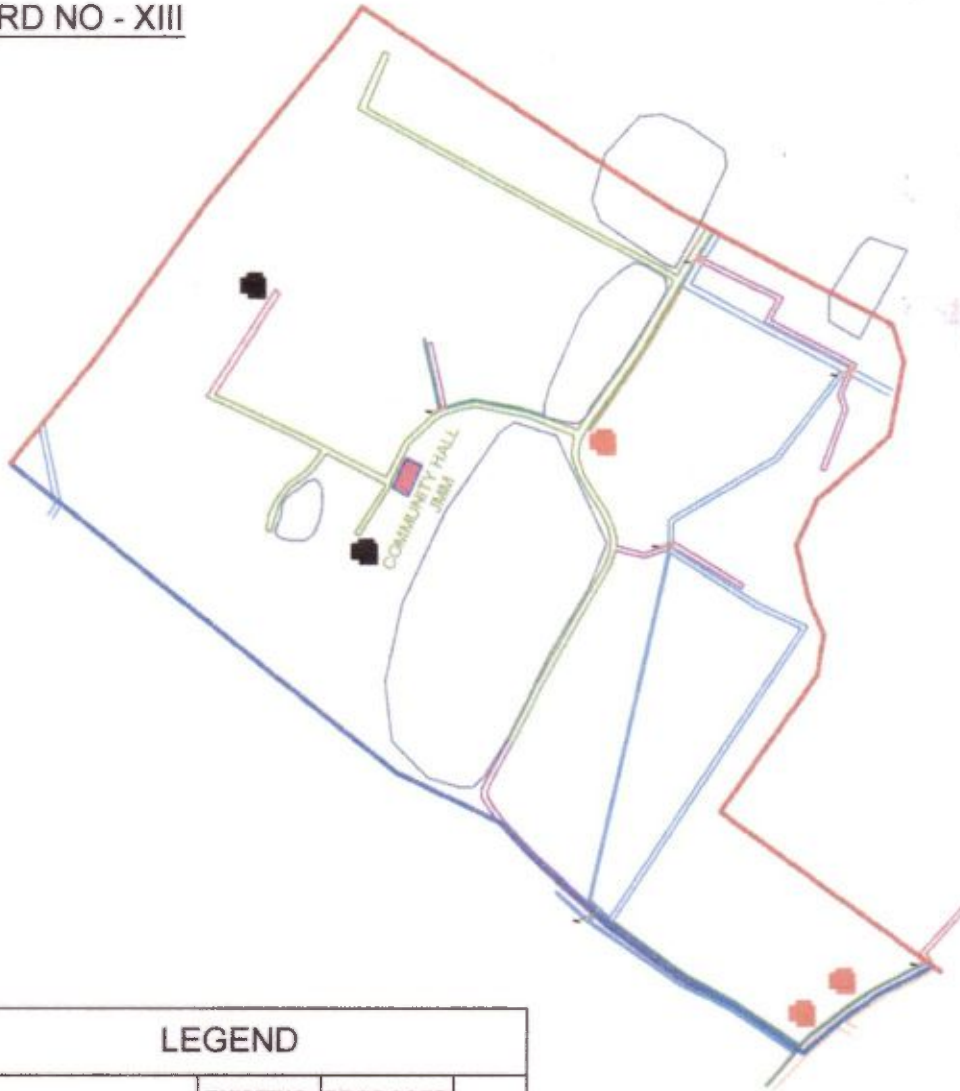
**LEGEND**

ITEMS	EXISTING	PROPOSED	QTY (PROP)
	SYMBOL	SYMBOL	
WARD BOUNDARY			
BLACK TOP ROAD(SQM.)			62.8
CONCRETE ROAD(SQM.)			29.8
DRAINAGE(M.)			33.8
CANAL			
RAILWAY TRACK			
CULVERT			
WATER BODY			
DWELLING HOUSE(NOS)	SEMI PUCCA 	KUCHHA 	6

**PROPOSED LAND USE**

NAME OF SLUM : PASCHIMPARA KAYALPARA  
 SLUM CODE : 028  
 AREA OF SLUM : 75000 SQM.  
 POPULATION : 494  
 CLIENT : JOYNAGAR MOZILPUR MUNICIPALITY

**WARD NO - XIII**



**LEGEND**

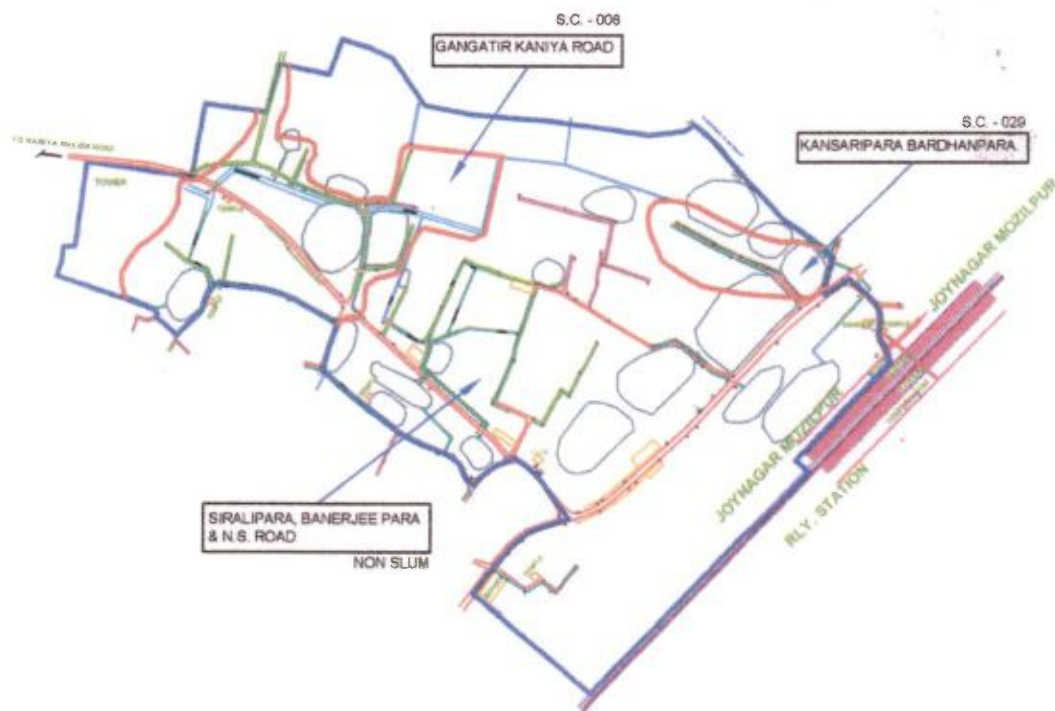
ITEMS	EXISTING	PROPOSED	QTY (PROP)
	SYMBOL	SYMBOL	
WARD BOUNDARY			
BLACK TOP ROAD(SQM.)			52.6
CONCRETE ROAD(SQM.)			24.6
DRAINAGE(M.)			28.3
CANAL			
RAILWAY TRACK			
CULVERT			
WATER BODY			
DWELLING HOUSE(NOS)	SEMI PUCCA	KUCHHA	5



**PROPOSED LAND USE**

NAME OF SLUM : DEBBERIA  
 SLUM CODE : 014  
 AREA OF SLUM : 30000 SQM.  
 POPULATION : 372  
 CLIENT : JOYNAGAR MOZILPUR MUNICIPALITY





## LEGEND

SL.NO.	DESCRIPTION	SYMBOL
1	WARD BOUNDARY	Blue line
2	METAL ROAD	Red line
3	CONCREAT ROAD	Green line
4	KANCHA ROAD	Purple line
5	BRICK ROAD	Orange line
6	DRAIN - KANCHA/PUCCA	Blue line with dashed center
7	CANAL	Blue line with dashed center
8	RAILWAY TRACK	Blue line with cross-ticks
9	ELECTRIC POST	Red circle with cross
10	TELEPHONE POST	Red circle with cross
11	TUBE WELL	Blue square
12	TAP	Blue square
13	TREE	Green tree symbol
14	CULVERT	Orange rectangle
15	WATER BODY	Blue oval



JOYNAGAR MOZILPUR MUNICIPALITY  
SOUTH 24 PARGANAS  
SLUM DETAILS  
WARD NO - XIV  
AREA : 236000 SQM.

**WARD NO - XIV**



**LEGEND**

ITEMS	EXISTING	PROPOSED	QTY (PROP)
	SYMBOL	SYMBOL	
WARD BOUNDARY			
BLACK TOP ROAD(SQM.)			41.9
CONCRETE ROAD(SQM.)			19.6
DRAINAGE(M.)			22.8
CANAL			
RAILWAY TRACK			
CULVERT			
WATER BODY			
DWELLING HOUSE(NOS)	SEMI PUCCA	KUCHHA	4



**PROPOSED LAND USE**

NAME OF SLUM : GANGATIR KANIYA ROAD  
 SLUM CODE : 008  
 AREA OF SLUM : 48000 SQM.  
 POPULATION : 290  
 CLIENT : JOYNAGAR MOZILPUR MUNICIPALITY