

# Detailed Project Report

on

# HOUSING FOR ALL 2019-20



Prepared By

**Joynagar Mozilpur Municipality**

*With the Guidance of :*

**State Urban Development Agency  
Municipal Engineering Directorate  
Department of Municipal Affairs  
Government of West Bengal**

**July 2019**

An abstract of minutes of proceeding adopted in the Ordinary meeting of Board of Councillors of Jaynagar Majilpur Municipality held on 17.06.2019 vide item No.11- Miscellaneous.

\*\*\*

\*\*\*

\*\*\*

11.(e) The D.P.R. on HFA under PMAY scheme and the detailed beneficiary list in respect of 500 Nos. of the same for the year 2019-20 are placed in the BOC meeting by Sri T.S. Bhattacharya, Urban Planner and the same have also been resolved and accepted unanimously in the BOC meeting.

\*\*\*

\*\*\*

\*\*\*

Attested  
B. Kanyan  
17/07/19  
Executive Officer  
J. M. Municipality

Sd/- Sujit Sarkhel  
Chairman  
J.M. Municipality.

Phone No. 03218-220210

Fax No. 03218-221044

## **JOYNAGAR MOZILPUR MUNICIPALITY**

**P.O. Jaynagar-Mozilpur, Pin Code No- 743337  
SOUTH 24-PARGANAS**

### **DECLARATION**

I, the undersigned, declare to your good self that **Annexure 7C** which is submitted along with the PMAY-HFA 2019-20 DPR, **containing Caste category & Gender** for Beneficiary Led Constructions (BLC) that there will be no change therein. We also declare that we will strictly adhere to the PMAY-HFA (U) guidelines.

*Bhaujan*  
17/02/19

Signature of Executive Officer

Joynagar Mozilpur Municipality

Executive Officer  
J.M.Municipality

Signature of Chairman

*[Signature]*

Joynagar Mozilpur Municipality

**Chairman**  
**Jaynagar-Majilpur**  
**Municipality**

Serial No.	Contents	Page No.
1	Preface	1
2	Introductory Note by Chairman	2
3	Annexure 7	3
4	Executive Summary	6
5	Town Features	8
6	PMAY	12
7	List of Slums with Physical Infrastructure	24
8	List of Slums with Social Infrastructure	34
9	List of Slums & Non-Slum Areas with Housing Status	61
10	Municipal Map, Slum Maps & Non-Slum (Ward wise) Maps	63-127
11	Total List of Slums & Non-Slum Areas	128
12	Report on IHSDP	132
13	<b><u>Drawings &amp; Estimates</u></b>	<b><u>138-154</u></b>
a	Dwelling Unit	138
b	Cement Concrete Road	148
c	Bituminous Road	149
d	Drainage	153
14	Fund Flow	155
15	Slum & Non-Slum wise Details of Dwelling Unit & Infrastructure Cost	156
16	Beneficiary List for 2019-20	163-263
17	Abbreviation	264
18	Detailed AIP Tables	266

## **PREFACE**

Pradhan Mantri Awas Yojana (PMAY) aims at Providing Housing for All (HFA) by 2022 when the Nation Complete 75 years of its independence.

The urban homeless persons contribute to the economy of the cities and thus the Nation as cheap labour in the informal sector; yet they live with no shelter or social security. The urban homeless serve with many challenges like access to elementary Public Services such as health, education, food, water and sanitation. Pradhan Mantri Awas Yojana (PMAY) also aims at providing a pucca house to every family with water connection, toilet facilities, 24 X 7 electricity supply and access.

The Mission seeks to address the housing requirement of urban poor including slum dwellers through "In Situ" Slum Redevelopment, Affordable Housing through credit linked subsidy, Affordable Housing in partnership and subsidy for Beneficiary Led Construction of individual house. Under the mission, beneficiaries can take advantage under one component only.

Total beneficiaries of the scheme are 500 Nos. from 29 Nos. of slums and 36 Nos. of Non Slum areas projected for the year 2019-20.

Total cost of the project is **Rs. 2023.22 Lakhs** as per relevant Department & P.W.D. schedule of rates.

## Introductory Note by Chairman



JoynagarMajilpur Municipality has a long history and is the birthplace of many renowned Freedom fighters, Poets and Historian. The JoynagarMajilpur Municipality was established in the year of 1869 and located at the southern end of the District of South 24 Parganas. It is the gateway of the Sundarbans. The municipal area is the abode of people belonging to different caste, creed, language and religion, and is like a confluence of different cultures intermingled into a distinct identity.

We have a vision to retain and develop its culture, education and social heritage along with its environmentally clean and green open spaces and we are bound to provide sufficient and equitable access to basic services and civic amenities to the local people.

Our municipality did not fall back upon in the face of the new challenges since people's interests were always predominant in our mindset. Moreover, it is with strong determination we have summoned our existing strength and embarked upon this venture of preparing HFAPoA and now Detailed Project Report (DPR) for the financial year 2019-20 for eradicating the housing shortage issue prevailing in our municipal area. In this aspect, the set steps and procedures as delineated in the guidelines have gone a long way in standing us in good stead through different, time bound schedules or work like Orientation and Sensitisation workshops for Enumerators & Supervisors for Demand Survey, Handholding Training for Data Entry Operators and stage wise holding municipal level meetings on problem identifications and interventions to be needed with the stakeholders concerned.

We have identified the bottlenecks and prepared our Plan of Action keeping in mind whole gamut, including those, which are within our control, and those, which are beyond us. We want to integrate all of our services at the doorstep of all the inhabitants living within our municipality irrespective of their social position.

It cannot be gain said that while performing such a gargantuan work a number of deficiencies and gaps was discerned, which was subsequently mended with pragmatic approach.

Finally yet importantly, we take this opportunity to express our deep sense of thankfulness to the people of our locality who, in spite of their limitations, took part with zeal in the Demand Survey to make HFAPoA and DPR a successful one.

Finally, I am proud to give clarion call to everyone to come forward to work together to build a vibrant and rejuvenated Joynagar Mozilpur Municipal area through implementation of the DPR 2019-20, which everyone has thrived to formulate.



Mr. Sujit Kumar Sarkhel  
Chairman  
JoynagarMajilpur Municipality  
South 24 Parganas

**Annexure 7C**  
**(Para 14.5 of the Guidelines)**  
**Format for Project under Beneficiary Led Construction Or Enhancement**

1	Name of the State:	:	West Bengal						
2	Name of the District:	:	South 24 Parganas						
3	Name of the City:	:	Joynagar Mozilpur						
4	Project Name:	:	Hfa-Joynagar Mozilpur -2019-20						
5	Project Code:	:	19801749034N0						
6	State Level Nodal Agency:	:	State Urban Development Agency						
7	Implementing Agency/ ULB	:	Joynagar Mozilpur Municipality						
8	Date of Approval by State Level Sanctioning and Monitoring Committee (SLSMC)	:							
9	No. of location covered in project: No of Slum Area Covered & No of Non Slum Area Covered	:	Name of Location	No. of beneficiaries	Whether Slum / Non-Slum	If Slum, then Slum type	If slum, whether it gets completely rehabilitated		
		:	Joynagar Mozilpur Municipal Area	500	Covering both Slum & Non-Slum area	Notified	No		
10	Project Cost (Rs. In Lakhs)	:							
11	No. of beneficiaries covered in the project	:	GEN	SC	ST	OBC	Total	Minority	Person with Disability
		:	355	95	1	49	500	116	0
12	Whether beneficiary have been selected as PMAY Guidelines?	:	Yes						
13	No. of Houses constructed / acquired. Please specify ownership (Any of these)	:	Joint	Female	Male	Transgender			
		:	0	110	390	0			
14	No. of beneficiaries covered in the project	:	Male	Female	Transgender				
		:	390	110	0				
15	Whether it has been ensured that selected beneficiaries have rightful ownership of the land ?	:	Yes						
16	Whether building plan for all houses have been Approved?	:	Yes						
17	i. GoI grant required (Rs. 1.5 lakh per eligible beneficiary) (Rs. in Lakhs)	:	750.00						

	ii. State grant, (Rs. in Lakhs)	:	1,057.00
	iii. ULB grant (Rs. in Lakhs)	:	92.00
	iv. Beneficiary Share (Rs. in Lakhs)	:	125.00
	v. Total (Rs. in Lakhs)	:	2,024.00
18	Whether technical specification / design for housing have been ensured as per Indian Standards / NBC/ State Norms?	:	Yes
19	Whether it has been ensured that balance cost of construction is tied up with State Grant, ULB Grant & Beneficiary Share ?	:	Yes
	Whether trunk and line infrastructure is existing or being provisioned ?	:	
	i. Water Supply	:	Yes
	ii. Sewerage	:	No
	iii. Road	:	Yes
	iv. Storm Water Drain	:	Yes
	v. External Electrification	:	No
	vi. Solid Waste Management	:	No
	vii. Any Other	:	No
	viii. In case, any infrastructure has not been proposed, reason thereof.	:	No
20	Whether disaster (earthquake, flood, cyclone, landslide etc.) resistant features have been adopted in concept, design and implementation of the project ?	:	Yes
21	Whether Demand Survey Completed for entire city ?	:	Yes
22	Whether City-wide integrated project have been formulated ? If not reasons thereof ?	:	Yes
23	Whether validation with SECC data for housing condition conducted ?	:	Yes
24	Whether Direct Benefit Transfer (DBT) of fund to individual bank account of beneficiary ensured in the project ?	:	Yes
25	Whether there is provision in DPR for tracking/monitoring the progress of individual houses through geo-tagged photographs ?	:	Yes



26	Whether any innovation/cost effective / Green technology adopted in the project?	:	Yes
27	Comments of SLAC after techno economic appraisal of DPR	:	Project covers the most needy beneficiaries
28	Project brief including any other information ULB/State would like to furnish	:	The project covers all wards
29	Project Submission Date to SLSCM	:	

It is hereby confirmed that State/UT and ULB have checked all the beneficiaries as per guidelines of HFA. It is also submitted that no beneficiary has been selected for more than one benefit under the Mission including Credit Linked Subsidy Scheme (CLSS) component of the Mission.



Signature of the Chairman  
 Joynagar Mozilpur **Chairman**  
 Municipality **Jaynagar-Majilpur**  
**Municipality**

Signature

Chief Engineer  
 M.E Dte, GoWB

Signature

(Director, SUDA)

Signature

(Secretary, UD & MA Department, GoWB)

## Executive Summary


### Project Details

1	Name of the State:	:	West Bengal
2	Name of the District:	:	South 24 Parganas
3	Name of the City:	:	Joynagar Mozilpur
4	Project Name:	:	Hfa-Joynagar Mozilpur -2019-20
5	Project Cost (Rs. in Lakhs)	:	2,024.00
6	Central Share (Rs. in Lakhs)	:	750.00
7	State Share (Rs. in Lakhs)	:	1,057.00
8	ULB Share (Rs. in Lakhs)	:	92.00
9	Beneficiary share (Rs. in Lakhs)	:	125.00
10	Total Infrastructure Cost (Rs. in Lakhs)	:	184.00
11	Percentage of Infrastructure Cost of Housing Cost	:	10%
12	Infrastructure Cost per Dwelling Unit (Rs. in Lakhs)	:	0.368
13	Year of Implementation	:	2019-20
14	Component Housing Construction	:	Beneficiary Led Construction (BLC)
15	SOR Adopted	:	PWD (WB) w.e.f 1.11.17 with current corrigendum

### Project Contributions (Physical + Financial) (Rs. in Lakh)

Sl	Scheme Component	Type	Qty	Unit	Rate (in Rs/Unit)	Proposed Project Cost (In Lakh)	Appraised Project Cost (In Lakh)	Central Share ( Rs. 1.5Lakh/ DU)	State Govt. Share ( Rs. 1.93Lakh/ DU)	ULB Share	Beneficiaries Share @ 0.25 Lakh/DU)
<b>A. HOUSING</b>											
1	New in-situ										
	Single Storied Units	BLC	500	Nos	368000.00	1,840.00	1,840.00	750.00	965.00		125.00
<b>Total Housing Cost Sub Total (A)</b>						<b>1,840.00</b>	<b>1,840.00</b>	<b>750.00</b>	<b>965.00</b>		
<b>B. INFRASTRUCTURE</b>											
Sl	Scheme Component	Type	Qty	Unit	Rate (in Rs/Unit)	Proposed Project Cost (In Lakh)	Appraised Project Cost (In Lakh)	Central Share ( Rs. in Lakh)	State Govt. Share ( @50% ) (in Lakh)	ULB Share ( @50% ) (in Lakh)	Beneficiaries Share (in Lakh)
<b>1ROADS</b>											
1.1	BT Road	Bituminous	3198	Sq.M	Rs. 874.00/Sq.M	27.95	27.95	0.00	13.975	13.975	0.00
1.2	CC Road	Cement Concrete	3916	Sq.M	Rs. 2605.00/Sq.M	102.02	102.02	0.00	51.01	51.01	0.00
<b>2 STORM WATER DRAINS</b>											
	Surface Drain	Brick Masonry	2072	Meter	Rs.2608.00 /M	54.03	54.03	0.00	27.015	27.015	0.00
<b>Total Infrastructure Cost Sub Total (B)</b>						<b>184.00</b>	<b>184.00</b>	<b>0.00</b>	<b>92.00</b>	<b>92.00</b>	<b>0.00</b>

	<b>GRAND TOTAL (A+B)</b>	2024.00	2024.00	750.00	1057.00	92.00	125.00



**Sub-Assistant Engineer**  
**Joynagar-Mozilpur Municipality**  
**South 24 Parganas**

Signature of the ULB level  
 Competent Technical officer  
 Joynagar Mozilpur  
 Municipality

Name & Designation:

Pritam Chakraborty

Fax No:

03218 - 221044

Telephone No:

03218 - 220210

E-mail:

Municipality.joynagarmozilpur  
 @gmail.com

Signature of the State level  
 Competent Technical  
 Officer

Name & Designation: Chief Engineer, MeDte, GoWB  
 Bikash Bhavan, South Block, 1<sup>st</sup> Floor, Salt lake, Kol-91

Fax No:

033-23375474

Telephone No:

033-23371331

E-mail:

ce\_medte@yahoo.  
 com

Signature

Director(SUDA)

Name & Designation:

Debarati Dutta Gupta  
 Director, SUDA

Fax No:


033-23585767

Telephone No:

033-23585767

E-mail:

wbsudadir@gmail.com



**Chairman**

**Jaynagar-Mozilpur**

Signature of the Chairman  
 Joynagar Mozilpur Municipality

Name & Designation: Sujit Sarkhel,

Chairman, Joynagar Mozilpur Municipality

Fax No: 03218 - 221044

Telephone No: 03218 - 220210

E-mail:

Municipality.joynagarmozilpur@gmail.com

# Town Feature Tables

## Land Use of Planning Area

Land use (in Sq.Km)	As in 2001	Existing Land use 2011
Residential		2.0335
Commercial		0.2324
Industrial		0
Recreational		0.2324
Public & Semi public		0
Transport & Communication		0.2324
Total Developed Area		3.9508

**Source: Draft Development Plan 2007-08 to 2011-12**

Social and Demographic Details

Parameter	2011 Census			2001 census			1991 census		
	Males	Females	Total Persons	Males	Females	Total Persons	Males	Females	Total Persons
Total Population	13234	12688	25922	12024	11291	23315			
Total Literate Population	11092	9806	20898						
Literacy Rate	83.81	77.29	80.62						
Sex Ratio (females per 1000 males)	959								
Total No. of wards	14								
Populous ward									
Occupational Pattern:									
Primary (%)									
Secondary (%)									
Tertiary (%)									
Household Industry workers									
Other workers									
Marginal Workers	1769								
Cultivators	69								
Agriculture Labourers	76								
Household Industry workers	153								
Other workers	7007								
Non workers	16848								

Ward Wise demographic Details

Ward No	Ward Name	1991		2001		2011		Remarks
		Total Population	Total Households	Total Population	Total Households	Total Population	Total Households	
1	I			2129	482	2429	547	
2	II			1827	436	2066	490	
3	III			1643	387	1942	454	
4	IV			1725	406	1962	459	
5	V			1629	391	1747	416	
6	VI			2307	457	2556	503	
7	VII			1833	449	1798	437	
8	VIII			1325	327	1639	401	
9	IX			1975	489	2021	497	
10	X			1470	365	1574	388	
11	XI			1552	388	1640	40	
12	XII			1653	350	1891	40	
13	XIII			1285	320	1534		
14	XIV			962	225	1123	2	
	<b>TOTAL</b>			<b>23315</b>	<b>5472</b>	<b>25922</b>	<b>6036</b>	4469 per Sq.Km
								4020 per Sq.Km

**BPL and Slum growth trends**

SI No	Year	Total Population in Slums	Total BPL population	Total Households	Total Households in Slums
1.	1971				
2.	1981				
3.	1991				
4.	2001				
5.	2013(Estimated)	14360	15342	70	3419

## HFAPoA and Pradhan Mantri Awas Yojana (Housing for All)

To give pucca house for every family is currently on the global agenda. One of the Millennium Development Goals (MDGs) is to achieve significant improvement in the lives of slum dwellers, by 2022. Similar goals are set forth by Pradhan Mantri Awas Yojana with in year 2022, to create pucca house for every family.

ULB undertake a demand survey through suitable means for assessing the actual demand of housing. While validating demand survey, Cities consider possible temporary migration from rural areas to the city just to take advantage of housing scheme and exclude such migrants from list of beneficiaries. On the basis of demand survey and other available data, cities prepare Housing for All Plan of Action (HFAPoA). HFAPoA contain the demand of housing by eligible beneficiaries in the city along with the interventions selected out of four verticals. The information regarding beneficiaries is collected by ULB in suitable. While preparing HFAPoA, ULB and Implementing Agencies also consider the affordable housing stock already available in the city as Census data suggests that large numbers of houses are vacant.

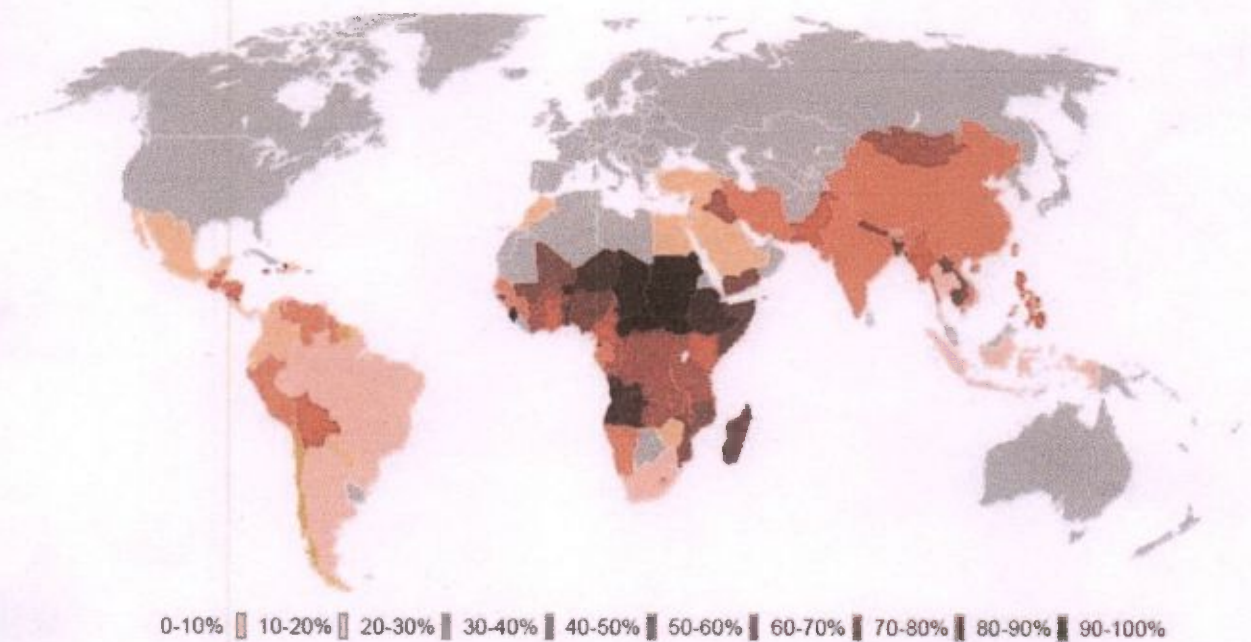
Bank account number and Aadhaar number/Voter ID card/any other unique identification details of intended beneficiaries or a certificate of house ownership from Revenue Authority of beneficiary's native district integrate in the data base of HFAPoA for avoiding duplication of benefit to one individual family. Beneficiaries are validated by ULBs thereby ensuring their eligibility at the time of preparation of the projects and approval of projects.

On the basis of HFAPoA, States/Cities subsequently prepare the Annual Implementation Plans (AIPs) dividing the task upto 2022 in view of the availability of resources and priority. For larger cities, HFAPoA and AIPs is prepared at sub-city (ward/zone etc.) level with the approval of concerned State/UT Government. The result of demand survey, draft HFAPoA and draft AIP is discussed with the local representatives including MLAs and MPs of that area so that their views are adequately factored in while finalising the plans and beneficiary list.

Cities which have already prepared Slum Free City Plan of Action (SFPCoA) or any other housing plan with data on housing utilise the existing plan and data for preparing "Housing for All Plan of Action" (HFAPoA). Houses constructed under various schemes should be accounted for while preparing HFAPoA



Urban Population Living in Slums and the Indian Scenario (source: UN-HABITAT)



The preparation of HFAPoA broadly involve Slum Development/Rehabilitation Plans based on

- a. Survey of all slums— notified and non-notified;
- b. Mapping of slums using the state-of-art technology;
- c. Integration of geo-spatial and socio-economic data; and
- d. Identification of development model proposed for each slum.

1. Basemap to an appropriate scale of Slum Development Plan/Slum-free City Plan. States/UTs may need to proceed in the following steps for the preparation of Slum-free City Plans.

2. Securing CARTOSAT II/latest satellite images from NRSC/ISRO and preparation of base maps for the whole city and its fringes using the images;

3. Identification and inventory of all slum clusters of all descriptions in the urban agglomeration with the help of satellite image and other available data;

4. Inventory of all possible vacant lands in each zone of the urban agglomeration that could be used for slum development/rehabilitation development purposes;

5. Development of Slum Map of every slum within the city and its fringes using GIS with CARTOSAT II images, ground level spatial data collected through total station survey, collating spatial information with respect to plot boundaries, network of basic infrastructure like roads, sewerage, storm drainage and water lines, etc and superimposing this on the satellite image and importing them into GIS platform as the first step towards the preparation of Slum Development Plans and Slum Free City Plan.

6. This may be undertaken with the help of technical partners of NRSC/ISRO/other technical institutions.

7. Identification and engagement of Lead NGO/CBO to guide and anchor community mobilization for the purpose of slums survey, (May be more than one NGO/CBO in different slum zones) of the city. These Lead NGOs/CBOs should also be associated in slum survey operations and dialogues for preparation of slum level development plans;

8. Conduct of Slum Survey based on the detailed formats (with or without changes) prepared

by the Ministry of Housing & Urban Poverty Alleviation with the help of National Buildings Organization (NBO)-after due training of trainers, training of survey personnel/canvassers and canvassing. It would be helpful for community mobilization to pick as many canvassers from the sourced slum or near by slum pockets;

9. Collection of bio-metric identification data of slum dwellers based on the above survey (subject to guidelines issued by Unique Identity Authority of India (UIDAI));

10. Entry of data from Slum Surveys in the web-enabled MIS Application (to be provided by Ministry of HUPA), compilation and collation of data, preparation of Slum-wise, City and State Slum Survey Database and Baseline Reports. The MIS will assist in developing a robust Slum and Slum Households Information System. (Guidelines and software for development of the MIS will be issued by the Ministry of HUPA);

11. Integration of Slum MIS with GIS Mapsto enable the preparation of GIS-enabled Slum Information System that is to be used for the preparation of meaningful Slum Development Plans and Slum-free City Plan using city-wide/zone-based approach. (Guidelines and software for development of GIS platform and its integration with the MIS will be issued by the Ministry of HUPA);

## **Introduction to Pradhan Mantri Awas Yojana (PMAY)**

### **Pradhan**

Mantri Awas Yojana (PMAY), a path breaking scheme for the slum dwellers and urban poor envisages a 'Pucca house to every family' through encouraging States to tackle the problem of slums in a holistic manner. It calls for a multi-pronged approach focusing on:

Bringing existing slums within the formal system and enabling them to avail of the same level of basic amenities as the rest of the town.

Redressing the failures of the formal system that lie behind the creation of slums.

Tackling the shortages of urban land and housing that keep shelter out of reach of the urban poor and force them to resort to extra-legalsolutions in a bid to retain their sources of livelihood and employment.

Enactment of a set of reforms at the state and city level related to inclusive planning, regulation and financing, which would ensure that adequate fresh housing stock and services get created on an ongoing basis to address both current

and future needs of cities.

An integrated approach covering shelter, services and livelihoods for poor slum communities.

### ***The duration of Pradhan Mantri Awas Yojana [PMAY]***

**2015 TO 2022**

### ***Eligible Components of the PMAY:***

#### **Allotment of Houses**

Allotment of dwelling units will be in the name of the female member of the . Alternatively, it can be allotted in the name of husband and wife jointly. Ownership of land required for every Beneficiary.

A EWS beneficiary family will comprise husband, wife and unmarried children.

The beneficiary family should not own a pucca house (an all weather dwelling unit) either in his/her name or in the name of any member of his/her family in any part of India to be eligible to receive central assistance under the mission.

EWS households are defined as households having an annual income up to Rs.3,00,000 (Rupees Three Lakhs). States/UTs shall have the flexibility to redefine the annual income criteria as per local conditions in consultation with the Centre.

Following infrastructure will be considered for support under PMAY:

1. Water connection
2. Toilet facilities
3. 24 x 7 Electric facilities
4. Roads

#### **Need for Projects**

This development project models will give benefit to the city. One of the key objectives of developing the Projects is to incentivize innovation and encourage new approaches and solutions that can demonstrably improve the quality and

quantity of shelter and services for the poor.

Such innovation could encompass:

- Projects with strong community participation i.e. Slum upgradation/ redevelopment projects initiated/spearheaded by the community; or with their demonstrable involvement and participation in design, planning and implementation
- New model of public-private partnerships whereby the private sector can be encouraged to take up affordable housing for the EWS/LIG.
- Innovations in planning, demonstrating integrated livelihoods, shelter and services; or convergence.
- Innovative or cost effective and green building design and technologies.
- Financial innovations in delivering the city/statewide programme.

### **Aims and Objectives**

#### **Vision**

The mission seeks to address the housing requirement of urban poor including slum dwellers through following programme verticals:

- Slum rehabilitation of Slum Dwellers with participation of private developers using land as a resource
- Promotion of Affordable Housing for weaker section through credit linked subsidy
- Affordable Housing in Partnership with Public & Private sectors
- Subsidy for beneficiary-led individual house construction

#### **Objectives**


The project has been designed keeping in mind the following objectives.

- Integrated development of all existing slums, notified or non-notified, i.e., development of infrastructure and housing in the slums/rehabilitation colonies for the slum dwellers/urban poor, including rental housing.
- Development/improvement/maintenance of basic services to the urban poor, including water supply, sewerage, drainage, solid waste management, approach and internal road, street lighting.

- The Creation of affordable housing stock, including rental housing with the provision of civic infrastructure and services, on ownership.
- Encouraging Public Private Partnership by having pay and use toilets and educate the slum dwellers for keeping the environment clean and hygienic.

### State PMAY Mission Director

The Nodal Ministry and National Mission Directorate is Ministry of Housing & Urban Poverty Alleviation, Government of India.



The Nodal Department for West Bengal is Municipal Affairs Dept. (M.A. Department), Government of West Bengal. The state level Nodal Agency is State Urban Development Agency (SUDA) under M.A. Department. State Urban Development Agency was set up in 1991 with a view to ensuring proper implementation and monitoring of the centrally assisted programmes for generating employment opportunities and alleviation of poverty throughout the State. SUDA is a Society registered under the West Bengal Societies Registration Act, 1961.

### Funding Pattern of PMAY

Funding pattern for PMAY (Housing for all)

- Central share 1.5 LAKHS of total cost of dwelling unit
- Beneficiary share 0.25 LAKHS of total cost of dwelling unit
- State share rest of total cost of dwelling unit
- State + ULB bear the cost of infrastructure
- State share for infrastructure to be minimum 5%
- ULB share for infrastructure to be minimum 5%

- Cost of infrastructure 10% of sum total cost of dwelling unit

## Approvals & Release of Funds

- Releases and approvals to be on the basis of DPRs which need to be submitted with approval of State Level Sanctioning and Monitoring Committee
- Innovative projects to be considered for sanction even in the preparatory stage.
- Central Funds to be released in three installments to the State Governments/SLNA; central assistance under different components will be released to the state / UTs after the approval of CSMC and with concurrence of the integrated Financial Division of the Ministry. Central share would be released in three installments of 40%, 40% and 20% each.

## Project Cost and Financing Strategy

### For Dwelling Unit

Total no of Dwelling unit = 500 Nos  
Rate per Dwelling unit = 3.68 Lakhs  
Total Cost of Dwelling unit =  $500 \times 3.68 = 1839.29$  Lakhs  
Central Share =  $500 \times 1.5$  Lakhs = 750.00 Lakhs  
State Share =  $500 \times 1.93$  Lakhs = 965.00 Lakhs  
Beneficiary Share =  $500 \times 0.25$  Lakhs = 125.00 Lakhs  
ULB Share = NIL

### For Infrastructure

10 % of total Dwelling unit cost =  $1839.29$  Lakhs  $\times 10\% = 183.93$  Lakhs  
Central Share = NIL  
State Share =  $50\% \times 183.93$  Lakhs = 91.96 Lakhs

Beneficiary Share = NIL

ULB Share = 50% x 183.93 Lakhs = 91.96 Lakhs

The total project cost will be 20.23 crores

The following table shows the share of cost between housing infrastructure & Physical Infrastructure.

Table: Cost Breakup between Housing & Infrastructure

S/No.	Component	Cost in Lakhs
1.	Housing Cost (300) Dwelling Units	1839.29
2.	Infrastructure Cost	183.93
Total		2023.22

#### Materials of construction:

- PCC (1:3:6) for foundation
- RCC M-20 for substructure & superstructure (Column, Beam, Slab)
- HYSD Steel
- 1<sup>st</sup> Class Brick Masonry
- 1:6 (Cement: Sand) plaster – 10mm on soffits of beam & slab, 15mm on internal walls & 20mm on external walls
- IPS flooring

#### Definition of Slum for Housing

Different definitions of a slum exist in different statutes and in urban poverty literature. For the purpose of HOUSING SCHEME, it is proposed to adopt the definition given in the 2001 Census, which is as follows:



- a. All areas notified as 'Slum' by State/Local Government and UT Administration under any Act;
- b. All areas recognized as 'Slum' by State/Local Government and UT Administration, which have not been formally notified as slum under any Act;

**'Slum' or 'Slum Area'**—is a compact settlement of at least 20 households (For NE & Special Category States it is 10-15 households) with a collection of poorly built tenements, mostly of temporary nature, crowded together usually within inadequate sanitary and drinking water facilities in unhygienic conditions.

### **Situation Appraisal**

The people living in the slums mostly have kutcha (10) and pucca housing. In certain cases where pucca housing is available, they are usually in dilapidated condition. The kutcha houses are in very poor condition and require extensive repairs. Most of the houses have tiles on roof. While during the surveys some of the houses have been noted to be in average condition, the quality of these houses is also speedily deteriorating.

### **Proposed Intervention**

In line with the vision to 'housing for all', an integrated housing programme is proposed to be implemented. The target will be all the slum / Non Slum dwellers in the pocket.

### **Building Plan**

The buildings are proposed to cover an area of approximate 32 Sq. mt along with provision of 2 rooms, kitchen and sanitation facility. The layout, size and type design of housing dwelling units depend on the local conditions and the preferences of the beneficiary. The houses, has been designed in accordance with the desire of the beneficiaries, keeping in view the climatic conditions and the need to provide ample space, kitchen, ventilation, sanitary facilities, etc. and the community perceptions, preferences and cultural attitudes.

In line with the scheme, carpet area of the house will be not less than 25 sq. mts and preferably two room accommodation plus kitchen and toilet should be constructed.

### **Compliance with Municipal Byelaws**

All designs & drawings are created keeping in line with the municipal byelaws.

### **Building material**

- PCC (1:3:6) for foundation

- RCCM-20 for substructure & superstructure (Column, Beam, Slab)
- HYSD Steel
- 1<sup>st</sup> class Brick Masonry
- 1:6 (Cement: Sand) plaster – 10 mm on soffits of beam & slab, 15 mm on internal walls & 20 mm on external walls
- IPS flooring

### Structural Design

- Following are the general considerations in the analysis/design.
- For all structural elements, M20 grade concrete and Fe415 grade of reinforcement.
- Plinth beams passing through columns are provided as tie beams.
- Pedestals are proposed up to ground level.
- Beam Centre-lined dimensions are followed for analysis and design.
- For all the building, walls of 250mm and 125mm thick with 20mm External plaster and 12mm thick internal plaster are considered.
- Seismic loads are considered acting in the horizontal direction along either of the two principal directions.

### Design data

- Live load: 2.0 kN/m<sup>2</sup> at typical floor
- 1.5 kN/m<sup>2</sup> on terrace (With Access): 0.75 kN/m<sup>2</sup> on terrace (without Access)
- Floor finish 50mm (0.05\*24) = 1.2 kN/m<sup>2</sup>
- Ceiling plaster 12mm (0.012\*20.8): 0.25 kN/m<sup>2</sup>
- Partition walls (Wherever Necessary): 1.0 kN/m<sup>2</sup>
- Terrace finish: 1.5 kN/m<sup>2</sup>
- Earthquake load: As per IS-1893 (Part 1) - 2002
- Depth of foundation below ground: 0.7m
- Walls: 250mm thick brick masonry walls at external and 125mm walls internal.

**Reference codes:**

- IS456:2000-Codeofpractice-PlainandReinforcedconcrete.
- IS:1893:2002- CriteriaforEarthquakeresistantdesignofstructures(Part-1)
- IS: 13920:1993- DuctiledetailingofReinforcedconcretestructuresubjectedto seismic forces.
- SP:34 - HandBookonConcreteReinforcementand Detailing.
- S:875:1987-Codeofpracticefordesignloads(otherthaneearthquake)forbuildingsand structures.(Part-2)

## Status of Physical Infrastructure in Slums

### Musalmanpara & Hatpara

Physical Infrastructure	Status
1. Connectivity to City-wide Water Supply System	Not connected
2. Connectivity to City-wide Storm-water Drainage Supply System	Partially connected
3. Connectivity to City-wide Sewerage System	Not connected
4. Whether the slum is prone to flooding due to rains	Yes
5. Frequency of garbage Disposal	Once in 15 days
6. Arrangement for Garbage Disposal	Municipal staff
7. Frequency of clearance open drains	Once in 15 days
8. Approach Road/Lane/Constructed Path to Slum	Motorable Pucca
9. Distance from the nearest Motorable road	Less than 0.5 km
10. Internal Road	Non-motorable Pucca
11. Whether Street light facility is available in the Slum	Yes

### Burorghat

Physical Infrastructure	Status
1. Connectivity to City-wide Water Supply System	Not connected
2. Connectivity to City-wide Storm-water Drainage Supply System	Partially connected
3. Connectivity to City-wide Sewerage System	Not connected
4. Whether the slum is prone to flooding due to rains	Yes
5. Frequency of garbage Disposal	Once in 15 days
6. Arrangement for Garbage Disposal	Municipal staff
7. Frequency of clearance open drains	Once in 15 days
8. Approach Road/Lane/Constructed Path to Slum	Non-Motorable Pucca
9. Distance from the nearest Motorable road	Less than 0.5 km
10. Internal Road	Non-motorable Pucca
11. Whether Street light facility is available in the Slum	Yes

### Sambiteswartala

Physical Infrastructure	Status
1. Connectivity to City-wide Water Supply System	Not connected
2. Connectivity to City-wide Storm-water Drainage Supply System	Partially connected
3. Connectivity to City-wide Sewerage System	Not connected
4. Whether the slum is prone to flooding due to rains	Yes
5. Frequency of garbage Disposal	Once in 15 days
6. Arrangement for Garbage Disposal	Municipal staff
7. Frequency of clearance open drains	Once in 15 days
8. Approach Road/Lane/Constructed Path to Slum	Motorable Pucca

9.Distance from the nearest Motorable road	Less than 0.5 km
10.Internal Road	Non-motorablePucca
11.Whether Street light facility is available in the Slum	Yes

#### Mahisyapara&Ranir Bagan

Physical Infrastructure	Status
1. Connectivity to City-wide Water Supply System	Not connected
2. Connectivity to City-wide Strom-water Drainage Supply System	Partially connected
3. Connectivity to City-wide Sewerage System	Not connected
4.Whether the slum is prone to flooding due to rains	Yes
5. Frequency of garbage Disposal	Once in 15 days
6. Arrangement for Garbage Disposal	Municipal staff
7. Frequency of clearance open drains	Once in 15 days
8. Approach Road/Lane/Constructed Path to Slum	MotorabblePucca
9.Distance from the nearest Motorable road	Less than 0.5 km
10.Internal Road	Non-motorablePucca
11.Whether Street light facility is available in the Slum	Yes

#### Adhikari Hazrapara

Physical Infrastructure	Status
1. Connectivity to City-wide Water Supply System	Not connected
2. Connectivity to City-wide Strom-water Drainage Supply System	Partially connected
3. Connectivity to City-wide Sewerage System	Not connected
4.Whether the slum is prone to flooding due to rains	Yes
5. Frequency of garbage Disposal	Once in 15 days
6. Arrangement for Garbage Disposal	Municipal staff
7. Frequency of clearance open drains	Once in 15 days
8. Approach Road/Lane/Constructed Path to Slum	Non-MotorabblePucca
9.Distance from the nearest Motorable road	Less than 0.5 km
10.Internal Road	Non-motorablePucca
11.Whether Street light facility is available in the Slum	Yes

#### Hazaripara

Physical Infrastructure	Status
1. Connectivity to City-wide Water Supply System	Not connected
2. Connectivity to City-wide Strom-water Drainage Supply System	Partially connected
3. Connectivity to City-wide Sewerage System	Not connected
4.Whether the slum is prone to flooding due to rains	Yes
5. Frequency of garbage Disposal	Once in 15 days
6. Arrangement for Garbage Disposal	Municipal staff
7. Frequency of clearance open drains	Once in 15 days
8. Approach Road/Lane/Constructed Path to Slum	MotorabblePucca
9.Distance from the nearest Motorable road	Less than 0.5 km

10. Internal Road	Non-motorable Pucca
11. Whether Street light facility is available in the Slum	Yes

#### Patrapara & Gazipara

Physical Infrastructure	Status
1. Connectivity to City-wide Water Supply System	Not connected
2. Connectivity to City-wide Storm-water Drainage Supply System	Partially connected
3. Connectivity to City-wide Sewerage System	Not connected
4. Whether the slum is prone to flooding due to rains	Yes
5. Frequency of garbage Disposal	Once in 15 days
6. Arrangement for Garbage Disposal	Municipal staff
7. Frequency of clearance open drains	Once in 15 days
8. Approach Road/Lane/Constructed Path to Slum	Motorable Pucca
9. Distance from the nearest Motorable road	Less than 0.5 km
10. Internal Road	Non-motorable Pucca
11. Whether Street light facility is available in the Slum	Yes

#### Gangatir Kaniya Road

Physical Infrastructure	Status
1. Connectivity to City-wide Water Supply System	Not connected
2. Connectivity to City-wide Storm-water Drainage Supply System	Partially connected
3. Connectivity to City-wide Sewerage System	Not connected
4. Whether the slum is prone to flooding due to rains	Yes
5. Frequency of garbage Disposal	Once in 15 days
6. Arrangement for Garbage Disposal	Municipal staff
7. Frequency of clearance open drains	Once in 15 days
8. Approach Road/Lane/Constructed Path to Slum	Motorable Pucca
9. Distance from the nearest Motorable road	Less than 0.5 km
10. Internal Road	Non-motorable Pucca
11. Whether Street light facility is available in the Slum	Yes

#### Joychandi Motilalpara

Physical Infrastructure	Status
1. Connectivity to City-wide Water Supply System	Not connected
2. Connectivity to City-wide Storm-water Drainage Supply System	Fully connected
3. Connectivity to City-wide Sewerage System	Not connected
4. Whether the slum is prone to flooding due to rains	No
5. Frequency of garbage Disposal	Once in a Week
6. Arrangement for Garbage Disposal	Municipal staff
7. Frequency of clearance open drains	Once in a Week
8. Approach Road/Lane/Constructed Path to Slum	Motorable Pucca
9. Distance from the nearest Motorable road	Less than 0.5 km
10. Internal Road	Non-motorable Pucca

11. Whether Street light facility is available in the Slum	Yes
--	-----

#### Khodar Para

Physical Infrastructure	Status
1. Connectivity to City-wide Water Supply System	Not connected
2. Connectivity to City-wide Storm-water Drainage Supply System	Fully connected
3. Connectivity to City-wide Sewerage System	Not connected
4. Whether the slum is prone to flooding due to rains	No
5. Frequency of garbage Disposal	Once in 15 days
6. Arrangement for Garbage Disposal	Municipal staff
7. Frequency of clearance open drains	Once in 15 days
8. Approach Road/Lane/Constructed Path to Slum	Motorable Pucca
9. Distance from the nearest Motorable road	Less than 0.5 km
10. Internal Road	Non-motorable Pucca
11. Whether Street light facility is available in the Slum	Yes

#### Chunuripara

Physical Infrastructure	Status
1. Connectivity to City-wide Water Supply System	Not connected
2. Connectivity to City-wide Storm-water Drainage Supply System	Partially connected
3. Connectivity to City-wide Sewerage System	Not connected
4. Whether the slum is prone to flooding due to rains	Yes
5. Frequency of garbage Disposal	Once in 15 days
6. Arrangement for Garbage Disposal	Municipal staff
7. Frequency of clearance open drains	Once in 15 days
8. Approach Road/Lane/Constructed Path to Slum	Motorable Pucca
9. Distance from the nearest Motorable road	Less than 0.5 km
10. Internal Road	Non-motorable kutchra
11. Whether Street light facility is available in the Slum	Yes

#### Dompara

Physical Infrastructure	Status
1. Connectivity to City-wide Water Supply System	Not connected
2. Connectivity to City-wide Storm-water Drainage Supply System	Partially connected
3. Connectivity to City-wide Sewerage System	Not connected
4. Whether the slum is prone to flooding due to rains	Yes
5. Frequency of garbage Disposal	Once in 15 days
6. Arrangement for Garbage Disposal	Municipal staff
7. Frequency of clearance open drains	Once in 15 days
8. Approach Road/Lane/Constructed Path to Slum	Motorable Pucca
9. Distance from the nearest Motorable road	Less than 0.5 km
10. Internal Road	Non-motorable Pucca
11. Whether Street light facility is available in the Slum	Yes

**Bairagi Dhalipara**

Physical Infrastructure	Status
1. Connectivity to City-wide Water Supply System	Not connected
2. Connectivity to City-wide Storm-water Drainage Supply System	Fully connected
3. Connectivity to City-wide Sewerage System	Not connected
4. Whether the slum is prone to flooding due to rains	No
5. Frequency of garbage Disposal	Once in 15 days
6. Arrangement for Garbage Disposal	Municipal staff
7. Frequency of clearance open drains	Once in 15 days
8. Approach Road/Lane/Constructed Path to Slum	MotorablePucca
9. Distance from the nearest Motorable road	Less than 0.5 km
10. Internal Road	MotorablePucca
11. Whether Street light facility is available in the Slum	Yes

**Debberia**

Physical Infrastructure	Status
1. Connectivity to City-wide Water Supply System	Not connected
2. Connectivity to City-wide Storm-water Drainage Supply System	Not connected
3. Connectivity to City-wide Sewerage System	Not connected
4. Whether the slum is prone to flooding due to rains	Yes
5. Frequency of garbage Disposal	Once in 15 days
6. Arrangement for Garbage Disposal	Municipal staff
7. Frequency of clearance open drains	Once in 15 days
8. Approach Road/Lane/Constructed Path to Slum	MotorablePucca
9. Distance from the nearest Motorable road	Less than 0.5 km
10. Internal Road	Non-motorablePucca
11. Whether Street light facility is available in the Slum	Yes

**Ghoserbagan Daspara**

Physical Infrastructure	Status
1. Connectivity to City-wide Water Supply System	Not connected
2. Connectivity to City-wide Storm-water Drainage Supply System	Partially connected
3. Connectivity to City-wide Sewerage System	Not connected
4. Whether the slum is prone to flooding due to rains	No
5. Frequency of garbage Disposal	Once in 15 days
6. Arrangement for Garbage Disposal	Municipal staff
7. Frequency of clearance open drains	Once in 15 days
8. Approach Road/Lane/Constructed Path to Slum	MotorablePucca
9. Distance from the nearest Motorable road	Less than 0.5 km
10. Internal Road	Non-motorablePucca
11. Whether Street light facility is available in the Slum	Yes



### Daspara Palpara

Physical Infrastructure	Status
1. Connectivity to City-wide Water Supply System	Not connected
2. Connectivity to City-wide Storm-water Drainage Supply System	Partially connected
3. Connectivity to City-wide Sewerage System	Not connected
4. Whether the slum is prone to flooding due to rains	Yes
5. Frequency of garbage Disposal	Once in 15 days
6. Arrangement for Garbage Disposal	Municipal staff
7. Frequency of clearance open drains	Once in 15 days
8. Approach Road/Lane/Constructed Path to Slum	MotorablePucca
9. Distance from the nearest Motorable road	Less than 0.5 km
10. Internal Road	Non-motorablePucca
11. Whether Street light facility is available in the Slum	Yes

### Palpara Duttapara (Behind Duttabari)

Physical Infrastructure	Status
1. Connectivity to City-wide Water Supply System	Not connected
2. Connectivity to City-wide Storm-water Drainage Supply System	Partially connected
3. Connectivity to City-wide Sewerage System	Not connected
4. Whether the slum is prone to flooding due to rains	Yes
5. Frequency of garbage Disposal	Once in 15 days
6. Arrangement for Garbage Disposal	Municipal staff
7. Frequency of clearance open drains	Once in 15 days
8. Approach Road/Lane/Constructed Path to Slum	MotorablePucca
9. Distance from the nearest Motorable road	Less than 0.5 km
10. Internal Road	Non-motorablePucca
11. Whether Street light facility is available in the Slum	Yes

### Roypara Daspara

Physical Infrastructure	Status
1. Connectivity to City-wide Water Supply System	Not connected
2. Connectivity to City-wide Storm-water Drainage Supply System	Partially connected
3. Connectivity to City-wide Sewerage System	Not connected
4. Whether the slum is prone to flooding due to rains	Yes
5. Frequency of garbage Disposal	Once in 15 days
6. Arrangement for Garbage Disposal	Municipal staff
7. Frequency of clearance open drains	Once in 15 days
8. Approach Road/Lane/Constructed Path to Slum	MotorablePucca
9. Distance from the nearest Motorable road	Less than 0.5 km
10. Internal Road	Non-motorablePucca
11. Whether Street light facility is available in the Slum	Yes

### Roypara Biswaspara

Physical Infrastructure	Status
1. Connectivity to City-wide Water Supply System	Not connected
2. Connectivity to City-wide Storm-water Drainage Supply System	Partially connected
3. Connectivity to City-wide Sewerage System	Not connected
4. Whether the slum is prone to flooding due to rains	Yes
5. Frequency of garbage Disposal	Once in 15 days
6. Arrangement for Garbage Disposal	Municipal staff
7. Frequency of clearance open drains	Once in 15 days
8. Approach Road/Lane/Constructed Path to Slum	Motorable Kutchha
9. Distance from the nearest Motorable road	Less than 0.5 km
10. Internal Road	Non-motorable Pucca
11. Whether Street light facility is available in the Slum	Yes

#### Pacher Pally (Kalidhan Bhatt. Road)

Physical Infrastructure	Status
1. Connectivity to City-wide Water Supply System	Not connected
2. Connectivity to City-wide Storm-water Drainage Supply System	Partially connected
3. Connectivity to City-wide Sewerage System	Not connected
4. Whether the slum is prone to flooding due to rains	Yes
5. Frequency of garbage Disposal	Once in 15 days
6. Arrangement for Garbage Disposal	Municipal staff
7. Frequency of clearance open drains	Once in 15 days
8. Approach Road/Lane/Constructed Path to Slum	Non-Motorable Pucca
9. Distance from the nearest Motorable road	Less than 0.5 km
10. Internal Road	Non-motorable Kutchha
11. Whether Street light facility is available in the Slum	Yes

#### Hasanpur

Physical Infrastructure	Status
1. Connectivity to City-wide Water Supply System	Not connected
2. Connectivity to City-wide Storm-water Drainage Supply System	Not connected
3. Connectivity to City-wide Sewerage System	Not connected
4. Whether the slum is prone to flooding due to rains	Yes
5. Frequency of garbage Disposal	Once in 15 days
6. Arrangement for Garbage Disposal	Municipal staff
7. Frequency of clearance open drains	Once in 15 days
8. Approach Road/Lane/Constructed Path to Slum	Motorable Pucca
9. Distance from the nearest Motorable road	Less than 0.5 km
10. Internal Road	Non-motorable Pucca
11. Whether Street light facility is available in the Slum	Yes

#### Sirali Siralicross

Physical Infrastructure	Status
1. Connectivity to City-wide Water Supply System	Not connected

2. Connectivity to City-wide Storm-water Drainage Supply System	Partially connected
3. Connectivity to City-wide Sewerage System	Not connected
4. Whether the slum is prone to flooding due to rains	Yes
5. Frequency of garbage Disposal	Once in 15 days
6. Arrangement for Garbage Disposal	Municipal staff
7. Frequency of clearance open drains	Once in 15 days
8. Approach Road/Lane/Constructed Path to Slum	Motorable Pucca
9. Distance from the nearest Motorable road	Less than 0.5 km
10. Internal Road	Non-motorable Pucca
11. Whether Street light facility is available in the Slum	Yes

#### Baidikpara

Physical Infrastructure	Status
1. Connectivity to City-wide Water Supply System	Not connected
2. Connectivity to City-wide Storm-water Drainage Supply System	Partially connected
3. Connectivity to City-wide Sewerage System	Not connected
4. Whether the slum is prone to flooding due to rains	Yes
5. Frequency of garbage Disposal	Once in 15 days
6. Arrangement for Garbage Disposal	Municipal staff
7. Frequency of clearance open drains	Once in 15 days
8. Approach Road/Lane/Constructed Path to Slum	Non-Motorable Pucca
9. Distance from the nearest Motorable road	Less than 0.5 km
10. Internal Road	Non-motorable Pucca
11. Whether Street light facility is available in the Slum	Yes

#### Hazrapara

Physical Infrastructure	Status
1. Connectivity to City-wide Water Supply System	Not connected
2. Connectivity to City-wide Storm-water Drainage Supply System	Partially connected
3. Connectivity to City-wide Sewerage System	Not connected
4. Whether the slum is prone to flooding due to rains	Yes
5. Frequency of garbage Disposal	Once in 15 days
6. Arrangement for Garbage Disposal	Municipal staff
7. Frequency of clearance open drains	Once in 15 days
8. Approach Road/Lane/Constructed Path to Slum	Non-Motorable Pucca
9. Distance from the nearest Motorable road	Less than 0.5 km
10. Internal Road	Non-motorable Pucca
11. Whether Street light facility is available in the Slum	Yes

#### Daspara

Physical Infrastructure	Status
1. Connectivity to City-wide Water Supply System	Not connected
2. Connectivity to City-wide Storm-water Drainage Supply System	Partially connected
3. Connectivity to City-wide Sewerage System	Not connected

4. Whether the slum is prone to flooding due to rains	Yes
5. Frequency of garbage Disposal	Once in 15 days
6. Arrangement for Garbage Disposal	Municipal staff
7. Frequency of clearance open drains	Once in 15 days
8. Approach Road/Lane/Constructed Path to Slum	MotorablePucca
9. Distance from the nearest Motorable road	Less than 0.5 km
10. Internal Road	Non-motorablePucca
11. Whether Street light facility is available in the Slum	Yes

#### Panchanantala Radhaballavtala

Physical Infrastructure	Status
1. Connectivity to City-wide Water Supply System	Not connected
2. Connectivity to City-wide Storm-water Drainage Supply System	Partially connected
3. Connectivity to City-wide Sewerage System	Not connected
4. Whether the slum is prone to flooding due to rains	Yes
5. Frequency of garbage Disposal	Once in 15 days
6. Arrangement for Garbage Disposal	Municipal staff
7. Frequency of clearance open drains	Once in 15 days
8. Approach Road/Lane/Constructed Path to Slum	MotorablePucca
9. Distance from the nearest Motorable road	Less than 0.5 km
10. Internal Road	Non-motorablePucca
11. Whether Street light facility is available in the Slum	Yes

#### (Sardarpara, Choto & Baro Muslimpara, Daspara, Ranirbagan) Champatala

Physical Infrastructure	Status
1. Connectivity to City-wide Water Supply System	Not connected
2. Connectivity to City-wide Storm-water Drainage Supply System	Partially connected
3. Connectivity to City-wide Sewerage System	Not connected
4. Whether the slum is prone to flooding due to rains	Yes
5. Frequency of garbage Disposal	Once in 15 days
6. Arrangement for Garbage Disposal	Municipal staff
7. Frequency of clearance open drains	Once in 15 days
8. Approach Road/Lane/Constructed Path to Slum	Non-MotorablePucca
9. Distance from the nearest Motorable road	Less than 0.5 km
10. Internal Road	Non-motorable Kutcha
11. Whether Street light facility is available in the Slum	Yes

#### Paschimpara Kayalpara

Physical Infrastructure	Status
1. Connectivity to City-wide Water Supply System	Not connected
2. Connectivity to City-wide Storm-water Drainage Supply System	Partially connected
3. Connectivity to City-wide Sewerage System	Not connected
4. Whether the slum is prone to flooding due to rains	Yes
5. Frequency of garbage Disposal	Once in 15 days

6. Arrangement for Garbage Disposal	Municipal staff
7. Frequency of clearance open drains	Once in 15 days
8. Approach Road/Lane/Constructed Path to Slum	MotorablePucca
9.Distance from the nearest Motorable road	Less than 0.5 km
10.Internal Road	Non-motorablePucca
11.Whether Street light facility is available in the Slum	Yes

#### Kansaripara Bardhanpara

Physical Infrastructure	Status
1. Connectivity to City-wide Water Supply System	Not connected
2. Connectivity to City-wide Storm-water Drainage Supply System	Partially connected
3. Connectivity to City-wide Sewerage System	Not connected
4.Whether the slum is prone to flooding due to rains	Yes
5. Frequency of garbage Disposal	Once in a week
6. Arrangement for Garbage Disposal	Municipal staff
7. Frequency of clearance open drains	Once in a week
8. Approach Road/Lane/Constructed Path to Slum	MotorablePucca
9.Distance from the nearest Motorable road	Less than 0.5 km
10.Internal Road	Non-motorablePucca
11.Whether Street light facility is available in the Slum	Yes

## Details of Social Infrastructure in Slums at a glance:

### Musalmanpara&Hatpara

Education & Social Infrastructure	
<b>Pre-primary School</b>	
Anganwadi under ICDS	1
Municipal Pre-school	NA
Private Pre-school	NA
<b>Primary School</b>	
Municipal	NA
State Government	Outside, distance between 1 km to 2 km
Private	NA
<b>High School</b>	
Municipal	NA
Private	NA
State Government	Outside, distance between 2 km to 5 km
Adult Education Centre	NA
<b>Health Facilities</b>	
Urban Health Post	NA
Primary Health Centre	NA
Government Hospital	NA
Maternity Centre	Outside, distance between 1 km to 2 km
Private Clinic	Outside, distance between 1 km to 2 km
Registered Medical Practitioner (RMP)	Outside, distance between 1 km to 2 km
Ayurvedic Doctor/Vaidya	NA
<b>Social Development/Welfare</b>	
Community Hall	Outside, distance between 1 km to 2 km
Livelihood/Production Centre	NA
Vocational Training/Training cum Production Centre	NA
Street Children Rehabilitation Centre	NA
Night Shelter	NA
Old Age Home	NA
Self Help Groups/DWCUA Groups in Slum	NA
No. of Neighbourhood Groups (NHGs) in slum	NA
Slum-dwellers Association	NA
Youth Association	1
Women's Association/MahilaSamithis	NA

**Burorghat**

<b>Education &amp; Social Infrastructure</b>	
<b>Pre-primary School</b>	
Anganwadi under ICDS	Outside, distance between 2 km to 5 km
Municipal Pre-school	NA
Private Pre-school	NA
<b>Primary School</b>	
Municipal	NA
State Government	Outside, distance between 1 km to 2 km
Private	NA
<b>High School</b>	
Municipal	NA
Private	NA
State Government	Outside, distance between 2 km to 5 km
Adult Education Centre	NA
<b>Health Facilities</b>	
Urban Health Post	NA
Primary Health Centre	NA
Government Hospital	NA
Maternity Centre	Outside, distance between 2 km to 5 km
Private Clinic	Outside, distance between 1 km to 2 km
Registered Medical Practitioner (RMP)	Outside, distance between 1 km to 2 km
Ayurvedic Doctor/Vaidya	NA
<b>Social Development/Welfare</b>	
Community Hall	Outside, distance between 2 km to 5 km
Livelihood/Production Centre	NA
Vocational Training/Training cum Production Centre	NA
Street Children Rehabilitation Centre	NA
Night Shelter	NA
Old Age Home	NA
Self Help Groups/DWCUA Groups in Slum	NA
No. of Neighbourhood Groups (NHGs) in slum	NA
Slum-dwellers Association	NA
Youth Association	NA
Women's Association/MahilaSamithis	NA

**Sambiteswartala**

<b>Education &amp; Social Infrastructure</b>	
<b>Pre-primary School</b>	

<b>Anganwadi under ICDS</b>	Within the Slum Area
<b>Municipal Pre-school</b>	NA
<b>Private Pre-school</b>	NA
<b>Primary School</b>	
<b>Municipal</b>	NA
<b>State Government</b>	Within the Slum Area
<b>Private</b>	NA
<b>High School</b>	
<b>Municipal</b>	NA
<b>Private</b>	NA
<b>State Government</b>	Outside, distance less than 0.5 km
<b>Adult Education Centre</b>	NA
<b>Health Facilities</b>	
<b>Urban Health Post</b>	NA
<b>Primary Health Centre</b>	Outside, distance less than 0.5 km
<b>Government Hospital</b>	NA
<b>Maternity Centre</b>	Outside, distance less than 0.5 km
<b>Private Clinic</b>	NA
<b>Registered Medical Practitioner (RMP)</b>	NA
<b>Ayurvedic Doctor/Vaidya</b>	NA
<b>Social Development/Welfare</b>	
<b>Community Hall</b>	Outside, distance between 1 km to 2 km
<b>Livelihood/Production Centre</b>	NA
<b>Vocational Training/Training cum Production Centre</b>	NA
<b>Street Children Rehabilitation Centre</b>	NA
<b>Night Shelter</b>	NA
<b>Old Age Home</b>	NA
<b>Self Help Groups/DWCUA Groups in Slum</b>	NA
<b>No. of Neighbourhood Groups (NHGs) in slum</b>	1
<b>Slum-dwellers Association</b>	NA
<b>Youth Association</b>	1
<b>Women's Association/MahilaSamithis</b>	NA

### **Mahisyapara&Ranir Bagan**

<b>Education &amp; Social Infrastructure</b>	
<b>Pre-primary School</b>	
<b>Anganwadi under ICDS</b>	Outside, distance between 0.5 km to 1 km
<b>Municipal Pre-school</b>	NA
<b>Private Pre-school</b>	NA



<b>Primary School</b>	
<b>Municipal</b>	NA
<b>State Government</b>	Within the Slum area
<b>Private</b>	NA
<b>High School</b>	
<b>Municipal</b>	NA
<b>Private</b>	NA
<b>State Government</b>	Outside, distance between 0.5 km to 1 km
<b>Adult Education Centre</b>	NA
<b>Health Facilities</b>	
<b>Urban Health Post</b>	NA
<b>Primary Health Centre</b>	NA
<b>Government Hospital</b>	NA
<b>Maternity Centre</b>	Outside, distance between 1 km to 2 km
<b>Private Clinic</b>	Outside, distance between 0.5 km to 1 km
<b>Registered Medical Practitioner (RMP)</b>	Outside, distance between 0.5 km to 1 km
<b>Ayurvedic Doctor/Vaidya</b>	NA
<b>Social Development/Welfare</b>	
<b>Community Hall</b>	Within the Slum area
<b>Livelihood/Production Centre</b>	NA
<b>Vocational Training/Training cum Production Centre</b>	NA
<b>Street Children Rehabilitation Centre</b>	NA
<b>Night Shelter</b>	NA
<b>Old Age Home</b>	NA
<b>Self Help Groups/DWCUA Groups in Slum</b>	NA
<b>No. of Neighbourhood Groups (NHGs) in slum</b>	3
<b>Slum-dwellers Association</b>	NA
<b>Youth Association</b>	1
<b>Women's Association/MahilaSamithis</b>	NA

#### **AdhikariHazrapara**

<b>Education &amp; Social Infrastructure</b>	
<b>Pre-primary School</b>	
<b>Anganwadi under ICDS</b>	Outside, distance less than 0.5 km
<b>Municipal Pre-school</b>	NA
<b>Private Pre-school</b>	NA
<b>Primary School</b>	
<b>Municipal</b>	NA
<b>State Government</b>	Outside, distance less than 0.5 km

Private	NA
High School	
Municipal	NA
Private	NA
State Government	Outside, distance between 0.5 km to 1 km
Adult Education Centre	NA
Health Facilities	
Urban Health Post	NA
Primary Health Centre	NA
Government Hospital	NA
Maternity Centre	Outside, distance less than 0.5 km
Private Clinic	Outside, distance less than 0.5 km
Registered Medical Practitioner (RMP)	Outside, distance less than 0.5 km
Ayurvedic Doctor/Vaidya	NA
Social Development/Welfare	
Community Hall	Outside, distance less than 0.5 km
Livelihood/Production Centre	NA
Vocational Training/Training cum Production Centre	NA
Street Children Rehabilitation Centre	NA
Night Shelter	NA
Old Age Home	NA
Self Help Groups/DWCUA Groups in Slum	NA
No. of Neighbourhood Groups (NHGs) in slum	NA
Slum-dwellers Association	NA
Youth Association	NA
Women's Association/MahilaSamithis	NA

### Hazaripara

Education & Social Infrastructure	
Pre-primary School	
Anganwadi under ICDS	Within the Slum Area
Municipal Pre-school	NA
Private Pre-school	NA
Primary School	
Municipal	NA
State Government	Outside, distance less than 0.5 km
Private	NA
High School	
Municipal	NA

Private	NA
State Government	Outside, distance less than 0.5 km
Adult Education Centre	NA
<b>Health Facilities</b>	
Urban Health Post	NA
Primary Health Centre	NA
Government Hospital	NA
Maternity Centre	Outside, distance between 2 km to 5 km
Private Clinic	Outside, distance between 2 km to 5 km
Registered Medical Practitioner (RMP)	Within the Slum Area
Ayurvedic Doctor/Vaidya	NA
<b>Social Development/Welfare</b>	
Community Hall	Outside, distance between 1 km to 2 km
Livelihood/Production Centre	NA
Vocational Training/Training cum Production Centre	NA
Street Children Rehabilitation Centre	NA
Night Shelter	NA
Old Age Home	NA
Self Help Groups/DWCUA Groups in Slum	NA
No. of Neighbourhood Groups (NHGs) in slum	5
Slum-dwellers Association	NA
Youth Association	NA
Women's Association/MahilaSamithis	NA

### Patrapara&Gazipara

Education & Social Infrastructure	
Pre-primary School	
Anganwadi under ICDS	Outside, distance less than 0.5 km
Municipal Pre-school	NA
Private Pre-school	NA
Primary School	
Municipal	NA
State Government	Outside, distance less than 0.5 km
Private	NA
High School	
Municipal	NA
Private	NA

<b>State Government</b>	Outside, distance between 0.5 km to 1 km
<b>Adult Education Centre</b>	NA
<b>Health Facilities</b>	
<b>Urban Health Post</b>	NA
<b>Primary Health Centre</b>	NA
<b>Government Hospital</b>	NA
<b>Maternity Centre</b>	Outside, distance between 1 km to 2 km
<b>Private Clinic</b>	Outside, distance between 1 km to 2 km
<b>Registered Medical Practitioner (RMP)</b>	Outside, distance between 0.5 km to 1 km
<b>Ayurvedic Doctor/Vaidya</b>	NA
<b>Social Development/Welfare</b>	
<b>Community Hall</b>	Outside, distance between 2 km to 5 km
<b>Livelihood/Production Centre</b>	NA
<b>Vocational Training/Training cum Production Centre</b>	NA
<b>Street Children Rehabilitation Centre</b>	NA
<b>Night Shelter</b>	NA
<b>Old Age Home</b>	NA
<b>Self Help Groups/DWCUA Groups in Slum</b>	NA
<b>No. of Neighbourhood Groups (NHGs) in slum</b>	NA
<b>Slum-dwellers Association</b>	NA
<b>Youth Association</b>	NA
<b>Women's Association/MahilaSamithis</b>	NA

### GangatirKaniya Road

Education & Social Infrastructure	
<b>Pre-primary School</b>	
<b>Anganwadi under ICDS</b>	Outside, distance less than 0.5 km
<b>Municipal Pre-school</b>	NA
<b>Private Pre-school</b>	NA
<b>Primary School</b>	
<b>Municipal</b>	NA
<b>State Government</b>	1
<b>Private</b>	NA
<b>High School</b>	
<b>Municipal</b>	NA
<b>Private</b>	NA
<b>State Government</b>	Outside, distance less than 0.5 km
<b>Adult Education Centre</b>	NA
<b>Health Facilities</b>	

Urban Health Post	NA
Primary Health Centre	NA
Government Hospital	NA
Maternity Centre	Outside, distance between 2 km to 5 km
Private Clinic	Outside, distance between 0.5 km to 1 km
Registered Medical Practitioner (RMP)	Outside, distance between 0.5 km to 1 km
Ayurvedic Doctor/Vaidya	NA
<b>Social Development/Welfare</b>	
Community Hall	Outside, distance between 2 km to 5 km
Livelihood/Production Centre	NA
Vocational Training/Training cum Production Centre	NA
Street Children Rehabilitation Centre	NA
Night Shelter	NA
Old Age Home	NA
Self Help Groups/DWCUA Groups in Slum	NA
No. of Neighbourhood Groups (NHGs) in slum	4
Slum-dwellers Association	NA
Youth Association	NA
Women's Association/MahilaSamithis	NA

#### JoychandiMotilalpara

<b>Education &amp; Social Infrastructure</b>	
<b>Pre-primary School</b>	
Anganwadi under ICDS	1
Municipal Pre-school	NA
Private Pre-school	NA
<b>Primary School</b>	
Municipal	NA
State Government	Outside, distance between 0.5 km to 1 km
Private	NA
<b>High School</b>	
Municipal	NA
Private	NA
State Government	Outside, distance between 0.5 km to 1 km
Adult Education Centre	NA
<b>Health Facilities</b>	
Urban Health Post	NA
Primary Health Centre	Outside, distance between 1 km to 2 km
Government Hospital	NA

Maternity Centre	Outside, distance between 1 km to 2 km
Private Clinic	Outside, distance between 1 km to 2 km
Registered Medical Practitioner (RMP)	Outside, distance between 0.5 km to 1 km
Ayurvedic Doctor/Vaidya	1
<b>Social Development/Welfare</b>	
Community Hall	Outside, distance between 1 km to 2 km
Livelihood/Production Centre	NA
Vocational Training/Training cum Production Centre	NA
Street Children Rehabilitation Centre	NA
Night Shelter	NA
Old Age Home	NA
Self Help Groups/DWCUA Groups in Slum	NA
No. of Neighbourhood Groups (NHGs) in slum	6
Slum-dwellers Association	NA
Youth Association	2
Women's Association/MahilaSamithis	NA

#### Khodar Para

Education & Social Infrastructure	
<b>Pre-primary School</b>	
Anganwadi under ICDS	Outside, distance between 0.5 km to 1 km
Municipal Pre-school	NA
Private Pre-school	NA
<b>Primary School</b>	
Municipal	NA
State Government	Outside, distance between 1 km to 2 km
Private	NA
<b>High School</b>	
Municipal	NA
Private	NA
State Government	Outside, distance less than 0.5 km
Adult Education Centre	NA
<b>Health Facilities</b>	
Urban Health Post	NA
Primary Health Centre	Outside, distance between 1 km to 2 km
Government Hospital	NA
Maternity Centre	Outside, distance between 0.5 km to 1 km
Private Clinic	Outside, distance between 0.5 km to 1 km
Registered Medical Practitioner (RMP)	Outside, distance less than 0.5 km

Ayurvedic Doctor/Vaidya	NA
<b>Social Development/Welfare</b>	
Community Hall	Outside, distance between 2 km to 5 km
Livelihood/Production Centre	NA
Vocational Training/Training cum Production Centre	NA
Street Children Rehabilitation Centre	NA
Night Shelter	NA
Old Age Home	NA
Self Help Groups/DWCUA Groups in Slum	NA
No. of Neighbourhood Groups (NHGs) in slum	1
Slum-dwellers Association	NA
Youth Association	2
Women's Association/MahilaSamithis	NA

### Chunuripara

<b>Education &amp; Social Infrastructure</b>	
<b>Pre-primary School</b>	
Anganwadi under ICDS	1
Municipal Pre-school	NA
Private Pre-school	NA
<b>Primary School</b>	
Municipal	NA
State Government	Outside, distance between 1 km to 2 km
Private	NA
<b>High School</b>	
Municipal	NA
Private	NA
State Government	Outside, distance between 1 km to 2 km
Adult Education Centre	NA
<b>Health Facilities</b>	
Urban Health Post	NA
Primary Health Centre	NA
Government Hospital	NA
Maternity Centre	Outside, distance between 1 km to 2 km
Private Clinic	Outside, distance between 1 km to 2 km
Registered Medical Practitioner (RMP)	Outside, distance between 1 km to 2 km
Ayurvedic Doctor/Vaidya	Outside, distance between 1 km to 2 km
<b>Social Development/Welfare</b>	
Community Hall	Outside, distance between 1 km to 2 km

Livelihood/Production Centre	NA
Vocational Training/Training cum Production Centre	NA
Street Children Rehabilitation Centre	NA
Night Shelter	NA
Old Age Home	NA
Self Help Groups/DWCUA Groups in Slum	NA
No. of Neighbourhood Groups (NHGs) in slum	1
Slum-dwellers Association	NA
Youth Association	2
Women's Association/MahilaSamithis	NA

### Dompara

Education & Social Infrastructure	
<b>Pre-primary School</b>	
Anganwadi under ICDS	Outside, distance between 0.5 km to 1 km
Municipal Pre-school	NA
Private Pre-school	NA
<b>Primary School</b>	
Municipal	NA
State Government	Outside, distance between 0.5 km to 1 km
Private	NA
<b>High School</b>	
Municipal	NA
Private	NA
State Government	Outside, distance between 0.5 km to 1 km
Adult Education Centre	NA
<b>Health Facilities</b>	
Urban Health Post	NA
Primary Health Centre	NA
Government Hospital	NA
Maternity Centre	Outside, distance between 1 km to 2 km
Private Clinic	Outside, distance between 0.5 km to 1 km
Registered Medical Practitioner (RMP)	Outside, distance between 0.5 km to 1 km
Ayurvedic Doctor/Vaidya	Outside, distance between 1 km to 2 km
<b>Social Development/Welfare</b>	
Community Hall	Outside, distance between 1 km to 2 km
Livelihood/Production Centre	NA
Vocational Training/Training cum Production Centre	NA
Street Children Rehabilitation Centre	NA



Night Shelter	NA
Old Age Home	NA
Self Help Groups/DWCUA Groups in Slum	NA
No. of Neighbourhood Groups (NHGs) in slum	2
Slum-dwellers Association	NA
Youth Association	2
Women's Association/MahilaSamithis	NA

### BairagiDhalipara

Education & Social Infrastructure	
<b>Pre-primary School</b>	
Anganwadi under ICDS	1
Municipal Pre-school	NA
Private Pre-school	NA
<b>Primary School</b>	
Municipal	NA
State Government	Outside, distance between 0.5 km to 1 km
Private	NA
<b>High School</b>	
Municipal	NA
Private	NA
State Government	Outside, distance between 1 km to 2 km
Adult Education Centre	NA
<b>Health Facilities</b>	
Urban Health Post	NA
Primary Health Centre	NA
Government Hospital	NA
Maternity Centre	Outside, distance between 1 km to 2 km
Private Clinic	Outside, distance between 0.5 km to 1 km
Registered Medical Practitioner (RMP)	Outside, distance between 0.5 km to 1 km
Ayurvedic Doctor/Vaidya	NA
<b>Social Development/Welfare</b>	
Community Hall	Outside, distance between 1 km to 2 km
Livelihood/Production Centre	NA
Vocational Training/Training cum Production Centre	NA
Street Children Rehabilitation Centre	NA
Night Shelter	NA
Old Age Home	NA
Self Help Groups/DWCUA Groups in Slum	NA

No. of Neighbourhood Groups (NHGs) in slum	NA
Slum-dwellers Association	NA
Youth Association	3
Women's Association/MahilaSamithis	NA

### Debberia

Education & Social Infrastructure	
<b>Pre-primary School</b>	
Anganwadi under ICDS	Outside, distance less than 0.5 km
Municipal Pre-school	NA
Private Pre-school	NA
<b>Primary School</b>	
Municipal	NA
State Government	Outside, distance less than 0.5 km
Private	NA
<b>High School</b>	
Municipal	NA
Private	NA
State Government	Outside, distance less than 0.5 km
Adult Education Centre	NA
<b>Health Facilities</b>	
Urban Health Post	NA
Primary Health Centre	NA
Government Hospital	NA
Maternity Centre	Outside, distance between 0.5 km to 1 km
Private Clinic	Outside, distance between 0.5 km to 1 km
Registered Medical Practitioner (RMP)	Outside, distance between 0.5 km to 1 km
Ayurvedic Doctor/Vaidya	NA
<b>Social Development/Welfare</b>	
Community Hall	1
Livelihood/Production Centre	NA
Vocational Training/Training cum Production Centre	NA
Street Children Rehabilitation Centre	NA
Night Shelter	NA
Old Age Home	NA
Self Help Groups/DWCUA Groups in Slum	1
No. of Neighbourhood Groups (NHGs) in slum	1
Slum-dwellers Association	NA
Youth Association	NA

Women's Association/MahilaSamithis	NA
------------------------------------	----

### GhoserbaganDaspara

Education & Social Infrastructure	
<b>Pre-primary School</b>	
Anganwadi under ICDS	Outside, distance between 0.5 km to 1 km
Municipal Pre-school	NA
Private Pre-school	NA
<b>Primary School</b>	
Municipal	NA
State Government	Outside, distance between 1 km to 2 km
Private	NA
<b>High School</b>	
Municipal	NA
Private	NA
State Government	Outside, distance between 2 km to 5 km
Adult Education Centre	NA
<b>Health Facilities</b>	
Urban Health Post	NA
Primary Health Centre	NA
Government Hospital	NA
Maternity Centre	Outside, distance between 1 km to 2 km
Private Clinic	Outside, distance between 1 km to 2 km
Registered Medical Practitioner (RMP)	Outside, distance less than 0.5 km
Ayurvedic Doctor/Vaidya	NA
<b>Social Development/Welfare</b>	
Community Hall	Outside, distance between 1 km to 2 km
Livelihood/Production Centre	NA
Vocational Training/Training cum Production Centre	NA
Street Children Rehabilitation Centre	NA
Night Shelter	NA
Old Age Home	NA
Self Help Groups/DWCUA Groups in Slum	NA
No. of Neighbourhood Groups (NHGs) in slum	NA
Slum-dwellers Association	NA
Youth Association	NA
Women's Association/MahilaSamithis	NA

**DasparaPalpara**

<b>Education &amp; Social Infrastructure</b>	
<b>Pre-primary School</b>	
Anganwadi under ICDS	1
Municipal Pre-school	NA
Private Pre-school	NA
<b>Primary School</b>	
Municipal	NA
State Government	Outside, distance less than 0.5 km
Private	NA
<b>High School</b>	
Municipal	NA
Private	NA
State Government	Outside, distance between 1 km to 2 km
Adult Education Centre	NA
<b>Health Facilities</b>	
Urban Health Post	NA
Primary Health Centre	NA
Government Hospital	NA
Maternity Centre	Outside, distance between 1 km to 2 km
Private Clinic	Outside, distance between 1 km to 2 km
Registered Medical Practitioner (RMP)	Outside, distance between 1 km to 2 km
Ayurvedic Doctor/Vaidya	NA
<b>Social Development/Welfare</b>	
Community Hall	Outside, distance between 1 km to 2 km
Livelihood/Production Centre	NA
Vocational Training/Training cum Production Centre	NA
Street Children Rehabilitation Centre	NA
Night Shelter	NA
Old Age Home	NA
Self Help Groups/DWCUA Groups in Slum	NA
No. of Neighbourhood Groups (NHGs) in slum	1
Slum-dwellers Association	NA
Youth Association	1
Women's Association/MahilaSamithis	NA

**PalparaDuttapara (Behind Duttabari)**

<b>Education &amp; Social Infrastructure</b>	
<b>Pre-primary School</b>	

<b>Anganwadi under ICDS</b>	Outside, distance less than 0.5 km
<b>Municipal Pre-school</b>	NA
<b>Private Pre-school</b>	NA
<b>Primary School</b>	
<b>Municipal</b>	NA
<b>State Government</b>	Outside, distance less than 0.5 km
<b>Private</b>	NA
<b>High School</b>	
<b>Municipal</b>	NA
<b>Private</b>	NA
<b>State Government</b>	Outside, distance less than 0.5 km
<b>Adult Education Centre</b>	NA
<b>Health Facilities</b>	
<b>Urban Health Post</b>	NA
<b>Primary Health Centre</b>	NA
<b>Government Hospital</b>	NA
<b>Maternity Centre</b>	Outside, distance less than 0.5 km
<b>Private Clinic</b>	1
<b>Registered Medical Practitioner (RMP)</b>	Outside, distance less than 0.5 km
<b>Ayurvedic Doctor/Vaidya</b>	NA
<b>Social Development/Welfare</b>	
<b>Community Hall</b>	Outside, distance between 0.5 km to 1 km
<b>Livelihood/Production Centre</b>	NA
<b>Vocational Training/Training cum Production Centre</b>	NA
<b>Street Children Rehabilitation Centre</b>	NA
<b>Night Shelter</b>	NA
<b>Old Age Home</b>	NA
<b>Self Help Groups/DWCUA Groups in Slum</b>	NA
<b>No. of Neighbourhood Groups (NHGs) in slum</b>	2
<b>Slum-dwellers Association</b>	NA
<b>Youth Association</b>	1
<b>Women's Association/MahilaSamithis</b>	NA

### **RoyparaDaspara**

<b>Education &amp; Social Infrastructure</b>	
<b>Pre-primary School</b>	
<b>Anganwadi under ICDS</b>	Outside, distance between 1 km to 2 km
<b>Municipal Pre-school</b>	NA

Private Pre-school	NA
<b>Primary School</b>	
Municipal	NA
State Government	Outside, distance between 1 km to 2 km
Private	NA
<b>High School</b>	
Municipal	NA
Private	NA
State Government	Outside, distance between 1 km to 2 km
Adult Education Centre	NA
<b>Health Facilities</b>	
Urban Health Post	NA
Primary Health Centre	NA
Government Hospital	NA
Maternity Centre	Outside, distance between 2 km to 5 km
Private Clinic	Outside, distance between 1 km to 2 km
Registered Medical Practitioner (RMP)	Outside, distance between 1 km to 2 km
Ayurvedic Doctor/Vaidya	NA
<b>Social Development/Welfare</b>	
Community Hall	Outside, distance between 2 km to 5 km
Livelihood/Production Centre	NA
Vocational Training/Training cum Production Centre	NA
Street Children Rehabilitation Centre	NA
Night Shelter	NA
Old Age Home	NA
Self Help Groups/DWCUA Groups in Slum	NA
No. of Neighbourhood Groups (NHGs) in slum	4
Slum-dwellers Association	NA
Youth Association	NA
Women's Association/MahilaSamithis	NA

### RoyparaBiswaspara

Education & Social Infrastructure	
<b>Pre-primary School</b>	
Anganwadi under ICDS	Outside, distance less than 0.5 km
Municipal Pre-school	NA
Private Pre-school	NA
<b>Primary School</b>	
Municipal	NA

State Government	Outside, distance less than 0.5 km
Private	NA
<b>High School</b>	
Municipal	NA
Private	NA
State Government	Outside, distance less than 0.5 km
Adult Education Centre	NA
<b>Health Facilities</b>	
Urban Health Post	NA
Primary Health Centre	NA
Government Hospital	NA
Maternity Centre	Outside, distance between 0.5 km to 1 km
Private Clinic	Outside, distance between 0.5 km to 1 km
Registered Medical Practitioner (RMP)	Outside, distance between 0.5 km to 1 km
Ayurvedic Doctor/Vaidya	NA
<b>Social Development/Welfare</b>	
Community Hall	Outside, distance less than 0.5 km
Livelihood/Production Centre	NA
Vocational Training/Training cum Production Centre	NA
Street Children Rehabilitation Centre	NA
Night Shelter	NA
Old Age Home	NA
Self Help Groups/DWCUA Groups in Slum	NA
No. of Neighbourhood Groups (NHGs) in slum	1
Slum-dwellers Association	NA
Youth Association	1
Women's Association/MahilaSamithis	NA

#### **Pacher Pally (Kalidhan Bhatt. Road)**

<b>Education &amp; Social Infrastructure</b>	
<b>Pre-primary School</b>	
Anganwadi under ICDS	Outside, distance less than 0.5 km
Municipal Pre-school	NA
Private Pre-school	NA
<b>Primary School</b>	
Municipal	NA
State Government	Outside, distance less than 0.5 km
Private	NA
<b>High School</b>	

<b>Municipal</b>	NA
<b>Private</b>	NA
<b>State Government</b>	Outside, distance less than 0.5 km
<b>Adult Education Centre</b>	NA
<b>Health Facilities</b>	
<b>Urban Health Post</b>	NA
<b>Primary Health Centre</b>	NA
<b>Government Hospital</b>	NA
<b>Maternity Centre</b>	Outside, distance less than 0.5 km
<b>Private Clinic</b>	Outside, distance less than 0.5 km
<b>Registered Medical Practitioner (RMP)</b>	Outside, distance less than 0.5 km
<b>Ayurvedic Doctor/Vaidya</b>	NA
<b>Social Development/Welfare</b>	
<b>Community Hall</b>	Outside, distance less than 0.5 km
<b>Livelihood/Production Centre</b>	NA
<b>Vocational Training/Training cum Production Centre</b>	NA
<b>Street Children Rehabilitation Centre</b>	NA
<b>Night Shelter</b>	NA
<b>Old Age Home</b>	NA
<b>Self Help Groups/DWCUA Groups in Slum</b>	NA
<b>No. of Neighbourhood Groups (NHGs) in slum</b>	2
<b>Slum-dwellers Association</b>	NA
<b>Youth Association</b>	1
<b>Women's Association/MahilaSamithis</b>	NA

### Hasanpur

<b>Education &amp; Social Infrastructure</b>	
<b>Pre-primary School</b>	
<b>Anganwadi under ICDS</b>	2
<b>Municipal Pre-school</b>	NA
<b>Private Pre-school</b>	NA
<b>Primary School</b>	
<b>Municipal</b>	NA
<b>State Government</b>	1
<b>Private</b>	NA
<b>High School</b>	
<b>Municipal</b>	NA
<b>Private</b>	NA
<b>State Government</b>	Outside, distance between 1 km to 2 km



Adult Education Centre	NA
<b>Health Facilities</b>	
Urban Health Post	NA
Primary Health Centre	NA
Government Hospital	NA
Maternity Centre	Outside, distance between 2 km to 5 km
Private Clinic	NA
Registered Medical Practitioner (RMP)	Outside, distance between 1 km to 2 km
Ayurvedic Doctor/Vaidya	NA
<b>Social Development/Welfare</b>	
Community Hall	Outside, distance between 2 km to 5 km
Livelihood/Production Centre	NA
Vocational Training/Training cum Production Centre	NA
Street Children Rehabilitation Centre	NA
Night Shelter	NA
Old Age Home	NA
Self Help Groups/DWCUA Groups in Slum	NA
No. of Neighbourhood Groups (NHGs) in slum	1
Slum-dwellers Association	NA
Youth Association	1
Women's Association/MahilaSamithis	NA

### SiraliSiralicross

Education & Social Infrastructure	
<b>Pre-primary School</b>	
Anganwadi under ICDS	Outside, distance less than 0.5 km
Municipal Pre-school	NA
Private Pre-school	NA
<b>Primary School</b>	
Municipal	NA
State Government	Outside, distance less than 0.5 km
Private	NA
<b>High School</b>	
Municipal	NA
Private	NA
State Government	Outside, distance less than 0.5 km
Adult Education Centre	NA
<b>Health Facilities</b>	
Urban Health Post	NA

Primary Health Centre	NA
Government Hospital	NA
Maternity Centre	Outside, distance between 2 km to 5 km
Private Clinic	Outside, distance less than 0.5 km
Registered Medical Practitioner (RMP)	Outside, distance less than 0.5 km
Ayurvedic Doctor/Vaidya	NA
<b>Social Development/Welfare</b>	
Community Hall	Outside, distance between 2 km to 5 km
Livelihood/Production Centre	NA
Vocational Training/Training cum Production Centre	NA
Street Children Rehabilitation Centre	NA
Night Shelter	NA
Old Age Home	NA
Self Help Groups/DWCUA Groups in Slum	NA
No. of Neighbourhood Groups (NHGs) in slum	NA
Slum-dwellers Association	NA
Youth Association	3
Women's Association/MahilaSamithis	NA

### Baidikpara

Education & Social Infrastructure	
<b>Pre-primary School</b>	
Anganwadi under ICDS	Outside, distance less than 0.5 km
Municipal Pre-school	NA
Private Pre-school	NA
<b>Primary School</b>	
Municipal	NA
State Government	Outside, distance less than 0.5 km
Private	NA
<b>High School</b>	
Municipal	NA
Private	NA
State Government	Outside, distance between 0.5 km to 1 km
Adult Education Centre	NA
<b>Health Facilities</b>	
Urban Health Post	NA
Primary Health Centre	NA
Government Hospital	NA
Maternity Centre	Outside, distance between 1 km to 2 km

Private Clinic	Outside, distance between 0.5 km to 1 km
Registered Medical Practitioner (RMP)	Outside, distance between 0.5 km to 1 km
Ayurvedic Doctor/Vaidya	NA
<b>Social Development/Welfare</b>	
Community Hall	Outside, distance between 1 km to 2 km
Livelihood/Production Centre	NA
Vocational Training/Training cum Production Centre	NA
Street Children Rehabilitation Centre	NA
Night Shelter	NA
Old Age Home	NA
Self Help Groups/DWCUA Groups in Slum	NA
No. of Neighbourhood Groups (NHGs) in slum	3
Slum-dwellers Association	NA
Youth Association	NA
Women's Association/MahilaSamithis	NA

### Hazrapara

Education & Social Infrastructure	
<b>Pre-primary School</b>	
Anganwadi under ICDS	Outside, distance less than 0.5 km
Municipal Pre-school	NA
Private Pre-school	NA
<b>Primary School</b>	
Municipal	NA
State Government	Outside, distance less than 0.5 km
Private	NA
<b>High School</b>	
Municipal	NA
Private	NA
State Government	Outside, distance less than 0.5 km
Adult Education Centre	NA
<b>Health Facilities</b>	
Urban Health Post	NA
Primary Health Centre	Outside, distance less than 0.5 km
Government Hospital	NA
Maternity Centre	Outside, distance less than 0.5 km
Private Clinic	Outside, distance less than 0.5 km
Registered Medical Practitioner (RMP)	Outside, distance less than 0.5 km
Ayurvedic Doctor/Vaidya	NA

<b>Social Development/Welfare</b>	
<b>Community Hall</b>	Outside, distance less than 0.5 km
<b>Livelihood/Production Centre</b>	NA
<b>Vocational Training/Training cum Production Centre</b>	NA
<b>Street Children Rehabilitation Centre</b>	NA
<b>Night Shelter</b>	NA
<b>Old Age Home</b>	NA
<b>Self Help Groups/DWCUA Groups in Slum</b>	NA
<b>No. of Neighbourhood Groups (NHGs) in slum</b>	NA
<b>Slum-dwellers Association</b>	NA
<b>Youth Association</b>	NA
<b>Women's Association/MahilaSamithis</b>	NA

### Daspara

<b>Education &amp; Social Infrastructure</b>	
<b>Pre-primary School</b>	
<b>Anganwadi under ICDS</b>	Outside, distance between 0.5 km to 1 km
<b>Municipal Pre-school</b>	NA
<b>Private Pre-school</b>	NA
<b>Primary School</b>	
<b>Municipal</b>	NA
<b>State Government</b>	Outside, distance between 0.5 km to 1 km
<b>Private</b>	NA
<b>High School</b>	
<b>Municipal</b>	NA
<b>Private</b>	NA
<b>State Government</b>	Outside, distance between 0.5 km to 1 km
<b>Adult Education Centre</b>	NA
<b>Health Facilities</b>	
<b>Urban Health Post</b>	NA
<b>Primary Health Centre</b>	NA
<b>Government Hospital</b>	NA
<b>Maternity Centre</b>	Outside, distance between 1 km to 2 km
<b>Private Clinic</b>	Outside, distance between 0.5 km to 1 km
<b>Registered Medical Practitioner (RMP)</b>	Outside, distance between 0.5 km to 1 km
<b>Ayurvedic Doctor/Vaidya</b>	Outside, distance between 1 km to 2 km
<b>Social Development/Welfare</b>	
<b>Community Hall</b>	Outside, distance between 0.5 km to 1 km
<b>Livelihood/Production Centre</b>	NA

Vocational Training/Training cum Production Centre	NA
Street Children Rehabilitation Centre	NA
Night Shelter	NA
Old Age Home	NA
Self Help Groups/DWCUA Groups in Slum	NA
No. of Neighbourhood Groups (NHGs) in slum	3
Slum-dwellers Association	NA
Youth Association	1
Women's Association/MahilaSamithis	NA

### PanchanantalaRadhaballavtala

Education & Social Infrastructure	
<b>Pre-primary School</b>	
Anganwadi under ICDS	Outside, distance between 0.5 km to 1 km
Municipal Pre-school	NA
Private Pre-school	NA
<b>Primary School</b>	
Municipal	NA
State Government	1
Private	NA
<b>High School</b>	
Municipal	NA
Private	NA
State Government	Outside, distance between 0.5 km to 1 km
Adult Education Centre	NA
<b>Health Facilities</b>	
Urban Health Post	NA
Primary Health Centre	NA
Government Hospital	NA
Maternity Centre	Outside, distance between 1 km to 2 km
Private Clinic	Outside, distance between 0.5 km to 1 km
Registered Medical Practitioner (RMP)	Outside, distance between 0.5 km to 1 km
Ayurvedic Doctor/Vaidya	Outside, distance between 1 km to 2 km
<b>Social Development/Welfare</b>	
Community Hall	Outside, distance between 0.5 km to 1 km
Livelihood/Production Centre	NA
Vocational Training/Training cum Production Centre	NA
Street Children Rehabilitation Centre	NA
Night Shelter	NA

Old Age Home	NA
Self Help Groups/DWCUA Groups in Slum	NA
No. of Neighbourhood Groups (NHGs) in slum	5
Slum-dwellers Association	NA
Youth Association	3
Women's Association/MahilaSamithis	NA

**(Sardarpara, Choto&BaroMuslimpara, Daspara, Ranirbagan) Champatala**

Education & Social Infrastructure	
<b>Pre-primary School</b>	
Anganwadi under ICDS	1
Municipal Pre-school	NA
Private Pre-school	NA
<b>Primary School</b>	
Municipal	NA
State Government	1
Private	NA
<b>High School</b>	
Municipal	NA
Private	NA
State Government	Outside, distance between 1 km to 2 km
Adult Education Centre	NA
<b>Health Facilities</b>	
Urban Health Post	NA
Primary Health Centre	NA
Government Hospital	NA
Maternity Centre	Outside, distance between 1 km to 2 km
Private Clinic	Outside, distance between 1 km to 2 km
Registered Medical Practitioner (RMP)	Outside, distance between 1 km to 2 km
Ayurvedic Doctor/Vaidya	NA
<b>Social Development/Welfare</b>	
Community Hall	Outside, distance between 1 km to 2 km
Livelihood/Production Centre	NA
Vocational Training/Training cum Production Centre	NA
Street Children Rehabilitation Centre	NA
Night Shelter	NA
Old Age Home	NA
Self Help Groups/DWCUA Groups in Slum	NA
No. of Neighbourhood Groups (NHGs) in slum	5

Slum-dwellers Association	NA
Youth Association	NA
Women's Association/MahilaSamithis	NA

### PaschimparaKayalpara

Education & Social Infrastructure	
<b>Pre-primary School</b>	
Anganwadi under ICDS	1
Municipal Pre-school	NA
Private Pre-school	NA
<b>Primary School</b>	
Municipal	NA
State Government	1
Private	NA
<b>High School</b>	
Municipal	NA
Private	NA
State Government	Outside, distance less than 0.5 km
Adult Education Centre	NA
<b>Health Facilities</b>	
Urban Health Post	NA
Primary Health Centre	NA
Government Hospital	NA
Maternity Centre	Outside, distance less than 0.5 km
Private Clinic	Outside, distance less than 0.5 km
Registered Medical Practitioner (RMP)	Outside, distance less than 0.5 km
Ayurvedic Doctor/Vaidya	NA
<b>Social Development/Welfare</b>	
Community Hall	Outside, distance less than 0.5 km
Livelihood/Production Centre	NA
Vocational Training/Training cum Production Centre	NA
Street Children Rehabilitation Centre	NA
Night Shelter	NA
Old Age Home	NA
Self Help Groups/DWCUA Groups in Slum	NA
No. of Neighbourhood Groups (NHGs) in slum	1
Slum-dwellers Association	NA
Youth Association	1
Women's Association/MahilaSamithis	NA

**KansariparaBardhanpara**

<b>Education &amp; Social Infrastructure</b>	
<b>Pre-primary School</b>	
Anganwadi under ICDS	Outside, distance less than 0.5 km
Municipal Pre-school	NA
Private Pre-school	NA
<b>Primary School</b>	
Municipal	NA
State Government	Outside, distance less than 0.5 km
Private	NA
<b>High School</b>	
Municipal	NA
Private	NA
State Government	Outside, distance between 0.5 km to 1 km
Adult Education Centre	NA
<b>Health Facilities</b>	
Urban Health Post	NA
Primary Health Centre	Outside, distance less than 0.5 km
Government Hospital	NA
Maternity Centre	Outside, distance between 0.5 km to 1 km
Private Clinic	Outside, distance less than 0.5 km
Registered Medical Practitioner (RMP)	Outside, distance less than 0.5 km
Ayurvedic Doctor/Vaidya	Outside, distance less than 0.5 km
<b>Social Development/Welfare</b>	
Community Hall	Outside, distance between 1 km to 2 km
Livelihood/Production Centre	NA
Vocational Training/Training cum Production Centre	NA
Street Children Rehabilitation Centre	NA
Night Shelter	NA
Old Age Home	NA
Self Help Groups/DWCUA Groups in Slum	NA
No. of Neighbourhood Groups (NHGs) in slum	1
Slum-dwellers Association	NA
Youth Association	NA
Women's Association/MahilaSamithis	NA



**Slum House Type /Structure for 2019-2020**

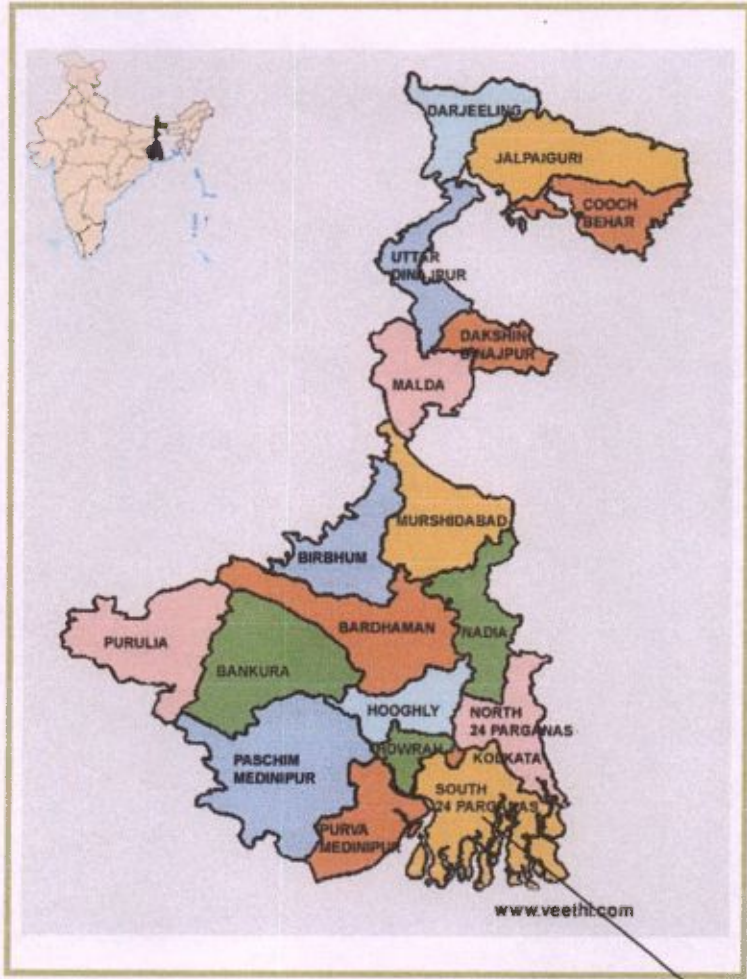
Ward No.	Slum Name	Slum Code	No. of HH	Semi-Pucca	Kutcha
1	MUSALMAN PARA HAT PARA	(S.C-001)	24	20	4
1	GHOSEBAGAN-DASPARA	(S.C-015)	25	24	1
1	DASPARA-PALPARA	(S.C-016)	14	12	2
1	BUROGHAT	(S.C-002)	2	1	1
2	PALPARA-DUTTAPARA(BEHIND DUTTABARI)	(S.C-017)	15	14	1
2	SAMBITESWAR TALA	(S.C-003)	8	8	0
3	ROYPARA-DASPARA	(S.C-018)	18	12	6
3	BUROGHAT	(S.C-002)	18	14	4
4	ROYPARA-BISWASPARA	(S.C-019)	19	10	9
4	MAHISYA PARA RANIR BAGAN	(S.C-004)	28	19	9
4	HAZARIPARA	(S.C-006)	5	3	2
5	ADHIKARI HAZRA PARA	(S.C-005)	3	3	0
6	HASANPUR	(S.C-021)	44	26	18
6	HAZARIPARA	(S.C-006)	7	3	4
6	PATRAPARA & GAZIPARA	(S.C-007)	4	3	1
7	GANGATIR KANIYA RD	(S.C-008)	6	2	4
7	SIRALI-SIRALICROSS	(S.C-022)	6	2	4
8	BAIDIKPARA	(S.C-023)	6	5	1
8	JOYCHANDI MOTILALPARA	(S.C-009)	6	4	2
8	KANSARIPARA BARDHANPARA	(S.C-029)	6	6	0
9	HAZARAPARA	(S.C-024)	7	7	0
9	JOYCHANDI MOTILALPARA	(S.C-009)	8	7	1
9	KHODAR PARA	(S.C-010)	6	6	0
10	CHUNURIPARA	(S.C-011)	8	6	2
10	DASPARA	(S.C-025)	3	3	0
10	KHODARPARA	(S.C-010)	2	1	1
10	PANCHANANTALA RADHABALLAVTALA	(S.C-026)	7	6	1
11	DOMPARA	(S.C-012)	16	9	7
11	PANCHANANTALA RADHABALLAVTALA	(S.C-026)	4	4	0
12	(SARDARPARA,CHOTO & BORO MUSLIMPARA,DASPARA,RANIRBAGAN)CHAMPATALA	(S.C-027)	37	9	28
12	BAIRAGI DHALIPARA	(S.C-013)	30	7	23
13	DEBBERIA	(S.C-014)	6	4	2
13	PASCHIMPARA KAYALPARA	(S.C-028)	8	7	1
14	GANGATIR KANIYA RD	(S.C-008)	8	6	2
14	KANSARIPARA BARDHANPARA	(S.C-029)	1	1	0
<b>TOTAL</b>			<b>415</b>	<b>274</b>	<b>141</b>

**Non-Slum House Type /Structure for 2019-2020**

Ward No.	Non-Slum Name	No. of HH	Semi-Pucca	Kutcha
2	BIPLABI KANAILAL BHATTACHARYA ROAD	3	3	0
2	PALPARA-DUTTAPARA	1	1	0
3	BUROGHAT	1	1	0
5	MANIK BANERJEE ROAD	5	4	1
5	THAKUR PARA ROAD	1	1	0
5	KARIA PARA	1	1	0
5	K.D.B. ROAD	3	3	0
5	JNANENDRANATH DEB ROAD	2	2	0
5	HARIDAS DUTTA ROAD	1	1	0
5	BHUT NATH CHAKROBARTY SARANI	3	3	0
6	HASANPUR	2	2	0
6	PATRA PARA	1	1	0
7	GANGATIR ROAD	1	1	0
7	KANEYA ROAD	2	2	0
7	KULPI ROAD	4	2	2
7	N.S ROAD	1	0	1
7	SIRALIPARA ROAD	1	1	0
7	SRIMANI PARA	2	1	1
7	TILIPARA ROAD	3	0	3
8	RAKTAKHA PARA	2	2	0
8	BAIDIK PARA ROAD	1	0	1
9	GHOSH CROSS RD.	1	1	0
9	MOTILAL PARA ROAD	1	1	0
9	N.S. RD	2	1	1
9	STRAND ROAD	4	4	0
10	BAITHAKKHANA ROAD	1	1	0
10	MITRAPARA ROAD	6	5	1
10	N.S.ROAD	1	0	1
11	PALABATI ROAD	1	1	0
11	RADHABALLAVTALA	3	3	0
11	UTTARPARA	10	10	0
13	DERBERIA	2	2	0
13	HARIDAS DUTTA ROAD	5	2	3
13	PASCHIM PARA	2	0	2
14	BANERJEEPARA	3	2	1
14	SIRALIPARA	2	2	0
<b>TOTAL</b>		<b>85</b>	<b>67</b>	<b>18</b>

***Municipal Map, Slum  
Maps & Non-Slum  
(Ward wise) Maps***

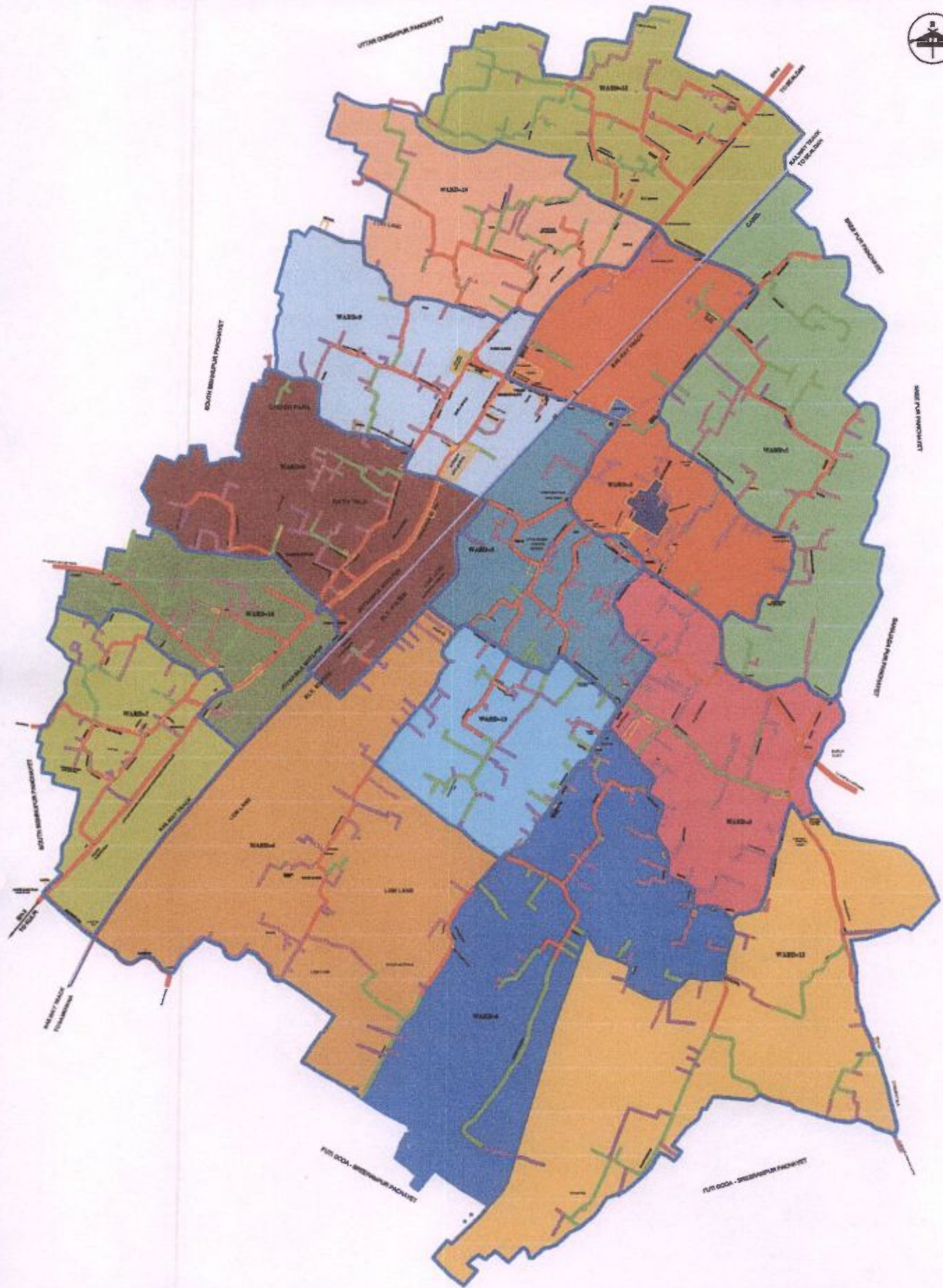
**LOCATION MAP OF JAYNAGAR MAJILPUR MUNICIPALITY  
SOUTH 24 PARGANAS, WEST BENGAL**

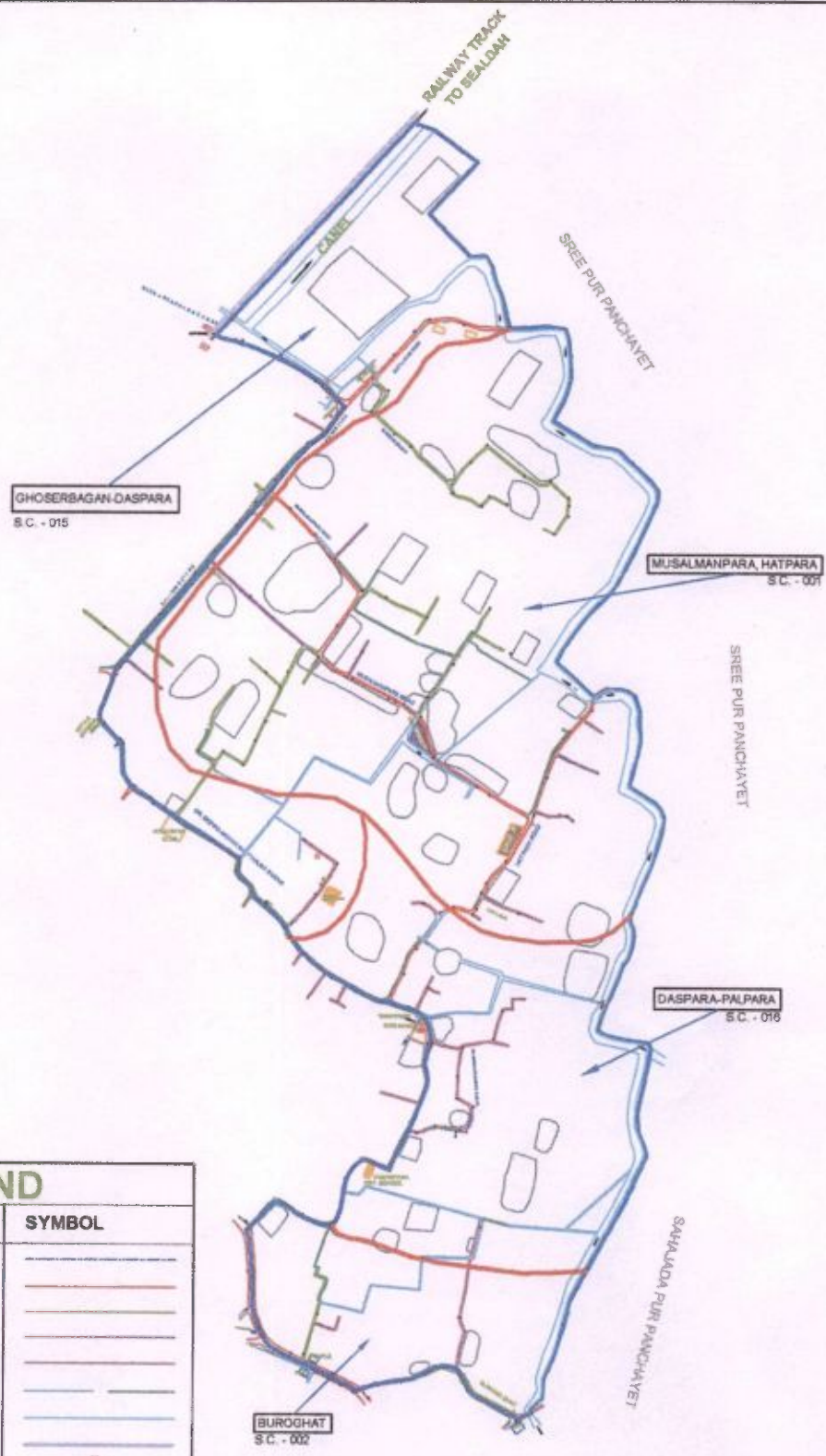


**JAYNAGAR MAJILPUR  
MUNICIPALITY**



# KEY PLAN FOR JOYNAGAR-MOZILPUR MUNICIPALITY

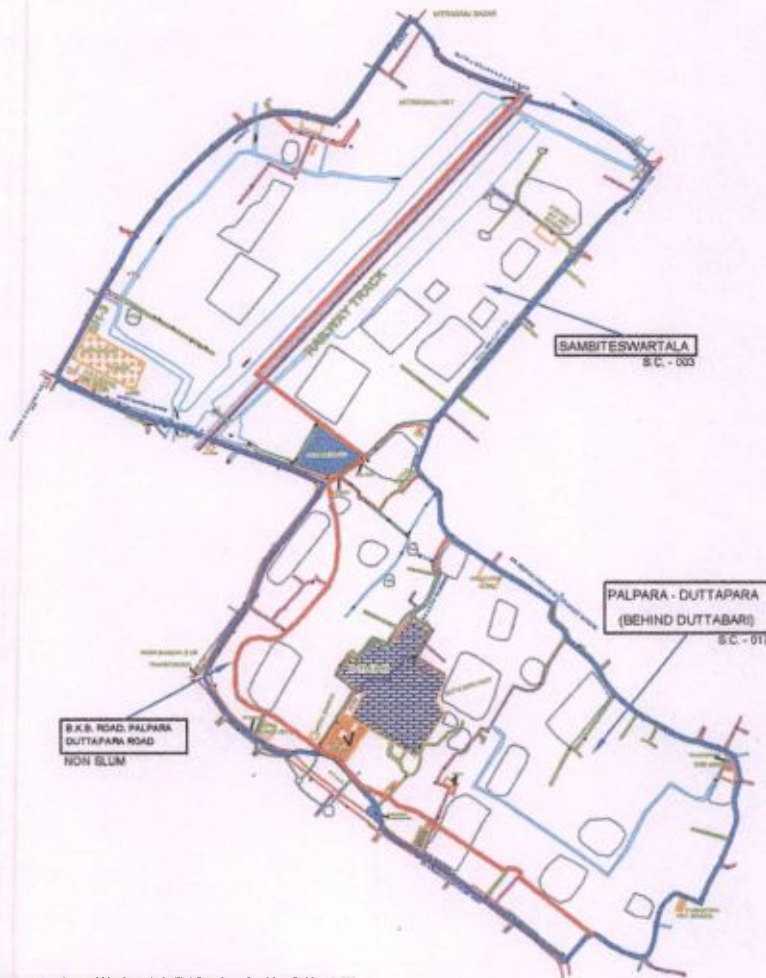




### LEGEND

SL.NO.	DESCRIPTION	SYMBOL
1	WARD BOUNDARY	Blue dashed line
2	METAL ROAD	Red solid line
3	CONCREAT ROAD	Green solid line
4	KANCHA ROAD	Yellow solid line
5	BRICK ROAD	Black solid line
6	DRAIN - KANCHAPUCCA	Blue dashed line with cross-ticks
7	CANAL	Blue solid line with cross-ticks
8	RAILWAY TRACK	Black solid line with cross-ticks
9	ELECTRIC POST	Circle with cross
10	TELEPHONE POST	Circle with 'E'
11	TUBE WELL	Square with 'T'
12	TAP	Square with 'T'
13	TREE	Green triangle
14	CULVERT	Red rectangle with cross
15	WATER BODY	Blue oval

JOYNAGAR MOZILPUR MUNICIPALITY  
 SOUTH 24 PARGANAS  
 SLUM DETAILS  
 WARD NO - I  
 AREA : 599000 SQM.

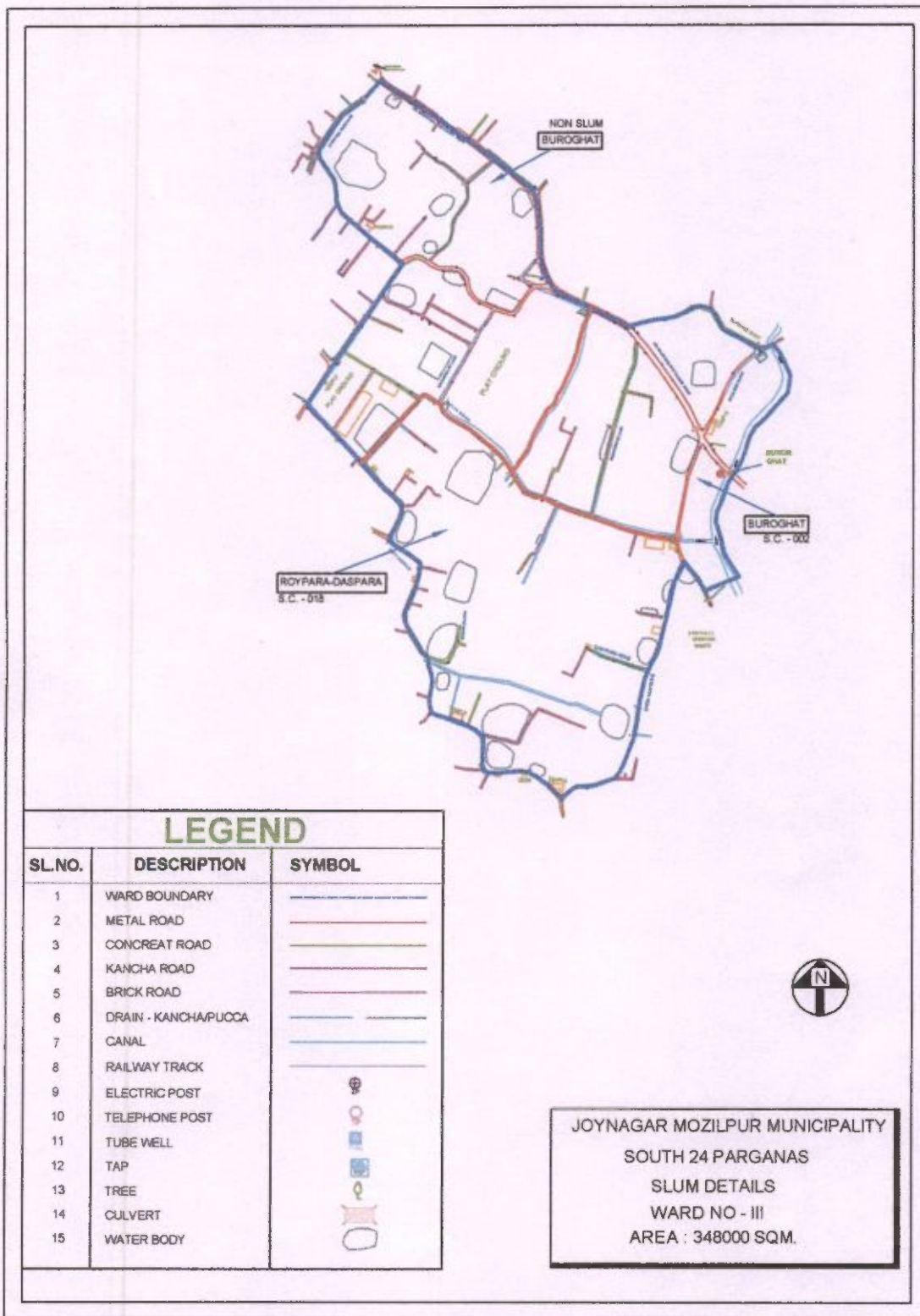


### LEGEND

SL.NO.	DESCRIPTION	SYMBOL
1	WARD BOUNDARY	—
2	METAL ROAD	—
3	CONCREAT ROAD	—
4	KANCHA ROAD	—
5	BRICK ROAD	—
6	DRAIN - KANCHA/PUCCA	—
7	CANAL	—
8	RAILWAY TRACK	—
9	ELECTRIC POST	⚡
10	TELEPHONE POST	☎
11	TUBE WELL	⊕
12	TAP	⊕
13	TREE	🌳
14	CULVERT	—
15	WATER BODY	○

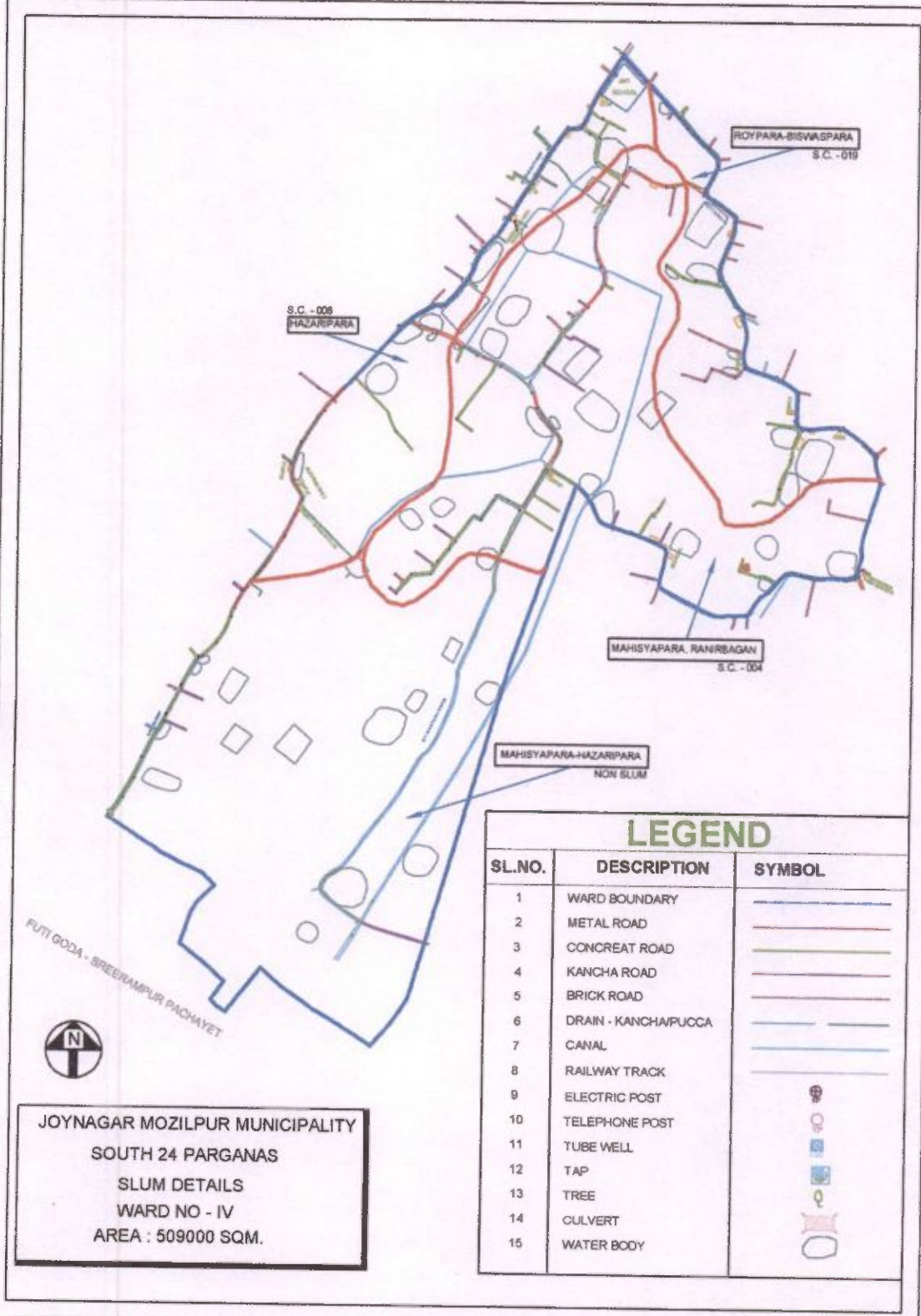


JOYNAGAR MOZILPUR MUNICIPALITY  
 SOUTH 24 PARGANAS  
 SLUM DETAILS  
 WARD NO - II  
 AREA : 408000 SQM.



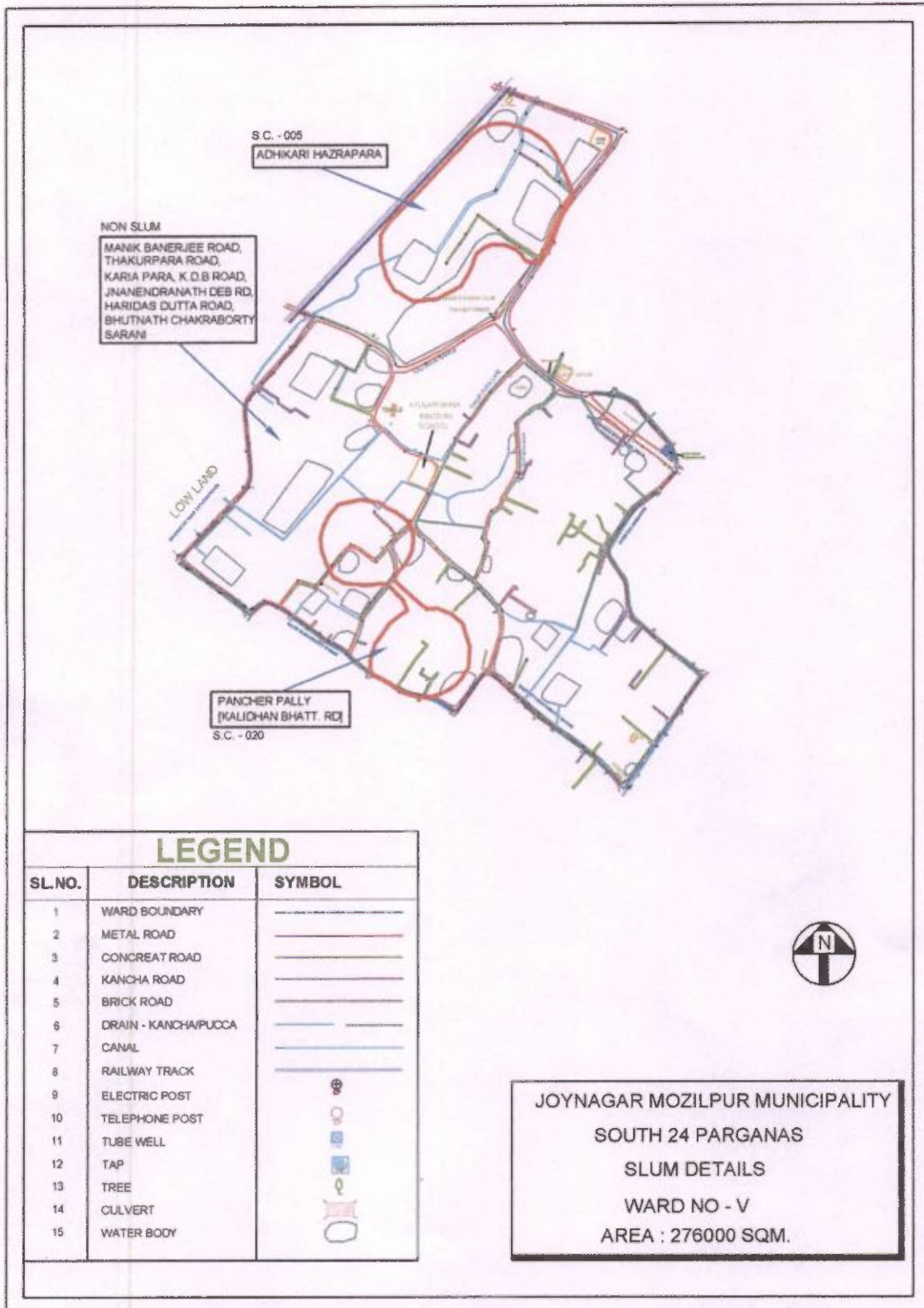
JOYNAGAR MOZILPUR MUNICIPALITY  
 SOUTH 24 PARGANAS  
 SLUM DETAILS  
 WARD NO - III  
 AREA : 348000 SQM.

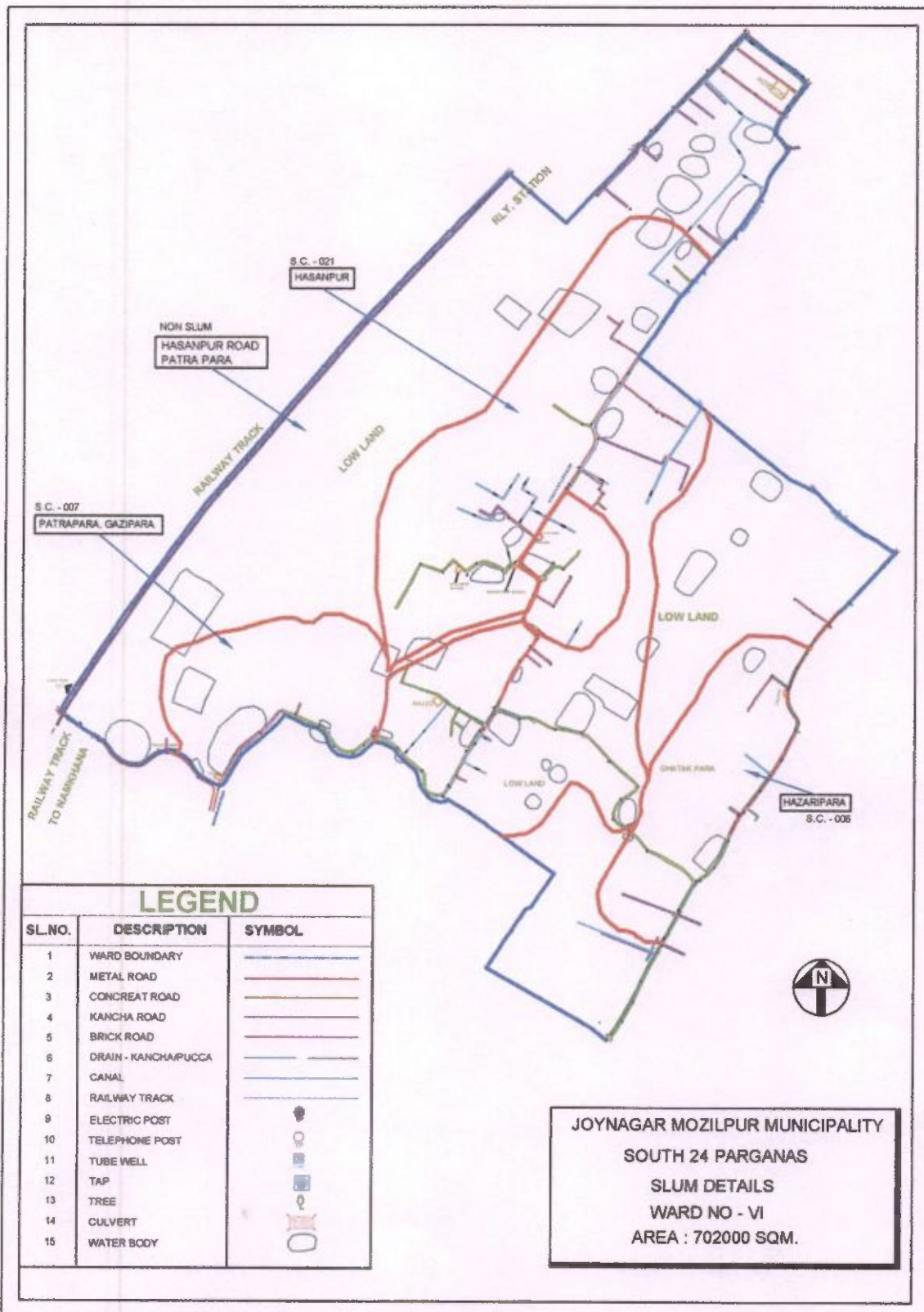


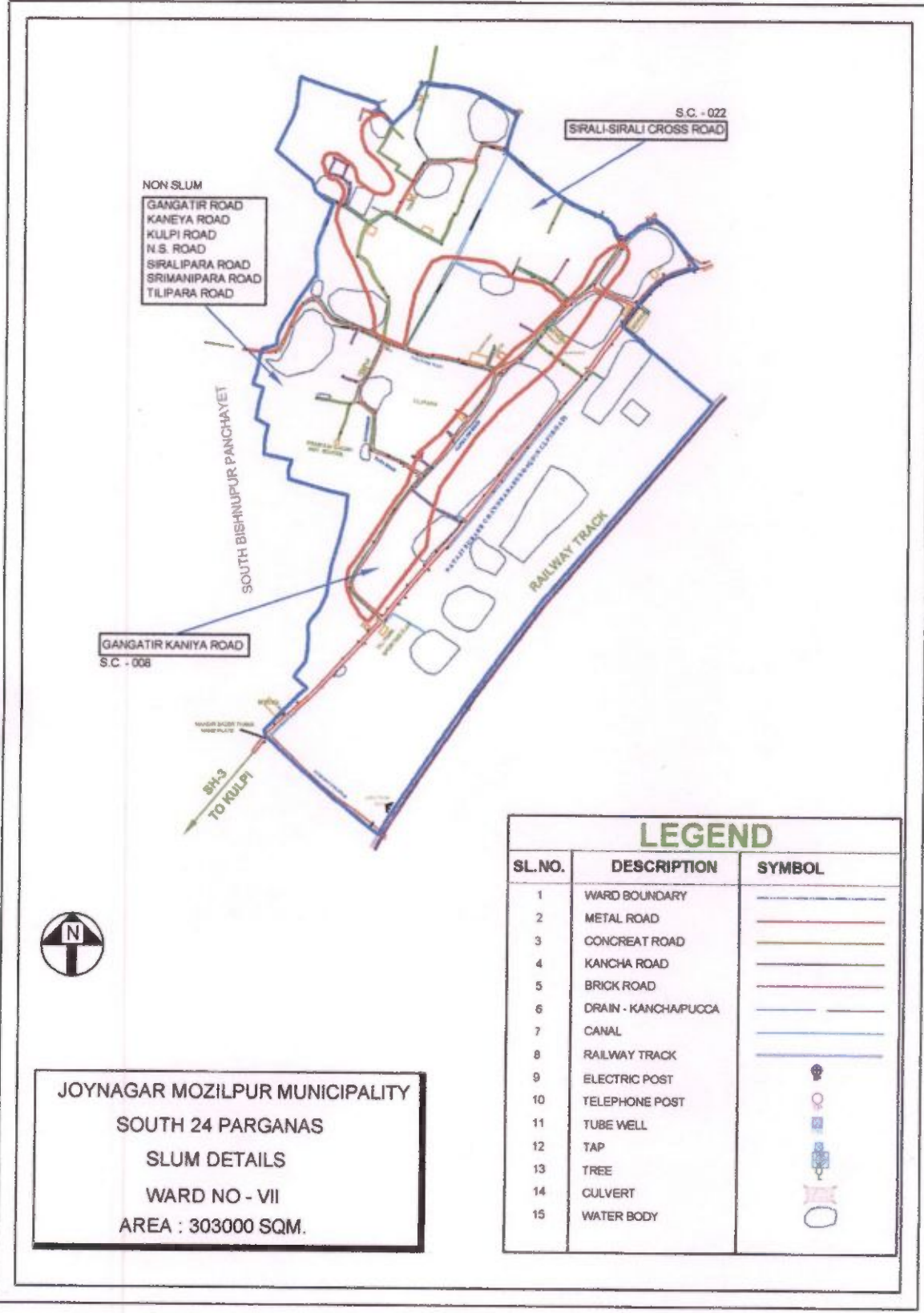


JOYNAGAR MOZILPUR MUNICIPALITY  
 SOUTH 24 PARGANAS  
 SLUM DETAILS  
 WARD NO - IV  
 AREA : 509000 SQM.

LEGEND		
SL.NO.	DESCRIPTION	SYMBOL
1	WARD BOUNDARY	
2	METAL ROAD	
3	CONCREAT ROAD	
4	KANCHA ROAD	
5	BRICK ROAD	
6	DRAIN - KANCHA/PUCCA	
7	CANAL	
8	RAILWAY TRACK	
9	ELECTRIC POST	
10	TELEPHONE POST	
11	TUBE WELL	
12	TAP	
13	TREE	
14	CULVERT	
15	WATER BODY	







NON SLUM  
 GANGATIR ROAD  
 KANEYA ROAD  
 KULPI ROAD  
 N.S. ROAD  
 SIRALIPARA ROAD  
 SRIMANIPARA ROAD  
 TILIPARA ROAD

S.C. - 022  
 SIRALI-SIRALI CROSS ROAD

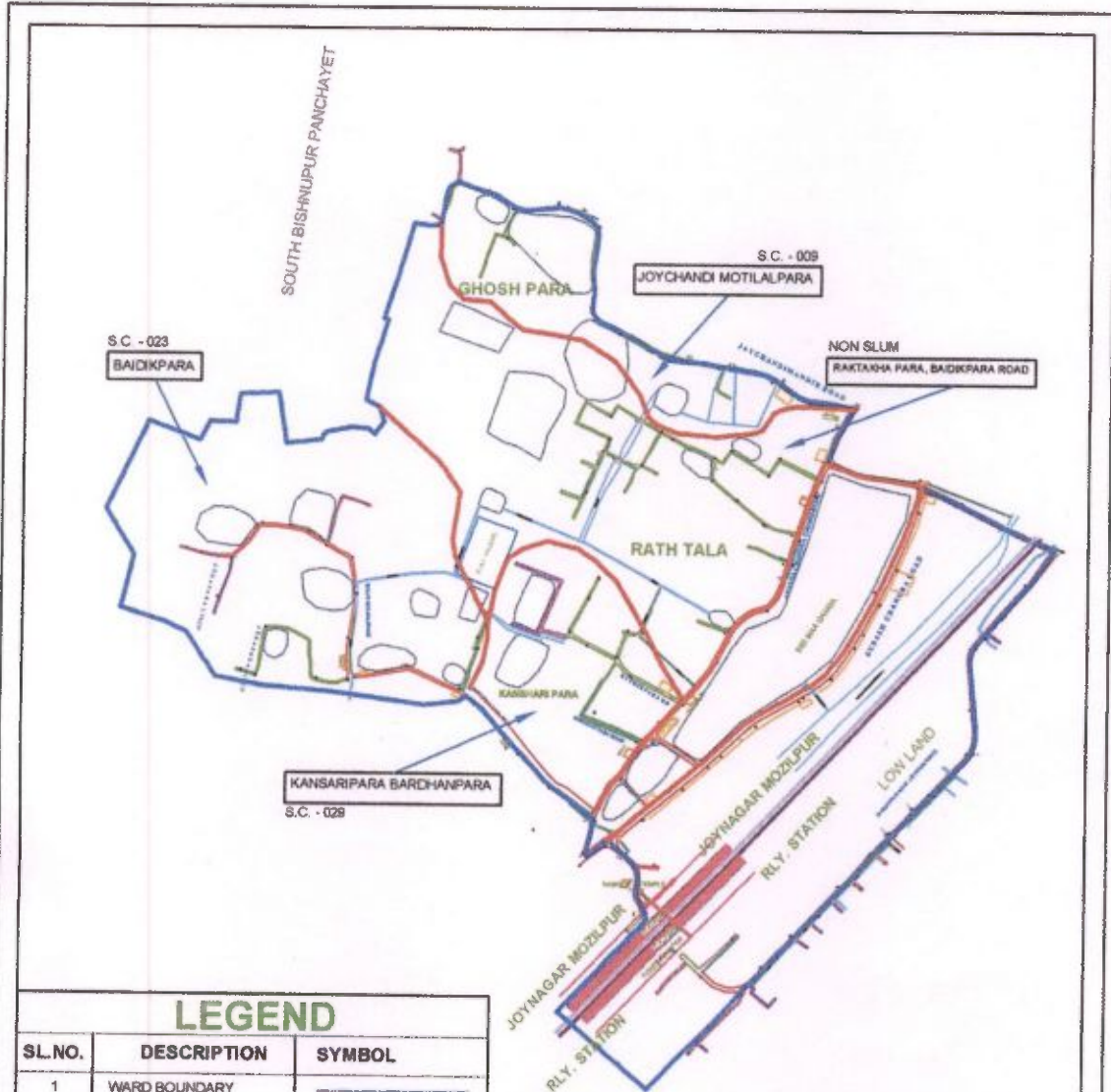
GANGATIR KANIYA ROAD  
 S.C. - 008

MAJOR ROAD FROM  
 MOZILPUR  
 BH-3  
 TO KULPI



**JOYNAGAR MOZILPUR MUNICIPALITY**  
 SOUTH 24 PARGANAS  
 SLUM DETAILS  
 WARD NO - VII  
 AREA : 303000 SQM.

LEGEND		
SL.NO.	DESCRIPTION	SYMBOL
1	WARD BOUNDARY	--- (dashed line)
2	METAL ROAD	— (solid red line)
3	CONCREAT ROAD	— (solid green line)
4	KANCHA ROAD	— (solid blue line)
5	BRICK ROAD	— (solid yellow line)
6	DRAIN - KANCHAPUCCA	— (dashed blue line)
7	CANAL	— (dashed green line)
8	RAILWAY TRACK	— (double solid blue line)
9	ELECTRIC POST	⦿ (circle with vertical line)
10	TELEPHONE POST	⦿ (circle with horizontal line)
11	TUBE WELL	⦿ (circle with cross)
12	TAP	⦿ (circle with T-shape)
13	TREE	🌳 (tree symbol)
14	CULVERT	⦿ (circle with bridge)
15	WATER BODY	⦿ (circle with wavy lines)

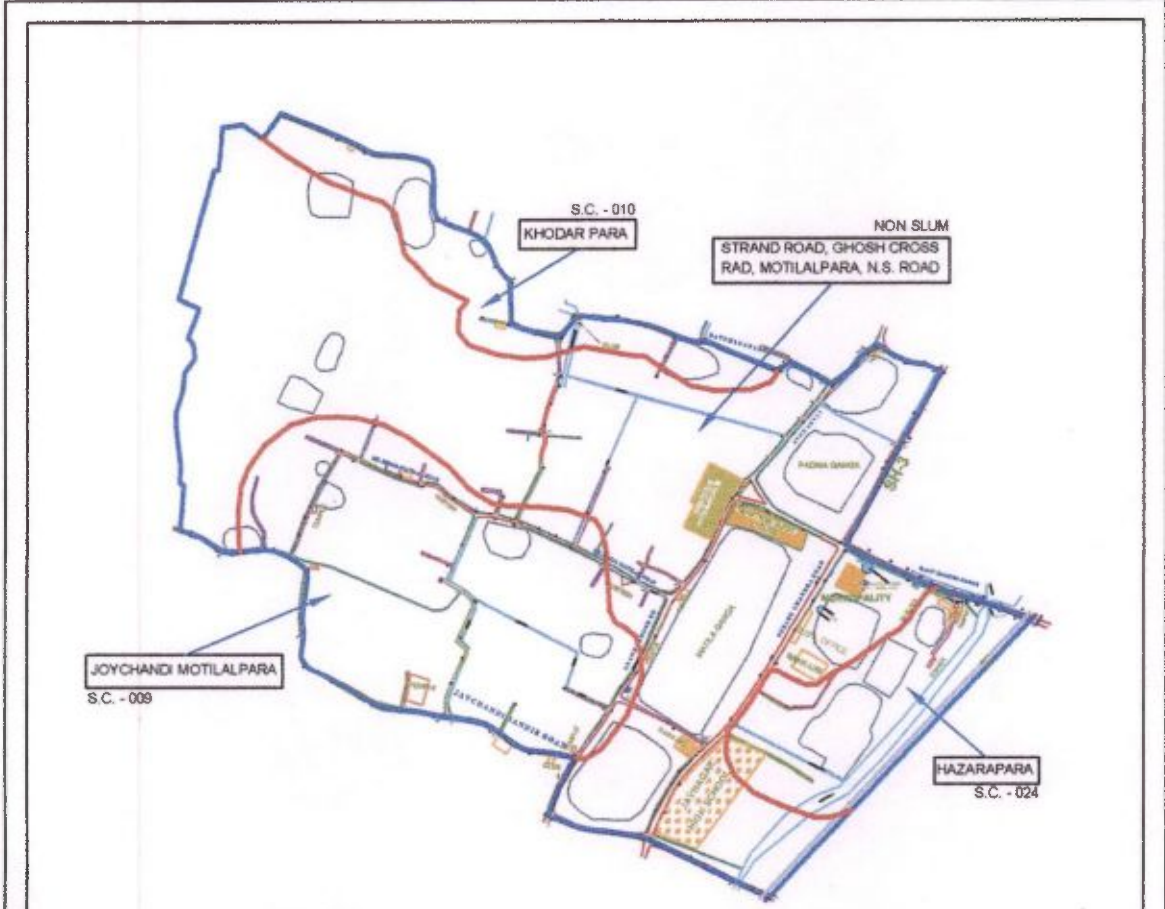


**LEGEND**

SL.NO.	DESCRIPTION	SYMBOL
1	WARD BOUNDARY	—
2	METAL ROAD	—
3	CONCREAT ROAD	—
4	KANCHA ROAD	—
5	BRICK ROAD	—
6	DRAIN - KANCHA/PUCCA	—
7	CANAL	—
8	RAILWAY TRACK	—
9	ELECTRIC POST	⊕
10	TELEPHONE POST	⊙
11	TUBE WELL	⊠
12	TAP	⊞
13	TREE	⊕
14	CULVERT	⊞
15	WATER BODY	⊞



JOYNAGAR MOZILPUR MUNICIPALITY  
 SOUTH 24 PARGANAS  
 SLUM DETAILS  
 WARD NO - VIII  
 AREA : 406000 SQM.

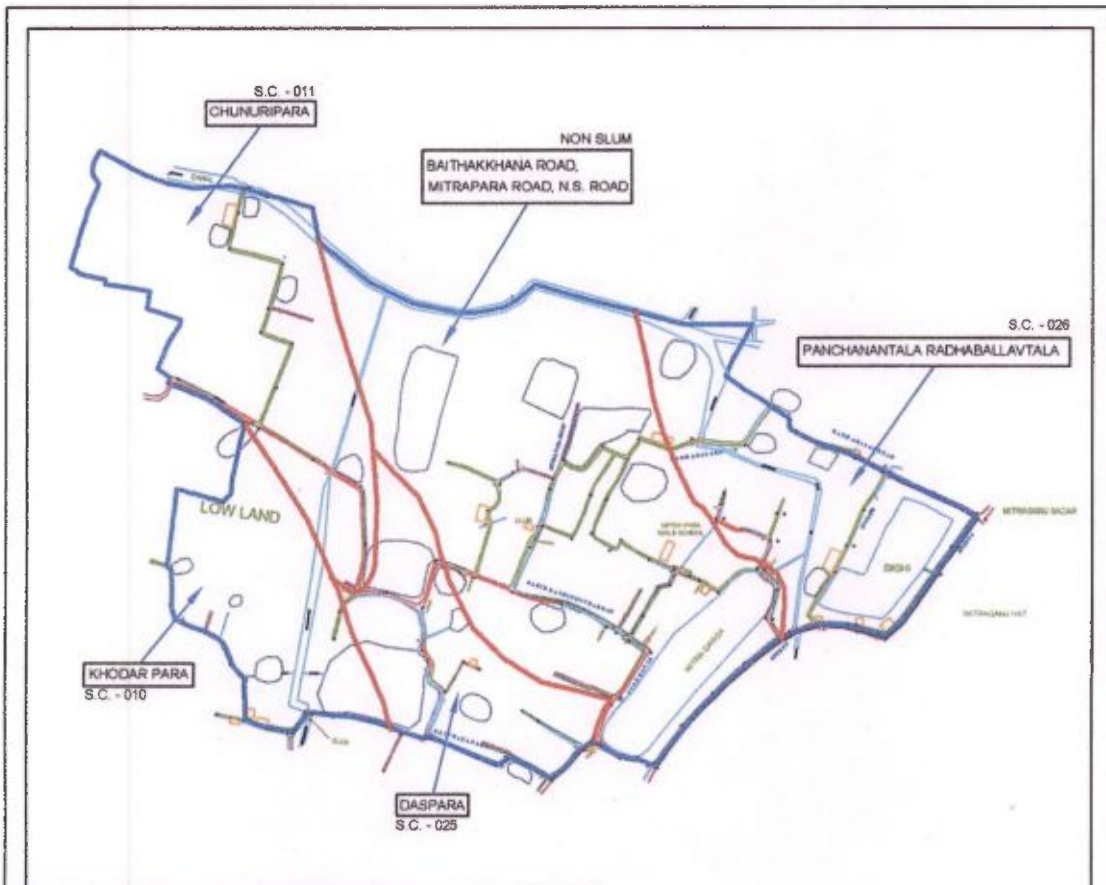


### LEGEND

SL.NO.	DESCRIPTION	SYMBOL
1	WARD BOUNDARY	-----
2	METAL ROAD	=====
3	CONCREAT ROAD	=====
4	KANCHA ROAD	=====
5	BRICK ROAD	=====
6	DRAIN - KANCHA/PUCCA	-----
7	CANAL	-----
8	RAILWAY TRACK	-----
9	ELECTRIC POST	⊕
10	TELEPHONE POST	⊕
11	TUBE WELL	⊕
12	TAP	⊕
13	TREE	⊕
14	CULVERT	⊕
15	WATER BODY	⊕



JOYNAGAR MOZILPUR MUNICIPALITY  
 SOUTH 24 PARGANAS  
 SLUM DETAILS  
 WARD NO - IX  
 AREA : 347000 SQM.



### LEGEND

SL.NO.	DESCRIPTION	SYMBOL
1	WARD BOUNDARY	-----
2	METAL ROAD	=====
3	CONCREAT ROAD	=====
4	KANCHA ROAD	=====
5	BRICK ROAD	=====
6	DRAIN - KANCHA/PUCCA	-----
7	CANAL	-----
8	RAILWAY TRACK	-----
9	ELECTRIC POST	⊕
10	TELEPHONE POST	⊕
11	TUBE WELL	⊕
12	TAP	⊕
13	TREE	⊕
14	CULVERT	⊕
15	WATER BODY	⊕



JOYNAGAR MOZILPUR MUNICIPALITY  
 SOUTH 24 PARGANAS  
 SLUM DETAILS  
 WARD NO - X  
 AREA : 320000 SQM.

UTTAR DURGAPUR PANCHAYET

S.C. - 012  
DOMPARA

NON SLUM  
PALABATI ROAD  
RADHABALLAVTALA  
UTTARPARA

PANCHANANTALA RADHABALLAVTALA  
S.C. - 026

SH-3  
TO SEALDAH

RAILWAY TRACK  
TO SEALDAH

### LEGEND

SL.NO.	DESCRIPTION	SYMBOL
1	WARD BOUNDARY	Blue dashed line
2	METAL ROAD	Red solid line
3	CONCREAT ROAD	Green solid line
4	KANCHA ROAD	Yellow solid line
5	BRICK ROAD	Black solid line
6	DRAIN - KANCHA/PUCCA	Blue dashed line with dots
7	CANAL	Blue solid line with dots
8	RAILWAY TRACK	Blue solid line with cross-ticks
9	ELECTRIC POST	Black circle with cross
10	TELEPHONE POST	Pink circle with cross
11	TUBE WELL	Blue square with cross
12	TAP	Blue square with cross
13	TREE	Green circle with stem
14	CULVERT	Pink rectangle with cross
15	WATER BODY	Blue oval



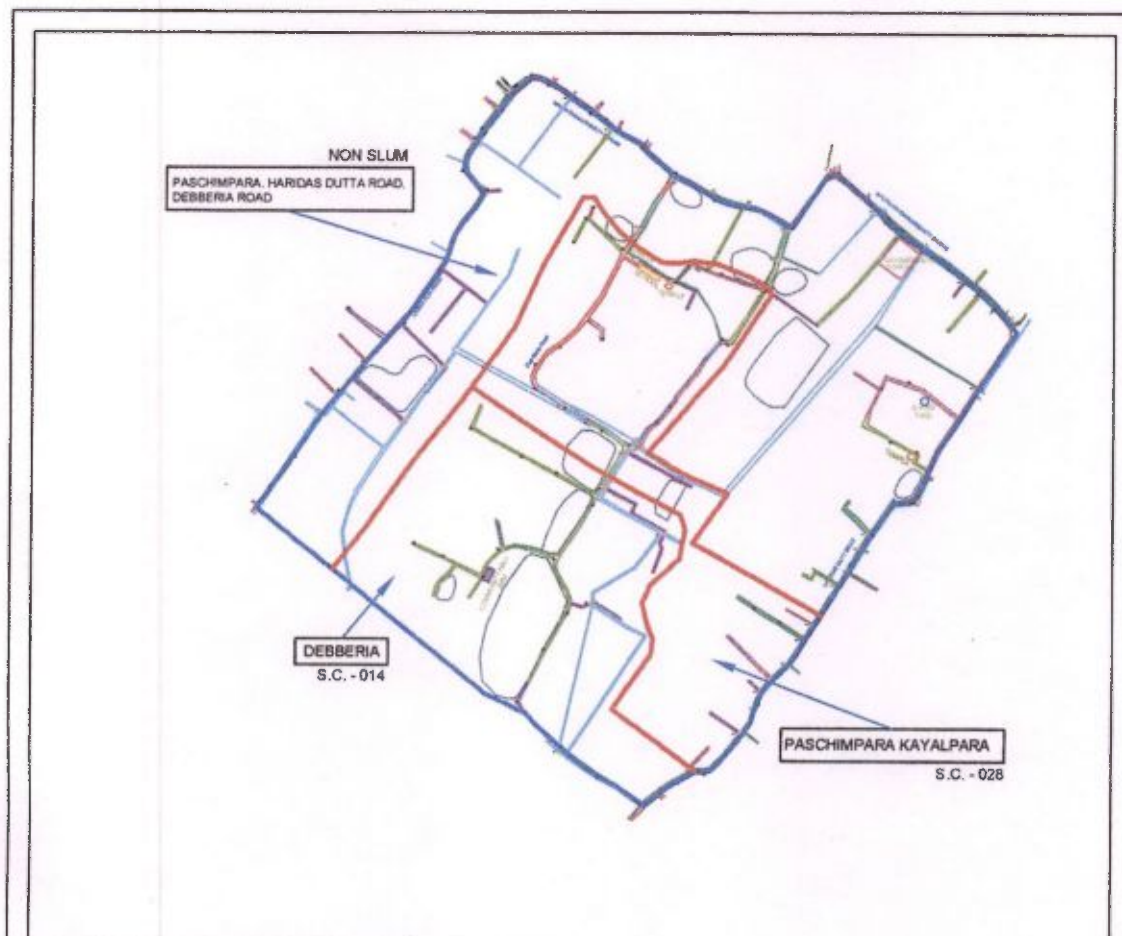
JOYNAGAR MOZILPUR MUNICIPALITY  
SOUTH 24 PARGANAS  
SLUM DETAILS  
WARD NO - XI  
AREA : 404000 SQM.





**JOYNAGAR MOZILPUR MUNICIPALITY**  
**SOUTH 24 PARGANAS**  
**SLUM DETAILS**  
**WARD NO - XII**  
**AREA : 700000 SQM.**

LEGEND		
SL.NO.	DESCRIPTION	SYMBOL
1	WARD BOUNDARY	
2	METAL ROAD	
3	CONCREAT ROAD	
4	KANCHA ROAD	
5	BRICK ROAD	
6	DRAIN - KANCHA/PUCCA	
7	CANAL	
8	RAILWAY TRACK	
9	ELECTRIC POST	
10	TELEPHONE POST	
11	TUBE WELL	
12	TAP	
13	TREE	
14	CULVERT	
15	WATER BODY	

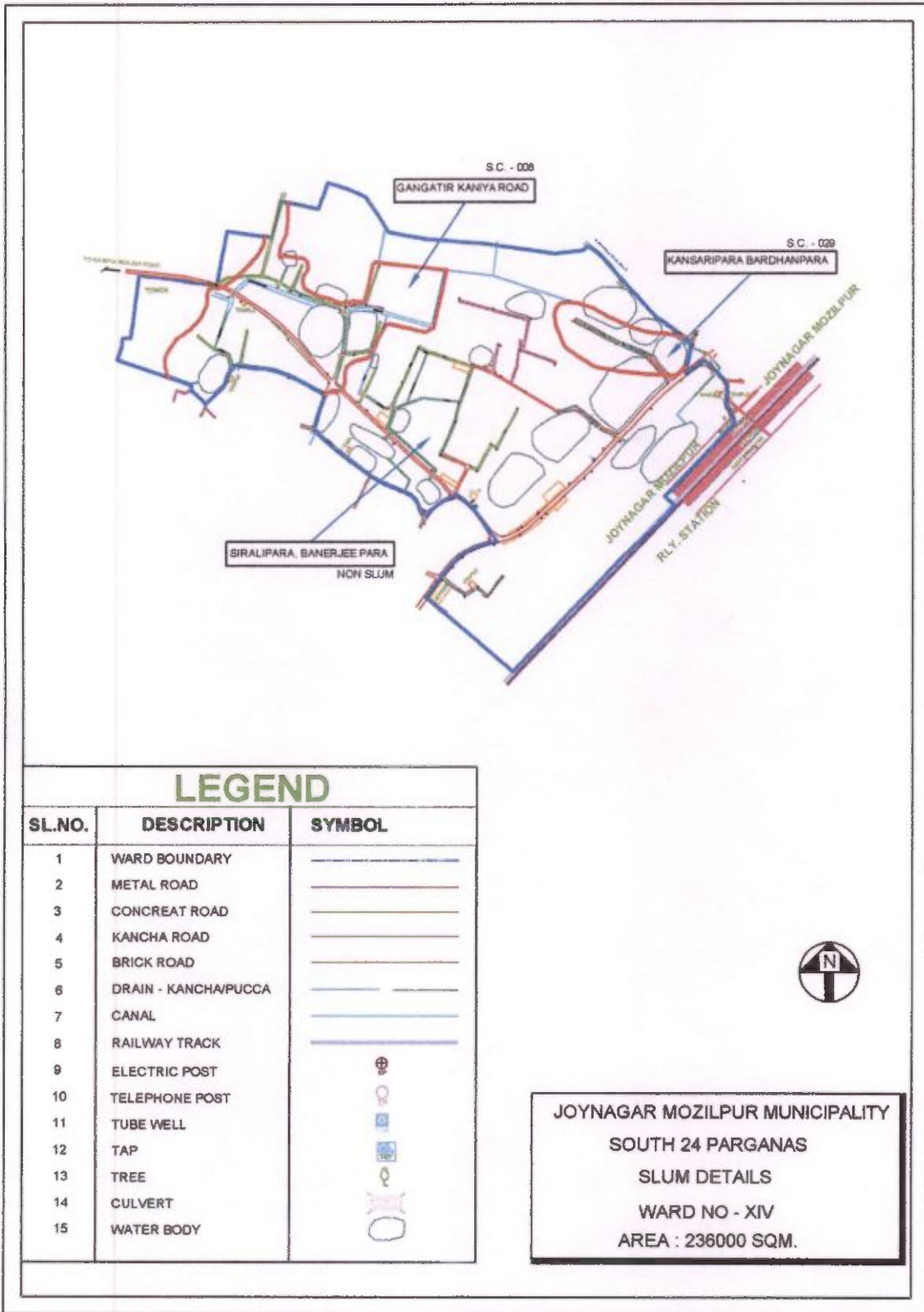


### LEGEND

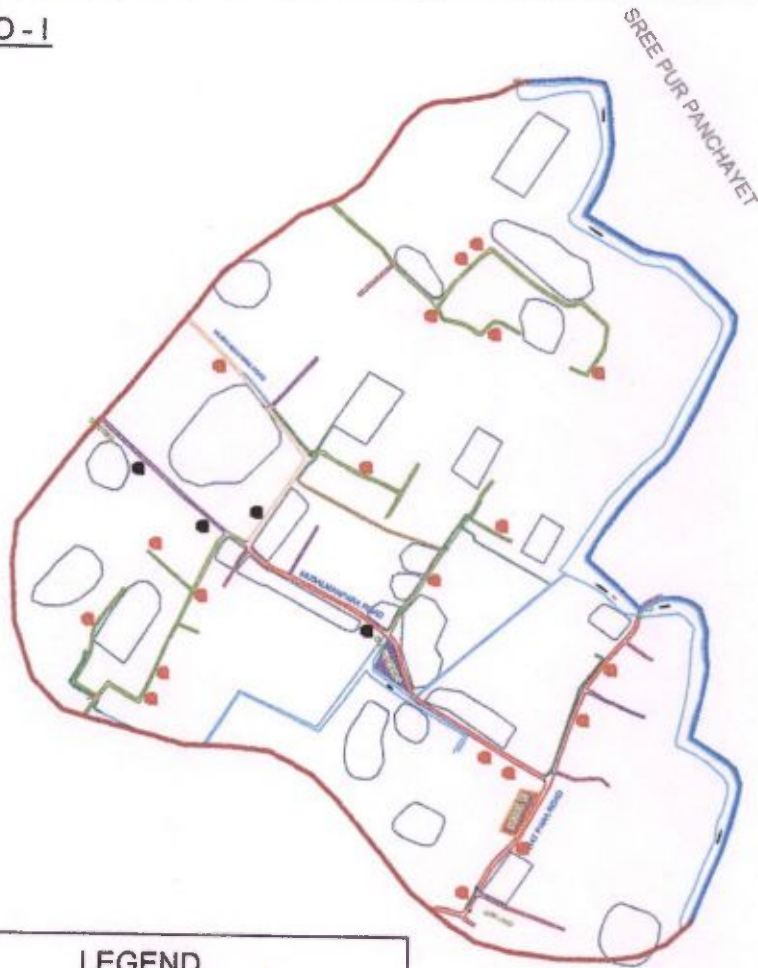
SL.NO.	DESCRIPTION	SYMBOL
1	WARD BOUNDARY	Blue dashed line
2	METAL ROAD	Red solid line
3	CONCREAT ROAD	Orange solid line
4	KANCHA ROAD	Green solid line
5	BRICK ROAD	Yellow solid line
6	DRAIN - KANCHA/PUCCA	Blue dashed line
7	CANAL	Blue solid line
8	RAILWAY TRACK	Thick blue solid line
9	ELECTRIC POST	Black circle with cross
10	TELEPHONE POST	Black circle with dot
11	TUBE WELL	Blue square
12	TAP	Blue square with cross
13	TREE	Green circle with stem
14	CULVERT	Pink rectangle with cross
15	WATER BODY	Blue oval



JOYNAGAR MOZILPUR MUNICIPALITY  
 SOUTH 24 PARGANAS  
 SLUM DETAILS  
 WARD NO - XIII  
 AREA : 252000 SQM.



**WARD NO - I**



SREE PUR PANCHAYET

**LEGEND**

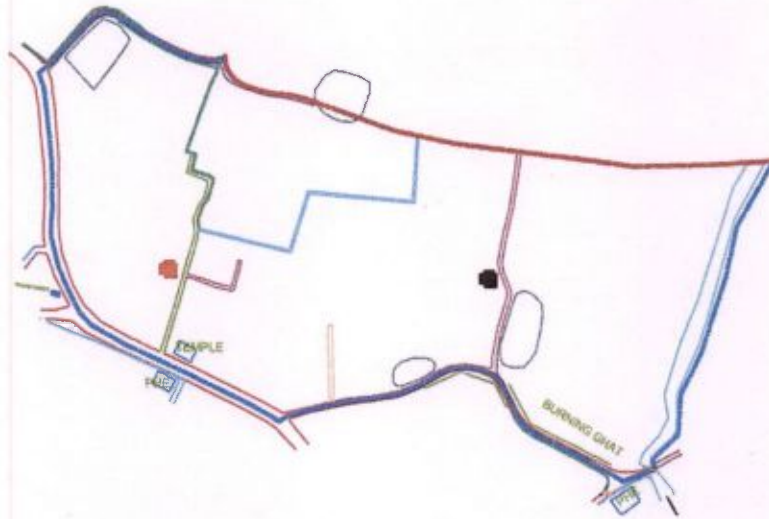
ITEMS	EXISTING	PROPOSED	QTY (PROP)
	SYMBOL	SYMBOL	
WARD BOUNDARY			
BLACK TOP ROAD(SQM.)			62.8
CONCRETE ROAD(SQM.)			29.8
DRAINAGE(M.)			33.8
CANAL			
RAILWAY TRACK			
CULVERT			
WATER BODY			
DWELLING HOUSE(NOS)	SEMI PUCCA 	KUCHHA 	24



**PROPOSED LAND USE**

NAME OF SLUM : MUSALMANPARA, HATPARA  
 SLUM CODE : 001  
 AREA OF SLUM : 340000 SQM.  
 POPULATION : 1047  
 CLIENT : JOYNAGAR MOZILPUR MUNICIPALITY

**WARD NO - I**



SAHAJADA PUR PANCHAYET

**LEGEND**

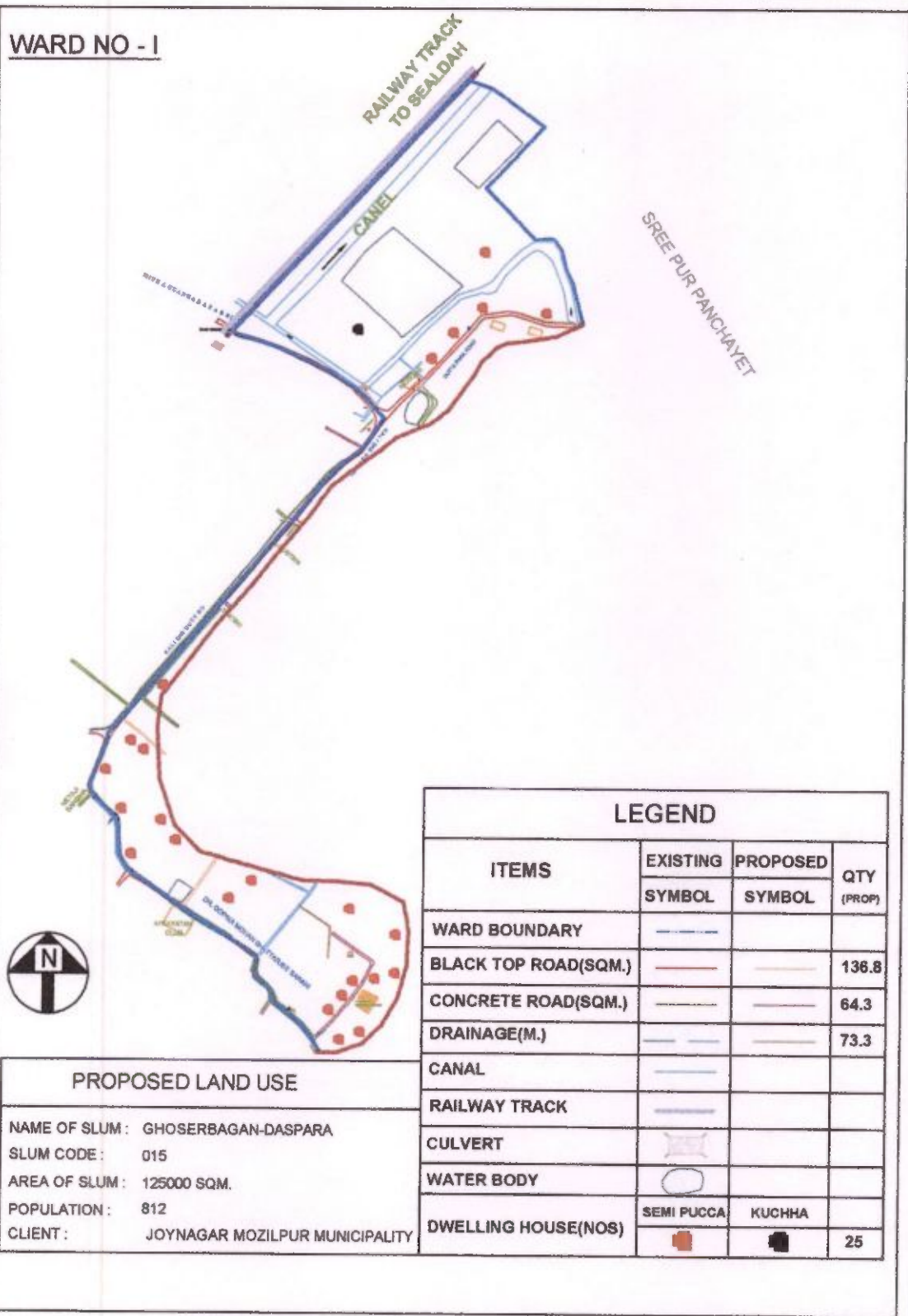
ITEMS	EXISTING	PROPOSED	QTY (PROP)
	SYMBOL	SYMBOL	
WARD BOUNDARY			
BLACK TOP ROAD(SQM.)			31.6
CONCRETE ROAD(SQM.)			14.9
DRAINAGE(M.)			18.9
CANAL			
RAILWAY TRACK			
CULVERT			
WATER BODY			
DWELLING HOUSE(NOS)	SEMI PUCCA	KUCHHA	2



**PROPOSED LAND USE**

NAME OF SLUM : BUROGHAT  
 SLUM CODE : 002  
 AREA OF SLUM : 40000 SQM.  
 POPULATION : 264  
 CLIENT : JOYNAGAR MOZILPUR MUNICIPALITY

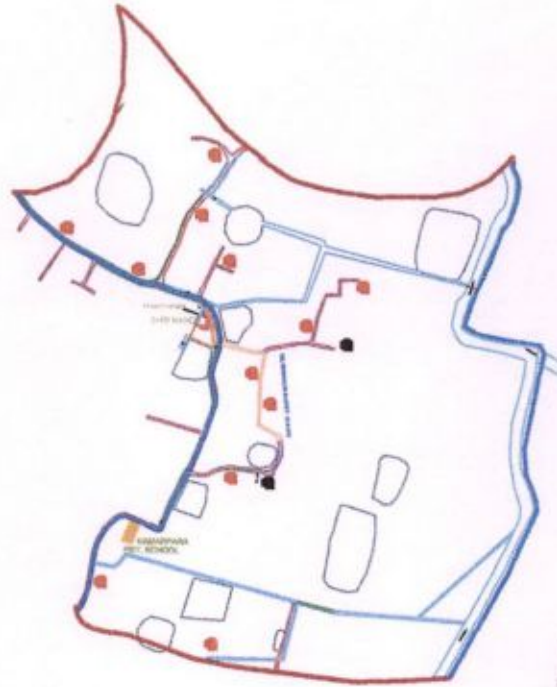
**WARD NO - I**



LEGEND			
ITEMS	EXISTING	PROPOSED	QTY (PROP)
	SYMBOL	SYMBOL	
WARD BOUNDARY			
BLACK TOP ROAD(SQM.)			136.8
CONCRETE ROAD(SQM.)			64.3
DRAINAGE(M.)			73.3
CANAL			
RAILWAY TRACK			
CULVERT			
WATER BODY			
DWELLING HOUSE(NOS)	SEMI PUCCA	KUCHHA	25

PROPOSED LAND USE	
NAME OF SLUM :	GHOSERBAGAN-DASPARA
SLUM CODE :	015
AREA OF SLUM :	125000 SQM.
POPULATION :	812
CLIENT :	JOYNAGAR MOZILPUR MUNICIPALITY

**WARD NO - I**



SAHAJADA PUR PANCHAYET

**LEGEND**

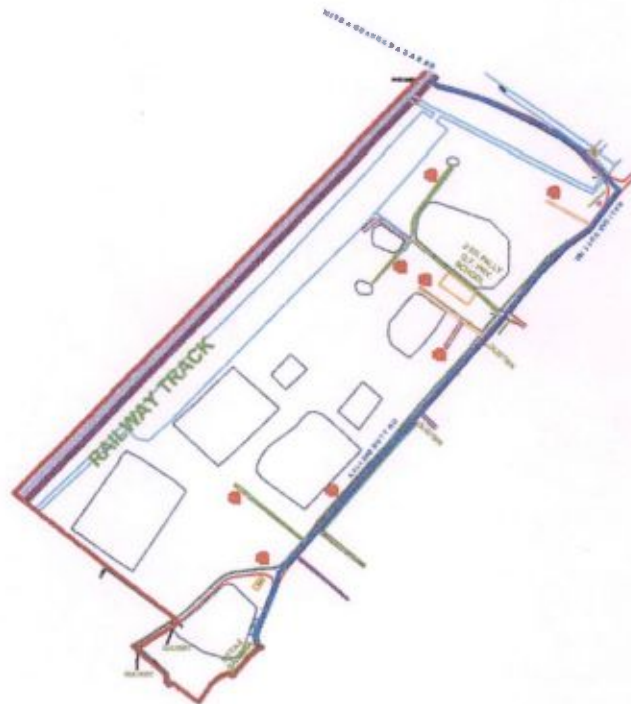
ITEMS	EXISTING	PROPOSED	QTY (PROP)
	SYMBOL	SYMBOL	
WARD BOUNDARY			
BLACK TOP ROAD(SQM.)			84.8
CONCRETE ROAD(SQM.)			39.4
DRAINAGE(M.)			45.1
CANAL			
RAILWAY TRACK			
CULVERT			
WATER BODY			
DWELLING HOUSE(NOS)	SEMI PUCCA 	KUCHHA 	14



**PROPOSED LAND USE**

NAME OF SLUM : DASPARA-PALPARA  
 SLUM CODE : 016  
 AREA OF SLUM : 94000 SQM.  
 POPULATION : 306  
 CLIENT : JOYNAGAR MOZILPUR MUNICIPALITY

**WARD NO - II**



**LEGEND**

ITEMS	EXISTING	PROPOSED	QTY (PROP)
	SYMBOL	SYMBOL	
WARD BOUNDARY	---		
BLACK TOP ROAD(SQM.)	—	—	105.2
CONCRETE ROAD(SQM.)	—	—	49.5
DRAINAGE(M.)	---	---	56.4
CANAL	---		
RAILWAY TRACK	---		
CULVERT	⌬		
WATER BODY	○		
DWELLING HOUSE(NOS)	SEMI PUCCA	KUCHHA	8
	■	■	



**PROPOSED LAND USE**

NAME OF SLUM : SAMBITESWARTALA  
 SLUM CODE : 003  
 AREA OF SLUM : 48000 SQM.  
 POPULATION : 270  
 CLIENT : JOYNAGAR MOZILPUR MUNICIPALITY



**WARD NO - II**



**LEGEND**

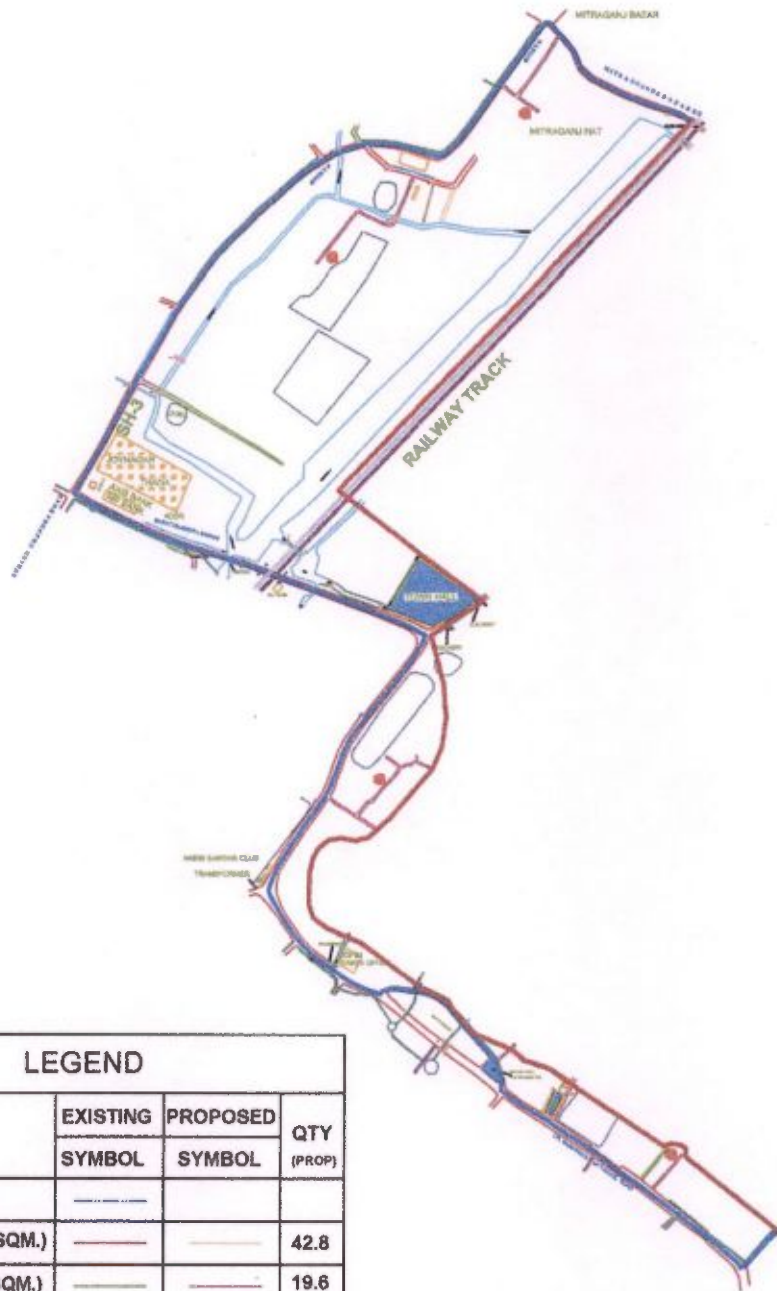
ITEMS	EXISTING	PROPOSED	QTY (PROP)
	SYMBOL	SYMBOL	
WARD BOUNDARY			
BLACK TOP ROAD(SQM.)			73.6
CONCRETE ROAD(SQM.)			34.6
DRAINAGE(M.)			39.5
CANAL			
RAILWAY TRACK			
CULVERT			
WATER BODY			
DWELLING HOUSE(NOS)	SEMI PUCCA	KUCHHA	15



**PROPOSED LAND USE**

NAME OF SLUM : PALPARA-DUTTAPARA  
 SLUM CODE : 017  
 AREA OF SLUM : 115000 SQM.  
 POPULATION : 485  
 CLIENT : JOYNAGAR MOZILPUR MUNICIPALITY

**WARD NO - II**



**LEGEND**

ITEMS	EXISTING	PROPOSED	QTY (PROP)
	SYMBOL	SYMBOL	
WARD BOUNDARY			
BLACK TOP ROAD(SQM.)			42.8
CONCRETE ROAD(SQM.)			19.6
DRAINAGE(M.)			22.5
CANAL			
RAILWAY TRACK			
CULVERT			
WATER BODY			
DWELLING HOUSE(NOS)	SEMI PUCCA 	KUCHHA 	4

**PROPOSED LAND USE**

NAME OF : B.K.B. ROAD, PALPARA DUTTA PARA  
 NON SLUM :  
 AREA : 245000 SQM.  
 POPULATION : 1311  
 CLIENT : JOYNAGAR MOZILPUR MUNICIPALITY

**WARD NO - III**



**LEGEND**

ITEMS	EXISTING	PROPOSED	QTY (PROP)
	SYMBOL	SYMBOL	
WARD BOUNDARY	---		
BLACK TOP ROAD(SQM.)	—	—	52.6
CONCRETE ROAD(SQM.)	—	—	24.7
DRAINAGE(M.)	---	---	28.2
CANAL	---		
RAILWAY TRACK	---		
CULVERT	⌬		
WATER BODY	○		
DWELLING HOUSE(NOS)	■	■	18
	■	■	

**PROPOSED LAND USE**

NAME OF SLUM :	BUROGHAT
SLUM CODE :	002
AREA OF SLUM :	58000 SQM.
POPULATION :	384
CLIENT :	JOYNAGAR MOZILPUR MUNICIPALITY

**WARD NO - III**



**LEGEND**

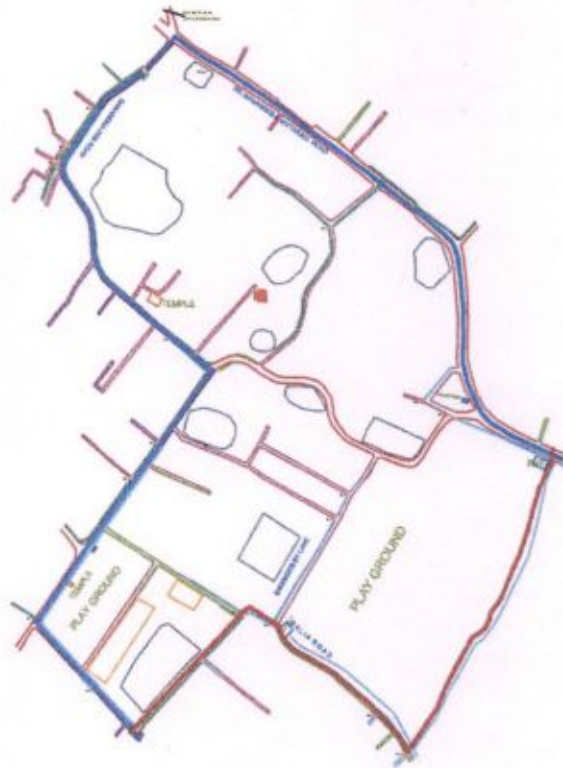
ITEMS	EXISTING	PROPOSED	QTY (PROP)
	SYMBOL	SYMBOL	
WARD BOUNDARY			
BLACK TOP ROAD(SQM.)			168.4
CONCRETE ROAD(SQM.)			79.1
DRAINAGE(M.)			90.3
CANAL			
RAILWAY TRACK			
CULVERT			
WATER BODY			
DWELLING HOUSE(NOS)	SEMI PUCCA	KUCHHA	18



**PROPOSED LAND USE**

NAME OF SLUM :	ROYPARA-DASPARA
SLUM CODE :	018
AREA OF SLUM :	110000 SQM.
POPULATION :	827
CLIENT :	JOYNAGAR MOZILPUR MUNICIPALITY

WARD NO - III



**LEGEND**

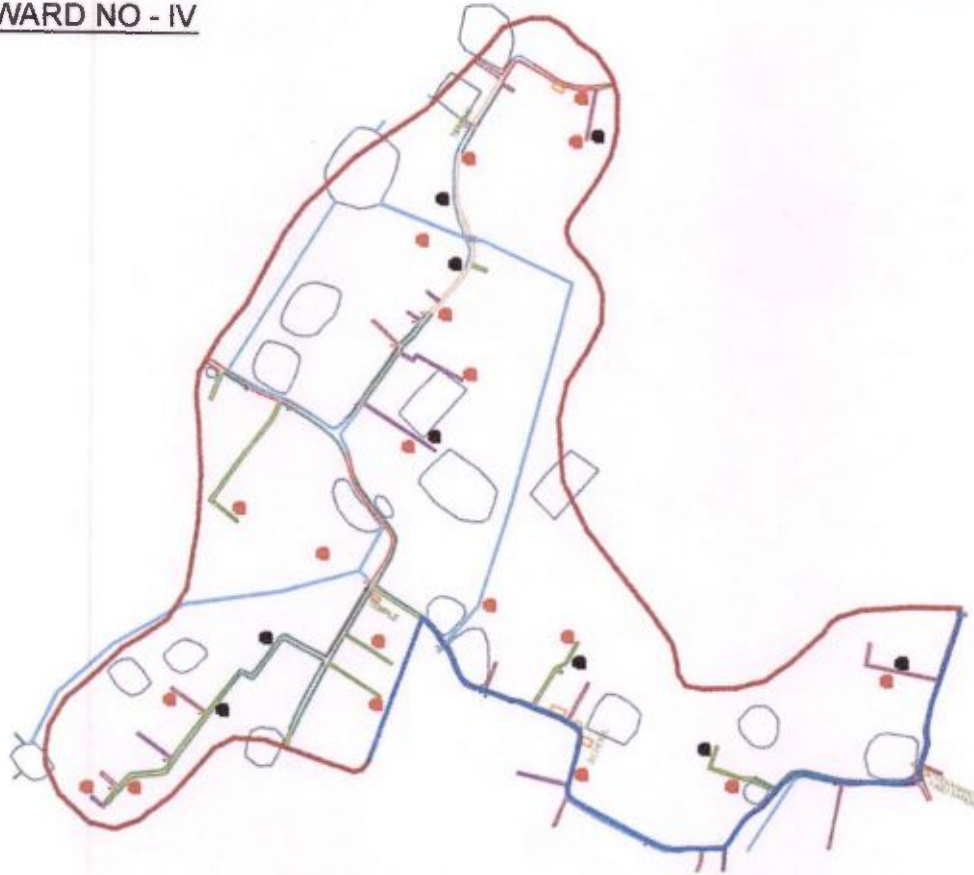
ITEMS	EXISTING	PROPOSED	QTY (PROP)
	SYMBOL	SYMBOL	
WARD BOUNDARY			
BLACK TOP ROAD(SQM.)			NIL
CONCRETE ROAD(SQM.)			NIL
DRAINAGE(M.)			NIL
CANAL			
RAILWAY TRACK			
CULVERT			
WATER BODY			
DWELLING HOUSE(NOS)	SEMI PUCCA	KUCHHA	1



**PROPOSED LAND USE**

NAME OF	BUROGHAT
NON SLUM :	
AREA OF NON SLUM :	180000 SQM.
POPULATION :	731
CLIENT :	JOYNAGAR MOZILPUR MUNICIPALITY

**WARD NO - IV**



**PROPOSED LAND USE**

NAME OF SLUM : MAHISYAPARA, RANIRBAGAN  
 SLUM CODE : 004  
 AREA OF SLUM : 115000 SQM.  
 POPULATION : 1262  
 CLIENT : JOYNAGAR MOZILPUR MUNICIPALITY

LEGEND			
ITEMS	EXISTING	PROPOSED	QTY (PROP)
	SYMBOL	SYMBOL	
WARD BOUNDARY			
BLACK TOP ROAD(SQM.)			115.7
CONCRETE ROAD(SQM.)			54.4
DRAINAGE(M.)			62.1
CANAL			
RAILWAY TRACK			
CULVERT			
WATER BODY			
DWELLING HOUSE(NOS)	SEMI PUCCA	KUCHHA	28

**WARD NO - IV**



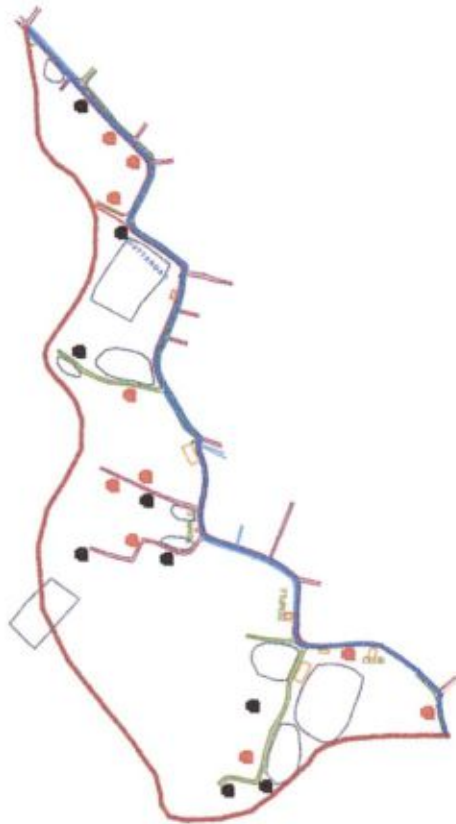
**LEGEND**

ITEMS	EXISTING	PROPOSED	QTY (PROP)
	SYMBOL	SYMBOL	
WARD BOUNDARY			
BLACK TOP ROAD(SQM.)			63.1
CONCRETE ROAD(SQM.)			29.7
DRAINAGE(M.)			33.8
CANAL			
RAILWAY TRACK			
CULVERT			
WATER BODY			
DWELLING HOUSE(NOS)	SEMI PUCCA	KUCHHA	5

**PROPOSED LAND USE**

NAME OF SLUM : HAZARIPARA  
 SLUM CODE : 006  
 AREA OF SLUM : 34000 SQM.  
 POPULATION : 189  
 CLIENT : JOYNAGAR MOZILPUR MUNICIPALITY

**WARD NO - IV**

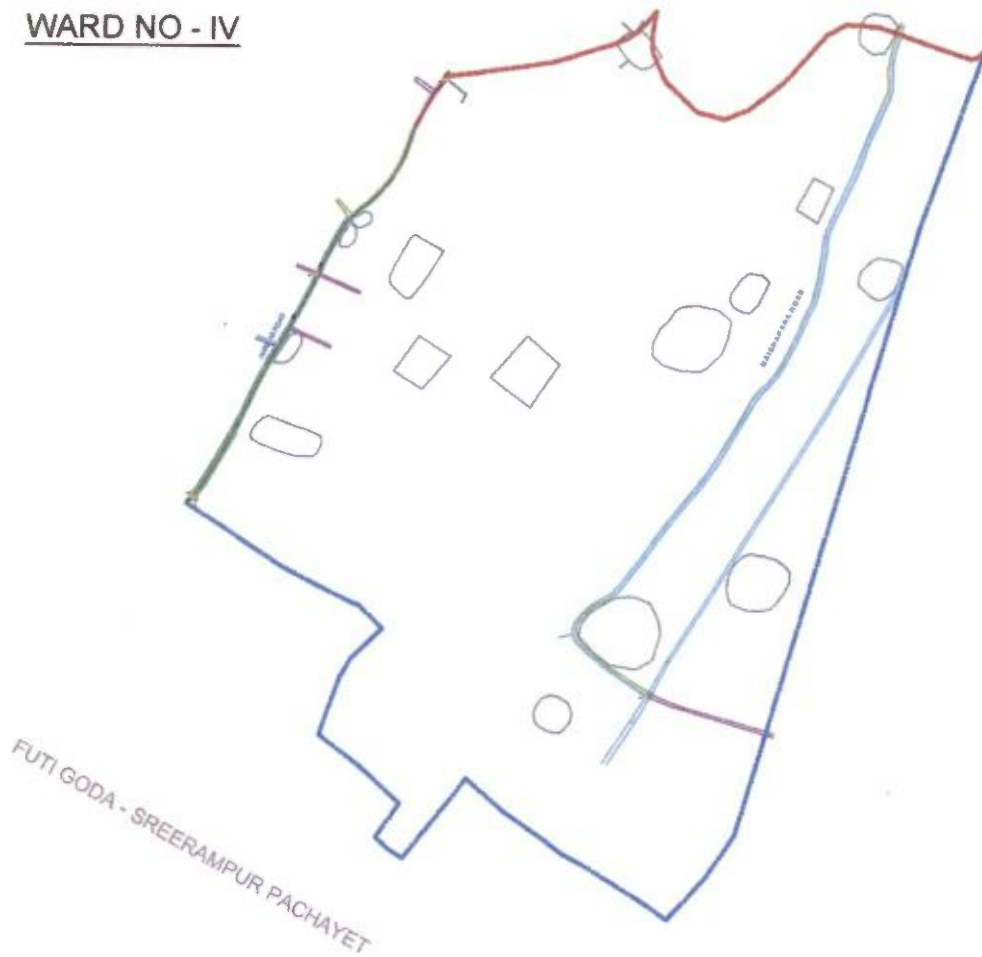


PROPOSED LAND USE	
NAME OF SLUM :	ROYPARA-BISWASPARA
SLUM CODE :	019
AREA OF SLUM :	50000 SQM.
POPULATION :	447
CLIENT :	JOYNAGAR MOZILPUR MUNICIPALITY

LEGEND			
ITEMS	EXISTING	PROPOSED	QTY (PROP)
	SYMBOL	SYMBOL	
WARD BOUNDARY			
BLACK TOP ROAD(SQM.)			52.9
CONCRETE ROAD(SQM.)			24.6
DRAINAGE(M.)			28.2
CANAL			
RAILWAY TRACK			
CULVERT			
WATER BODY			
DWELLING HOUSE(NOS)	SEMI PUCCA	KUCHHA	19



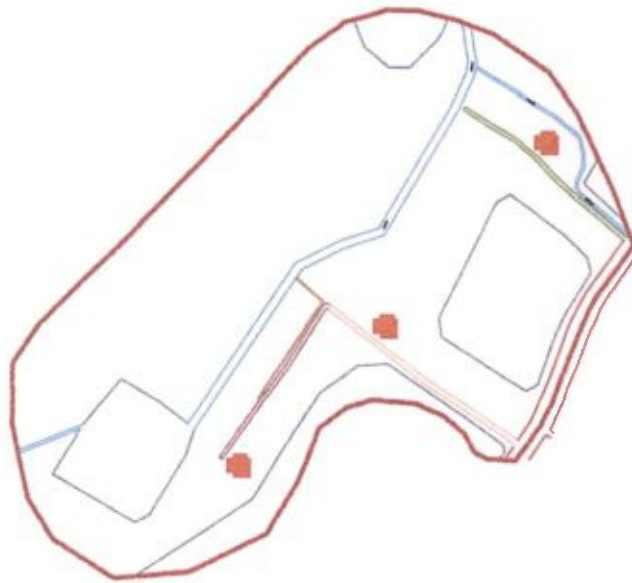
**WARD NO - IV**



PROPOSED LAND USE	
NAME OF NON SLUM :	MAHISYAPARA-HAZARAPARA
AREA OF NON SLUM :	310000 SQM.
POPULATION :	64
CLIENT :	JOYNAGAR MOZILPUR MUNICIPALITY

ITEMS	EXISTING	PROPOSED	QTY (PROP)
	SYMBOL	SYMBOL	
WARD BOUNDARY			
BLACK TOP ROAD(SQM.)			NIL
CONCRETE ROAD(SQM.)			NIL
DRAINAGE(M.)			NIL
CANAL			
RAILWAY TRACK			
CULVERT			
WATER BODY			
DWELLING HOUSE(NOS)	SEMI PUCCA 	KUCHHA 	NIL

**WARD NO - V**



**LEGEND**

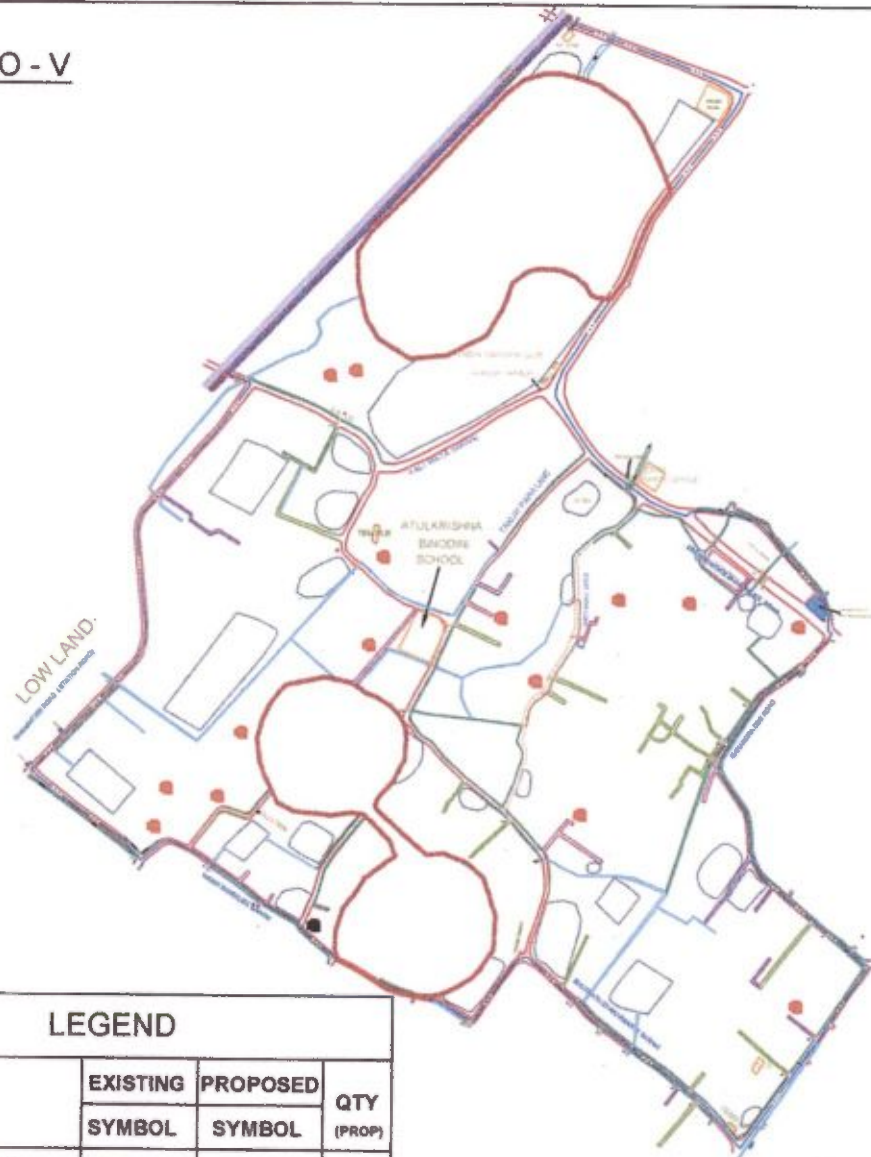
ITEMS	EXISTING	PROPOSED	QTY (PROP)
	SYMBOL	SYMBOL	
WARD BOUNDARY			
BLACK TOP ROAD(SQM.)			31.9
CONCRETE ROAD(SQM.)			14.7
DRAINAGE(M.)			16.9
CANAL			
RAILWAY TRACK			
CULVERT			
WATER BODY			
DWELLING HOUSE(NOS)	SEMI PUCCA	KUCHHA	3



**PROPOSED LAND USE**

NAME OF SLUM : ADHIKARI HAZRAPARA  
 SLUM CODE : 005  
 AREA OF SLUM : 17000 SQM.  
 POPULATION : 228  
 CLIENT : JOYNAGAR MOZILPUR MUNICIPALITY

**WARD NO - V**



**LEGEND**

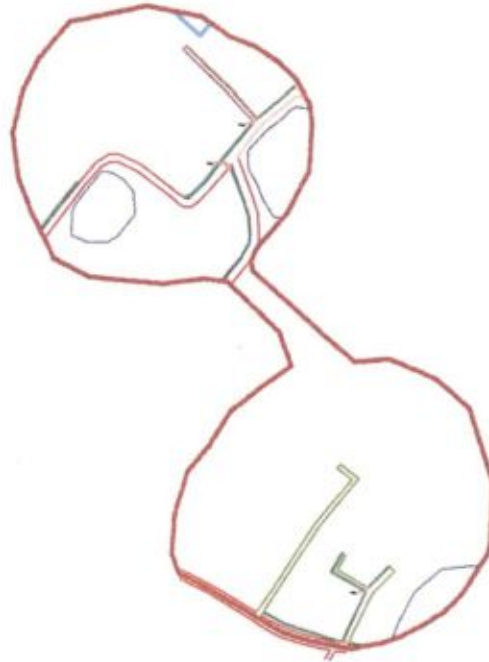
ITEMS	EXISTING	PROPOSED	QTY (PROP)
	SYMBOL	SYMBOL	
WARD BOUNDARY			
BLACK TOP ROAD(SQM.)			157.8
CONCRETE ROAD(SQM.)			74.2
DRAINAGE(M.)			84.6
CANAL			
RAILWAY TRACK			
CULVERT			
WATER BODY			
DWELLING HOUSE(NOS)	SEMI PUCCA	KUCHHA	16



**PROPOSED LAND USE**

NAME OF NON SLUM : MANIK BANERJEE ROAD, THAKURPARA ROAD, KARIA PARA, K. D. B. ROAD, JNANENDRANATH DEB ROAD, HARIDAS DUTTA ROAD, BHUTNATH CHAKRABORTY SARANI  
 AREA OF NON SLUM : 239000 SQM.  
 POPULATION : 1387  
 CLIENT : JOYNAGAR MOZILPUR MUNICIPALITY

WARD NO - V



**LEGEND**

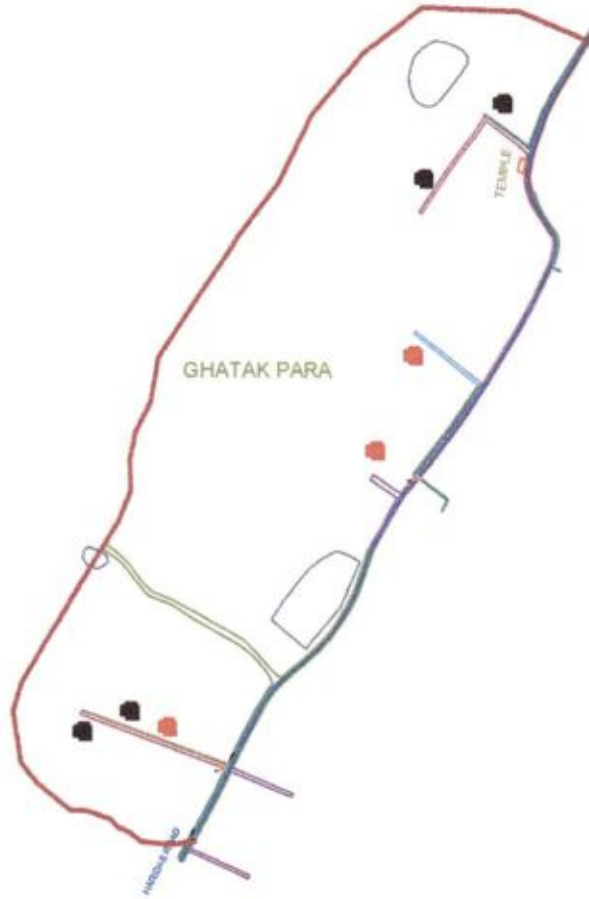
ITEMS	EXISTING	PROPOSED	QTY (PROP)
	SYMBOL	SYMBOL	
WARD BOUNDARY			
BLACK TOP ROAD(SQM.)			10.7
CONCRETE ROAD(SQM.)			4.9
DRAINAGE(M.)			5.6
CANAL			
RAILWAY TRACK			
CULVERT			
WATER BODY			
DWELLING HOUSE(NOS)	SEMI PUCCA 	KUCHHA 	NIL



**PROPOSED LAND USE**

NAME OF SLUM : PANCHER PALLY  
 [KALIDHAN BHATT. RD]  
 SLUM CODE : 020  
 AREA OF SLUM : 20000 SQM.  
 POPULATION : 132  
 CLIENT : JOYNAGAR MOZILPUR MUNICIPALITY

**WARD NO - VI**



**LEGEND**

ITEMS	EXISTING	PROPOSED	QTY (PROP)
	SYMBOL	SYMBOL	
WARD BOUNDARY			
BLACK TOP ROAD(SQM.)			21.5
CONCRETE ROAD(SQM.)			9.8
DRAINAGE(M.)			11.2
CANAL			
RAILWAY TRACK			
CULVERT			
WATER BODY			
DWELLING HOUSE(NOS)	SEMI PUCCA 	KUCHHA 	7



**PROPOSED LAND USE**

NAME OF SLUM : HAZARIPARA  
 SLUM CODE : 006  
 AREA OF SLUM : 34000 SQM.  
 POPULATION : 202  
 CLIENT : JOYNAGAR MOZILPUR MUNICIPALITY

**WARD NO - VI**



**LEGEND**

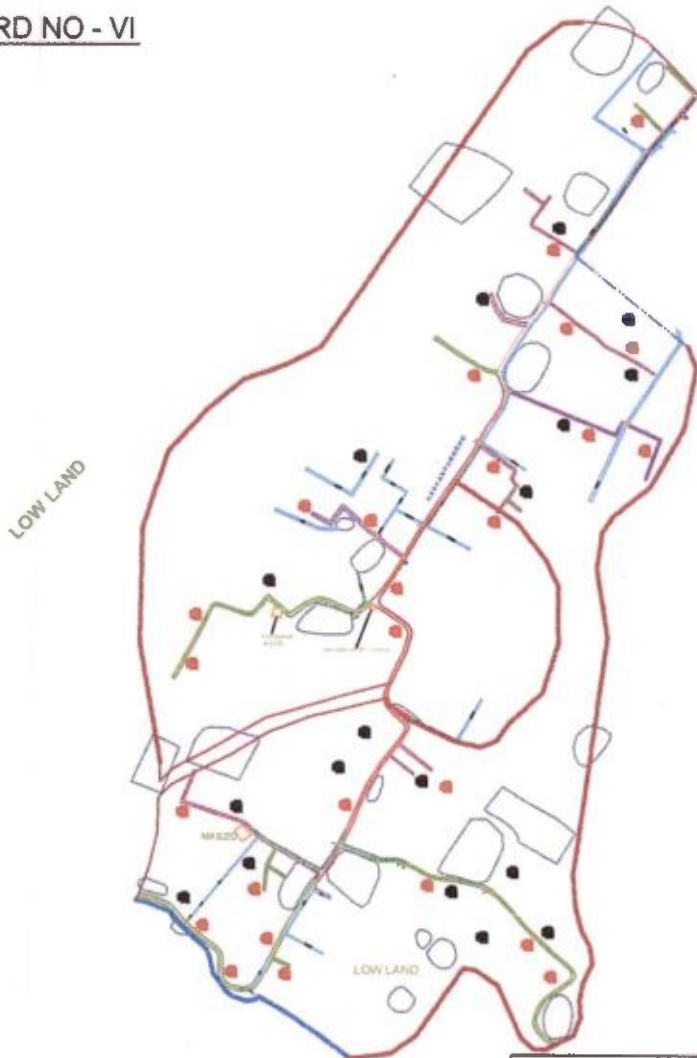
ITEMS	EXISTING	PROPOSED	QTY (PROP)
	SYMBOL	SYMBOL	
WARD BOUNDARY	---		
BLACK TOP ROAD(SQM.)	—	—	10.7
CONCRETE ROAD(SQM.)	—	—	4.9
DRAINAGE(M.)	---	---	5.6
CANAL	---		
RAILWAY TRACK	---		
CULVERT	□		
WATER BODY	○		
DWELLING HOUSE(NOS)	SEMI PUCCA	KUCHHA	4
	■	■	



**PROPOSED LAND USE**

NAME OF SLUM :	PATRAPARA, GAZIPARA
SLUM CODE :	007
AREA OF SLUM :	25000 SQM.
POPULATION :	295
CLIENT :	JOYNAGAR MOZILPUR MUNICIPALITY

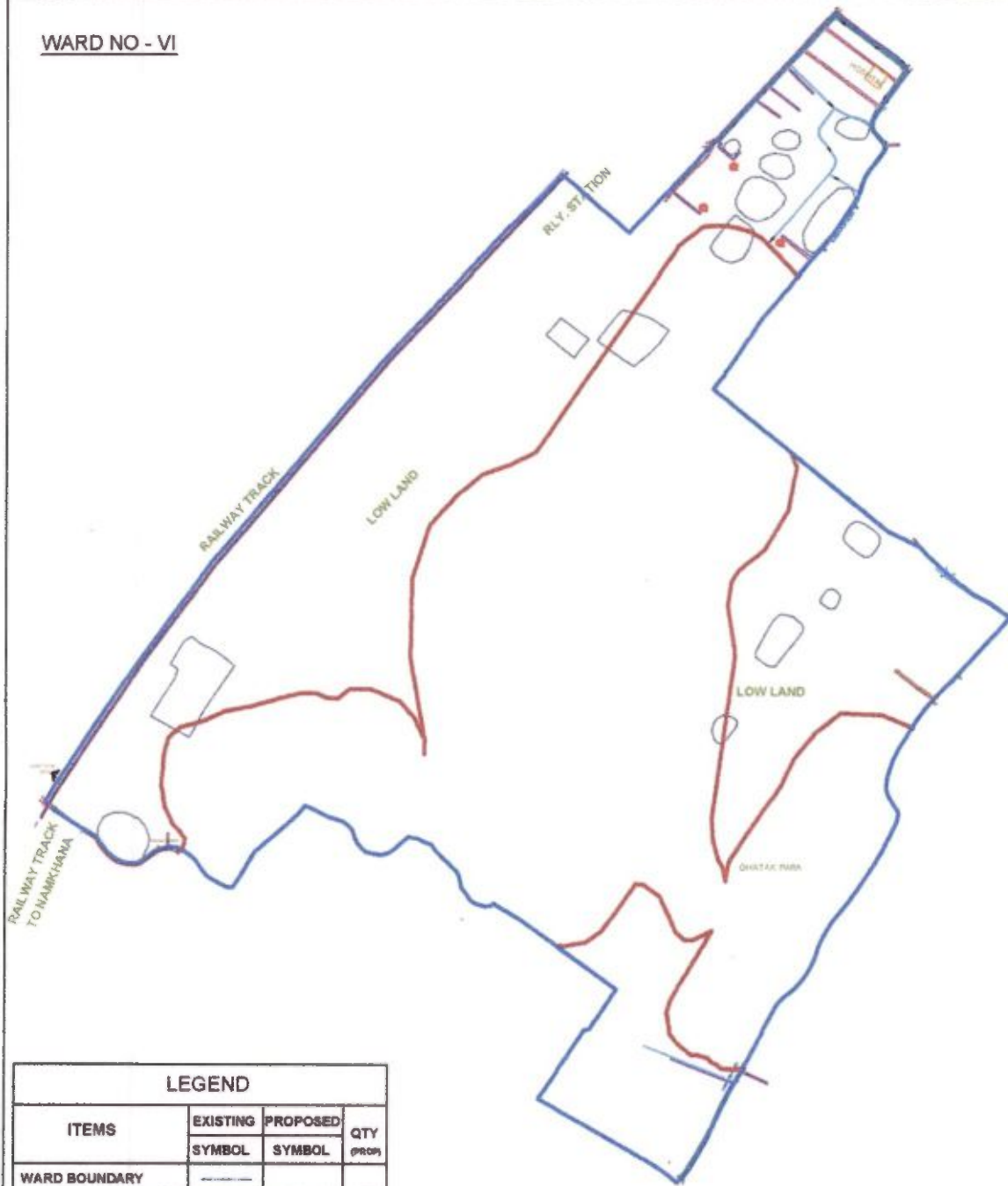
**WARD NO - VI**



PROPOSED LAND USE	
NAME OF SLUM :	HASANPUR
SLUM CODE :	021
AREA OF SLUM :	170000 SQM.
POPULATION :	1472
CLIENT :	JOYNAGAR MOZILPUR MUNICIPALITY

LEGEND			
ITEMS	EXISTING	PROPOSED	QTY (PROP)
	SYMBOL	SYMBOL	
WARD BOUNDARY			
BLACK TOP ROAD(SQM.)			210.4
CONCRETE ROAD(SQM.)			98.9
DRAINAGE(M.)			112.8
CANAL			
RAILWAY TRACK			
CULVERT			
WATER BODY			
DWELLING HOUSE(NOS)	SEMI PUCCA	KUCHHA	44

**WARD NO - VI**



**LEGEND**

ITEMS	EXISTING	PROPOSED	QTY (PROP)
	SYMBOL	SYMBOL	
WARD BOUNDARY	---		
BLACK TOP ROAD(SQM.)	---	---	10.7
CONCRETE ROAD(SQM.)	---	---	4.9
DRAINAGE(M.)	---	---	5.6
CANAL	---		
RAILWAY TRACK	---		
CULVERT	---		
WATER BODY	---		
DWELLING HOUSE(NOS)	---	---	3
	SEMI PUCCA	KUCHHA	

**PROPOSED LAND USE**

NAME OF HASANPUR, PATRA PARA  
 NON SLUM :  
 AREA OF NON SLUM : 473000 SQM.  
 POPULATION : 587  
 CLIENT : JOYNAGAR MOZILPUR MUNICIPALITY



**WARD NO - VII**



**LEGEND**

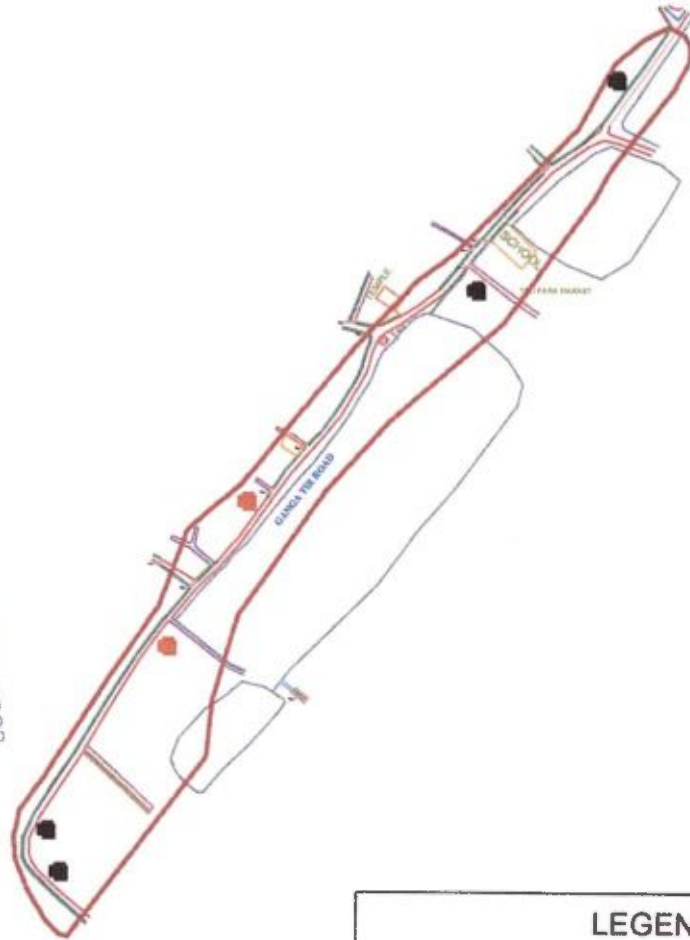
ITEMS	EXISTING	PROPOSED	QTY (PROP)
	SYMBOL	SYMBOL	
WARD BOUNDARY	---		
BLACK TOP ROAD(SQM.)	—	—	73.6
CONCRETE ROAD(SQM.)	—	—	34.6
DRAINAGE(M.)	---	---	39.5
CANAL	—		
RAILWAY TRACK	—		
CULVERT	□		
WATER BODY	○		
DWELLING HOUSE(NOS)	■	■	6
	■	■	

**PROPOSED LAND USE**

NAME OF SLUM : SIRALI-SIRALI CROSS ROAD  
 SLUM CODE : 022  
 AREA OF SLUM : 62000 SQM.  
 POPULATION : 576  
 CLIENT : JOYNAGAR MOZILPUR MUNICIPALITY

**WARD NO - VII**

SOUTH BISHNUPUR PANCHAYET



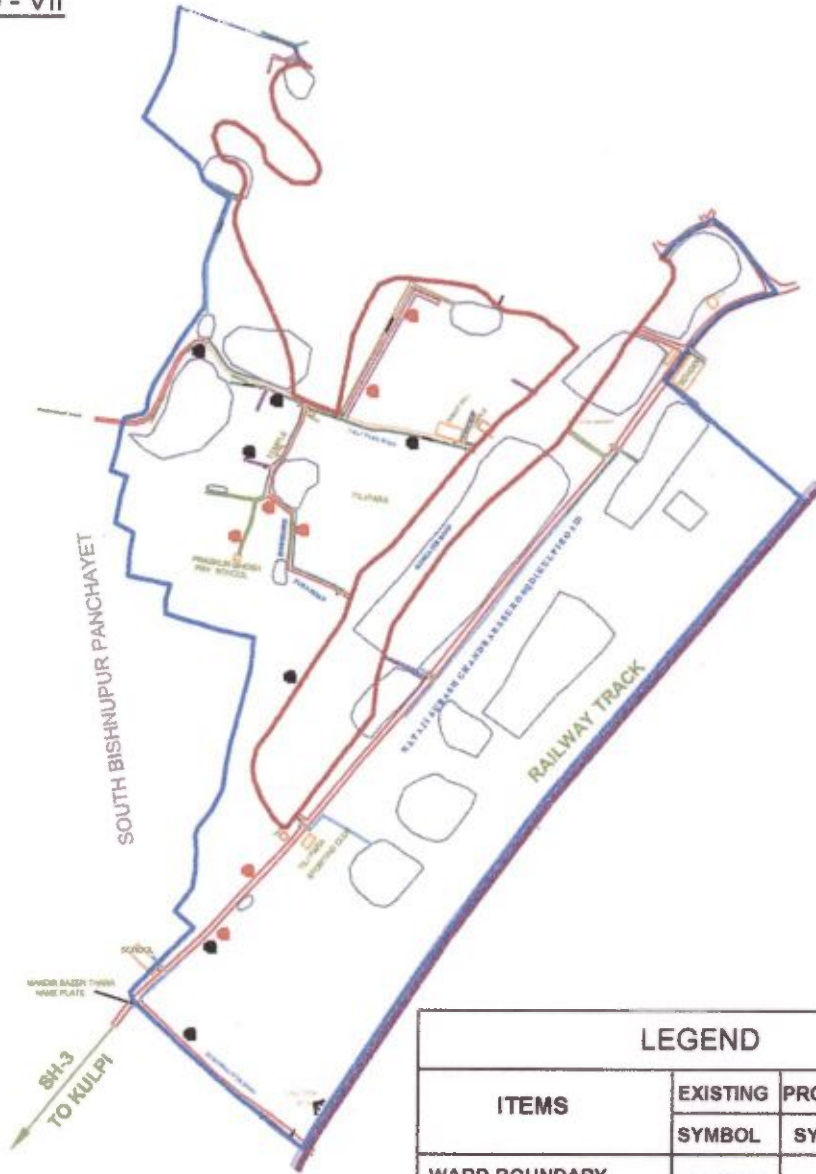
**LEGEND**

ITEMS	EXISTING	PROPOSED	QTY (PROP)
	SYMBOL	SYMBOL	
WARD BOUNDARY			
BLACK TOP ROAD(SQM.)			42.2
CONCRETE ROAD(SQM.)			19.6
DRAINAGE(M.)			22.6
CANAL			
RAILWAY TRACK			
CULVERT			
WATER BODY			
DWELLING HOUSE(NOS)	SEMI PUCCA	KUCHHA	6

**PROPOSED LAND USE**

NAME OF SLUM : GANGATIR KANIYA ROAD  
 SLUM CODE : 008  
 AREA OF SLUM : 32000 SQM.  
 POPULATION : 196  
 CLIENT : JOYNAGAR MOZILPUR MUNICIPALITY

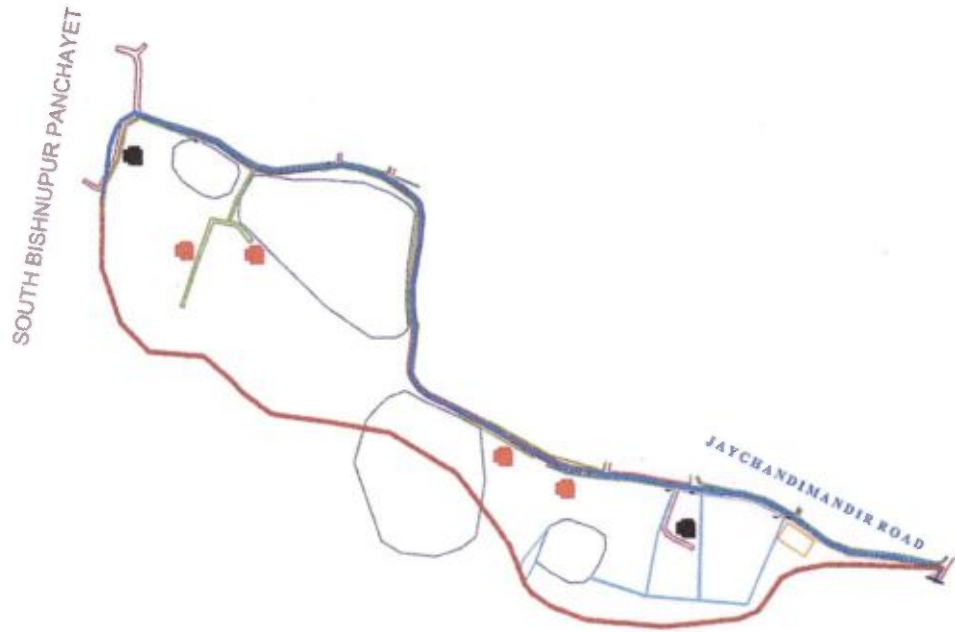
**WARD NO - VII**



PROPOSED LAND USE	
NAME OF NON SLUM :	GANGATIR ROAD, KANEYA ROAD, KULPI ROAD, N.S. ROAD, SIRALIPARA ROAD, SRIMANI PARA, TILIPARA ROAD
AREA OF NON SLUM :	209000 SQM.
POPULATION :	1026
CLIENT :	JOYNAGAR MOZILPUR MUNICIPALITY

ITEMS	EXISTING	PROPOSED	QTY (PROP)
	SYMBOL	SYMBOL	
WARD BOUNDARY			
BLACK TOP ROAD(SQM.)			84.7
CONCRETE ROAD(SQM.)			39.3
DRAINAGE(M.)			45.2
CANAL			
RAILWAY TRACK			
CULVERT			
WATER BODY			
DWELLING HOUSE(NOS)	SEMI PUCCA	KUCHHA	14

**WARD NO - VIII**



**LEGEND**

ITEMS	EXISTING	PROPOSED	QTY (PROP)
	SYMBOL	SYMBOL	
WARD BOUNDARY	---		
BLACK TOP ROAD(SQM.)	---	---	73.6
CONCRETE ROAD(SQM.)	---	---	34.6
DRAINAGE(M.)	---	---	39.5
CANAL	---		
RAILWAY TRACK	---		
CULVERT	---		
WATER BODY	---		
DWELLING HOUSE(NOS)	SEMI PUCCA	KUCHHA	6
	---	---	



**PROPOSED LAND USE**

NAME OF SLUM : JOYCHANDI MOTILALPARA  
 SLUM CODE : 009  
 AREA OF SLUM : 30000 SQM.  
 POPULATION : 198  
 CLIENT : JOYNAGAR MOZILPUR MUNICIPALITY

**WARD NO - VIII**



**LEGEND**

ITEMS	EXISTING	PROPOSED	QTY (PROP)
	SYMBOL	SYMBOL	
WARD BOUNDARY			
BLACK TOP ROAD(SQM.)			73.6
CONCRETE ROAD(SQM.)			34.6
DRAINAGE(M.)			39.5
CANAL			
RAILWAY TRACK			
CULVERT			
WATER BODY			
DWELLING HOUSE(NOS)	SEMI PUCCA	KUCHHA	6



**PROPOSED LAND USE**

NAME OF SLUM : BAIDIKPARA  
 SLUM CODE : 023  
 AREA OF SLUM : 45000 SQM.  
 POPULATION : 276  
 CLIENT : JOYNAGAR MOZILPUR MUNICIPALITY

**WARD NO - VIII**



**LEGEND**

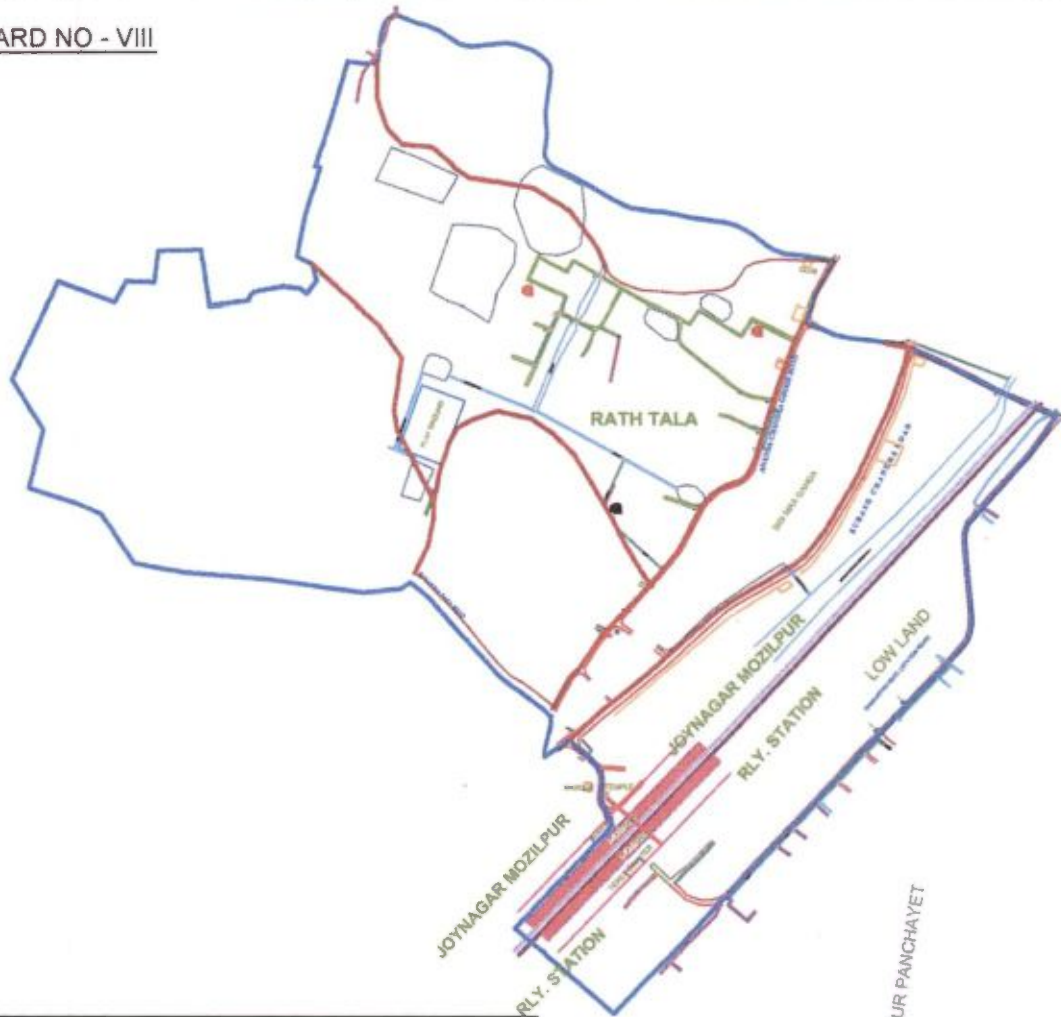
ITEMS	EXISTING	PROPOSED	QTY (PROP)
	SYMBOL	SYMBOL	
WARD BOUNDARY			
BLACK TOP ROAD(SQM.)			10.5
CONCRETE ROAD(SQM.)			4.9
DRAINAGE(M.)			5.7
CANAL			
RAILWAY TRACK			
CULVERT			
WATER BODY			
DWELLING HOUSE(NOS)	SEMI PUCCA	KUCHHA	6



**PROPOSED LAND USE**

NAME OF SLUM : KANSARIPARA BARDHANPARA  
 SLUM CODE : 029  
 AREA OF SLUM : 23000 SQM.  
 POPULATION : 256  
 CLIENT : JOYNAGAR MOZILPUR MUNICIPALITY

WARD NO - VIII



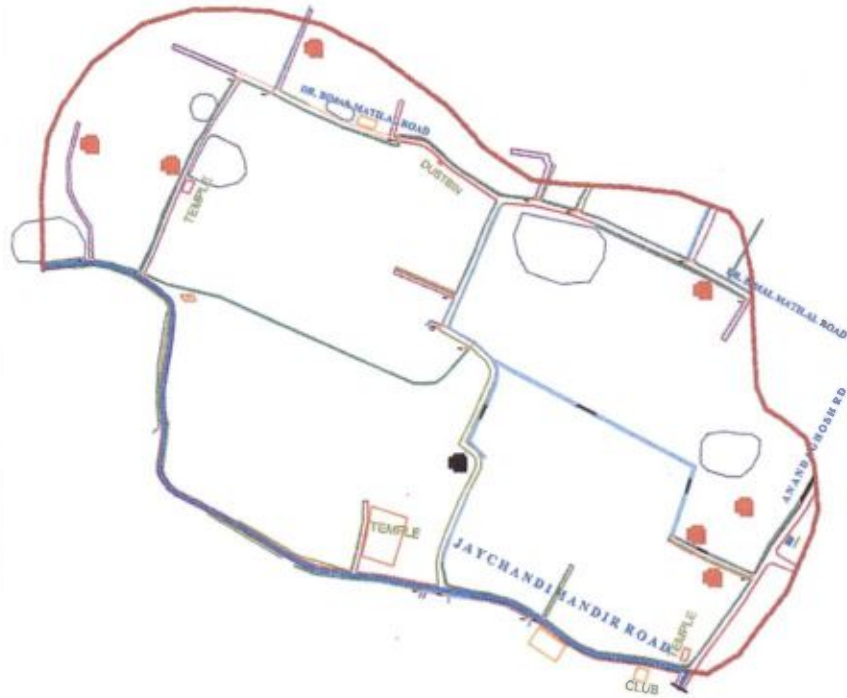
**LEGEND**

ITEMS	EXISTING	PROPOSED	QTY (PROP)
	SYMBOL	SYMBOL	
WARD BOUNDARY			
BLACK TOP ROAD(SQM.)			62.8
CONCRETE ROAD(SQM.)			29.8
DRAINAGE(M.)			33.8
CANAL			
RAILWAY TRACK			
CULVERT			
WATER BODY			
DWELLING HOUSE(NOS)	SEMI PUCCA	KUCHHA	3

**PROPOSED LAND USE**

NAME OF NON SLUM :	RAKTAKHA PARA, BAIDIK PARA ROAD
AREA OF SLUM :	308000 SQM.
POPULATION :	909
CLIENT :	JOYNAGAR MOZILPUR MUNICIPALITY

**WARD NO - IX**



**LEGEND**

ITEMS	EXISTING	PROPOSED	QTY (PROP)
	SYMBOL	SYMBOL	
WARD BOUNDARY			
BLACK TOP ROAD(SQM.)			73.6
CONCRETE ROAD(SQM.)			34.7
DRAINAGE(M.)			39.4
CANAL			
RAILWAY TRACK			
CULVERT			
WATER BODY			
DWELLING HOUSE(NOS)	SEMI PUCCA 	KUCHHA 	8

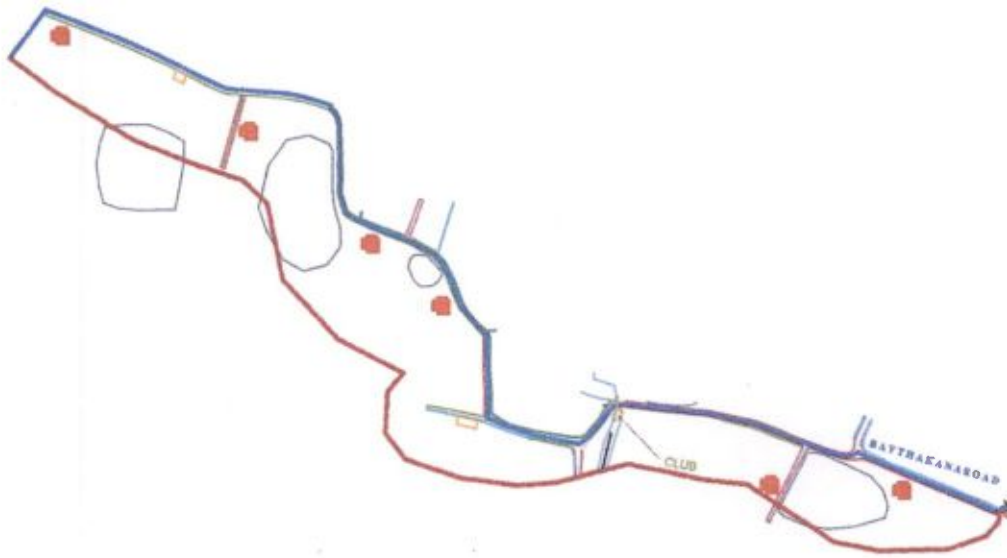


**PROPOSED LAND USE**

NAME OF SLUM : JOYCHANDI MOTILALPARA  
 SLUM CODE : 009  
 AREA OF SLUM : 70000 SQM.  
 POPULATION : 348  
 CLIENT : JOYNAGAR MOZILPUR MUNICIPALITY



**WARD NO - IX**



**LEGEND**

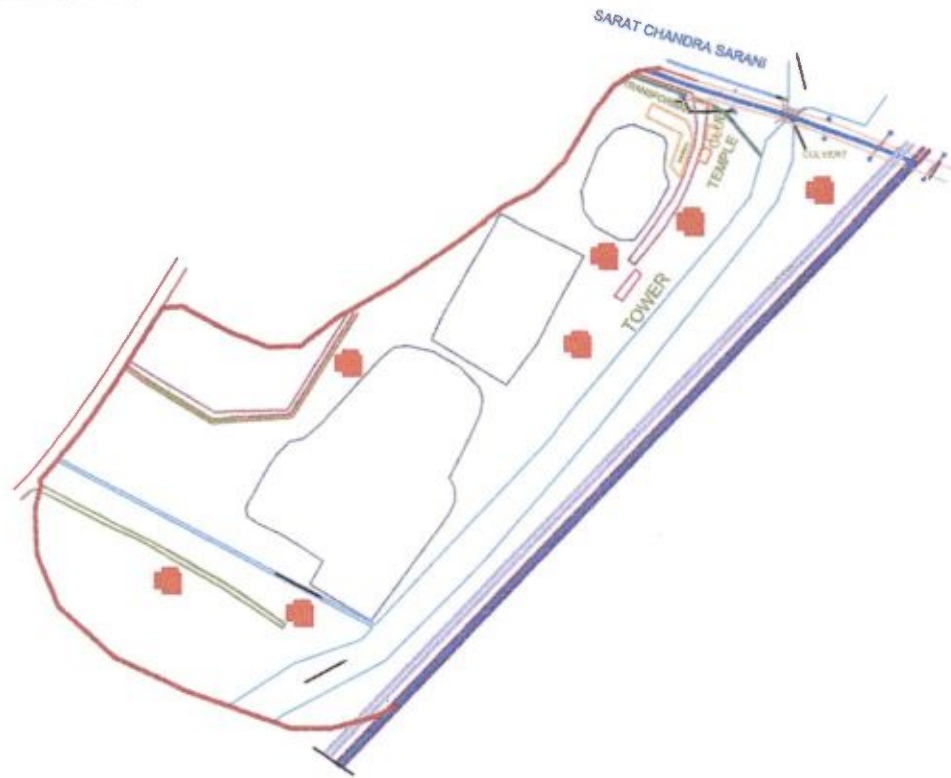
ITEMS	EXISTING	PROPOSED	QTY (PROP)
	SYMBOL	SYMBOL	
WARD BOUNDARY	---		
BLACK TOP ROAD(SQM.)	---	---	52.8
CONCRETE ROAD(SQM.)	---	---	24.5
DRAINAGE(M.)	---	---	28.3
CANAL	---		
RAILWAY TRACK	---		
CULVERT	---		
WATER BODY	---		
DWELLING HOUSE(NOS)	SEM PUCCA	KUCHHA	6
	---	---	



**PROPOSED LAND USE**

NAME OF SLUM : KHODAR PARA  
 SLUM CODE : 010  
 AREA OF SLUM : 22000 SQM.  
 POPULATION : 309  
 CLIENT : JOYNAGAR MOZILPUR MUNICIPALITY

**WARD NO - IX**



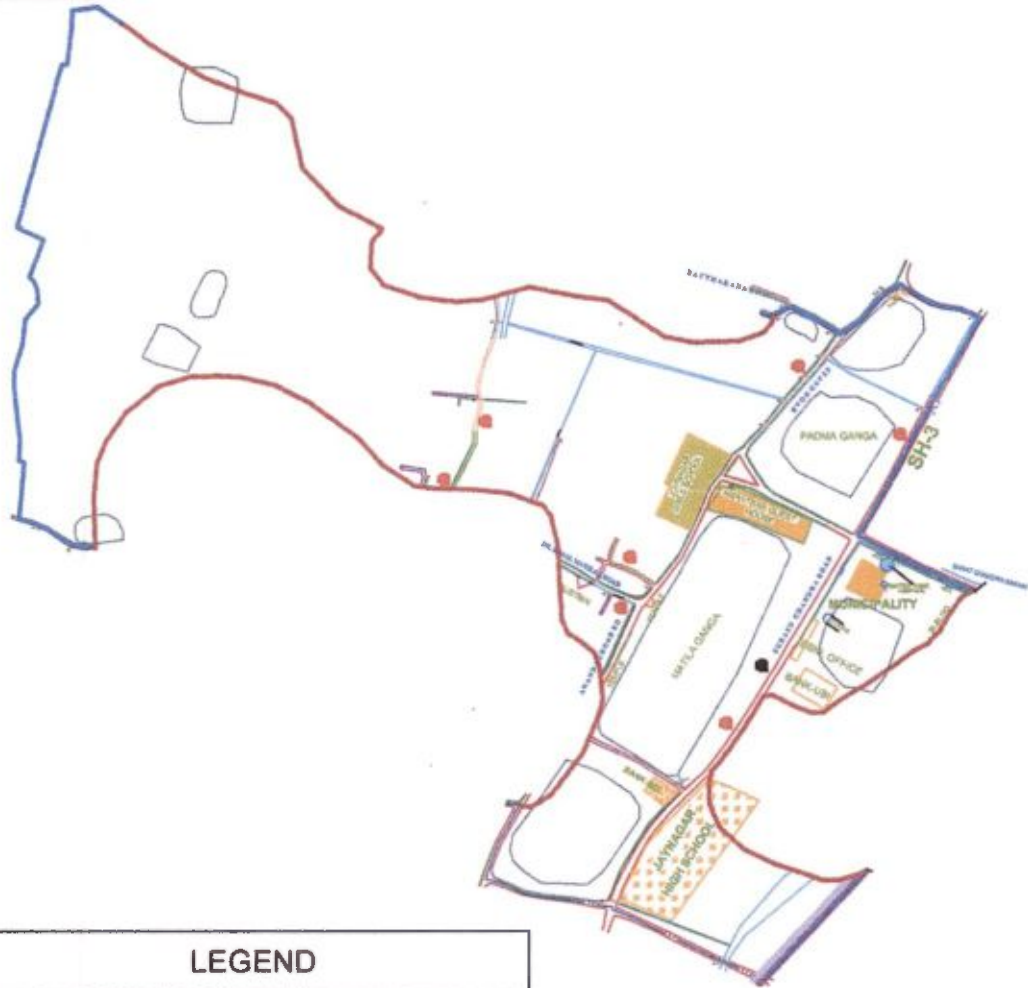
**LEGEND**

ITEMS	EXISTING	PROPOSED	QTY (PROP)
	SYMBOL	SYMBOL	
WARD BOUNDARY	---		
BLACK TOP ROAD(SQM.)	---	---	52.8
CONCRETE ROAD(SQM.)	---	---	24.5
DRAINAGE(M.)	---	---	28.3
CANAL	---		
RAILWAY TRACK	---		
CULVERT			
WATER BODY			
DWELLING HOUSE(NOS)	SEMI PUCCA	KUCHHA	7

**PROPOSED LAND USE**

NAME OF SLUM :	HAZARAPARA
SLUM CODE :	024
AREA OF SLUM :	52000 SQM.
POPULATION :	326
CLIENT :	JOYNAGAR MOZILPUR MUNICIPALITY

**WARD NO - IX**



**LEGEND**

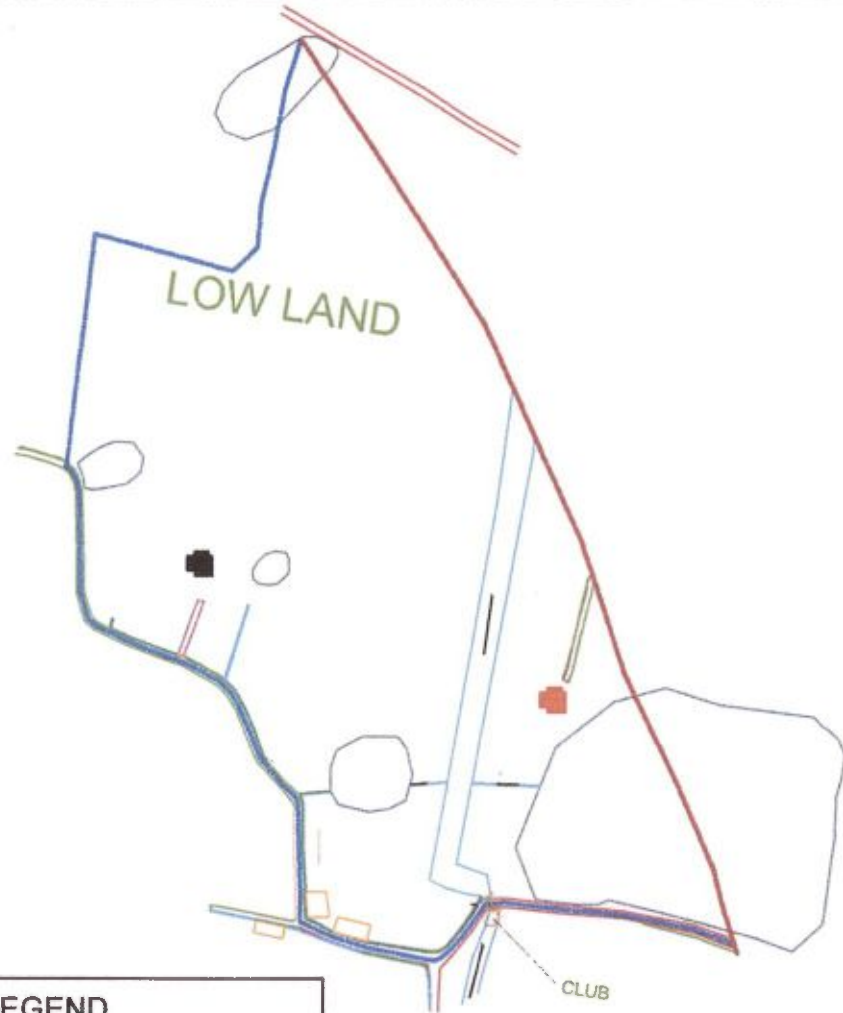
ITEMS	EXISTING	PROPOSED	QTY (PROP)
	SYMBOL	SYMBOL	
WARD BOUNDARY			
BLACK TOP ROAD(SQM.)			42.2
CONCRETE ROAD(SQM.)			19.6
DRAINAGE(M.)			22.7
CANAL			
RAILWAY TRACK			
CULVERT			
WATER BODY			
DWELLING HOUSE(NOS)	SEMI PUCCA	KUCHHA	8



**PROPOSED LAND USE**

NAME OF NON SLUM : GHOSH CROSS ROAD, MOTILAL PARA ROAD, N.S. ROAD, STRAND ROAD  
 AREA OF NON SLUM : 203000 SQM.  
 POPULATION : 1038  
 CLIENT : JOYNAGAR MOZILPUR MUNICIPALITY

WARD NO - X



**LEGEND**

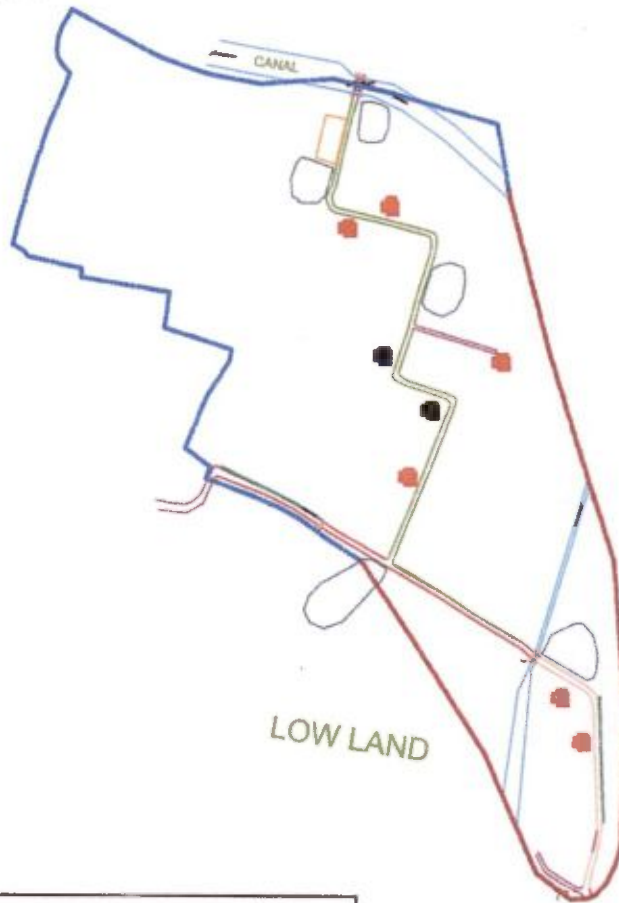
ITEMS	EXISTING	PROPOSED	QTY (PROP)
	SYMBOL	SYMBOL	
WARD BOUNDARY			
BLACK TOP ROAD(SQM.)			21.5
CONCRETE ROAD(SQM.)			9.8
DRAINAGE(M.)			11.2
CANAL			
RAILWAY TRACK			
CULVERT			
WATER BODY			
DWELLING HOUSE(NOS)	SEMI PUCCA 	KUCHHA 	2



**PROPOSED LAND USE**

NAME OF SLUM : KHODAR PARA  
 SLUM CODE : 010  
 AREA OF SLUM : 18000 SQM.  
 POPULATION : 125  
 CLIENT : JOYNAGAR MOZILPUR MUNICIPALITY

**WARD NO - X**



**LEGEND**

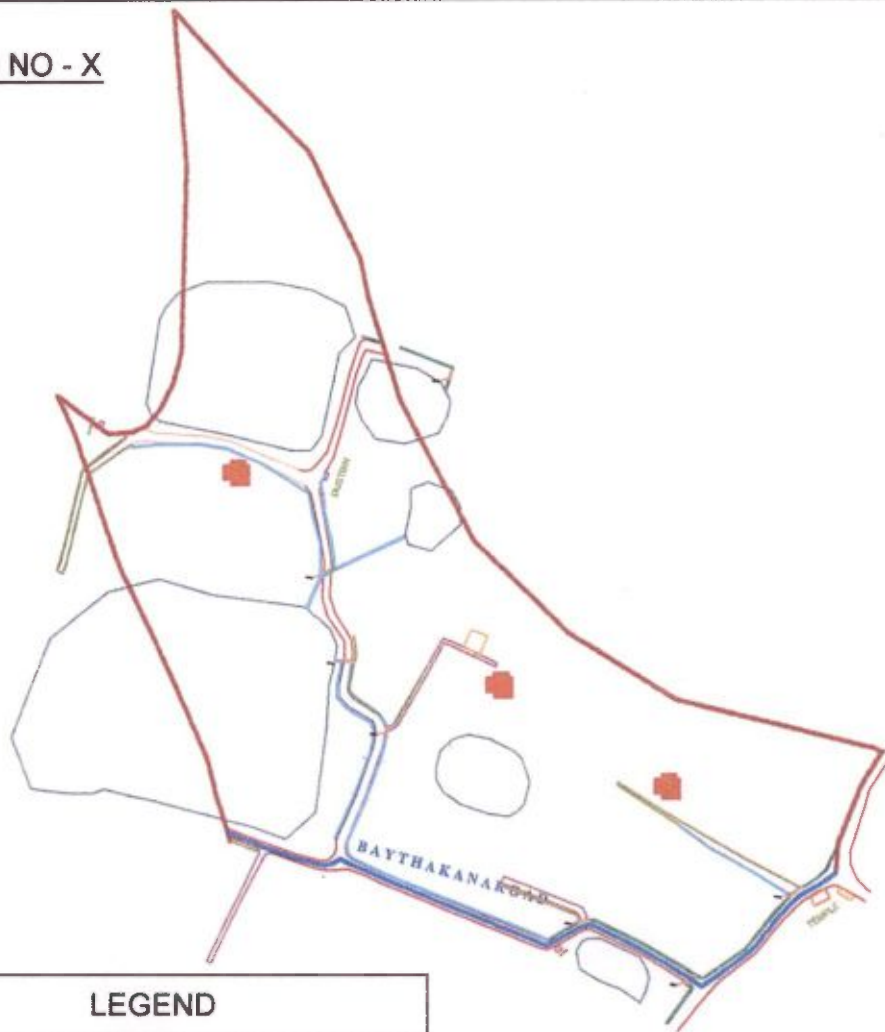
ITEMS	EXISTING	PROPOSED	QTY (PROP)
	SYMBOL	SYMBOL	
WARD BOUNDARY			
BLACK TOP ROAD(SQM.)			42.5
CONCRETE ROAD(SQM.)			19.6
DRAINAGE(M.)			22.6
CANAL			
RAILWAY TRACK			
CULVERT			
WATER BODY			
DWELLING HOUSE(NOS)	SEMI PUCCA	KUCHHA	8



**PROPOSED LAND USE**

NAME OF SLUM : CHUNURIPARA  
 SLUM CODE : 011  
 AREA OF SLUM : 55000 SQM.  
 POPULATION : 268  
 CLIENT : JOYNAGAR MOZILPUR MUNICIPALITY

**WARD NO - X**



**LEGEND**

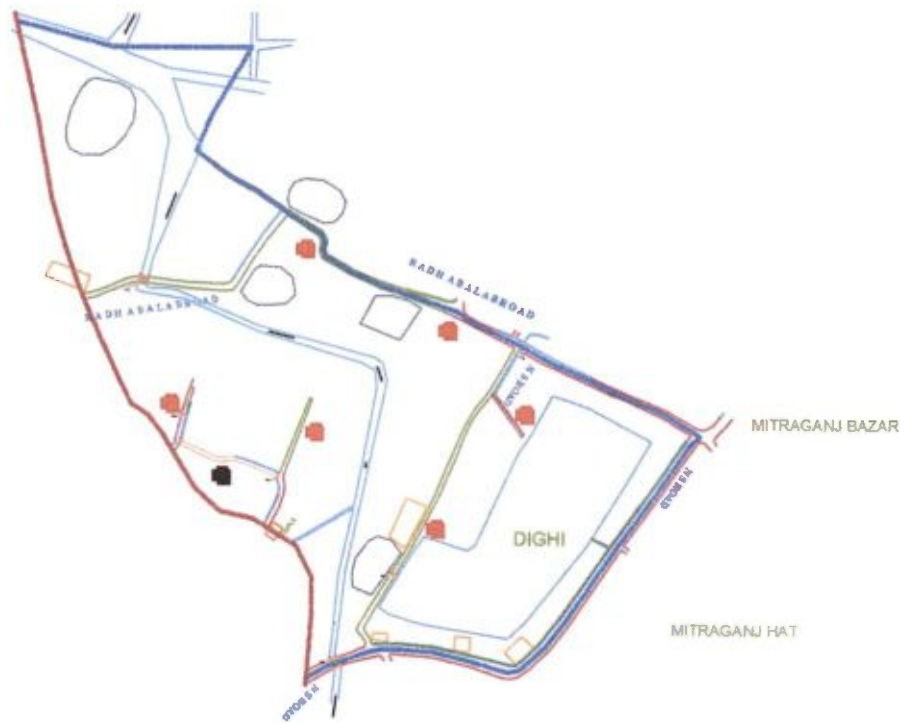
ITEMS	EXISTING	PROPOSED	QTY (PROP)
	SYMBOL	SYMBOL	
WARD BOUNDARY			
BLACK TOP ROAD(SQM.)			52.8
CONCRETE ROAD(SQM.)			24.5
DRAINAGE(M.)			26.3
CANAL			
RAILWAY TRACK			
CULVERT			
WATER BODY			
DWELLING HOUSE(NOS)	SEMI PUCCA 	KUCHHA 	3

**PROPOSED LAND USE**

NAME OF SLUM : DASPARA  
 SLUM CODE : 025  
 AREA OF SLUM : 30000 SQM.  
 POPULATION : 297  
 CLIENT : JOYNAGAR MOZILPUR MUNICIPALITY



**WARD NO - X**



**LEGEND**

ITEMS	EXISTING	PROPOSED	QTY (PROP)
	SYMBOL	SYMBOL	
WARD BOUNDARY			
BLACK TOP ROAD(SQM.)			63.1
CONCRETE ROAD(SQM.)			29.8
DRAINAGE(M.)			33.7
CANAL			
RAILWAY TRACK			
CULVERT			
WATER BODY			
DWELLING HOUSE(NOS)	SEMI PUCCA	KUCHHA	7



**PROPOSED LAND USE**

NAME OF SLUM : PANCHANANTALA RADHABALLAVTALA  
 SLUM CODE : 026  
 AREA OF SLUM : 61000 SQM.  
 POPULATION : 266  
 CLIENT : JOYNAGAR MOZILPUR MUNICIPALITY

**WARD NO - X**



**LEGEND**

ITEMS	EXISTING	PROPOSED	QTY (PROP)
	SYMBOL	SYMBOL	
WARD BOUNDARY			
BLACK TOP ROAD(SQM.)			42.2
CONCRETE ROAD(SQM.)			19.6
DRAINAGE(M.)			22.7
CANAL			
RAILWAY TRACK			
CULVERT			
WATER BODY			
DWELLING HOUSE(NOS)	SEMI PUCCA 	KUCHHA 	8



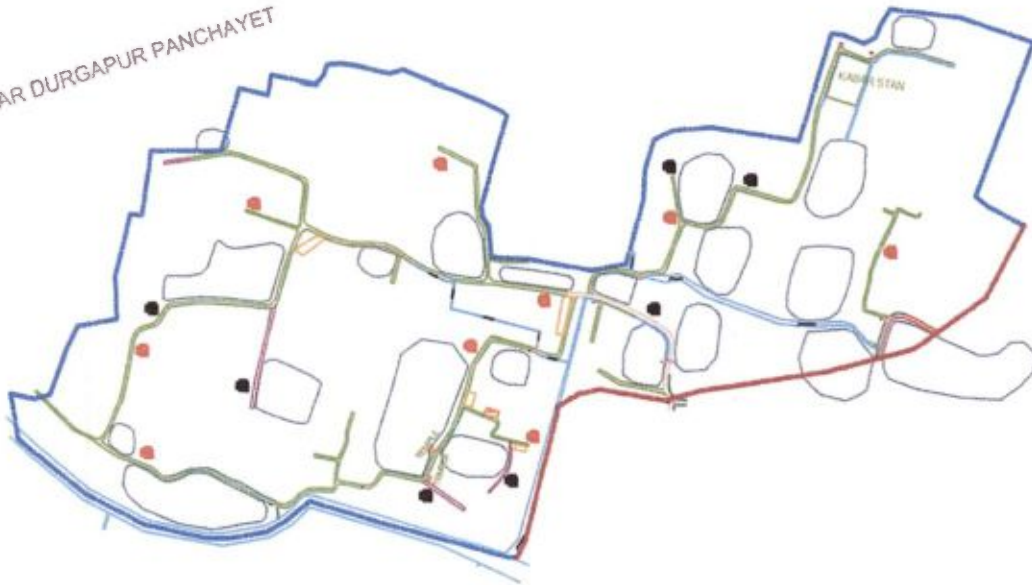
**PROPOSED LAND USE**

NAME OF NON SLUM : BAIHAKKHANA ROAD, MITRAPARA ROAD, N.S. ROAD  
 AREA OF NON SLUM : 156000 SQM.  
 POPULATION : 618  
 CLIENT : JOYNAGAR MOZILPUR MUNICIPALITY



**WARD NO - XI**

UTTAR DURGAPUR PANCHAYET



**LEGEND**

ITEMS	EXISTING	PROPOSED	QTY (PROP)
	SYMBOL	SYMBOL	
WARD BOUNDARY			
BLACK TOP ROAD(SQM.)			126.2
CONCRETE ROAD(SQM.)			59.5
DRAINAGE(M.)			67.6
CANAL			
RAILWAY TRACK			
CULVERT			
WATER BODY			
DWELLING HOUSE(NOS)	SEMI PUCCA	KUCHHA	16



**PROPOSED LAND USE**

NAME OF SLUM :	DOMPARA
SLUM CODE :	012
AREA OF SLUM :	260000 SQM.
POPULATION :	572
CLIENT :	JOYNAGAR MOZILPUR MUNICIPALITY

**WARD NO - XI**



**LEGEND**

ITEMS	EXISTING	PROPOSED	QTY (PROP)
	SYMBOL	SYMBOL	
WARD BOUNDARY	---		
BLACK TOP ROAD(SQM.)	—	—	42.2
CONCRETE ROAD(SQM.)	—	—	19.8
DRAINAGE(M.)	---	---	22.5
CANAL	---		
RAILWAY TRACK	---		
CULVERT	⊞		
WATER BODY	○		
DWELLING HOUSE(NOS)	SEMI PUGCA	KUCHHA	4
	■	■	



**PROPOSED LAND USE**

NAME OF SLUM : PANCHANANTALA RADHABALLAVTALA  
 SLUM CODE : 026  
 AREA OF SLUM : 60000 SQM.  
 POPULATION : 262  
 CLIENT : JOYNAGAR MOZILPUR MUNICIPALITY

**WARD NO - XI**



**LEGEND**

ITEMS	EXISTING	PROPOSED	QTY (PROP)
	SYMBOL	SYMBOL	
WARD BOUNDARY			
BLACK TOP ROAD(SQM.)			31.6
CONCRETE ROAD(SQM.)			14.9
DRAINAGE(M.)			16.9
CANAL			
RAILWAY TRACK			
CULVERT			
WATER BODY			
DWELLING HOUSE(NOS)	SEMI PUCCA 	KUCHHA 	14



**PROPOSED LAND USE**

NAME OF NON SLUM :	UTTARPARA, PALABATI ROAD, RADHABALLAVTALA
AREA OF SLUM :	84000 SQM.
POPULATION :	806
CLIENT :	JOYNAGAR MOZILPUR MUNICIPALITY

WARD NO - XII



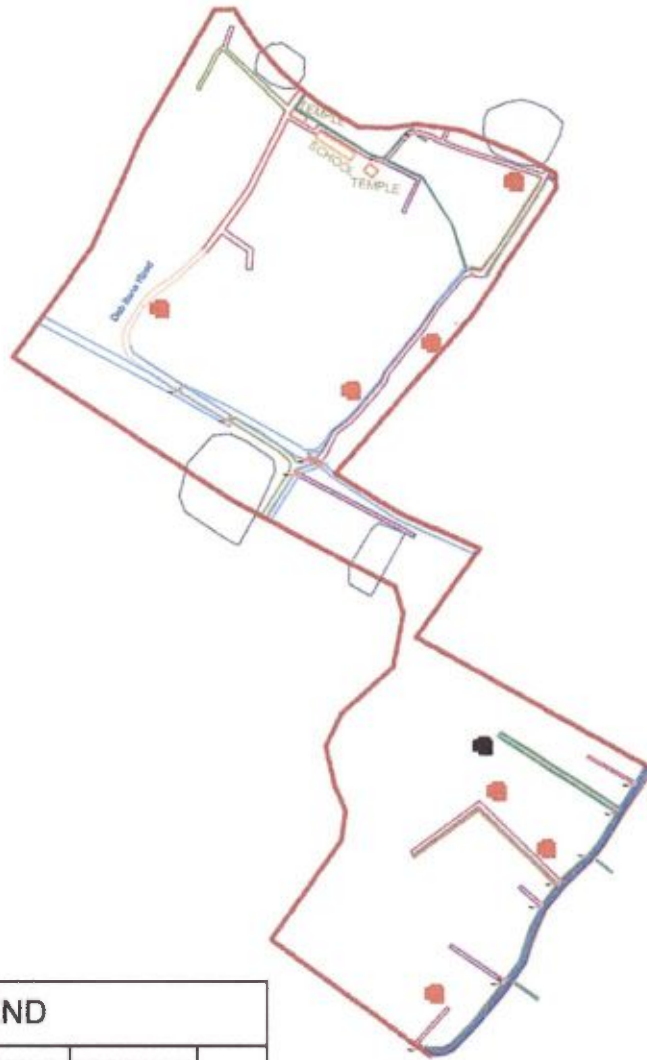
**PROPOSED LAND USE**

NAME OF SLUM : CHAMPATALA  
 SLUM CODE : 027  
 AREA OF SLUM : 225000 SQM.  
 POPULATION : 1165  
 CLIENT : JOYNAGAR MOZILPUR MUNICIPALITY

**LEGEND**

ITEMS	EXISTING	PROPOSED	QTY (PROP)
	SYMBOL	SYMBOL	
WARD BOUNDARY			
BLACK TOP ROAD(SQM.)			157.8
CONCRETE ROAD(SQM.)			74.2
DRAINAGE(M.)			84.6
CANAL			
RAILWAY TRACK			
CULVERT			
WATER BODY			
DWELLING HOUSE(NOS)	SEMI PUCCA	KUCHHA	37

**WARD NO - XIII**



**LEGEND**

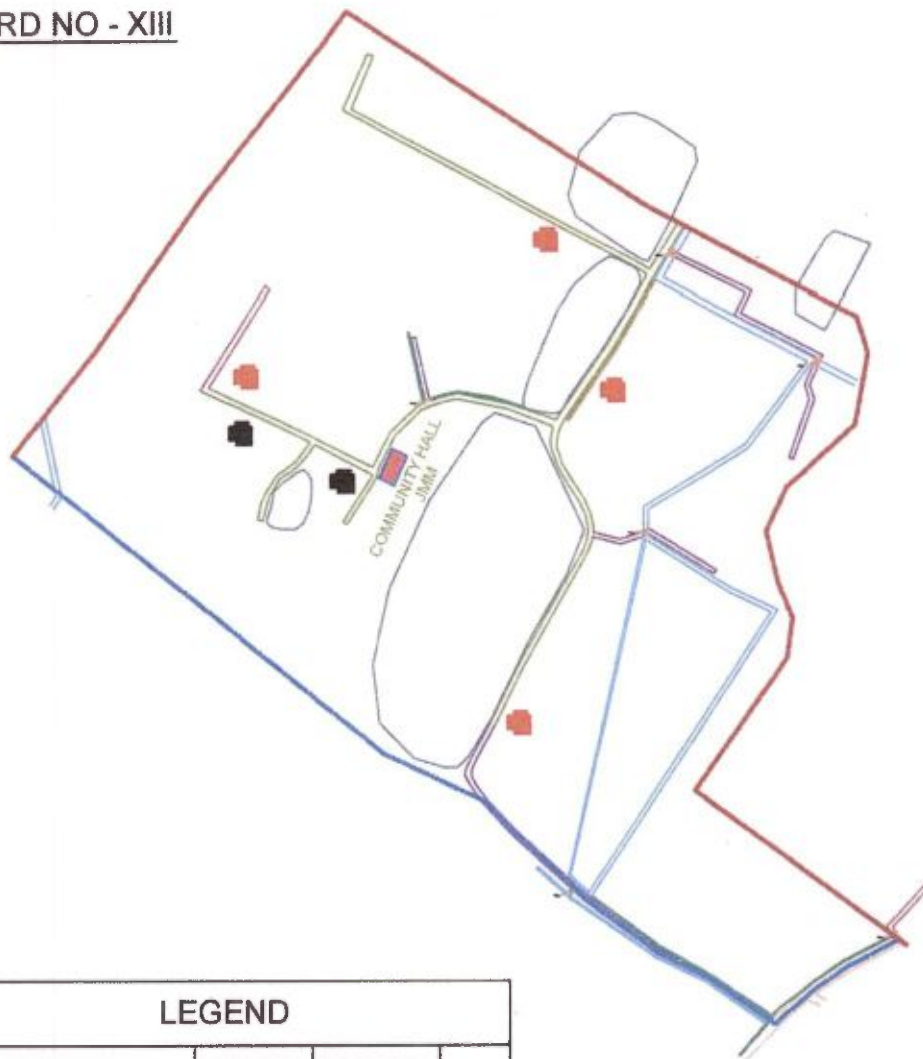
ITEMS	EXISTING	PROPOSED	QTY (PROP)
	SYMBOL	SYMBOL	
WARD BOUNDARY			
BLACK TOP ROAD(SQM.)			62.8
CONCRETE ROAD(SQM.)			29.8
DRAINAGE(M.)			33.8
CANAL			
RAILWAY TRACK			
CULVERT			
WATER BODY			
DWELLING HOUSE(NOS)	SEMI PUCCA 	KUCHHA 	8



**PROPOSED LAND USE**

NAME OF SLUM : PASCHIMPARA KAYALPARA  
 SLUM CODE : 028  
 AREA OF SLUM : 75000 SQM.  
 POPULATION : 494  
 CLIENT : JOYNAGAR MOZILPUR MUNICIPALITY

**WARD NO - XIII**



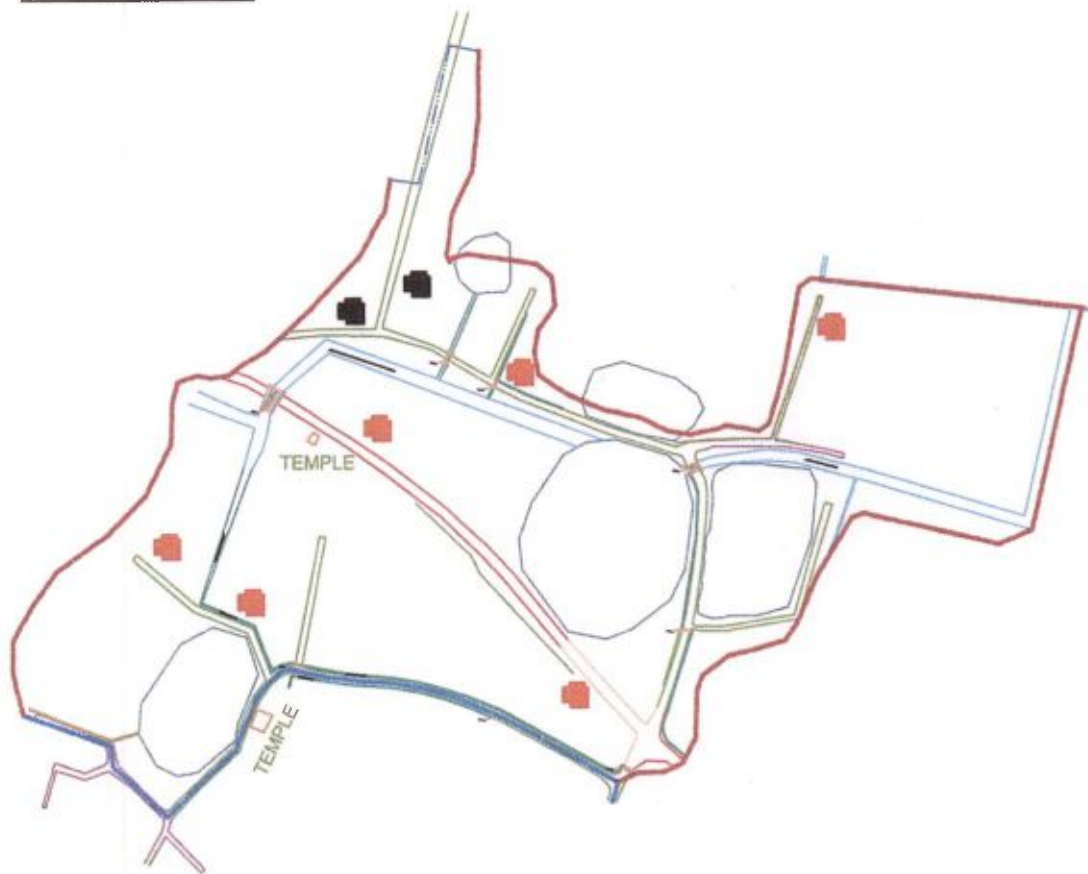
**LEGEND**

ITEMS	EXISTING	PROPOSED	QTY (PROP)
	SYMBOL	SYMBOL	
WARD BOUNDARY			
BLACK TOP ROAD(SQM.)			52.6
CONCRETE ROAD(SQM.)			24.6
DRAINAGE(M.)			28.3
CANAL			
RAILWAY TRACK			
CULVERT			
WATER BODY			
DWELLING HOUSE(NOS)	SEMI PUCCA	KUCHHA	6

**PROPOSED LAND USE**

NAME OF SLUM : DEBBERIA  
 SLUM CODE : 014  
 AREA OF SLUM : 30000 SQM.  
 POPULATION : 372  
 CLIENT : JOYNAGAR MOZILPUR MUNICIPALITY

**WARD NO - XIV**



**LEGEND**

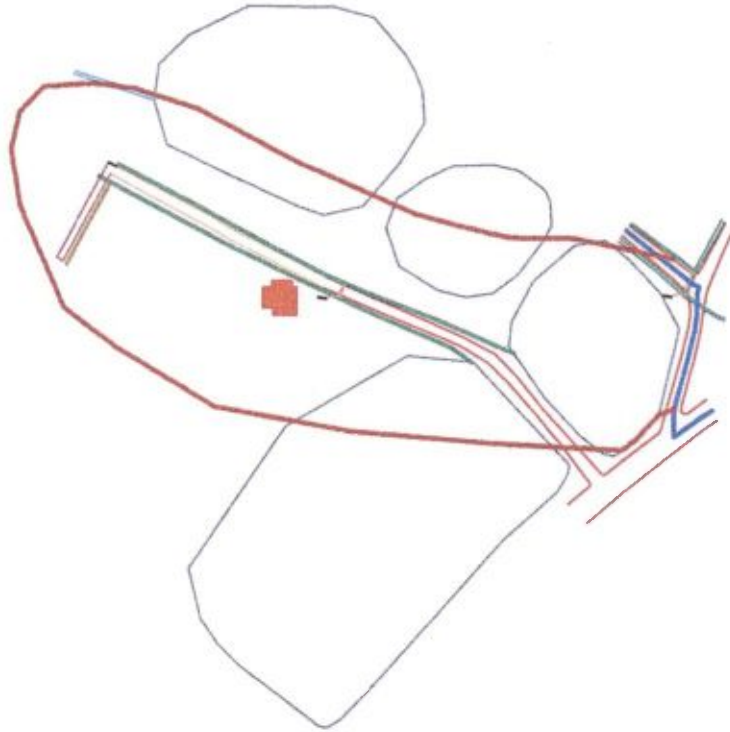
ITEMS	EXISTING	PROPOSED	QTY (PROP)
	SYMBOL	SYMBOL	
WARD BOUNDARY	---	---	
BLACK TOP ROAD(SQM.)	---	---	41.9
CONCRETE ROAD(SQM.)	---	---	19.6
DRAINAGE(M.)	---	---	22.8
CANAL	---	---	
RAILWAY TRACK	---	---	
CULVERT	---	---	
WATER BODY	---	---	
DWELLING HOUSE(NOS)	SEMI PUCCA	KUCHHA	8
	---	---	



**PROPOSED LAND USE**

NAME OF SLUM :	GANGATIR KANIYA ROAD
SLUM CODE :	008
AREA OF SLUM :	48000 SQM.
POPULATION :	290
CLIENT :	JOYNAGAR MOZILPUR MUNICIPALITY

**WARD NO - XIV**



**LEGEND**

ITEMS	EXISTING	PROPOSED	QTY (PROP)
	SYMBOL	SYMBOL	
WARD BOUNDARY	---		
BLACK TOP ROAD(SQM.)	—	—	31.9
CONCRETE ROAD(SQM.)	—	—	14.7
DRAINAGE(M.)	---	---	16.9
CANAL	—		
RAILWAY TRACK	—		
CULVERT	⊞		
WATER BODY	○		
DWELLING HOUSE(NOS)	■	■	1
	■	■	



**PROPOSED LAND USE**

NAME OF SLUM : KANSARIPARA BARDHANPARA  
 SLUM CODE : 029  
 AREA OF SLUM : 12000 SQM.  
 POPULATION : 95  
 CLIENT : JOYNAGAR MOZILPUR MUNICIPALITY



**WARD NO - XIV**



**LEGEND**

ITEMS	EXISTING	PROPOSED	QTY (PROP)
	SYMBOL	SYMBOL	
WARD BOUNDARY			
BLACK TOP ROAD(SQM.)			73.6
CONCRETE ROAD(SQM.)			34.6
DRAINAGE(M.)			39.5
CANAL			
RAILWAY TRACK			
CULVERT			
WATER BODY			
DWELLING HOUSE(NOS)	SEMI PUCCA	KUCHHA	5



**PROPOSED LAND USE**

NAME OF NON SLUM : SIRALIPARA, BANERJEE PARA  
 AREA OF NON SLUM : 176000 SQM.  
 POPULATION : 738  
 CLIENT : JOYNAGAR MOZILPUR MUNICIPALITY

## Total list of SlumArea for 2015-2022

Sl.No	Slum Code No	Name of the Slum	Location /Address	Ward No	Area of Slum (in sq.km.)
1	(S.C-001)	MUSALMAN PARA & HATPARA(S.C-001)	Ward No. 1	1	0.340
2	(S.C-002)	BUROGHAT(S.C-002)	Ward No. 1	1	0.040
3	(S.C-015)	GHOSEBAGAN-DASPARA(S.C-015)	Ward No. 1	1	0.125
4	(S.C-016)	DASPARA-PALPARA(S.C-016)	Ward No. 1	1	0.094
5	(S.C-017)	PALPARA-DUTTAPARA(BEHIND DUTTABARI)(S.C-017)	Ward No. 2	2	0.115
6	(S.C-003)	SAMBITESWARTALA(S.C-003)	Ward No. 2	2	0.048
7	(S.C-002)	BUROGHAT(S.C-002)	Ward No. 3	3	0.058
8	(S.C-018)	ROYPARA-DASPARA(S.C-018)	Ward No. 3	3	0.110
9	(S.C-004)	MAHISYAPARA & RANIR BAGAN(S.C-004)	Ward No. 4	4	0.115
10	(S.C-006)	HAZARIPARA(S.C-006)	Ward No. 4	4	0.034
11	(S.C-019)	ROYPARA-BISWASPARA(S.C-019)	Ward No. 4	4	0.050
12	(S.C-005)	ADHIKARI HAZRAPARA(S.C-005)	Ward No. 5	5	0.017
13	(S.C-020)	PACHER PALLY(KALIDHAN BHATT RD(S.C-020)	Ward No. 5	5	0.020
14	(S.C-006)	HAZARIPARA(S.C-006)	Ward No. 6	6	0.034
15	(S.C-007)	PATRAPARA & GAZIPARA(S.C-007)	Ward No. 6	6	0.025
16	(S.C-021)	HASANPUR(S.C-021)	Ward No. 6	6	0.170
17	(S.C-008)	GANGATIR KANIYA RD(S.C-008)	Ward No. 7	7	0.032
18	(S.C-022)	SIRALI-SIRALICROSS(S.C-022)	Ward No. 7	7	0.062
19	(S.C-009)	JOYCHANDI MOTILALPARA(S.C-009)	Ward No. 8	8	0.030
20	(S.C-023)	BAIDIKPARA(S.C-023)	Ward No. 8	8	0.045
21	(S.C-029)	KANSARIPARA BARDHANPARA(S.C-029)	Ward No. 8	8	0.023
22	(S.C-009)	JOYCHANDI MOTILALPARA(S.C-009)	Ward No. 9	9	0.070
23	(S.C-010)	KHODAR PARA(S.C-010)	Ward No. 9	9	0.022
24	(S.C-024)	HAZARAPARA(S.C-024)	Ward No. 9	9	0.052

25	(S.C-010)	KHODAR PARA(S.C-010)	Ward No. 10	10	0.018
26	(S.C-011)	CHUNURIPARA(S.C-011)	Ward No. 10	10	0.055
27	(S.C-025)	DASPARA(S.C-025)	Ward No. 10	10	0.030
28	(S.C-026)	PANCHANANTALA RADHABALLAVTALA(S.C-026)	Ward No. 10	10	0.061
29	(S.C-012)	DOMPARA(S.C-012)	Ward No. 11	11	0.260
30	(S.C-026)	PANCHANANTALA RADHABALLAVTALA(S.C-026)	Ward No. 11	11	0.060
31	(S.C-013)	BAIRAGI DHALIPARA(S.C-013)	Ward No. 12	12	0.090
32	(S.C-027)	(SARDARPARA,CHOTO & BORO MUSLIMPARA, DASPARA, RANIRBAGAN) CHAMPATALA (S.C-027)	Ward No. 12	12	0.225
33	(S.C-014)	DEBBERIA(S.C-014)	Ward No. 13	13	0.030
34	(S.C-028)	PASCHIMPARA KAYALPARA(S.C-028)	Ward No. 13	13	0.075
35	(S.C-008)	GANGATIR KANIYA RD(S.C-008)	Ward No. 14	14	0.048
36	(S.C-029)	KANSARIPARA BARDHANPARA(S.C-029)	Ward No. 14	14	0.012

### Total list of Non-Slum Area for 2015-2022

Sl.No	Name of the Non-Slum Area	Location/Address	Ward No
1	MITRAGANJ KULPI ROAD	Ward No. 2	2
2	NETAJI SUBHAS ROAD	Ward No. 2	2
3	B.K.B. ROAD	Ward No. 2	2
4	NETAJI SUBHAS ROAD	Ward No. 2	2
5	MITRAGANJ KULPI ROAD	Ward No. 2	2
6	Mitragunj Road	Ward No. 2	2
7	Bamandeb Bhattacharya Road	Ward No. 2	2
8	ShibnathShastriSarani	Ward No. 2	2
9	Bororghat	Ward No. 3	3
10	B.N.C. SARANI	Ward No. 5	5

11	K.D.B. SARANI	Ward No. 5	5
12	BASUPARA ROAD	Ward No. 5	5
13	M.B. ROAD	Ward No. 5	5
14	THAKURPARA ROAD	Ward No. 5	5
15	B.K.B. ROAD	Ward No. 5	5
16	HARIDAS DUTTA ROAD	Ward No. 5	5
17	Dhanwantari Road	Ward No. 5	5
18	Jnanendranath Deb Road	Ward No. 5	5
19	HASANPUR ROAD	Ward No. 6	6
20	Patra &Gazi Para	Ward No. 6	6
21	KULPI ROAD	Ward No. 7	7
22	TILIPARA ROAD	Ward No. 7	7
23	SRIMANI PARA	Ward No. 7	7
24	TILIPARA	Ward No. 7	7
25	SRIMANI PARA ROAD	Ward No. 7	7
26	Gangatir Road	Ward No. 7	7
27	SirALIPARA Road	Ward No. 7	7
28	Kaneya Road	Ward No. 7	7
29	RAKTAKHA PARA	Ward No. 8	8
30	ANANDA CHANDRA GHOSH RD	Ward No. 8	8
31	GHOSHPARA	Ward No. 8	8
32	GHOSH CROSS RD	Ward No. 8	8
33	Mukherjee Para	Ward No. 8	8
34	N.S.RD.	Ward No. 8	8
35	STRAND ROAD	Ward No. 9	9
36	GHOSH CROSS RD	Ward No. 9	9
37	MITRA PARA	Ward No. 9	9
38	N.S.RD.	Ward No. 9	9

39	Motilal Cross Road	Ward No. 9	9
40	Thana Cross Road	Ward No. 9	9
41	MITRAPARA ROAD	Ward No. 10	10
42	N.S.RD.	Ward No. 10	10
43	Baithakkhana Road	Ward No. 10	10
44	UTTARPARA	Ward No. 11	11
45	Goherpur	Ward No. 12	12
46	HASANPUR ROAD	Ward No. 13	13
47	B.N.C. SARANI	Ward No. 13	13
48	HARIDAS DUTTA ROAD	Ward No. 13	13
49	MANIK BANERJEE ROAD	Ward No. 13	13
50	DEBBERIA ROAD	Ward No. 13	13
51	SIRALIPARA	Ward No. 14	14
52	BANERJEEPARA	Ward No. 14	14
53	N.S.RD.	Ward No. 14	14
54	KULPI ROAD	Ward No. 14	14

Name of Project : IHSDP/Joynagar-Mazilpur

Approved Project Cost  
(Rs. In Lakhs)

DU	ID	Total
225.00	243.02	468.02

Additional State Share for DU

5.13

**Dwelling Units (DU)**

No. of Sanctioned Units :

No. of Beneficiaries Identified :

No. of which land tenure is clear :

No. for which Beneficiaries Contribution deposited :

Full	Part
225	

No. for which Tender invited :   
(execution through Agency)

No. for which Work Order issued :   
(execution through Agency)

No. of DUs for which work started :

Physical Progress upto : 30.06.2019

	F.L.	P.L.	L.L.	Roof Casting	Completed	Total
Agency				0	109	109
Department			0	0	116	116
Beneficiary						0
TOTAL	0	0	0	0	225	225

No. of DUs occupied by beneficiaries:

**Expenditure Incurred**

:

Booked [A]	Committed [B]
228.67	0.00

Material procurement cost for DU :	Booked (Cheque issued) [C]
	0.00

Total expenditure incurred for DUs (A+C):

Rs. 228.67 Lakh s

Total expenditure for DU incurred Rs 237.34 lakh. The excess amount i.e. 8.69 lakh adjusted from the accrued interest.

**Infrastructure Development (ID)**

1

Water Supply	Quantity (Unit-wise) m		Amount	
		1990.00		36.08
Sanctioned	Pipe Procurement		Laying	
	Quantity	Amount	Quantity	Amount
Tender invited				
Work Order issued				
Work Started				
Work completed				
Expenditure incurred	Booked		Committed	

**Comments:-** In DPR 1 no. deep tube well and distribution line 1990 m have been mentioned. The municipal area is covered by street hand tube well for drinking water purpose. During the DPR preparation time it was planned that water supply at ULB area to be covered through another project and IHSDP water supply component will connect with main line. Water supply project started through UIDSSMT. After completion of that project this pipe line component will start.

2

Road	C.C. m <sup>2</sup>		B.T. m <sup>2</sup>	
	Quantity	Amount	Quantity	Amount
Sanctioned	7776.00	42.15	1071.00	9.99
Tender invited	9546.49	40.43	6564.55	9.69
Work Order issued	9546.49	40.43	6564.55	9.69

Work Started by agency	8110	41.56	6000	9.69
Work Started departmental	140	0.56		
Work completed by agency	8110	41.56	6000	9.84
Work completed departmental	140	0.56		
Total completed	8250	42.12	6000	9.84

<b>Expenditure Incurred</b>	<b>Booked</b>	<b>Committed</b>
C. C. Road	42.12	0
B. T. Road	9.78	0.06
<b>Total</b>	<b>51.90</b>	<b>0.06</b>

3

Drain	Quantity (Unit-wise) m	Amount
Sanctioned	2834.00	35.94
Tender invited	2900.85	35.08
Work Order issued	2900.85	35.08
Work Started by agency	2225	20.03
Work Started departmental	825	15.09
Work completed by agency	2225	20.03
Work completed departmental	825	15.09
Total Complete	3050	35.12
Expenditure incurred	<b>Booked</b>	<b>Committed</b>
	35.12	0.00

Comments:- As per November report work completed 2393 mtr. After measurement depth is different in different place. Due to this the committed expenditure 1.42 lakh is not valid from this month. 20.03 lakh is the final payment for the agencies who complete these work

4

Street Light	Quantity (Unit-wise) Nos.	Amount
Sanctioned	45	3.09
Tender invited		
Work Order issued		
Work Started		
Work completed		
Expenditure incurred	<b>Booked</b>	<b>Committed</b>

Comments:- In the sanction amount there is no matching Central and State share. It is difficult to complete by ULB so BOC decided that they will drop this component.



5	<b>Community Toilet</b>	Quantity (Unit-wise & Level wise) Nos.	Amount
	Sanctioned	1	6.57
	Tender invited	1	6.44
	Work Order issued	1	6.44
	Work Started	1	6.44
	Work completed	1	6.44
	Expenditure incurred	<b>Booked</b>	<b>Committed</b>
5.66		0	
Comments:- Tender without electrification			

6	<b>Solid Waste Management</b>	Quantity (Unit-wise) Nos.	Amount
	Sanctioned	15	1.13
	Tender invited/Quotation invited	15	1.13
	Work Order issued	15	1.13
	Work Started		
	Work completed	15	1.13
	Expenditure incurred	<b>Booked*</b>	<b>Committed**</b>
1.13			

7	<b>Community Centre</b>	Quantity (Unit-wise & Level wise) Nos.	Amount				
	Sanctioned	14	86.94				
	Tender invited	14	86.94				
	Work Order issued	14	108.74				
	Work Started	12	88.80				
		F.L.	P.L.	L.L.	Roof Casting	Completed	Total
	Agency		2		3	7	12
	Work completed	7				68.43248	
	Expenditure incurred	<b>Booked</b>				<b>Committed</b>	
		63.43				0	

8	<b>Animal Pen</b>	Quantity (Unit-wise & Level wise) Nos.	Amount
	Sanctioned	1	5.23

Tender invited	1	5.23
Work Order issued	1	7.98
Work Started		
Work completed		
Expenditure incurred	<b>Booked</b>	<b>Committed</b>

9

<b>Hedge Boundary</b>	Quantity (Unit-wise) m	Amount
Sanctioned	22498.00	4.50
Tender invited		
Work Order issued		
Work Started		
Work completed		
Expenditure incurred	<b>Booked</b>	<b>Committed</b>

**Comments:-** In the sanction amount there is no matching Central and State share. It is difficult to complete by ULB so BOC decided that they will drop this component.

10

<b>Cinder Track</b>	Quantity (Unit-wise) m	Amount
Sanctioned	45600.00	11.40
Tender invited		
Work Order issued		
Work Started		
Work completed		
Expenditure incurred	<b>Booked</b>	<b>Committed</b>

**Comments:-** In the sanction amount there is no matching Central and State share. It is difficult to complete by ULB so BOC decided that they will drop this component.

<b>Expenditure incurred for ID</b>	<b>Booked [D]</b>	<b>Committed [E]</b>
	157.23	0.06
<b>Materials procurement cost for ID</b>		<b>Booked - (Cheque issued) [F]</b>
<b>Total expenditure incurred for ID (D+F) =</b>	<b>Rs.</b>	<b>157.226 4</b>
		<b>Lak hs</b>

**Fund Mobilised****Fund Received from SUDA (Rs. In Lakhs)**

Central Share	State Share	Addl. State Share	Total
306.215	31.774	50.13	388.119

• ULB Share Deposited : Rs. 16.00 Lakh

• Beneficiaries' contribution collected (Rs. Lakhs)

Full Contribution	Part Contribution	Total
36.00		36.00

• Bank Loan (if any) for DUs : Rs. Lakh

• Interest Earned : Rs. 0.00000 Lakh

**Total fund mobilised : Rs. 440.12 Lakh**

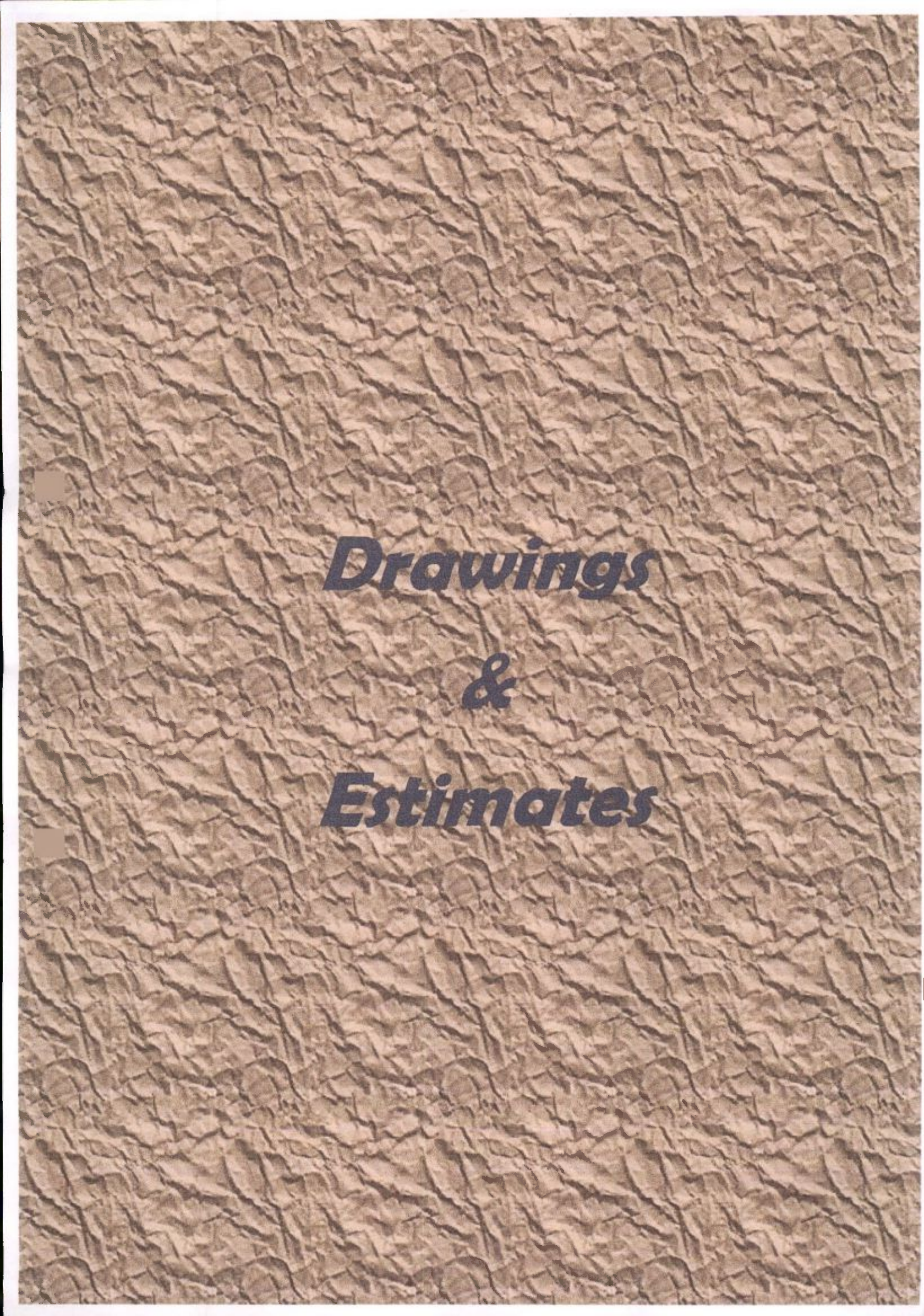
**Total Expenditure Incurred (DU + ID):**

Booked expenditure - (including material procurement costs)	Committed expenditure
385.896	0.06

Other Expens: From Project Fund			Total
Salary of AE / SAE	Tender / publishing costs		14.108
	For DU	For ID	
14.108			

From Contingency Fund #
3.58

<b>Balance fund with ULB</b>	<b>Rs.</b>	<b>36.54</b>	<b>Lakh</b>
------------------------------	------------	--------------	-------------



***Drawings***  
***&***  
***Estimates***