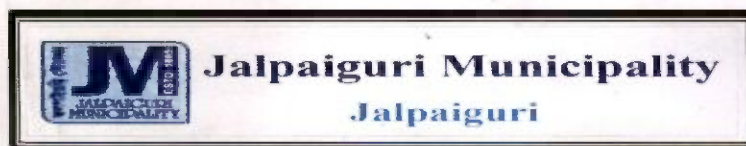


Jalpaiguri Municipality

**Detailed Project Report for Construction of 472 EWS Houses
under
BLC mode of Pradhan Mantri Awas Yojana (PMAY)-HFA (U)
for Jalpaiguri Municipality**



Submitted by

**Jalpaiguri Municipality
Dist: Jalpaiguri, West Bengal
July-2019**

Table of Contents

Contents

Introductory Note by Chairperson / Mayor	2
List of Tables	4
List of Maps	5
List of Figures	6
Abbreviations	7
Working Definitions.....	9
Annexure	
7C.....	11
Executive Summary	
.....	13
Drawing of	
DU.....	15
Estimates of	
DU.....	16
Drawing of Bituminous	
Road.....	18
Estimate of	
Road.....	29
Work flow of	
PMAY.....	30
Implementation of	
Schedule.....	31
1. Situation assessment for HFAPoA	32
1.1 BACKGROUND	32
1.2 APPROACH AND METHODOLOGY	32
<i>1.2.1 Stakeholders Consultative Workshop / Meetings</i>	33
1.3. CITY PROFILE AND OVERVIEW	34
1.4. HOUSING AND PHYSICAL INFRASTRUCTURE PROFILE	40
1.5. ASSESSMENT OF PRESENT STATUS OF SLUMS	47
<i>1.5.1. Slum Profile and its Location</i>	56
<i>(Including slum dwelling unit density, land values, land ownership and tenure status of the slum.</i>	
<i>1.5.2. Summary of Findings of Demand Survey</i>	65
<i>1.5.3. Broad infrastructure status in slum areas</i>	74
1.6. TENABILITY ANALYSIS	76
2. Assessment of Existing and likely Future Housing Shortage.....	77
2.1. EXISTING HOUSING SHORTAGE (NON SLUMS)	77
2.2. LIKELY FUTURE HOUSING SHORTAGE	80
3. Identification of four Options available under Mission	82
4. Intervention Plan and Central assistance.....	85
5. Institutional Arrangements for Implementation of Development Options	88
6. Project Monitoring and Social audit.....	90
7. Conclusion.....	90
8. Annexure.....	
Map.....	9
2	
<i>Annexure A: Beneficiary List</i>	152

Introductory Note by Chairman

Amongst the cities of west Bengal, the importance of Jalpaiguri is enormous. The town came into existence both as the Divisional and District Headquarters in 1869 and keeping in view the importance of the town. The Jalpaiguri Municipality was established in 1885.

Right from the inception, the Municipality is saddled with the responsibility of extending services to its residents. With this end in view, the Board of Councillors have taken up the responsibility of keeping up the tradition that begun a century and two decades back and is solely bent upon providing a better and dynamic trend of services to its tax-payers.

Notwithstanding manifold hurdles coupled with extreme financial constraints that confronted the Municipality very often, the Municipality has been relentlessly striving for inducting better reformed services. Through the wake of globalization, there has been a growing demand from the residents for providing better quality of services thereby making inroads of a number of many new problems.

In order to cope up with this challenge, the Municipality has endeavored to introduce in the field providing services some technology based modern and more dynamic method of functioning. But the infrastructure and the bulk of fund that are needed for these developments are absent since it is not possible for the Municipality alone to provide such a huge quantum of fund from its limited sources. It can be made possible only with the financial assistance from the State and Central Govt. and Statutory and non-Statutory Bodies dealing with Municipal affairs to help & create a better and comfortable environment for the public.

It is known to all that Jalpaiguri is endowed and replete with a number of religious and famous tourist spots and this heritage town itself can very well be made as a place for transition of tourists for visiting the nearest sites and temples, like Jalpesh Mandir, the temple of goddess Kali set up by Devi Chowdhurani, Tea gardens, Forests etc. of Dooars.

Today Jalpaiguri is in the process of preparing the Housing For All Plan of Action (HFAPoA). In the last 5 years, with the help of the people, we have tried to address the problems of urban poor & slums keeping the aspirations of people and development objectives and targets in mind. At some point we have been successful in realizing the dreams of the people while in others we were not. Preparation of **Housing For All Plan of Action** along with, its implementation and monitoring opened a new challenge to us – the challenge of providing all basic services to all poor people and ensuring equitable socio-economic development of the people of Jalpaiguri.

It's an honour and privilege to present before the people of Jalpaiguri, the 3rd Phase Housing For All Plan of Action which offers to provide development of all slums and ensure that new slums do not come up and thereby developing Jalpaiguri into a vibrant economy. Learning from the past we look forward towards achieving long term benefits, perspectives and convergences rather than short term goals. The Housing For All Plan of Action has been prepared and we look forward for a great future.

To sum up, the Municipality is trying hard to reach the goal in a well-planned and scientific way to translate the above visions into reality so that the fruits of its whole-hearted efforts percolate even to the humblest residents of the town.



[Signature]
Chairman
Jalpaiguri Municipality

Planning Team

- I. Shri. Mahon Bose, Chairman, Jalpaiguri Municipality.
- II. Shri.Sandip Mahato, Chairman-in-Council-Member, Jalpaiguri Municipality.
- III. Dr. Santanu Nandan Maitra, Executive Officer, Jalpaiguri Municipality.,
- IV. Shri Tapash Datta , OS , Jalpaiguri Municipality, (Nodal Officer for HFA)
- V. Shri. Tapan Roy, City Manager, DAY-NULM Jalpaiguri Municipality.
- VI. Shri Bhaskar Sarkar, City Manager, DAY- NULM ,JM
- VII. Shri Buddharup Ghosh, Urban Planner,JM

Annexure 7C
(Para 14.5 of the Guidelines)

Format for Project under Beneficiary Led Construction Or Enhancement

1	Name of the State:	:	West Bengal						
2	Name of the District:	:	Jalpaiguri						
3	Name of the City:	:	Jalpaiguri						
4	Project Name:	:	HFA-Jalpaiguri -2019-20						
5	Project Code:	:	19801640054N0						
6	State Level Nodal Agency:	:	State Urban Development Agency						
	Implementing Agency/ ULB	:	Jalpaiguri Municipality						
8	Date of Approval by State Level Sanctioning and Monitoring Committee (SLSMC)	:							
9	No. of location covered in project: No of Slum Area Covered & No of Non Slum Area Covered	:	Name of Location	No. of beneficiaries	Whether Slum / Non-Slum	If Slum, then Slum type	If slum, whether it gets completely rehabilitated		
		:	Jalpaiguri Municipal Area	550	Covering both Slum & Non-Slum area	Notified	No		
10	Project Cost (Rs. In Lakhs)	:							
11	No. of beneficiaries covered in the project	:	GEN	SC	ST	OBC	Total	Minority	Person with Disability
		:	290	241	1	18	550	18	
12	Whether beneficiary have been selected as PMAY Guidelines?	:	Yes						
13	No. of Houses constructed / acquired. Please specify ownership (Any of these)	:	Joint	Female	Male	Transgender			
		:	154	174	222				
14	No. of beneficiaries covered in the project	:	Male	Female	Transgender				
		:	376	174					
15	Whether it has been ensured that selected beneficiaries have rightful ownership of the land ?	:	Yes						
16	Whether building plan for all houses have been Approved?	:	Yes						
17	i. GoI grant required (Rs. 1.5 lakh per eligible beneficiary)	:	825.00						

	(Rs. in Lakhs)	
	ii. State grant, (Rs. in Lakhs)	1162.70
	iii. ULB grant (Rs. in Lakhs)	101.20
	iv. Beneficiary Share (Rs. in Lakhs)	138.00
	v. Total (Rs. in Lakhs)	2226.90
18	Whether technical specification / design for housing have been ensured as per Indian Standards / NBC/ State Norms?	Yes
19	Whether it has been ensured that balance cost of construction is tied up with State Grant, ULB Grant & Beneficiary Share ?	Yes
	Whether trunk and line infrastructure is existing or being provisioned ?	
	i. Water Supply	Yes
	ii. Sewerage	No
	iii. Road	Yes
	iv. Storm Water Drain	Yes
	v. External Electrification	No
	vi. Solid Waste Management	No
	vii. Any Other	No
	viii. In case, any infrastructure has not been proposed, reason thereof.	No
20	Whether disaster (earthquake, flood, cyclone, landslide etc.) resistant features have been adopted in concept, design and implementation of the project ?	Yes
21	Whether Demand Survey Completed for entire city ?	Yes
22	Whether City-wide integrated project have been formulated ? If not reasons thereof ?	Yes
23	Whether validation with SECC data for housing condition conducted ?	Yes
24	Whether Direct Benefit Transfer (DBT) of fund to individual bank account of beneficiary ensured in the project ?	Yes

25	Whether there is provision in DPR for tracking/monitoring the progress of individual houses through geo-tagged photographs ?	Yes
26	Whether any innovation/cost effective / Green technology adopted in the project?	Yes
27	Comments of SLAC after techno economic appraisal of DPR	Project covers the most needy beneficiaries
28	Project brief including any other information ULB/State would like to furnish	The project covers all wards
29	Project Submission Date to SLSMC	

It is hereby confirmed that State/UT and ULB have checked all the beneficiaries as per guidelines of HFA. It is also submitted that no beneficiary has been selected for more than one benefit under the Mission including Credit Linked Subsidy Scheme (CLSS) component of the Mission.



Chairman
Jalpaiguri Municipality

Signature of the
Jalpaiguri Municipality

Signature

Chief Engineer
M.E Dte, GoWB

Signature

(Director, SUDA)

Signature

(Secretary, UD & MA Department, GoWB)

Executive Summary

Project Details

1	Name of the State:	:	West Bengal
2	Name of the District:	:	Jalpaiguri
3	Name of the City:	:	Jalpaiguri
4	Project Name:	:	HFA-Jalpaiguri -2019-20
5	Project Cost (Rs. in Lakhs)	:	2226.90
	Central Share (Rs. in Lakhs)	:	825.00
7	State Share (Rs. in Lakhs)	:	1162.70
8	ULB Share (Rs. in Lakhs)	:	101.20
9	Beneficiary share (Rs. in Lakhs)	:	138.00
10	Total Infrastructure Cost (Rs. in Lakhs)	:	202.40
11	Percentage of Infrastructure Cost of Housing Cost	:	10%
12	Infrastructure Cost per Dwelling Unit (Rs. in Lakhs)	:	0.368
13	Year of Implementation	:	2019-20
14	Component Housing Construction	:	Beneficiary Led Construction (BLC)
15	SOR Adopted	:	PWD (WB) w.e.f 1.11.17 with current corrigendum

Project Contributions (Physical + Financial) (Rs. in Lakh)

Sl	Scheme Component	Type	Qty	Unit	Rate (in Rs/Unit)	Proposed Project Cost (In Lakh)	Appraised Project Cost (In Lakh)	Central Share (Rs. 1.5Lakh/ DU)	State Govt. Share (Rs. 1.93Lakh/ DU)	ULB Share	Beneficiaries Share @ 0.25 Lakh/DU)
A. HOUSING											
1	New in-situ										
	Single Storied Units	BLC	472	Nos	368000.00	2024.00	2024.00	825.00	1062.00	101.20	138.00
Total Housing Cost Sub Total (A)						2024.00	2024.00	825.00	1062.00	101.20	138.00
B. INFRASTRUCTURE											
Sl	Scheme Component	Type	Qty	Unit	Rate (in Rs/Unit)	Proposed Project Cost (In Lakh)	Appraised Project Cost (In Lakh)	Central Share (Rs. in Lakh)	State Govt. Share (@50%) (in Lakh)	ULB Share (@50%) (in Lakh)	Beneficiaries Share (in Lakh)
ROADS											
1.1	Construction of Bituminous	BT	6951	Sq.M	1456	101.207	101.207		506.00	506.00	

2. WATER SUPPLY (Proposed)											
3 DRAINS											
	Construction of Pucca Drain	CC	5020	MT	2016	101'203	101'203		506.00	506.00	
Total Infrastructure Cost Sub Total (B)						2024.00	2024.00		1012.00	1012.00	
GRAND TOTAL (A+B)						4048.00	4048.00	825.00	2074.00	1113.20	138.00



Signature of the ULB level
Competent Technical officer
Jalpaiguri Municipality

Name & Designation: *Jusoprakno Deb das.*
S. A. E.

Fax No:

Telephone No:

E-mail:

*Sub-Assistant Engineer
Jalpaiguri Municipality*

Signature of the State level
Competent Technical
Officer

Name & Designation: Chief Engineer, MeDte, GoWB
Bikash Bhavan, South Block, 1st Floor, Salt lake, Kol-91

Fax No:

Telephone No:

E-mail:

033-23375474

033-23371331

ce_medte@yahoo.
com

Signature

Director(SUDA)

Name & Designation: Debarati Dutta Gupta

Fax No: 033-23585767

Telephone No: 033-23585767

E-mail: wbsudadir@gmail.com

[Handwritten Signature]
Chairman
Jalpaiguri Municipality
Signature of the Chairman
Jalpaiguri Municipality

Name & Designation:

Fax No:

Telephone No:

E-mail:

I. Subsidy for Beneficiary-led Individual House Construction or Enhancement

I. Beneficiary-led Individual House Construction or Enhancement									
		Resource Mobilization (Rs. in Crores)							
Year *	No. of		New Housing	Enhancement of existing housing	Total Cost	Central Share	State share	Beneficiary Share	ULB share (if applicable)
	New Housing	Enhancement of existing housing							
2015-16	1290	0	47.47	0	47.47	19.35	24.90	3.23	NA
2016-17	1945	0	71.58	0	71.58	29.18	37.54	4.86	NA
2017-18	1000	0	36.80	0	36.80	15.00	19.30	2.50	NA
2018-19	2075	0	76.36	0	76.36	31.13	40.05	5.19	NA
2019-20	550	0	20.24	0	20.24	8.25	10.62	1.38	NA
2020-21	3700	0	136.16	0	136.16	55.50	71.41	9.25	NA
2021-22	326	0	12.00	0	12.00	4.89	6.29	0.82	NA
Total	10886	0	400.60	0	400.60	163.29	210.10	27.22	NA

Note: * Please fill the projected figures for the year for which AIP is proposed and actual figures of achievement for preceding years

** Total Cost per dwelling unit Rs. 3.68 /- Lakhs



Jaopriya S. A. E.

Sub-Assistant Engineer
Jalpaiguri Municipality



Chairman
Jalpaiguri Municipality

II. Slum Rehabilitation of Slum Dwellers with Participation of Private Sector

Year*	No. of Slums	No. of Beneficiaries	Resource Mobilization (Rs. in Crores)					ULB share (if applicable)
			Total Cost	Central Share	State share	Beneficiary Share		
2015-16	N.A	N.A	N.A	N.A	N.A	N.A	N.A	
2016-17	N.A	N.A	N.A	N.A	N.A	N.A	N.A	
2017-18	N.A	N.A	N.A	N.A	N.A	N.A	N.A	
2018-19	N.A	N.A	N.A	N.A	N.A	N.A	N.A	
2019-20	N.A	N.A	N.A	N.A	N.A	N.A	N.A	
2020-21	N.A	N.A	N.A	N.A	N.A	N.A	N.A	
2021-22	N.A	N.A	N.A	N.A	N.A	N.A	N.A	
Total	N.A	N.A	N.A	N.A	N.A	N.A	N.A	

Note: * Please fill the projected figures for the year for which AIP is proposed and actual figures of achievement for preceding years



Sasoprasad Jaiswal
S.A.E

Sub-Assistant Engineer
Jalpaiguri Municipality



Chairman
Jalpaiguri Municipality

III. Affordable Housing in Partnership with Public & Private Sectors							
Year *	Number of Projects	No. of Beneficiaries	Total Project Cost (AHP)	Resource Mobilization (Rs. in Crores)			ULB Share (if applicable)
				Central Share	State Share	ULB Share (if applicable)	
2015-16	N.A	N.A	N.A	N.A	N.A	N.A	N.A
2016-17	N.A	N.A	N.A	N.A	N.A	N.A	N.A
2017-18	N.A	N.A	N.A	N.A	N.A	N.A	N.A
2018-19	N.A	N.A	N.A	N.A	N.A	N.A	N.A
2019-20	N.A	N.A	N.A	N.A	N.A	N.A	N.A
2020-21	N.A	N.A	N.A	N.A	N.A	N.A	N.A
2021-22	N.A	N.A	N.A	N.A	N.A	N.A	N.A
Total	N.A	N.A	N.A	N.A	N.A	N.A	N.A

Note: * Please fill the projected figures for the year for which AIP is proposed and actual figures of achievement for preceding years



Sub-Assistant Engineer
Jalpaiguri Municipality


Chairman
Jalpaiguri Municipality

IV. Affordable Housing through Credit Linked Subsidy

Year *	Credit Link Subsidy Availed for	Number of Beneficiaries Availed Loan			Resource Mobilization (Rs. in Crores)		
		EWS	LIG	Estimated Loan			
				EWS	LIG	LIG	
2015-16	New Housing Enhancement (Existing Housing)	NO TARGET FOR THIS YEAR					
2016-17	New Housing Enhancement (Existing Housing)	NO TARGET FOR THIS YEAR					
2017-18	New Housing Enhancement (Existing Housing)	NO TARGET FOR THIS YEAR					
2018-19	New Housing Enhancement (Existing Housing)	NO TARGET FOR THIS YEAR					
2019-20	New Housing Enhancement (Existing Housing)	NO TARGET FOR THIS YEAR					
2020-21	New Housing Enhancement (Existing Housing)	NO TARGET FOR THIS YEAR					
2021-22	New Housing Enhancement (Existing Housing)	NO TARGET FOR THIS YEAR					
Total		NO TARGET FOR THIS YEAR					

Note: * Please fill the projected figures for the year for which AIP is proposed and actual figures for achievement for preceding years

NO TARGET FOR THIS YEAR

Chairman
Jalpaiguri Municipality

Sub-Station Manager
Jalpaiguri Municipality

List of Tables

No.	List of Tables
1. Table	1. Population of Jalpaiguri
2. Table	2. Projected Population of Jalpaiguri
3. Table	3. City at a glance
4. Table	4. Number of Housing proposals under diff. projects
5. Table	5. Land are pattern in Jalpaiguri
6. Table	6. Other land categories
7. Table	7. Status of Water Supply Service Level Benchmark
8. Table	8. Zone wise coverage of Household
9. Table	9. Zone wise length of distribution network
10. Table	10. Demand gap assessment for water supply sector
11. Table	11. Benchmarks: Sewerage and sanitation in Jalpaiguri as on 2011
12. Table	12. Ward wise slum population in Jalpaiguri
13. Table	13. Ward wise Notified and Non- Notified Slums of Jalpaiguri
14. Table	14 . Average monthly income and expenditure of households staying slums
15. Table	15. Caste wise distribution of households in slum for each ward
16. Table	16. Housing structure type of all slums
17. Table	17. Status of slums in Jalpaiguri as per location
18. Table	18. Land use pattern area land value of all 77 slums of Jalpaiguri
19. Table	19. Indicator for assessing security of tenure status
20. Table	20. Distribution of slum based on Tenure status
21. Table	21. Distribution of family heads of the slum
22. Table	22. Religion of the household
23. Table	23. Ownership details of the households
24. Table	24. Housing structure details of households
25. Table	25. Type of housing requirement details of the household

No.	List of Tables
26. Table	26. Connectivity to city wide storm water drainage system
27. Table	27. Housing shortage – Curative approach
28. Table	28. Housing condition – Jalpaiguri
29. Table	29. Housing structure by type of roof
30. Table	30. Additional houses required for Kache and semi pucca
31. Table	31. Current housing shortage
32. Table	32. Projected population growth
33. Table	33. Housing shortage under preventive strategy
34. Table	34. Slum wise intervention strategies for untenable slums
35. Table	35. Year wise proposed intervention in slums
36. Table	36. Year wise proposed intervention for other urban poor based on demand survey
37. Table	37. Year wise targets under different component

List of Maps

No.	List of Maps
1.	1. Land used map of Jalpaiguri Municipality
2.	2. Regional and linkage map
3.	4. Slum population density.

List of Figures No.	List of Figures
1.	1. Stakeholder workshop at Jalpaiguri
2.	2. Number of slums across four zones
3.	3. Drinking water supply in slums
4.	4. Duration of water supply in slum
5.	5. Sanitation facilities in slum
6.	6. Accessibility to roads
7.	7. Housing storage preventive approach
8.	8. Four implementation verticals
9.	9. Institutional mechanism

Abbreviations

A&OE	Administrative and Other Expenses	LIG	Low Income Group
AHP	Affordable Housing in Partnership	MD	Mission Directorate
AIP	Annual Implementation Plan	MoA	Memorandum of Agreement
BMTPC	Building Materials & Technology Promotion Council	MoHUPA	Ministry of Housing and Urban Poverty Alleviation
CDP	City Development Plan	MoU	Memorandum of Understanding
CLS	Credit linked subsidy	NA	Non Agricultural
CNA	Central Nodal Agencies	NBC	National Building Code
CPHEEO	Central Public Health and Environmental Engineering Organisation	NHB	National Housing Bank
CSMC	Central Sanctioning and Monitoring Committee	NOC	No Objection Certificate
DIPP	Department of Industrial Policy and Promotion	NPV	Net Present Value
DPR	Detailed Project Report	PLI	Primary Lending Institution
EMI	Equated Monthly Installment	RWA	Residents' Welfare Association
EWS	Economically Weaker Section	SECC	Socio Economic and Caste Census
FAR	Floor Area Ratio	HFAPoA	Slum Free City Plan of Action
FSI	Floor Space Index	SLAC	State Level Appraisal Committee

HFA	Housing for All	SLNA	State Level Nodal Agency
HFAPoA	Housing for All Plan of Action	SLSMC	State Level Sanction and Monitoring Committee
IEC	Information Education & Communication	TDR	Transfer of Development Rights
IFD	Integrated Finance Division	TPQMA	Third Party Quality Monitoring Agency
IIT	Indian Institute of Technology	ULB	Urban Local Boday
IS	Indian Standard	UT	Union Territory

Working Definitions

Affordable Housing Project:	Housing Projects where 35 % of the houses are constructed for EWS category
Beneficiary	A beneficiary family will comprise husband, wife and unmarried children. The beneficiary family should not own a pucca house (an all-weather dwelling unit) either in his//her name or in the name of any member of his/her family in any part of India
Carpet Area	Area enclosed within the walls, actual area to lay carpet. This area does not include the thickness of the inner walls.
Central Nodal Agencies	Nodal Agencies identified by Ministry for the purposes of implementation of Credit Linked subsidy component of the mission
Economically Weaker Section(EWS)	EWS households are defined as households having an annual income up to Rs 3, 00,000(Rupees Three Lakhs). States/UTs shall have the flexibility to redefine the annual income criteria as per local conditions in consultation with the Centre
EWS House	An all-weather single unit or a unit in a multi storeyed super structure having carpet area of upto 30 sq.m. with adequate basic civic services and infrastructure services like toilet , water, electricity etc. States can determine the area of EWS as per their local needs with information to Ministry
“Floor Area Ratio” (FAR)/FSI	The quotient obtained by dividing the total covered area (plinth area) on all the floors by the area of the plot:

	<p style="text-align: center;">Total covered area on all the floors x 100</p> <p style="text-align: center;">FAR= -----</p> <p style="text-align: center;">Plot area</p> <p>If States/Cities have some variations in this definition, State/City definitions will be accepted under the mission</p>
Implementing Agencies	Implementing agencies are the agencies such as Urban Local Bodies, Development Authorities, and Housing Boards etc. which are selected by State Government / SLSCMC for implementing Housing for All Mission.
Low Income Group (LIG)	LIG households are defined as households having an annual income between Rs.3, 00,000 (Rupees Three Lakhs One) up to Rs.6, 00,000 (Rupees Six Lakhs). States/UTs shall have the flexibility to redefine the annual income criteria as per local conditions in consultation with the Centre.
Primary Lending Institutions (PLI)	Scheduled Commercial Banks, Housing Finance Companies, Regional Rural Banks (RRBs), State Cooperative Banks, Urban Cooperative Banks or any other institutions as may be identified by the Ministry
Slum	A compact area of at least 300 population or about 60-70 households of poorly built congested tenements, in unhygienic environment usually with inadequate infrastructure and lacking in proper sanitary and drinking water facilities.
State Land Nodal Agencies (SLNAs)	Nodal Agency designated by the State Governments for implementing the Mission
Transfer of Development Rights (TDR)	TDR means making available certain amount of additional built up area in lieu of the area relinquished or surrendered by the owner of the land, so that he can use extra built up area himself in some other land.

1. Situation assessment for HFAPoA

1.1 Background

“Housing for All” Mission for urban area will be implemented during 2015-2022 and this
1.1 Mission will
provide central assistance to implementing agencies through States and UTs for providing
houses to all
eligible families/beneficiaries by 2022.

Mission will be implemented as Centrally Sponsored Scheme (CSS) except for the
component 1.2 of credit
linked subsidy which will be implemented as a Central Sector Scheme.

A beneficiary family will comprise husband, wife, unmarried sons and/or unmarried
daughters. 1.3 The
beneficiary family should not own a pucca house either in his/her name or in the name of
any member of
his/her family in any part of India to be eligible to receive central assistance under the
mission.

States/UTs, at their discretion, may decide a cut-off date on which beneficiaries need to be
resident 1.4 of
that urban area for being eligible to take benefits under the scheme.
Mission with all its component has become effective from the date 17.06.2015 and will be
1.5 implemented upto 31.03.2022.

All 4041 statutory towns as per Census 2011 with focus on 500 Class I cities would be
covered in three
phases as follows:

Phase I (April 2015 - March 2017) to cover 100 Cities selected from
States/UTs as per their willingness.

Phase II (April 2017 - March 2019) to cover additional 200 Cities•

Phase VI (JULY 2019 - March 2022) to cover all other remaining Cities•

Ministry, however, will have flexibility regarding inclusion of additional cities in earlier
phases in case there is a resource backed demand from States/UTs.

1.2 Approach and Methodology

The HFAPoA for Jalpaiguri has been prepared in accordance with the guidelines issued by
Ministry of Housing and Urban Poverty Alleviation, Government of India. Overall approach
adopted throughout the preparation of this HFAPoA has been based on four key principles,

- ❖ Well rounded stakeholder consultations,
- ❖ Continuous community involvement,
- ❖ Providing innovative solutions and
- ❖ Coordination & validation.

Methodology adopted for preparation of HFAPoA is demonstrated in the below:

- 1) Taking Initiative for Demand Assessment Survey.
- 2) Conducting Orientation Programme with elected representative and officers of ULB.
- 3) Conducting Orientation programme with Supervisors and Enumerators.
- 4) Conducting Demand survey and complete the work.
- 5) Conducting Data Entry of the survey form and complete the work
- 6) Analysis of the data.
- 7) Filling up the requisite formats.
- 8) Planning of project with elected representatives and officers of ULB.
- 9) Preparing investment requirement and Financial plan
- 10) Finalization of HFAPoA.

1.2.1 Stakeholders Consultative Workshop / Meetings

RAY envisages continuous involvement of all stakeholders with specific reference to the community members for the preparation of HFAPoA. With an objective to develop a detailed understanding of the provisions and procedures of RAY as stipulated by Ministry of Housing and Urban Poverty Alleviation (MoHUPA), GoI a number of workshops and capacity building programmes were organized by the SUDA, GoWB both at the state level as well as ULB level. Details of the workshop and capacity building programmes organised by ULB (refer Annexure A-1 for photographs taken during workshop):

Figure 1: Stakeholder Workshop at Jalpaiguri



Chairperson Jalpaiguri informing participants about the HFA



Board of Councillors during Stakeholder Workshop

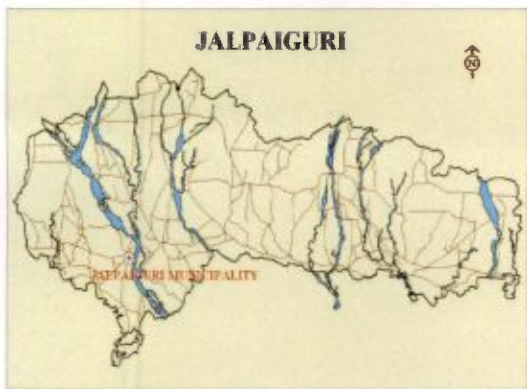
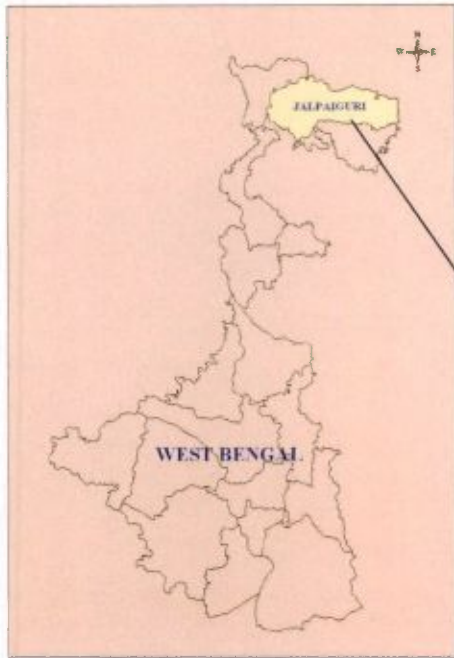
1.3. City Profile and Overview

History:-

Jalpaiguri is one of the most important districts in West Bengal. The Jalpaiguri District formed in the year 1869 and starting its activities as a Divisional Head Quarter of Rajshahi-Koch Behar Division since 1875 and as Rajsahi Division from 1883. With the formation of District, the tea plantation played key role in the field of Socio-Economic reforms in the district since 1877. In view of the above, a new Township has came out in the district as "Jalpaiguri Town" in the year 1869. The administration and tea planters of the district felt it necessary to set up a Urban Local Body. And "Jalpaiguri Union" was formed and performed the municipal activities till 1st. April 1885. The "Jalpaiguri Municipality" came into begin with a population of 7936 in the year 1886-87 under the Chairmanship of Deputy Commissioner of the District and Vice-Chairmanship of Civil Medical Officer. The first non official Chairman was elected in the year 1916-17. The municipal area was then divided into 7 wards, consisting with 19 commissioners. After independence, the municipal area was divided into 19 single member constituency wards in the year 1967 with a functioning area 10.095 sq. K.M. Subsequently, in 1995, the municipal area has been expanded to 12.95 sq.K.M.

Administrative Boundaries

The municipality is bounded by Tista River in its Eastern side, Kharia and Aurobindo Gram Panchyat in its Western side, Paharpur villages in the north and Kharia in the Southern side. River Karala passes from its northern side to the south eastern side. SH 12 A passes Jalpaiguri Municipality from its East to West From Siliguri town to Maynaguri Town. Jalpaiguri Municipality is very near to the International border of Bangladesh in south.



A handwritten signature in black ink, which appears to read "Jasoprakash Debbar".

Sub-Assistant.Engineer
Jalpaiguri Municipality-

Temperature

Normal temperature in the area varies from 37°C max to 7°C min. The following bar diagram shows the maximum and minimum temperature from 2000 to 2004

Soil

Very deep, poorly drained, fine loamy soils on level to nearly level recent alluvial plain with loamy surface, associated with very deep, moderately well-drained, coarse loamy soils.

Ground Water

The area is having wide seasonal fluctuations in groundwater storage and movement. Aquifers are characterized by highly assorted materials. Groundwater occurs in water table (unconfined condition). Static water level is within 4 m. below ground level. Total dissolved solids is around 150 ppm and aquifer thickness tapped is around 50 m. or so.

(Source – Geohydrological Map of India – published by GSI, 1969)

Geomorphology

Jalpaiguri town is situated at an altitude of 77.60 – 84.35 m. above m.s.l. on the western bank of river Teesta. River Karala is one of the major tributaries of Teesta dividing the Municipality in parts. The river Dhardhara is a tributary of river Karala. The river Gadadhar drains the water of Jalpaiguri town partially. The terrain is basically flat and blanketed by river borne sediments consisting of fine to coarse sands, silts and clays, constituting the lower piedmont flood plain of North Bengal. The upper plain is occasionally marked with pebbles and gravels drained down from the upper catchment.

(Source – Record GSI Publication – Vol.No.121, Part 2-8

“Quaternary Geology and Geomorphology of Tista-Torsa interfluve area – A brief review”)

Ecology

Tista river plays a very important role on the local ecology. As per river basin atlas ,1985 Tista is suitable for propagation of fisheries as a result the municipality has an important role to maintain Tista River basin ecology.

A number of tea gardens are situated in the north of Jalpaiguri particularly Karalavalley Tea Gardens.

As Jalpaiguri Municipality is situated in the international border zone, there is massive rise of population due to immigration leading to acute shortage of food and water. Intensive search for alternative food and water resources has forced for modification of physio-chemical parameters. Continuous habitat loss is taking place due to human intervention and change in landuse pattern. The ULB documents its concern for this and has been putting continuous endeavour for restoration of ecology.

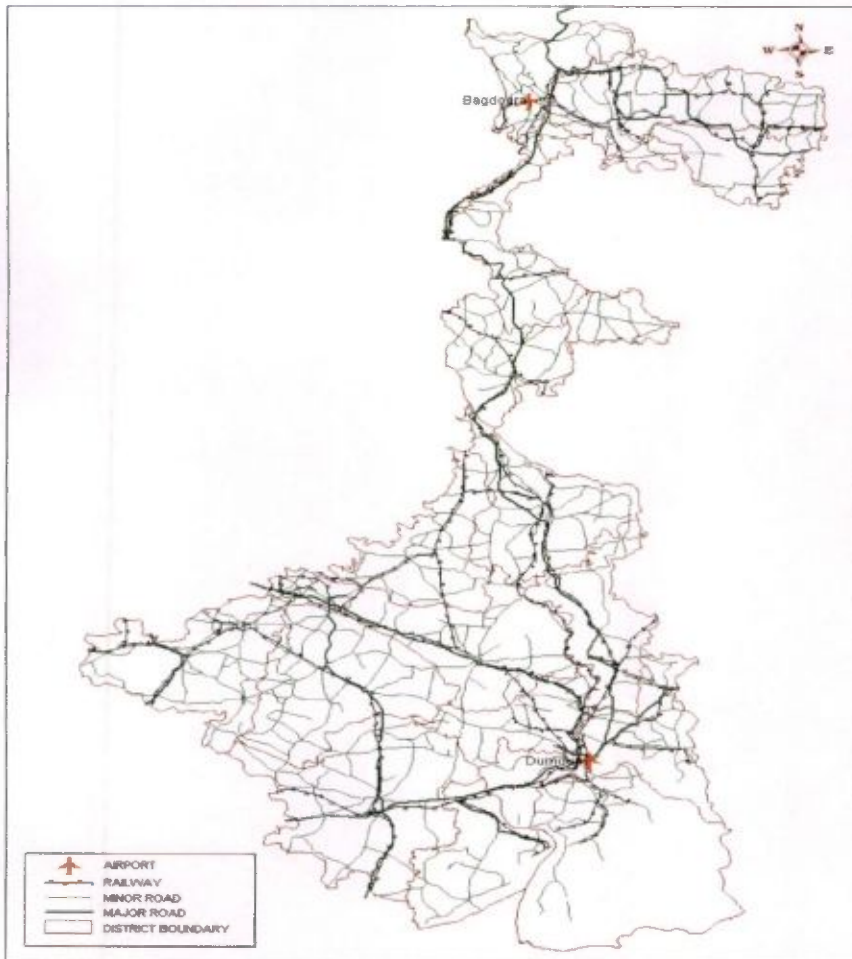
Linkages (Rail, Road and Air)

Jalpaiguri being the one of the oldest and important Municipality of North Bengal, is well connected by rail and road with the State capital, Kolkata as also with the major towns of West Bengal. Jalpaiguri is about 500 KM from Kolkata. The town is connected by North Eastern Railway Siliguri Haldibari Line and few important trains pass through Jalpaiguri. The town has direct railway and road links with the neighbouring towns, like Siliguri,

Moinaguri, Lataguri, Dhubguri etc. State Highway 12-A passes through the Municipality. The nearest air base is at Bagdogra.

Jalpaiguri Municipality has developed around 160 K.M. of road. In the area, Zilla Parishad has developed roads of 7 K.M. and PWD of 15 KM. Entire area of the Municipality is connected with roads. Regional connectivity linkage with the municipality is shown in the map as below. Regular maintenance of these roads is in practice.

Regional linkage & connectivity Map



Drainage

Jalpaiguri is situated on the western bank of Teesta river. A number small rivers and nala are passing through the municipal area. The Karala river is the natural drainage channel of Jalpaiguri Town is one of the tributaries of Teesta and more or less bifurcates the town in the eastern side. Another natural drainage is river Gadadhar which is connected to river Panga in the south. The high rain water from the upland portion of Jalpaiguri town and its adjoining area is causing water logging in certain portion of the city. All these need de-silting and other forms of drudgery to reduce water logging and overflow during the peak monsoon period, in particular. Overall drainage system of the ULB has been hindered because –

- Siltation of natural drainages due to deforestation in upper catchment of Tista.

- River Karala fails to drain the total storm water in the river Tista as Tista is not in a position to take total discharge of river Karala during flood season.
- Most of the lateral drains are not connected with the peripheral drains
- Unplanned construction
- Drains are choked by wastes (polythene etc.)

However, the ULB has taken several remedial measures to overcome these problems.

Solid Waste Management

The ULB has started implementing Solid Waste Management scheme in the recent years. Municipality already covered 18 wards and remaining wards will be covered within coming years. Solid wastes from residential and commercial complex, medical units, wastes after sweeping the roads, drain wastes etc are removed every day.

Cleanliness and Beautifications

To maintain cleanliness and beautifications of Jalpaiguri, the ULB has taken enormous efforts with the help of its stakeholders to provide miscellaneous nature of services under its jurisdiction such as Roads, Peripheral Drainage, Electrification, Solid Waste Management, Conservancy, beautifications of parks and open spaces etc. In all spheres of activities, the Municipality imposes importance as regards its cleanliness and maintenance of overall greenery. . Every day over 24 Mt garbages are removed from municipality.

Sanitation

Since its inception, Jalpaiguri Municipality is concerned about the sanitation. Growing population demands better and modern sanitation facilities. Keeping this in view, 3 Nos. community toilets have been constructed in the Municipal area. Continuous efforts are making to improve the services further. However modernized sewerage system is in need within near future.

Health

Since its inception, Jalpaiguri Municipality is improving gradually in its health services in different forms. Health services programme IPP-VIII (Extn) is being implemented for further betterment. There is one general Hospital, one Clinic, one Dispensary and one Family Welfare Centre. The ULB possesses two Ambulances for constant services.

Education

As per District Handbook 2005, Government of West Bengal, there were 73 primary schools, 4 middle schools, 5 high schools, 13 higher secondary schools and 3 colleges in the Jalpaiguri Municipal area, along with 18 professional and technical institutions. Also, there are 13 public libraries and 13 free reading rooms. Percentage of literacy in the area is 91% for male and 83% for female.

The authorities are in constant touch with the progressive themes with the advent of future scenario of the Municipality. Proper care has been taken to provide minimum facilities in the educational centres, like sanitation, drinking water etc as also adequate teaching aids through trained teachers. Separate projects are being taken for adult education, education for handicapped and drop out children in the coming years.

Population and development are intrinsically interrelated and progress in any component can catalyze improvement in others. In recognition of this awareness the CDP seeks to integrate the population perspective with all development policies to be undertaken in the plan. The population statistics is provided below:

Table 1: Population of Jalpaiguri

Sl. No.	Item	Jalpaiguri
1	Total population (Census 2011)	107341
2	Decadal Growth (Census 2011) (%)	6.96
3	Density	8289

Source: Census of India, 2011

The combination of high population growth and density, poverty, and limited resources makes the developing urban areas distinctive as in the case of Jalpaiguri. This population will not only require additional area for settlement to keep the density in check but also increasing infrastructural facilities to lead a minimum standard of life. The population projection is important because the services and facilities provided by the municipality ought to increase at the same ratio as the population growth. The projected population in the next 5 to 10 year should have the infrastructure and the economic stability and social standing for a good and healthy life. Thus a systematic development of the basic infrastructure is the need of the day.

Table 2: Projected Population Jalpaiguri

Jalpaiguri Municipality	Area 12.95 s.q.k.m	Projected Population in lakhs			
		2001	2015	2021	
		1.00	1.15	1.69	
Growth rate in 10 yrs				25%	

Table 3 : City at a Glance

Sl.no	Indicator	2001	2011	2015
1	Area (inSqKm)			
1.1	Planning Area (Sq. Km)	12.95	12.95	12.95
1.2	Municipal Area (Sq. Km)	12.95	12.95	12.95
1.3	Area of Slums(Sq. Km)	3408.8	4307.5	4307.5
2	Number of Municipal Wards	25	25	25
3	PopulationandHouseholds			
3.1	TotalPopulation (no'sinmillions)	100348	107341	115000
3.2	Number of Households	22063	26205	27106
3.3	Density of Population	7748	8289	8880
3.4	Slum households as percentage of total Households in city	20.39	22.13	33.47
3.5	Current (2015)			0.115

	Population (Year of Survey) (no' sin millions)		
3.6	Current Number (2015) of Households (Year of survey)		27106
3.7	Slum population as percentage of total population in city		35.64

Source: Jalpaiguri Municipality

1.4. Housing and Physical Infrastructure profile

Housing profile

50% of the households live in a house/hut with only one room in the district of Jalpaiguri Municipal area. In context of Jalpaiguri, 35% of households live in semi- pucca or partially pucca houses¹. Housing condition in its slums is not in good shape as 85% houses are either Katcha or semi-pucca. Considering the above, municipality has already initiated construction of beneficiary led houses in 77 slums spread over 25 wards on a piecemeal basis leveraging ISHDP scheme in a phased manner. In the First phase (2008-2012) total 625 houses were constructed in 77 slums spread over 25 wards. Infrastructure projects like Road, Drain and pipeline work were also completed.

Table 4: Number of Housing proposals under different projects

Ward No	Housing Under IHSDP
1	28
2	53
3	25
4	8
5	5
6	4
7	9
8	10
9	37
10	13
11	44
12	9
13	28
14	55
15	29
16	45
17	0
18	23
19	15
20	45
21	21
22	37
23	21
24	21
25	40
Total	625

Source: Jalpaiguri Municipality

Land Use

Land is one of the most important scarce natural resources. The importance of land use planning, therefore, plays a vital role due to large population growth day by day.

Table below shows Land use distribution of Jalpaiguri.

Table 5: Land Use pattern in Jalpaiguri

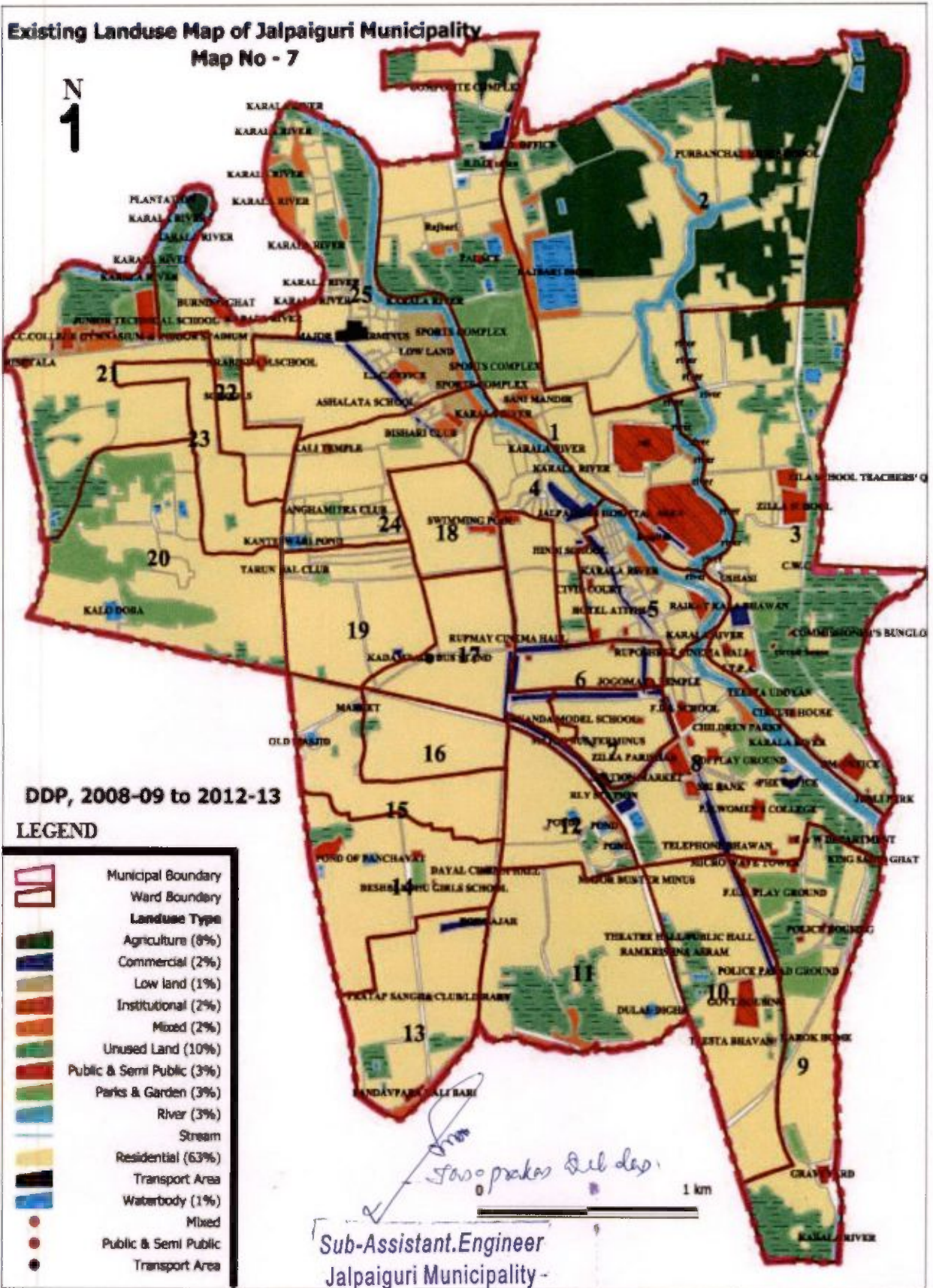
Land Categories	Area in hectare	% of the Total area
Residential	786.3	61.42
Open land	132.0	10.31
Agriculture	112.0	8.75
Roads	79.0	6.17
Public Parks /	36.2	2.83
Drainage	34.6	2.70
Institutional	28.3	2.21
Mixed	24.6	1.92
Commercial	22.0	1.72
Lakes / Tanks	14.5	1.13
Hazardous	6.4	0.50
Railway	4.0	0.31
Industrial	0.22	0.02
Total	1280.12	

Ward wise population density of the Jalpaiguri Municipality is shown in the map as below. It shows that the wards situated in the central parts of the town mainly west of Karala River and near the Railway station the density is very high only exception is ward no. 9 at the south of the municipality.

Table 6: Other Land categories

Land Categories	Area in hectare	% of the Total area
Agriculture	112	36.28
Roads	79	6.17
Public Parks / Garden	36.2	2.83
Drainage	34.6	2.70
Commercial	22	1.72
Lakes / Tanks	14.5	1.13
Hazardous	6.4	0.50
Railway	4	0.31

Land use pattern of Jalpaiguri is broadly influenced by the main Road and rail route and the proximity to Kolkata. As a result the main residential, commercial and public-semi-public areas are concentrated along the transport route but mostly concentrated towards north. The agricultural and plantation areas are mostly concentrated towards the southern fringe areas. Image below shows the land use characteristics of the Jalpaiguri city.



Housing Typologies

As on September 2015, the population of Jalpaiguri was 115000 of which number of persons residing in slums are 26418, which is about 22.97% of the total population. As per

the USHA total household in 77 slums are 9107 and as per demand survey for housing for all by 2022 undertaken as part of preparation of HFAPoA and validated by ULB and community, 2396 household living in semi pucca house and 4017 household living in kuchha house. On the other hand 715 household are living in non- slum area having semi pucca and katcha house. From present Demand Assessment survey for Housing for all (HFA), it is noticed that 7128 household covering under this project. Out of these 7128 houses, 6511 houses will be constructed through “Beneficiary-led-Construction” and 572 houses will be constructed through “Credit to Link Subsidy”. Under “Beneficiary-led-Construction” each beneficiary will get 1.5 lakh from central assistance.

Physical Infrastructure profile

Water Supply

Water supply was introduced to the municipality during 1934 and subsequently water supply system was divided into 5 zones namely I, II, III, IV and V. Apart from the above 5 zones there are two more zones namely composite complex and Maskalai Bari – Arobindo nagar Sector.

Table 7: Status of Water Supply service levels benchmark

Sl.No.	Indicators	Present status	MOUD Benchmark
1	Coverage of water supply connections	20%	100%
2	Per capita supply of water	30 LPCD	135 LPCD
3	Extent of metering of water connections	0 %	100%
4	Extent of non-revenue water	25%	20%
5	Quality of water supplied	70%	100%
6	Cost recovery in water supply services	100%	100%
7	Efficiency in collection of water supply related charges	70%	90%

Source: Municipality Database,

Table 8: Zone Wise Coverage of Households

Zone No	Total No of Households	Households with Water tap Connection	Households without water tap connections
1	5000	500	4500
2	4000	1000	3000
3	5500	700	4800
4	5700	1200	4500
5	3000	950	2050
6	400	250	150
7	400	200	200
Total	16000	4800	19200

Source: Municipality Database,

Table 9: Zone Wise length of distribution network

Zone No	Total Street Length	Street length with water distribution pipe line	Street length without water distribution pipe line
1	25 km	6 Km	19 km

2	20 km	8 km	12 km
3	25 km	3 km	22 km
4	20 km	4 km	16 km
5	35 km	5 km	25 km
6	35 km	4 km	26 km
Total	160 km	30 km	120 km

Source: Municipality Database.

Table10: Demand Gap Assessment for Water Supply Sector

Component	2015			2021	
	Present	Ongoing projects	Total	Demand	Gap
Source	0.00 MLD	0.00 MLD	0.00 MLD	25.00 MLD	25.00 MLD
Treatment capacity	0.00 MLD	0.00 MLD	0.00 MLD	25.00 MLD	25.00 MLD
Elevated Storage capacity	0.0 MG	0.0 MG	0.0 MG	11.0 MG	11.0 MG
Distribution network coverage	30 Km	0 Km	30 Km	150 Km	120 Km

Source: Municipality Database.

Jalpaiguri Municipality is a water supply deficit municipality amounting 25 MLD in 2016. Within the areas served with piped water supply, the population does not get water as water supply is intermittent throughout the town and available for only 6 hours a day .

Keeping in consideration of the above gap, Jalpaiguri Municipality has proposed to taken up a water supply project to improve the situation in all 25 wards of the Municipality

Drainage and Sanitation

The drainage system of the area plays an important role in carrying out water including storm water. Topography of the land is flat except some elevated land in the central part of the Municipal area. Water logging and drainage problem in some parts of the town still persist due to back flow of flood water of river Teesta through Karala. The rainwater from the upland of Jalpaiguri town and its adjoining area is causing water logging at Bill Para area, Arabindanagar area, Kamteswari Pond area, New Circular road area, Newtown Para area and Karmakar Para area. The Gadadhar river is unable to drain out this run-off.

Moreover, river Karala is affected seriously by deposition of silt.

The drainage network of the Municipality is 339 km in total length and is mainly of two types- Kancha and Pucca (Length of Kancha drain - 284 Km & pucca drain – 55 Km). The topography of the town helps very much in natural drainage.

The sanitation system of the town is poor. The table below presents a service level standard of Jalpaiguri in terms of coverage of the city with respect to sanitation and sewerage.

Community toilet	-	3 nos.
Pay & Use public toilet	-	4 nos.
Types of sanitary in the municipal area		
▪ Septic Tank with soak pit	-	85%
▪ Septic Tank without soak pit	-	15%
▪ Kuncha Latrine	-	Nil

Table 11: Benchmarks: Sewerage and Sanitation in Jalpaiguri as on 2011

Sewerage & Sanitation Services	Benchmark	National Average	Current Service Level Benchmarks in Jalpaiguri
Toilet Coverage	100%	85.8	85%
Sewerage network coverage	100%	48.5	0%
Waste water collection efficiency	100%	41.9	10%
Wastewater treatment adequacy	100%	48.8	0%
Quality of wastewater treatment	100%	58.8	0%
Extent of reuse & recycling of treated MSW	20%	6.8	0%
Cost recovery - waste water	100%	38.3	0%
Collection efficiency	90%	42.5	0%
Complaints redressal	80%	76.4	0%

Source: MoUD, GoI and Jalpaiguri Municipality

Above table clearly shows though toilet coverage of the town is reasonably good, but lot of interventions are required to improve sanitation and there is no household level drainage facility leading to unhygienic environment in slums.

Solid Waste Management

At present, SW collection exists in ward nos. 4, 5, 6, 7, 8, 10, 15, 17, 18, 19, 22 and 24.

Balance wards need to be brought under SWM system. The waste is transported with the

help of tractor, to the dumping site in Fakirapara Danga 14.5 acres. No. of collection vehicles involved are;

1) Truck	5 Nos. (5 Mt capacity)
2) Tractor	3 Nos
3) Trailor	1 No. (1.5Mt)
4) Covered Trailor	
Cum Vat	a) 11 Nos.(0.5 mt)
	b) 12 Nos (2.5Mt)
5) Tricycle Van	58 Nos.
6) Buckets	14000 Nos
7) Compactor	02 Nos.

The solid waste is being taken to the landfill area of Fakirapara Danga.

Road Coverage and Condition

Road network in Jalpaiguri has grown to a total of 160 km. While more than 85% of roads are black topped and concrete, around 5% of the road network is still katcha road and 10% is brick Roads. Most of the existing arterial roads are narrow with two lane carriageways and needs to be widened to cater for the increasing vehicular traffic.

1.5. Assessment of Present Status of Slums

With an objective to formulate appropriate Slum Development Model for each of the slums, availability of latest and reliable baseline data on all the slums is instrumental. This baseline data encompassing indicators including socio-economic, geographical/spatial, physical etc. shall help develop an overall portrait of the slums in Jalpaiguri. This shall help in identifying development need for slums and formulating slum specific development strategies.

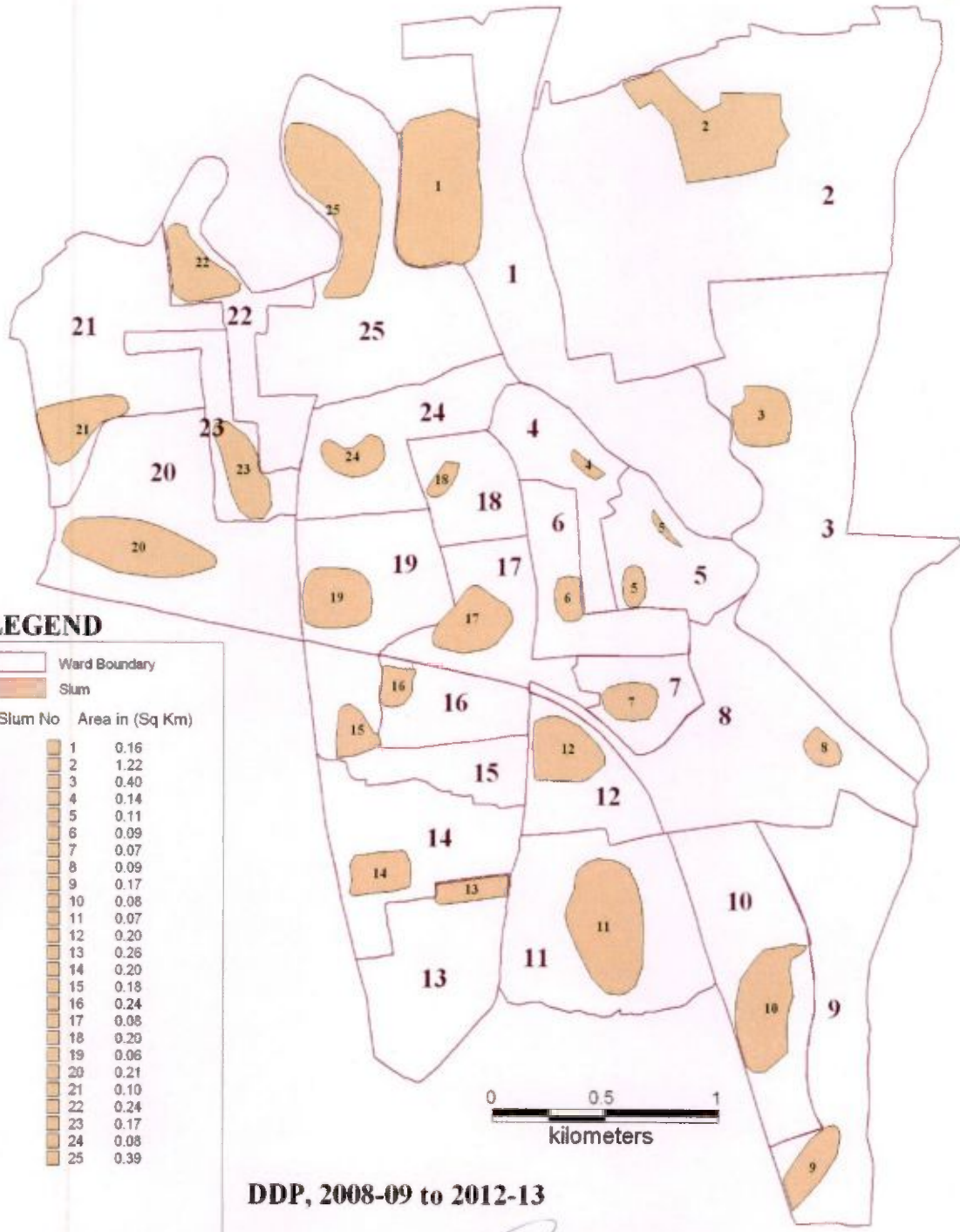
As on September 2015, Jalpaiguri had a total of 77 slums spread across all the 25 wards of the municipality. The population of Jalpaiguri is 115000 of which number of persons residing in slums are 40981, which is about 35.64% of the total population. . As per the USHA total household in 77 slums are 9107 and as per demand survey for housing for all by 2022 undertaken as part of preparation of HFAPoA and validated by ULB and community, 2396 household living in semi pucca house and 4017 household living in kuchha house. On the other hand 715 household are living in non- slum area having semi pucca and katcha house. From present Demand Assessment survey for Housing for all (HFA), it is noticed

that 7128 household covering under this project. Out of these 7128 houses, 6511 houses will be constructed through “Beneficiary-led-Construction” and 572 houses will be constructed through “Credit to Link Subsidy”. Under “Beneficiary-led-Construction” each beneficiary will get 1.5 lakh from central assistance.

Following maps show the location, status (notified/non-notified) and age of all the 77 slums in Jalpaiguri.

Slum pockets marked on the GIS base map with municipal boundary and ward boundaries

**Existing Slum Map of Jalpaiguri Municipality as Shown in IHSDP Project
Map No - 1**



LEGEND

	Ward Boundary
	Slum
Slum No	Area in (Sq Km)
1	0.16
2	1.22
3	0.40
4	0.14
5	0.11
6	0.09
7	0.07
8	0.09
9	0.17
10	0.08
11	0.07
12	0.20
13	0.26
14	0.20
15	0.18
16	0.24
17	0.08
18	0.20
19	0.06
20	0.21
21	0.10
22	0.24
23	0.17
24	0.08
25	0.39

0 0.5 1
kilometers

DDP, 2008-09 to 2012-13

Jasoprasad Deb das
S. A. E.

**Sub-Assistant Engineer
Jalpaiguri Municipality**

Ward wise slum population and number of households are presented in the table below:

Table 12: Ward wise slum population in Jalpaiguri

Ward No.	No. of Slums in Ward	No. of HHs in slum	Total Population	% of total Population		Male Population	Female Population
				Slum	Jalpaiguri		
1	5	495	1836	7%	2%	985	851
2	5	633	2532	10%	2%	1325	1207
3	5	247	987	4%	1%	547	440
4	7	190	765	3%	1%	325	440
5	2	134	536	2%	0%	312	224
6	2	32	195	1%	0%	105	90
7	2	319	1276	5%	1%	655	621
8	3	88	585	2%	1%	236	349
9	7	848	3392	13%	3%	1805	1587
10	2	188	955	4%	1%	559	396
11	2	169	676	3%	1%	348	328
12	2	247	988	4%	1%	528	460
13	2	207	828	3%	1%	415	413
14	2	327	1308	5%	1%	658	650
15	3	201	958	4%	1%	489	469
16	2	239	954	4%	1%	528	426
17	3	120	580	2%	1%	286	294
18	4	284	1136	4%	1%	647	489
19	2	157	628	2%	1%	320	308
20	3	264	1056	4%	1%	590	466
21	3	179	716	3%	1%	315	401
22	2	166	664	3%	1%	336	328
23	2	250	1125	4%	1%	636	489
24	2	117	486	2%	0%	229	257
25	3	312	1256	5%	1%	705	551
Total	77	6413	26418	100%	25%	13884	12534

Source: Demand survey-2015

Maximum concentration of population has been observed in ward no. 2 and 9 (5 & 7 slums respectively) with their share of slum population to total recording around 6.95% each, followed by four wards (1, 14, and 17) with their contribution to total slum population being about 4.50% each.

There is no gender imbalance in terms of population of male and female in slums of Jalpaiguri recording almost 1:1 ratio.

Similarly maximum concentration (10% or more than 10% of the total) of households is observed in five wards (5, 8, 9, 10 and 16), while, in rest of the wards, number of households comes around less than 200.

Table below represents ward wise distribution of all the slums along with their ownership status, and age.

Table 13: Ward-wise Notified and Non-notified Slums of Jalpaiguri

Sl No	Ward Number	Slum Code	Slum Name	Slum Status	Ownership of Land	Age of Slum
1	1	10001	INDIRA GANDHI COLONY(S-001)	NOTIFIED	Private	125
2	1	10002	HOSPITAL PARA SLUM(S-002)	NOTIFIED	Private	125
3	1	10003	SHANI MANDIR BUSTEE (S-003)	NOTIFIED	Private	125
4	1	10004	DOME BUSTEE(S-004)	NON NOTIFIED	Private	0
5	1	10005	RAJBARI PARA HAZRA BUSTEE(S-005)	NON NOTIFIED	Private	0
6	2	10006	RABINDRANAGAR COLONY(S-006)	NOTIFIED	Private	125
7	2	10007	UTTAR UPPER BHATAKHANA(S-007)	NOTIFIED	Private	125
8	2	10008	WAKERGANJ BUSTEE(S-008)	NOTIFIED	Private	125
9	2	10009	PADMAPUKUR COLONY (S-009)	NOTIFIED	Private	125
10	2	10010	TOPAMARI BUSTEE(S-010)	NOTIFIED	Private	125
11	3	10011	PURBA SEN PARA KUSTHA ASHRAM(S-011)	NOTIFIED	Private	125
12	3	10012	DAS PARA(S-012)	NOTIFIED	Private	125
13	3	10013	MADHYA SEN PARA (S-013)	NOTIFIED	Private	125
14	3	10014	JUBILEE PARK(S-014)	NOTIFIED	Private	125
15	3	10015	JALAR MATH BUSTEE(S-015)	NON NOTIFIED	Private	0
16	4	10016	DOME BUSTEE(S-016)	NOTIFIED	Private	125
17	4	10017	CHHANA BUSTEE(S-017)	NOTIFIED	Private	125
18	4	10018	KAMARPARA MUSLIM BUSTEE(S-022)	NOTIFIED	Private	125
19	4	10019	DIN BAZAR REDLIGHT AREA(S-021)	NON NOTIFIED	Private	0
20	4	10020	NAWABBARI BUSTEE(S-020)	NON NOTIFIED	Private	0
21	4	10021	MISTRI PATTI(S-019)	NON NOTIFIED	Private	0
22	4	10022	DHOPA PATTI CHAL PATTI(S-018)	NON NOTIFIED	Private	0
23	5	10023	RAHAMAN BUSTEE(S-023)	NOTIFIED	Private	125
24	5	10024	DHOPA PATTY(S-024)	NOTIFIED	Private	125
25	6	10025	DARJEE PARA(S-025)	NOTIFIED	Private	125
26	6	10026	JATIYO PARA(S-026)	NOTIFIED	Private	125
27	7	10027	TELTANKI BUSTEE(S-028)	NOTIFIED	Private	125
28	7	10028	TELIPARA BAGHAJATIN COLONY(S-027)	NOTIFIED	Private	125
29	8	10029	KARALA PARH BUSTEE(S-030)	NOTIFIED	Private	125
30	8	10030	PUKURPAR BUSTEE(S-029)	NOTIFIED	Private	125
31	8	10031	STATION BAZAR BUSTEE(S-031)	NOTIFIED	Private	125
32	9	10032	MUSLIM BUSTEE(S-032)	NOTIFIED	Private	125
33	9	10033	TIKIA PARA BUSTEE(S-033)	NOTIFIED	Private	125
34	9	10034	PILKHANA BUSTEE(S-034)	NOTIFIED	Private	125
35	9	10035	SUBHASH UNNAYAN PALLY(S-035)	NOTIFIED	Private	125
36	9	10036	TALTALA BUSTEE(S-038)	NON NOTIFIED	Private	0
37	9	10037	NATUN BUSTEE(S-037)	NON NOTIFIED	Private	0
38	9	10038	HARIZAN BUSTEE(S-036)	NON NOTIFIED	Private	0

39	10	10039	NEPALI BUSTEE(S-039)	NOTIFIED	Private	125
40	10	10040	GORUMARA BUSTEE(S-040)	NOTIFIED	Private	125
41	11	10041	ADAR PARA DULAL DIGHI(S-041)	NOTIFIED	Private	0
42	11	10042	ADAR PARA CANEL PAR BUSTEE(042)	NON NOTIFIED	Private	0
43	12	10043	HARIZAN BUSTEE(S-043)	NOTIFIED	Private	125
44	12	10044	JAYANTI PARA RAIL BUSTEE(S-044)	NOTIFIED	Private	125
45	13	10045	BOWBAZAR BUSTEE(S-045)	NOTIFIED	Private	125
46	13	10046	PANDAPARA KALIBARI(S-046)	NON NOTIFIED	Private	0
47	14	10047	DANGAPARA BUSTEE(S-047)	NOTIFIED	Private	125
48	14	10048	GHOSH PARA(S-048)	NON NOTIFIED	Private	0
49	15	10049	PANPARA BUSTEE(S-049)	NOTIFIED	Private	125
50	15	10050	RAIL LINE BUSTEE(S-050)	NOTIFIED	Private	125
51	15	10051	SUBHASH LANE(S-051)	NON NOTIFIED	Private	0
52	16	10052	Nayahat Bustee(S-053)	NOTIFIED	Private	125
53	16	10053	Harisabha Bustee(S-052)	NOTIFIED	Private	125
54	17	10054	DHARA PATTY(S-054)	NOTIFIED	Private	125
55	17	10055	2 NO GHUMTEE BUSTEE(S-055)	NOTIFIED	Private	125
56	17	10056	3 NO GHUMTEE BUSTEE(S-056)	NON NOTIFIED	Private	0
57	18	10057	DEBNATH BUSTEE(S-0057)	NOTIFIED	Private	125
58	18	10058	SHILPA SAMITI PARA(S-058)	NOTIFIED	Private	125
59	18	10059	SURID LANE(S-060)	NON NOTIFIED	Private	0
60	18	10060	KERANI PARA(S-059)	NON NOTIFIED	Private	0
61	19	10061	4 NO GHUMTI MUCHI BUSTEE(S- 061)	NOTIFIED	Private	125
62	19	10062	PATGOLA BUSTEE(S-062)	NOTIFIED	Private	125
63	20	10063	KALODOBA BUSTEE(S-063)	NOTIFIED	Private	125
64	20	10064	DAKSHIN BAMUN PARA & BOSE PARA BUSTEE(S-064)	NOTIFIED	Private	125
65	20	10065	SAKTINAGAR BUSTEE(S-065)	NON NOTIFIED	Private	0
66	21	10066	BILPARA BUSTEE(S-066)	NOTIFIED	Private	125
67	21	10067	SHAKTINAGAR BUSTEE(S-067)	NOTIFIED	Private	125
68	21	10068	COLLEGE PARA BUSTEE(S-068)	NON NOTIFIED	Private	0
69	22	10069	BISWAS PALLY(S-069)	NOTIFIED	Private	125
70	22	10070	PABITRANAGAR BUSTEE(S-070)	NOTIFIED	Private	125
71	23	10071	ARABINDANAGAR COLONY WEST(S- 071)	NOTIFIED	Private	125
72	23	10072	ARABINDANAGAR COLONY EAST(S- 072)	NON NOTIFIED	Private	0
73	24	10073	CHUNABHATI BUSTEE(S-073)	NOTIFIED	Private	125
74	24	10074	VIVEKANANDA PARA BUSTEE(S-074)	NOTIFIED	Private	125
75	25	10075	PARESH MITRA COLONY(S-075)	NOTIFIED	Private	125
76	25	10077	BOYALKHANA BAZAR BUSTEE(S- 077)	NON NOTIFIED	Private	0
77	25	10076	MUJIBGARH MUNICIPAL COLONY(S- 076)	NON NOTIFIED	Private	0

Source: USHA Survey and MIS data validation report

As can be observed

- ❖ Jalpaiguri has uneven distribution of slums in its 25 wards with 5 wards having 5 or more than 5 slums, while, in other wards, number of slums is 3 or less than .
- ❖ Out of total 77 slums, based on status, population and area is provided in Annexure B-1.
- ❖ Out of total 77 slums, 22 slums are non- notified slums.
- ❖ Average age of the slums is around 125 years and the age varies from 15 years to maximum of 125 years.

Table 14: Average Monthly income and expenditure of Households staying in slums

Average Monthly Income of Slum Households									
City	No. of Households	Total Population	Average Monthly Income of Household (in Rs.)						
			Less than Rs.500	Rs.501- Rs.1000	Rs.1001- Rs.1500	Rs.1501 - Rs.2000	Rs.2001- Rs.3000	More than Rs.3000	Don't Know
Jalpaiguri	6413	26418	330	1317	1526	1514	2391	5	0

Source: USHA Survey and MIS data validation report

Average Monthly Expenditure of Slum Households								
City	No. of Households	Total Population.	Average Monthly Income of Household (in Rs.)					
			Less than Rs.500	Rs.501- Rs.1000	Rs.1001- Rs.1500	Rs.1501- Rs.2000	Rs.2001- Rs.3000	More than Rs.3000
Jalpaiguri	6413	26418	213	1129	1425	1750	2521	45

Source: USHA Survey and MIS data validation report

Table 15: Caste wise distribution of households in slums for each ward

Ward No.	No. of Slums in Ward	No. of HHs in slum	Total Population	SC	S T	OB C
1	5	495	1836	397	9	12
2	5	633	2532	419	2	21
3	5	247	987	197	1	19
4	7	190	765	99	0	65
5	2	134	536	63	2	24
6	2	32	195	35	0	35
7	2	319	1276	151	1	18
8	3	88	585	46	0	39
9	7	848	3392	380	4	15
10	2	188	955	35	18	2

11	2	169	676	134	0	25
12	2	247	988	267	4	8
13	2	207	828	60	0	0
14	2	327	1308	159	4	9
15	3	201	958	110	0	15
16	2	239	954	221	2	17
17	3	120	580	34	0	0
18	4	284	1136	34	1	0
19	2	157	628	123	0	24
20	3	264	1056	115	0	21
21	3	179	716	73	0	6
22	2	166	664	157	1	39
23	2	250	1125	44	2	5
24	2	117	486	13	1	0
25	3	312	1256	233	4	61
Total	77	6413	26418	359	56	480
				9		

Source: USHA Survey and MIS data validation report

Table 16: Housing structure type of all slums

Sl No.	Ward Number	Slum Code	Slum of the Name	Semi-Pucca	Katcha	Total
1	1	10001	INDIRA GANDHI COLONY(S-001)	129	193	322
2	1	10002	HOSPITAL PARA SLUM(S-002)	35	63	98
3	1	10003	SHANI MANDIR BUSTEE (S-003)	9	33	42
4	1	10004	DOME BUSTEE(S-004)	7	9	16
5	1	10005	RAJBARI PARA HAZRA BUSTEE(S-005)	3	14	17
6	2	10006	RABINDRANAGAR COLONY(S-006)	19	371	390
7	2	10007	UTTAR UPPER BHATAKHANA(S-007)	12	36	48
8	2	10008	WAKERGANJ BUSTEE(S-008)	41	79	120
9	2	10009	PADMAPUKUR COLONY (S-009)	10	15	25
10	2	10010	TOPAMARI BUSTEE(S-010)	21	29	50
11	3	10011	PURBA SEN PARA KUSTHA ASHRAM(S-011)	1	34	35
12	3	10012	DAS PARA(S-012)	10	13	23
13	3	10013	MADHYA SEN PARA (S-013)	25	95	120
14	3	10014	JUBILEE PARK(S-014)	21	24	45
15	3	10015	JALAR MATH BUSTEE(S-015)	7	17	24
16	4	10016	DOME BUSTEE(S-016)	4	19	23
17	4	10017	CHHANA BUSTEE(S-017)	36	41	77
18	4	10018	KAMARPARA MUSLIM BUSTEE(S-022)	0	8	8
19	4	10019	DIN BAZAR REDLIGHT AREA(S-021)	5	14	19
20	4	10020	NAWABBARI BUSTEE(S-020)	22	4	26
21	4	10021	MISTRI PATTI(S-019)	0	11	11

22	4	10022	DHOPA PATTI CHAL PATTI(S-018)	26		26
23	5	10023	RAHAMAN BUSTEE(S-023)	43	12	55
24	5	10024	DHOPA PATTY(S-024)	44	35	79
25	6	10025	DARJEE PARA(S-025)	4	3	7
26	6	10026	JATIYO PARA(S-026)	6	19	25
27	7	10027	TELTANKI BUSTEE(S-028)	92	82	174
28	7	10028	TELIPARA BAGHAJATIN COLONY(S-027)	98	47	145
29	8	10029	KARALA PARH BUSTEE(S-030)	5	29	34
30	8	10030	PUKURPAR BUSTEE(S-029)	8	31	39
31	8	10031	STATION BAZAR BUSTEE(S-031)	6	9	15
32	9	10032	MUSLIM BUSTEE(S-032)	58	122	180
33	9	10033	TIKIA PARA BUSTEE(S-033)	12	11	23
34	9	10034	PILKHANA BUSTEE(S-034)	48	69	117
35	9	10035	SUBHASH UNNAYAN PALLY(S-035)	10	190	200
36	9	10036	TALTALA BUSTEE(S-038)	49	135	184
37	9	10037	NATUN BUSTEE(S-037)	10	113	123
38	9	10038	HARIZAN BUSTEE(S-036)	1	20	21
39	10	10039	NEPALI BUSTEE(S-039)	92	11	103
40	10	10040	GORUMARA BUSTEE(S-040)	47	38	85
41	11	10041	ADAR PARA DULAL DIGHI(S-041)	17	108	125
42	11	10042	ADAR PARA CANEL PAR BUSTEE(042)	6	38	44
43	12	10043	HARIZAN BUSTEE(S-043)	22	102	124
44	12	10044	JAYANTI PARA RAIL BUSTEE(S-044)	57	66	123
45	13	10045	BOWBAZAR BUSTEE(S-045)	3	53	56
46	13	10046	PANDAPARA KALIBARI(S-046)	67	84	151
47	14	10047	DANGAPARA BUSTEE(S-047)	119	96	215
48	14	10048	GHOSH PARA(S-048)	82	30	112
49	15	10049	PANPARA BUSTEE(S-049)	51	73	124
50	15	10050	RAIL LINE BUSTEE(S-050)	35	13	48
51	15	10051	SUBHASH LANE(S-051)	0	29	29
52	16	10052	Nayahat Buste1e(S-053)	41	46	87
53	16	10053	Harisabha Bustee(S-052)	49	103	152
54	17	10054	DHARA PATTY(S-054)	19	8	27
55	17	10055	2 NO GHUMTEE BUSTEE(S-055)	17	15	32
56	17	10056	3 NO GHUMTEE BUSTEE(S-056)	33	28	61
57	18	10057	DEBNATH BUSTEE(S-0057)	10	15	25
58	18	10058	SHILPA SAMITI PARA(S-058)	16	9	25
59	18	10059	SURID LANE(S-060)	56	16	72
60	18	10060	KERANI PARA(S-059)	110	52	162
61	19	10061	4 NO GHUMTI MUCHI BUSTEE(S-061)	51	85	136
62	19	10062	PATGOLA BUSTEE(S-062)	13	8	21
63	20	10063	KALODOBA BUSTEE(S-063)	17	7	24
64	20	10064	DAKSHIN BAMUN PARA & BOSE PARA BUSTEE(S-064)	11	37	48
65	20	10065	SAKTINAGAR BUSTEE(S-065)	94	98	192

66	21	10066	BILPARA BUSTEE(S-066)	33	42	75
67	21	10067	SHAKTINAGAR BUSTEE(S-067)	38	23	61
68	21	10068	COLLEGE PARA BUSTEE(S-068)	16	27	43
69	22	10069	BISWAS PALLY(S-069)	15	19	34
70	22	10070	PABITRANAGAR BUSTEE(S-070)	42	90	132
71	23	10071	ARABINDANAGAR COLONY WEST(S-071)	47	141	188
72	23	10072	ARABINDANAGAR COLONY EAST(S-072)	17	45	62
73	24	10073	CHUNABHATI BUSTEE(S-073)	48	47	95
74	24	10074	VIVEKANANDA PARA BUSTEE(S-074)	12	10	22
75	25	10075	PARESH MITRA COLONY(S-075)	37	178	215
76	25	10077	BOYALKHANA BAZAR BUSTEE(S-077)	3	17	20
77	25	10076	MUJIBGARH MUNICIPAL COLONY(S-076)	16	61	77
TOTAL				2396	4017	6413

Source: USHA Survey and MIS data validation report

1.5.1. Slum Profile and its Location

Slum status as per Location

Location wise analysis shows that 12 slums are situated in core area² of the municipality, all slums are notified slums. Remaining 65 slums are situated in fringe area³ of the city out of which 43 slums notified slums and 22 slums are non-notified slums.

Going by location of slums ward-wise, it is observed that all the slums located in 4 wards (3, 11, 15 and 17) are under core area, whereas, slums under another 6 wards (2, 4, 9, 13, 14 and 16) are completely under fringe area. Rest of the wards have slums under both core and fringe area. Status of Slums in Jalpaiguri as per Location has been presented in the table below:

Table 17: Status of Slums in Jalpaiguri as Per Location

Status of Slums	Core Area				Fringe Area				Slum Population in % terms of total population of slums	Slum HHs in % terms of total number of slum HHs
	No. of Slums	No. of HHs	No. of Persons	Area (Sq. Km)	No. of Slums	No. of HHs	No. of Persons	Area (Sq. Km)		
Notified	12	1428	4871	0.44	43	3326	12589	3.18	66%	67%
Non-Notified	0	0	0	0	22	2374	8958	6.82	34%	33%
Total	12	1428	4871	0.44	65	5700	21547	10	100%	100%

Source: USHA Survey and MIS data validation report

² Core Area: Area having a population (based on the previous census) of at least 50,000 persons in the case of a Census Metropolitan Area (CMA), or at least 10,000 persons in the case of a Census agglomeration CA.

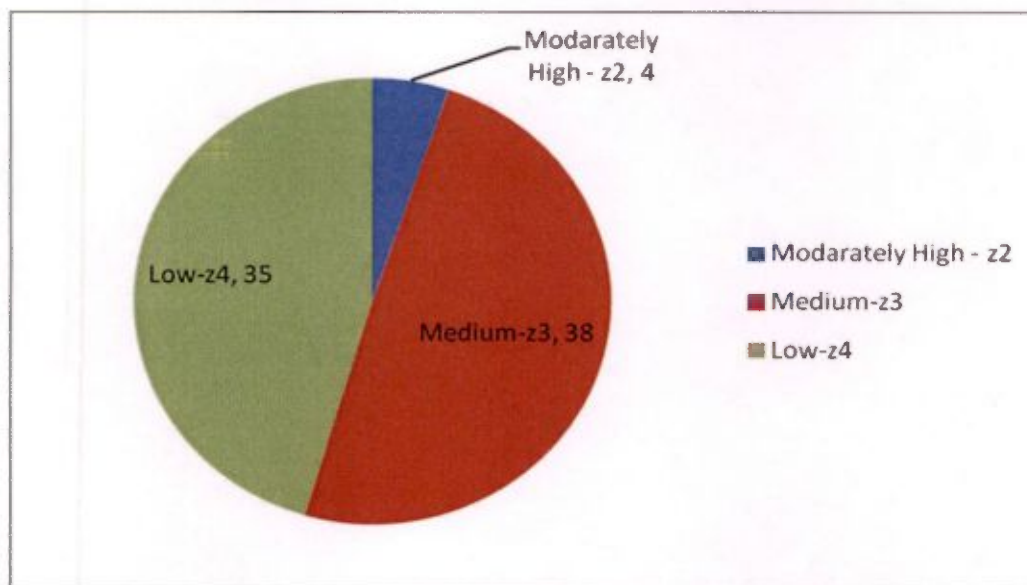
³ Fringe Area: Fringe includes all population centers within a CMA or CA that have less than 10,000 persons and are not contiguous with the core or secondary core.

- Total 66% populations are in slum area in terms of total population of slums in notified area and in non- notified slums there are 34% population.

Land Value Analysis

- Owing to geographical nature of the municipality as mentioned in the above section, land values in slums are observed to be of varying nature. Based on information on land values at different areas of Jalpaiguri received from West Bengal Valuation Board (WBVB), all the slums⁴ have been categorised into four zones in order of increasing market value. The zones are: i) Z1 (High), ii) Z2 (Moderately High), iii) Z3 (medium) and iv) Z4 (Low). (Refer annexure B-4 for land values in four zones).
- Distribution of slums in the four zones has been presented in the figure 2 and image below. It is observed from the image that

Figure 2: Number of Slums across four zones



- Majority of slums located in fringe area of the municipality have relatively lower land value zone (Z3 and Z4). This is primarily attributed to the rural characteristics of this part of the municipality with a significant presence of agriculture and plantation area.

Table 18 : Land use Pattern, Area Land Value of all the 77 slums of Jalpaiguri

Sl No.	Ward Number	Slum Code	Slum Name	Land Use	Land Value (Z1 is high and Z4 is low)
1	1	10001	INDIRA GANDHI COLONY(S-001)	Residential	z3
2	1	10002	HOSPITAL PARA SLUM(S-002)	Residential	z3
3	1	10003	SHANI MANDIR BUSTEE (S-003)	Residential	z3

⁴ In Jalpaiguri, most of the slums are located on private land with very small holding size. Accordingly, land value and land ownership are not being considered for identifying the slum redevelopment model.

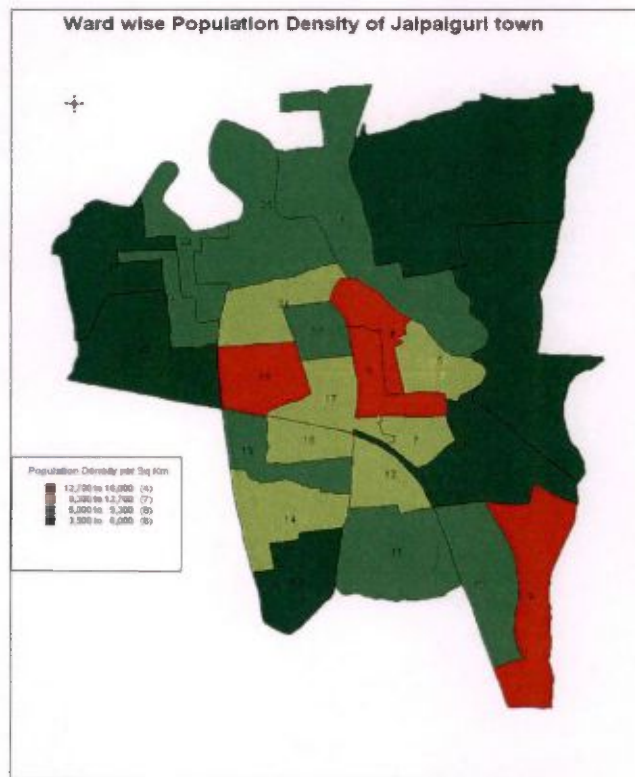
4	1	10004	DOME BUSTEE(S-004)	Residential	z3
5	1	10005	RAJBARI PARA HAZRA BUSTEE(S-005)	Residential	z3
6	2	10006	RABINDRANAGAR COLONY(S-006)	Residential	z4
7	2	10007	UTTAR UPPER BHATAKHANA(S-007)	Residential	z4
8	2	10008	WAKERGANJ BUSTEE(S-008)	Residential	z4
9	2	10009	PADMAPUKUR COLONY (S-009)	Residential	z4
10	2	10010	TOPAMARI BUSTEE(S-010)	Residential	z4
11	3	10011	PURBA SEN PARA KUSTHA ASHRAM(S-011)	Residential	z4
12	3	10012	DAS PARA(S-012)	Residential	z4
13	3	10013	MADHYA SEN PARA (S-013)	Residential	z2
14	3	10014	JUBILEE PARK(S-014)	Residential	z2
15	3	10015	JALAR MATH BUSTEE(S-015)	Residential	z3
16	4	10016	DOME BUSTEE(S-016)	Commercial	z4
17	4	10017	CHHANA BUSTEE(S-017)	Commercial	z4
18	4	10018	KAMARPARA MUSLIM BUSTEE(S-022)	Commercial	z3
19	4	10019	DIN BAZAR REDLIGHT AREA(S-021)	Residential	z3
20	4	10020	NAWABBARI BUSTEE(S-020)	Commercial	z3
21	4	10021	MISTRI PATTI(S-019)	Residential	z3
22	4	10022	DHOPA PATTI CHAL PATTI(S-018)	Commercial	z2
23	5	10023	RAHAMAN BUSTEE(S-023)	Residential	z2
24	5	10024	DHOPA PATTY(S-024)	Commercial	z4
25	6	10025	DARJEE PARA(S-025)	Residential	z4
26	6	10026	JATIYO PARA(S-026)	Residential	z4
27	7	10027	TELTANKI BUSTEE(S-028)	Residential	z4
28	7	10028	TELI PARA BAGHAJATIN COLONY(S-027)	Residential	z4
29	8	10029	KARALA PARH BUSTEE(S-030)	Residential	z4
30	8	10030	PUKURPAR BUSTEE(S-029)	Residential	z4
31	8	10031	STATION BAZAR BUSTEE(S-031)	Residential	z3
32	9	10032	MUSLIM BUSTEE(S-032)	Residential	z3
33	9	10033	TIKIA PARA BUSTEE(S-033)	Residential	z3
34	9	10034	PILKHANA BUSTEE(S-034)	Residential	z3
35	9	10035	SUBHASH UNNAYAN PALLY(S-035)	Residential	z3
36	9	10036	TALTALA BUSTEE(S-038)	Residential	z3
37	9	10037	NATUN BUSTEE(S-037)	Residential	z3
38	9	10038	HARIZAN BUSTEE(S-036)	Residential	z4
39	10	10039	NEPALI BUSTEE(S-039)	Residential	z4
40	10	10040	GORUMARA BUSTEE(S-040)	Residential	z4
41	11	10041	ADAR PARA DULAL DIGHI(S-041)	Residential	z4
42	11	10042	ADAR PARA CANEL PAR BUSTEE(042)	Residential	z4
43	12	10043	HARIZAN BUSTEE(S-043)	Residential	z4
44	12	10044	JAYANTI PARA RAIL BUSTEE(S-044)	Residential	z3
45	13	10045	BOWBAZAR BUSTEE(S-045)	Residential	z3
46	13	10046	PANDAPARA KALIBARI(S-046)	Residential	z3
47	14	10047	DANGAPARA BUSTEE(S-047)	Residential	z4

48	14	10048	GHOSH PARA(S-048)	Residential	z4
49	15	10049	PANPARA BUSTEE(S-049)	Residential	z3
50	15	10050	RAIL LINE BUSTEE(S-050)	Residential	z3
51	15	10051	SUBHASH LANE(S-051)	Residential	z3
52	16	10052	Nayahat Bustee(S-053)	Residential	z3
53	16	10053	Harisabha Bustee(S-052)	Residential	z3
54	17	10054	DHARA PATTY(S-054)	Residential	z3
55	17	10055	2 NO GHUMTEE BUSTEE(S-055)	Residential	z3
56	17	10056	3 NO GHUMTEE BUSTEE(S-056)	Residential	z4
57	18	10057	DEBNATH BUSTEE(S-0057)	Residential	z4
58	18	10058	SHILPA SAMITI PARA(S-058)	Residential	z4
59	18	10059	SURID LANE(S-060)	Residential	z4
60	18	10060	KERANI PARA(S-059)	Residential	z3
61	19	10061	4 NO GHUMTI MUCHI BUSTEE(S-061)	Residential	z3
62	19	10062	PATGOLA BUSTEE(S-062)	Residential	z4
63	20	10063	KALODOBA BUSTEE(S-063)	Residential	z4
64	20	10064	DAKSHIN BAMUN PARA & BOSE PARA BUSTEE(S-064)	Residential	z3
65	20	10065	SAKTINAGAR BUSTEE(S-065)	Residential	z3
66	21	10066	BILPARA BUSTEE(S-066)	Residential	z3
67	21	10067	SHAKTINAGAR BUSTEE(S-067)	Residential	z3
68	21	10068	COLLEGE PARA BUSTEE(S-068)	Residential	z3
69	22	10069	BISWAS PALLY(S-069)	Residential	z4
70	22	10070	PABITRANAGAR BUSTEE(S-070)	Residential	z4
71	23	10071	ARABINDANAGAR COLONY WEST(S-071)	Residential	z4
72	23	10072	ARABINDANAGAR COLONY EAST(S-072)	Residential	z3
73	24	10073	CHUNABHATI BUSTEE(S-073)	Residential	z3
74	24	10074	VIVEKANANDA PARA BUSTEE(S-074)	Residential	z3
75	25	10075	PARESH MITRA COLONY(S-075)	Residential	z4
76	25	10077	BOYALKHANA BAZAR BUSTEE(S-077)	Residential	z4
77	25	10076	MUJIBGARH MUNICIPAL COLONY(S-076)	Residential	z3

Population Density

Based on demographic analysis for 77 slums, it is found that 13 slums (20%) have low population density i.e. upto 3000 persons per sq. km and 17 slums (27%) have medium density ranging between 3000- 6000 persons per sq. km, whereas 16 slums (25%) have density ranging between 6000-9000 persons per sq. km. Remaining 18 slums have high density of more than 9000 persons per sq. km. Table below shows ward ward-wise distribution of slums with respect to population density per sq. km.

Fig:- 03 Ward wise Population Density



Land Tenure Status

Security of tenure was assessed on the basis of slum households having patta and possession certificates.

Table 19: Indicator for assessing security of tenure

No.	Indicators	Score	
		1	2
1.	Land Tenure: Percentage of Households with Patta & Possession Certificate	More than 60	Less than equal to 60

Source: USHA Survey and MIS data validation report

Table below shows the status of land tenure in both notified and non-notified slums of Jalpaiguri.

Table 20: Distribution of Slum based on Tenure Status

Slum	Notified/ Non-Notified	Land Tenure Status				Total
		With Patta	Possession Certificate/ Occupancy Right	Encroached-Private Land	Encroached-Public Land	
INDIRA GANDHI COLONY(S-001)	Notified	447	1	2	54	517
HOSPITAL PARA SLUM(S-002)	Notified	50	0	0	24	78
SHANI MANDIR BUSTEE (S-003)	Notified	13	0	0	37	58
RABINDRANAGAR COLONY(S-006)	Notified	483	38	0	42	586
UTTAR UPPER BHATAKHANA(S-007)	Notified	48	9	1	0	62
WAKERGANJ BUSTEE(S-008)	Notified	44	1	1	45	91
PADMAPUKUR COLONY (S-009)	Notified	13	2	1	17	34
TOPAMARI BUSTEE(S-010)	Notified	33	8	8	0	51
PURBA SEN PARA KUSTHA ASHRAM(S-011)	Notified	11	21	0	5	95
DAS PARA(S-012)	Notified	66	1	0	0	69
MADHYA SEN PARA (S-013)	Notified	74	53	0	0	127
JUBILEE PARK(S-014)	Notified	30	7	0	0	40
DOME BUSTEE(S-016)	Notified	4	0	0	30	34
CHHANA BUSTEE(S-017)	Notified	25	18	1	0	117
KAMARPARA MUSLIM BUSTEE(S-022)	Notified	18	0	72	0	94
DARJEE PARA(S-025)	Notified	0	1	1	18	20

JATIYO PARA(S-026)	Notified	5	7	5	13	33
TELTANKI BUSTEE(S-028)	Notified	3	31	15	34	135
TELIPARA BAGHAJATIN COLONY(S-027)	Notified	40	73	66	7	229
KARALA PARH BUSTEE(S-030)	Notified	0	4	0	30	34
PUKURPAR BUSTEE(S-029)	Notified	0	7	0	58	65
STATION BAZAR BUSTEE(S-031)	Notified	1	5	0	16	22
MUSLIM BUSTEE(S-032)	Notified	42	48	26	2	143
TIKIA PARA BUSTEE(S-033)	Notified	74	17	0	0	112
PILKHANA BUSTEE(S-034)	Notified	79	14	0	0	134
SUBHASH UNNAYAN PALLY(S-035)	Notified	173	70	4	27	645
NEPALI BUSTEE(S-039)	Notified	21	0	15	162	211
GORUMARA BUSTEE(S-040)	Notified	34	9	21	99	209
ADAR PARA DULAL DIGHI(S-041)	Notified	129	4	0	5	152
HARIZAN BUSTEE(S-043)	Notified	5	240	0	0	247
JAYANTI PARA RAIL BUSTEE(S-044)	Notified	22	42	0	0	86
BOWBAZAR BUSTEE(S-045)	Notified	0	2	0	0	81
DANGAPARA BUSTEE(S-047)	Notified	30	0	202	13	255
PANPARA BUSTEE(S-049)	Notified	89	35	0	0	129
RAIL LINE BUSTEE(S-050)	Notified	54	10	0	10	102
Nayahat Buste1e(S-053)	Notified	214	0	0	4	282
Harisabha Bustee(S-052)	Notified	219	0	0	4	317
DHARA PATTY(S-054)	Notified	30	0	0	0	36
2 NO GHUMTEE BUSTEE(S-055)	Notified	0	0	0	0	80
DEBNATH BUSTEE(S-0057)	Notified	3	70	5	6	94
SHILPA SAMITI PARA(S-058)	Notified	2	16	0	1	22
4 NO GHUMTI MUCHI BUSTEE(S-061)	Notified	19	117	0	0	139
PATGOLA BUSTEE(S-062)	Notified	3	43	0	0	47
KALODOBA BUSTEE(S-063)	Notified	21	97	0	0	120

DAKSHIN BAMUN PARA & BOSE PARA BUSTEE(S-064)	Notified	42	111	30	0	193
BILPARA BUSTEE(S-066)	Notified	47	65	2	0	114
SHAKTINAGAR BUSTEE(S-067)	Notified	32	40	3	0	76
BISWAS PALLY(S-069)	Notified	56	1	0	0	68
PABITRANAGAR BUSTEE(S-070)	Notified	243	2	0	2	276
ARABINDANAGAR COLONY WEST(S-071)	Notified	110	161	0	1	283
CHUNABHATI BUSTEE(S-073)	Notified	1	81	0	2	84
VIVEKANANDA PARA BUSTEE(S-074)	Notified	0	72	0	0	73
PARESH MITRA COLONY(S-075)	Notified	37	60	3	236	378
JALAR MATH BUSTEE(S-015)	Non-Notified	43	13	0	0	56
PANDAPARA KALIBARI(S-046)	Non-Notified	55	22	0	0	77
SUBHASH LANE(S-051)	Non-Notified	7	0	0	0	35
3 NO GHUMTEE BUSTEE(S-056)	Non-Notified	1	1	37	6	47
RAHAMAN BUSTEE(S-023)	Notified	11	22	4	0	85
DHOPA PATTY(S-024)	Notified	18	19	0	60	118
DOME BUSTEE(S-004)	Non-Notified	1	5	4	12	22
RAJBARI PARA HAZRA BUSTEE(S-005)	Non-Notified	0	6	0	3	10
BOYALKHANA BAZAR BUSTEE(S-077)	Non-Notified	43	0	4	0	47
MUJIBGARH MUNICIPAL COLONY(S-076)	Non-Notified	72	0	31	0	103
ARABINDANAGAR COLONY EAST(S-072)	Non-Notified	8	28	0	0	37
COLLEGE PARA BUSTEE(S-068)	Non-Notified	0	22	2	0	24
SAKTINAGAR BUSTEE(S-065)	Non-Notified	8	3	28	1	41
SURID LANE(S-060)	Non-Notified	2	5	0	0	9
KERANI PARA(S-059)	Non-Notified	9	47	5	6	74
ADAR PARA CANEL PAR BUSTEE(042)	Non-Notified	34	3	0	0	95
TALTALA BUSTEE(S-038)	Non-Notified	1	3	0	1	109
NATUN BUSTEE(S-037)	Non-Notified	63	10	1	2	120
HARIZAN BUSTEE(S-036)	Non-Notified	11	7	0	2	35

DIN BAZAR REDLIGHT AREA(S-021)	Non-Notified	24	0	0	0	34
NAWABBARI BUSTEE(S-020)	Non-Notified	3	2	0	0	27
MISTRI PATTI(S-019)	Non-Notified	5	1	0	0	17
DHOBA PATTI CHAL PATTI(S-018)	Non-Notified	21	3	0	0	26
GHOSH PARA(S-048)	Non-Notified	27	0	26	4	80
Total	Total	3706	1936	626	1101	9107

Source: USHA Survey and MIS data validation report

Key observations from the above table are:

- Majority of slum dwellers of Jalpaiguri enjoy secured tenure status. In notified and non notified slums 3706 households hold patta and 1936 households Possession Certificate/Occupancy Right with them.
- On the contrary, 626 households have no secure tenure status in notified and non notified slums as they are reported to have encroached private land and 1101 household have encroached public land for homestead purpose.

1.5.2. Summary of Findings of Demand Survey

Housing for All (HFA) Scheme has since been launched by the Ministry of Housing & Urban Poverty Alleviation (MoHUPA), Govt. of India in Mission mode which envisages provision of Housing for All by 2022 when the Nation completes 75 years of its Independence. The Mission seeks to address the housing requirement of urban poor including slum dwellers through following programme verticals:

Redevelopment of slums with private participation

Promotion of affordable Housing for weaker section through credit linked subsidy

Affordable Housing in partnership with public sectors

Subsidy for beneficiary-led individual house construction.

In compliance with the objective and as per direction of the Ministry of Housing & Urban Poverty Alleviation (MoHUPA) and State Urban Development agency(SUDA), West Bengal was undertake a demand survey through suitable means for accessing the actual demand of housing. For this mission Jalpaiguri Municipality undertook Demand survey on 22.09.2015 and completed the survey on 01.10.2015. From this survey, different information have been took off. Summary of findings of survey have been given below:

Table 21: Distribution of family heads of the slum

WARD NO	FAMILY HEAD			TOTAL
	MALE	FEMALE	OTHER	
1	378	117	0	495
2	541	92	0	633
3	193	54	0	247
4	142	48	0	190
5	102	32	0	134

6	23	9	0	32
7	269	50	0	319
8	76	12	0	88
9	648	200	0	848
10	107	81	0	188
11	141	28	0	169
12	199	48	0	247
13	185	22	0	207
14	266	61	0	327
15	149	52	0	201
16	185	54	0	239
17	90	30	0	120
18	252	32	0	284
19	131	26	0	157
20	219	45	0	264
21	137	42	0	179
22	124	42	0	166
23	193	57	0	250
24	96	21	0	117
25	222	90	0	312
TOTAL	5068	1345		6413

Source ; Demand survey,2015

From the above table, it is noticed that Municipality conducted of survey of 6413 household. Out of 6413 households, 5068 households headed by male member and 1345 households headed by female member .Ward-wise details are given in the table.

Table 22: Religion of the households

WARD NO	HINDU	MUSLIM	CHRISTIAN	SIKH	OTHER	BUDDHISM	JAINISM	TOTAL
1	492	3	0	0	0	0	0	495
2	589	41	3	0	0	0	0	633
3	246	0	0	0	0	0	1	247
4	172	17	0	0	1	0	0	190
5	130	4	0	0	0	0	0	134
6	31	1	0	0	0	0	0	32
7	317	0	0	1	0	1	0	319
8	86	2	0	0	0	0	0	88
9	757	87	1	1	1	0	1	848
10	161	10	4	0	1	12	0	188
11	169	0	0	0	0	0	0	169

12	237	9	1	0	0	0	0	247
13	207	0	0	0	0	0	0	207
14	319	6	2	0	0	0	0	327
15	201	0	0	0	0	0	0	201
16	237	2	0	0	0	0	0	239
17	118	1	0	0	0	0	1	120
18	283	0	0	0	0	0	1	284
19	157	0	0	0	0	0	0	157
20	259	3	0	0	0	1	1	264
21	178	1	0	0	0	0	0	179
22	163	0	2	0	0	1	0	166
23	248	0	1	0	0	1	0	250
24	117	0	0	0	0	0	0	117
25	306	6	0	0	0	0	0	312
TOTAL	6180	285	13	0	6	1	1	6413

Source ; Demand survey,2015

From the above table, it is noticed that out of 6413 households, 6180 households falls under Hindu community, 285 households falls under Muslim Community, 13 households falls under Christian community, 6 households falls other community and single household falls under Buddhism and Jainism community each. Ward-wise details are given in the above table.

Table 23: Ownership details of the households

Ward Number	Slum Code	Slum Name	Own	Rented	Otherwise	Total
1	1000 1	INDIRA GANDHI COLONY(S-001)	322	0	0	322
1	1000 2	HOSPITAL PARA SLUM(S-002)	98	0	0	98
1	1000 3	SHANI MANDIR BUSTEE (S-003)	42	0	0	42
1	1000 4	DOME BUSTEE(S-004)	16	0	0	16
1	1000 5	RAJBARI PARA HAZRA BUSTEE(S-005)	17	0	0	17
2	1000 6	RABINDRANAGAR COLONY(S-006)	387	3		390
2	1000	UTTAR UPPER BHATAKHANA(S-007)	47	1	0	48

	7					
2	1000 8	WAKERGANJ BUSTEE(S-008)	120	0	0	120
2	1000 9	PADMAPUKUR COLONY (S-009)	25	0	0	25
2	1001 0	TOPAMARI BUSTEE(S-010)	50	0	0	50
3	1001 1	PURBA SEN PARA KUSTHA ASHRAM(S-011)	35	0	0	35
3	1001 2	DAS PARA(S-012)	23	0	0	23
3	1001 3	MADHYA SEN PARA (S-013)	120	0	0	120
3	1001 4	JUBILEE PARK(S-014)	45	0	0	45
3	1001 5	JALAR MATH BUSTEE(S-015)	24	0	0	24
4	1001 6	DOME BUSTEE(S-016)	23	0	0	23
4	1001 7	CHHANA BUSTEE(S-017)	69	8		77
4	1001 8	KAMARPARA MUSLIM BUSTEE(S-022)	8	0	0	8
4	1001 9	DIN BAZAR REDLIGHT AREA(S-021)	19	0	0	19
4	1002 0	NAWABBARI BUSTEE(S-020)	26	0	0	26
4	1002 1	MISTRI PATTI(S-019)	11	0	0	11
4	1002 2	DHOPA PATTI CHAL PATTI(S-018)	26	0	0	26
5	1002 3	RAHAMAN BUSTEE(S-023)	55	0	0	55
5	1002 4	DHOPA PATTY(S-024)	65	3	11	79
6	1002 5	DARJEE PARA(S-025)	7		0	7
6	1002 6	JATIYO PARA(S-026)	25	0	0	25
7	1002 7	TELTANKI BUSTEE(S-028)	174	0	0	174
7	1002 8	TELIPARA BAGHAJATIN COLONY(S-027)	145	0	0	145
8	1002 9	KARALA PARH BUSTEE(S-030)	5	0	29	34
8	1003 0	PUKURPAR BUSTEE(S-029)	17	0	22	39
8	1003 1	STATION BAZAR BUSTEE(S-031)	4	0	11	15
9	1003 2	MUSLIM BUSTEE(S-032)	171	9	0	180
9	1003 3	TIKIA PARA BUSTEE(S-033)	23	0	0	23

9	1003 4	PILKHANA BUSTEE(S-034)	117	0	0	117
9	1003 5	SUBHASH UNNAYAN PALLY(S-035)	200	0	0	200
9	1003 6	TALTALA BUSTEE(S-038)	184	0	0	184
9	1003 7	NATUN BUSTEE(S-037)	123	0	0	123
9	1003 8	HARIZAN BUSTEE(S-036)	21	0	0	21
10	1003 9	NEPALI BUSTEE(S-039)	103	0	0	103
10	1004 0	GORUMARA BUSTEE(S-040)	85	0	0	85
11	1004 1	ADAR PARA DULAL DIGHI(S-041)	125	0	0	125
11	1004 2	ADAR PARA CANEL PAR BUSTEE(042)	44	0	0	44
12	1004 3	HARIZAN BUSTEE(S-043)	124	0	0	124
12	1004 4	JAYANTI PARA RAIL BUSTEE(S-044)	83		40	123
13	1004 5	BOWBAZAR BUSTEE(S-045)	56	0	0	56
13	1004 6	PANDAPARA KALIBARI(S-046)	151	0	0	151
14	1004 7	DANGAPARA BUSTEE(S-047)	213	2		215
14	1004 8	GHOSH PARA(S-048)	112	0	0	112
15	1004 9	PANPARA BUSTEE(S-049)	124	0	0	124
15	1005 0	RAIL LINE BUSTEE(S-050)	48	0	0	48
15	1005 1	SUBHASH LANE(S-051)	29	0	0	29
16	1005 2	Nayahat Buste1e(S-053)	87	0	0	87
16	1005 3	Harisabha Bustee(S-052)	152	0	0	152
17	1005 4	DHARA PATTY(S-054)	27	0	0	27
17	1005 5	2 NO GHUMTEE BUSTEE(S-055)	32	0	0	32
17	1005 6	3 NO GHUMTEE BUSTEE(S-056)	37	0	24	61
18	1005 7	DEBNATH BUSTEE(S-0057)	25	0	0	25
18	1005 8	SHILPA SAMITI PARA(S-058)	25	0	0	25
18	1005 9	SURID LANE(S-060)	72	0	0	72
18	1006	KERANI PARA(S-059)	162	0	0	162

	0					
19	1006 1	4 NO GHUMTI MUCHI BUSTEE(S-061)	136	0	0	136
19	1006 2	PATGOLA BUSTEE(S-062)	21	0	0	21
20	1006 3	KALODOBA BUSTEE(S-063)	24	0	0	24
20	1006 4	DAKSHIN BAMUN PARA & BOSE PARA BUSTEE(S-064)	48	0	0	48
20	1006 5	SAKTINAGAR BUSTEE(S-065)	150	0	42	192
21	1006 6	BILPARA BUSTEE(S-066)	75	0	0	75
21	1006 7	SHAKTINAGAR BUSTEE(S-067)	61	0	0	61
21	1006 8	COLLEGE PARA BUSTEE(S-068)	43	0	0	43
22	1006 9	BISWAS PALLY(S-069)	34	0	0	34
22	1007 0	PABITRANAGAR BUSTEE(S-070)	132	0	0	132
23	1007 1	ARABINDANAGAR COLONY WEST(S-071)	188	0	0	188
23	1007 2	ARABINDANAGAR COLONY EAST(S-072)	62	0	0	62
24	1007 3	CHUNABHATI BUSTEE(S-073)	95	0	0	95
24	1007 4	VIVEKANANDA PARA BUSTEE(S-074)	22	0	0	22
25	1007 5	PARESH MITRA COLONY(S-075)	215	0	0	215
25	1007 7	BOYALKHANA BAZAR BUSTEE(S-077)	20			20
25	1007 6	MUJIBGARH MUNICIPAL COLONY(S-076)	77			77
Total			620	8	26	179
						3

Source ; Demand survey,2015 (Note – Only B format)

From the above mentioned table, it implies that Out of total 6413 households, 6208 households have own ownership, 26 households lives in rented and 179 households ownership is other wise i.e. heir ship property.

Ward-wise housing structure details are given in the table.

Table 24: Housing structure details of the households

Sl No.	Ward Number	Slum Code	Name of the Slum	Semi-Pucca	Katc ha	Total
1	1	10001	INDIRA GANDHI COLONY(S-001)	129	193	322
2	1	10002	HOSPITAL PARA SLUM(S-002)	35	63	98
3	1	10003	SHANI MANDIR BUSTEE (S-003)	9	33	42
4	1	10004	DOME BUSTEE(S-004)	7	9	16

5	1	10005	RAJBARI PARA HAZRA BUSTEE(S-005)	3	14	17
6	2	10006	RABINDRANAGAR COLONY(S-006)	19	371	390
7	2	10007	UTTAR UPPER BHATAKHANA(S-007)	12	36	48
8	2	10008	WAKERGANJ BUSTEE(S-008)	41	79	120
9	2	10009	PADMAPUKUR COLONY (S-009)	10	15	25
10	2	10010	TOPAMARI BUSTEE(S-010)	21	29	50
11	3	10011	PURBA SEN PARA KUSTHA ASHRAM(S-011)	1	34	35
12	3	10012	DAS PARA(S-012)	10	13	23
13	3	10013	MADHYA SEN PARA (S-013)	25	95	120
14	3	10014	JUBILEE PARK(S-014)	21	24	45
15	3	10015	JALAR MATH BUSTEE(S-015)	7	17	24
16	4	10016	DOME BUSTEE(S-016)	4	19	23
17	4	10017	CHHANA BUSTEE(S-017)	36	41	77
18	4	10018	KAMARPARA MUSLIM BUSTEE(S-022)	0	8	8
19	4	10019	DIN BAZAR REDLIGHT AREA(S-021)	5	14	19
20	4	10020	NAWABBARI BUSTEE(S-020)	22	4	26
21	4	10021	MISTRI PATTI(S-019)	0	11	11
22	4	10022	DHOPA PATTI CHAL PATTI(S-018)	26		26
23	5	10023	RAHAMAN BUSTEE(S-023)	43	12	55
24	5	10024	DHOPA PATTY(S-024)	44	35	79
25	6	10025	DARJEE PARA(S-025)	4	3	7
26	6	10026	JATIYO PARA(S-026)	6	19	25
27	7	10027	TELTANKI BUSTEE(S-028)	92	82	174
28	7	10028	TELIPARA BAGHAJATIN COLONY(S-027)	98	47	145
29	8	10029	KARALA PARH BUSTEE(S-030)	5	29	34
30	8	10030	PUKURPAR BUSTEE(S-029)	8	31	39
31	8	10031	STATION BAZAR BUSTEE(S-031)	6	9	15
32	9	10032	MUSLIM BUSTEE(S-032)	58	122	180
33	9	10033	TIKIA PARA BUSTEE(S-033)	12	11	23
34	9	10034	PILKHANA BUSTEE(S-034)	48	69	117
35	9	10035	SUBHASH UNNAYAN PALLY(S-035)	10	190	200
36	9	10036	TALTALA BUSTEE(S-038)	49	135	184
37	9	10037	NATUN BUSTEE(S-037)	10	113	123
38	9	10038	HARIZAN BUSTEE(S-036)	1	20	21
39	10	10039	NEPALI BUSTEE(S-039)	92	11	103
40	10	10040	GORUMARA BUSTEE(S-040)	47	38	85
41	11	10041	ADAR PARA DULAL DIGHI(S-041)	17	108	125
42	11	10042	ADAR PARA CANEL PAR BUSTEE(042)	6	38	44
43	12	10043	HARIZAN BUSTEE(S-043)	22	102	124
44	12	10044	JAYANTI PARA RAIL BUSTEE(S-044)	57	66	123
45	13	10045	BOWBAZAR BUSTEE(S-045)	3	53	56
46	13	10046	PANDAPARA KALIBARI(S-046)	67	84	151
47	14	10047	DANGAPARA BUSTEE(S-047)	119	96	215
48	14	10048	GHOSH PARA(S-048)	82	30	112

49	15	10049	PANPARA BUSTEE(S-049)	51	73	124
50	15	10050	RAIL LINE BUSTEE(S-050)	35	13	48
51	15	10051	SUBHASH LANE(S-051)	0	29	29
52	16	10052	Nayahat Bustee(S-053)	41	46	87
53	16	10053	Harisabha Bustee(S-052)	49	103	152
54	17	10054	DHARA PATTY(S-054)	19	8	27
55	17	10055	2 NO GHUMTEE BUSTEE(S-055)	17	15	32
56	17	10056	3 NO GHUMTEE BUSTEE(S-056)	33	28	61
57	18	10057	DEBNATH BUSTEE(S-0057)	10	15	25
58	18	10058	SHILPA SAMITI PARA(S-058)	16	9	25
59	18	10059	SURID LANE(S-060)	56	16	72
60	18	10060	KERANI PARA(S-059)	110	52	162
61	19	10061	4 NO GHUMTI MUCHI BUSTEE(S-061)	51	85	136
62	19	10062	PATGOLA BUSTEE(S-062)	13	8	21
63	20	10063	KALODOBA BUSTEE(S-063)	17	7	24
64	20	10064	DAKSHIN BAMUN PARA & BOSE PARA BUSTEE(S-064)	11	37	48
65	20	10065	SAKTINAGAR BUSTEE(S-065)	94	98	192
66	21	10066	BILPARA BUSTEE(S-066)	33	42	75
67	21	10067	SHAKTINAGAR BUSTEE(S-067)	38	23	61
68	21	10068	COLLEGE PARA BUSTEE(S-068)	16	27	43
69	22	10069	BISWAS PALLY(S-069)	15	19	34
70	22	10070	PABITRANAGAR BUSTEE(S-070)	42	90	132
71	23	10071	ARABINDANAGAR COLONY WEST(S-071)	47	141	188
72	23	10072	ARABINDANAGAR COLONY EAST(S-072)	17	45	62
73	24	10073	CHUNABHATI BUSTEE(S-073)	48	47	95
74	24	10074	VIVEKANANDA PARA BUSTEE(S-074)	12	10	22
75	25	10075	PARESH MITRA COLONY(S-075)	37	178	215
76	25	10077	BOYALKHANA BAZAR BUSTEE(S-077)	3	17	20
77	25	10076	MUJIBGARH MUNICIPAL COLONY(S-076)	16	61	77
TOTAL				2396	4017	6413

Source ; Demand survey,2015 (Note – Only B format)

From the above table, it shows that, out of total 6413 households,2396 households lives in semi-pucca structure house and 4017 households lives in kucha structure house. Ward-wise details are given in the table

Table:-25: TYPE OF HOUSING REQUIRMENT

Ward Number	Slum Code	Slum Name	PPP	CLSS	AHP	BLC	Total
1	10001	INDIRA GANDHI COLONY(S-001)	0	43	0	279	322
1	10002	HOSPITAL PARA SLUM(S-002)	0	5	0	93	98
1	10003	SHANI MANDIR BUSTEE (S-003)	0	0	0	42	42
1	10004	DOME BUSTEE(S-004)	0	0	0	16	16
1	10005	RAJBARI PARA HAZRA BUSTEE(S-005)	0	0	0	17	17
2	10006	RABINDRANAGAR COLONY(S-006)	0	36	0	354	390
2	10007	UTTAR UPPER BHATAKHANA(S-007)	0	0	0	48	48

2	10008	WAKERGANJ BUSTEE(S-008)	0	0	0	120	120
2	10009	PADMAPUKUR COLONY (S-009)	0	11	0	14	25
2	10010	TOPAMARI BUSTEE(S-010)	0	11	0	39	50
3	10011	PURBA SEN PARA KUSTHA ASHRAM(S-011)	0	0	0	35	35
3	10012	DAS PARA(S-012)	0	0	0	23	23
3	10013	MADHYA SEN PARA (S-013)	0	5	0	115	120
3	10014	JUBILEE PARK(S-014)	0	0	0	45	45
3	10015	JALAR MATH BUSTEE(S-015)	0	0	0	24	24
4	10016	DOME BUSTEE(S-016)	0	2	0	21	23
4	10017	CHHANA BUSTEE(S-017)	0	0	0	77	77
4	10018	KAMARPARA MUSLIM BUSTEE(S-022)	0	0	0	8	8
4	10019	DIN BAZAR REDLIGHT AREA(S-021)	0	0	0	19	19
4	10020	NAWABBARI BUSTEE(S-020)	0	0	0	26	26
4	10021	MISTRI PATTI(S-019)	0	0	0	11	11
4	10022	DHOPA PATTI CHAL PATTI(S-018)	0	0	0	26	26
5	10023	RAHAMAN BUSTEE(S-023)	0	1	0	54	55
5	10024	DHOPA PATTY(S-024)	0	9	0	70	79
6	10025	DARJEE PARA(S-025)	0	3	0	4	7
6	10026	JATIYO PARA(S-026)	0	0	0	25	25
7	10027	TELTANKI BUSTEE(S-028)	0	17	0	157	174
7	10028	TELI PARA BAGHAJATIN COLONY(S-027)	0	10	0	135	145
8	10029	KARALA PARH BUSTEE(S-030)	0	0	0	34	34
8	10030	PUKURPAR BUSTEE(S-029)	0	0	0	39	39
8	10031	STATION BAZAR BUSTEE(S-031)	0	6	0	9	15
9	10032	MUSLIM BUSTEE(S-032)	0	14	0	166	180
9	10033	TIKIA PARA BUSTEE(S-033)	0	0	0	23	23
9	10034	PILKHANA BUSTEE(S-034)	0	4	0	113	117
9	10035	SUBHASH UNNAYAN PALLY(S-035)	0	0	0	200	200
9	10036	TALTALA BUSTEE(S-038)	0	12	0	172	184
9	10037	NATUN BUSTEE(S-037)	0	0	0	123	123
9	10038	HARIZAN BUSTEE(S-036)	0	1	0	20	21
10	10039	NEPALI BUSTEE(S-039)	0	68	0	35	103
10	10040	GORUMARA BUSTEE(S-040)	0	0	0	85	85
11	10041	ADAR PARA DULAL DIGHI(S-041)	0	0	0	125	125
11	10042	ADAR PARA CANEL PAR BUSTEE(042)	0	0	0	44	44
12	10043	HARIZAN BUSTEE(S-043)	0	24	0	100	124
12	10044	JAYANTI PARA RAIL BUSTEE(S-044)	0	6	0	117	123
13	10045	BOWBAZAR BUSTEE(S-045)	0	0	0	56	56
13	10046	PANDAPARA KALIBARI(S-046)	0	5	0	146	151
14	10047	DANGAPARA BUSTEE(S-047)	0	2	0	213	215
14	10048	GHOSH PARA(S-048)	0	0	0	112	112
15	10049	PANPARA BUSTEE(S-049)	0	14	0	110	124
15	10050	RAIL LINE BUSTEE(S-050)	0	2	0	46	48
15	10051	SUBHASH LANE(S-051)	0	0	0	29	29
16	10052	Nayahat Buste1e(S-053)	0		0	87	87

16	10053	Harisabha Bustee(S-052)	0	16	0	136	152
17	10054	DHARA PATTY(S-054)	0	0	0	27	27
17	10055	2 NO GHUMTEE BUSTEE(S-055)	0	0	0	32	32
17	10056	3 NO GHUMTEE BUSTEE(S-056)	0	0	0	61	61
18	10057	DEBNATH BUSTEE(S-0057)	0	0	0	25	25
18	10058	SHILPA SAMITI PARA(S-058)	0	0	0	25	25
18	10059	SURID LANE(S-060)	0	0	0	72	72
18	10060	KERANI PARA(S-059)	0	17	0	145	162
19	10061	4 NO GHUMTI MUCHI BUSTEE(S-061)	0	22	0	114	136
19	10062	PATGOLA BUSTEE(S-062)	0	0	0	21	21
20	10063	KALODOBA BUSTEE(S-063)	0	0	0	24	24
20	10064	DAKSHIN BAMUN PARA & BOSE PARA BUSTEE(S-064)	0	0	0	48	48
20	10065	SAKTINAGAR BUSTEE(S-065)	0	3	0	189	192
21	10066	BILPARA BUSTEE(S-066)	0	42	0	33	75
21	10067	SHAKTINAGAR BUSTEE(S-067)	0	9	0	52	61
21	10068	COLLEGE PARA BUSTEE(S-068)	0	7	0	36	43
22	10069	BISWAS PALLY(S-069)	0	0	0	34	34
22	10070	PABITRANAGAR BUSTEE(S-070)	0	0	0	132	132
23	10071	ARABINDANAGAR COLONY WEST(S-071)	0	48	0	140	188
23	10072	ARABINDANAGAR COLONY EAST(S-072)	0	10	0	52	62
24	10073	CHUNABHATI BUSTEE(S-073)	0	0	0	95	95
24	10074	VIVEKANANDA PARA BUSTEE(S-074)	0	0	0	22	22
25	10075	PARESH MITRA COLONY(S-075)	0	16	0	199	215
25	10077	BOYALKHANA BAZAR BUSTEE(S-077)	0	0	0	20	20
25	10076	MUJIBGARH MUNICIPAL COLONY(S-076)	0	0	0	77	77
Total			0	501	0	5912	6413

Source ; Demand survey,2015

From the above table, it is noticed that out of total 6413 households falls under the scheme. From that only 501 households require credit to link subsidy and 5912 household require new house construction. Ward-wise details are given in the table.

In summarizing the HFAPoA of Jalpaiguri Municipality, Jalpaiguri Municipality takes two verticals for implementation of the project i.e. “credit to link subsidy” and “Beneficiary –led – construction”. For this project, Jalpaiguri Municipality conducted Demand Assessment survey for getting total requirement of houses in the ULB. From this survey, the total survey form received 8128. From 7128 forms, all forms for Format B. Out of 8128, 6413 form received from 77 slums and 715 forms received from non slums.

1.5.3. Broad infrastructure status in slum areas

Status of all 77 slums in respect of the four infrastructure is detailed below:

Water

				s				
Fully Connected	7	595	2075	0	0	0	11%	13%
Partially Connection	28	2306	8443	8	453	1618	56%	62%
Not Connected	5	317	1076	16	792	2679	33%	25%
Total	40	3218	11594	24	1245	4297	100%	100%

Source: USHA Survey and MIS data validation report

As can be observed from the above table:

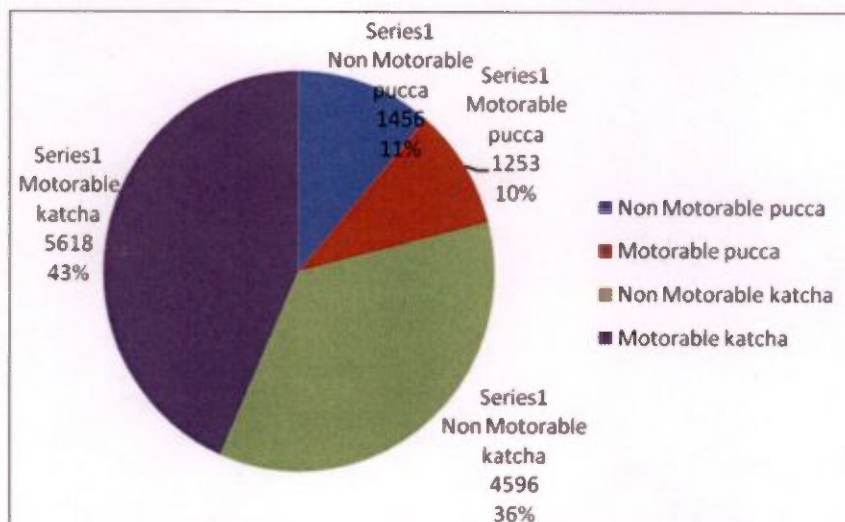
- Out of 77 slums, 1595 households staying in 12 slums of Jalpaiguri are fully connected with drainage facility and all the 7 slums are notified slums
- Majority of the slums (36 slums) covering 62% of total HHs are partially connected as only part of their respective slum areas are reported to be connected with the facility
- Total of 77 slums, of which 22 are non-notified slums, are not at all connected with any kind of sewer/drainage system.

Roads

Accessibility to roads is an important parameter for development of slums. From the figure alongside, following key things can be ascertained

- About 10% households in slums have access to motorable pucca road and another 11% households to non-motorable pucca road.
- Rest of the households have access to katcha road, of which around 43% households have motorable katcha road facility and the rest 36% have access to katcha road, but non-motorable.

Figure 4: Accessibility to Roads



1.6. Tenability Analysis

Having assessed the status of slums with respect to physical location and land use characteristics, all 77 listed slums in Jalpaiguri Municipality are analysed with regard to their tenability in order to determine prioritization of slums and slum development options i.e. whether planned service provision will be undertaken through credit to link subsidy and beneficiary led construction. The objective of this exercise is to classify slums as Tenable or Untenable and any slums which are classified as Semi-Tenable were further analysed to classify them as Tenable or Untenable. HFA guidelines prescribe the following criteria for classifying the slums as tenable, semi-tenable or un-tenable are provided in the box below:

In addition, the tenability of slum was assessed on the following parameters

- **Land Use:** Jalpaiguri municipality has a Land Use and Development Control Plan (LUDCP) which prescribes the mixed land use characteristics for all the four identified development control zones. Looking into the mixed land use, location of the slums in Jalpaiguri is in conformity with the proposed land use.
- **Flooding:** Four slums out of 77 slums are prone to flood for more than 15 days and can be made tenable through sustainable engineering solutions like proper drainage system.

Accordingly, all the 77 slums in Jalpaiguri are considered to be tenable.

2. Assessment of Existing and likely Future Housing Shortage

2.1 Existing Housing Shortage (Slums and Non Slums)

Housing Shortage with regard to the Jalpaiguri Municipality has been analysed on the basis of information available through Demand Assessment survey, Census Records, Stakeholders' consultation, State level and National level reports and policies.

As prescribed by HFA Guidelines the housing shortage is assessed by adopting two pronged approach. They are:

- I. **Curative Approach:** The housing shortage or deficiency for the existing slums and non slum is worked out at 2218 units and is summarised in the following table:

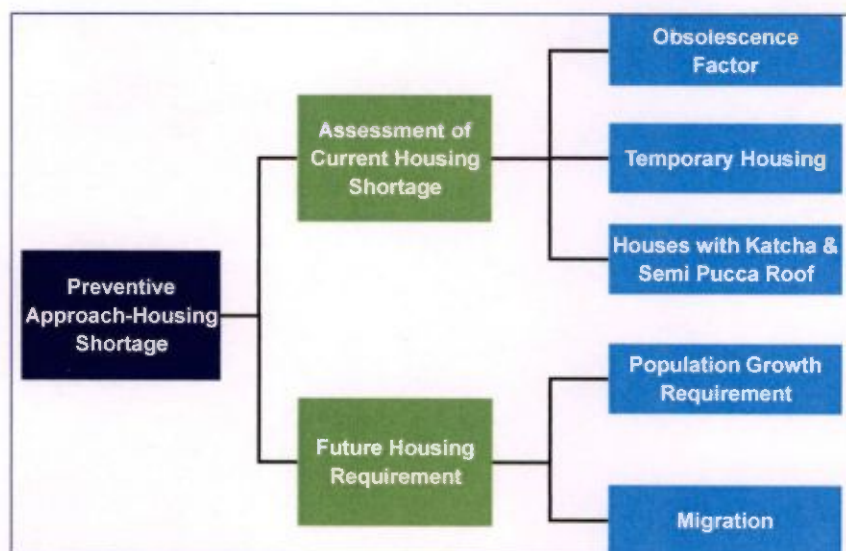
Table 27: Housing Shortage- Curative Approach

S. No	Structure of the House	Number of Units
I.	Construction of Semi-Pucca House to Pucca Houses	1778
II.	Construction of Kuchha house to Pucca Houses	1945
	Total	3723

- II. **Preventive Approach:** The preventive approach is aimed at prevention of new slums by providing for adequate affordable housing for the migrant population and for the persons, who due to lack of affordable housing options may shift to slums. Preventive approach takes into consideration both the existing housing shortage and housing units that may be required in the future.

The Housing for preventive approach is calculated by considering the following parameters in the figure below.

Figure: 5 :Housing Shortage preventive approach



The housing shortage in each of the above components is calculated as follows:

A. Assessment of Current Housing Shortage

I. **Obsolescence Factor:**

According to the “Report of the Technical Group on Estimation of Urban Housing Shortage”, the households living in the dwelling units aged 80 years or more are deemed to be unfit for habitation”. The obsolescence factor is taken into consideration as dilapidated houses in census records.

The following table shows the housing condition of residential houses in the Jalapiguri District.

Table 28: Housing Condition- Jalpaiguri

Particulars	Good	Livable	Dilapidated	Total
Jalpaiguri- as per 2011 Census (Urban)	7833	7521	10,851	26,205

As Jalpaiguri has about 26205 households of the total urban population of Jalpaiguri District, the number of dilapidated dwelling units in Jalpaiguri is about 10158.

II. Houses with predominately katcha and Semi-Pucca roof

The following table shows the number of households by predominant material of roof for South 24 Parganas (Urban) as specified in census-2011

Table 29: Housing Structure by type of roof

District	Grass/Thatch / Bambo/Wood /Mud etc:-(a)	Plastic :- (b)	Hand Made Tiles:- (c)	Machine Made Tiles:- (d)	Burnt Brick: -(e)	Stone /Slate :- (f)	G.I/Metal/Asbestos Sheet:- (g)	Concrete:- (h)	Other Material:- (i)	Total Number of House holds
Jalpaiguri (Urban)	4017	0	2401	0	0	0	710	0	0	7128

Housing shortage on account of katcha roof structure for Jalpaiguri Municipality can be arrived as follows:

Table 30: Additional houses required for Katcha and Semi-Pucca roof structure

Particulars	Housing Units
Total Number of Households excluding Concrete, Stone/Slate, G.I/Metal/Asbestos Sheet for Jalpaiguri (Urban):- (A)=(a)+(b)+(c)+(d)+(e)+(i)	7688
Estimated Number of Houses for Jalpaiguri @ 2.57% of (A):- (B)	197
Number of houses considered under curative strategy:- (C)	4038
Number of additional houses required :- (D)= (B)-(C)	3453

The current housing shortage can be summarized as follows:-

Table 31: Current Housing Shortage

S. No	Structure of the House	Number of Units
I.	Construction of Semi-Pucca House to Pucca Houses	2290
II.	Construction of Kuchha house to Pucca Houses	1945
III.	Due to migration	3453
	Total	7263

2.2 Likely Future Housing Requirement

The future housing requirement is calculated to address the requirement due to increased population and migration till the year 2025.

I. Population Growth Requirements:

. The population for Jalpaiguri till year 2025 is projected as follows:

Table 32: Projected Population growth

Year	Population	Number of Households	Size of Household
1991	68732		0
2001	100348		0
2011	107341	26205	4.01
2015	115000	27000	4.01
2021	169000	28200	4.01

Note: For the year 2015 onwards size of household is assumed to be the same as in 2011 i.e. 4.01, the number of households has been arrived at by dividing the projected population with the household size.

The additional housing Requirement for the Jalpaiguri till 2025 is estimated as **10851 houses**

B. Housing Requirements under Preventive Strategy:

The housing requirement of Jalpaiguri for preventive strategy is summarised in the table below:

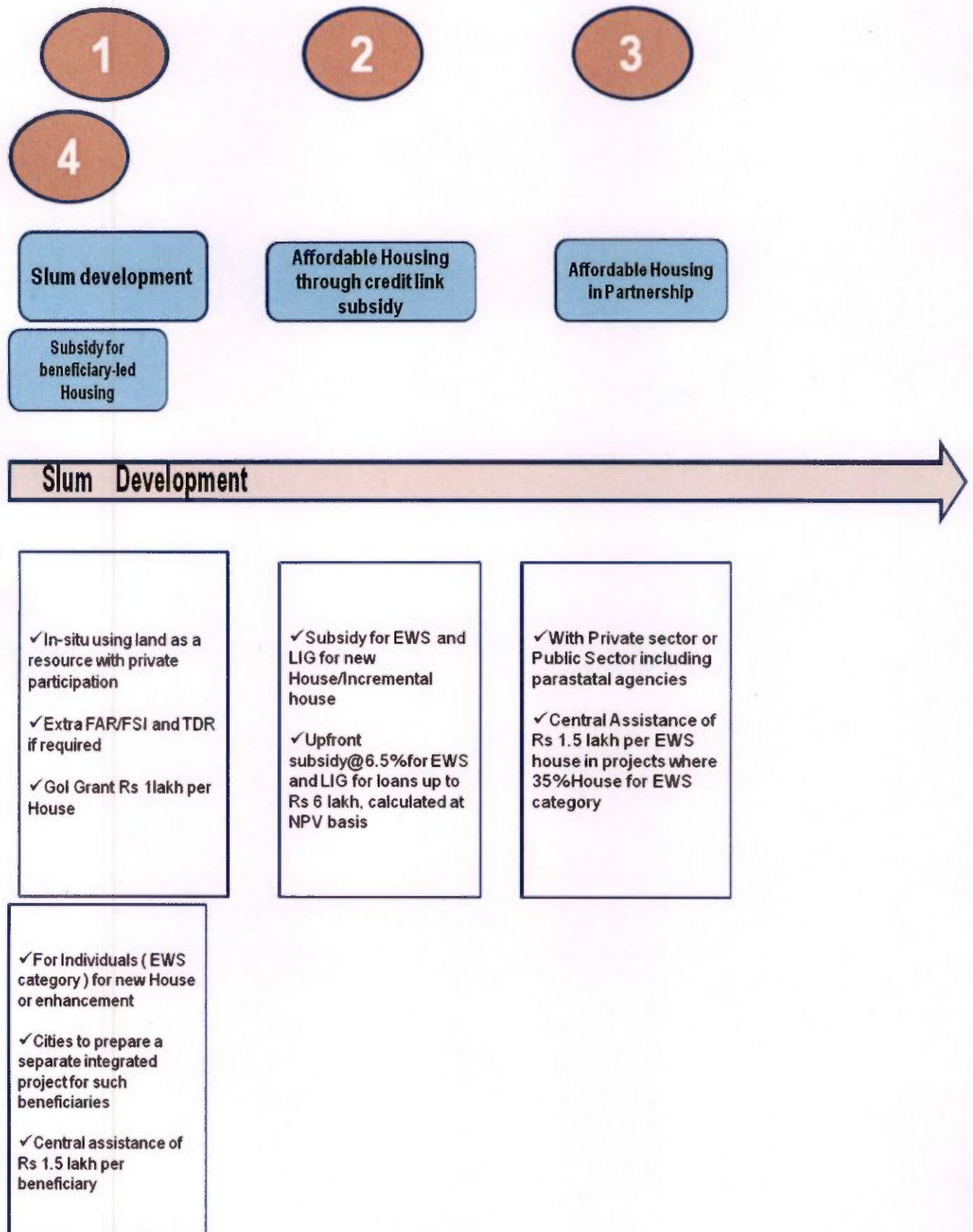
Table 33: Housing Shortage under Preventive Strategy

Parameter	Housing Units
Existing Housing Shortage up to 2015	1860
Housing Demand for 2015-2025	8991
Total Housing Units	10851

3. Identification of four Options available under Mission

The Mission will be implemented through four verticals giving option to beneficiaries, ULBs and State Governments. These four verticals are as below:

Figure 7: Four Implementation verticals



Non slums Urban Poor + Future Urban Poor

In the case of Jalpaiguri Municipality, Municipality takes only two verticals i.e. “Credit To Link” and another vertical is “Beneficiary led construction”. From present Demand Assessment survey for Housing for all (HFA), it is noticed that 7688 household covering under this project. Out of these 7128 houses, 6556 houses will be constructed through “Beneficiary-led-Construction” and 715 houses will be constructed through “Credit To Link”. Under “Beneficiary-led-Construction” each beneficiary will get 1.5 lakh from central assistance.

Table 34: Slum - wise Intervention strategies for Unaneble Slums and non PPP Slums

II. Slum- wise Intervention strategies for untenable and non-PPP slums

Name of the Slum	Area of the Slum in sq. mtrs	Total No. of Slum Households as per Demand Survey	Proposed Development Strategy	Proposed Year of Intervention
			i. Affordable Housing Project (AHP)	
			ii. Credit Linked Subsidy Scheme (CLSS)	
			iii. Beneficiary Led Construction	
			iv. Clubbing with other Tenable Slums**	
INDIRA GANDHI COLONY(S-001)	90000	322	Beneficiary Led Construction	2015-16 to 2021-22
HOSPITAL PARA SLUM(S-002)	70000	98	Beneficiary Led Construction	2015-16 to 2021-22
SHANI MANDIR BUSTEE (S-003)	90000	42	Beneficiary Led Construction	2015-16 to 2020-21
DOME BUSTEE(S-004)	50000	16	Beneficiary Led Construction	2015-16 to 2019-20
RAJBARI PARA HAZRA BUSTEE(S-005)	30000	17	Beneficiary Led Construction	2015-16 to 2019-20
ABINDRANAGAR COLONY(S-006)	330000	390	CLSS -122, BLC-268	2015-16 to 2021-22
UTTAR UPPER BHATAKHANA(S-007)	90000	48	CLSS -19, BLC-29	2015-16 to 2021-22
WAKERGANJ BUSTEE(S-008)	30000	120	CLSS -31, BLC-89	2015-16 to 2021-22
PADMAPUKUR COLONY (S-009)	20000	25	CLSS -8, BLC-17	2015-16 to 2019-20
TOPAMARI BUSTEE(S-010)	40000	50	CLSS -11, BLC-39	2015-16 to 2020-21
PURBA SEN PARA KUSTHA ASHRAM(S-011)	30000	35	Beneficiary Led Construction	2015-16 to 2020-21
DAS PARA(S-012)	30000	23	Beneficiary Led Construction	2015-16 to 2019-20
MADHYA SEN PARA (S-013)	30000	120	CLSS-6 , BLC-114	2015-16 to 2021-22
JUBILEE PARK(S-014)	40000	45	Beneficiary Led Construction	2015-16 to 2020-21
JALAR MATH BUSTEE(S-015)	15000	24	Beneficiary Led Construction	2015-16 to 2019-20
DOME BUSTEE(S-016)	30000	23	CLSS-3 , BLC-20	2015-16 to 2019-20
CHHANA BUSTEE(S-017)	30000	77	Beneficiary Led Construction	2015-16 to 2021-22
KAMARPARA MUSLIM BUSTEE(S-022)	20000	8	Beneficiary Led Construction	2015-16 to 2019-20
DIN BAZAR REDLIGHT AREA(S-021)	15000	19	Beneficiary Led Construction	2015-16 to 2019-20

NAWABBARI BUSTEE(S-020)	17500	26	Beneficiary Led Construction	2015-16 to 2019-20
MISTRI PATTI(S-019)	13500	11	Beneficiary Led Construction	2015-16 to 2019-20
DHOPA PATTI CHAL PATTI(S-018)	17500	26	Beneficiary Led Construction	2015-16 to 2020-21
RAHAMAN BUSTEE(S-023)	20000	55	Beneficiary Led Construction	2015-16 to 2020-21
DHOPA PATTY(S-024)	30000	79	CLSS-7 , BLC-72	2015-16 to 2020-21
DARJEE PARA(S-025)	40000	7	Beneficiary Led Construction	2015-16 to 2019-20
JATIYO PARA(S-026)	70000	25	Beneficiary Led Construction	2015-16 to 2019-20
TELTANKI BUSTEE(S-028)	30000	174	CLSS-8 , BLC-166	2015-16 to 2021-22
TELIPARA BAGHAJATIN COLONY(S-027)	30000	145	CLSS-7 , BLC-138	2015-16 to 2021-22
KARALA PARH BUSTEE(S-030)	40000	34	Beneficiary Led Construction	2015-16 to 2020-21
PUKURPAR BUSTEE(S-029)	60000	39	CLSS-9 , BLC-30	2015-16 to 2020-21
STATION BAZAR BUSTEE(S-031)	30000	15	CLSS -10, BLC-5	2015-16 to 2019-20
MUSLIM BUSTEE(S-032)	24000 0	180	CLSS-8 , BLC-172	2015-16 to 2021-22
TKIA PARA BUSTEE(S-033)	80000	23	Beneficiary Led Construction	2015-16 to 2019-20
ILKHANA BUSTEE(S-034)	90000	117	CLSS-4 , BLC-113	2015-16 to 2021-22
SUBHASH UNNAYAN PALLY(S-035)	11000 0	200	Beneficiary Led Construction	2015-16 to 2021-22
TALTA BUSTEE(S-038)	25000	184	CLSS-15 , BLC-169	2015-16 to 2021-22
NATUN BUSTEE(S-037)	80000	123	Beneficiary Led Construction	2015-16 to 2021-22
HARIZAN BUSTEE(S-036)	20000	21	Beneficiary Led Construction	2015-16 to 2017-18
NEPALI BUSTEE(S-039)	90000	103	CLSS-67 , BLC-36	2015-16 to 2021-22
GORUMARA BUSTEE(S-040)	50000	85	CLSS-25 , BLC-60	2015-16 to 2021-22
ADAR PARA DULAL DIGHI(S-041)	16000 0	125	Beneficiary Led Construction	2015-16 to 2021-22
ADAR PARA CANEL PAR BUSTEE(042)	25000	44	Beneficiary Led Construction	2015-16 to 2020-21
HARIZAN BUSTEE(S-043)	11000 0	124	CLSS-6 , BLC-118	2015-16 to 2021-22
JAYANTI PARA RAIL BUSTEE(S-044)	12000 0	123	CLSS-3 , BLC-120	2015-16 to 2021-22
OWBAZAR BUSTEE(S-045)	14000 0	56	Beneficiary Led Construction	2015-16 to 2021-22
PANDAPARA KALIBARI(S-046)	26000	151	CLSS-14 , BLC-137	2015-16 to 2021-22
DANGAPARA BUSTEE(S-047)	11000 0	215	CLSS-3 , BLC-212	2015-16 to 2021-22
GHOSH PARA(S-048)	58000	112	Beneficiary Led Construction	2015-16 to 2021-22
PANPARA BUSTEE(S-049)	60000	124	Beneficiary Led Construction	2015-16 to 2021-22
RAIL LINE BUSTEE(S-050)	60000	48	Beneficiary Led Construction	2015-16 to 2020-21
SUBHASH LANE(S-051)	30000	29	Beneficiary Led Construction	2015-16 to 2017-18
Nayahat Bustee(S-053)	20000	87	Beneficiary Led Construction	2015-16 to 2020-21
Harisabha Bustee(S-052)	60000	152	CLSS-12 , BLC-140	2015-16 to 2021-22
DHARA PATTY(S-054)	40000	27	Beneficiary Led Construction	2015-16 to 2017-18
2 NO GHUMTEE BUSTEE(S-055)	30000	32	Beneficiary Led Construction	2015-16 to 2020-21
3 NO GHUMTEE BUSTEE(S-056)	20000	61	Beneficiary Led Construction	2015-16 to 2020-21
DEBNATH BUSTEE(S-0057)	60000	25	Beneficiary Led Construction	2015-16 to 2020-21
SHILPA SAMITI PARA(S-058)	30000	25	Beneficiary Led Construction	2015-16 to 2017-18
SURID LANE(S-060)	15000	72	Beneficiary Led Construction	2015-16 to 2021-22
KERANI PARA(S-059)	10000	162	CLSS -3, BLC-159	2015-16 to 2021-22

4 NO GHUMTI MUCHI BUSTEE(S-061)	60000	136	Beneficiary Led Construction	2015-16 to 2021-22
PATGOLA BUSTEE(S-062)	40000	21	Beneficiary Led Construction	2015-16 to 2017-18
KALODOBA BUSTEE(S-063)	60000	24	Beneficiary Led Construction	2015-16 to 2017-18
DAKSHIN BAMUN PARA & BOSE PARA BUSTEE(S-064)	15000	48	Beneficiary Led Construction	2015-16 to 2021-22
SAKTINAGAR BUSTEE(S-065)	25000	192	CLSS-3 , BLC-189	2015-16 to 2021-22
BILPARA BUSTEE(S-066)	11000 0	75	CLSS -42, BLC-33	2015-16 to 2021-22
SHAKTINAGAR BUSTEE(S-067)	60000	61	CLSS-9 , BLC-52	2015-16 to 2021-22
COLLEGE PARA BUSTEE(S-068)	25000	43	CLSS-7 , BLC-36	2015-16 to 2021-22
BISWAS PALLY(S-069)	30000	34	Beneficiary Led Construction	2015-16 to 2019-20
PABITRANAGAR BUSTEE(S-070)	70000	132	Beneficiary Led Construction	2015-16 to 2021-22
ARABINDANAGAR COLONY WEST(S-071)	40000	188	CLSS-35 , BLC-153	2015-16 to 2021-22
ARABINDANAGAR COLONY EAST(S-072)	50000	62	CLSS-4 , BLC-58	2015-16 to 2021-22
CHUNABHATI BUSTEE(S-073)	60000	95	Beneficiary Led Construction	2015-16 to 2021-22
WIVEKANANDA PARA BUSTEE(S-074)	20000	22	Beneficiary Led Construction	2015-16 to 2019-20
PARESH MITRA COLONY(S-075)	80000	215	Beneficiary Led Construction	2015-16 to 2021-22
BOYALKHANA BAZAR BUSTEE(S-077)	30000	20	Beneficiary Led Construction	2015-16 to 2019-20
MUJIBGARH MUNICIPAL COLONY(S-076)	85000	77	Beneficiary Led Construction	2015-16 to 2021-22
		6413		

4. Intervention Plan an Central Assistance

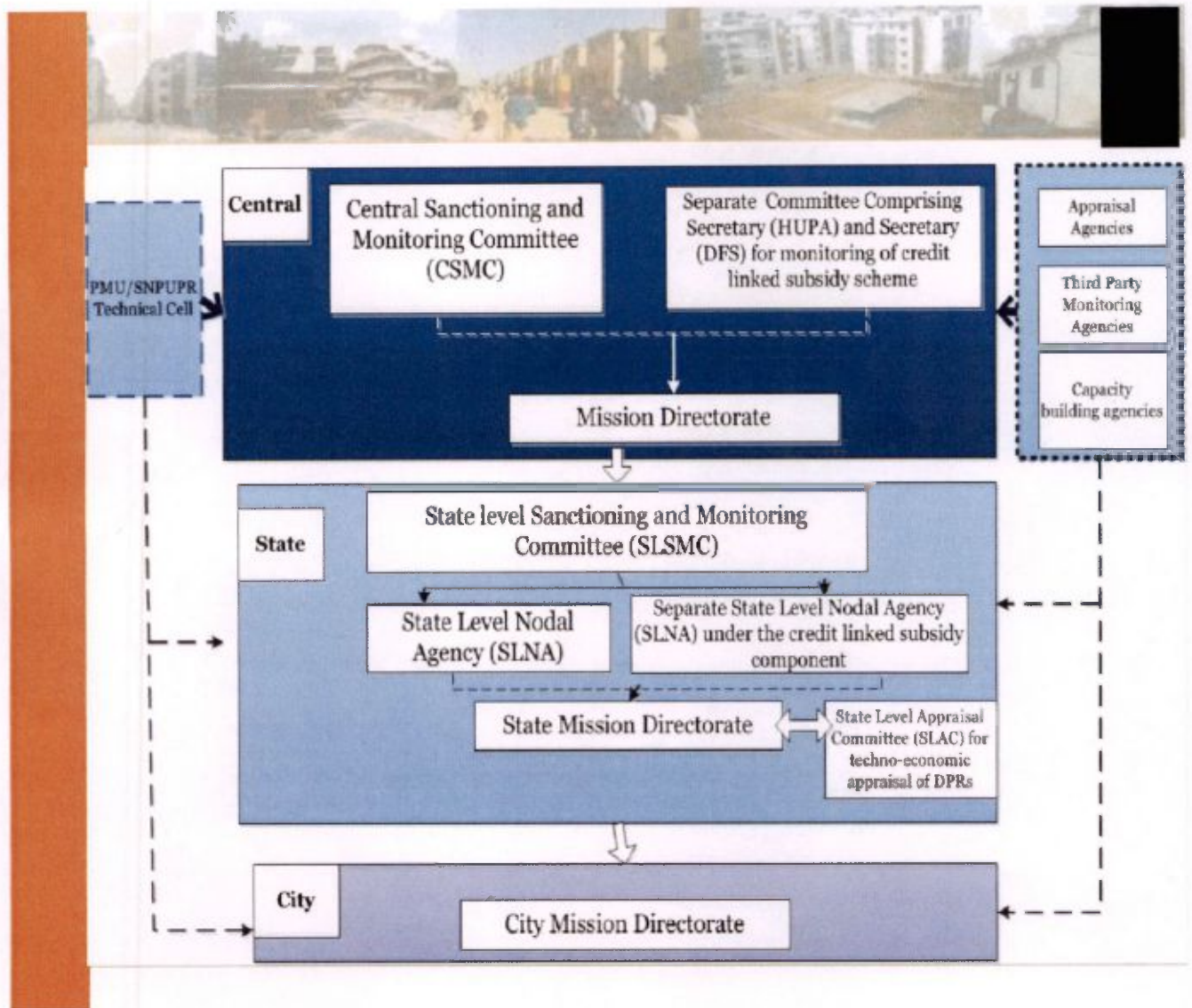
In Intervention Plan, Jalpaiguri Municipality takes only two verticals i.e. i.e. "Credit To Link" and another vertical is "Beneficiary led construction". From present Demand Assessment survey for Housing for all (HFA), it is noticed that 7688 household covering under this project. Out of these 7688 houses, 6556 houses will be constructed through "Beneficiary-led-Construction" and 715 houses will be constructed through "Credit To Link". Under "Beneficiary-led-Construction" each beneficiary will get 1.5 lakh from central assistance.

Details of central assistance is given in the following tables:

5. Institutional Arrangements for Implementation of Development Options

The institutional arrangement of the mission is describe in below

Figure 9: Institutional Mechanism:



Roles and responsibilities of the Institutions:

Central Sanctioning and Monitoring Committee (CSMC)

- An inter-ministerial committee under Chairpersonship of Secretary (HUPA) for implementation of the Mission, approvals there under and monitoring.

Indicative Functions of CSMC

- Overall review and Monitoring of the Mission
- Assessing resource requirement based on HFAPoA and AIP submitted by States/UTs
- Approval of central releases under various components of the Mission
- Approval of Capacity Building Plans of States/UTs
- Devising financial and other norms for various activities undertaken as part of the Mission
- Approval of Annual Quality Monitoring Plans, Social Audit plans etc.
- Any other important issues required for implementation of the Mission.

State Level Sanctioning and Monitoring Committee (SLSMC)

Indicative functions of SLSMC

- Approval of Housing for All Plan of Action (HFAPoA)
- Approval of Annual Implementation Plan
- Approval of DPRs under various components of the Mission
- Approval of Annual Quality Monitoring Plans
- Reviewing progress of approved projects in the State and cities
- Monitoring of implementation of Mission
- Any other issues required for effective implementation of the Mission.

- I. RAY Nodal Officer:** Executive Officer of the Jalpaiguri Municipality has been designated as the HFA Nodal Officer for the Jalpaiguri Municipality demonstrate

II. 6. Project Monitoring and Social audit

Mission will be monitored at all three levels: City, State and Central Government. CSMC will monitor formulation of HFAPoA, Annual Implementation Plans (AIPs) and project implementation. Suitable monitoring mechanisms will be developed by the Mission. States and cities will also be required to develop monitoring mechanism for monitoring the progress of mission and its different components.

7. Conclusion





In summarizing the HFAPoA of Jalpaiguri Municipality, Jalpaiguri Municipality takes two verticals for implementation of the project i.e. "Credit to Link Subsidy" and "Beneficiary -led - construction". For this project, Jalpaiguri Municipality conducted Demand Assessment survey for getting total requirement of houses in the ULB. From this survey, the total survey form received 7128. From 7128 forms, all forms for Format B. Out of 7128, 6413 form received from 77 slums and 715 forms received from non slums. Out of these 7128 houses, 6556 houses will be constructed through "Beneficiary-led-Construction" and 572 houses will be constructed through "Credit to Link Subsidy". Under "Beneficiary-led-Construction" each beneficiary will get 1.5 lakh from central assistance .

ANNEXTURE






LIST OF BENEFICIARIES

Housing For All DPR - 2019-20






Jalpaiguri Municipality







SL. NO.	Ward No.	Slum/ Non Slum Name	Name of Beneficiary	Father's/Husband Name	Holding No./ Address	Category		Gender	Aadhaar No.	Mobile No.	Photo
						General/OBC/ST	Minority/SC				
1	1	INDIRA COLONY	RAJ NARAYAN ROY	LACHHMAN ROY	125//1	SC		M	661304498173		
2	1	INDIRA COLONY	RABINDRA NATH DAS KURI	DHARMA DAS KURI	15/1250	SC		M	5699994058067		
3	1	INDIRA COLONY	MRINAL KANTI ROY	LT KSHITISH CHANDRA ROY	35/1250	SC		M	720573672249		
4	1	INDIRA COLONY	MAYARANI MODAK	SADANANDA MODAK	35//41/1	General		F	549717628206		







Chairman
Jalpaiguri Municipality






5	1	INDIRA COLONY	RANJIT SHAH	SONALAL SHAH	35/1/450	SC		M	320947852558	
6	1	INDIRA COLONY	SUSANTA DAS	GOPI BALLABH DAS	35/1/450	General		M	327971027474	
7	1	INDIRA COLONY	KANAN DEB BARMAN	GOPAL DEB BARMAN	125/1	SC		F	341135420399	
8	1	INDIRA COLONY	SUBROTA GHOSAL	PRAMANTH NATH GHOSAL	251/1	General		M	414100713098	
9	1	INDIRA COLONY	UTPAL DEB ROY	PRASANNA DEB ROY	215/1	SC		M	565150412769	







Chairman
Jalpaiguri Municipality






10	1	INDIRA COLONY	JHUMUR ROY	MANTU ROY	251/10	SC	F	961285932218	
11	1	INDIRA COLONY	SONA BHOWMICK	BIPUL KR BHOWMICK	251/12	General	F	872796126321	
12	1	INDIRA COLONY	SUBIR SAHA	SUDHIR SAHA	251/45	General	M	574963335973	
13	1	INDIRA COLONY	DIPALI MAJUMDER	BINOY KR MAJUMDER	35/125/1	General	F	875210545096	
14	1	INDIRA COLONY	BIKASH SEN	RAMA KANTA SEN	35/12/1	SC	M	599245802293	







15	1	INDIRA COLONY	PAMPA ROY	SANJIB ROY	351/12	SC	F	956799175080	
16	1	INDIRA COLONY	DIPALI MODAK	SUSANTA MODAK	351/23	G	M	251162317638	
17	1	INDIRA COLONY	DIPAK CHOWDHURI	BAMKING CHOWDHURI	291/384	G	M	740949374298	
18	1	INDIRA COLONY	SHIBANI ROY	BHABESH ROY	312/450/NEW	SC	F	846259214400	
19	1	INDIRA COLONY	BABALI DAS	SHEKHAR DAS	34/90/NEW	SC	F	845547091185	 



20	2	RABINDRA COLONY	MAKHAN MANDAL	NANIOPAL MANDAL	226/2/243/4,RABINDRA NAGAR	SC		M	59310888766	
21	2	RABINDRA COLONY	NAJEMA BEOYA	RAHMAN ALI	369/216,RABINDRA NAGAR	SC	Y	F	231337546350	
22	2	RABINDRA COLONY	MALA DAS	SHIBAJI DAS	211/NEW,RABINDRA NAGAR	SC	N	F	608864470314	
23	2	RABINDRA COLONY	KANAI DAS	PANCHANAN DAS	382/243/2,RABINDRA NAGAR	SC	N	M	621073766853	
24	2	RABINDRA COLONY	NIKHIL SARKAR	JAYCHAND SARKAR	3/1/287/9,RABINDRA NAGAR	G	N	M	643397215829	 

25	2	RABINDRA COLONY	RINKU ROY	SATYEN ROY	352/1/274,RABI INDRA NAGAR	G	N	M	329202483113	
26	2	RABINDRA COLONY	BIPLABI GOSWAMI PARVIN	GOFARUL MD.	322/3/200/L,RAB INDRA NAGAR	SC	Y	F	806848988611	
27	21	Shaktinagar	Bhaskar Dutta	Bhabesh Chandra Dutta	104/p/663	SC	N	M	591025406036	
28	2	RABINDRA COLONY	GURUPADA ROY	PUNYA ROY	375/26/224/1,RA BINDRA NAGAR COLONY	SC	N	M	534019712012	
29	2	RABINDRA COLONY	SURJYA MONDAL	RAMESH MANDAL	33/1/NEW,TOPA MARI	SC	N	M	801071636797	




30	2	RABINDRA COLONY	MAKSAD ALI	AMINUR ISLAM	306/3/NEW,RABIN DRA NAGAR COLONY	SC	Y	M	800798575419	
31	2	RABINDRA COLONY	SHIBU SARKAR	KESHTA SARKAR	264/295,RABINDRA NAGAR COLONY	G	N	M	3135382339950	
32	2	RABINDRA COLONY	RANI BISWAS	GOLAK BISWAS	214/37,RABINDRA NAGAR	G	N	F	753622189865	
33	2	RABINDRA COLONY	SUDIP BISWAS	SRIPATI BISWAS	74/3/100,WALKAR GANJ	G	N	M	742825524676	
34	2	RABINDRA COLONY	SUBRATA DHAR	JAGAT BANDHU DHAR	RAIKAT PARA	G	N	M	998551555895	 

35	2	RABINDRA COLONY	ALO CHAKRABORTY	AJIT CHAKRABORTY	RAIKAT PARA	G	N	F	294613045250	
36	2	RABINDRA COLONY	SARASWATI MANDAL	NARAYAN MANDAL	RAIKAT PARA	SC	N	F	737254397165	
37	2	RABINDRA COLONY	DILIP MAJUMDAR	KESHTENDRA NARAYAN MAJUMDAR	RAIKAT PARA	G	N	M	432303298249	
38	2	RABINDRA COLONY	BISWAJIT DAS	HARIPADA DAS	RAIKAT PARA	G	N	M	895654880852	
39	2	RABINDRA COLONY	ANANTA PAUL	ANIL CH. PAUL	WALKARGANJ	G	N	M	831829054813	

40	2	RABINDRA COLONY	BASUDEB ROY	DHIREN ROY	TOPAMARI	SC	N	M	790114523349	
41	2	RABINDRA COLONY	TUSTO SARKAR	FULCHAND SARKAR	RABINDRA NAGAR	G	N	M	743439047792	
42	2	RABINDRA COLONY	ABDUL SABIR	ABDUL KARIM	RABINDRA NAGAR	SC	Y	M	255002388236	
43	2	RABINDRA COLONY	BABLU MD.	KAPLIUDDIN MD.	RABINDRA NAGAR	SC	Y	M	931850418483	
44	2	RABINDRA COLONY	SHIBU DEBNATH	BHULU DEBNATH	RABINDRA NAGAR	SC	N	M	789761711899	 


45	2	RABINDRA COLONY	ASHALATA BALA	HARIPADA BALA	8/A/287/6,RABINDR A NAGAR	SC	N	F	622796066233	
46	2	RABINDRA COLONY	SANJIT ROY	JOY KISHOR ROY	WALKARGANJ	SC	N	M	381403615797	
47	2	RABINDRA COLONY	MANKHUSHI MATABBAR	BANKRISHNA MATABBAR	RABINDRA NAGAR	SC	N	F	494773414154	
48	2	RABINDRA COLONY	NARESH CH. SEN	KANTHA SEN	RABINDRA NAGAR	G	N	M	469100728739	
49	2	RABINDRA COLONY	KALYANI DAS	DILIP DAS	RAIKAT PARA	G	N	F	655367895532	 



Chairman
Jaipalguri Municipality

50		RABINDRA NAGAR	RUNA CHOWDHURY DAS	RAM CHOUDHURY	99/312/1,RABINDR A NAGAR	G	N	F	480080890482	
	2									
51	2	RABINDRA NAGAR	HARIDAS BASAK	CHIRAMOHAN BASAK	114/2/310/1,RABIN DRA NAGAR	SC	N	M	233160944688	
52	3	Purba Sen Para	Sankar Shil	Suresh Ch. Shil	47/2/45/1 Sen Para	G		M	809892002279	
53	3	Purba Sen Para	Dipak Debnath	Mahendra Debnath	319/19 Sen Para	G		M	353866360703	
54	3	Purba Sen Para	Jaya Roy	Amiya Karmakar	7/A/112 Sen Para	G		F	815774754223	


Chairperson
Jalpaiguri Municipality

55	3	Purba Sen Para	Chandan Dey	Gopal Ch. Dey	302/72 Sen Para	G		M	422773176026	9749378178	
56	3	Purba Sen Para	Md. Ali	Machhim Ali	409/B/233 Sen Para		Minority	M	559978196303		
57	3	Madhya Sen Para	Abala Sarkar	Kartik Sarkar	100/84 Sen Para	SC		F	950157848622		
58	3	Madhya Sen Para	Deben Sen	Bancharam Sen	4/1/113 Sen Para	G		M	264550520246		
59	3	Madhya Sen Para	Subhas Kundu	Gapendra Kundu	376/1/161/C Sen Para	G		M	959097107057		






Chairman
Jalpaiguri Municipality

60	3	Madhya Sen Para	Sonaulia Md.	Lalmaddin Md.	186/1/193/7 Sen Para		Minority	M	652585068849		
61	3	Madhya Sen Para	Sampa Sen	Prakash Sen	325/A/4/2 Sen Para	G		F	864983802611	8158006831	
62	3	Madhya Sen Para	KASTURI SINGH GANGULY	JYOTIBRATA SEN	211/3/10	G		F	666785560243	7319161236	
63	3	Madhya Sen Para	MANIOJ KUMAR DUTTA	LT. CHAKRAPANI DATTA	343/48/2	G		M	634644769272	7718385388	
64	4	BADAM PATTY	SONALEE SHARMA	KAILASH SHARMA	101/3/66	G		F	717351714106		




[Signature]
Chairman
Jalpaiguri Municipality

65	4	BADAM PATTY	TUSHAR KANTI KARMAKAR	DEBENDRA NATH KARMAKAR	42/69	G	M	969090782224	
66	4	BADAM PATTY	MALI GOSWAMI	NIRANJAN GOSWAMI	3/B/354	G	F	722069155025	
67	4	BADAM PATTY	ABHIJIT SHARMA	KAILASH SHARMA	101/2/66	G	M	645209808212	
68	4	BADAM PATTY	PUJA ROY	RADHESHYAM ROY	1/NEW	SC	F	656654240214	


Chairman
Jalpaiguri Municipality

69	4	BADAM PATTY	MUKESH SAHA	KAPIL DEO SAHA	46/1/350	G	M	590349670696	
70	4	BADAM PATTY	CHANDAN ROY	RADHESHYAM ROY	1/NEW	SC	M	780108928710	
71	4	BADAM PATTY	MUNNI DEBI SHARMA	NARESH SHARMA	51/4/105	G	F	276348012474	
72	4	BADAM PATTY	CHAMPA DAS	PARAG DAS	284/2/56	SC	F	388670207958	

Signature

73	4	BADAM PATTY	MADHURI SHARMA	NARESH SHARMA	51/3/105	G	F	404565065880	
74	4	BADAM PATTY	MIINA DEBI SAH	NANDA KISHOR SAH	46/350	G	F	930822231435	
75	4	BADAM PATTY	ALPANA DEBNATH	AMBI DEBNATH	33/NEW	G	F	790897503287	
76	4	DOM BASTEE	MRITUNJAY SAH	BABAN SAH	83/3/132/A	G	M	628809371029	









Chairman
Jalpaiguri Municipality

77	4	DOM BASTEE	BIJAY MAHATO	RAMASHIS MAHATO	34/NEW	G	M	697396830401	
78	4	DOM BASTEE	ASHA SHARMA	RAJU SHARMA	1/NEW	G	F	441367158599	
79	5	SAMAJ PARA	RITA JHA	DINANANDA JHA	3/NEW	SC	F	918769929783	
80	5	SAMAJ PARA	SANJU JYOTOSHI	JAGADISH JYOTOSHI	4/NEW	SC	M	218738029123	













Chairman
Jalpaiguri Municipality

81	5	SAMAJ PARA	KALADEBI MAHATO	LT PRADIP MAHATO	6/NEW	SC	F	837037436964	
82	6	KAMAR PARA	SHIKHA SAHA	TAPAN SAHA	57/A/132	G	F	422471917370	
83	6	KAMAR PARA	PINAKI GHOSH	PULIN KRISHNA GHOSH	57/A/191	OBC	M	686186012051	
84	6	KAMAR PARA	ANJALI KARMAKAR	UPENDRA NATH KARMAKAR	43/66	G	F	862425517355	
85	6	KAMAR PARA	NABIN BHADRA SAHA	RAJANIKANTA SAHA	33/126/A	G	M	820009491790	 


Chairman

Jalpaiguri Municipality






86	6	KAMAR PARA	MUNMUN SINGH	UPEN SINGH	26/B/120	G	F	770043072210		
87	7	Teli para	Subodh Dasgupta	Late Brajen Dasgupta	24/1/203	GENERAL	M	582113557280	9547506785	
88	7	temple street	Nilotpal Roy	Late Nagendra nath roy	40/A/85	SC	M	281648090145	8001932556	
89	7	temple street	Gopal Banik	Late Khagendra Nath Banik	22/44	GENERAL	M	921768580987	8759847420	
90	7	temple street	Shashwati Dasgupta	Sri Madhab Dasgupta	24/A/203	GENERAL	F	996848949993		

91	8	NAYABASTI	KRISHNA BANERJEE	LT GOUR KANTI BANERJEE	151/391	GEN		F	716669978560	20067387504	
92	8	NAYABASTI	RAM LOCHAN RAJAK	LT GARU RAJAK	8/1/17/B	SC		M	834269756545		
93	13	BOWBAZAR	PRADIP KUMAR SAHA	GOPAL SAHA		GENERAL		M	357243575001		
94	8	NAYABASTI	SWAPNA GOSWAMI	CHANDRA SEKHAR GOSWAMI	142/B/374	GEN		F	569500387801		
95	8	NAYABASTI	AKHTAR ALI	SHERMAMUD ALI	59/C/320			M	437252628862		

Minority



Chairman
Jalpaiguri Municipality

96	8	BABU PARA	SHILA KAR	LT. PARIMAL KAR	79/262	GEN		F	378466369291	
97	8	BABU PARA	NARESH CHANDRA GUHA	LT. KALIPADA GUHA	23/64	GEN		M	996496760362	
98	8	NAYABASTI	RAJA PANDEY	LT. MANI PANDEY	217/A/468	GEN		M	307770335476	
99	13	BOWBAZAR	PARTHA ROY	NANDALAL ROY	169/1001	General		M	322508713679	
100	8	NAYABASTI	SANTANU SARKAR	HARISH SARKAR	1/NEW	SC		F	939391542326	

[Signature]
Chairman

101	8	NAYABASTI	UMASANKAR SHRIBASTAB	SUGHANDI SHRIBASTAB	2/NEW/8	SC	M	464370060834	
102	8	NAYABASTI	BISHU DAS	BANGALI DAS	3/NEW/321	SC	M	450192707958	
103	9	PILKHANA	SHANKAR PASWAN	MOHAN PASWAN	PILL KHANA	SC	M	315702277750	
104	9	SUBHAS UNNAYAN PALLY	BIMAL MALLICK	JATIN MALLICK	SUBHAS UNNAYAN PALLY	SC	M	620653386101	


Chairman
Jalpaiguri Municipality


105	9	SUBHAS UNNAYAN PALLY	URMILA KAMTI	MOHAN KAMTI	SUBHAS UNNAYAN PALLY	SC	N	F	549071159309	
106	10	Race Course para	Krishna Dutta	Debabrata Dutta	51/375	Gen	N	F	374648068183	
107	9	PILKHANA	CHANDRA KAMTI	RAMUDGAR KAMTI	KABAR KHANA	SC	N	F	329043094067	
108	9	SUBHAS UNNAYAN PALLY	KALPANA MANDAL	RAMESWAR MANDAL	SUBHAS UNNAYAN PALLY	SC	N	F	824811386468	




Chairman
Jalpaiguri Municipality


109	9	PILKHANA	KARTIK SHIL	ARUN SHIL	PILL KHANA	SC	N	M	324238497585	
110	9	PILKHANA	ROBIN GURUNG	SARMAN GURUNG	KABAR KHANA	ST	N	M	234128579504	
111	9	SUBHAS UNNAYAN PALLY	TULU BAIDYA	JYOTISH BAIDYA	SUBHAS UNNAYAN PALLY	G	N	F	362125976841	
112	9	SUBHAS UNNAYAN PALLY	SABERA MIDDYA	SAIFUDDIN MIDDYA	SUBHAS UNNAYAN PALLY	SC	N	F	201114039105	


Chairman
Jalpaiguri Municipality

113	9	SUBHAS UNNAYAN PALLY	BINA ROY	NARESH CH. ROY	SUBHAS UNNAYAN PALLY	G	N	F	604563658665	
114	9	SUBHAS UNNAYAN PALLY	ALO SARKAR	ANANDA SARKAR	SUBHAS UNNAYAN PALLY	G	N	F	33573736584	
115	9	PILKHANA	MANTU DAS	PRAFULLA DAS	PILL KHANA	G	N	M	315992944407	
116	9	PILKHANA	MALATI SUTRADHAR	RABI SUTRADHAR	KABAR KHANA	SC	N	F	631404543905	








Chairman
Jalpaiguri Municipality

117	9	SUBHAS UNNAYAN PALLY	DINESH KAMTI	ANANTA KAMTI	182/NEW,SUBHAS UNNAYAN PALLY	SC	N	M	377042243641	
118	9	PILKHANA	BARUN SARKAR	SANTOSH SARKAR	86/786,PILL KHANA	G	N	M	695560429674	
119	9	PILKHANA	PRASHANTA CHAKRABORTY	SANTOSH CHAKRABORTY	62/807,PILL KHANA COLONY	G	N	M	597383641411	
120	9	SUBHAS UNNAYAN PALLY	SANJIT ROY	HARENDRA NATH ROY	69/568,SUBHAS UNNAYAN PALLY	SC	N	M	673353720293	


Chairman
Jalpaiguri Municipality

121	9	PILKHANA	DILIP SHIL	SHRINIBASH SHIL	61/A/NEW,PILL KHANA COLONY	SC	N	M	746290573963	
122	9	PILKHANA	ASHIT RAKSHIT	GOPAL RAKSHIT	216/579,PILL KHANA COLONY	G	N	M	414765612759	
123	10	NEPALI BASTI	JEETA CHHETRI	MANI CHHETRI		SC		F	469044048966	
124	10	NEPALI BASTI	PARU BHUJEL	LT RAJEN BHUJEL		SC		F	740642132246	


Chairman
Jalpaiguri Municipality



125	10	NEPALI BASTI	INDRAMAYA RAI	UTTARDAS RAI	12/767	GENeral	F	590432752266	
126	10	GORUMARA BASTI	PRAMILA BISWAKARMA	MAUSAM BISWAKARMA		SC	F	729971325162	
127	10	NEPALI BASTI	SOMA ROY	HARISH CHANDRA ROY		SC		469780674150	
128	10	NEPALI BASTI	SUMAN PRADHAN	LT PURNA NARAYAN PRADHAN		GEN	M	917114041044	






Chairman
Jalpaiguri Municipality

129	10	NEPALI BASTI	RANJIT KUMAR BEPARI	PHANI BEPARI		GEN	M	56656978533	
130	10	NEPALI BASTI	BINITA DARJEE	BABURAM DARJEE		GEN	F	676821330316	
131	10	ASHRAM PARA	SUMIT DUTTA	AMARENDRA NATH DUTTA		GEN	M	742479386229	
132	10	NEPALI BASTI	MALATI PASMAN	RAM GOAPL PASMAN		SC	F	866547362474	






Chairman
Jalpaiguri Municipality

133	10	NEPALI BASTI	LEKHZIMA LAMA	NANDA KUMAR LAMA		SC	F	223349021914	
134	10	NEPALI BASTI	SUJIT MANDAL	SUDHIR MANDAL		SC	M	380115321728	
135	10	NEPALI BASTI	GAUTAM DAS	DHANANJAY DAS		SC	M	819555307125	
136	10	NEPALI BASTI	RAMESH TAMANG	BIJAY TAMANG		GEN	M	510667947846	


Chairman
Jalpaiguri Municipality



137	10	ASHRAM PARA	SURJO PRADHAN	PURAN KUMAR PRADHAN		SC	M	943639615987		
138	11	ADARPARA	DIPALI DEY	SACHINDRA DEY	ADAR PARA	G	F	844003542016	8927086915	
139	11	ASHOKE NAGAR	ASHIM GHOSH	MANINDRA CHANDRA GHOSH	ASHOKE NAGAR	SC	M	455636490062	9832074278	
140	11	ADARPARA	UMARANI GHOSH	BIBHUTI BHUSHAN GHOSH	ADAR PARA	SC	F	586076635444	9563384747	


Chairman
Jalpaiguri Municipality

141	11	ADARPARA	SUBRATA SARKAR	SANTOSH KUMAR SARKAR	255/17	G	M	892765265030	8972399573	
142	11	ADARPARA	SAMAR DUTTA	HEMENDRA NATH DUTTA	ADAR PARA	G	M	293907624481	9641476662	
143	11	ADARPARA	SUVADEEP DAS	RABINDRA NATH DAS	ADAR PARA	G	M	479263801374	8016294556	
144	11	ADARPARA	PIYALI CHANDA ROY	TUSHAR CHANDA ROY	53/242	SC	F	628818786758		

[Handwritten Signature]

Chairman
Jalpaiguri Municipality





145	11	ADARPARA	SANTOSH KUMAR SARKAR	SATISH CHANDRA SARKAR	ADAR PARA	SC	MI	602891376174		
146	11	ADARPARA	ROSHNI ROUTH	BARUN ROUTH	ADAR PARA	SC	F	943131909628	8537081637	
147	11	ASHOKE NAGAR	RANA SEN	RATAN SEN	ASHOKE NAGAR	SC	F	348050665862	9475218753	
148	11	ADARPARA	SHEFALI ROY	RANJIT ROY	ADAR PARA	SC	F	629344025139	9614008457	


Chairman
Jalpaiguri Municipality

149	11	ADARPARA	SUBHASH SARKAR	NARESH CH. SARKAR	ADAR PARA	G	M	869746240546		
150	11	ASHOKE NAGAR	RANJAN KANTI PAUL	HEMENDRA CHANDRA PAUL	ADAR PARA	G	M	528338840883	9679067449	
151	11	ASHOKE NAGAR	DEBASISH GHOSH	NARAYAN CHANDRA GHOSH	ASHOKE NAGAR	SC	M	425563482022	9749179147	
152	11	ADARPARA	ADITYA BHOWMIK	SUBRATA BHOWMIK	PANDA PARA	G	M	329435188898	9933723830	





Chairman
Jaipaguri Municipality




153	11	ADARPARA	KIRITI ROY	BHAGABAN CHANDRA ROY	ADAR PARA	G	M	978442285970	7063606061	
154	11	ADARPARA	KARTIK ROY	SURENDRA NATH ROY	ADAR PARA	SC	M	325374632060	7679138086	
155	11	ADARPARA	RESHMI SARKAR	ABHIKIT SARKAR	ADAR PARA	G	F	894199410201		
156	11	ADARPARA	SHISHIR BARMAN	ANANTA CHANDRA BARMAN	DULAL DIGHI	SC	M	725314516835	7318663117	



Chairman
Jalpaiguri Municipality




157	11	ADARPARA	PRALAY SARKAR	SUNIL SARKAR	ADAR PARA	SC	M	545075608085	8509032672	
158	11	ADARPARA	DINUBALA ROY	HAJIN ROY	ADAR PARA	SC	F	726311148699	8695153792	
159	11	ADARPARA	RABIN MODAK	ASHINATH MODAK	ADAR PARA	G	M	489270542247	9641319435	
160	11	ADARPARA	PRASENJIT SINGH	PRAFULLA KUMAR SINGH	ADAR PARA	SC	M	297032753033		


Chanman
Jalpaiguri Municipality





161	11	ADARPARA	SUNIL BASAK	REBATI BASAK	ADAR PARA	SC	M	619410728170	
162	11	ADARPARA	SANKAR DAS	KANAI DAS	ADAR PARA	G	M	45779245799	
163	11	ADARPARA	TINKAR DAS	KANAI DAS	ADAR PARA	G	M	218438507651	
164	11	ADARPARA	BHASKAR DAS	KANAI DAS	ADAR PARA	G	M	278390707846	



Chairman
Jalpaiguri Municipality

165	11	ADARPARA	TAPAN DUTTA	NARENDRA NATH DUTTA	ADAR PARA	G	M	736260350395	
166	11	ADARPARA	SANTANA BARMAN	PARITOSH CH. BARMAN	ADAR PARA	SC	F	644514404831	
167	11	ADARPARA	PARTHA SARATHI SARKAR	INDU BHUSAN SARKAR	PANDA PARA	G	M	544168124894	
168	11	ADARPARA	JAY RAM DAS	SHIB NATH DAS	ASHOKE NAGAR	G	M	262053939119	9475651951 



Chairman
Jalpaiguri Municipality

169	11	ADARPARA	ANJU GHOSH	DIPAK CHANDRA GHOSH	ADAR PARA	G	F	633652198092	94774415474	
170	11	ADARPARA	KALYANI DEBNATH	BRINDABAN DEBNATH	ADAR PARA	SC	F	463910819256		
171	11	ADARPARA	BAPPA BISWAS	BARUN KUMAR BISWAS	ADAR PARA	G	M	275209310088	8900523432	
172	11	ADARPARA	GOPAL CHANDRA GHOSH	NITYANANDA GHOSH	ASHOKE NAGAR	SC	M	702572222946	6295666754	



Chairman
Jalpaiguri Municipality

173	11	ADARPARA	DHIREN BARMAN	SUKHIYA BARMAN	ADAR PARA	SC		M	803689478463	9332263711	
174	11	ADARPARA	SEFALI SEN	ALOKE CH. SEN	ASHOKE NAGAR	G		F	235902552492	9733379557	
175	11	ADARPARA	BHARATI DEY GHOSH	SUDDHA DEY	ASHOKE NAGAR	G		F	924058266086	8348515708	
176	11	ADARPARA	ASHISH SARKAR	ANIL KUMAR SARKAR	ADAR PARA	G		M	358388919626	9800264192	





M. S. Ghosh

177	11	ADARPARA	SHIKHA GHOSH	AMAR GHOSH	ASHOKE NAGAR	G	F	840478674633	8436294978	
178	11	ADARPARA	BAPPA HELA	MURARI HELA	ADAR PARA	SC	M	357373031909	9832447756	
179	11	ADARPARA	ASHIS DAS	UPENDRA NATH DAS	ADAR PARA	G	M	219141022176	9474587656	
180	11	ADARPARA	LALIT BARMAN	BINOY BARMAN	ASHOKE NAGAR	SC	M	221514790749	6282592436	


Chairman
Jalpaiguri Municipality





181	11	ADARPARA	SHIB SANKAR SEN	NILENDU SEN	ADAR PARA	G	M	59246272238	9832449453	
182	11	ADARPARA	PRABHA BISWAS	NIBARAN BISWAS	ADAR PARA	SC	F	943672482485		
183	11	ADARPARA	RATAN KUMAR GHOSH	NANI GOPAL GHOSH	ASHOKE NAGAR	G	M	614729197499	9434028682	
184	11	ADARPARA	SUBHDRA GHOSH	PHANINDRA NATH GHOSH	ASHOKE NAGAR	G	F	924851726529	8597640099	

[Handwritten Signature]





185	11	ADARPARA	TAPAN KUMAR GHOSH	NANIGOPAL GHOSH	ASHOKE NAGAR	G	M	902015658529	9933185851	
186	11	ADARPARA	SABITRI ROY	NARAYAN CHANDRA ROY	ADAR PARA	SC	F	980905654898		
187	11	ADARPARA	DEBABRATA SARKAR	SHUDHANGSHU SARKAR	PANDA PARA	G	M	322913951052	9641510407	
188	12	JAYANTI PARA	ANJU PAUL	L.T. BIJAN KUMAR PAUL	JAYANTI PARA	G	F	379730569511		

[Handwritten Signature]

Chairman
Jalpaiguri Municipality





189	12	JAYANTI PARA	MAHAMAYA BARMAN	L.T. JOYMOHAN BARMAN	JAYANTI PARA	SC	F	473142013406	
190	12	JAYANTI PARA	BAPI GHOSH	LT RAMCHANDRA GHOSH	JAYANTI PARA	OBC	M	292292635306	
191	12	JAYANTI PARA	SANJOY CHAKRABORTY	LT.BHOLA NATH CHAKRABORTY	JAYANTI PARA	G	M	949907605907	
192	12	JAYANTI PARA	RADHAGOBONDA GHOSH	L.T. NARAYAN CH. GHOSH	JAYANTI PARA	OBC	M	595100817920	

Anjan
Chairman
Jalpaiguri Municipality

193	12	JAYANTI PARA	PRIYARANJAN SINHA	LT. HARMOHAN SINHA	JAYANTI PARA	G	M	358239925545	
194	12	JAYANTI PARA	LALIT AGARWAL	LT. RAMBILASH AGARWAL	JAYANTI PARA	G	M	839733904628	
195	12	JAYANTI PARA	PRADIP KUMAR DEB	LT. DHIRANDRA NATH DEB	JAYANTI PARA	G	M	400328932809	
196	12	JAYANTI PARA	SUMITA GHOSH	JAYANTA KUMAR GHOSH	JAYANTI PARA	OBC	F	879188534225	

[Handwritten Signature]

Chairman
Jalpaiguri Municipality





197	12	JAYANTI PARA	ABHIJIT ROY	L.T. KALIPRASANNA ROY	JAYANTI PARA	SC	M	433688133096	
198	12	JAYANTI PARA	SIKHA SINHA	L.T. AMIYA RANJAN SINHA	JAYANTI PARA	G	F	327924094983	
199	12	JAYANTI PARA	JAYANTI ROY SAHA	SANTOSH SAHA	JAYANTI PARA	G	F	723620828889	
200	12	JAYANTI PARA	LIPIKA DAS	PRADIP KUMAR DAS	JAYANTI PARA	SC	F	226329775142	


Chairman
Jalpaiguri Municipality







201	12	JAYANTI PARA	SAMIR GHOSH	L.T. BIMAL GHOSH	JAYANTI PARA	OBC	M	368293629742	
202	12	JAYANTI PARA	SAURAV SARKAR	SNEHAMOY SARKAR	JAYANTI PARA	SC	M	649742972289	
203	12	JAYANTI PARA	RAJIB SARKAR	L.T. BIMAL SARKAR	JAYANTI PARA	SC	M	977005023387	
204	12	JAYANTI PARA	PARBATI DAS	DEBAN DAS	JAYANTI PARA	SC	F	806131116979	







Chairman
Jalpaiguri Municipality







205	12	JAYANTI PARA	ASHOKE SARKAR	LT. MURLI MOHAN SARKAR	JAYANTI PARA	SC	M	557755730855	
206	12	JAYANTI PARA	MANJULA SINHA	LT. ALOKE SINHA	JAYANTI PARA	G	F	371461069190	
207	12	JAYANTI PARA	DIPAK BISWAS	LT. SACHINDRA NATH BISWAS	JAYANTI PARA	OBC	M	509972899432	
208	12	JAYANTI PARA	NIRMAL MUKHARJEE	LT. HEMANTA MUKHARJEE	JAYANTI PARA	G	M	351559270195	







Chairman
Jalpaiguri Municipality

209	12	JAYANTI PARA	RANJU ROY	BADAL CH. ROY	JAYANTI PARA	SC	M	236176590399	
210	12	JAYANTI PARA	PUTUL KARMAKAR	LT. GOUTAM KARMAKAR	JAYANTI PARA	SC	F	512798827034	
211	12	JAYANTI PARA	ABHINANDAN SINHA	LT. CHITRA RANJAN SINHA	JAYANTI PARA	G	M	495539011503	
212	13	BOWBAZAR	MANOSH GHOSH	LT- NORENDRA NATH GHOSH	12/1/NEW	General	M	3.82E+11	







(Signature)
Chairman
Jalpaiguri Municipality







213	13	BOWBAZAR	CHOMALI BISWAS	SUKUMAR BISWAS	12/15/NEW	General	F	3.93438E+11	
214	13	BOWBAZAR	SIDHARATRA SANKAR GUHA ROY	LT- KRISNA PADA GUHA ROY	125/1/20	General	M	931514806003	
215	13	BOWBAZAR	JOSNA DASGUPTA	LT- JOTINMAY DASGUPTA	125/1	General	M	927248236947	
216	13	BOWBAZAR	MOHAMAYA DUTTA	SRI RANJAN DUTTA	124/10	General	F	703430645392	
217	13	BOWBAZAR	LITY ROY	LT- KALYAN ROY	25/1/NEW	General	F	204964161072	 







218	13	BOWBAZAR	PALAK SARKAR	BINOY SARKAR	125/41	General	M	794279793631	
219	13	BOWBAZAR	KISHORE MAHATO	LT - RAMASISH MAHATO	35/450	SC	M	715446442131	
220	13	BOWBAZAR	JAYANTA KR SEN	LT KALIPADA SEN	12/1/NEW	General	M	251998875268	
221	13	BOWBAZAR	PABITRA DEBNATH	LT ROMANI MOHAN DEBNATH	1/42/NEW	SC	M	650949260040	
222	13	BOWBAZAR	MAYA DAS	LT DIPANKAR DAS	54/11/1	SC	F	854566569058	 







223	13	BOWBAZAR	PABITRA SINHA	LT JHUMAK LAL SINHA	15/1/125	SC	M	726587037652	
224	13	BOWBAZAR	AJIT GHOSH	LT PRAN BALLOV GHOSH	125/4/1	General	M	502978032192	
225	13	BOWBAZAR	SIMA GHOSH	KAMAL GHOSH	12/4/125	General	F	431498078910	
226	13	BOWBAZAR	JIBAN KRISNA GHOSH	LT - RADHA ROMAN GHOSH	45/1/NEW	General	M	856674293170	
227	13	BOWBAZAR	HORE KRISNA GHOSH	LT - RADHA ROMAN GHOSH	125/1/2	General	M	669530337540	






(Signature)

228	13	BOWBAZAR	SUNIL KR DAS	LT- BIPIN BEHARI DAS	35/1/NEW	SC	M	339103916744	
229	13	BOWBAZAR	BIPUL GHOSH	NAPAL CH. GHOSH	1/12/1/NEW	General	M	480475292115	
230	13	BOWBAZAR	RAJU ROY	SHOSELAL ROY	25/12/NEW	SC	M	511720501420	
231	13	BOWBAZAR	GOUTAM ROY	SHOSELAL ROY	125/1	SC	M	754884174955	
232	13	BOWBAZAR	SANKAR DUTTA	RABINDRA NATH DUTTA	125/1	General	M	715836190746	 






233	13	BOWBAZAR	JHARNA ROY	LT JYANTA KR. ROY	125/1/12	SC	F	437234697247	
234	13	BOWBAZAR	RITA NANDI	PROBAL NANDI	12/4/125	General	F	891757901959	
235	13	BOWBAZAR	PARTHA GHOSH	DHANANJOY GHOSH	125/1/21	General	M	683928719410	
236	13	BOWBAZAR	RATAN BOSE	LT- ROMESH BOSE	125/10	General	M	728272611699	
237	13	BOWBAZAR	MAMTA SAHA	SASANKHA SAHA	125/1/NEW	General	F	853214421508	 

238	13	BOWBAZAR	AMALANDU DUTTA	LT-CHATYA RANJAN DUTTA	12/125/1	General	M	360450393106	
239	13	BOWBAZAR	SIKHA ROY	DEBANDRA NATH ROY	25/450	SC	F	827488159123	
240	13	BOWBAZAR	NIRMAL CHAKRABORTY	TARAPADA CHAKRABORTY	451/1	General	M	829168827084	
241	13	BOWBAZAR	SANJIT ROY	NIBARAN ROY	125/145	SC	M	859297828039	
242	13	BOWBAZAR	SHAFALI MANDAL	HIREN MANDAL	45/1/125	SC	M	532338668978	 






243	13	BOWBAZAR	TUSHAR KANTI DAS	NARAYAN CH. DAS	125/1	SC	M	754812786286	
244	13	BOWBAZAR	BHASKAR DAS	RATAN DAS	125/45/1	SC	M	850285655762	
245	13	BOWBAZAR	JYOTSNA CHAKRABORTY	BABUL CHAKRABORTY	45/1	General	F	900205748787	
246	13	BOWBAZAR	UTTAM ROY	GOBINDA LAL ROY	125/1/NEW	SC	M	397832877837	
247	13	BOWBAZAR	SHIB SANKAR DAS	LT JOTISH RANJAN DAS	36/1/NEW	SC	M	391024501960	 



248	13	BOWBAZAR	ASHOK DUTTA	LT NITTA GOPAL DUTTA	35/1/12	General	M	560761535484	
249	13	BOWBAZAR	PINTU SAHA	RAMESH SAHA	36/1/NEW	General	M	554120882575	
250	13	BOWBAZAR	SUBRATA BHATTACHARJEE	LT NITYA GOPAL BHATTACHARJEE	125/1	General	M	478414724327	
251	13	BOWBAZAR	SUDIP DUTTA	LT TAPAN K DUTTA	35/1/155	General	M	601138520182	
252	13	BOWBAZAR	BIKASH ROY	BIMAL ROY	35/12/1	SC	M	972340016164	




253	13	BOWBAZAR	MUNMUN MAJUMDER	GOPAL CHANDRA MAJUMDER	45/1/25	General	F	312375707837		
254	13	BOWBAZAR	MRITYUNJOY BHATTACHARJEE	HIRENDRA NATH BHATTACHARJEE	154/1/New	General	M	790058636687		
255	14	GHOSH PARA	RAJKARAN SINGH	BISHNUDEB SINGH	23/1430,PASHCHIM CONGRESS PARA	SC	M	547837130582		
256	14	PANDA PARA	SIMA CHATTERJEE	AJIT CHATTERJEE	166/E/612 DESHBANDHU NAGAR,	G	F	689144170645	758000457	
257	14	PANDA PARA	NITAI BANIK	CHINTAHARAN BANIK	171/620 DESHBANDHU NAGAR	SC	M	989806413024	7866812003	

Chairman
Jalpaiguri Municipality






258	14	DANGA PARA	RANU KAR	NIRIPENDRA NATH KAR	35/1/1500 PANDA PARA KALI BARI	G	F	828806249479	
259	14	PANDA PARA	BASUDEB KARMAKAR	GAJENDRA NATH KARMAKAR	17/A/1142, PATHAG AR LANE, PANDA PARA	SC	M	780786318995	
260	14	DANGA PARA	NARAYAN BYANARJI	SUSHIL BANERJEE	182/1618, DANGA PARA	G	M	996885851451	
261	14	PANDA PARA	TAPAN BARAI	SADHU BARAI	48/B/NEW, PANDA PARA	SC	M	628420578710	7001438729 
262	14	PANDA PARA	ARJUN GHOSH	NAREN CHANDRA GHOSH	160/1287, PANDA PARA, GHOSH PARA	SC	M	367246161534	9851152100 

263	14	DANGA PARA	ANUP KAR	BIRENDRA NATH KAR	DANGA PARA	SC	M	885446730710	8101282260	
264	14	PANDA PARA	RAMA ROY	ASIT ROY	78/C/1400,PASHCH IM CONGRESS PARA	SC	F	928228255275		
265	15	PAN PARA BASTI	SUBRATA ROY	SUBAL ROY	1/NEW	SC	M	576714713755		
266	15	PAN PARA BASTI	RAJIB ROY	BISHNU ROY	8/39	SC	M	913844309208		
267	15	PAN PARA BASTI	BASUDEB NAG	GIRISH CH NAG	10/403/1	G	M	586203748648		

[Handwritten Signature]






268	15	PAN PARA BASTI	GOUTAM DUTTA	GANGA GOBINDA DUTTA	39/A/227	G	M	906395115493	
269	15	PAN PARA BASTI	RATAN CHAKRABORTY	JOGESH CHAKRABORTY	22/399/A	G	M	838707079092	
270	15	PAN PARA BASTI	MAMATA BISWAS	AMIYA BISWAS	11/8/142	G	F	474170626334	
271	15	PAN PARA BASTI	SUJIT ROY	AMAR ROY	1/NEW	G	M	767502337895	
272	15	PAN PARA BASTI	KOUSHIK PAUL	MADHAB PAUL	120/109/1	G	M	346406116067	







273	15	PAN PARA BASTI	RATAN SHIL	DULAL SHIL	34/389	G	M	513572354969	
274	15	PAN PARA BASTI	SHILA CHAKRABORTY	GOPAL CHAKRABORTY	205/306	G	F	852224505444	
275	15	PAN PARA BASTI	RAM PRASAD PAUL	GOBINDA CH PAUL	38/226	G	M	979626887118	
276	15	PAN PARA BASTI	SATHI KARMAKAR	DILIP KARMAKAR	13/232	G	F	795438249711	
277	15	RAIL LINE BASTI	GOPAL CHANDRA PAUL	GOBINDA CHANDRA PAUL	38/226	G	M	465298727394	



Chairman
Jalpaiguri Municipality


278	15	RAIL LINE BASTI	BIKASH SAHA	BIRENDRA KR SAHA	5/A/418	G	M	600705688031	
279	15	RAIL LINE BASTI	SAYAN MANDAL	BIKASH MANDAL	1/1/125	OBC	M	761901994363	
280	15	RAIL LINE BASTI	SHYAMAL ROY	SUKUMAR ROY	37/224	SC	M	618808034787	
281	15	RAIL LINE BASTI	JHANTU SUTRADHAR	AGNIMOHAN SUTRADHAR	9/B/124	OBC	M	880801518343	
282	15	RAIL LINE BASTI	SUBRATA KAR	NITAI KAR	9/A/402	G	M	405485342364	



283	15	RAIL LINE BASTI	RAJASHREE GUHA ROY(DAS)	ARIJIT GUHA ROY	53/A/139	G		F	628252329557	
284	15	RAIL LINE BASTI	DEBASISH ROY	DURGA ROY	1/NEW	SC		M	705493390815	
285	15	RAIL LINE BASTI	RINA ROY	SUBHASH CHANDRA ROY	1/NEW	SC		F	890540360208	
286	15	PAN PARA BASTI	MAYA ROY	MANIK ROY	8/45	SC		F	250414202124	
287	15	PAN PARA BASTI	AFTAR ALI ANASARI	ALI HOSEN ANSARI	15/423	OBC	MIN ORIT Y	M	609890720665	



Chairman
Jalpaiguri Municipality



288	15	PAN PARA BASTI	PIJUSH KANTI MAJUMDAR	HARIMOHAN MAJUMDAR	1/NEW	G		M	951348766599	
289	15	PAN PARA BASTI	MALA BANIK	TAPASH BANIK	1/NEW	G		F	732850404488	
290	16	Mahamayapara	FHUTU DAS	NARAD DAS	13/1/NEW	SC		M	507379153213	9477647688 
291	16	Mahamayapara	LILA BATI RAKSHIT	HARI PADA RAKSHIT	25/68	GENERAL		F	801216532292	9800978944 
292	16	Mahamayapara	KOUSHIK ROY	LT SOURISH CH ROY	12/451	SC		M	474590296209	9733228592 


Chairman
Jalpaiguri Municipality


293	16	Mahamayapara	SATISH DAS	NARAD DAS	124/1/NEW	SC		M	990625418333	9002501217	
294	16	Mahamayapara	SHYAMAL DAS	JITENDRA NATH DAS	12/45/1	SC		M	712748318505		
295	16	Mahamayapara	BELARANI ROY	SUBODH ROY	54/125	SC		F	268336456849		
296	16	Mahamayapara	RANA DHAR	LT GOPAL DHAR	125/1/124	GENERAL		M	238377035206		
297	16	Mahamayapara	MAYA CHAKRABORTY	LT DULAL CHAKRABORTY	125/450	GENERAL		F	509519975108		

(Handwritten Signature)

Chairman
Jalpaiguri Municipality

298	16	Mahamayapara	SURUCHI KUNDU	LT GYANENDRA NARAYAN KUNDU	125/45/10	GENERAL	F	753441457518		
299	16	Mahamayapara	SAMBHU DHAR	NILAMBAR DHAR	12/450	GENERAL	M	468572067272		
300	16	Mahamayapara	SHANKAR DAS	SAJARU DAS	12/457/1	SC	M	527355614483		
301	16	Mahamayapara	BOCHAN DAS	BHANU DAS	1/125/5	SC	M	947292393530		
302	16	Mahamayapara	MUNNI SAHA	BIJU SAHA	12/NEW	GENERAL	F	305456868380	8101377855	







303	16	Mahamayapara	MINATI CHAKRABORTY	ARUN CHAKRABORTY	48/12/1	GENERAL	F	295311478325		
304	16	Mahamayapara	SOMA SUTRADHAR	BHABATOSH SUTRADHAR	12/45/401	GENERAL	F	911108334564	8101802606	
305	16	Mahamayapara	PRADIP SARKAR	SAILENDRA NATH SARKAR	12/45/1	GENERAL	M	881526588798	9832361871	
306	16	Mahamayapara	BISWAJIT KAR	DIPU KAR	12/450/1	GENERAL	M	501371922793		
307	16	Mahamayapara	SHIBANI ROY	MANIK ROY	1/450/NEW	SC	F	296636727872	8101516652	






Chairman
Jalpaiguri Municipality


308	16	Mahamayapara	JAYDIB DAS	RUPAM DAS	1/45/1	GENERAL	M	810518628954		
309	16	Mahamayapara	ARATI DAS	AMAL DAS	12/450/1	SC	F	687411445990		
310	16	Mahamayapara	ASOKE KUMAR GHOSH	LT BIRAJ MOHAN GHOSH	12/451	SC	M	685036784251	9832691632	
311	16	Mahamayapara	ALOK KARMAKAR	LT RAMESH KARMAKAR	12/45/1	SC	M	244548659581		
312	16	Mahamayapara	ASHUTOSH SUTRADHAR	SANTOSH SUTRADHAR	1/45/1	GENERAL	M	576313578009	9832443104	







Chairman
Jalpaiguri Municipality


313	16	Mahamayapara	SUSHANTA KUMAR ROY	CHITTARANJAN ROY	124/450	SC	M	341673429711		
314	16	Mahamayapara	SIMA SHIL	AKHIL SHIL	45/1/120	SC	F	907042822798	9933774424	
315	16	Mahamayapara	SANJIB BHADRA	KARTICK CH BHADRA	45/1/450	GENERAL	M	554063802596	9832075429	
316	16	Mahamayapara	SADHAN SARKAR	MADHU SUDAN SARKAR	125/40/1	GENERAL	M	844001942425		
317	16	Mahamayapara	NIRMAL ROY	LT GOBANDA CH ROY	125/4/120	SC	M	686245674012		


Chairman
Jalpaiguri Municipality

318	16	Mahamayapara	RAMPATI SAHA	LT DHRUBANARAYAN SAHA	12/120	SC	F	944536544774	
319	16	Mahamayapara	TAPAN SAHA	LT GOPAL SAHA	12/45/1	GENERAL	M	420297814968	
320	17	Dhara Patty	Tapati Dutta	Bablu Dutta	2/A/19, Kadamtala Anandapara	G	F	592963899640	
321	17	Dhara Patty	Haridas Sikdar	Late Makhon Lai Sikdar	13/23, Kadamtala Anandapara	G	M	805681941432	
322	17	Dhara Patty	Shambhu Das	Late Sharat Das	52/179/K, Lichu Bagan, Seal Para	SC	M	907690764133	












 Chairman
 Jalpaiguri Municipality







323	17	Dhara Patty	Shankar Das	Late Sharat Das	52/179/K, Lichu Bagan, Seal Para	SC	M	794840987173	
324	17	3 No. Ghumti	Ratna Basak	Late Nirmal Basak	7/13, 3 No. Ghumti Anandapara	G	F	572765439032	
325	17	3 No. Ghumti	Munni Das	Suraj Das	262/1/29/1, 2 no. Ghumti Sanskrit Para	SC	F	515586418325	
326	17	Dhara Patty	Amit Chowdhury	Makhanlal Chowdhury	13/158/A, Kadamtala	G	M	447109811547	
327	18	mohuri para	RAJADITYA KARMAKAR	BHAIRAB KARMAKAR	MOHURI PARA	General	M	821720882877	






Chaigran
Jalpaiguri Municipality






328	18	MOHURI PARA	SHIBU RANJAN GHOSH	LT NIKHIL RANJAN GHOSH	66/196	GENERAL	M	519294892085	
329	18	mohuri para	PURNIMA BISWAS	LT SAILENDRA PRASAD BISWAS	1/NEW	SC	F	658321368924	
330	18	MOHANTA PARA	JYOTISH ROY KARMAKAR	LT BIMAL CH ROY KARMAKAR	55/B/682	GENERAL	M	786273031319	
331	18	SURID LANE	DEB SANKAR DAS	ANIL KR DAS	MOHURI PARA	GENERAL	m	246696299599	


Chairman
Jalpaiguri Municipality

332	18	KERANI PARA	BISWANATH PAUL	MARANCHAND PAUL	new circular road	GENERAL	M	564732398323	 
333	18	KERANI PARA	JAGADISH ROY	ASWANI ROY	1/NEW	SC	M	589417170554	 
334	18	KERANI PARA	DILIP BASAK	AJIT BASAK	87/A/205	SC	M	566498274329	 
335	18	SHILPA SAMITI PARA	INDRAYUDH SARKAR	HIMADRI SARKAR	78/381	GEN	M	831147553770	 
336	18	SURID LANE	BINDA DAS	HARISH CH DAS	37/A/698	GEN	F	240924792841	 






337	18	KERANI PARA	BIPUL DAS	SAMARENDRA NATH DAS	19/C/113	SC	M	917094485963	
338	18	KERANI PARA	SUVENDU BISWAS	LT SAIENDRA PRASAD BISWAS	58/1/188	SC	M	407096565490	
339	18	KERANI PARA	MANDIRA DAS	UTAM DAS	251/NEW	GEN	F	532530457085	
340	19	New Town Para	DEBDAS GHOSH	L.T. Mukund lead ghosh	447/A/335	General	M	356455016169	
341	19	New Town Para	SANKAR DAS	LT.DHANESWAR DAS	94/74	SC	M	994511484117 	






342	19	New Town Para	Bhaskar Talukder	Narendra Narayan Talukder	123/654	SC	M	647377690475		
343	19	New Town Para	Mangali Das	Lt. Jaynaryan Das	94/74	SC		760367235284		
344	19	New Town Para	Subal Ghosh	Lt. Radheshyam Ghosh	386/271	GENERAL	M	231038952329		
345	19	New Town Para	Basanti Das	Lt. Biswanath das	94/74	SC	F	972434974436		
346	19	New Town Para	Milan Ghosh	Sudhir Ghosh	386/271	GENERAL	M	417607381925		

347	19	4 no Ghumti	Raghu Das	Lt Shriyogi Das	94/74	SC	M	248923612712	
348	19	New Town Para	Sudip Ghosh	Sudhir Ghosh	386/271	GENERAL	M	972397666955	
349	19	4 No Ghumti	Gopal Das	Shibalok Das	94/74	SC	M	500988121101	
350	19	New Town Para	Madan Ghosh	Lt. Fatik Ch. Ghosh	414/B/296	GENERAL	M	925061653008	
351	19	4 No Ghumti	Shibnath Das	Lt. Shriyogi Das	94/74	SC	M	331875853533	






Chairman

Jalpaiguri Municipality




352	19	4 No Ghumti	Raj Kumar Karmakar	Lt. Manik Karmakar	229/168	GENERAL	M	312522332939	
353	19	New Town Para	Bapi Das	Lt. Krishna Das	107/85	SC	M	860949436016	
354	19	Ukil para	Manoj Kumar Sarkar	Annada Mohan Sarkar	99/210	GENERAL	M	787963659488	
355	19	New Town Para	Chhampa Saha	Lt. Atul Chandra Saha	468/A/315	SC	F	470275430647	
356	19	New Town Para	Sukeswari Das	Lt. Ranjit Das		SC	F	581193188897	 Chairman

357	19	New Town Para	Sanjay Das	Lt. Narayan Das	120/100	SC	M	405768797589	
358	19	New Town Para	Debojit Roy	Lt. Nirmal Roy	480/288/0	SC	M		
359	19	New Town Para	Soma Das Sharma	Gopal Sharma	365/1/254	GENERAL	F	203042228235	
360	19	New Town Para	Tannoy Sen	Dilip Sen	387/160	SC	M	636741222003	
361	19	New Town Para	Kaberi Roy	Bikash Roy	51/643	SC	F	777665812948	



M. B. S.
Chairman

362	19	New Town Para	Sasthi Saha	Bhagirath saha	183/New	SC	M	287604801713	
363	19	New Town Para	Rambabu Raut	Chhedi Raut	126/106	SC	M	776675296644	
364	13	BOWBAZAR	ANJANA MANDAL	LT NIREN MANDAL		SC	F	479689096849	
365	20	BAMAN PARA	DILIP CHANDRA SHIL	SUBHASH CHANDRA SHIL		OBC	M	845070348381	
366	20	BAMAN PARA	MATILAL THAKUR	DAURAI THAKUR		G	M	32618401962011	

Chairman
Tatpajuri Municipality

367	20	BAMAN PARA	SARASWATI DAS	SHANKAR DAS		SC	F	32618401990015	
368	20	BAMAN PARA	PARITOSH BASAK	DHIRENDRA BASAK		G	M	32618401997016	
369	20	BAMAN PARA	PARADIP SAHA	DINESH SAHA		G	M	305015372174	
370	20	BAMAN PARA	MANTOSH CHAKRABORTY	JHIR CHAKRABORTY		G	M	284403916933	






Chairman
Jalpaiguri Municipality

371	20	BAMAN PARA	AMAR GOSWAMI	RABINDRA NATH GOSWAMI		G	M	4296646330775	
372	20	BAMAN PARA	DULAL ROY	SADHURAM ROY		G	M	974747302172	
373	20	BAMAN PARA	BISWAJIT SINGHA	A SINGHA		G	M	771880493356	
374	20	BAMAN PARA	APU PAUL	ABANI CHANDRA PAUL		G	M	525582603034	






Chairman
Jalpaiguri Municipality

375	20	BAMAN PARA	KSHIROD CHANDRA SARKAR	KSHITISH CHANDRA SARKAR		G	M	681042239948	
376	20	BAMAN PARA	RANJIT KUNDU	DHIRENDRA NATH KUNDU		G	M	583071086897	
377	20	BAMAN PARA	RANA DEBNATH	BINODH DEBNATH		OBC	M	466476974194	
378	20	BAMAN PARA	BABLU SARKAR	MATILAL SARKAR		G	M	283600150034	


Chairman
Jalpaiguri Municipality

379	20	BAMAN PARA	BISU DAS	SARJU DAS		SC		M	429851592823	
380	20	BAMAN PARA	ANANDA SUTRADHAR	NITAI SUTRADHAR		OBC		M	495480484216	
381	20	BAMAN PARA	LATIKA DAS	SUKUMAR DAS		SC		F	579592078198	
382	20	BAMAN PARA	DIPENDRA MUSTAFI	JOGENDRA MOHAN MUSTAFI		OBC	MIN ORIT Y	M	962217099048	





Chairman
Jalpaiguri Municipality

383	20	BAMAN PARA	BINA ROY	KHAGENDRA ROY		SC		F	717253405481	
384	20	BAMAN PARA	MAYA NANDI	SADHAN KUMAR NANDI		G		F	397667231839	
385	20	BAMAN PARA	KARTIK SHIL	PRABHAT SHIL	223/7	OBC		M	962993129279	
386	20	BAMAN PARA	DEABARATI SARKAR	BISWADIP SARKAR	134/4/220	G		F	556214603970	


Chairperson
Jalpaiguri Municipality





387	20	BAMAN PARA	MANIK GHOSH	RADHESHYAM GHOSH	1/NEW	G	M	515788733169	
388	20	BAMAN PARA	HARU GHOSH	GANDHI GHOSH	105/NEW	OBC	M	343297269185	
389	20	BAMAN PARA	SWARAJ SARKAR	MANINDRA NATH SARKAR	1/NEW	G	M	213541959270	
390	20	BAMAN PARA	PARSHURMA SING	SANTU SING	11/632	G	M	915629807934	


Chairperson
Jalpaiguri Municipality

391	20	BAMAN PARA	ARCHANA ROY	MALAY ROY	163/8/76	G	F	839793453646	
392	20	BAMAN PARA	RAM SINGHA	SUDHANGSHU SINGHA	51/C/105	G	M	837513276783	
393	20	BAMAN PARA	RANJIT GHOSH	SANTOSH GHOSH	72/1640	G	M	505470436461	
394	20	BAMAN PARA	PRADYUT KUMAR DAS	PRAVASH KUMAR DAS	105/58	G	M	969742656265	







Chairman
Jalpaiguri Municipality

395	20	BAMAN PARA	RABI GHOSH	NITYANANDA GHOSH	1/NEW	G	M	405742308969	
396	21	BIL PARA	TAPAN MAJUMDAR	MANINDRA LAL MAJUMDAR	118/NEW	General	M	506783639430	
397	21	SHAKTI NAGAR	KHUSIMOHAN SUTRADHAR	HORIMOHON SUTRADHAR	323/1157	SC	M	970789584548	
398	21	BIL PARA	SATYAVAMA ROY	BHUPEN ROY	157/1076	SC	F	576939519253	






Chairman
Jalpaiguri Municipality

399	21	COLLEGE PARA	KAJAL KR GHOSH	NRIPEN GHOSH	81/687	GEN	M	324842067744	
400	21	COLLEGE PARA	SAMAR DAS	SHAMBHU DAS	159/639	SC	M	381446093118	
401	21	COLLEGE PARA	SANJIB PAUL	NAGEN CH PAUL	30/766/A	SC	M	515966139128	
402	21	COLLEGE PARA	SAMIR DEB	SUBODHCHANDRA DEB	146/653	GEN	M	513589779611	



Chairman
Jalpaiguri Municipality

403	21	COLLEGE PARA	KRISHNA SIL	DIPAK KUMAR SIL	49/1/760	SC	F	286086192900	
404	21	BIL PARA	SWAPAN MAJUMDAR	MANINDRALAL MAJUMDAR	119/1099	GEN	M	400627917064	
405	21	SHAKTI NAGAR	CHAMPA ROY	AJIT KR ROY	30/943/A	SC	F	856415324947	
406	21	COLLEGE PARA	MANOJ SINHA	MADHUSUDAN SINHA	205/622	GEN	F	773560572671	




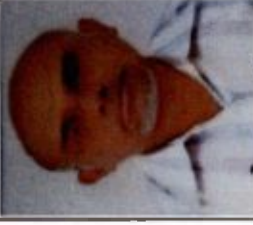

Chairman
Jalpaiguri Municipality

407	21	SHAKTI NAGAR	UMA CHAKRABORTY	MATILAL CHAKRABORTY	122/NEW	GEN	F	673576128926	
408	21	BIL PARA	DHARJA NARAYAN ROY	BIREN ROY	157/1076	SC	M	700574927199	
409	21	COLLEGE PARA	RENU NANDI	AJIT NANDI	156/617	GEN	F	618689902520	
410	21	COLLEGE PARA	MANOJ SARKAR	MANINDRA SARKAR	41/764	GEN	M	711223692313	


 Chairperson
 Jalpaiguri Municipality





411	21	COLLEGE PARA	MANIK GHOSH	UPEN GHOSH	30/721	GEN	M	211434366835	
412	21	BIL PARA	ASHOK MAJUMDAR	SHANKAR KUMAR MAJUMDAR	117/1026	GEN	M	707753103193	
413	21	COLLEGE PARA	DEBASHISH BASU	LT PRAFULLA CH BASU	303/5/1129	GEN	M	324482024465	
414	21	SHAKTI NAGAR	SANJAY DAS	BISWANATH DAS	21/938	SC	M	403619407921	


 Chairperson
 Jalpaiguri Municipality





415	21	BIL PARA	PRABIR CHAKRABORTY	MAKHANLAL CHAKRABORTY	42/1/NEW	GEN	M	991967809213	
416	21	SHAKTI NAGAR	SABITA DEB	SUNIL CHANDRA DEB	13/1/NEW	GEN	F	504002871160	
417	21	COLLEGE PARA	AKASH CHAKRABORTY	ANANDA CHAKRABORTY	289/12/NEW	GEN	M	906434454674	
418	21	COLLEGE PARA	ANIMESH MITRA	APARESH CH MITRA	217/800	GEN	M	567430992146	








Chairman
Jalpaiguri Municipality

419	21	COLLEGE PARA	PROKASH RISHI DAS	BIREN RISHI DAS	195/NEW	SC	M	739580467178	
420	21	SHAKTI NAGAR	CHHOTAN DAS	SUNIL KR DAS	37/942	SC	M	222194629914	
421	21	SHAKTI NAGAR	SAMPA DAS	BISWANATH DAS	35/947	SC	F	245199721232	
422	21	SHAKTI NAGAR	DIPAK DAS	NITAI DAS	1/NEW	SC	M	899188921876	








Chairman
Jalpaiguri Municipality






423	21	SHAKTI NAGAR	PAYEL DAS SEN	SATYABRATA SEN	177/NEW	SC	F	604981148182	
424	21	COLLEGE PARA	SUBIR DEY SARKAR	SUBODHCHANDRA DEY SARKAR	39/919	GEN	M	223125322670	
425	21	BIL PARA	TAPAS ROY	NAGEN ROY	40/NEW	SC		569268882154	
426	21	SHAKTI NAGAR	SUNIL BHATTACHARJEE	DURGA DAS BHATTACHARJEE	128/1146	GEN		211621218543	







Chairman
Jalpaiguri Municipality

427	21	COLLEGE PARA	SUDIPTA GANGOPADHYA ACHARYA	SHIBESWAR GANGOPADHYA ACHARYA	31/B/767	GEN			766297405438	
428	21	BIL PARA	SATYAJIT GHOSH	BONODE BEHARI GHOSH	116/1025	GEN			601902099023	
429	22	Biswas Pally	Angshuman Ghosh	Late Rampada Ghosh	22/A/1354, Purba Arabinda Nagar	G		M	407024972396	
430	22	Biswas Pally	Biplab Roy	Late Anil Roy	10/2/1400, Purba Arabinda Nagar	SC		M	838639510632	
431	22	Biswas Pally	Sudip Dutta	Late Birendra Nath Dutta	34/1491/A, Arabinda Nagar	G		M	963976377453	







Chairman
Jalpaiguri Municipality







432	22	Biswas Pally	Golapi Sarkar	Late Haripada Sarkar	28/1494, East Arabinda Nagar	SC	F			
433	22	Biswas Pally	Jayanta Chakraborty	Late Jiban Chakraborty	55/1302, Purba Arabinda Nagar	G	M	408874754074		
434	22	Biswas Pally	Nanigopal Saha	Late Kshetra Mohan Saha	106/1419, Purba Arabinda Nagar	G	M	288026026823		
435	22	Biswas Pally	Abhijit Das	Jatin Das	22/1584, Biswas Colony	SC	M	871296418974		
436	22	Biswas Pally	Akhil Ch. Sarkar	Late Nripendra Nath Sarkar	48/A/1482, Arabinda Nagar	SC	M	844439019445		






437	22	Biswas Pally	Uma Dutta	Pradip Dutta	46/1518, Arabinda Nagar	G	F	501788145630		
438	22	Biswas Pally	Arnab Sengupta	Late Akul Sengupta	11/1376, Purba Arabinda Nagar	G	M	876730368095	9832052778	
439	22	Pabitra Nagar	Sarju Paswan	Janak Paswan	70/1839, Pabitra Nagar Colony	G	M	946199154150		
440	22	Biswas Pally	Shyamali Sarkar	Bhanu Ranjan Sarkar	39/A/1485 Arabinda Nagar	SC	F	830114809090		
441	22	Pabitra Nagar	Anjoli Sarkar	Niranjan Sarkar	103/1744 Pabitra Nagar Colony	SC	F	540345870406		


442	23	EAST ARABINDA NAGAR	DIPALI MAJUMDAR	DIPAKMAJUMDAR	108/NEW NORTH BAMAN PARA	General	F	281065696464		
443	23	EAST ARABINDA NAGAR	BAPPA GUHA	SARAJIT GUHA	19/B/1185EAST ARABINDA NAGAR	GE	M	299845653416	8436879478	
444	23	EAST ARABINDA NAGAR	ARINDAM BHATTACHARJEE	ASHOKE BHATTACHARJEE	80/1196 EAST ARABINDA NAGAR	G	M	796272688092	7602664241	
445	23	EAST ARABINDA NAGAR	PAPI PAUL	NABA KUMAR PAUL	86/1186,PURBA ARABINDA NAGAR	G	F	767686689353		
446	23	WEST ARABINDA NAGAR	TAPAN DUTTA	AMAL DUTTA	131/1995WEST ARABINDA NAGAR	G	M	431452688464		


Chairman
Jalpaiguri Municipality





447	23	EAST ARABINDA NAGAR	PRITAM SARKAR	RUPEN SARKAR	145/1277,EAST ARABINDA NAGAR	SC	M	542156015404	
448	23	EAST ARABINDA NAGAR	MANIK SHARMA	MUKUNDA SHARMA	286/2124,ARABINDA A NAGAR	SC	M	709893062881	
449	23	WEST ARABINDA NAGAR	SATYARANJAN PAUL	KARTICK PAUL	312/2108, WEST ARABINDA NAGAR	G	M	689154292007	
450	23	WEST ARABINDA NAGAR	RABI GHOSH	BABU LAL GHOSH	7/1898,WEST ARABINDA NAGAR	G	M	593434422600	
451	23	WEST ARABINDA NAGAR	ASHIM SINHA	GOPAL SINHA	293/2123,WESTAR ABINDA NAGAR	SC	M	589682049575	 

452	23	EAST ARABINDA NAGAR	BISWAJIT CHAKRABORTY	BIJOY KR. CHAKRABORTY	97/A/1203,EAST ARABINDA NAGAR	G		M	896385594508	
453	23	WEST ARABINDA NAGAR	SUDIP MITRA	NIPENDRA NATH MITRA	351/2/43 WEST ARABINDA NAGAR	G		M	676436650600	
454	23	WEST ARABINDA NAGAR	SANKAR GHOSH	NITAI GHOSH	54/NEW,ARABIND A NAGAR	SC		M	275464388860	
455	23	WEST ARABINDA NAGAR	BAPPA SARKAR	KALIPADA SARKAR	ARABINDA NAGAR	G		M	510417925081	
456	23	WEST ARABINDA NAGAR	ASIT GHOSH	ASHUTOSH GHOSH	WEST ARABINDA NAGAR	G		M	213140859271	 





457	23	EAST ARABINDA NAGAR	ASIM CHANDA	NANI GOPAL CHANDA	EAST ARABINDA NAGAR	G	M	658566276791	
458	23	WEST ARABINDA NAGAR	BIBEK DEY	NARAYAN CH. DEY	295/2125 WEST ARABINDA NAGAR	G	M	871128579238	
459	23	WEST ARABINDA NAGAR	KALIDAS PAUL	MAHENDRA CH. PAUL	200/2088, WEST ARABINDA NAGAR	G	F	896100156831	
460	23	EAST ARABINDA NAGAR	PRANTIKA DUTTA DAS	SWAPAN DAS	158/1305, EAST ARABINDA NAGAR	G	F	740793059383	
461	23	WEST ARABINDA NAGAR	AMIT KUMAR MAJUMDER	AMARENDRA NATH MAJUMDER	199/2087, WEST ARABINDA NAGAR	G	M	652813139940	

462	13		KAYA ROY	BIMAN ROY		SC		F	295905110886	
463	24	VIVEKANANDA PARA	AMAR SARKAR	AKSHAY SARKAR	122/429	G		M	575650832703	
464	24	VIVEKANANDA PARA	JYOTIRMAY BASAK	BAIDYANATH BASAK	128/560	G		M	905888583887	
465	24	VIVEKANANDA PARA	MINAKSHI SHARMA	RAMIDAS SHARMA	16/11/103/2	G		F	930033894802	






Chairman
Jalpaiguri Municipality

466	24	VIVEKANANDA PARA	ASIM PAUL	AMALENDU PAUL	121/751	G	M	376542179300	
467	24	VIVEKANANDA PARA	BADAL DAS	HARIPADA DAS	113/354	G	M	333427127067	
468	24	VIVEKANANDA PARA	SANJAY GUHA ROY	BHUPESH GUHA ROY	1/NEW	G	M	477063736519	
469	24	VIVEKANANDA PARA	ACHINTYA SARKAR	NAGENDRA NATH SARKAR	30/A/393	G	M	454447658790	


Chairman
Jalpaiguri Municipality





470	24	VIVEKANANDA PARA	RENUKA DAS	JITENDRA NATH DAS	9/616	SC	F	903184847842	
471	24	VIVEKANANDA PARA	SANJOY DAS	BIJOY CHANDRA DAS	1/NEW	SC	M	839379059994	
472	24	VIVEKANANDA PARA	DEBAYAN DUTTA	NARAYAN CH DUTTA	2/NEW	G	M	200595731619	
473	24	VIVEKANANDA PARA	ARKAJYOTI BASAK	MIRINAL BASAK	1/NEW	G	M	469722197956	


Chairman
Jalpaiguri Municipality
Jalpaiguri Municipality

474	24	VIVEKANANDA PARA	ANNA NANDY	MANIK NANDI	166/54/2	G	F	511419063527	
475	24	VIVEKANANDA PARA	BIPULESH BHADRA	BENAY KRISHNA BHADRA	174/52	G	F	332222740471	
476	24	VIVEKANANDA PARA	PIYALI BOSE BISWAS	SOU MEN BOSE	30/A/388	G	F	605122025481	
477	24	VIVEKANANDA PARA	SANTU DUTTA	PRANAB KUMAR DUTTA		G	M	474121575440	








Chairman
Jalpaiguri Municipality







478	24	VIVEKANANDA PARA	UTTARA MAJUMDER CHAKRABORTY	DEBASHIS MAJUMDER	1/NEW	G	F	889615896821	
479	24	VIVEKANANDA PARA	MANTU SAHA	HARENDRA NATH SAHA	159/A/535	G	M	339219946068	
480	24	VIVEKANANDA PARA	DIPALI SAHA	NRIPEN SAHA	7/674	G	F	772249099953	
481	24	VIVEKANANDA PARA	ASHISH GANGULY	HARIBHUSAN GANGULY	135/A/648	G	M	733917423363	








Chairman
Jalpaiguri Municipality






482	24	VIVEKANANDA PARA	SUJIT DAS	JITEN CHANDRA DAS	1/NEW	SC	M	434804984651	
483	13	BOWBAZAR	ASHOK DEY	NONIGOAPL DEY		GENERAL	M	574885571543	
484	24	VIVEKANANDA PARA	MUKESH PRASAD SINGH	BAIJNATH SINGH	180/A/542	G	M	960819201966	
485	24	VIVEKANANDA PARA	PARTHA PRATIM SUR	DHIRENDRA NATH SUR	21/385	G	M	667412651029	







Chairman
Jalpaiguri Municipality

486	24	VIVEKANANDA PARA	KINGSHUK RAJU NANDI	SUDHIR NANDI	34/625	G	M	935997391053	
487	24	VIVEKANANDA PARA	BARUN KARMAKAR	KHAGENDRA KARMAKAR	195/4/A/541	G	M	574934504474	
488	25	Boyel Khana	Dilip Das	Late Santa Das	123/422 Pabitra Nagar	SC	M	566098086882	
489	25	Mujib Ghar	Fulmati Sahani	Chandrawar Sahani	249/966/7 Paresh Mitra Colony	G	F	407781732673	
490	25	Boyel Khana	Shyamal Das	Late Shiris Ch. Das	75/273 Purba Arabinda Nagar	SC	M	928574129239	






491	25	Boyel Khana	Pankaj Das	Binay Kr. Das	22/290 Purba Arabinda Nagar	SC	M	422795228249	
492	25	Boyel Khana	Budhu Das	Late Keshta Das	60/312 Purba Arabinda Nagar	SC	M	994834248946	
493	25	Boyel Khana	Anup Adhikary	Late Gour Adhikary	36/A/317 East Arabinda Nagar	G	M	449066078026	9933988081 
494	25	Boyel Khana	Sisir Nag	Late Krishno Mohan Nag	47/297 Purba Arabinda Nagar	G	M	839144025978	
495	25	Paresh Mitra	Gopal Saha	Lata Biswanath Saha	223/12/980/1 Paresh Mitra Colony	G	M	886238311062	 






496	25	Mujib Ghar	Jaydip Karmakar	Jagannath Karmakar	13/B/199 Netaji Para	G	M	653117300155		
497	25	Mujib Ghar	Sanjoy Thakur	Late Mahendra Thakur	276/5/947/3 Netaji Para	G	M	427140013106	9933120149	
498	25	Mujib Ghar	Dinesh Sharma	Late Basudeb Sharma	278/947/5 Paresh Mitra Colony	G	M	617504742642		
499	25	Mujib Ghar	Rajkumar Sharma	Late Basudeb Sharma	279/947/5 Paresh Mitra Colony	G	M	933205349246		
500	2	UPPER BHATAKIHANA	TUTUN DEY	SUDHIR DEY	125/10	General	M	986248492811		 






501	3	MADHYA SEN PARA	ASHUTOSH BISWAS	RAIMOJAN BISWAS	35/10/4	General	M	352140894177	
502	25	NIJ MATHA	PRADIP BASAK	DIJADAS BASAK	35/11/25	General	M	KZC1289396	
503	2	RABINDRA NAGAR COLONY	RUNU DAS	BIMAL DAS	65/11/56	SC	F	956984099482	
504	18	KERANIPARA	BENOY SAHA	LT-SHRIBAS CH. SAHA	45/12/41	General	M	927609432491	
505	18	KERANIPARA	ASHISH DHAR	SUBAL CHANDRA DHAR	45/1/250	General	M	518875171311	

506	23	EAST ARABINDA NAGAR	KALYANI SUTRADHAR	NIKAMAL SUTRADHAR	125/10/NEW	General	F	922994008943	
507	14	PANDA PARA	PADMA DUTTA	NIRANJAN DUTTA	125/45	General	F	329386919303	
508	6	DARJEEPARA	PUSHPA DAS	PARESH CHANDRA DAS	36/450	SC	F	379453195559	
509	7	BHATTIA BUILDING	Lakshmirani Sarkar	Lt. Kshetramohan Sarkar	26/121/100	SC	F	762379304786	
510	18	KERANIPARA	DILIP BANIK	SADHAN BANIK	45/150	General	M	500019298119	






Chairman
Jalpaiguri Municipality






511	5	THANA MORE	BISWAJIT SINGHA	MOHAN SINGHA	451/10	General		M	753973931284	
512	2	RABINDRA NAGAR COLONY	PARAN MANDAL	SUKHLAL MANDAL	125/41	SC		F	315471263060	
513	25	Pabitra Para	Aparna Roy	Prakash Chandra Roy	367/45	SC		F	836162342424	
514	3	Hakimpara	Pradip Banik	Kamini Mohan Banik	313/1/421/2	Gen		M	377557434193	
515	21	Shaktinagar	Bibek Chandra Bal	Naresh Chandra Bal	91/2/872	Gen		M	833670769564	

516	3	Sen Para	Mousumi Roy	Styajit Roy	216/5/51	SC	F	852292261376	
517		Sen Para	Chitta Sarkar	Kaliada Sarkar	54/New	Gen	M	876162890534	
518	3	Sen Para	GAJEN SEN	HARIKANTA SEN	30/127/2	OBC	M	774376712517	
519	3	Sen Para	TAPAN SEN	RAMESH SEN	43/1/243	G	M	913821500972	
520	3	Sen Para	ASHA BISWAS	AMAL CHANDRA BISWAS	32/9/131	G	F	202259562706	

521	3	Sen Para	LILARANI SEN	KHITISH CHANDRA SEN	1/NEW	G	F	358025235243	
522	3	Sen Para	SWAPAN BISWAS	PRAFULLA BISWAS	27/A/130	G	M	877788825560	
523	3	Sen Para	BHASKAR SEN	JADAB SEN	4/2/113	OBC	M	857132295972	
524	3	Sen Para	SHYAMAL ROY	SACHIN ROY	1/NEW	SC	M	515008649069	
525	3	Sen Para	BALARAM SARKAR	NANDALAL SARKAR	137/A/309	G	M	551642627982	

Chairman
Jalpaiguri Municipality






526	3	Sen Para	GOUTAM SARKAR	SATYENDRA NATH SARKAR	45/NEW	G	M	778518820351	
527	3	Sen Para	AJAM MAHAMMED	GAFUR MD	410/2/231	OBC	M	955961229007	
528	3	Sen Para	SUDIP ROY	DINESH CHANDRA ROY	352/4/112/1	SC	M	692645803882	
529	3	Sen Para	TILA DAS	KHELU LAL DAS	5/556	SC	F	256221089942	
530	3	SENPARA	SUBRATA ROY	ANIL CHANDRA ROY	124/1/120	SC	M	364679335558	






531	3	SENPARA	SUKDEB BISWAS	HIRALAL BISWAS	351/10	General	M	989731230329	
532	3	SENPARA	HIRALAL SARKAR	ANNATA SARKAR	351/21	SC	M	735337948658	
533	18	Kerani Para	Somnath Majumder	Pradip Majumder	14/B/19	General	M	584134087236	
534	25	Paresh Mitra Colony	Pradip Sarkar	Gopal Sarkar	100/E/959	General	M	432738642799	
535	7	Baghajatin colony	Shambhu Sarkar	Sri Ashok Sarkar	343/C/2139	GENERAL	M	343461749520	






9832326365



Chairman
Jalpaiguri Municipality

536	7	Baghajatin colony	Netai Das	Late Haribhakti Das	48/121/7	SC	M	610423729988	6295982135	
537	18	Kerani para	Swapan Saha	Laxmi Saha	21/169	General	M	444541654791		
538	18	Kerani para	Himadri Kumar Dutta	Bimal Kumar Dutta	40/456	General	M	627988813732		
539	18	Kerani para	Kabita Sarkar	Dulu Sarkar	45/C/74	General	F	717992425351		
540	21	Bilpara	Dipti Sarkar Dey	Sachindra Nath Sarkar	28/998	General	F	444487052255		

541	21	Bilpara	Sima Deb	S. Sen	269/971	General	F	68107639458	
542	17	New circular road	Sampa Majumder	Kalyan Majumder	153/2/544	General	F	595905700293	
543	2	Raikatpara	Snehendu Chatterjee	Haripada Chatterjee	10/A/45	General	M	788348733564	
544	24	VIVEKANANDA PARA	Gobinda Karmakar	Ganga Charan Karmakar	139/657	General	M	211037403006	
545	24	VIVEKANANDA PARA	Gobinda Dey	Chittaranjan Dey	109/603	General	M	740161014232	

546	24	Old Police Line	Gopal Kr Misra	Dhirandra nath Misra	209/207	General		M	522555307429	
547	24	Old Police Line	Bibhash Chakraborty	Bimal Kr Chakraborty	32/330	General		M	643663224174	
548		Pareash Mitra Colony	Bikash Bhadra	Binooy Bhadra	283/4/981/2	General		M	706327182778	
549	13		GAURANGA DAS	NARAYAN CH DAS	283/4/981/7	GENERAL		M	533386045685	
550	13		NIKITA ROY	MONINDRA NATH ROY	28/4/81/2	SC		F	439481227585	

[Handwritten Signature]