

Project Report

HOUSING FOR ALL 2016-17

Under Pradhan Mantri Awas Yojana (PMAY): Urban
for
Beneficiary Led Construction



GOBARDANGA MUNICIPALITY



सत्यमेव जयते

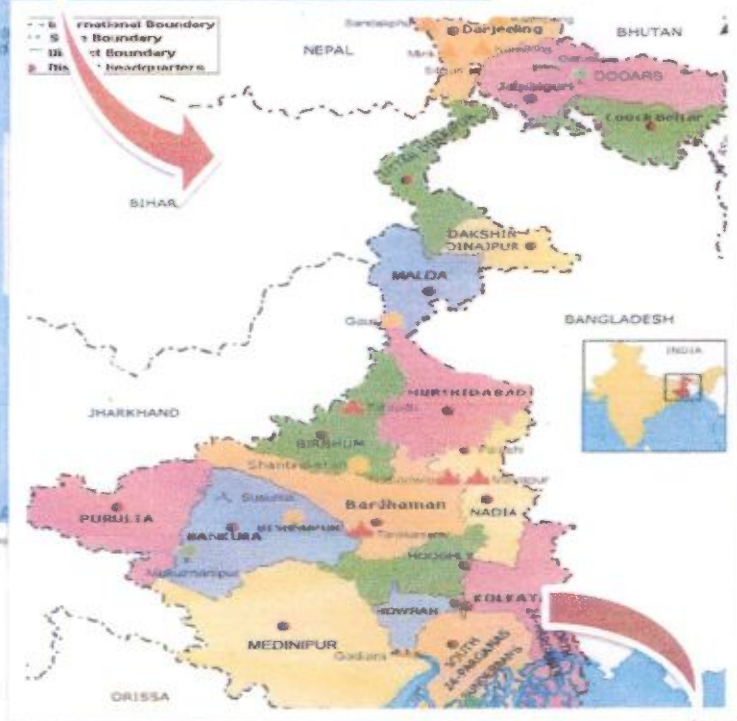
Prepared by :
Municipal Engineering Directorate
Department of Municipal Affairs
Government of West Bengal
November, 2015

(Subhash Dutta)
Chairman
Gobardanga Municipality
North 24-Parganas



INDIA

States and Union Territories



AD
 (Subhash Dutta)
 Chairman
 Gobardanga Municipality
 North 24-Parganas



Executive Summary

Project Details

1 State	:	West Bengal
2 City	:	Gobardanga Municipality
3 Project Name	:	Pradhan Mantri Awas Yojana Housing for All (Urban)
4 Project Cost	(Rs. In Lacs)	: 4524.65
5 Central Share	(Rs. In Lacs)	: 1845.00
6 State Share	(Rs. In Lacs)	: 2372.15
7 ULB Share	(Rs. In Lacs)	: 307.50
8 Beneficiary Share	(Rs. In Lacs)	: 280.00
9 Total Infrastructure cost	(Rs. In Lacs)	: 452.46
10 Percentage of Infrastructure cost of Housing Cost	:	10.00 %
11 Infrastructure cost per dwelling unit	(Rs. In Lacs)	: 0.3679
12 Year of Implementation	:	2015-16
13 Component Housing construction	:	Beneficiary Led Construction (BLC)
14 SOR Adopted	:	PWD (WB) w.e.f 1.7.14 with current corrigendum.

Project Contributions (Physical + Financial) (Rs. In lacs)

Sl No.	Scheme Component	Type	Quantity	Unit	Rate (In Rs./unit)	Proposed project cost (In lakh)	Appraised Project Cost (In lakh)	Central Share (@ Rs. 1.5 Lac/D.U.)	State Govt. Share (@Rs.1.92858 Lac/D.U.)	ULB Share	Beneficiaries Share (@ Rs. 0.25 Lac/D.U.)
A. HOUSING											
1	New in- situ										
	Single storied units		1230	Nos.	367858.00	4524.65	4524.65	1845.00	2372.15	0.00	307.50
Total Housing Cost Sub Total (A)						4524.65	4524.65	1845.00	2372.15	0.00	307.50
B. INFRASTRUCTURE											
Sl No.	Scheme Component	Type	Quantity	Unit	Rate (In Rs./unit)	Proposed project cost (In lakh)	Appraised Project Cost (In lakh)	Central Share (In lakh)	State Govt. Share (@ 50%) (In lakh)	ULB Share (@ 50%) (In lakh)	Beneficiaries Share (In lakh)
1	Roads										
i	CC Roads	Cement Concrete	14578	Sqm	1736.00	253.07	253.07	0.00	126.54	126.54	0.00
2	Storm Water Drains										
i	Surface drain	Brick Masonry	7850	Mtr	2540.00	199.39	199.39	0.00	99.70	99.70	0.00
Total Infrastructure Cost Sub Total (B)						452.46	452.46	0.00	226.23	226.23	0.00
Grand Total (A+B)						4977.12	4977.12	1845.00	2598.39	226.23	307.50
Ratio of Housing to Infrastructure (A/B)						10.00	10.00				

Signature of the ULB Level Competent

Name & Designation:

Address:

Fax No: + 91-33-

Telephone No.: + 91-33-

Mobile No.:

E-mail:

Signature of the State Level Competent Technical Officer

Name & Designation: Mr. Das, Chief Engineer, Municipal Engineering Dept. Govt. of West Bengal

Address: Bikash Bhawan, South Block, 1st Floor, Salt lake, Kolkata - 7000 91

Fax No: +91- 33- 23375474

Telephone No.: +91-33-23371331

Mobile No.: (0)9475825219

E-mail: ce_medte@yahoo.com

Signature of the State Level Nodal Officer

Name & Designation: Sri M.N. Pradhan, IAS
Director, SUDA

Address: State Urban Development Agency

Fax No: 91-33-23585767

Telephone No: + 91-33-23585767

Mobile No.: (0) 9830031488

E-Mail: wbsudadir@gmail.com

Signature of the Chairman / CEO/Commissioner of ULB/

Name & Designation:
Chairman, Gobardanga Municipality

Address:


Fax No.:

Telephone No.:

Mobile No.:

E-mail No.:




 (Subhash Dutta)
 Chairman
 Gobardanga Municipality
 North 24-Parganas

SLUM WISE DETAILS OF DU AND INFRASTRUCTURE COST OF 2016-17

Slum No.	Name of Slum	Slum Code	Area Sqkm	Population	Dwelling Units (@ Rs. 3.67868 Lakh/ each)		Drainage (M) (Rs.2540.00/M) (Section -400x400)		Concrete Roads (@ Rs. 1736.00/Sq.M)		Total cost of Infrastructure @ 10% of D.U. cost Rs. In Lac	Grand Total (Rs. In lakh)
					Qty.	Amt. (in Lakh)	Qty.	Amt. (in Lakh)	Qty.	Amt. (in Lakh)		
89	PARAMANIKPARA	0089	0.15	204	13	47.82	98	2.49	182	3.16	5.65	53.47
90	BADEKHANTURA 1 NO. COLONY	0090	0.14	219	12	44.14	98	2.49	182	3.16	5.65	49.79
91	KHANTURA BATTALA, BATTALA	0091	0.11	191	6	22.07	98	2.49	182	3.16	5.65	27.72
92	JOLEPARA JAMTALA B.K.(N)	0092	0.1	105	15	55.18	98	2.49	182	3.16	5.65	60.83
93	MALLICKPARA,B.K.(S)	0093	0.095	117	10	36.79	98	2.49	182	3.16	5.65	42.43
ON SI	JAMAI PARA	NON SLUM	.098	140	12	44.14	98	2.49	182	3.16	5.65	49.79
ON SI	BIBEKPARA	NON SLUM	.099	140	6	22.07	98	2.49	182	3.16	5.65	27.72
ON SI	PASCHIMPARA	NON SLUM	.100	140	11	40.46	98	2.49	182	3.16	5.65	46.11
ON SI	BADEKHANTURA MALLIKPARA	NON SLUM	.101	140	9	33.11	98	2.49	182	3.16	5.65	38.76
ON SI	2NO COLONY	NON SLUM	.102	140	12	44.14	120	3.05	182	3.16	6.21	50.35
	TOTAL			13528	1230	4384.87	7448	189.179	13832	240.124	452.460	4814.1701




(Handwritten signature)

(Subhash Dutta)
Chairman
Gobardanga Municipality
North 24-Parganas

SLUM WISE DETAILS OF DU AND INFRASTRUCTURE COST OF 2016-17

Slum No.	Name of Slum	Slum Code	Area Sqkm	Population	Dwelling Units (@ Rs. 3.67858 Lakh/ each)		Drainage (M) (Rs.2540.00/M) (Section -400x400)		Concrete Roads (@ Rs. 1736.00/Sq.M)		Total cost of infrastructure @ 10% of D.U. cost Rs. In Lac	Grand Total (Rs. In lakh)
					Qty.	Amt. (in Lakh)	Qty.	Amt. (in Lakh)	Qty.	Amt. (in Lakh)		
69	SAHAPUR(S)	0069	0.09	139	9	33.11	98	2.49	182	3.16	5.65	38.76
70	GARPARA NORTH	0070	0.09	127	12	44.14	98	2.49	182	3.16	5.65	49.79
72	BHATTACHARYA , CHATTERJEE PARA	0072	0.1	95	31	114.04	98	2.49	182	3.16	5.65	119.68
73	GHATPAR(SUBHASPAL LY)	0073	0.07	14	15	55.18	98	2.49	182	3.16	5.65	60.83
74	BATTALA	0074	0.12	61	10	36.79	98	2.49	182	3.16	5.65	42.43
75	RAIL COLONY	0075	0.09	279	16	58.86	98	2.49	182	3.16	5.65	64.51
76	SARKARPARA(S)	0076	0.12	107	11	40.46	98	2.49	182	3.16	5.65	46.11
77	RAGHUNATHPUR(K.BO ORSIDE)	0077	0.1	238	19	69.89	98	2.49	182	3.16	5.65	75.54
79	HAIDADPUR	0079	0.12	359	21	77.25	98	2.49	182	3.16	5.65	82.90
81	HAIDADPUR(N)	0081	0.11	93	16	58.86	98	2.49	182	3.16	5.65	64.51
82	HAIDADPUR(S)	0082	0.1	145	12	44.14	98	2.49	182	3.16	5.65	49.79
85	BHAJAPARA	0085	0.11	81	12	44.14	98	2.49	182	3.16	5.65	49.79
86	PAUL PARA	0086	0.09	108	13	47.82	98	2.49	182	3.16	5.65	53.47
88	CHANDITALA	0088	0.08	134	15	55.18	98	2.49	182	3.16	5.65	60.83




 Subhash Dutta
 Chairman
 Gobardanga Municipality
 4-Parganas

SLUM WISE DETAILS OF DU AND INFRASTRUCTURE COST OF 2016-17

Slum No.	Name of Slum	Slum Code	Area Sqkm	Population	Dwelling Units (@ Rs. 3.67858 Lakh/ each)		Drainage (M) (Rs.2540.00/M) (Section -400x400)		Concrete Roads (@ Rs. 1736.00/Sq.M)		Total cost of Infrastructure @ 10% of D.U. cost Rs. In Lac	Grand Total (Rs. In lakh)
					Qty.	Amt. (in Lakh)	Qty.	Amt. (in Lakh)	Qty.	Amt. (in Lakh)		
52	GANDHARBAPUR	0052	0.16	81	23	84.61	98	2.49	182	3.16	5.65	90.26
54	NIKARIPARA	0054	0.12	132	3	11.04	98	2.49	182	3.16	5.65	16.68
55	BURMA COLONY	0055	0.11	366	22	80.93	98	2.49	182	3.16	5.65	86.58
56	UTTARPARA	0056	0.1	173	31	114.04	98	2.49	182	3.16	5.65	119.68
57	P.PARA ,S.PARA, B.PARA	0057	0.15	57	6	22.07	98	2.49	182	3.16	5.65	27.72
58	PURBA PARA	0058	0.12	351	30	110.36	98	2.49	182	3.16	5.65	116.01
59	BADE KHANTURA	0059	0.12	72	14	51.50	98	2.49	182	3.16	5.65	57.15
60	JAMUNA RIVER(S) BESIDE	0060	0.12	107	4	14.71	98	2.49	182	3.16	5.65	20.36
63	KUMAR PALLY(WEST)	0063	0.1	158	8	29.43	98	2.49	182	3.16	5.65	35.08
64	PILKHANA(S)	0064	0.11	109	5	18.39	98	2.49	182	3.16	5.65	24.04
65	NETAJI NAGAR	0065	0.12	115	10	36.79	98	2.49	182	3.16	5.65	42.43
66	PILKHANA(W)	0066	0.11	97	15	55.18	98	2.49	182	3.16	5.65	60.83
67	SUKANTAPALLY	0067	0.11	95	6	22.07	98	2.49	182	3.16	5.65	27.72
68	GARPARA(S)	0068	0.11	193	10	36.79	98	2.49	182	3.16	5.65	42.43



(Subhash Duita)
Chairman

Gobardanga Municipality
North 24-Parganas

SLUM WISE DETAILS OF DU AND INFRASTRUCTURE COST OF 2016-17

Slum No.	Name of Slum	Slum Code	Area Sqkm	Population	Dwelling Units (@ Rs. 3.67858 Lakh/ each)		Drainage (M) (Rs.2540.00/M) (Section -400x400)		Concrete Roads (@ Rs. 1736.00/Sq.M)		Total cost of Infrastructure @ 10% of D.U. cost Rs. In Lac	Grand Total (Rs. In lakh)
					Qty.	Amt. (in Lakh)	Qty.	Amt. (in Lakh)	Qty.	Amt. (in Lakh)		
37	SARKARPAR(N)	0037	0.11	168	14	51.50	98	2.49	182	3.16	5.65	57.15
38	SARKARPAR	0038	0.12	262	24	88.29	98	2.49	182	3.16	5.65	93.93
39	TANT COLONY	0039	0.11	121	17	62.54	98	2.49	182	3.16	5.65	68.18
40	RAGHUNATHPUR	0040	0.12	569	23	84.61	98	2.49	182	3.16	5.65	90.26
41	RAGHUNATHPUR(M- PARA)	0041	0.15	325	25	91.96	98	2.49	182	3.16	5.65	97.61
42	DHAN COLONY	0042	0.15	198	11	40.46	98	2.49	182	3.16	5.65	46.11
43	KONCHER BAGAN	0043	0.12	308	14	51.50	98	2.49	182	3.16	5.65	57.15
44	SARDARPARA	0044	0.12	236	11	40.46	98	2.49	182	3.16	5.65	46.11
45	NARKELBAGAN	0045	0.09	47	4	14.71	98	2.49	182	3.16	5.65	20.36
46	16 FAMILY	0046	0.14	203	8	29.43	98	2.49	182	3.16	5.65	35.08
47	RAJIB PALLY	0047	0.13	241	21	77.25	96	2.49	182	3.16	5.65	82.90
48	MANASAPALLY	0048	0.12	94	6	22.07	98	2.49	182	3.16	5.65	27.72
49	BALAR MATH	0049	0.15	80	8	29.43	98	2.49	182	3.16	5.65	35.08
51	PAUL PARA COLONY	0051	0.12	229	10	36.79	98	2.49	182	3.16	5.65	42.43





 Chairman
 Gurdanga Municipality
 North 24 Parganas
 (Gobindash Dutta)

SLUM WISE DETAILS OF DU AND INFRASTRUCTURE COST OF 2016-17

Slum No.	Name of Slum	Slum Code	Area SqKm	Population	Dwelling Units (@ Rs. 3.67858 Lakh/ each)		Drainage (M) (Rs.2540.00/M) (Section -400x400)		Concrete Roads (@ Rs. 1736.00/Sq.M)		Total cost of Infrastructure @ 10% of D.U. cost Rs. in Lac	Grand Total (Rs. in lakh)
					Qty.	Amt. (in Lakh)	Qty.	Amt. (in Lakh)	Qty.	Amt. (in Lakh)		
17	NABAJIBAN PALLY	0017	0.1	173	25	91.96	98	2.49	182	3.16	5.65	97.61
18	SAHAPUR NORTH	0018	0.15	95	11	40.46	98	2.49	182	3.16	5.65	46.11
19	COLLEGE CORNER	0019	0.08	170	13	47.82	98	2.49	182	3.16	5.65	53.47
20	PATUAPARA	0020	0.09	17	2	7.36	98	2.49	182	3.16	5.65	13.01
21	JAMUNA SIDE	0021	0.16	50	8	29.43	98	2.49	182	3.16	5.65	35.08
23	NANDAN KANAN	0023	0.1	8		0.00	98	2.49	182	3.16	5.65	5.65
24	1 NO COLONY	0024	0.08	317	63	231.75	98	2.49	182	3.16	5.65	237.40
28	SUBHASPALLY	0028	0.09	56	52	191.29	98	2.49	182	3.16	5.65	196.93
29	SAMADDARPARA MATHPARA	0029	0.1	157	14	51.50	98	2.49	182	3.16	5.65	57.15
32	JAMUNA COLONY	0032	0.075	149	10	36.79	98	2.49	182	3.16	5.65	42.43
33	BURMA COLONY	0033	0.09	136	8	29.43	98	2.49	182	3.16	5.65	35.08
34	RATNA KHAL	0034	0.09	19	1	3.68	98	2.49	182	3.16	5.65	9.33
35	KUTHIPARA	0035	0.09	144	16	58.86	98	2.49	182	3.16	5.65	64.51
36	AKHILPALLY	0036	0.1	769	44	161.86	98	2.49	182	3.16	5.65	167.51





 (Subhash Dutta)
 Chairman
 Gobardanga Municipality
 North 24-Parganas

SLUM WISE DETAILS OF DU AND INFRASTRUCTURE COST OF 2016-17

Slum No.	Name of Slum	Slum Code	Area Sqkm	Population	Dwelling Units (@ Rs. 3.67858 Lakh/ each)		Drainage (M) (Rs.2540.00/M) (Section -400x400)		Concrete Roads (@ Rs. 1736.00/Sq.M)		Total cost of Infrastructure @ 10% of D.U. cost Rs. In Lac	Grand Total (Rs. In lakh)
					Qty.	Amt. (in Lakh)	Qty.	Amt. (in Lakh)	Qty.	Amt. (in Lakh)		
1	GAIPUR KHAL DHAR	0001	0.12	305	54	198.64	98	2.49	182	3.16	5.65	204.29
3	GAIPUR NUTANPARA	0003	0.1	324	11	40.46	98	2.49	182	3.16	5.65	46.11
4	TALTALA	0004	0.15	99	8	29.43	98	2.49	182	3.16	5.65	35.08
6	KABAR KHOLA	0006	0.12	39	12	44.14	98	2.49	182	3.16	5.65	49.79
7	JAMUNA RIVER BESIDE	0007	0.18	156	17	62.54	98	2.49	182	3.16	5.65	68.18
8	SARAT PALLY	0008	0.12	180	19	69.89	98	2.49	182	3.16	5.65	75.54
9	UTTARPALLY	0009	0.12	172	20	73.57	98	2.49	182	3.16	5.65	79.22
10	MILAN COLONY	0010	0.1	613	43	158.18	98	2.49	182	3.16	5.65	163.83
11	COLLEGE CORNER	0011	0.12	85	2	7.36	98	2.49	182	3.16	5.65	13.01
12	HATHAT COLONY	0012	0.09	260	6	22.07	98	2.49	182	3.16	5.65	27.72
13	PUCCA GHAT	0013	0.11	397	25	91.96	98	2.49	182	3.16	5.65	97.61
14	SAHAPARA	0014	0.1	255	24	88.29	98	2.49	182	3.16	5.65	93.93
15	KUMARPALLYE	0015	0.15	170	10	36.79	98	2.49	182	3.16	5.65	42.43
16	KUMARPALLY	0016	0.09	70	11	40.46	98	2.49	182	3.16	5.65	46.11




 (Subhash Dutta)
 Chairman
 Gobardanga Municipality
 North 24-Parganas



GOBARDANGA MUNICIPALITY

GOIPUR KHAL DHAR SIDE, (SLUM CODE - 001)

PROPOSED LAND USE

AREA OF SLUM : 0.12 Sqkm
POPULATION : 305

LEGEND

ITEMS	SYMBOL			QTY.	
	OLD	EXIST.	PROP.	TOTAL	PROP.
DWELLINGHOUSE(NOS)				86	54
BLACK TOPPED ROAD (Sq.M.)					0
CONCRETE ROAD (Sq.M)					82
DRAINAGE(M.)					74



Sub

(Subhash Dutta)
Chairman
Gobardanga Municipality
North 24-Parganas

SLUM WISE DETAILS OF DU AND INFRASTRUCTURE COST OF 2016-17

Slum No.	Name of Slum	Slum Code	Area Sqkm	Population	Dwelling Units (@ Rs. 3.67858 Lakh/ each)		Drainage (M) (Rs.2540.00/M) (Section -400x400)		Concrete Roads (@ Rs. 1736.00/Sq.M)		Total cost of Infrastructure @ 10% of D.U. cost Rs. In Lac	Grand Total (Rs. In lakh)
					Qty.	Amt. (in Lakh)	Qty.	Amt. (in Lakh)	Qty.	Amt. (in Lakh)		
1	GAIPUR KHAL DHAR	0001	0.12	305		0.00	90	2.29	166	2.88	5.17	5.17
2	SARDARPARA	0002	0.11	43		0.00	90	2.29	166	2.88	5.17	5.17
3	GAIPUR NUTANPARA	0003	0.1	324		0.00	90	2.29	166	2.88	5.17	5.17
4	TALTALA	0004	0.15	99		0.00	90	2.29	166	2.88	5.17	5.17
5	GAIPUR DASPORA	0005	0.12	58		0.00	90	2.29	166	2.88	5.17	5.17
6	KABAR KHOLA	0006	0.12	39		0.00	90	2.29	166	2.88	5.17	5.17
7	JAMUNA RIVER BESIDE	0007	0.18	156		0.00	90	2.29	166	2.88	5.17	5.17
8	SARAT PALLY	0008	0.12	180		0.00	90	2.29	166	2.88	5.17	5.17
9	UTTARPALLY	0009	0.12	172		0.00	90	2.29	166	2.88	5.17	5.17
10	MILAN COLONY	0010	0.1	613		0.00	90	2.29	167	2.90	5.19	5.19
11	COLLEGE CORNER	0011	0.12	85		0.00	90	2.29	168	2.92	5.20	5.20
12	HATHAT COLONY	0012	0.09	260		0.00	90	2.29	168	2.92	5.20	5.20
13	PUCCA GHAT	0013	0.11	397		0.00	90	2.29	168	2.92	5.20	5.20
14	SAHAPARA	0014	0.1	255		0.00	90	2.29	168	2.92	5.20	5.20




(Signature)

(Subhash Dutta)
Chairman
Gobardanga Municipality
North 24-Parganas
Page 6

SLUM WISE DETAILS OF DU AND INFRASTRUCTURE COST OF 2016-17

Slum No.	Name of Slum	Slum Code	Area Sqkm	Population	Dwelling Units (@ Rs. 3.67858 Lakh/ each)		Drainage (M) (Rs.2540.00/M) (Section -400x400)		Concrete Roads (@ Rs. 1736.00/Sq.M)		Total cost of Infrastructure @ 10% of D.U. cost Rs. In Lac	Grand Total (Rs. in lakh)
					Qty.	Amt. (in Lakh)	Qty.	Amt. (in Lakh)	Qty.	Amt. (in Lakh)		
15	KUMARPALLYE	0015	0.15	170		0.00	90	2.29	168	2.92	5.20	5.20
16	KUMARPALLY	0016	0.09	70		0.00	90	2.29	168	2.92	5.20	5.20
17	NABAJIBAN PALLY	0017	0.1	173		0.00	90	2.29	168	2.92	5.20	5.20
18	SAHAPUR NORTH	0018	0.15	95		0.00	90	2.29	168	2.92	5.20	5.20
19	COLLEGE CORNER	0019	0.08	170		0.00	90	2.29	168	2.92	5.20	5.20
20	PATUAPARA	0020	0.09	17		0.00	90	2.29	168	2.92	5.20	5.20
21	JAMUNA SIDE	0021	0.16	50		0.00	90	2.29	168	2.92	5.20	5.20
22	DASPARA-BABUPARA	0022	0.15	122		0.00	90	2.29	168	2.92	5.20	5.20
23	NANDAN KANAN	0023	0.1	8		0.00	90	2.29	168	2.92	5.20	5.20
24	1 NO COLONY	0024	0.08	317		0.00	90	2.29	168	2.92	5.20	5.20
25	SRIKANAN	0025	0.13	75		0.00	90	2.29	168	2.92	5.20	5.20
26	PAULPARA	0026	0.12	71		0.00	90	2.29	168	2.92	5.20	5.20
27	SAMADDARPARA	0027	0.11	282		0.00	90	2.29	168	2.92	5.20	5.20
28	SUBHASPALLY	0028	0.09	56		0.00	90	2.29	168	2.92	5.20	5.20




 Subhash Dutta)
 Chairman
 Gobardanga Municipality
 North 24-Parganas

SLUM WISE DETAILS OF DU AND INFRASTRUCTURE COST OF 2016-17

Slum No.	Name of Slum	Slum Code	Area Sqkm	Population	Dwelling Units (@ Rs. 3.67858 Lakh/ each)		Drainage (M) (Rs.2540.00/M) (Section -400x400)		Concrete Roads (@ Rs. 1736.00/Sq.M)		Total cost of Infrastructure @ 10% of D.U. cost Rs. In Lac	Grand Total (Rs. In lakh)
					Qty.	Amt. (in Lakh)	Qty.	Amt. (in Lakh)	Qty.	Amt. (in Lakh)		
29	SAMADDARPARA MATHPARA	0029	0.1	157		0.00	90	2.29	168	2.92	5.20	5.20
30	KANAINATTYA SALPARA	0030	0.1	49		0.00	90	2.29	168	2.92	5.20	5.20
31	GHATPAR	0031	0.08	3		0.00	90	2.29	168	2.92	5.20	5.20
32	JAMUNA COLONY	0032	0.075	149		0.00	90	2.29	168	2.92	5.20	5.20
33	BURMA COLONY	0033	0.09	136		0.00	90	2.29	168	2.92	5.20	5.20
34	RATNA KHAL	0034	0.09	19		0.00	90	2.29	168	2.92	5.20	5.20
35	KUTHIPARA	0035	0.09	144		0.00	90	2.29	168	2.92	5.20	5.20
36	AKHILPALLY	0036	0.1	769		0.00	90	2.29	168	2.92	5.20	5.20
37	SARKARPAR(N)	0037	0.11	168		0.00	90	2.29	168	2.92	5.20	5.20
38	SARKARPAR	0038	0.12	262		0.00	90	2.29	168	2.92	5.20	5.20
39	TANT COLONY	0039	0.11	121		0.00	90	2.29	168	2.92	5.20	5.20
40	RAGHUNATHPUR	0040	0.12	569		0.00	90	2.29	168	2.92	5.20	5.20
41	RAGHUNATHPUR(M- PARA)	0041	0.15	325		0.00	90	2.29	168	2.92	5.20	5.20
42	DHAN COLONY	0042	0.15	198		0.00	90	2.29	168	2.92	5.20	5.20



(Subhash Dutta)
Chairman
Gobardanga Municipality
North 24-Parganas
Page 6

SLUM WISE DETAILS OF DU AND INFRASTRUCTURE COST OF 2016-17

Slum No.	Name of Slum	Slum Code	Area Sqkm	Population	Dwelling Units (@ Rs. 3.67858 Lakh/ each)		Drainage (M) (Rs.2540.00/M) (Section -400x400)		Concrete Roads (@ Rs. 1736.00/Sq.M)		Total cost of Infrastructure @ 10% of D.U. cost Rs. In Lac	Grand Total (Rs. In lakh)
					Qty.	Amt. (in Lakh)	Qty.	Amt. (in Lakh)	Qty.	Amt. (in Lakh)		
43	KONCHER BAGAN	0043	0.12	308		0.00	90	2.29	168	2.92	5.20	5.20
44	SARDARPARA	0044	0.12	236		0.00	90	2.29	168	2.92	5.20	5.20
45	NARKELBAGAN	0045	0.09	47		0.00	90	2.29	168	2.92	5.20	5.20
46	16 FAMILY	0046	0.14	203		0.00	90	2.29	168	2.92	5.20	5.20
47	RAJIB PALLY	0047	0.13	241		0.00	90	2.29	168	2.92	5.20	5.20
48	MANASAPALLY	0048	0.12	94		0.00	90	2.29	168	2.92	5.20	5.20
49	BALAR MATH	0049	0.15	80		0.00	90	2.29	168	2.92	5.20	5.20
51	PAUL PARA COLONY	0051	0.12	229		0.00	90	2.29	168	2.92	5.20	5.20
52	GANDHARBAPUR	0052	0.16	81		0.00	90	2.29	168	2.92	5.20	5.20
54	NIKARIPARA	0054	0.12	132		0.00	90	2.29	168	2.92	5.20	5.20
55	BURMA COLONY	0055	0.11	366		0.00	90	2.29	168	2.92	5.20	5.20
56	UTTARPARA	0056	0.1	173		0.00	90	2.29	168	2.92	5.20	5.20
57	P.PARA, S.PARA, B.PARA	0057	0.15	57		0.00	90	2.29	168	2.92	5.20	5.20
58	PURBA PARA	0058	0.12	351		0.00	90	2.29	168	2.92	5.20	5.20



(Subhash Dutta)
Chairman
Gobardanga Municipality
North 24-Parganas
Page 6

SLUM WISE DETAILS OF DU AND INFRASTRUCTURE COST OF 2016-17

Slum No.	Name of Slum	Slum Code	Area Sqkm	Population	Dwelling Units (@ Rs. 3.67858 Lakh/ each)		Drainage (M) (Rs.2540.00/M) (Section -400x400)		Concrete Roads (@ Rs. 1736.00/Sq.M)		Total cost of Infrastructure @ 10% of D.U. cost Rs. In Lac	Grand Total (Rs. In lakh)
					Qty.	Amt. (in Lakh)	Qty.	Amt. (in Lakh)	Qty.	Amt. (in Lakh)		
59	BADE KHANTURA	0059	0.12	72		0.00	90	2.29	168	2.92	5.20	5.20
60	JAMUNA RIVER(S) BESIDE	0060	0.12	107		0.00	90	2.29	168	2.92	5.20	5.20
61	SUKDEV COLONY	0061	0.09	100		0.00	90	2.29	168	2.92	5.20	5.20
62	BADAM COLONY	0062	0.1	46		0.00	90	2.29	168	2.92	5.20	5.20
63	KUMAR PALLY(WEST)	0063	0.1	158		0.00	90	2.29	168	2.92	5.20	5.20
64	PILKHANA(S)	0064	0.11	109		0.00	90	2.29	168	2.92	5.20	5.20
65	NETAJI NAGAR	0065	0.12	115		0.00	90	2.29	168	2.92	5.20	5.20
66	PILKHANA(W)	0066	0.11	97		0.00	90	2.29	168	2.92	5.20	5.20
67	SUKANTAPALLY	0067	0.11	95		0.00	90	2.29	168	2.92	5.20	5.20
68	GARPARA(S)	0068	0.11	193		0.00	90	2.29	168	2.92	5.20	5.20
69	SAHAPUR(S)	0069	0.09	139		0.00	90	2.29	168	2.92	5.20	5.20
70	GARPARA NORTH	0070	0.09	127		0.00	90	2.29	168	2.92	5.20	5.20
72	BHATTACHARYA, CHATTERJEE PARA	0072	0.1	95		0.00	90	2.29	168	2.92	5.20	5.20
73	GHATPAR(SUBHASPAL LY)	0073	0.07	14		0.00	90	2.29	168	2.92	5.20	5.20



(Handwritten Signature)

(Subhash Dutta)
Chairman
Gobardanga Municipality
North 24 Parganas

PMAY(Housing for All): Gobardanga Municipality

MED. GoWB

SLUM WISE DETAILS OF DU AND INFRASTRUCTURE COST OF 2016-17

Slum No.	Name of Slum	Slum Code	Area Sqkm	Population	Dwelling Units (@ Rs. 3.67858 Lakh/ each)		Drainage (M) (Rs.2540.00/M) (Section -400x400)		Concrete Roads (@ Rs. 1736.00/Sq.M)		Total cost of Infrastructure @ 10% of D.U. cost Rs. In Lac	Grand Total (Rs. In lakh)
					Qty.	Amt. (in Lakh)	Qty.	Amt. (in Lakh)	Qty.	Amt. (in Lakh)		
74	BATTALA	0074	0.12	61		0.00	90	2.29	168	2.92	5.20	5.20
75	RAIL COLONY	0075	0.09	279		0.00	90	2.29	168	2.92	5.20	5.20
76	SARKARPARA(S)	0076	0.12	107		0.00	90	2.29	168	2.92	5.20	5.20
77	RAGHUNATHPUR(K.BO ORSIDE)	0077	0.1	238		0.00	90	2.29	167	2.90	5.19	5.19
79	HADADPUR	0079	0.12	359		0.00	90	2.29	168	2.92	5.20	5.20
80	BOAR SIDE(B.PARA)	0080	0.1	37		0.00	90	2.29	168	2.92	5.20	5.20
81	HADADPUR(N)	0081	0.11	93		0.00	90	2.29	168	2.92	5.20	5.20
82	HADADPUR(S)	0082	0.1	145		0.00	92	2.34	168	2.92	5.25	5.25
85	BHAJAPARA	0085	0.11	81		0.00	92	2.34	168	2.92	5.25	5.25
86	PAUL PARA	0086	0.09	108		0.00	92	2.34	168	2.92	5.25	5.25
88	CHANDITALA	0088	0.08	134		0.00	92	2.34	168	2.92	5.25	5.25
89	PARAMANIKPARA	0089	0.15	204		0.00	92	2.34	168	2.92	5.25	5.25
90	BADEKHANTURA 1 NO. COLONY	0090	0.14	219		0.00	92	2.34	166	2.88	5.22	5.22
91	KHANTURA BATTALA, BATTALA	0091	0.11	191		0.00	92	2.34	166	2.88	5.22	5.22




(Subhash Dutta)
Chairman
Gobardanga Municipality

SLUM WISE DETAILS OF DU AND INFRASTRUCTURE COST OF 2016-17

Slum No.	Name of Slum	Slum Code	Area Sqkm	Population	Dwelling Units (@ Rs. 3.67858 Lakh/ each)		Drainage (M) (Rs.2540.00/M) (Section -400x400)		Concrete Roads (@ Rs. 1736.00/Sq.M)		Total cost of Infrastructure @ 10% of D.U. cost Rs. In Lac	Grand Total (Rs. In lakh)
					Qty.	Amt. (in Lakh)	Qty.	Amt. (in Lakh)	Qty.	Amt. (in Lakh)		
92	JOLEPARA JAMTALA B.K.(N)	0092	0.1	105		0.00	92	2.34	164	2.85	5.18	5.18
93	MALLICKPARA,B.K.(S)	0093	0.095	117		0.00	92	2.34	164	2.85	5.18	5.18
94	NON SLUM JAMAI PARA	NON SLUM	.098	140		0.00	92	2.34	162	2.81	5.15	5.15
	TOTAL			14414	0	0	7850	199.39	14578	253.074	452.464	452.46408




(Subhash Dutta)
 Chairman
 Gobardanga Municipality
 North 24-Parganas

HFA Under Pradhan Mantri Awas Yojana

Year of Implementation : 2016-17

Name of the City: Gobardanga

Infrastructure Cost

SL. NO	DESCRIPTION OF WORK	QUANTITY	UNIT	RATE PER UNIT	TOTAL COST (In Lacs)
1	Roads				
i	CC Roads	14578	Sqm	1736.00	253.07408
Total Road Cost Sub Total (A)					253.07408
2	Storm Water Drains				
i	Surface drain Brick Mationary 400mm x 400 mm	7850	Mtr.	2540.00	199.39000
Total Storm Water Drains Cost Sub Total (C)					199.39000
Grand Total (A+B)					452.46408




Pb

(Subhash Datta)
Chairman
Gobardanga Municipality
North 24-Parganas

ESTIMATE AND DRAWING




(Subhash Dutta)
Chairman
Gobardanga Municipality
North 24-Parganas

DETAILED ESTIMATE FOR THE CONSTRUCTION OF SINGLE UNIT DWELLING HOUSE

Pradhan Mantri Awas Yojana Housing For All (Urban)

Total Covered Area- 32.58 sq.m (With Electrical Works)

Reference of Schedule of Rates : PWD (W.B.), Schedule of Rates Building & Sanitary w.e.f-01.07.2014 & Corrigenda

Floor Area 25.77 sqm

SL No.	Description of Works	Quantity	Unit	Rate (Rs.)	Amount (Rs.)
1	Earthwork in excavation in foundation trenches or drains, in all sorts of soil (including mixed soil but excluding laterite or sandstone) including removing spreading or stacking the spoils within a lead of 75 m as directed including trimming the sides of trenches, levelling, dressing and ramming the bottom, bailing out water etc. as required complete. a) Depth of excavation not exceeding 1500mm. SOR, PWD, P-1, I -2 a	13.000	%cu.m.	12047.00	1566.11
2	Earth work in filling in foundation trenches or plinth with good earth in layers not exceeding 150 mm. including watering and ramming etc. layer by layer complete.(Payment to be made on the basis of measurement of finished quantity of work) a) With earth obtained from excavation of foundation. SOR, PWD, P-1, T/3 a	11.120	%cu.m.	7831.00	870.81
3	Supplying Laying Polithin Sheets etc. SOR, PWD, P-45, T - 13	22.000	sqm	25.00	550.00
4	Cement concrete with graded Stone ballast (40 mm.) excluding shuttering.a) In ground floor and foundation.6 : 3 : 1 proportion Pakur variety SOR, PWD, Page 24 ; Item -10 a	3.500	cu.m.	5823.00	20380.50
5	25 mm. thick damp proof with cement concrete (4:2:1) (with graded stone aggregate 10 mm. Normal size) and painting the top surface with a coat of bitumen using 1.7 kg. per sq.m. including heating the bitumen and cost and carriage of all materials complete. SOR, PWD, P-45, T-12	6.810	sqm,	297.00	2022.57
6	Brick work with 1st class bricks in cement mortar (6:1) a) In foundation and plinth. b) In super structure SOR, PWD, P-29, T -22(a), (b)	10.430 15.240	cum cum	5719.00 5943.00	59649.17 90571.32
7	125mm thick brick work with 1st. class bricks in cement mortar (4:1). a) In ground floor SOR, PWD, P-73, I -29	23.220	sq.m.	783.00	18181.26
8	Ordinary Cement concrete (mix 1:1.5:3) with graded stone chips (20 mm nominal size) excluding shuttering and reinforcement if any, in ground floor as per relevant IS codes. (i) Pakur Variety SOR, PWD, P-14, T -7(i)	3.940	cu.m.	6851.66	26995.54
9	Reinforcements for reinforced concrete work in all sorts of structures including distribution bars, stirrups, binders etc. including supply of rods, initial straightening and removal of loose rust (if necessary), cutting to requisite length, hooking and bending to correct shape, placing in proper position and binding with 16G black annealed wire at every inter-section, complete as per drawing and direction. (a) For works in foundation, basement and upto roof of ground floor / upto 4m. (i) Tor steel/Mild steel. SOR, PWD, P-27, T -15(i)	0.309	MT	60705.93	18775.74

SL No.	Description of Works	Quantity	Unit	Rate (Rs.)	Amount (Rs.)
10	Hire and labour charges for shuttering with centreing and necessary staging upto 4 m. using approved stout props and thick hard wood planks of approved thickness with required bracing for concrete slabs, beams, columns, lintels curved or straight including fitting, fixing and striking out after completion of works. (upto roof of ground floor). (When the height of a particular floor is more than 4 m. the equivalent floor ht. shall be taken as 4 m. and extra for works beyond the initial 4 m. ht. shall be allowed under 12(e) for every 4 m. or part thereof.) SOR, PWD, P-66, T -12(a) 25 mm. to 30 mm. thick wooden shuttering as per decision & direction of Engineer-in-charge. Ground Floor	37.063	M ²	360.00	13342.68
11	Plaster (to wall, floor, ceiling etc.) with sand and cement mortar including rounding off or chamfering corners as directed and raking out joints or roughening of concrete surface, including throating, nosing and drip course where necessary . In ground floor. A) With 6:1 cement mortar. a) Inside wall 20 mm thick plaster SOR, PWD, P-151, T -2 (i)(b) b) Out side Wall, 15mm th. SOR, PWD, P-151, I -2 (i)(c) B)10mm th ceiling plaster (4:1) SOR, PWD, P-151, I -2 (i)(c)	116.940	sq.m.	181.00	21166.14
		111.950	sq.m.	156.00	17464.20
		23.330	sq.m.	140.00	3266.20
12	Neat cement punning about 1.5mm thick in wall, dado, window, sills, floor, drain etc. SOR, PWD, P-152, I -8	26.700	sq.m.	38.00	1014.60
13	Artificial stone in floor,dado, staircase etc. with cement concrete (4:2:1) with stone chips laid in panels as directed with topping made with ordinary or white cement (as necessary) and marble dust in proportion (2:1) including smooth finishing and rounding off corners and including application of cement slurry before flooring works, using cement @ 1.75 kg./sq.m. all complete including all materials and labour. In ground floor. 3 mm. thick topping (High polishing grinding on this item is not permitted) with ordinary cement. 20mm thick SOR, PWD, P-40, I -3 (i)	26.490	sq.m.	265.00	7019.85
14	Supplying, fitting & fixing MS clamp for fixing door and window frame made of flat bent bar, end bifurcated, fixed in cement concrete with stone chips (4:2:1)a fitted and fixed complete as per direction. 40mm x 6mm x 125 mm length. (Cost of cement concrete will be paid separately) SOR, PWD, P-90, I -18 (c)	34	each	22.00	748.00
15	Wood work in door and window frame fitted and fixed complete including a protective coat of painting at the contact surface of the frame other Local wood SOR, PWD, P-85, T -1(i)	0.213	cu.m.	46171.00	9834.42
16	Panel Shutter of door & Window (each Panal Consisting Of single Plan without Join) 25 mm thick shutter with 12 mm thick Panal of size 30 to 45 cm. Other Local wood SOR, PWD, P-105, I -84 (iv)c	8.520	sq.m.	1567.00	13350.84
17	Iron butt hinges of approved quality fitted and fixed with steel screws, with ISI mark. a)75mm x 47mm x 1.70mm SOR, PWD, P-91, T -20(iv)	32.000	each	34.00	1088.00
18	Iron Socket Bolt of approved quality fitted and fixed complete. i) 150 mm long x 10 mm dia SOR, PWD P-93, I-25,c	11.000	each	71.00	781.00
19	White washing including cleaning and smoothening surface thoroughly (5 parts of stone lime and 1 part of shell lime should be used in the finishing coat). Two Coats SOR, PWD, P-155, I -3 (b)	124.960	%sq.m	1887.00	2358.00
20	Colour washing with ella with a coat of white wash priming including cleaning and smoothening surface thoroughly external surface One Coat SOR, PWD, P-155, I -4(ii)(a)	100.560	%sq.m	1514.00	1522.48



SL No.	Description of Works	Quantity	Unit	Rate (Rs.)	Amount (Rs.)
21	Priming one coat on timber, plastered or on steel or other metal surface with synthetic enamel/oil bound primer of approved quality including smoothening surfaces by sand papering etc. 1) On timber surface SOR, PWD, P - 162, I - 7(a) 2) On Steel Surface SOR, PWD, P - 162, I - 7(b)	21.690 2.700	sq.m. sq.m.	41.00 31.00	889.29 83.70
22	Painting with best quality synthetic enamel paint of approved make and brand including smoothening surface by sand papering etc. including using of approved putty etc. on the surface, if necessary : With siner gloss (hi-gloss)-With any shade except white. a) On timber or plastered surface Two Coats b) On Steel surface Two Coats SOR, PWD, P - 162, - 8A(ail),(bii)	21.690 2.700	sq.m. sq.m.	89.00 86.00	1930.41 232.20
23	Iron hasp bolt of approved quality fitted and fixed complete (oxidised) with 16 mm diad with center bolt and round fitting. 300 mm long SOR, PWD, P-93, I - 27c	2.000	each	193.00	386.00
24	Precast piered concrete jally work as per design and manufacture's specification including moulding etc. with stone chips and necessary reinforcement shuttering complete including fitting, fixing in position in all floors. (a) 37.5 mm th. panels Cement & steel required for this item will not be issued by deptt. SOR, PWD, P-32, I - 38 (b)	1.690	sq.m.	351.00	593.19
25	Supplying, fitting and fixing UPVC down pipes A type and fittings conforming to IS 13592-1992 with necessary clamps nails including making holes in walls, etc. and cutting trenches in any soil, through masonry concrete structure etc. if necessary and mending good damages including jointing with jointing materials (Spun yarn, valamoid / bitumen / M. seal etc.) complete. P-173, I-21 A (ii), C(ii), D(ii) SOR, PWD, P173, I - 21 A (ii), C(ii), D(ii) i) UPVC Pipe 110 mm dia ii) UPVC Bend 87.5 degree 110 mm dia iii) UPVC Shoe 110 mm	3.000 2.000 1.000	Mtr. each each	291.00 162.00 128.00	873.00 324.00 128.00
26	M.S.or W.I. Ornamental grill of approved design joints continuously welded with M.S, W.I. Flats and bars of windows, railing etc. fitted and fixed with necessary screws and lugs in ground floor. Grill weighing 10 kg/sq m to16 kg/m2 SOR, PWD, P - 76, I - 10 (i) (2.70sqm @ 10.5kg per sqm = 28.35 kg)	0.284	Qntl	8247.00	2342.15
27	Shallow water closet Indian pattern(I.P.W.C.) of approved make in white vitreous chinaware supplied ,fitted and fixed in position (excluding cost of concrete for fixing). 450 mm long SOR, PWD, (Sanitary) P - 65, I - 1 (iii)	1.000	each	1062.00	1062.00
28	Foot rest for water closet of size 275 mm X 125 mm with Artificial stone(4:2:1) with 6 mm stone chips and chequered including adding colour as necessary. SOR, PWD, (Sanitary) P - 66, I - 9	1.000	Pair	70.00	70.00
29	Supplying,fitting and fixing cast iron 'P' or 'S' trap conforming to I.S. 3989 / 1970 and 1729 / 1964 including lead caulked joints and painting two coats to the exposed surface. S Trap 100 mm SOR, PWD, (Sanitary) P - 54, I - 14(B-iii)	1.000	each	923.00	923.00
30	Supplying, fitting fixing CI Round Gratings 150mm dia SOR, PWD, (Sanitary) P - 55, I - 18(ii)	1.000	Each	100.00	100.00





 (Subhash Dutta)
 Chairman
 Gobardanga Municipality
 North 24-Parganas

SL No.	Description of Works	Quantity	Unit	Rate (Rs.)	Amount (Rs.)
	Construction of 2 circular leach pit of inside diameter 1000 mm. & a depth of 1000 mm. With a layer of 250 mm. Thick brick work with cement mortar (6:1) & honeycombed brick wall (4:1) at every alternate layer upto a height of 925 mm. From bottom and then 125 mm. thick brick wall (4:1) for a height of 300 mm. and covered with 75m. RCC slab (4:2:1) with 8mm tor steel @ 150 mm. centre to centre both ways including plastering and neat cement punning on top of the slab and making hooking arrangement on slab for lifting of the slab if require as well as jointing the connection with the inspection pit (450 x 450) covered with 50mm thick RCC slab (4:2:1) with stone chips and necessary reinforcement and connected with 100 mm dia PVC pipe laid over rammed earth and then covered the pipe properly with powder earth including supplying fitting fixing fibre glass pan P-tap & polythene pipe as per requirement to connect with the inspection pit complete with all respect as per direction of EIC. (ANNEXURE-II)	1	Item	7544.00	7544.00
TOTAL AMOUNT			Rs.		350000.36
Say			Rs.		350000.00
Add for Electrical Works (ANNEXURE-I)			Rs.		17858.00
TOTAL AMOUNT			Rs.		367858.00
(Rupees Three lakh Sixty seven thousand Eight hundred & Fifty eight only)					




Chief Engineer
M E Directorate
Deptt. of Municipal Affairs
Govt. of West Bengal


(Subhash Dutta)
Chairman
Gobardanga Municipality
North 24-Parganas

**ESTIMATE FOR ELECTRICAL WORKS FOR ONE DWELLING UNIT UNDER PMAY
(ANNEXURE-I)**

Sl.No	Item of works	Unit	Rate	Quantity	Amount
1	Supplying & fitting polythene pipe complete with fittings as necessary. Under ceiling /beam/bound with 22SWG GI wire inclusive S & Drawing 1x18 SWG GI wire as fish wire inside the pipe & fittings and providing 55 mm dia disc of MS sheet (20SWG) having colour paint at one face first ended at the load point end of the polythene pipe with fish wire (synchronizing with roof/beam casting work of building construction) 19 mm dia 3 mm thick polythene pipe	RM	39.00	25.00	975.00
2	Powerckt wiring supplying and drawing 1 ; 1KV grade single core stranded FR PVC insulated & unseathed single core stranded Copper wire (Finolex make) 2 x 2.5 sqmm (PH & N) +1x1.5 sqmm (ECC) per laid polythene pipe and by the pre-laid GI fish wire & making necessary connections as required.	RM	76.00	50.00	3800.00
3	Concealed Distribution wiring in in 2x1.5 sqmm single core standard *FR* insulated and unseathed cop per wire Finolex make & 1x1.5 sq mm single core stranded PVC insulated and unseathed cop per (Finolex make) wire used as ECC in 19 mm bore 3 mm thk. polythene pipe complete with all accessories embedded in wall smooth run to light / fan/call bell point with piano key type switch (6 Amps) (Anchor make) fixed on sheet metal (16 SWG) Switch Board with bakelite/ perspex (wall matching colour) Top cover (3 mm thick) flush in wall including mending all good damages to original finish Average per point 6.00 mt.	points	828.00	10.00	8280.00
4	Deistribution concealed wiring with 2x1.5 sq mm (PH & N) single core stranded FR PVC insulated & unseathed single core stranded 1.1 KV grade Copper Wire (finolex) & 1x1.5 sq mm (ECC) single core stranded (PH & N) 1.1 KV grade cu wire (finolex) & 1 x 1.5 sq mm single core stranded PVC insulated & unseathed cu wire (finolex) used as ECC in 19 mm bore, 3 mm thick polythene pipe complete with all accessories embedded in wall 250 volt 5 amp 3 pin plug point including S & F 250 Volt 5 amp 3 pin flush type plug socket & piano key type swich (Anchor make) on existing switch board as mentioned sl. no.3	points	76.00	2.00	152.00




 (Subhash Dutta)
 Chairman
 Gobardanga Municipality
 North 24-Parganas

Sl.No	Item of works	Unit	Rate	Quantity	Amount
5	Supplying & drawing 1.1 KV grade single core stranded FR PVC insulated & unseathed single core stranded cu Wire 3x2.5 sq mm (finolex make) in the pre-laid polythene pipe & by the pre-laid GI fishwire & making necessary connection as required (CESC supply to consumer DP near to CESC & inside the room another DP near CESC & inside the room another DP of dwelling units)	RM	86.00	15.00	1290.00
Sl.No.	Item of works	Unit	Rate	Quantity	Amount
6	Supplying Delivery & installation on wall of 30/32 amp DP MCB of Havel's make with enclosed box along with all its necessary connection complete. (Anchor)	nos	808.00	2	1616.00
7	Earthing in soft soil with 50 mm dia GI pipe (TATA make Medium) 3.64 mm th. X 3.04 Mtr long and 1 x 4 SWG GI (hot dip) wire (4 m long) 13 mm dia x 80 mm long GI bolts, double nuts, double washer including S & F 15 mm dia GI protection (1 mtr long) to be filled with bitumen partly under the ground level & partly above GL driven to an average depth of 3.65 m below the GL & restoring surface duly rammed.	each	1715.00	1	1715.00
8	Connecting the equipment to earth BUSbar inclusive S&F 10 SWG (Hot Dip) GI wire on wall /floor with a staples buried inside wall /floor as required & making connection to equipments with bolt, nut, washer, cable lugs etc. as required & mending good damages.	M	6.00	5	30.00
				TOTAL	17858.00
Rupees Thirteen Thousand Eight Hundred Seventy Eight Only					17858.00




 (Subhash Dutta)
 Chairman
 Gobardanga Municipality
 North 24-Parganas

Detailed Estimate for Single Dwelling unit
 Floor area 25.36 sqm Built up area 32.18 sqm


	C/L of main outer wall			125 mm Partitionwall		Varandah C/L	
	4.65			3.375		1.275	
	0.8			1.15		0.9	
	1.15			1.15	2.3	2.175	
	3.45			2.187			
	1.15			1.9			
	1.7			1.387	5.474		
	3.375			11.149			
	1.275						
	2.825						
	3.125						
	23.5						
	X wall	1.25					
Sl.no.							
1	Earth work in excavation						
	250 mm wall						
	23.5	0.75	0.7	12.34			
	0.875	0.75	0.7	0.46			
	24.375			12.8	ms		
	125 mm Wall						
	2.625		0.4	0.225	0.24		
	WC	0.4	0.4	0.225	0.04		
	Bath	0.65	0.4	0.225	0.06		
	5.474	0.75		0.225			
	4.724	0.4		0.225	0.43		
	Varanda	1.425	0.4	0.225	0.13		
					0.88		
	Step	0.5	0.9	0.075	0.034		
					13.715	ms	
2	Soling						
	24.375	0.75		18.281			
	11.45	0.4		4.58			
				22.861			
3	Polythene sheet						
	2.575	3.125		8.047			
	2.875	2.625		7.547			
	2	1.65		3.3			
	passage	0.625	2.375	1.484			
	Bath&WC	2.7	0.9	2.43			
	Varndah	1.025	0.6	0.615			
	step	0.9	0.5	0.45			
				23.873			
4	Jhama concrete						
		18.28	0.075	1.371			
		4.58	0.075	0.344			
		23.93	0.075	1.795			
				3.51			
5	Earth work in filling 1/5 excavation						
		13.715	5	2.743			
		23.48	0.375	8.805			
				11.548	ms		




 (Subhash Dutta)
 Chairman
 Gobardanga Municipality
 North 24-Parganas

6	B.W (6:1) in Foundation of plinth							
		23.5	0.625	14.6875				
		23.5	0.5	11.75				
		23.5	0.375	8.8125				
				35.25	0.15	5.288		
		23.5	0.25		0.525	3.084		
	X wall	0.938	0.625	0.586				
		1	0.5	0.5				
		1.063	0.375	0.399				
				1.485	0.15	0.223		
		1.125	0.25		0.525	0.148		
	125mm	3.125	0.25		0.525	0.41		
	Bath&WC	2	0.9	0.25	0.523	0.235		
	Kit	5.224	0.25		0.525	0.686		
	Vard	1.925	0.25		0.525	0.253		
	Steps		0.5	0.9	0.15	0.068		
			0.25	0.9	0.15	0.034		
						10.427	m ³	
7	DPC	23.5						
		1.125						
		24.625		0.25		6.156		
		3.125						
		1.8						
		5.224						
		10.149		0.125		1.269		
						7.425		
	Less		0.9	0.25	0.225			
			0.9	0.125	0.113			
	3	0.75		0.125	0.281			
						0.619		
						6.806	sqm	
8	BW in super structure (6:1)							
		23.5						
		1.125						
		24.625	2.75	0.25	16.93			
	Parapet	23.8	0.075	0.25	0.446			
						17.376		
	Less opens							
		1	0.9	2.1	1.89			
		4	0.9		3.24			
		1	0.75	0.9	0.675			
		3	0.75	0.75	1.688			
					7.493	0.25	1.873	
	Lintel							
		1	1.525	1.525				
		4	1.2	4.8				
		1	1.05	1.05				
				7.375	0.25	0.1	0.184	
	Wo2							
		1	3.05	3.05	0.25	0.1	0.076	




 (Subhash Dutta)
 Chairman
 Gobardanga Municipality
 North 24-Parganas

					(-)	2.134		
	Net brick work						15.242	m ³
9	125 th. Brick work (6:1)							
	room		3.125	2.6	8.125			
	kit		2.125	2.75	5.844			
			1.65	2.75	4.5375			
			1.45	2.65	3.8425			
	2		0.9	2.1	3.78			
						26.12875		
	Less opening							
	1	0.9	0.9					
	3	0.75	2.25					
			3.15	2.1	6.615			
	Lintel							
	1	1.3	1.3					
	1	1.025	1.025					
			2.325	0.1	0.2325			
					6.8475			
						19.28125		
	Parapet							
		23.5		0.15		3.525		
						22.806		
	passeege		0.75	0.55		0.4125		
						23.219	sqm	
10	Conc M-20							
	Roof slab							
	32.15	1.1475	31.003		0.1	3.1		
	Beam		3.625	0.25	0.15	0.136		
			2.575	0.25	0.1	0.064		
	Lintel						3.301	
	D1	1	1.525	1.525				
	W1	4	1.2	4.8				
	W2	1	1.05	1.05				
	WO2	1	3.05	3.05				
				10.425	0.25	0.1	0.261	
	D1	1	1.39	1.39				
	D2	1	1.025	1.025				
	D2	2	1.4	2.8				
	O2	1	0.875	0.875				
	D2	2		6.09	0.125	0.1	0.076	
	Chaja							
	W1	4	1.2	4.8				
	W2	1	1.03	1.03				
	D1	1	1.275	1.275				
	W02	1	3.05	3.05				
				10.155	0.3	0.075	0.228	
							3.866	m ³
11	Reinforcement							
		3.866	0.80%	1	7850	0.243	MT	



Handwritten signature

(Subhash Dutta)
Chairman
Gobardanga Municipality,
North 24-Parganas

12	Shuttering							
	31	23.5	1.125					
			24.63	0.25				
	31			6.156	24.844			
	Side beam	2	3.125	0.15	0.9375			
		2	2.325	0.1	0.465			
	side slab	1	25.3	0.1	2.53			
	Lintel	1		0.9	0.225			
		1	1.525	0.1	0.153			
		1	1.275	0.35	0.446			
		1	0.3	0.05	0.015			
						29.615	sqm	
	4W1	4	0.9	0.25	0.9			
		4	1.2		0.1	0.48		
		4	1.2	0.35	1.68			
	2	4	0.3	0.05	0.12			
	1W2	1	0.75	0.25	0.188			
		1	1.05		0.1	0.105		
		1	1.05	0.35	0.368			
	2	1	0.3	0.05	0.03			
	WO2	3	0.75	0.25	0.563			
		1	3.05		0.1	0.305		
		1	3.05	0.35	1.068			
	2	1	0.3	0.05	0.03			
	Lintel 125 Wall							
	D1	1	0.9	0.125	0.113			
		2	1.3	0.1	0.26			
	D2	2	0.75	0.125	0.188			
	2	2	1.15	0.1	0.46			
	D2	2	0.75	0.125	0.188			
		2	1.9	0.1	0.38			
						7.423		
						37.038	sqm	
13	Plaster (6:1)							
	Out side 15 mmth.							
		25.3	2.85	1.125	0.45			
					4.425	111.953	sqm	
	Inside 20 mm th.							
	2	2.7	3.125	2.75	32.038			
	2	2.875	2.625	2.75	30.25			
	2	2	1.65	2.75	20.075			
	2	2.075		2.75	11.413			
	Above lintel							
	1	0.75		0.65	0.488			
	Bath							
	2	0.9		2.75	4.95			
	WC							
	1	2.95		2.75	8.113			
	1	2.25		2.75	6.188			
	4	2.2		0.9	7.92			
	T. 125 wall							




Sub

(Subhash Dutta)
Chairman
Gobardanga Municipality
North 24-Parganas

	2	0.9	0.125	0.225				
					121.658			
	Open out side less							
	3	0.75	2.1	4.725				
				(-)	4.725			
					116.933	Sqm		
	Celling Plaster			24.47				
	Less			1.14				
					23.33	Sqm		
14	Neat cement punning							
	Out side	Plinth						
		25.3	0.45			11.385	Sqm	11.385
	Inside		2.7	3.125				
			2	5.825	0.1	1.165	Sqm	
			2.875	2.625				
			2	5.5	0.1	1.1	Sqm	
	Kithen		2	1.65				
			2	3.65	0.45	3.285	Sqm	
			1	1.65	0.45	0.743	Sqm	
			2	2.075	0.1	0.415	Sqm	
	Varanda			1.775	0.1	0.178	Sqm	
	step WC	1		3	0.45	1.35	Sqm	
	Bath			3.5	2	7	Sqm	
				0.75	0.1	0.075	Sqm	
	In side punning						15.31	15.31
	Total							26.695 Sqm
15	Art. Stone flooring							
	Floor area					25.37	Sqm	
	Step	2	0.9	0.25		0.45		
	W1	4	0.9	0.1		0.36		
	W2	1	0.75	0.1		0.075		
	W3	3	0.75	0.1		0.225		
							26.48	Sqm
16	Ms Clamp for door & window							
	D1+D2	4		6		24		
	W1+W2	5		2		10		
							34 nos.	
17	Wood work in Door & window frame							
	D1	2	5.1	10.2				
	D2	2	4.95	9.9				
	W1	4	3.6	14.4				
	W2	1	3.3	3.3				
				37.8	0.075	0.075	0.213	ms
18	Z batten shutter							
	D1	2	0.775	2.025		3.139		
	D2	2	0.625	2.025		2.531		
	W1	4	0.775	0.775		2.403		
	W2	1	0.775	0.625		0.484		
							8.557	Sqm
19	Iron Butt Hinges							




 (Subhash Dutta)
 Chairman
 Gobardanga Municipality
 North 24-Parganas

	D1+D2					12		
	W1	4	4			16		
	W2	1	4			4		
							32 nos.	
20	Iron socket bolt							
	Door			6				
	Window			5				
							11 nos.	
21	White wash							
	Inside+Ceiling Plaster- inside punning							
			116.933	23.33	15.31		124.953	sqm
22	Colour wash							
	Out side Plaster- out side punning							
			111.953	11.385			100.568	sqm
23	Priming on timber sutrface							
	2	2	0.9	2.1		7.56		
	2	2	0.75	2.1		6.3		
	4	2	0.9	0.9		6.48		
	1	2	0.75	0.9		1.35		
							21.69	sqm
24	Painting best quality on wooden surface							
	same sl.no. 23						21.69	sqm
25	MS ornamental gri....10Kg-16 Kg							
	W1	4	0.75	0.75	2.25			
	W2	1	0.75	0.6	0.45			
					2.7			
					@12Kg/sqm		32.4	Kg
26	Priming on Steel sutrface						2.7	sqm
27	Painting best quality on steel surface						2.7	sqm
	same sl.no. 24							
28	R.C.C. Shelf							
		1.75	0.5				0.875	sqm
29	Roof treatment with cow dang							
					32.18			
	Deduct	1.14	(varanda)	1.14				
	Cornice	25	0.125	3.125				
				27.915			27.915	sqm




 (Subhash Dutta)
 Chairman
 Gobardanga Municipality
 North 24-Parganas

ESTIMATE FOR CONSTRUCTION OF CONCRETE ROAD PER SQ-MTR


All rates are taken from P.W.D. Schedule 2014 Effective from 1st June 2014. and 7th Corrigenda effect from 11.08.2015

Consider 30.0m x 2.0m Cement Concrete Road

Sl No	Description	Details					UNIT	QTY.	RATE (RS.)	AMOUNT (RS.)
		No	L	B	H	Qty.				
1	Brick edging 75 mm wide with picked jhama bricks, laid true to line and level including cutting necessary trench in soil or in hard metalled surface, laying the bricks and repacking the trench (on both side of the edging) with spoils and ramming the same thoroughly complete as per direction. Page-189, Item-3. (b) Brick-on-end edging (250 mm) depth						%Metre	63.70	8,661.00	5,517.06
	For CC road	2.0	30.000			60.00				
	End side	2.0	1.850			3.70				
	Total-					63.70				
2	(A) Filling in foundation or plinth by silver sand in layers not exceeding 150 mm as directed and consolidating the same by thorough saturation with water, ramming complete including the cost of supply of sand. (payment to be made on measurement of finished quantity). Page-2, Item No.-4.						%Cum	5.52	68,771.00	3,796.16
	For CC road	1.0	29.850	1.850	0.100	5.52				
	Total-					5.52				
3	Brick soling with picked jhama bricks including preparation of bed as necessary with brick joints properly filled in and packed with powdered earth and including necessary cushion of similar material below the soling (and in between layers when more than one layer is used) completes as per direction. Page-188, Item-1. (a) Single brick flat soling (thickness 75 mm.)						Sqm	55.22	329.00	18,167.38
	For CC road	1.0	29.850	1.850		55.22				
	Total-					55.22				
4	Hire and Labour Charges for shuttering with hard wood for precast R.C. Slab curved, or stright and striking out the same including fitting, fixing the precast slab in position with necessary carriage and haulage, hosting etc, complete in all respect. (only the area in contact with concrete to be measured) Page-27, Item No.-14						Sqm	6.40	99.00	633.60
	For CC road	2.000	30.000	0.100		6.00				
		2.000	2.000	0.100		0.40				
	Total-					6.40				
5	Ordinary Cement concrete (mix 1:2:4) with graded stone chips (20 mm nominal size) excluding shuttering and reinforcement, if any, as per relevant IS codes. A) Pakur Variety. Page-11, Item-5.a a)Ground floor.						Cum	12.00	6,071.82	72,861.84
	For CC road	2.0	30.000	2.000	0.100	12.00				
	Total-					12.00				
6	Earth work in filling in foundation trenches or plinth with good earth. In layers not exceeding 150 mm. including watering and ramming etc. layer by layer complete. (Payment to be made on basis of measurement of finished quantity of work).						%Cum	1.92	7,831.00	150.36
	Consider total Earth cutting	2.0	30.000	0.300	0.100	1.80				
		2.0	2.000	0.300	0.100	0.12				
	Total-					1.92				

Total- 1,01,126.39
Add Contingency @ 3% 3,033.79
G. Total- 1,04,160.18
Total area of Road in Sq.m 60.00
Rate /Sq.m= 1736.00
Say 1736.00




 (Subhash Dutta)
 Chairman
 Gobardanga Municipality
 North 24-Parganas

Abstract of Estimated Cost for Drain section of 400mmx400mm under Birnagar Municipality.

All rates are taken from P.W.D. Schedule 2014 Effective from 1st June 2014. and 7th Corrigenda effect from 11.08.2015
Length= 1.0 Mtr.

Sl. No	Description						UNIT	QTY.	RATE (RS.)	AMOUNT (RS.)		
	Details	No	L	B	H	Qty.						
1	Earth work in excavation of foundation trenches or drains. In all sorts of soil (including mixed soil but excluding laterite or sandstone) including removing. Spreading or stacking the spills within a lead of 75m. As directed. The item includes necessary trimming the sides of trances, leveling dressing and ramming the bottom complete a) Depth of excavation not exceeding 1500mm. Page-1, Item-2.						%Cum	0.65	12,047.00	78.31		
	For drain	1.0	1.000	1.000	0.650	0.65					Total-	0.65
2	(A) Filling in foundation or plinth by silver sand in layers not exceeding 150 mm as directed and consolidating the same by thorough saturation with water, ramming complete including the cost of supply of sand. (payment to be made on measurement of finished quantity). Page-2, Item No.-4.						%Cum	0.10	68,771.00	68.77		
	For drain	1.0	1.0	1.0	0.100	0.10					Total-	0.10
3	Single Brick Flat Soling of picked jhama bricks including ramming and dressing bed to proper level and filling joints with local sand. Page-11, Item-1.						Sqm	1.00	343.00	343.00		
	For drain	1.0	1.000	1.000		1.00					Total-	1.00
4	Ordinary Cement concrete (mix 1:2:4) with graded stone chips (20 mm nominal size) excluding shuttering and reinforcement, if any, as per relevant IS codes. A) Pakur Variety. Page-11, Item-5.a a) Ground floor.						Cum	0.08	6,071.82	485.75		
	For drain	1.0	1.000	1.000	0.075	0.08					Total-	0.08
5	Brick work with 1st class bricks in cement mortar (4:1) (a) In foundation and plinth Page-29, Item No.-21.a						Cum	0.15	5,623.00	843.45		
	For drain	1.0	1.000	0.250	0.400	0.10						
		1.0	1.000	0.250	0.200	0.05					Total-	0.15
6	Earth work in filling in foundation trenches or plinth with good earth. In layers not exceeding 150 mm. including watering and ramming etc. layer by layer complete. (Payment to be made on basis of measurement of finished quantity of work).						%Cum	0.65	7,831.00	50.90		
	Consider total Earth	1.0	0.650			0.65					Total-	0.65
7	125mm. Thick brick work with 1st class bricks in cement mortar (4:1) a) in ground floor. Page-31, Item No.-29.						Sqm	0.20	728.00	145.60		
	For drain	1.0	1.0		0.200	0.20					Total-	0.20
8	Hire and Labour Charges for shuttering with hard wood for precast R.C. Slab curved, or stright and striking out the same including fitting, fixing the precast slab in position with necessary carriage and haulage, hosting etc, complete in all respect. (only the area in contact with concrete to be measured) Page-27, Item No.-14						Sqm	0.15	99.00	14.85		
	For drain	0.667	0.775	0.125	2.000	0.13						
		0.667	0.125	0.125	2.000	0.02					Total-	0.15
9	Ordinary Cement concrete (mix 1:1.5:3) with graded stone chips (20 mm nominal size) excluding shuttering and reinforcement if any, in ground floor as per relevant IS codes. (i) Pakur Variety In ground floor. Page-14, Item No.-7						m3	0.01	6,811.63	68.12		
	For drain	0.667	0.775	0.125	0.125	0.01					Total-	0.01



Sl. No	Description						UNIT	QTY.	RATE (RS.)	AMOUNT (RS.)
	Details	No	L	B	H	Qty.				
10	Reinforcement for reinforced concrete work in the all sorts of structures including distribution bars. Stirrups, binders etc. including supply of rods, initial straightening and removal of loose rust (if necessary), cutting to requisite length, hooking and binding with 16 gauge black annealed wire at evrey intersestion complete as per drawing and direction. a)For works in foundation Basement and up to roof of ground floor/upto 4m i) Tor steel/Mild steel Page-27, Item No.-15.a.1 & b.i.						Qntl	0.006	6,178.70	37.07
	Considering @ 1.0%=78.5kg/M3	1.0	0.008	0.785		0.0063				
					Total-	0.01				
11	Plaster (to wall, floor, ceiling etc.) with sand and cement mortar including rounding off or chamfering corners as directed and raking out joints including throating, nosing and drip course, scaffolding/staging where necessary (Ground floor).[Excluding cost of chipping over concrete surface] (ii) with 1:4 cement mortar Page-151, Item-2.ii.c & Page-152, Item-5.a (a) 15mm thick plaster						m2	1.58	171.00	270.18
	For drain	1.0	1.000	1.575		1.58				
					Total-	1.58				
12	Neat cement punning about 1.5mm thick in wall,dado,window sill,floor etc. Page-152, Item-8. NOTE:Cement 0.152 cu.m per100 sq.m.						m2	1.58	38.00	60.04
	For drain	1.0	1.000	1.575		1.58				
					Total-	1.58				

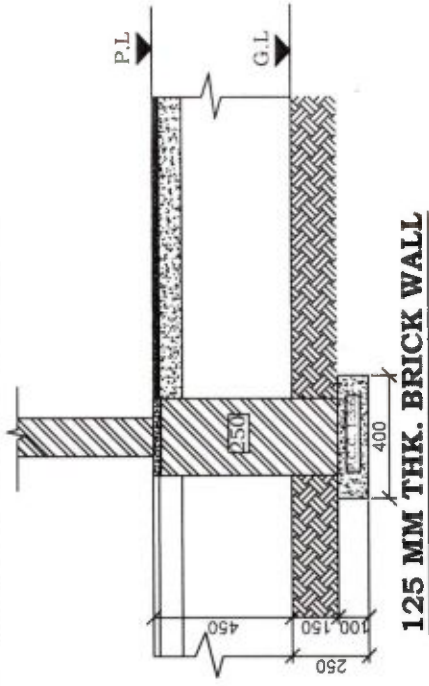
Total- 2,466.03
 Add Contingency @ 3% 73.98
 G. Total- 2,540.01
 Rate /Mtr length= 2,540.00



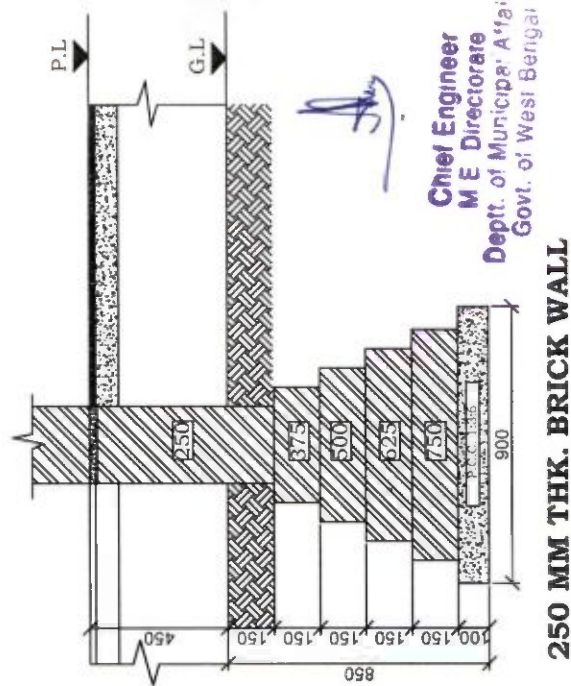
Pb

(Subhash Dutta)
 Chairman
 Gobardanga Municipality
 North 24-Parganas

FOUNDATION DETAILS

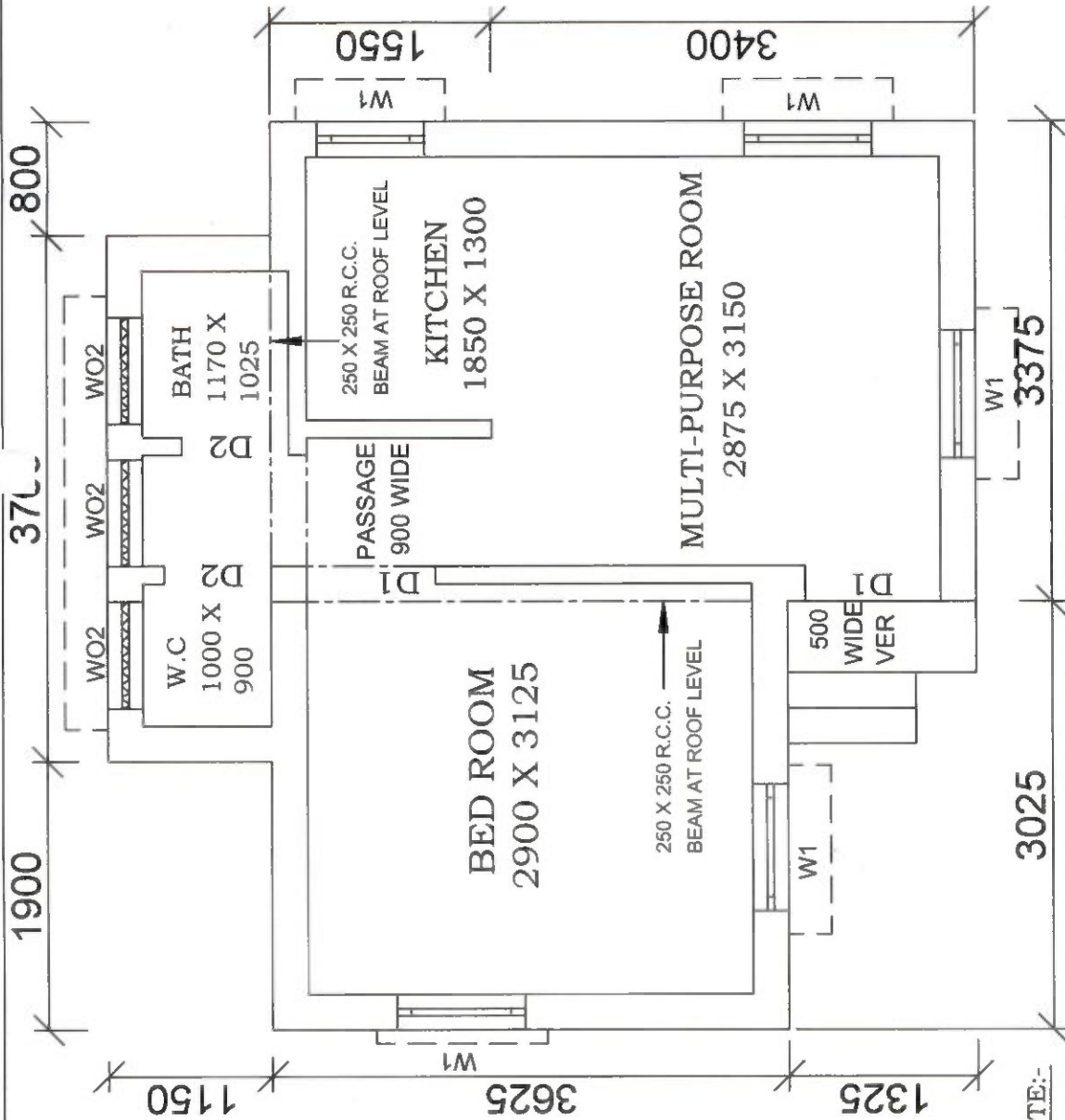


125 MM THK. BRICK WALL



250 MM THK. BRICK WALL

Chief Engineer
M E Directorate
Dept. of Municipal Affairs
Govt. of West Bengal



DOORS & WINDOWS SCHEDULE	
MARKING	DIMENSION
W1	900 X 900
W2	750 X 900
W02	750 X 750
D1	900 X 2100
D2	750 X 2100

FLOOR AREA - 25.77 SQM.

BUILT UP AREA - 32.58 SQM.

- NOTE:-**
1. ALL WINDOW OPENINGS (W1&W2) WILL BE PROVIDED WITH Z-BATTEN SHUTTERS.
 2. ALL DOORS (D1&D2) -25TH Z-BATTEN SHUTTERS, SINGLE LEAF.
 3. W02 - OPENING PROVIDED WITH R.C.C. JALLI.
 4. PLINTH HEIGHT - 450 TH.
 5. CEILING HEIGHT - 2750 TH.
 6. MAIN WALL - 250 TH.
 7. PARTITION WALL - 125 TH.
 8. ROOF SLAB, BEAM, LINTEL, ETC. WITH REINFORCED CEMENT CONCRETE M20 GRADE.
 9. FLOOR OF VERANDAH, WC, BATH, & KITCHEN ROOM TO BE KEPT 15 MM BELOW THE FLOOR LEVEL OF ROOM & PASSAGE.
 10. 100 MM TH. PIECE LINTEL OVER OPENING HAVE BEEN PROVIDED.
 11. ALL DIMENSION ARE IN MM.

PRADHAN MANTRI AWAS YOJANA
HOUSING FOR ALL (URBAN)
OFFICE OF THE CHIEF ENGINEER
MUNICIPAL ENGINEERING DIRECTORATE
GOVT. OF WEST BENGAL

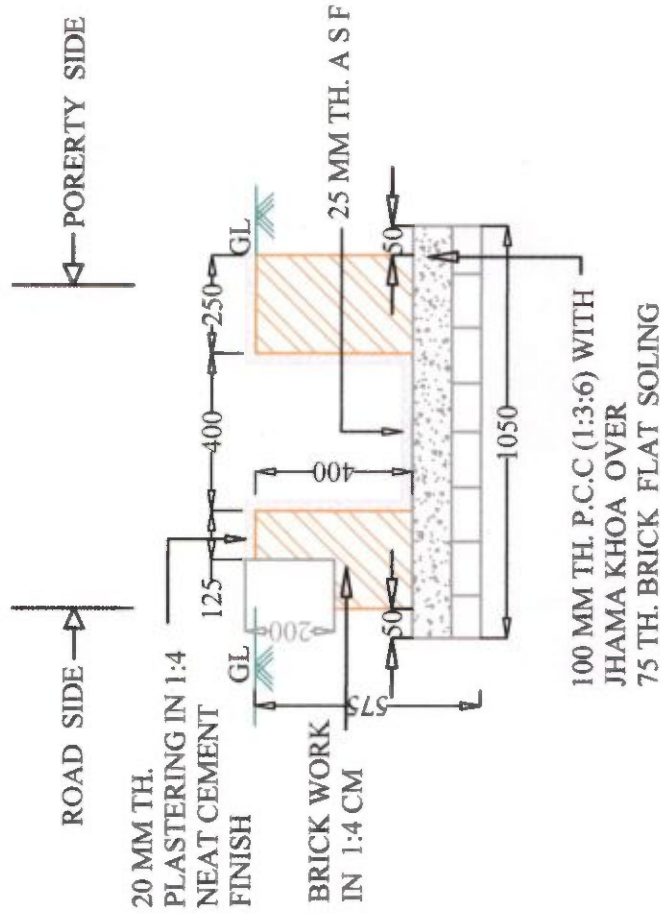
DWG. NO.

SCALE :- 1:50 & 1:25

GOBARDANGA MUNICIPALITY

GOBARDANGA, NORTH 24 PARGANAS

CROSS SECTION OF DRAIN (400 x 400)
(SCALE - 1:50)



[Handwritten Signature]


Sub-Assistant Engineer
Gobardanga Municipality
North 24 Parganas

[Handwritten Signature]

Chairman
Gobardanga Municipality
North 24 Parganas

GOBARDANGA MUNICIPALITY
GOBARDANGA, NORTH 24 PARGANAS

TYPICAL CROSS SECTION OF CEMENT CONCRETE ROAD



NOTE : CEMENT CONCRETE SHOULD BE LAID IN ALTERNATE PANNEL OF AN AREA NOT MORE THAN 7.50 SQM. PROVISION FOR PAPER JOINT AT THE END OF EACH PANNEL IS TO BE MADE



Sub-Engineer
Gobardanga Municipality
North 24 Parganas

Chairman
Gobardanga Municipality
Gobardanga Municipality
North 24 Parganas

FUND FLOW PATTERN

Rupees in lakhs

NAME OF THE SCHEME	ESTIMATED COST	YEAR 2015-16				TOTAL
		GOI	GOWB	ULB	Beneficiaries	
PMAY project - , Gobardanga Municipality	4977.12	1845.00	2598.39	226.23	307.50	4977.12

PHASING OF FUND

Rupees in lakhs

YEAR 2015-16	RELEASE OF FUND				TOTAL
	GOI	GOWB	ULB	Beneficiaries	
1st Installment @ 40%	738.00	1039.35	90.49	307.50	2175.35
2nd Installment @ 40%	738.00	1039.35	90.49	0.00	1867.85
3rd Installment @ 20%	369.00	519.68	45.25	0.00	933.92
TOTAL	1845.00	2598.39	226.23	307.50	4977.12

REQUIREMENT OF FUND

Rupees in lakhs

SL. NO	NAME OF THE SCHEME	YEAR 2015-16	TOTAL
1	PMAY project - , Gobardanga Municipality	4977.12	4977.12
Total		4977.12	4977.12



(Signature)

(Subhash Dutta)
Chairman
Gobardanga Municipality
North 24-Parganas

HFAPoA and Pradhan Mantri Awas Yojana (Housing for All)

To give pucca house for every family is currently on the global agenda. One of the Millennium Development Goals (MDGs) is to 'achieve significant improvement in the lives of slum dwellers, by 2022 . Similar goals are set forth by Pradhan Mantri Awas Yojana within year 2022, to create pucca house for every family.

ULB undertake a demand survey through suitable means for assessing the actual demand of housing. While validating demand survey, Cities consider possible temporary migration from rural areas to the city just to take advantage of housing scheme and exclude such migrants from list of beneficiaries. On the basis of demand survey and other available data, cities prepare Housing for All Plan of Action (HFAPoA). HFAPoA contain the demand of housing by eligible beneficiaries in the city along with the interventions selected out of four verticals. The information regarding beneficiaries is collected by ULB in suitable. While preparing HFAPoA, ULB and Implementing Agencies also consider the affordable housing stock already available in the city as Census data suggests that large number of houses are vacant.

Bank account number and Aadhaar number/Voter ID card/any other unique identification details of intended beneficiaries or a certificate of house ownership from Revenue Authority of beneficiary's native district integrate in the data base of HFAPoA for avoiding duplication of benefit to one individual family. Beneficiaries is validated by ULBs thereby ensuring their eligibility at the time of preparation of the projects and approval of projects.

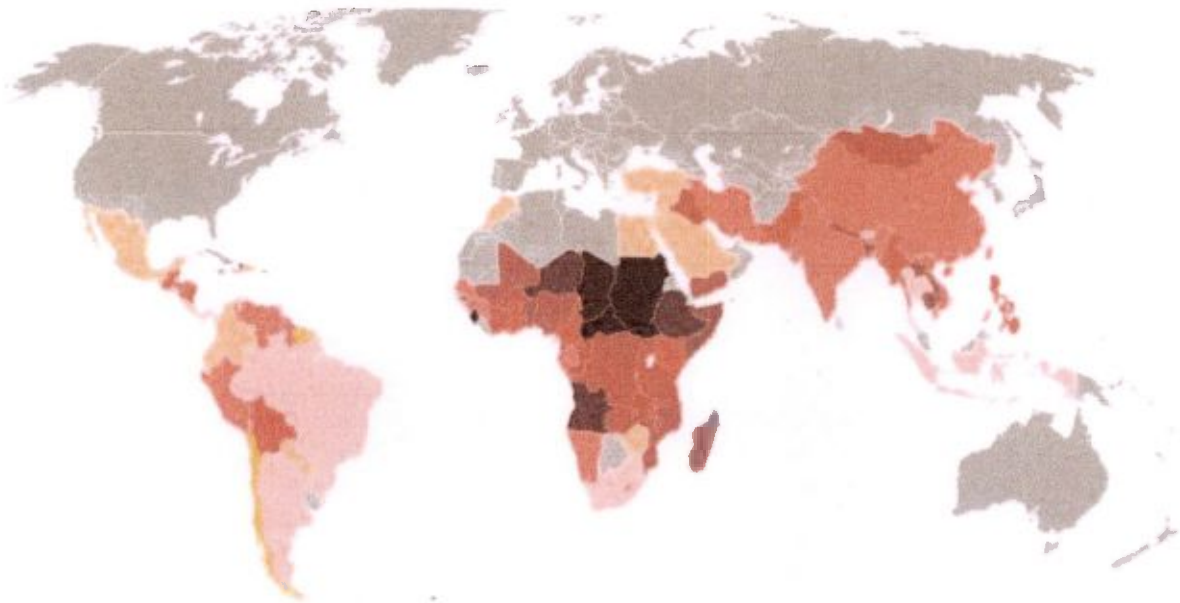
On the basis of HFAPoA, States/Cities subsequently prepare the Annual Implementation Plans (AIPs) dividing the task upto 2022 in view of the availability of resources and priority. For larger cities, HFAPoA and AIPs is prepared at sub-city (ward/zone etc.) level with the approval of concerned State/UT Government. The result of demand survey, draft HFAPoA and draft AIP is discussed with the local representatives including MLAs and MPs of that area so that their views are adequately factored in while finalising the plans and beneficiary list.

Cities which have already prepared Slum Free City Plan of Action (SFCPoA) or any other housing plan with data on housing, utilise the existing plan and data for preparing "Housing for All Plan of Action" (HFAPoA). Houses constructed under various schemes should be accounted for while preparing HFAPoA



(Subhash Dutta)
Chairman
Gobardanga Municipality
North 24-Parganas

Urban Population Living in Slums and the Indian Scenario (source: UN-HABITAT)



0-10% ■ 10-20% ■ 20-30% ■ 30-40% ■ 40-50% ■ 50-60% ■ 60-70% ■ 70-80% ■ 80-90% ■ 90-100%



(Subhash Dutta)
Chairman
Gobardanga Municipality
North 24-Parganas

The preparation of HFAPoA broadly involve Slum Development/Rehabilitation Plans based on

- a. Survey of all slums – notified and non-notified;
- b. Mapping of slums using the state-of-art technology;
- c. Integration of geo-spatial and socio-economic data; and
- d. Identification of development model proposed for each slum.

1. Base maps to an appropriate scale would be a pre-requisite for the preparation of Slum Development Plan/Slum-free City Plan. States/UTs may need to proceed in the following steps for the preparation of Slum-free City Plans.
2. Securing CARTOSAT II/latest satellite images from NRSC/ISRO and preparation of base maps for the whole city and its fringes using the images;
3. Identification and inventory of all slum clusters of all descriptions in the urban agglomeration with the help of satellite image and other available data;
4. Inventory of all possible vacant lands in each zone of the urban agglomeration that could be used for slum development/ rehabilitation development purposes;
5. Development of Slum Map of every slum within the city and its fringes using GIS with CARTOSAT II images, ground level spatial data collected through total station survey, collating spatial information with respect to plot boundaries, network of basic infrastructure like roads, sewerage, storm drainage and water lines, etc and superimposing this on the satellite image and importing them into GIS platform as the first step towards the preparation of Slum Development Plans and Slum Free City Plan.
6. This may be undertaken with the help of technical partners of NRSC/ ISRO/other technical institutions.
7. Identification and engagement of Lead NGO/CBO to guide and anchor community mobilization for the purpose of slum survey, (May be more than one NGO/CBO in different slum zones) of the city. These Lead NGOs/CBOs should also be associated in slum survey operations and dialogues for preparation of slum level development plans;



8. Conduct of Slum Survey based on the detailed formats (with or without changes) prepared by the Ministry of Housing & Urban Poverty Alleviation with the help of National Buildings Organization (NBO) - after due training of trainers, training of survey personnel /cavassers and canvassing. It would be helpful for community mobilization to pick as many cavassers from the sourced slum or nearby slum pockets;
9. Collection of bio-metric identification data of slum dwellers based on the above survey (subject to guidelines issued by Unique Identity Authority of India (UIDAI));
10. Entry of data from Slum Surveys in the web-enabled MIS application (to be provided by Ministry of HUPA), compilation and collation of data, preparation of Slum-wise, City and State Slum Survey Database and Baseline Reports. The MIS will assist in developing a robust Slum and Slum Households Information System. (Guidelines and software for development of the MIS will be issued by the Ministry of HUPA);
11. Integration of Slum MIS with GIS Maps to enable the preparation of GIS-enabled
Slum Information System that is to be used for the preparation of meaningful
Slum
Development Plans and Slum-free City Plan using a city-wide/zone-based approach.(Guidelines and software for development of GIS platform and its integration with the MIS will be issued by the Ministry of HUPA);

Introduction to Pradhan Mantri Awas Yojana (PMAY)

Pradhan Mantri Awas Yojana (PMAY), a path breaking scheme for the slum dwellers and urban poor envisages a 'Pucca house to every family' through encouraging States to tackle the problem of slums in a holistic manner. It calls for a multi-pronged approach focusing on:

- ✦ Bringing existing slums within the formal system and enabling them to avail of the same level of basic amenities as the rest of the town.
- ✦ Redressing the failures of the formal system that lie behind the creation of slums.



(Subhash Dutta)
Chairman

Gobardanga Municipality
North 24-Parganas

- ✦ Tackling the shortages of urban land and housing that keep shelter out of reach of the urban poor and force them to resort to extra-legal solutions in a bid to retain their sources of livelihood and employment.
- ✦ Enactment of a set of reforms at the state and city level related to inclusive planning, regulation and financing, which would ensure that adequate fresh housing stock and services get created on an ongoing basis to address both current and future needs of cities.
- ✦ An integrated approach covering shelter, services and livelihoods for poor slum communities.

The duration of Pradhan Mantri Awas Yojana [PMAY]

2015 TO 2022

Eligible Components of the PMAY:

Allotment of Houses

Allotment of dwelling units will be in the name of the female member of the . Alternatively, it can be allotted in the name of husband and wife jointly. Ownership of land required for every Beneficiary.

A EWS beneficiary family will comprise husband, wife and unmarried children. The beneficiary family should not own a pucca house (an all weather dwelling unit)

either in his/her name or in the name of any member of his/her family in any part of India to be eligible to receive central assistance under the mission.

EWS households are defined as households having an annual income up to Rs.3,00,000 (Rupees Three Lakhs). States/UTs shall have the flexibility to re-define the annual income criteria as per local conditions in consultation with the Centre.

Following infrastructure will be considered for support under PMAY:



1. Water connection
2. Toilet facilities
3. 24 x 7 Electric facilities
4. Roads

Need for Projects

This development project models will give benefits in the city . One of the key objectives of developing the Projects is to incentivize innovation and encourage new approaches and solutions that can demonstrably improve the quality and quantity of shelter and services for the poor.

Such innovation could encompass:

- ✦ Projects with strong community participation i.e. Slum upgradation/ redevelopment projects initiated/spearheaded by the community; or with their demonstrable involvement and participation in design, planning and implementation
- ✦ New models of public-private partnerships whereby the private sector can be encouraged to take up affordable housing for the EWS/LIG.
- ✦ Innovations in planning, demonstrating integrated livelihoods, shelter and services; or convergence.
- ✦ Innovative or cost effective and green building design and technologies.
- ✦ Financial innovations in delivering the city/state wide programme.

Aims and Objectives

Vision

The mission seeks to address the housing requirement of urban poor including slum dwellers through following programme verticals:

- Slum rehabilitation of Slum Dwellers with participation of private developers using land



(Subhash Dutta)
Chairman

as a resource

- Promotion of Affordable Housing for weaker section through credit linked subsidy
- Affordable Housing in Partnership with Public & Private sectors
- Subsidy for beneficiary-led individual house construction

Objectives

The project has been designed keeping in mind the following objectives.

- ✦ Integrated development of all existing slums, notified or non-notified, i.e., development of infrastructure and housing in the slums/rehabilitation colonies for the slum dwellers/urban poor, including rental housing.
- ✦ Development/improvement/maintenance of basic services to the urban poor, including water supply, sewerage, drainage, solid waste management, approach and internal road, street lighting.
- ✦ The Creation of affordable housing stock, including rental housing with the provision of civic infrastructure and services, on ownership.
- ✦ Encouraging Public Private Partnership by having pay and use toilets and educate the slum dwellers for keeping the environment clean and hygienic.

State PMAY Mission Director

The Nodal Ministry and National Mission Directorate is Ministry of Housing & Urban Poverty Alleviation, Government of India.

The Nodal Department for West Bengal is Municipal Affairs Dept. (M.A. Department), Government of West Bengal. The state level Nodal Agency is State Urban Development Agency (SUDA) under M.A. Department. State Urban Development Agency was set up in 1991 with a view to ensuring proper implementation and monitoring of the centrally assisted programmes for generating employment opportunities and alleviation of poverty throughout the State. SUDA is a Society registered under the West Bengal Societies Registration Act, 1961.



Funding Pattern of PMAY

Funding pattern for PMAY(Housing for all)

- ✦ Central share 1.5 LAKHS of total cost of dwelling unit
- ✦ Beneficiary share 0.25 LAKHS of total cost of dwelling unit
- ✦ State share rest of total cost of dwelling unit
- ✦ State + ULB bear the cost of infrastructure
- ✦ State share for infrastructure to be minimum 5%
- ✦ ULB share for infrastructure to be minimum 5%
- ✦ Cost of infrastructure 10 % of sum total cost of dwelling unit

Approvals & Release of Funds

- ✦ Releases and approvals to be on the basis of DPRs which need to be submitted with approval of State Level Sanctioning and Monitoring Committee
- ✦ Innovative projects to be considered for sanction even in the preparatory stage.
- ✦ Central Funds to be released in three installments to the State Governments/SLNA; central assistance under different components will be released to the state / UTs after the approval of CSMC and with concurrence of the integrated Financial Division of the Ministry. Central share would be released in three installment of 40%,40% and 20% each.



Project Cost and Financing Strategy

For Dwelling Unit

Total no of Dwelling unit = 1230 Nos

Rate per Dwelling unit = 3.67858 Lakhs

Total Cost of Dwelling unit = $1230 \times 3.67858 = 4524.65$ Lakhs

Central Share = 1230×1.5 Lakhs = 1845.00 Lakhs

State Share = 1230×1.92858 Lakhs = 2372.15 Lakhs

Beneficiary Share = 1230×0.25 Lakhs = 307.50 Lakhs

ULB Share = NIL

For Infrastructure

10 % of total Dwelling unit cost = 4524.65 Lakhs $\times 10\% = 452.46$ Lakhs

Central Share = NIL

State Share = $50\% \times 452.46$ Lakhs = 226.23 Lakhs

Beneficiary Share = NIL

ULB Share = $50\% \times 452.46$ Lakhs = 226.23 Lakhs

The total project cost will be 49.7712 crores

Out of these 49.7712 Crores is the cost of Housing Infrastructure. The following table shows the share of cost between housing infrastructure & Physical Infrastructure.

Table: Cost Break up between Housing & Infrastructure

SlNo.	Component	Cost on Lakhs
1.	Housing Cost(2022)Dwelling Units)	4524.65
2.	Infrastructure Cost	452.46
	Total	4977.12



Sub

(Subhash Dutta)
Chairman

Gobardanga Municipality
North 24-Parganas

Materials of construction:

- ↓ PCC (1:3:6) for foundation
- ↓ RCC M-20 for substructure & superstructure (Column, Beam, Slab)
- ↓ HYSD Steel
- ↓ 1st Class Brick Masonry
- ↓ 1:6 (Cement: Sand) plaster – 10 mm on soffit of beam & slab, 15 mm on internal walls & 20 mm on external walls
- ↓ IPS flooring

Definition of Slum for Housing

Different definitions of a slum exist in different statutes and in urban poverty literature. For the purpose of HOUSING SCHEME, it is proposed to adopt the definition given in the 2001 Census, which is as follows:

- a. All areas notified as 'Slum' by State/Local Government and UT Administration under any Act;
- b. All areas recognized as 'Slum' by State/Local Government and UT Administration, which have
not been formally notified as slum under any Act;

'Slum' or 'Slum Area' – is a compact settlement of at least 20 households (For NE & Special Category States it is 10-15 households) with a collection of poorly built tenements, mostly of temporary nature, crowded together usually with inadequate sanitary and drinking water facilities in unhygienic conditions.

Situation Appraisal

The people living in the slums mostly have kutcha (10) and semi-pucca (186) housing. In certain cases where pucca housing is available, they are usually in dilapidated condition. The kutcha houses are in very poor condition and require extensive repairs. Most of the houses have tiles on roof. While during the survey some of the houses have been noted to be in average condition, the quality of these houses is also speedily deteriorating.

Proposed Intervention

In line with the vision to 'housing for all', an integrated housing programme is proposed to be implemented. The target will be all the slum /Non Slum dwellers in the pocket.



Building Plan

The buildings are proposed to cover an area of approximate 32 Sq.mt along with provision of 2 rooms, kitchen and sanitation facility. The layout, size and type design of housing dwelling units depends on the local conditions and the preferences of the beneficiary. The houses, has been designed in accordance with the desire of the beneficiaries, keeping in view the climatic conditions and the need to provide ample space, kitchen, ventilation, sanitary facilities, etc. and the community perceptions, preferences and cultural attitudes.

In line with the scheme, carpet area of the house will be not less than 25 sq. mts and preferably two room accommodation plus kitchen and toilet should be constructed.

Compliance with Municipal Bye laws

All designs & drawings are created keeping in line with the municipal bye laws.

Building material

- ↓ PCC (1:3:6) for foundation
- ↓ RCC M-20 for substructure & superstructure (Column, Beam, Slab)
- ↓ HYSD Steel
- ↓ 1st class Brick Masonry
- ↓ 1:6 (Cement: Sand) plaster – 10 mm on soffit of beam & slab, 15 mm on internal walls & 20 mm on external walls
- ↓ IPS flooring

Structural Design

- ↓ Following are the general considerations in the analysis/design.
- ↓ For all structural elements, M20 grade concrete and Fe 415 grade of steel is used.
- ↓ Plinth beams passing through columns are provided as tie beams.
- ↓ Pedestals are proposed up to ground level.
- ↓ Beam Centre-line dimensions are followed for analysis and design.



- ✚ For all the building, walls of 250 mm and 125mm thick with 20 mm External plaster and 12 mm thick internal plaster are considered.
- ✚ Seismic loads are considered acting in the horizontal direction along either of the two principal directions.

Design data

- ✚ Live load: 2.0 kN/m² at typical floor
- ✚ 1.5 kN/m² on terrace (With Access) : 0.75 kN/m² on terrace (without Access)
- ✚ Floor finish 50mm (0.05*24) = : 1.2 kN/m²
- ✚ Ceiling plaster 12mm (0.012*20.8) : 0.25 kN/m²
- ✚ Partition walls (Wherever Necessary) : 1.0 kN/m²
- ✚ Terrace finish: 1.5 kN/m²
- ✚ Earthquake load: As per IS-1893 (Part 1) - 2002
- ✚ Depth of foundation below ground: ,0.7 m
- ✚ Walls: 250 mm thick brick masonry walls at external and 125mm walls internal.

Reference codes:

- ✚ IS 456: 2000 - Code of practice -Plain and Reinforced concrete.
- ✚ IS :1893 :2002 - Criteria for Earthquake resistant design of structures(Part-1)
- ✚ IS: 13920: 1993 - Ductile detailing of Reinforced concrete structures subjected to seismic forces.
- ✚ SP: 34 - Hand Book on Concrete Reinforcement and Detailing.
- ✚ S: 875: 1987 - Code of practice for design loads (other than earthquake) for buildings and structures. (Part-2)
- ✚ NBC:2005



(Subhash Dutta)
Chairman
Gobardanga Municipality
North 24-Parganas


Annexure-7C

(Para 14.5 of the Guidelines)

Format for Project under Beneficiary led Construction or Enhancement

1	Name of the State	:	WEST BENGAL						
2	Name of the City	:	GOBARDANGA						
3	Project Name	:	HOUSING FOR ALL						
4	Project Code	:							
5	State Level Nodal Agency	:	SUDA						
6	Implementing Agency / ULB'	:	GOBARDANGA MUNICIPALITY						
7	Date of approval by State Level sanctioning and Monitoring Committee (SLSMC)	:							
8	No. of locations covered in project	:	Name of Location	No. of beneficiary	Whether Slum (Y/n)	if yes, 1 if notified, 2 if recognised and 3 if identified	if slum, whether it gets completely rehabilitated Y/n		
9	Project Cost	:	4977.11						
10	No of Beneficiaries covered in the project	:	Gen	SC	ST	OBC	Total	Minority	Person with Disability
			431	537	18	244	1230	54	
11	Whether beneficiary have been selected as PMAY guideline? (Yes/No)	:							
12	No. of houses constructed / acquired Please specify ownership (any of these)	:	Joint (01)	Female (02)	Male (03)	Transgender (4)	0	349	881
13	No. of beneficiaries covered in project	:	Male (01)	Female(02)	Transgender (03)	881	349		
14	Whether it has been ensured that selected beneficiaries have rightful ownership of the land	:	Yes						
15	Whether building plan for all houses have bee approved	:	Yes						
16	i) GoI grant required (Rs. 1.5 lakh per eligible beneficiary) (Rs in Lakhs)	:	1845.00						
	ii) State grant, if any (Rs. In lakhs)	:	2598.38						
	iii) ULB grant, if any (Rs. In Lakh)	:	226.23						
	iv) Beneficiary Share (Rs.in lakhs)	:	307.50						
	Total (Rs.in lakh)	:	4977.110						
17	Whether technical specification/ design for housing have been ensured as per Indian Standards/NBC/ State noms.	:	Yes						
18	Whether it has been ensured that balance cost of construction is tied up with State grant, ULB grant & beneficiary share?	:	Yes						
19	Whether trunk and line infrastructure is existing or being provisioned	:	Yes						
	i) Water Supplu (Yes/ No)	:	No						
	(ii) Sewerage (Yes / No)	:	Yes						
	iii) Road (Yes / No)	:	Yes						
	iv) Strom Water Drain (yes/No)	:	Yes						
	v) External Electrification (Yes/No)	:	Yes						
	vi) Solid Waste Management (Yes/No)	:	Yes						
	vii) Any other, specify	:							
	viii) In case, any infurture has not been proposed, reasons thereof.	:							




(Subhash Dutta)
 Chairman
 Gobardanga Municipality
 North ...

20	Whether disaster (earthquake, flood, cyclone landslide etc) resistance features have been adopted in concept, design and implementation?	:	Yes
21	Whether Demand Survey completed for entire city?	:	Yes
22	Whether city-wide integrated project have been formulated? If not, reasons thereof.	:	Yes
23	Whether validation with SECC data for housing conditions conducted?	:	Yes
24	Whether Direct Benefit Transfer (DBT) of fund to individual bank account of beneficiary ensured in the project?	:	Yes
25	Whether there is provision in DPR for tracking/ monitoring the progress of individual houses through geo-tagged photographs?	:	Yes
26	Whether any innovation/cost effective/Green technology adopted in the project?	:	Yes
27	Comments of SLAC after techno economic appraisal of DPR.	:	
28	Brief of project , including any other information ULB/State would like to furnish.	:	

*State will give code number to each project sanctioned under HFA as 'ABCDEFGHIJKLM'

(Where 'AB' is State Code as per census 'CDEFGH' is city code as per census 'IJ' is running number of project of the city and 'K' is project component code i.e. 'k' will be 1-for in-situ- slum redevelopment, 2 -for Relocation 3- for AHP and 4-for Beneficiary led-Construction or enhancement), 'L' will be N- for New, R- for Revised, 'M' will be running number which will be O for new and 1 and so on for revision.

It is hereby confirmed that State /UT/ and ULB have checked all the beneficiaries as per guideline of HFA. It is also submitted that no beneficiary has been elected for more than one benefit under the Mission including Credit Linked Subsidy Scheme (CLSS) component of the Mission.

Signature
(State Level Nodal Officer)

Signature
(Secretary / Principal Secretary, Concerned Department)



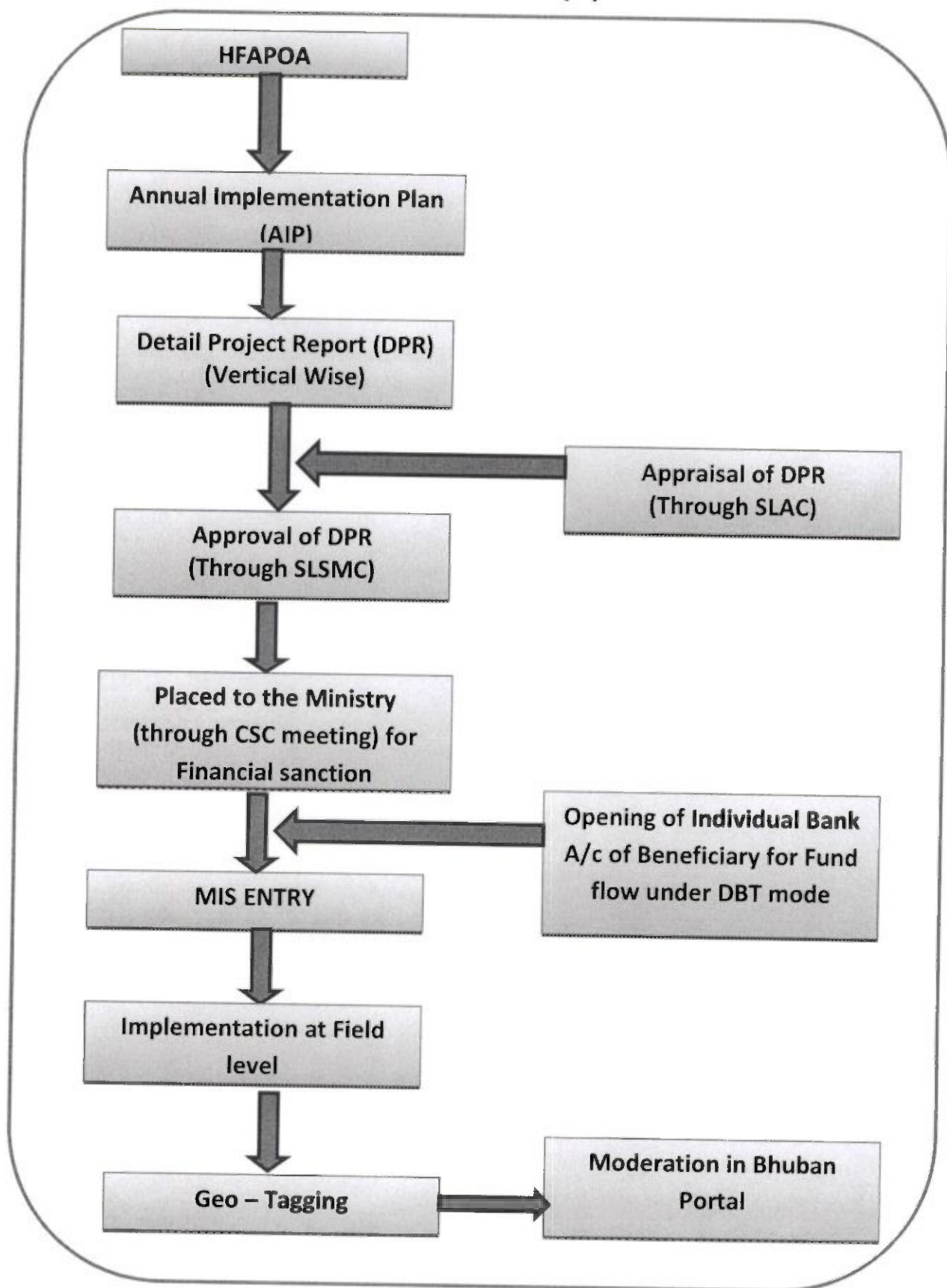

Chief Engineer
M E Directorate
Deptt. of Municipal Affairs
Govt. of West Bengal


(Subhash Dutta)
Chairman
Gobardanga Municipality
North 24-Parganas

Implementation Schedule 2016-17

Sl. No.	Activity	2017																																											
		September				October				November				December				January				February				March				April				May				June				July			
		1st	2nd	3rd	4th	1st	2nd	3rd	4th	1st	2nd	3rd	4th	1st	2nd	3rd	4th	1st	2nd	3rd	4th	1st	2nd	3rd	4th	1st	2nd	3rd	4th	1st	2nd	3rd	4th	1st	2nd	3rd	4th								
1.0	Preparation of field works & MIS entry																																												
2.0	Construction of Single storied DU including S & P. Elec.																																												
3.0	Geo-tagging of DU																																												
4.0	Infrastructure Works(Tendering formalities and Implementation for field works																																												

Work flow of PMAY – HFA (U) for 2016-17





GOBARDANGA MUNICIPALITY

GOIPUR KHAL DHAR SIDE, (SLUM CODE - 001)

PROPOSED LAND USE

AREA OF SLUM : 0.12 Sqkm
POPULATION : 305

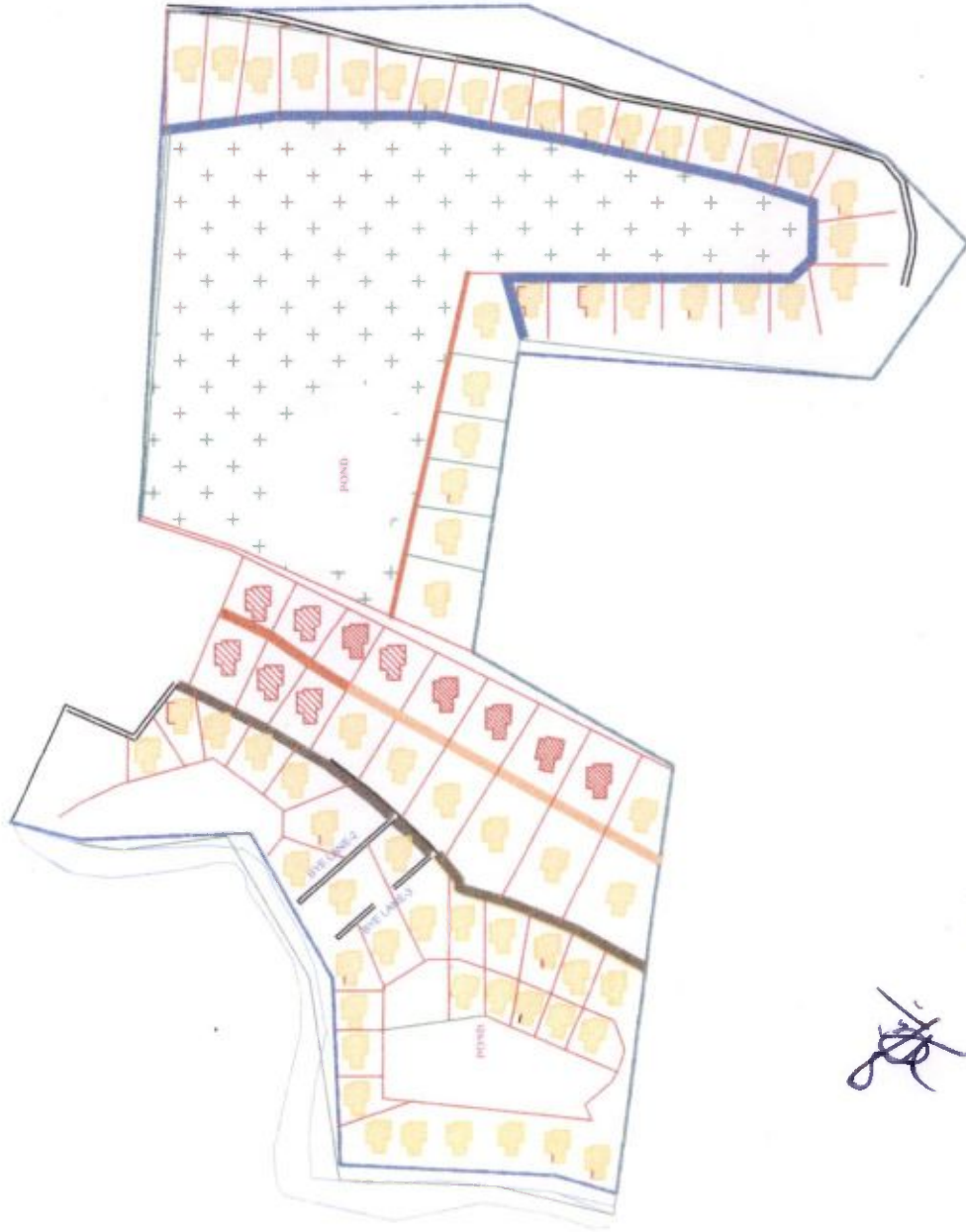
LEGEND

ITEMS	SYMBOL			QTY.	
	OLD	EXIST.	PROP.	TOTAL	PROP.
DWELLINGHOUSE(NOS)				86	54
BLACK TOPPED ROAD (Sq.M.)					0
CONCRETE ROAD (Sq.M)					82
DRAINAGE(M.)					74



Sub-Assistant Engineer
Gobardanga Municipality
North 24 Parganas

(Subrata Dutta)
Chairman
Gobardanga Municipality
North 24-Parganas



GOBARDANGA MUNICIPALITY

GAIPUR NATUNPARA SIDE, (SLUM CODE - 003)

PROPOSED LAND USE

AREA OF SLUM : 0.1 Sqkm
POPULATION : 324

LEGEND

ITEMS	SYMBOL			QTY.	
	OLD	EXIST.	PROP.	TOTAL	PROP.
DWELLINGHOUSE(NOS)				106	11
BLACK TOPPED ROAD (Sq.M.)					0
CONCRETE ROAD (Sq.M)					82
DRAINAGE(M.)					74

[Handwritten signature]

Sub-Assistant Engineer
Gobardanga Municipality
North 24 Parganas



[Handwritten signature]

(Subhash Datta)
Chairman
Gobardanga Municipality
North 24-Parganas



GOBARDANGA MUNICIPALITY

TALTALA SIDE, (SLUM CODE - 004)

PROPOSED LAND USE

AREA OF SLUM : 0.15 Sqkm

POPULATION : 99

LEGEND

ITEMS	SYMBOL			QTY.	
	OLD	EXIST.	PROP.	TOTAL	PROP.
DWELLINGHOUSE(NOS)				24	8
BLACK TOPPED ROAD (Sq.M.)					0
CONCRETE ROAD (Sq.M)					82
DRAINAGE(M.)					74



[Signature]

Sub-Assistant Engineer
Gobardanga Municipality
North 24 Parganas



[Signature]
(Subhash Chaitanya)
Chairman

Gobardanga Municipality
North 24-Parganas



GOBARDANGA MUNICIPALITY

KABOR KHOLA, (SLUM CODE - 006)

PROPOSED LAND USE

AREA OF SLUM : 0.12 Sqkm
POPULATION : 39

LEGEND

ITEMS	SYMBOL			QTY.	
	OLD	EXIST.	PROP.	TOTAL	PROP.
DWELLINGHOUSE(NOS)				13	12
BLACK TOPPED ROAD (Sq.M.)					0
CONCRETE ROAD (Sq.M)					82
DRAINAGE(M.)					74



[Handwritten signature]

Sub-Assistant Engineer
Gobardanga Municipality
North 24 Parganas



(Subhas Chandra)
Chairman
Gobardanga Municipality
North 24 Parganas



GOBARDANGA MUNICIPALITY

JAMUNA RIVER BESIDE, (SLUM CODE - 007)

PROPOSED LAND USE

AREA OF SLUM : 0.18 Sqkm

POPULATION : 156

LEGEND

ITEMS	SYMBOL			QTY.	
	OLD	EXIST.	PROP.	TOTAL	PROP.
DWELLINGHOUSE(NOS)				46	17
BLACK TOPPED ROAD (Sq.M.)					0
CONCRETE ROAD (Sq.M)					82
DRAINAGE(M.)					74



0 m 50 m 100 m 150 m

Sub-Assistant Engineer
Gobardanga Municipality
North 24 Parganas



(Sub-Assistant Engineer)
Gobardanga Municipality
North 24 Parganas

Gobardanga Municipality
North 24 Parganas



GOBARDANGA MUNICIPALITY

SARAT PALLY SIDE, (SLUM CODE - 008)

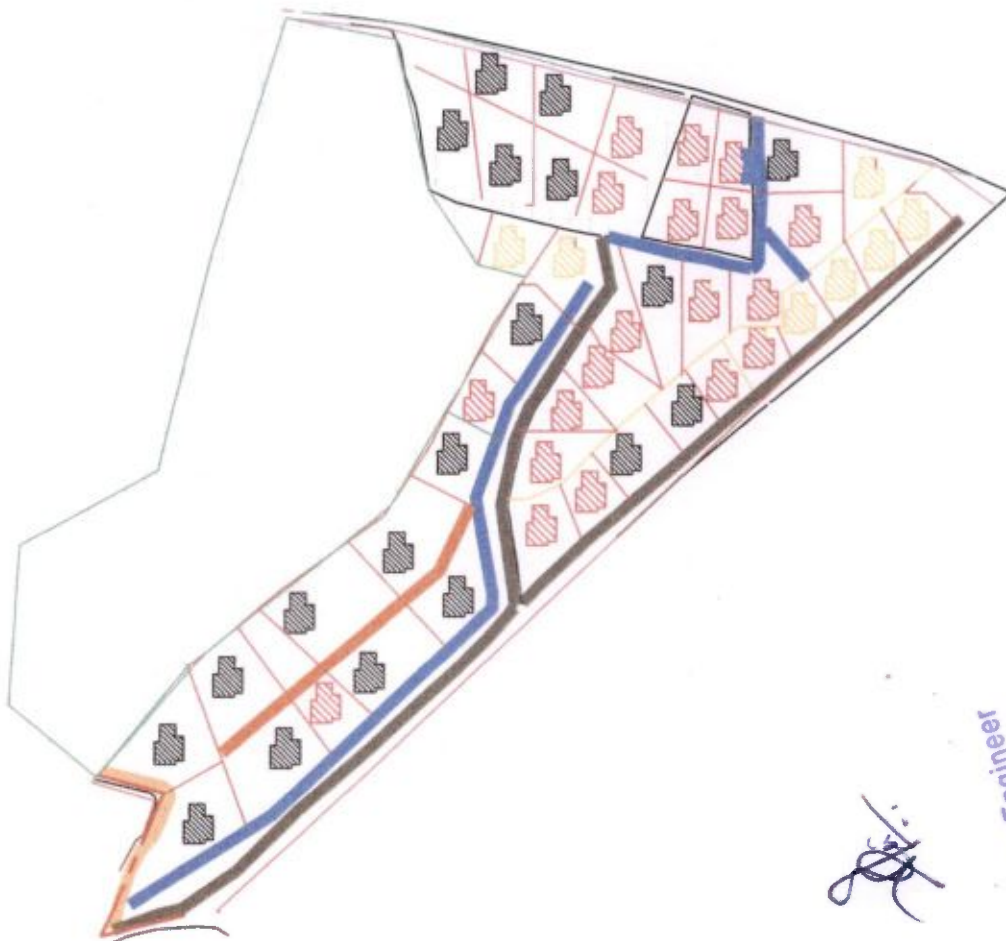
PROPOSED LAND USE

AREA OF SLUM : 0.12 Sqkm

POPULATION : 180

LEGEND

ITEMS	SYMBOL			QTY.	
	OLD	EXIST.	PROP.	TOTAL	PROP.
DWELLINGHOUSE(NOS)				55	19
BLACK TOPPED ROAD (Sq.M.)					0
CONCRETE ROAD (Sq.M)					82
DRAINAGE(M.)					74



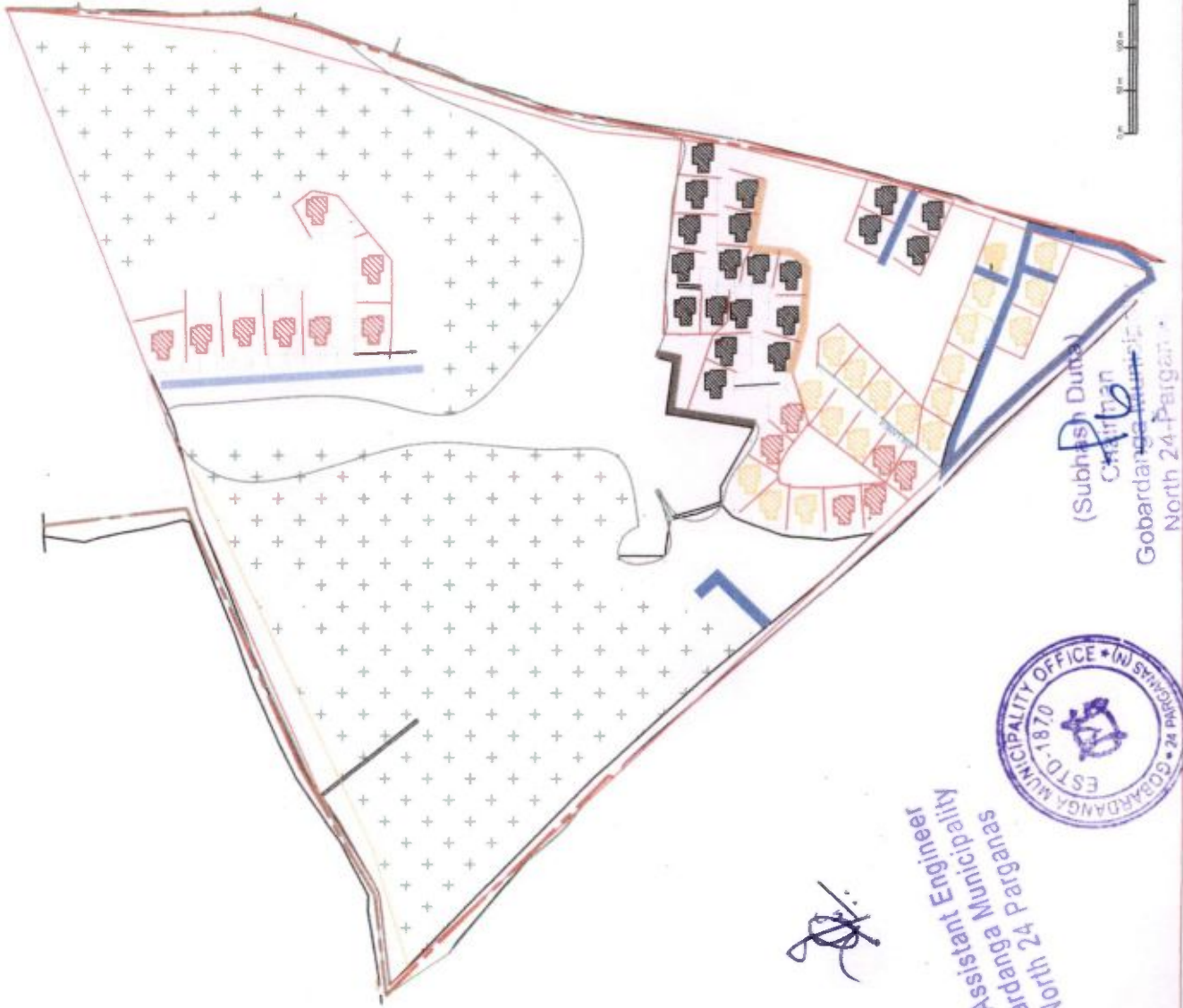
(Handwritten signature)

Sub-Assistant Engineer
Gobardanga Municipality
North 24 Parganas



(Supriya Dutta)
Chairman

Gobardanga Municipality
North 24-Parganas



GOBARDANGA MUNICIPALITY

UTTARPARA SIDE, (SLUM CODE - 009)

PROPOSED LAND USE

AREA OF SLUM : 0.12 Sqkm
POPULATION : 172

LEGEND

ITEMS	SYMBOL			QTY.	
	OLD	EXIST.	PROP.	TOTAL	PROP.
DWELLINGHOUSE(NOS)				54	20
BLACK TOPPED ROAD (Sq.M)					0
CONCRETE ROAD (Sq.M)					82
DRAINAGE(M.)					74

[Handwritten Signature]

Sub-Assistant Engineer
Gobardanga Municipality
North 24 Parganas



(Subhash Dutta)
Chairman
Gobardanga Municipality
North 24 Parganas



GOBARDANGA MUNICIPALITY

MILAN COLONY SIDE, (SLUM CODE - 010)

PROPOSED LAND USE

AREA OF SLUM : 0.1 Sqkm

POPULATION : 613

LEGEND

ITEMS

ITEMS	SYMBOL			QTY.	
	OLD	EXIST.	PROP.	TOTAL	PROP.
DWELLINGHOUSE(NOS)				186	42
BLACK TOPPED ROAD (Sq.M.)					0
CONCRETE ROAD (Sq.M)					82
DRAINAGE(M.)					74



Sub-Assistant Engineer
Gobardanga Municipality
North 24 Parganas

(Suburban Duttia)
Gobardanga Municipality
North 24 Parganas



GOBARDANGA MUNICIPALITY

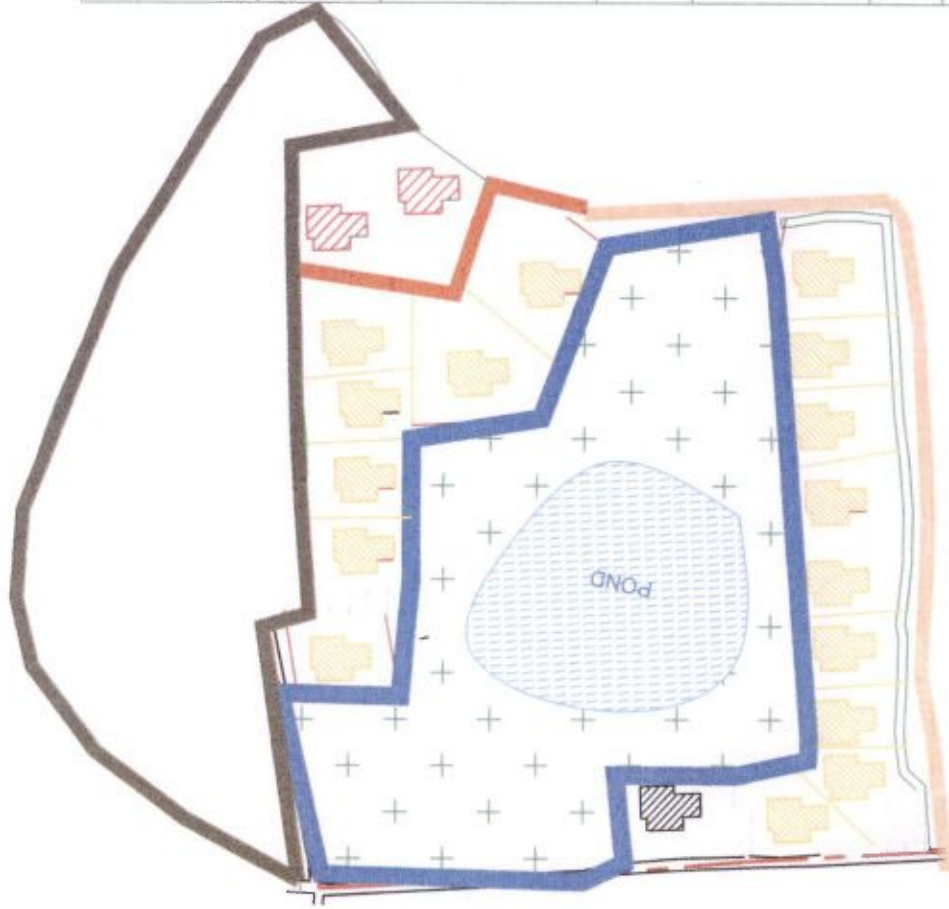
COLLEGE CORNER SIDE, (SLUM CODE - 011)

PROPOSED LAND USE

AREA OF SLUM : 0.12 Sqkm
POPULATION : 85

LEGEND

ITEMS	SYMBOL			QTY.	
	OLD	EXIST.	PROP.	TOTAL	PROP.
DWELLING HOUSE(NOS)				19	2
BLACK TOPPED ROAD (Sq.M.)				0	
CONCRETE ROAD (Sq.M)				82	
DRAINAGE(M.)					74



[Handwritten signature]



Sub-Assistant Engineer
Gobardanga Municipality
North 24-Parganas

(Subhash Dutta)
Chairman

Gobardanga Municipality
North 24-Parganas



GOBARDANGA MUNICIPALITY

HATHAT COLONY SIDE, (SLUM CODE - 012)

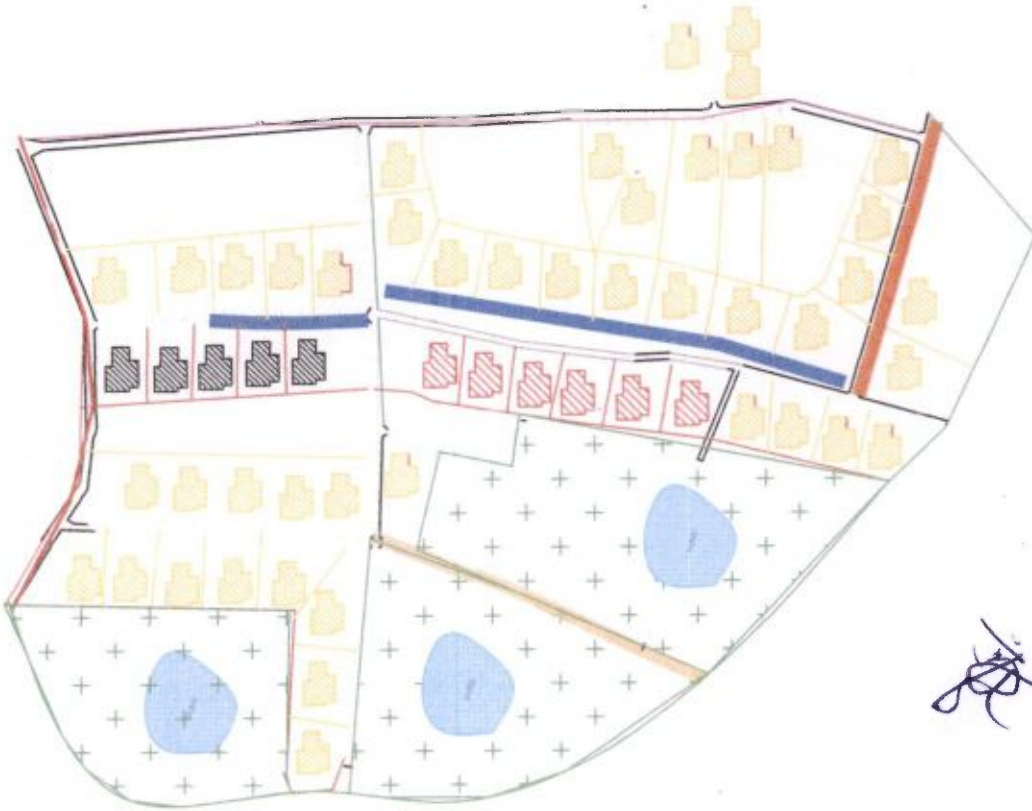
PROPOSED LAND USE

AREA OF SLUM : 0.09 Sqkm

POPULATION : 260

LEGEND

ITEMS	SYMBOL			QTY.	
	OLD	EXIST.	PROP.	TOTAL	PROP.
DWELLINGHOUSE(NOS)				76	6
BLACK TOPPED ROAD (Sq.M.)					0
CONCRETE ROAD (Sq.M)					82
DRAINAGE(M.)					74



[Handwritten signature]

Sub-Assistant Engineer
Gobardanga Municipality
North 24 Parganas



[Handwritten signature]
(Sub-Assistant)
Chairman
Gobardanga Municipality
North 24 Parganas



GOBARDANGA MUNICIPALITY

PUCCA GHAT SIDE, (SLUM CODE - 013)

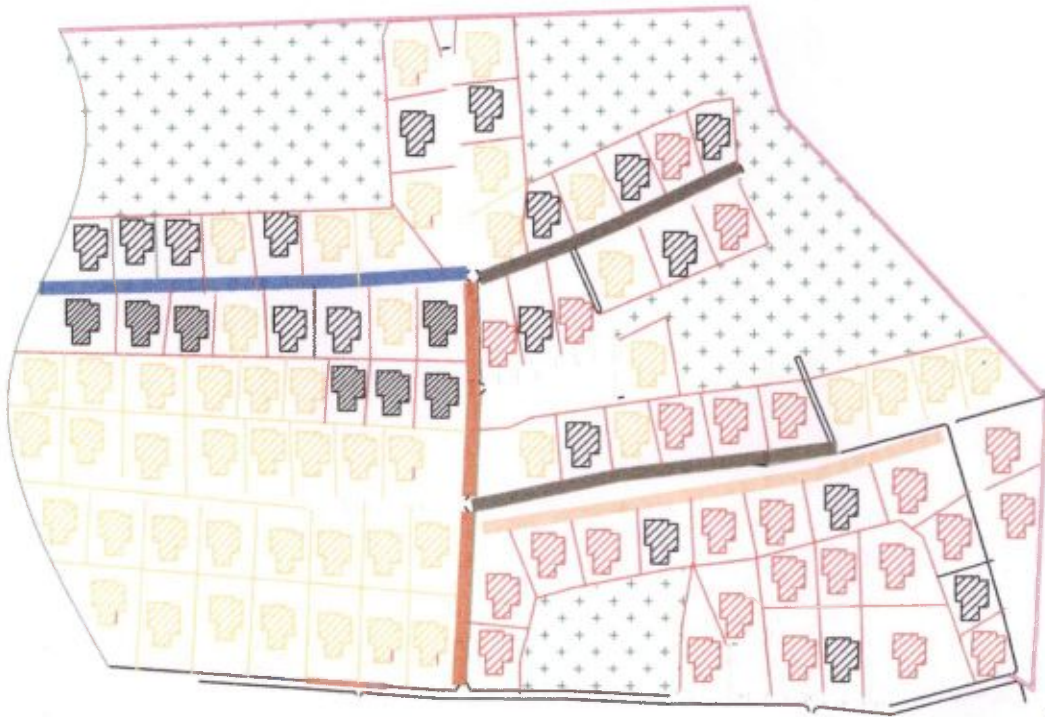
PROPOSED LAND USE

AREA OF SLUM : 0.11 Sqkm

POPULATION : 397

LEGEND

ITEMS	SYMBOL			QTY.	
	OLD	EXIST.	PROP.	TOTAL	PROP.
DWELLINGHOUSE(NOS)				133	25
BLACK TOPPED ROAD (Sq.M.)				0	
CONCRETE ROAD (Sq.M)				82	
DRAINAGE(M.)				74	



0 m 50 m 100 m 150 m

[Signature]
Sub-Assistant Engineer
Sub-Gobardanga Municipality
Gobardanga Municipality
North 24 Parganas



[Signature]
(Subhash Chatterjee)
Chairman
Gobardanga Municipality
North 24-Parganas



GOBARDANGA MUNICIPALITY

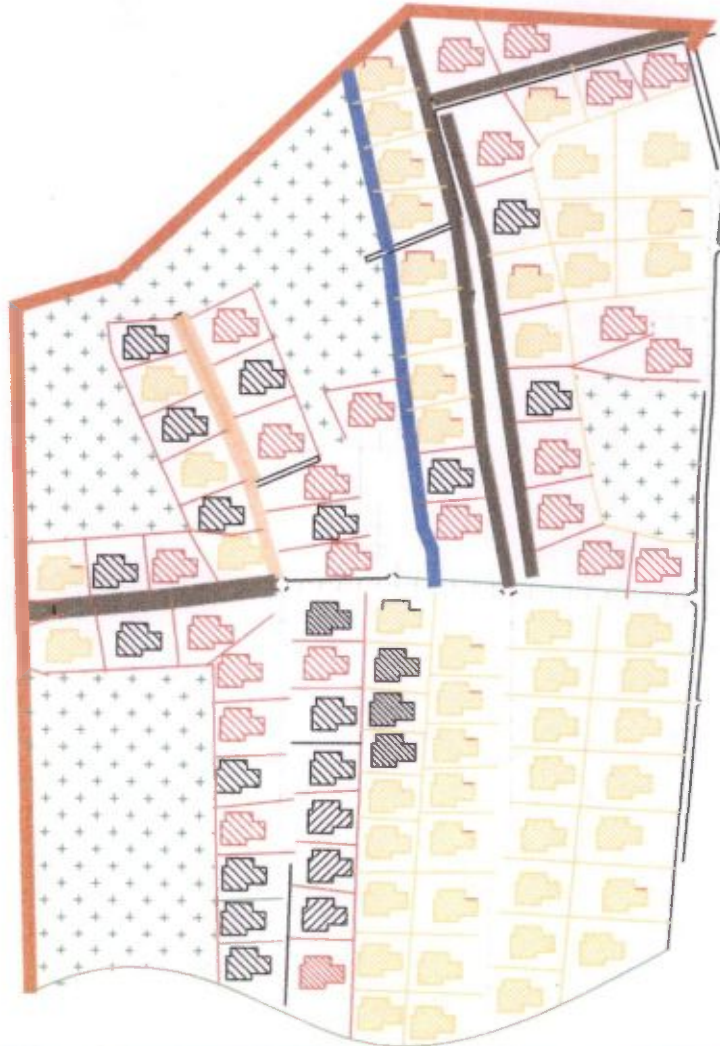
SAHAPARA SIDE, (SLUM CODE -- 014)

PROPOSED LAND USE

AREA OF SLUM : 0.1 Sqkm
POPULATION : 255

LEGEND

ITEMS	SYMBOL			QTY.	
	OLD	EXIST.	PROP.	TOTAL	PROP.
DWELLINGHOUSE(NOS)				74	24
BLACK TOPPED ROAD (Sq.M.)					0
CONCRETE ROAD (Sq.M)					82
DRAINAGE(M.)					74



Handwritten signature

Sub-Assistant Engineer
Gobardanga Municipality
North 24 Parganas



(Subhas Chandra) Dutta
Chairman
Gobardanga Municipality
North 24-Parganas



GOBARDANGA MUNICIPALITY

PRASANAPARK SIDE, (SLUM CODE - 015)

PROPOSED LAND USE

AREA OF SLUM : 0.15 Sqkm

POPULATION : 170

LEGEND

ITEMS	SYMBOL			QTY.	
	OLD	EXIST.	PROP.	TOTAL	PROP.
DWELLINGHOUSE(NOS)				81	10
BLACK TOPPED ROAD (Sq.M.)				0	0
CONCRETE ROAD (Sq.M)				82	
DRAINAGE(M.)					74



Sub-Assistant Engineer
Gobardanga Municipality
North 24 Parganas

(Signature)
Chairman
Gobardanga Municipality
North 24-Parganas



GOBARDANGA MUNICIPALITY

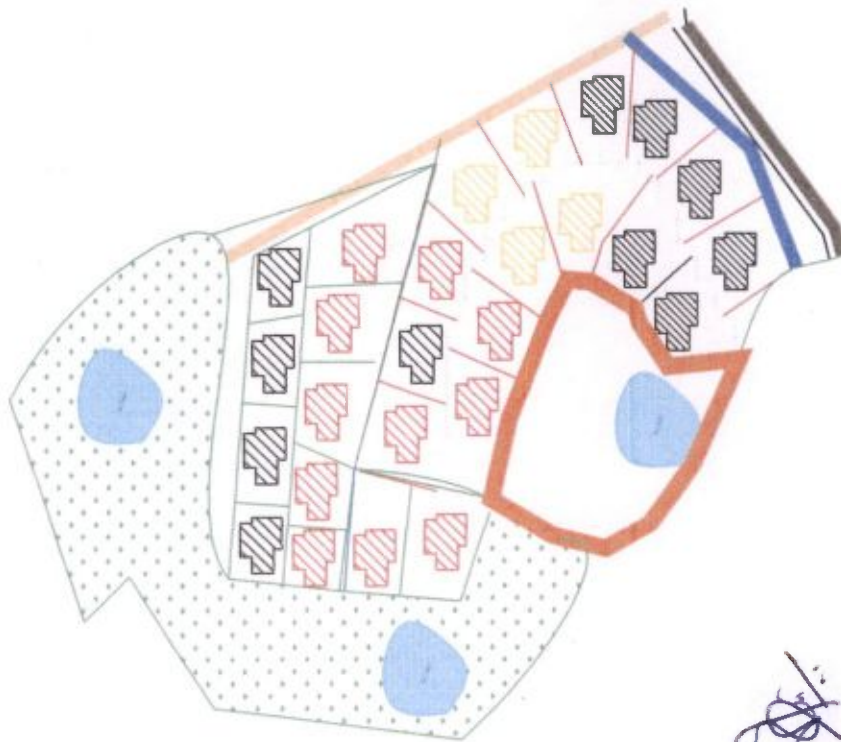
KUMARPALLY SIDE, (SLUM CODE - 016)

PROPOSED LAND USE

AREA OF SLUM : 0.09 Sqkm
POPULATION : 70

LEGEND

ITEMS	SYMBOL			QTY.	
	OLD	EXIST.	PROP.	TOTAL	PROP.
DWELLINGHOUSE(NOS)				29	11
BLACK TOPPED ROAD (Sq.M.)					0
CONCRETE ROAD (Sq.M)					82
DRAINAGE(M.)					74



0 m 50 m 100 m 150 m

Sub-Assistant Engineer
Gobardanga Municipality
North 24 Parganas



(Subrata Dutta)
Chairman
Gobardanga Municipality
North 24-Parganas



GOBARDANGA MUNICIPALITY

NABAJIBAN PALLY SIDE, (SLUM CODE -- 017)

PROPOSED LAND USE

AREA OF SLUM : 0.1 Sqkm
POPULATION : 173

LEGEND

ITEMS	SYMBOL			QTY.	
	OLD	EXIST.	PROP.	TOTAL	PROP.
DWELLINGHOUSE(NOS)				82	25
BLACK TOPPED ROAD (Sq.M.)					0
CONCRETE ROAD (Sq.M)				82	
DRAINAGE(M.)					74



(Signature)
Sub-Assistant Engineer
Gobardanga Municipality
North 24 Parganas

(Signature)
Chairman
Gobardanga Municipality
North 24 Parganas



GOBARDANGA MUNICIPALITY

SAHAPUR NORTH SIDE, (SLUM CODE - 018)

PROPOSED LAND USE

AREA OF SLUM : 0.15 Sqkm

POPULATION : 95

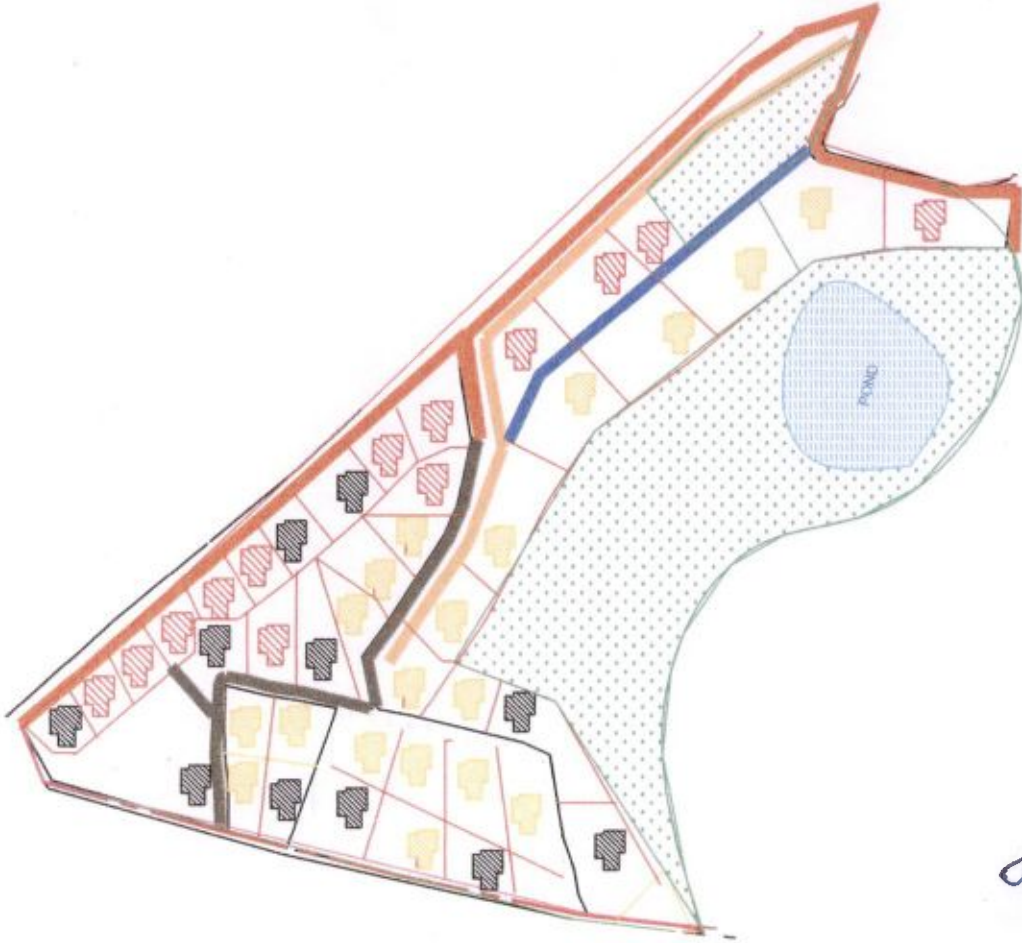
LEGEND

ITEMS	SYMBOL			QTY.	
	OLD	EXIST.	PROP.	TOTAL	PROP.
DWELLINGHOUSE(NOS)				32	11
BLACK TOPPED ROAD (Sq.M.)					0
CONCRETE ROAD (Sq.M)					82
DRAINAGE(M.)					74



[Signature]
 Sub-Assistant Engineer
 Gobardanga Municipality
 North 24 Parganas

[Signature]
 Chairman
 Gobardanga Municipality
 North 24 Parganas



GOBARDANGA MUNICIPALITY

COLLEGE CORNER SIDE, (SLUM CODE - 019)

PROPOSED LAND USE

AREA OF SLUM : 0.08 Sqkm

POPULATION : 170

LEGEND

ITEMS	SYMBOL			QTY.	
	OLD	EXIST.	PROP.	TOTAL	PROP.
DWELLINGHOUSE(NOS)				44	13
BLACK TOPPED ROAD (Sq.M.)				0	0
CONCRETE ROAD (Sq.M)				82	
DRAINAGE(M.)				74	

[Signature]
Sub-Assistant Engineer
Gobardanga Municipality
North 24 Parganas



[Signature]
(Subhash Chandra)
Chairman
Gobardanga Municipality
North 24 Parganas



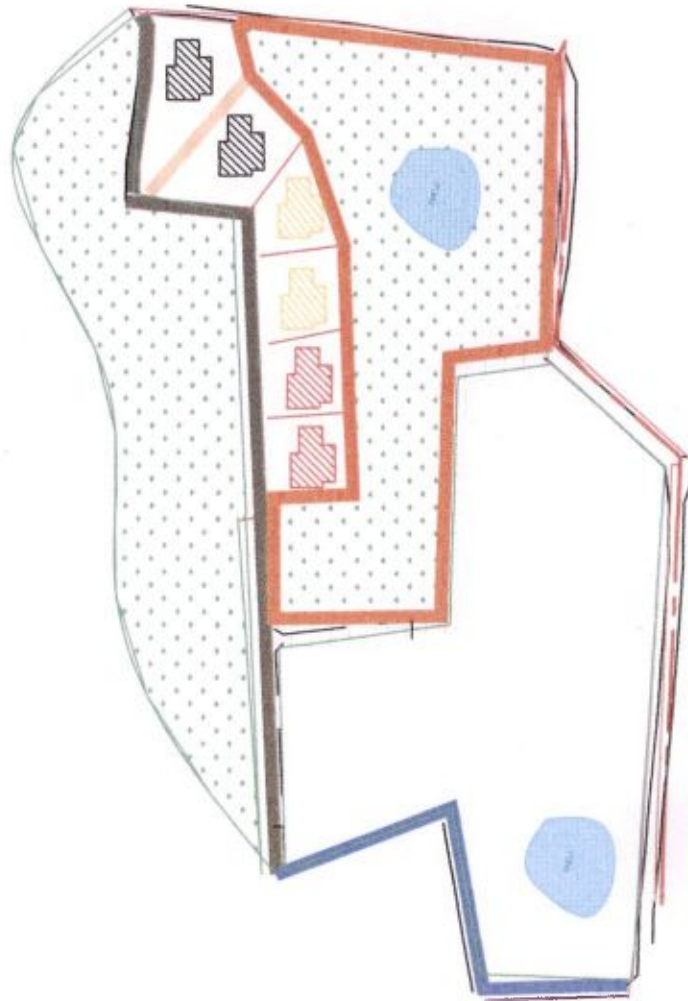
GOBARDANGA MUNICIPALITY

PATUAPARA SIDE, (SLUM CODE - 020)

PROPOSED LAND USE

AREA OF SLUM : 0.09 Sqkm

POPULATION : 17



LEGEND

ITEMS	SYMBOL			QTY.	
	OLD	EXIST.	PROP.	TOTAL	PROP.
DWELLINGHOUSE(NOS)				6	2
BLACK TOPPED ROAD (Sq.M.)					0
CONCRETE ROAD (Sq.M)					82
DRAINAGE(M.)					74



Sub-Assistant Engineer
Gobardanga Municipality
North 24 Parganas

Chairman
Gobardanga Municipality
North 24 Parganas



GOBARDANGA MUNICIPALITY

JAMUNA SIDE, (SLUM CODE - 021)

PROPOSED LAND USE

AREA OF SLUM : 0.16 Sqkm

POPULATION : 50

LEGEND

ITEMS

ITEMS	SYMBOL			QTY.	
	OLD	EXIST.	PROP.	TOTAL	PROP.
DWELLINGHOUSE(NOS)				16	8
BLACK TOPPED ROAD (Sq.M.)				0	0
CONCRETE ROAD (Sq.M)				82	82
DRAINAGE(M.)				74	74



Sub-Assistant Engineer
Gobardanga Municipality
North 24 Parganas

[Handwritten Signature]

(Subhas Chandra) Dutta
Chairman
Gobardanga Municipality
North 24-Parganas



GOBARDANGA MUNICIPALITY

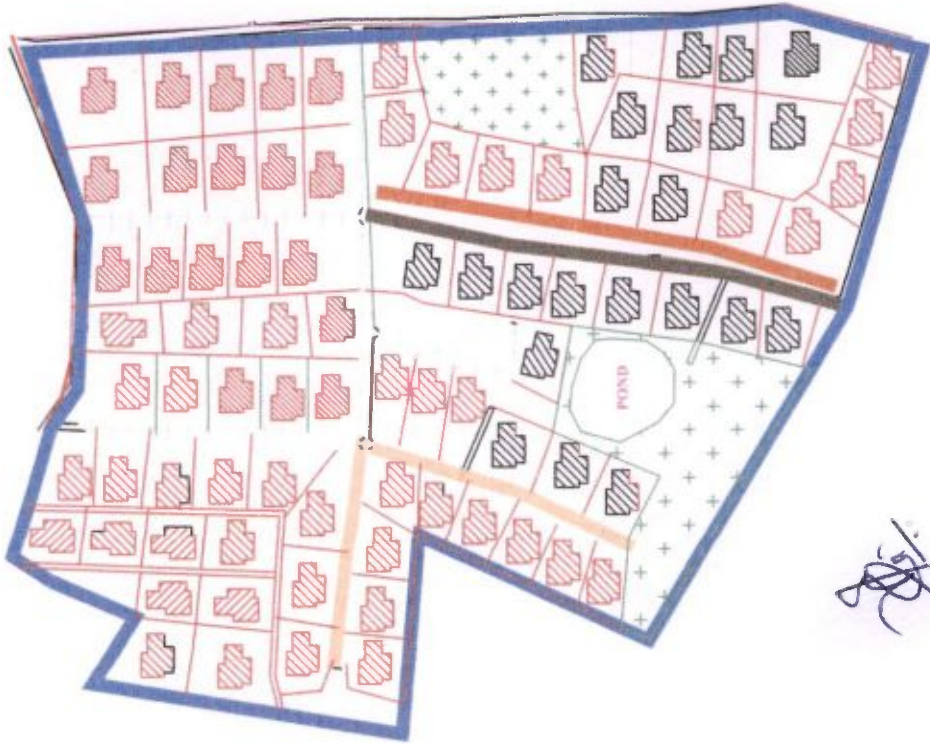
1 NO COLONY SIDE, (SLUM CODE - 024)

PROPOSED LAND USE

AREA OF SLUM : 0.08 Sqkm
POPULATION : 317

LEGEND

ITEMS	SYMBOL			QTY.	
	OLD	EXIST.	PROP.	TOTAL	PROP.
DWELLINGHOUSE(NOS)				89	63
BLACK TOPPED ROAD (Sq.M.)				0	0
CONCRETE ROAD (Sq.M)				82	
					74



Sub-Assistant Engineer
Gobardanga Municipality
North 24 Parganas

(Subodh Dutta)
Chairman
Gobardanga Municipality
North 24-Parganas



GOBARDANGA MUNICIPALITY

SUBHASPALLY SIDE, (SLUM CODE - 028)

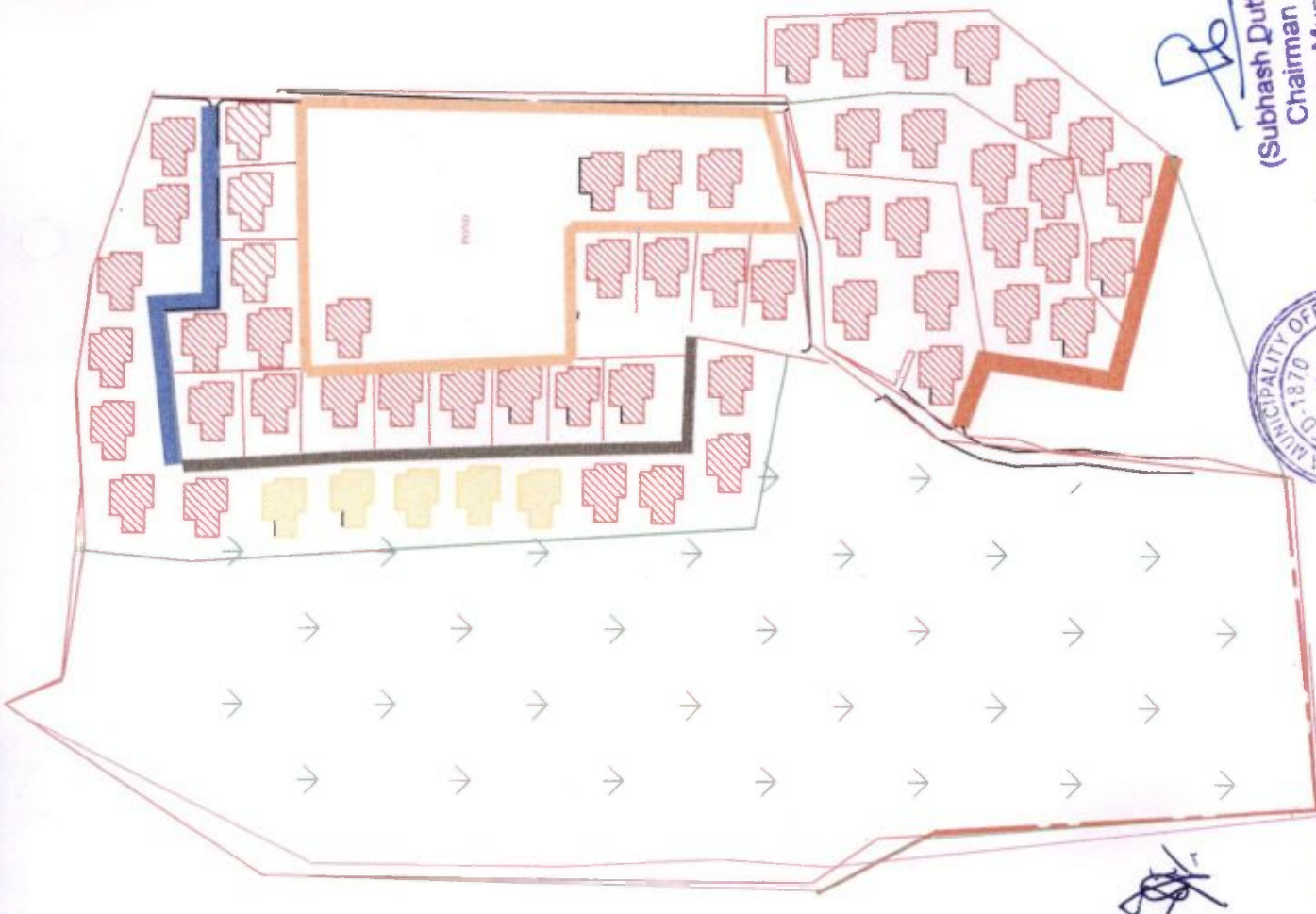
PROPOSED LAND USE

AREA OF SLUM : 0.09 Sqkm

POPULATION : 56

LEGEND

ITEMS	SYMBOL			QTY.	
	OLD	EXIST.	PROP.	TOTAL	PROP.
DWELLINGHOUSE(NOS)				60	52
BLACK TOPPED ROAD (Sq.M.)					0
CONCRETE ROAD (Sq.M)					82
DRAINAGE(M.)					74



[Handwritten signature]

[Handwritten signature]
 (Subhash Dutta)
 Chairman
 Gobardanga Municipality
 North 24 Parganas



Sub-Assistant Engineer
 Gobardanga Municipality
 North 24 Parganas



GOBARDANGA MUNICIPALITY

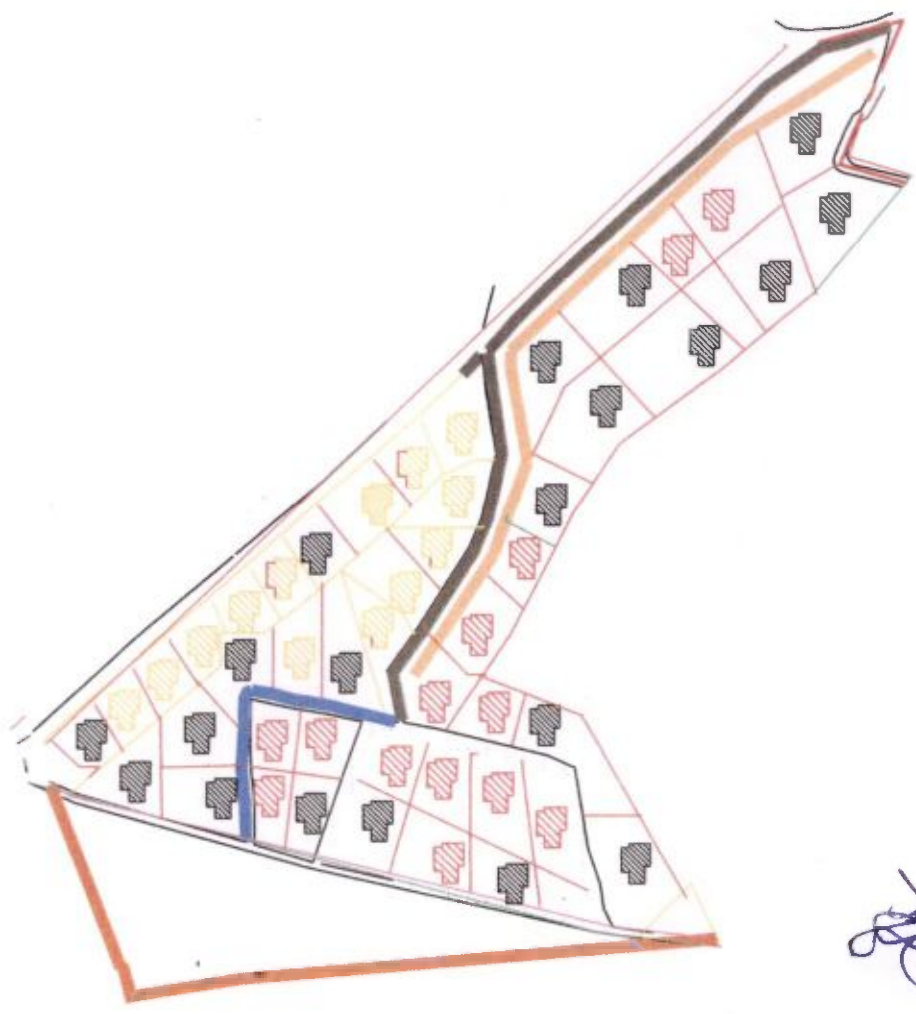
SAMADDARPARA MATHPARA SIDE, (SLUM CODE - 029)

PROPOSED LAND USE

AREA OF SLUM : 0.1 Sqkm
POPULATION : 157

LEGEND

ITEMS	SYMBOL			QTY.	
	OLD	EXIST.	PROP.	TOTAL	PROP.
DWELLINGHOUSE(NOS)				47	14
BLACK TOPPED ROAD (Sq.M.)					0
CONCRETE ROAD (Sq.M)					82
DRAINAGE(M.)					74



Sub-Assistant Engineer
Gobardanga Municipality
North 24 Parganas

(Subrata Kumar Chatterjee)
Chairman
Gobardanga Municipality
North 24-Parganas



GOBARDANGA MUNICIPALITY

JAMUNA COLONY SIDE, (SLUM CODE - 032)

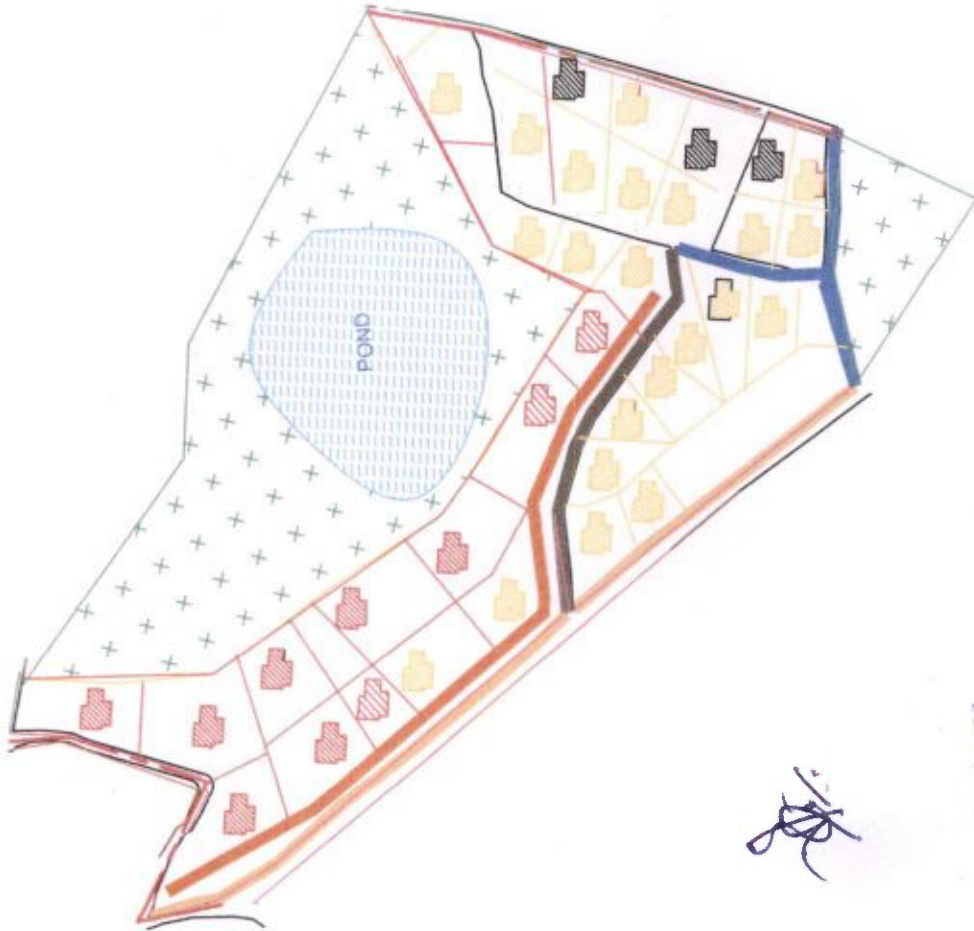
PROPOSED LAND USE

AREA OF SLUM : 0.75 Sqkm

POPULATION : 149

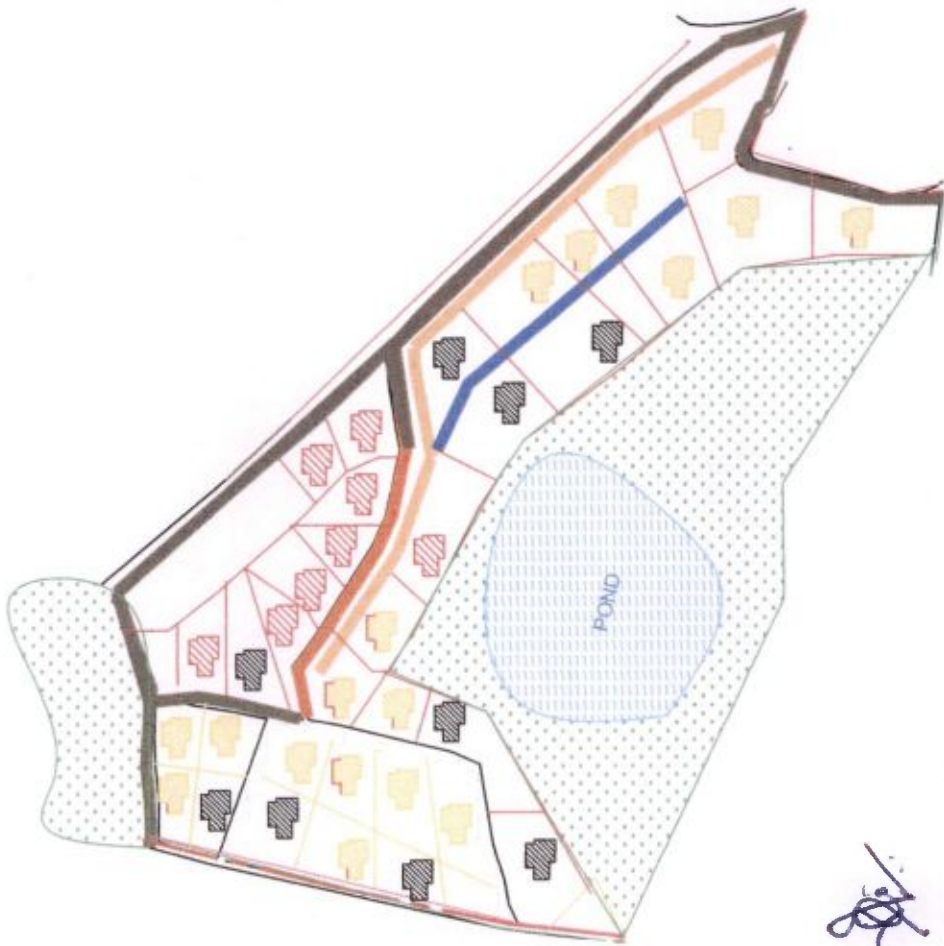
LEGEND

ITEMS	SYMBOL			QTY.	
	OLD	EXIST.	PROP.	TOTAL	PROP.
DWELLINGHOUSE(NOS)				35	10
BLACK TOPPED ROAD (Sq.M.)					0
CONCRETE ROAD (Sq.M)					82
DRAINAGE(M.)					74



Sub-Assistant Engineer
Gobardanga Municipality
North 24 Parganas

Chairman
Gobardanga Municipality
North 24 Parganas



GOBARDANGA MUNICIPALITY

BURMACOLONY SIDE, (SLUM CODE - 033)

PROPOSED LAND USE

AREA OF SLUM : 0.09 Sqkm

POPULATION : 136

LEGEND

ITEMS	SYMBOL			QTY.	
	OLD	EXIST.	PROP.	TOTAL	PROP.
DWELLINGHOUSE(NOS)				35	8
BLACK TOPPED ROAD (Sq.M.)					0
CONCRETE ROAD (Sq.M)					82
DRAINAGE(M.)					74



Sub-Assistant Engineer
Gobardanga Municipality
North 24 Parganas

(Subhasis Dutta)
Chairman
Gobardanga Municipality
North 24-Parganas



GOBARDANGA MUNICIPALITY

RATNA KHAL SIDE, (SLUM CODE - 034)

PROPOSED LAND USE

AREA OF SLUM : 0.09 Sqkm

POPULATION : 19



LEGEND

ITEMS	SYMBOL			QTY.	
	OLD	EXIST.	PROP.	TOTAL	PROP.
DWELLINGHOUSE(NOS)				5	1
BLACK TOPPED ROAD (Sq.M.)					0
CONCRETE ROAD (Sq.M)					82
DRAINAGE(M.)					74



[Signature]
 Sub-Assistant Engineer
 Gobardanga Municipality
 North 24 Parganas



[Signature]
 (Subhas Chandra)
 Chairperson
 Gobardanga Municipality
 North 24 Parganas



GOBARDANGA MUNICIPALITY

KUTHIPARA, (SLUM CODE - 035)

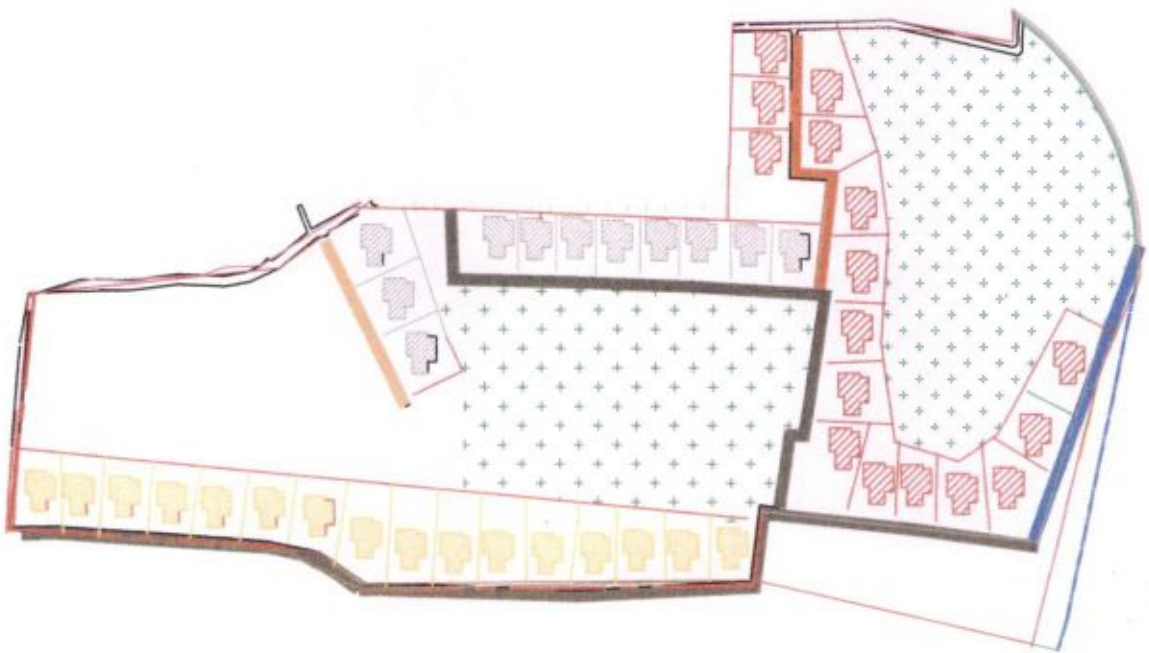
PROPOSED LAND USE

AREA OF SLUM : 0.09 Sqkm

POPULATION : 144

LEGEND

ITEMS	SYMBOL			QTY.	
	OLD	EXIST.	PROP.	TOTAL	PROP.
DWELLINGHOUSE(NOS)				43	16
BLACK TOPPED ROAD (Sq.M.)				0	
CONCRETE ROAD (Sq.M)				82	
DRAINAGE(M.)				74	



[Signature]
 Sub-Assistant Engineer
 Gobardanga Municipality
 North 24 Parganas

[Signature]
 Chairman
 Gobardanga Municipality
 North 24-Parganas



GOBARDANGA MUNICIPALITY

AKHILPALLY, (SLUM CODE - 036)

PROPOSED LAND USE

AREA OF SLUM : 0.1 Sqkm

POPULATION : 769

LEGEND

ITEMS	SYMBOL			QTY.	
	OLD	EXIST.	PROP.	TOTAL	PROP.
DWELLINGHOUSE(NOS)				203	44
BLACK TOPPED ROAD (Sq.M.)				0	
CONCRETE ROAD (Sq.M)				82	
DRAINAGE(M.)				74	

[Signature]

Sub-Assistant Engineer
Gobardanga Municipality
North 24 Parganas



[Signature]
Chairman
Gobardanga Municipality
North 24-Parganas





GOBARDANGA MUNICIPALITY

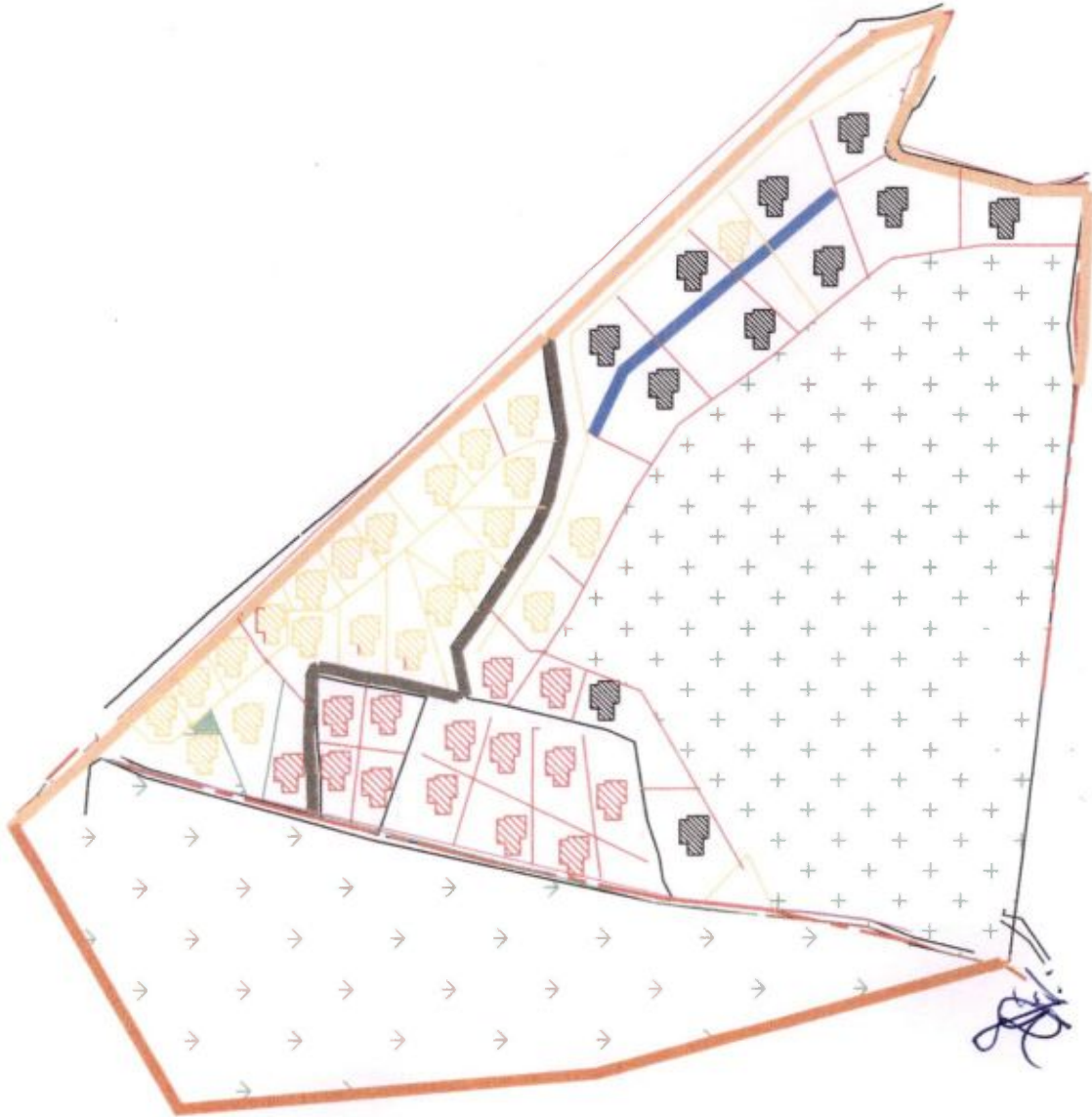
SARKARPARA(N) SIDE, (SLUM CODE - 037)

PROPOSED LAND USE

AREA OF SLUM : 0.11 Sqkm
POPULATION : 168

LEGEND

ITEMS	SYMBOL			QTY.	
	OLD	EXIST.	PROP.	TOTAL	PROP.
DWELLINGHOUSE(NOS)				47	14
BLACK TOPPED ROAD (Sq.M.)					0
CONCRETE ROAD (Sq.M.)					82
DRAINAGE(M.)					74



Sub-Assistant Engineer
Gobardanga Municipality
North 24 Parganas

(Signature)
Chairman
Gobardanga Municipality
North 24 Parganas



GOBARDANGA MUNICIPALITY

SARKARPARA SIDE, (SLUM CODE - 038)

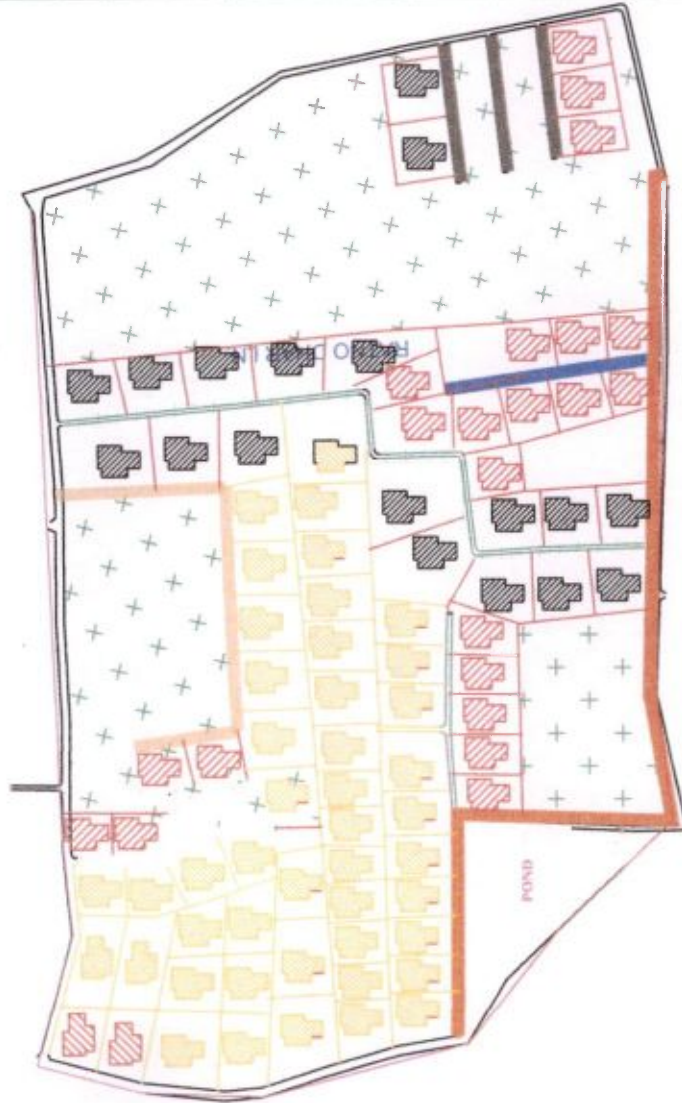
PROPOSED LAND USE

AREA OF SLUM : 0.12 Sqkm

POPULATION : 262

LEGEND

ITEMS	SYMBOL			QTY.	
	OLD	EXIST.	PROP.	TOTAL	PROP.
DWELLINGHOUSE(NOS)				85	24
BLACK TOPPED ROAD (Sq.M.)				0	
CONCRETE ROAD (Sq.M)				82	
DRAINAGE(M.)				74	

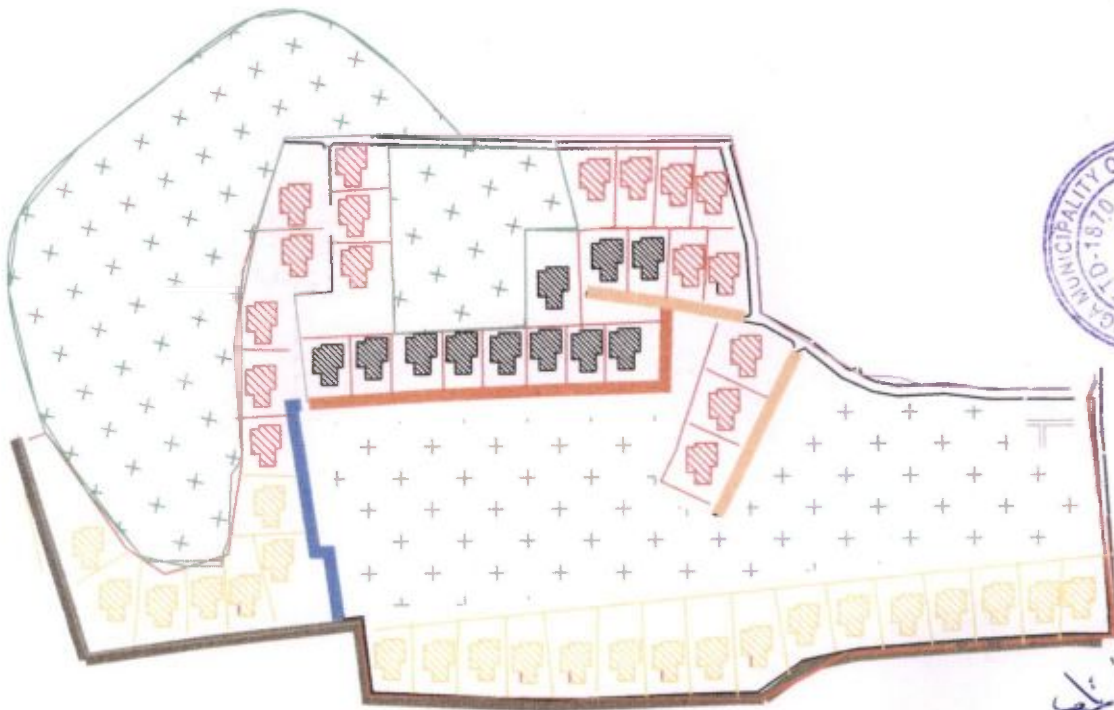


[Handwritten signature]

Sub-Assistant Engineer
Gobardanga Municipality
North 24 Parganas




[Handwritten signature]
(Subhash Dutta)
Chairman
Gobardanga Municipality
North 24 Parganas




 Sub-Assistant Engineer
 Gobardanga Municipality
 North 24 Parganas




 (Subhash Dutta)
 Chairperson
 Gobardanga Municipality
 North 24-Parganas



GOBARDANGA MUNICIPALITY

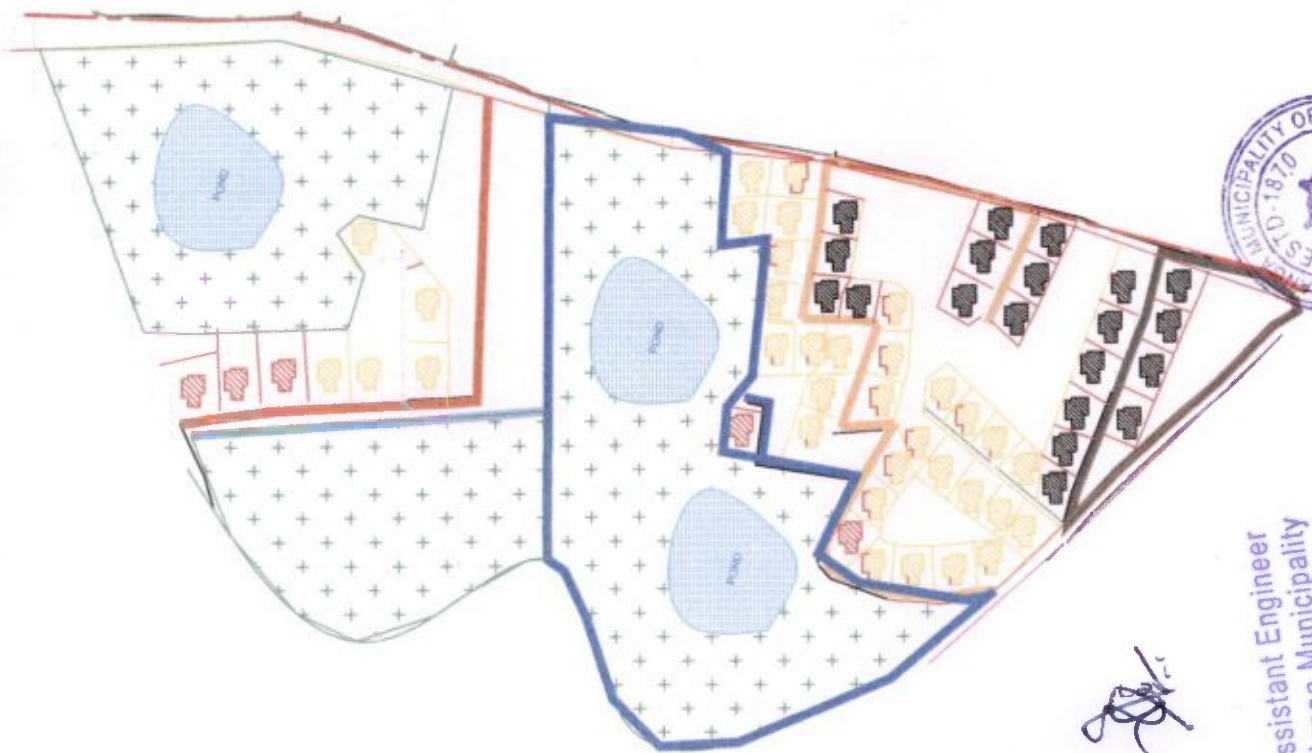
TANT COLONY SIDE, (SLUM CODE - 039)

PROPOSED LAND USE

AREA OF SLUM : 0.11 Sqkm
 POPULATION : 121

LEGEND

ITEMS	SYMBOL			QTY.	
	OLD	EXIST.	PROP.	TOTAL	PROP.
DWELLINGHOUSE(NOS)				51	17
BLACK TOPPED ROAD (Sq.M.)					0
CONCRETE ROAD (Sq.M)					82
DRAINAGE(M.)					74



[Handwritten Signature]

Sub-Assistant Engineer
Gobardanga Municipality
North 24 Parganas



[Handwritten Signature]
Chairman
Gobardanga Municipality
North 24 Parganas

GOBARDANGA MUNICIPALITY

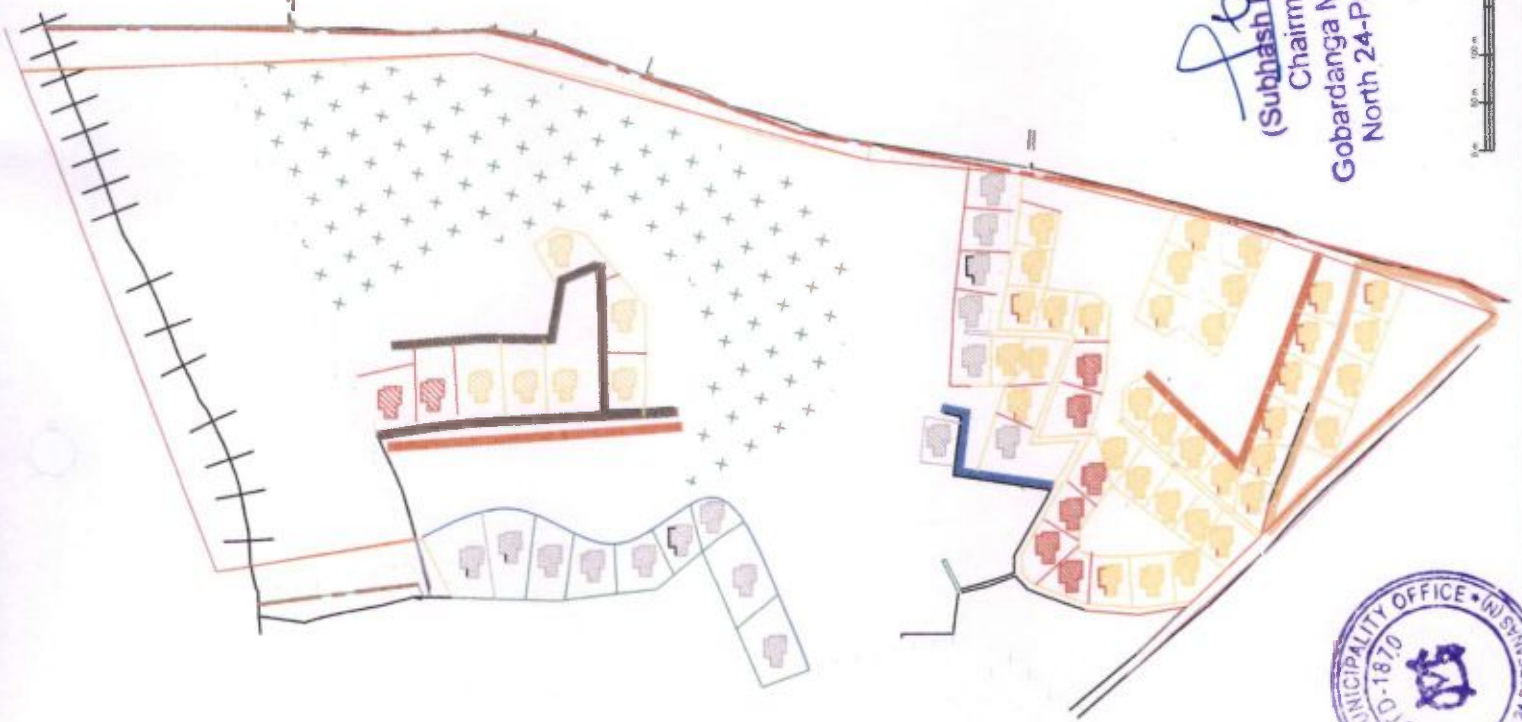
DHAN COLONY SIDE, (SLUM CODE - 042)

PROPOSED LAND USE

AREA OF SLUM : 0.15 Sqkm
POPULATION : 198

LEGEND

ITEMS	SYMBOL			QTY.	
	OLD	EXIST.	PROP.	TOTAL	PROP.
DWELLINGHOUSE(NOS)				59	5
BLACK TOPPED ROAD (Sq.M.)					0
CONCRETE ROAD (Sq.M.)					82
DRAINAGE(M.)					74



GOBARDANGA MUNICIPALITY

SARDARPARA, (SLUM CODE - 044)

PROPOSED LAND USE

AREA OF SLUM : 0.12 Sqkm

POPULATION : 236

LEGEND

ITEMS	SYMBOL			QTY.	
	OLD	EXTST.	PROP.	TOTAL	PROP.
DWELLINGHOUSE(NOS)				66	7
BLACK TOPPED ROAD (Sq.M.)					0
CONCRETE ROAD (Sq.M)					82
DRAINAGE(M.)					74

(Signature)
 (Subhash Dutta)
 Chairman
 Gobardanga Municipality
 North 24-Parganas



(Signature)

Sub-Assistant Engineer
 Gobardanga Municipality
 North 24 Parganas



GOBARDANGA MUNICIPALITY

NARKELBAGAN SIDE, (SLUM CODE - 045)

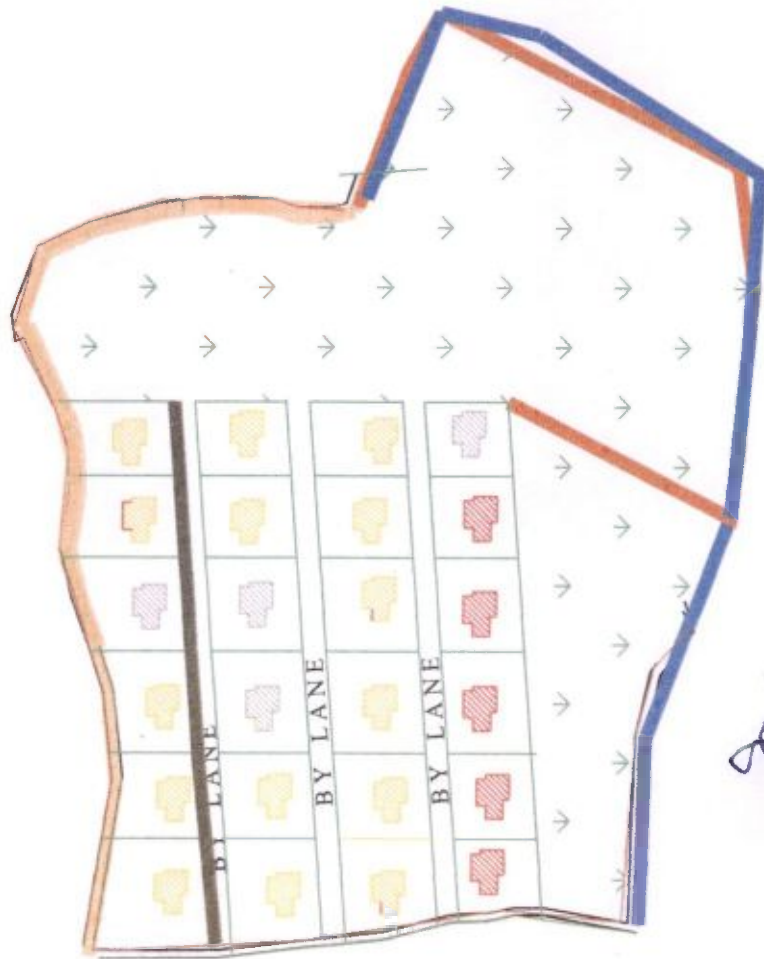
PROPOSED LAND USE

AREA OF SLUM : 0.09 Sqkm

POPULATION : 47

LEGEND

ITEMS	SYMBOL			QTY.	
	OLD	EXIST.	PROP.	TOTAL	PROP.
DWELLINGHOUSE(NOS)				24	4
BLACK TOPPED ROAD (Sq.M.)					0
CONCRETE ROAD (Sq.M)					82
DRAINAGE(M.)					74

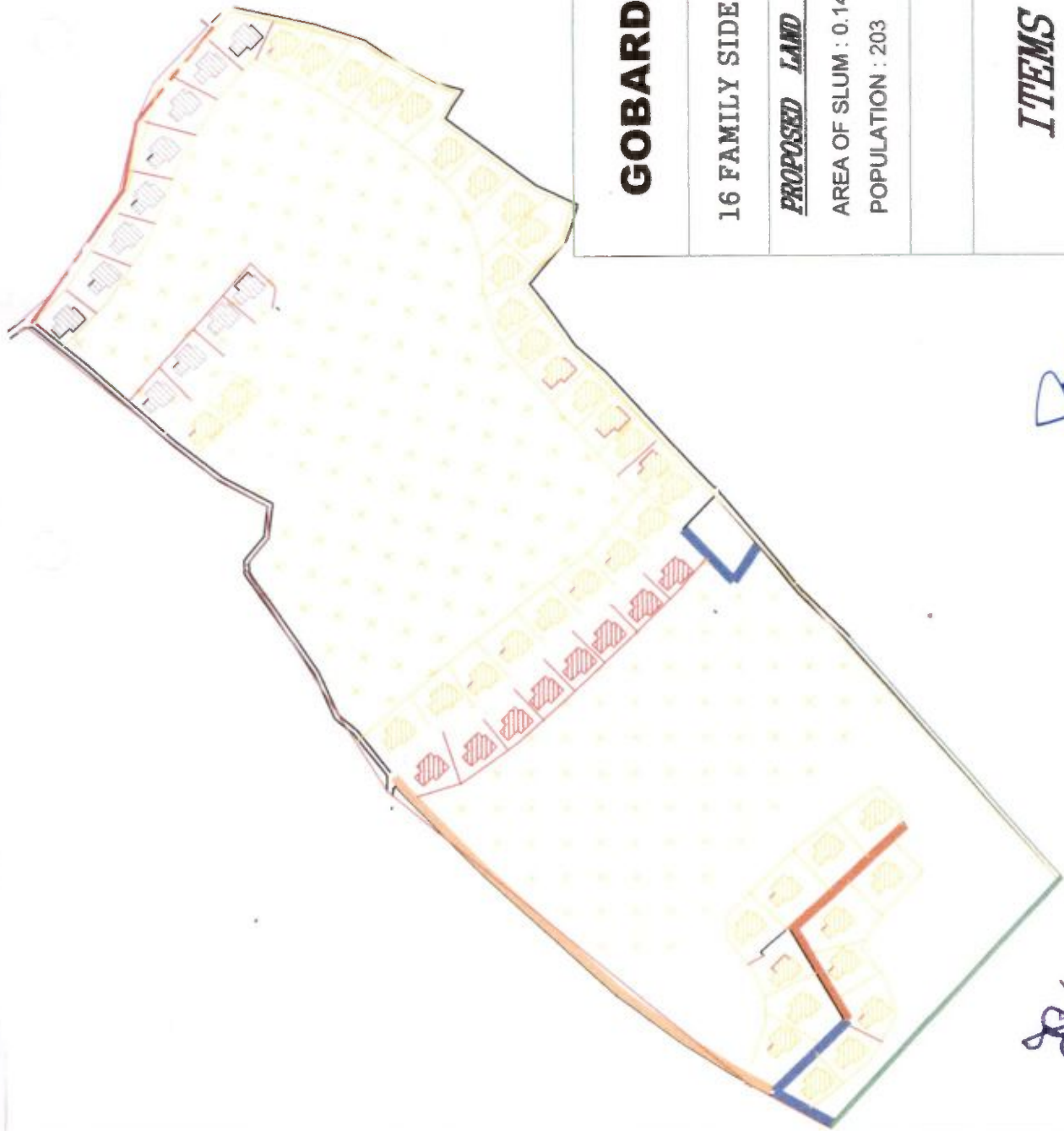


Sub-Assistant Engineer
Gobardanga Municipality
North 24 Parganas

[Handwritten signature]

[Handwritten signature]
Chairman

Gobardanga Municipality
North 24 Parganas



GOBARDANGA MUNICIPALITY

16 FAMILY SIDE, (SLUM CODE - 046)

PROPOSED LAND USE

AREA OF SLUM : 0.14 Sqkm
POPULATION : 203

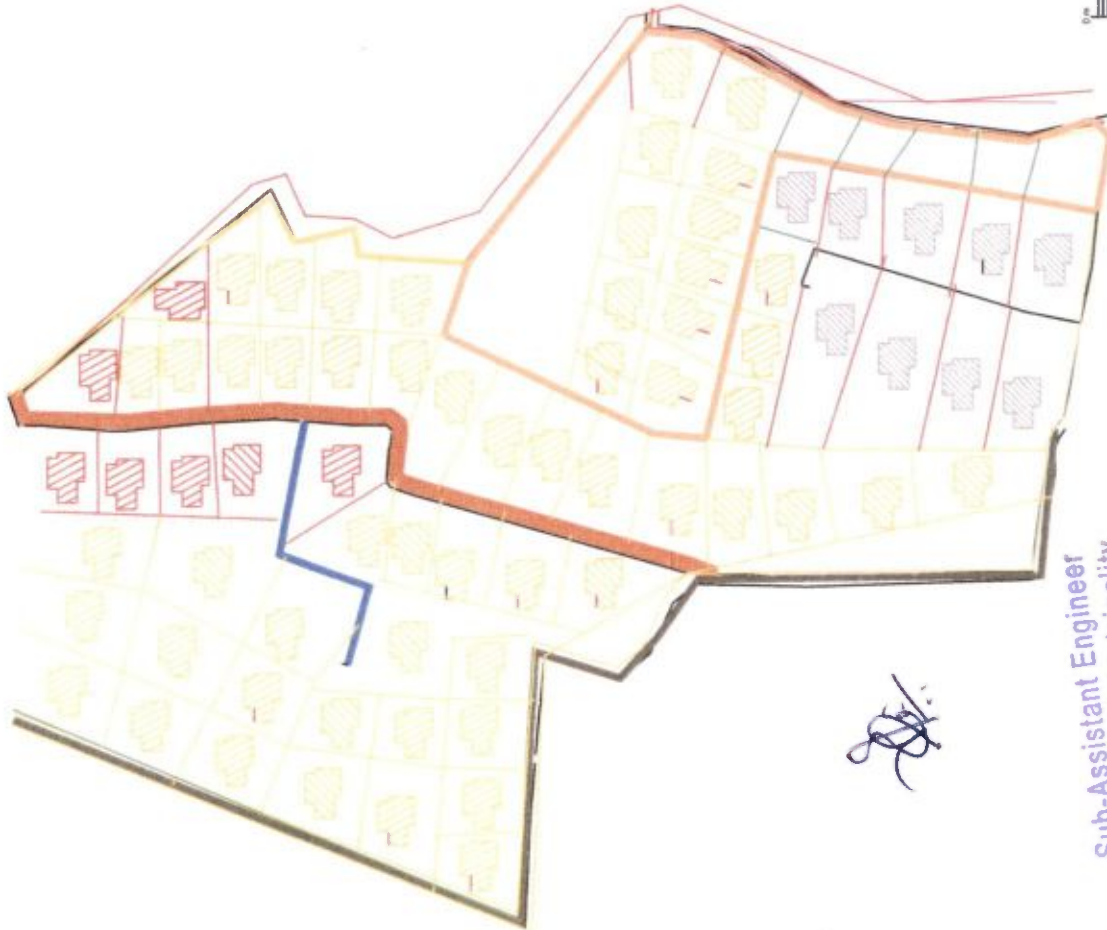
LEGEND

ITEMS	SYMBOL			QTY.	
	OLD	EXIST.	PROP.	TOTAL	PROP.
DWELLINGHOUSE(NOS)				61	8
BLACK TOPPED ROAD (Sq.M.)					0
CONCRETE ROAD (Sq.M)					82
DRAINAGE(M.)					74

(Signature)
(Subhash Dutt)
Chairman
Gobardanga Municipality
North 24 Parganas



(Signature)
Sub-Assistant Engineer
Gobardanga Municipality
North 24 Parganas



GOBARDANGA MUNICIPALITY

RAJIBPALLY SIDE, (SLUM CODE - 047)

PROPOSED LAND USE

AREA OF SLUM : 0.13 Sqkm

POPULATION : 241

LEGEND

ITEMS	SYMBOL			QTY.	
	OLD	EXIST.	PROP.	TOTAL	PROP.
DWELLINGHOUSE(NOS)				64	7
BLACK TOPPED ROAD (Sq.M.)					0
CONCRETE ROAD (Sq.M)					82
DRAINAGE(M.)					74

Sub-Assistant Engineer
Gobardanga Municipality
North 24 Parganas



(Subhash Dutta)
Chairman
Gobardanga Municipality
North 24-Parganas



GOBARDANGA MUNICIPALITY

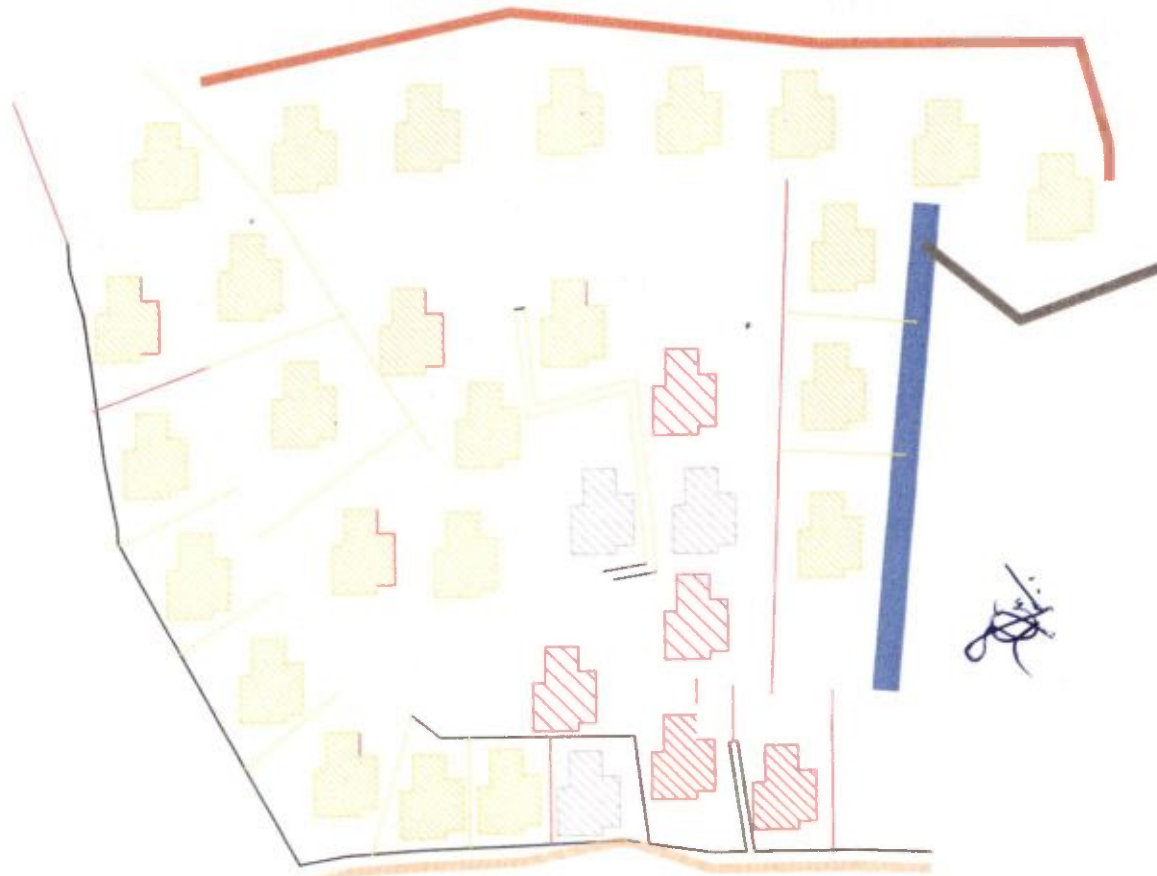
BALAR MATH SIDE, (SLUM CODE - 049)

PROPOSED LAND USE

AREA OF SLUM : 0.15 Sqkm
POPULATION : 80

LEGEND

ITEMS	SYMBOL			QTY.	
	OLD	EXIST.	PROP.	TOTAL	PROP.
DWELLINGHOUSE(NOS)				25	5
BLACK TOPPED ROAD (Sq.M.)					0
CONCRETE ROAD (Sq.M)					82
DRAINAGE(M.)					74



0 m 50 m 100 m 150 m

(Signature)
Subhash Dujita
Chairman



Sub-Assistant Engineer
Gobardanga Municipality
North 24 Parganas

Gobardanga Municipality
North 24-Parganas



GOBARDANGA MUNICIPALITY

PAUL PARA COLONY SIDE, (SLUM CODE - 051)

PROPOSED LAND USE

AREA OF SLUM : 0.12 Sqkm

POPULATION : 229

LEGEND

ITEMS	SYMBOL			QTY.	
	OLD	EXIST.	PROP.	TOTAL	PROP.
DWELLINGHOUSE(NOS)				85	10
BLACK TOPPED ROAD (Sq.M.)				0	
CONCRETE ROAD (Sq.M)				82	
DRAINAGE(M.)					74



Sub-Assistant Engineer
Gobardanga Municipality
North 24 Parganas

(Subhas Chandra)
Chairman
Gobardanga Municipality
North 24 Parganas



GOBARDANGA MUNICIPALITY

GANDHARBAPUR, (SLUM CODE - 052)

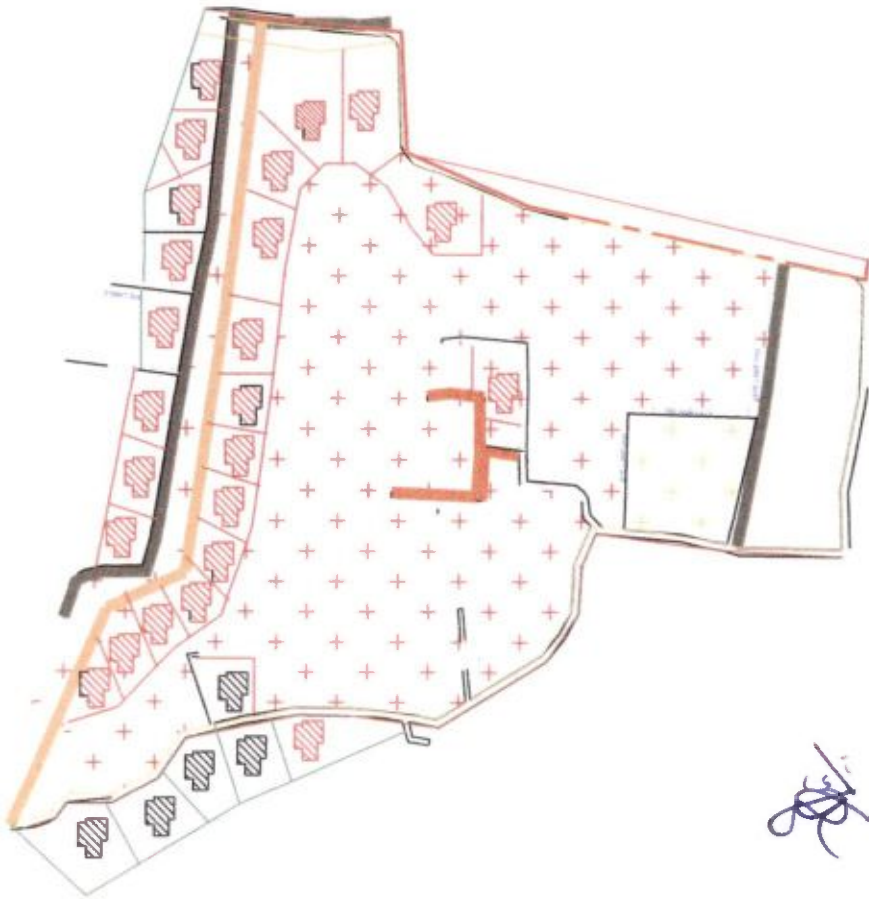
PROPOSED LAND USE

AREA OF SLUM : 0.16 Sqkm

POPULATION : 81

LEGEND

ITEMS	SYMBOL			QTY.	
	OLD	EXIST.	PROP.	TOTAL	PROP.
DWELLINGHOUSE(NOS)				29	23
BLACK TOPPED ROAD (Sq.M.)					0
CONCRETE ROAD (Sq.M)					82
DRAINAGE(M.)					74



[Signature]

Sub-Assistant Engineer
Gobardanga Municipality
North 24 Parganas

[Signature]
(Sub-Assistant Engineer)

Chairman
Gobardanga Municipality
North 24-Parganas



GOBARDANGA MUNICIPALITY

NIKARIPARA SIDE, (SLUM CODE - 054)

PROPOSED LAND USE

AREA OF SLUM : 0.12 Sqkm

POPULATION : 132

LEGEND

ITEMS	SYMBOL			QTY.	
	OLD	EXIST.	PROP.	TOTAL	PROP.
DWELLINGHOUSE(NOS)				41	3
BLACK TOPPED ROAD (Sq.M.)					0
CONCRETE ROAD (Sq.M)					82
DRAINAGE(M.)					74



[Signature]

Sub-Assistant Engineer
Gobardanga Municipality
North 24 Parganas



[Signature]
(Suburban Ditta)

Chairman
Gobardanga Municipality
North 24-Parganas



Sub-Assistant Engineer
Gobardanga Municipality
North 24 Parganas

(Signature)
(Subhash Chandra)
Chairman

Gobardanga Municipality
North 24 Parganas

GOBARDANGA MUNICIPALITY

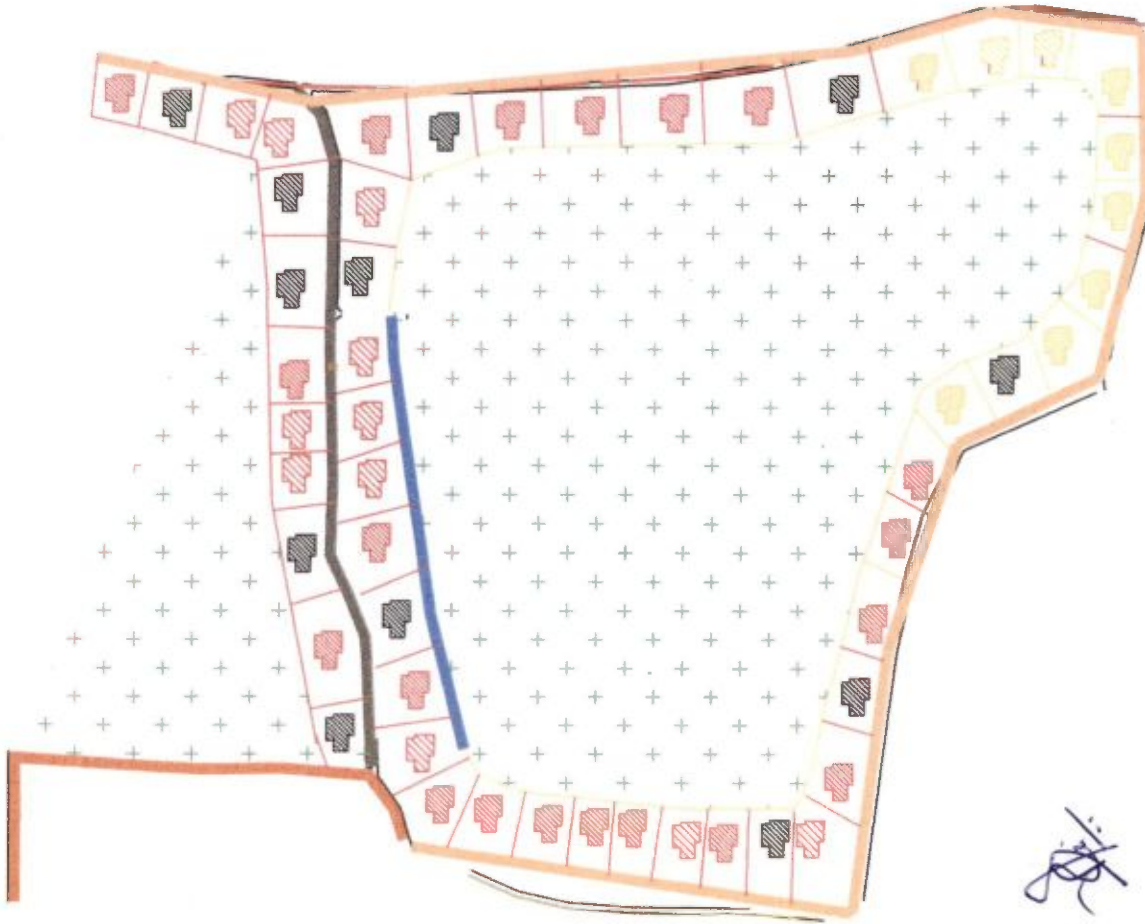

BURMA COLONY SIDE, (SLUM CODE - 055)

PROPOSED LAND USE

AREA OF SLUM : 0.11 Sqkm
POPULATION : 366

LEGEND

ITEMS	SYMBOL		QTY.	
	OLD	EXIST.PROP.	TOTAL	PROP.
DWELLINGHOUSE(NOS)			99	22
BLACK TOPPED ROAD (Sq.M.)				0
CONCRETE ROAD (Sq.M)			82	
DRAINAGE(M.)				74



GOBARDANGA MUNICIPALITY

UTTARPARA SIDE, (SLUM CODE - 056)

PROPOSED LAND USE

AREA OF SLUM : 0.1 Sqkm

POPULATION : 173

LEGEND

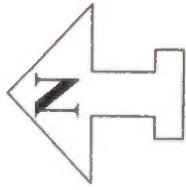
ITEMS	SYMBOL			QTY.	
	OLD	EXIST.	PROP.	TOTAL	PROP.
DWELLINGHOUSE(NOS)				52	31
BLACK TOPPED ROAD (Sq.M.)					0
CONCRETE ROAD (Sq.M)					82
DRAINAGE(M.)					74

Sub-Assistant Engineer
Gobardanga Municipality
North 24 Parganas



(Subhash Dutta)
Chairman

Gobardanga Municipality
North 24 Parganas



GOBARDANGA MUNICIPALITY

P.PARA, S.PARA, B.PARA SIDE, (SLUM CODE - 057)

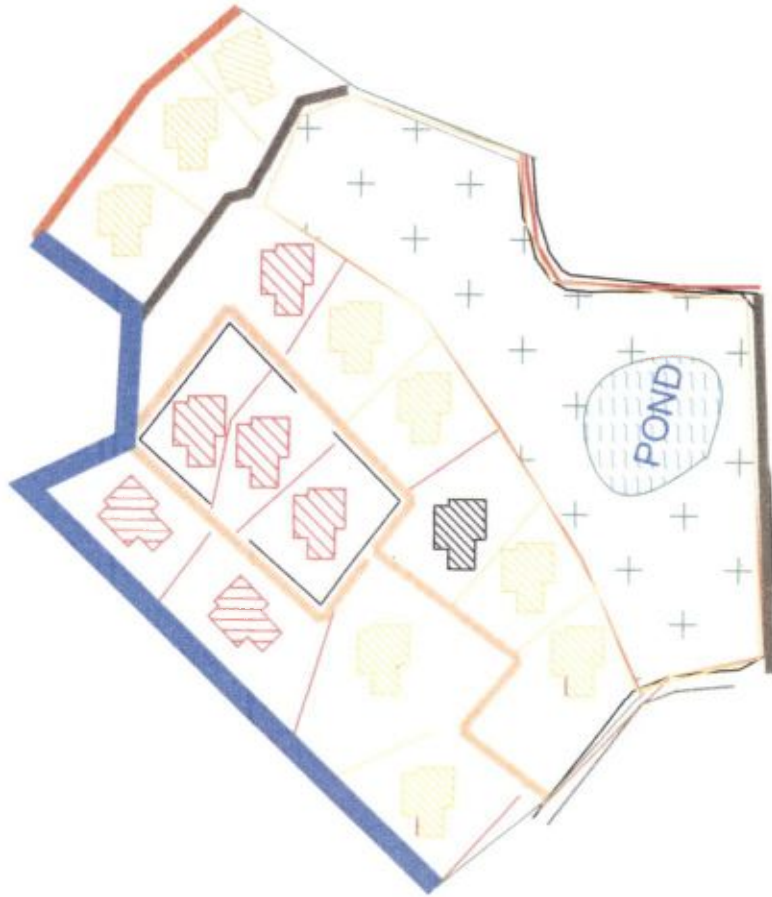
PROPOSED LAND USE

AREA OF SLUM : 0.15 Sqkm

POPULATION : 57

LEGEND

ITEMS	SYMBOL			QTY.	
	OLD	EXIST.	PROP.	TOTAL	PROP.
DWELLINGHOUSE(NOS)				18	6
BLACK TOPPED ROAD (Sq.M.)					0
CONCRETE ROAD (Sq.M)					82
					74

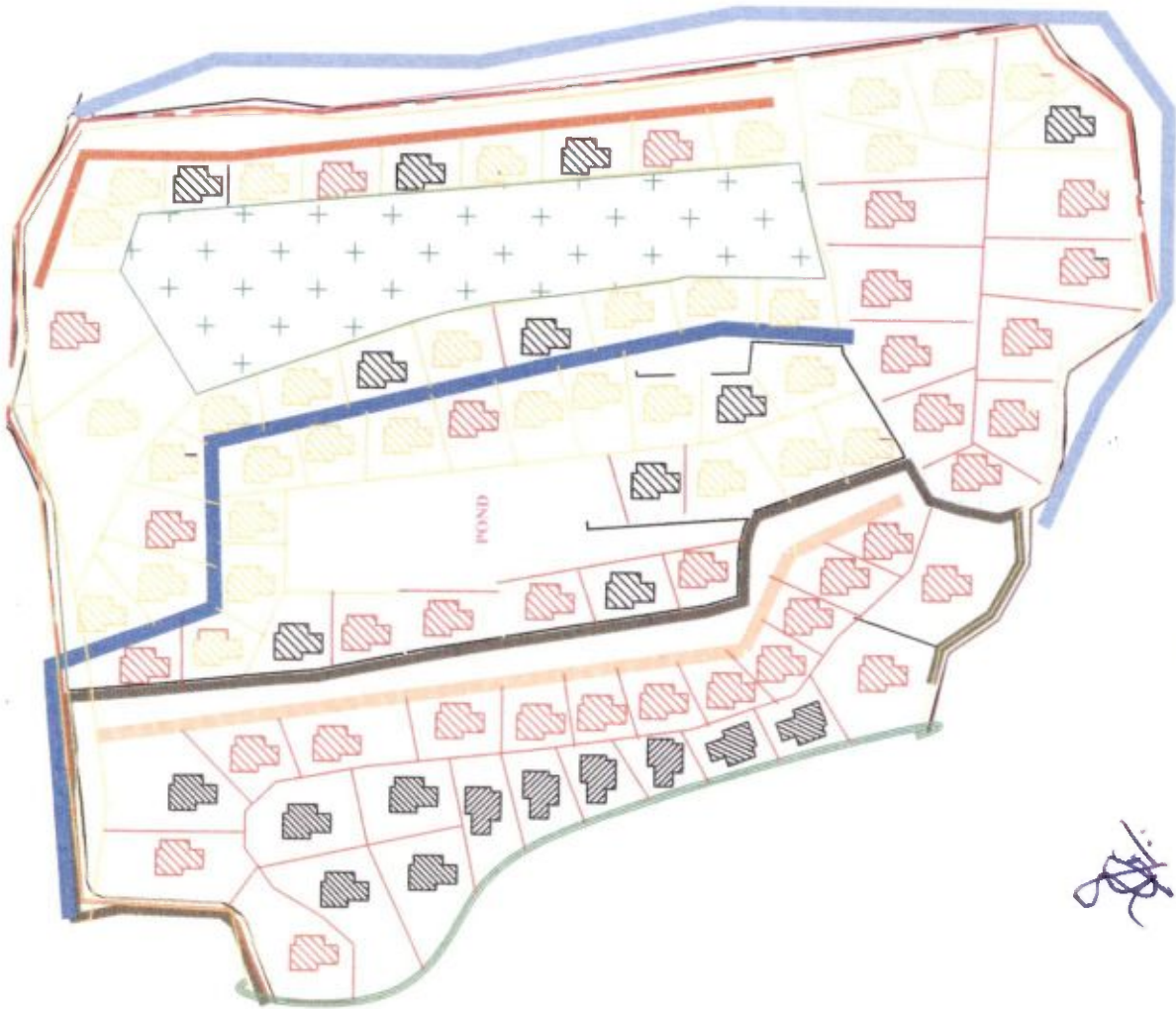


[Handwritten Signature]

Sub-Assistant Engineer
Gobardanga Municipality
North 24 Parganas



(Subhash Dutta)
Chakrabarti
Gobardanga Municipality
North 24 Parganas



GOBARDANGA MUNICIPALITY

PURBAPARA SIDE, (SLUM CODE - 058)

PROPOSED LAND USE

AREA OF SLUM : 0.12 Sqkm

POPULATION : 351

LEGEND

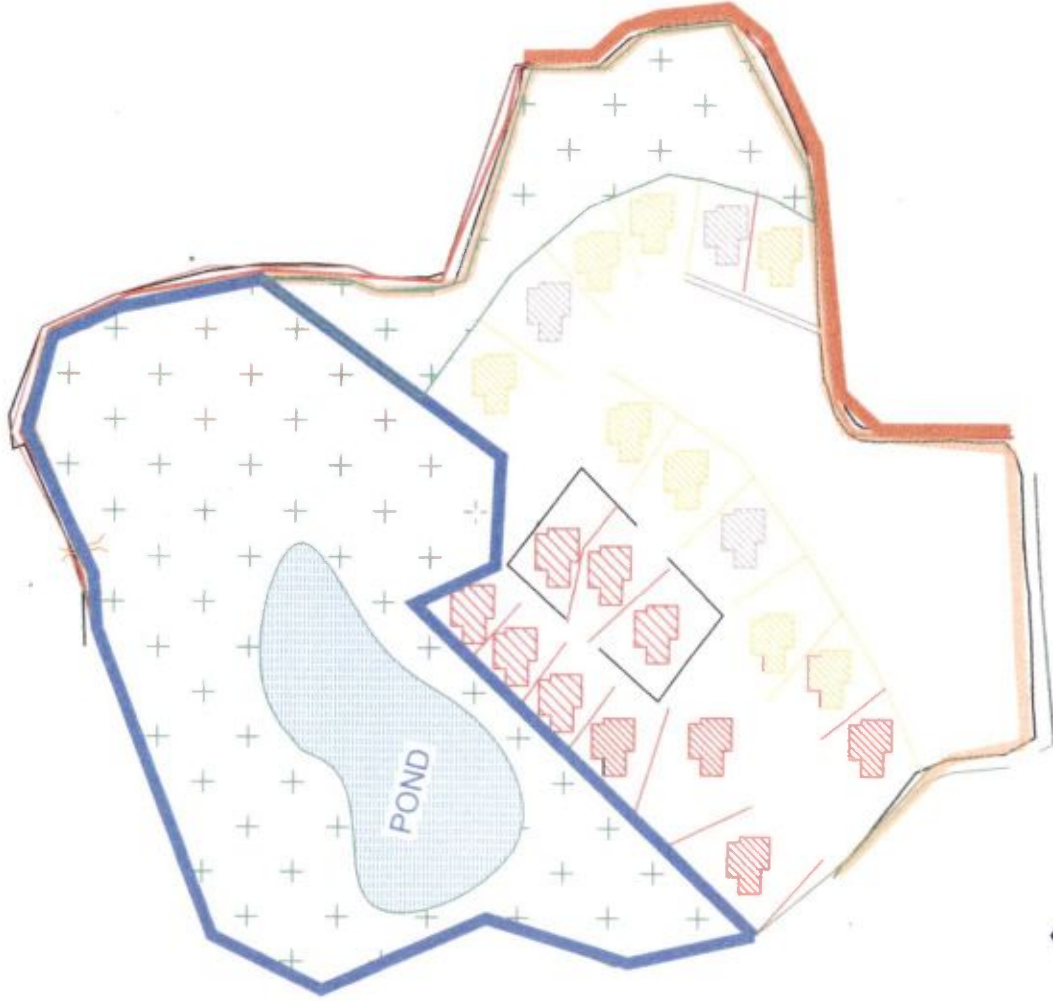
ITEMS	SYMBOL			QTY.	
	OLD	EXIST.	PROP.	TOTAL	PROP.
DWELLINGHOUSE(NOS)				87	30
BLACK TOPPED ROAD (Sq.M.)					0
CONCRETE ROAD (Sq.M.)				82	
DRAINAGE (M.)					74



Sub-Assistant Engineer
Gobardanga Municipality
North 24 Parganas

(Signature)
Chairman
Gobardanga Municipality
North 24 Parganas





GOBARDANGA MUNICIPALITY

BADE KHANTURA SIDE, (SLUM CODE - 059)

PROPOSED LAND USE

AREA OF SLUM : 0.12 Sqkm

POPULATION : 72

LEGEND

ITEMS	SYMBOL			QTY.	
	OLD	EXIST.	PROP.	TOTAL	PROP.
DWELLINGHOUSE(NOS)				21	10
BLACK TOPPED ROAD (Sq.M.)					0
CONCRETE ROAD (Sq.M)					82
DRAINAGE(M.)					74

0m 50m 100m



Sub-Assistant Engineer
Gobardanga Municipality
North 24 Parganas

(Subhash Dutta)
Chairman
Gobardanga Municipality
North 24-Parganas



Fb
 (Subrashi Datta)
 Chairman
 Gobardanga Municipality
 North 24 Parganas

[Signature]
 Sub-Assistant Engineer
 Gobardanga Municipality
 North 24 Parganas



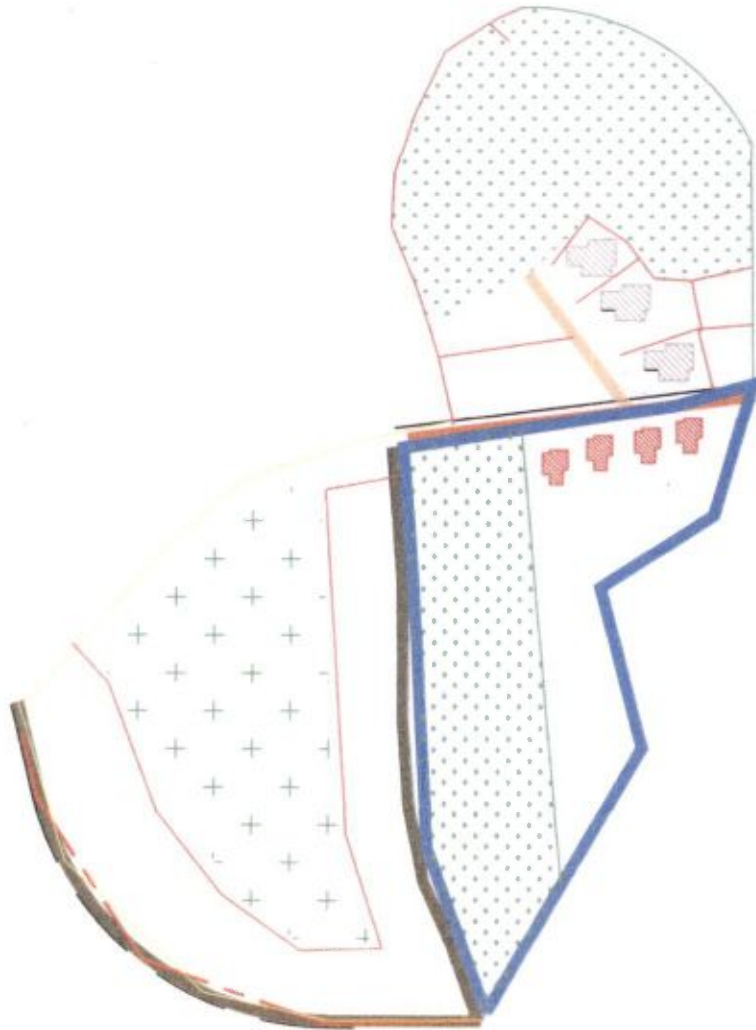
GOBARDANGA MUNICIPALITY

JAMUNA RIVER(S) BESIDE SIDE, (SLUM CODE - 060)

PROPOSED LAND USE
 AREA OF SLUM : 0.12 Sqkm
 POPULATION : 107

LEGEND

ITEMS	SYMBOL			QTY.	
	OLD	EXIST.	PROP.	TOTAL	PROP.
DWELLINGHOUSE(NOS)				29	4
BLACK TOPPED ROAD (Sq.M.)					0
CONCRETE ROAD (Sq.M)					82
DRAINAGE(M.)					74



[Handwritten Signature]

GOBARDANGA MUNICIPALITY

SUKDEV COLONY SIDE, (SLUM CODE - 061)

PROPOSED LAND USE

AREA OF SLUM : 0.09 Sqkm

POPULATION : 100

LEGEND

ITEMS	SYMBOL			QTY.	
	OLD	EXIST.	PROP.	TOTAL	PROP.
DWELLINGHOUSE(NOS)				29	3
BLACK TOPPED ROAD (Sq.M.)					0
CONCRETE ROAD (Sq.M)				82	74

Sub-Assistant Engineer
Gobardanga Municipality
North 24 Parganas

(Subhash Chatterjee)
Chairman
Gobardanga Municipality
North 24-Parganas





GOBARDANGA MUNICIPALITY

PALLY WEST SIDE, (SLUM CODE - 063)

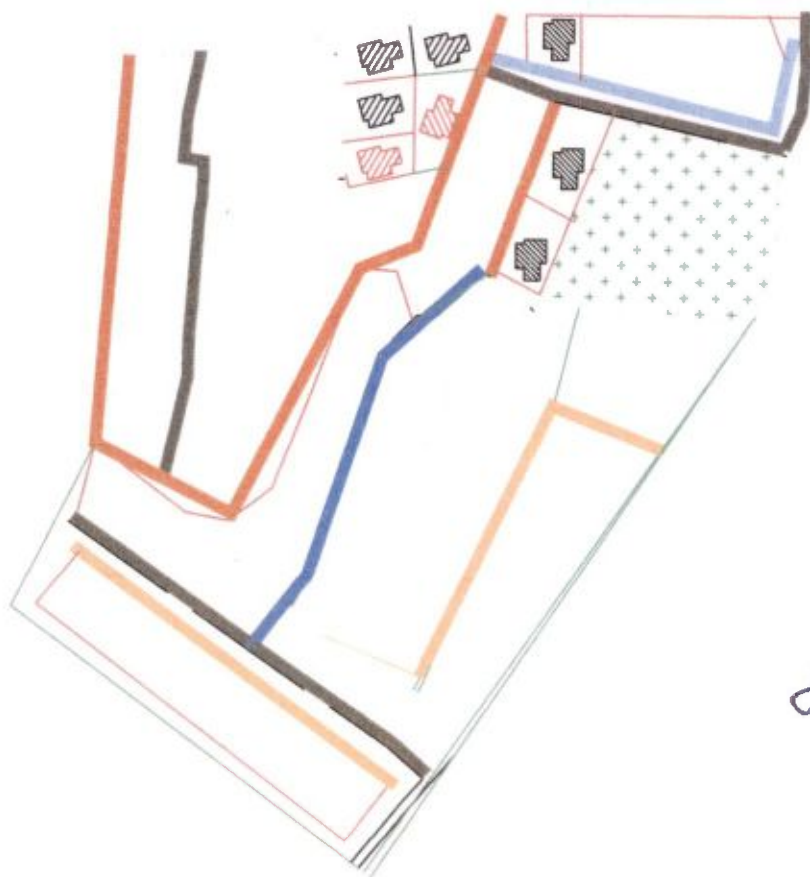
PROPOSED LAND USE

AREA OF SLUM : 0.1 Sqkm

POPULATION : 158

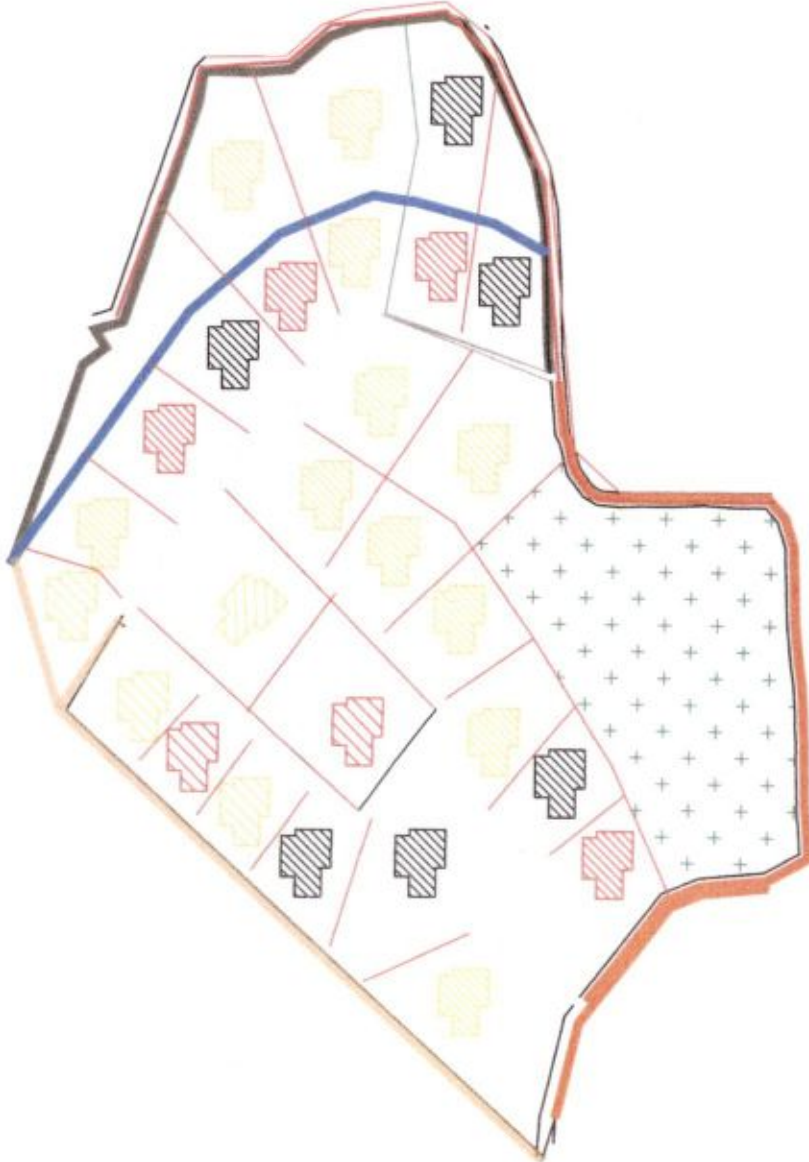
LEGEND

ITEMS	SYMBOL			QTY.	
	OLD	EXIST.	PROP.	TOTAL	PROP.
DWELLINGHOUSE(NOS)				43	8
BLACK TOPPED ROAD (Sq.M.)					0
CONCRETE ROAD (Sq.M)				82	
DRAINAGE(M.)				74	



Sub-Assistant Engineer
Gobardanga Municipality
North 24 Parganas

Chairman
Gobardanga Municipality
North 24 Parganas



GOBARDANGA MUNICIPALITY

PILKHANA(S) SIDE, (SLUM CODE - 064)

PROPOSED LAND USE

AREA OF SLUM : 0.11 Sqkm

POPULATION : 109

LEGEND

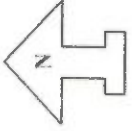
ITEMS	SYMBOL			QTY.	
	OLD	EXIST.	PROP.	TOTAL	PROP.
DWELLINGHOUSE(NOS)				30	5
BLACK TOPPED ROAD (Sq.M.)					0
CONCRETE ROAD (Sq.M)				82	
DRAINAGE(M.)				74	

[Signature]

Sub-Assistant Engineer
Gobardanga Municipality
North 24 Parganas



[Signature]
Chairman
Gobardanga Municipality
North 24-Parganas



Sub

(Subhash Dutta)
Chairman
Gobardanga Municipality
North 24 Parganas



Sub-Assistant Engineer
Gobardanga Municipality
North 24 Parganas

GOBARDANGA MUNICIPALITY

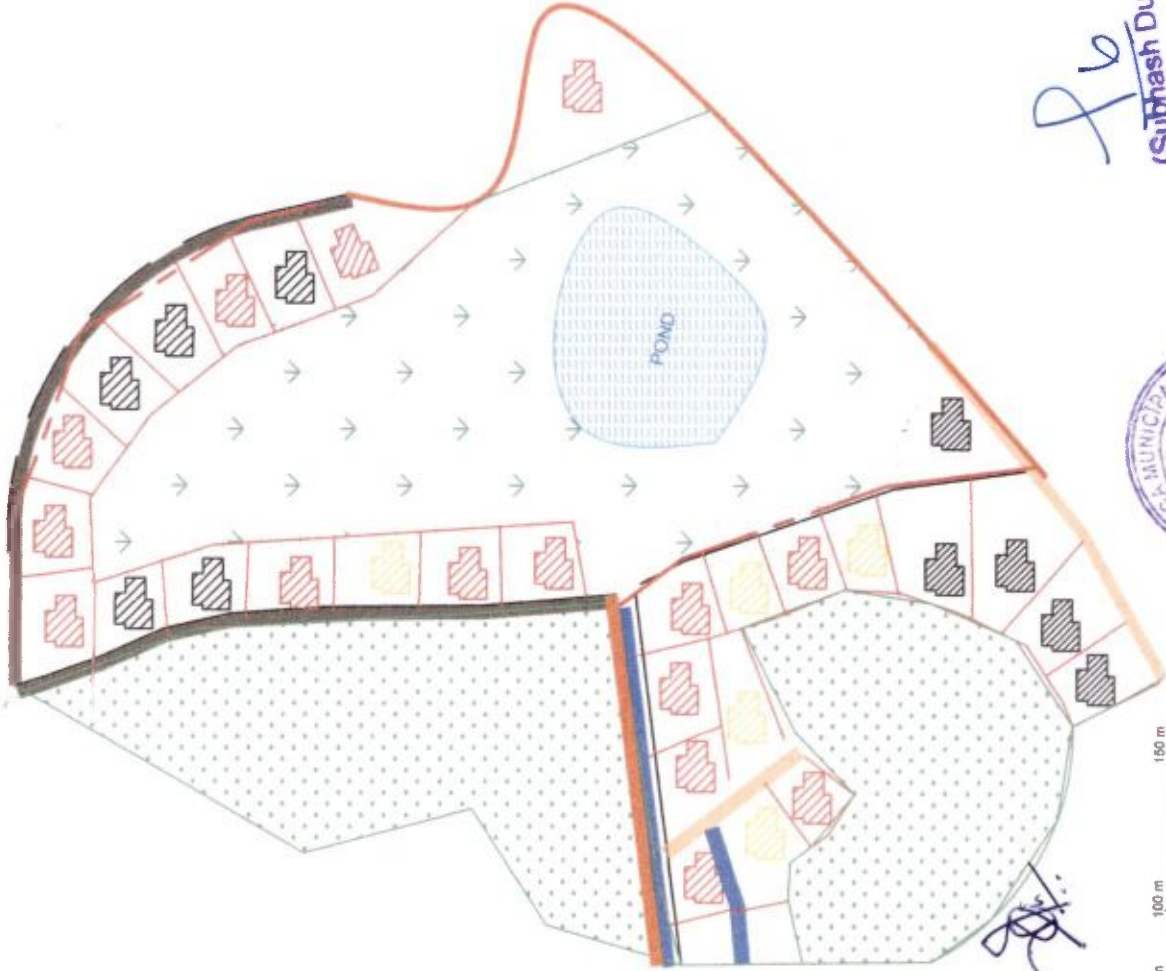
NETAJI NAGAR SIDE, (SLUM CODE - 065)

PROPOSED LAND USE

AREA OF SLUM : 0.12 Sqkm
POPULATION : 115

LEGEND

ITEMS	SYMBOL			QTY.	
	OLD	EXIST.	PROP.	TOTAL	PROP.
DWELLINGHOUSE(NOS)				38	10
BLACK TOPPED ROAD (Sq.M.)					0
CONCRETE ROAD (Sq.M)					82
DRAINAGE(M.)					74



Sub-Assistant Engineer
Gobardanga Municipality
North 24 Parganas

Sv
(Subhash Dutta)
Chairman
Gobardanga Municipality
North 24 Parganas

GOBARDANGA MUNICIPALITY

PILKHANA (W) SIDE, (SLUM CODE - 066)

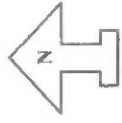
PROPOSED LAND USE

AREA OF SLUM : 0.11 Sqkm

POPULATION : 97

LEGEND

ITEMS	SYMBOL			QTY.	
	OLD	EXIST.	PROP.	TOTAL	PROP.
DWELLINGHOUSE(NOS)				31	15
BLACK TOPPED ROAD (Sq.M.)				0	
CONCRETE ROAD (Sq.M)				82	
DRAINAGE(M.)				74	



GOBARDANGA MUNICIPALITY

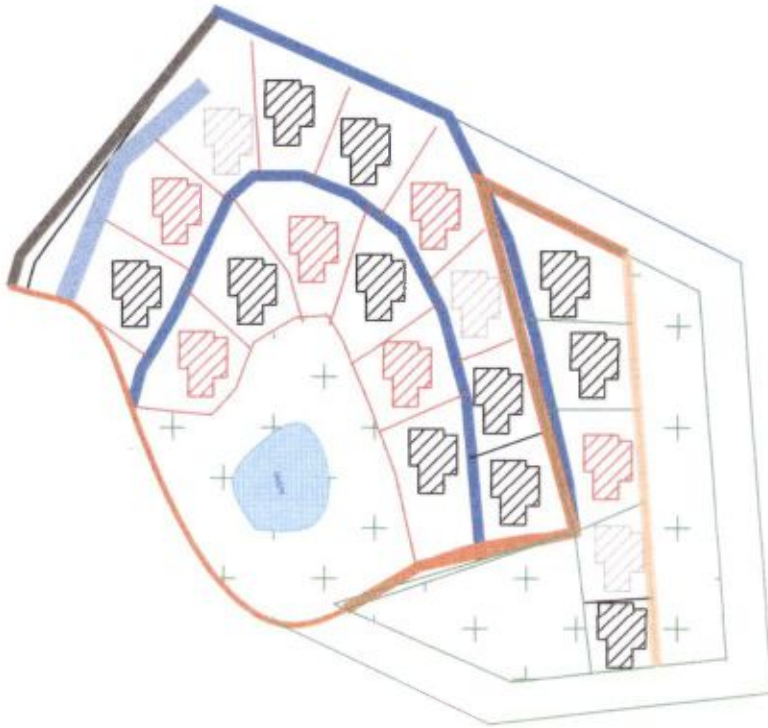
SUKANTAPALLY SIDE, (SLUM CODE - 067)

PROPOSED LAND USE

AREA OF SLUM : 0.11 Sqkm
POPULATION : 95

LEGEND

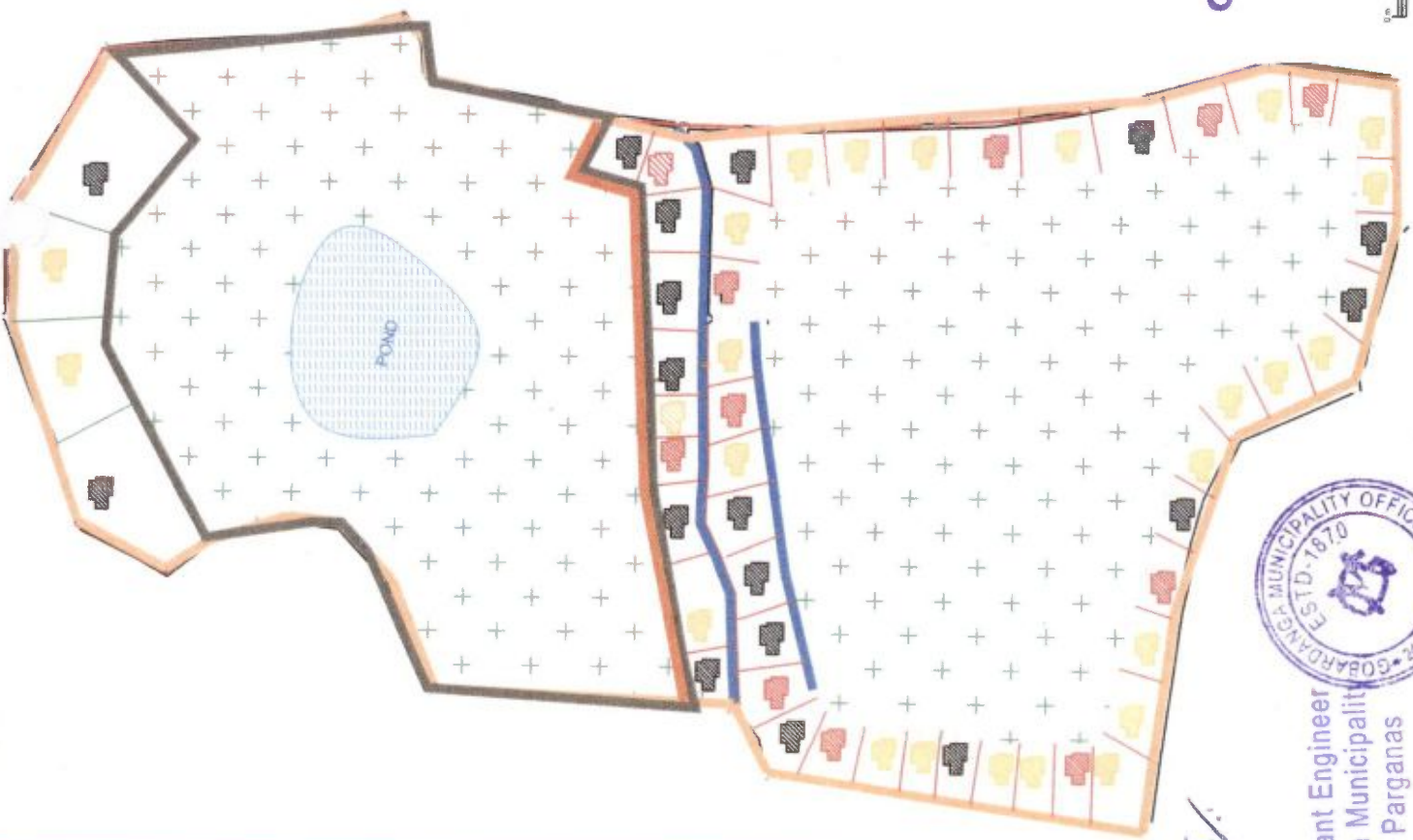
ITEMS	SYMBOL			QTY.	
	OLD	EXIST.	PROP.	TOTAL	PROP.
DWELLINGHOUSE(NOS)				24	6
BLACK TOPPED ROAD (Sq.M.)					0
CONCRETE ROAD (Sq.M)					82
DRAINAGE(M.)					74



Sub-Assistant Engineer
Gobardanga Municipality
North 24 Parganas



(Subhash Dutta)
Chairman
Gobardanga Municipality
North 24-Parganas



GOBARDANGA MUNICIPALITY

GARPARA (S) SIDE, (SLUM CODE - 068)

PROPOSED LAND USE

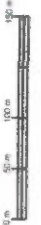
AREA OF SLUM : 0.11 Sqkm

POPULATION : 193

LEGEND

ITEMS	SYMBOL			QTY.	
	OLD	EXIST.	PROP.	TOTAL	PROP.
DWELLINGHOUSE(NOS)				54	10
BLACK TOPPED ROAD (Sq.M.)					0
CONCRETE ROAD (Sq.M)				82	
DRAINAGE(M.)					74

(Signature)
 (Subash Dutta)
 Chairman
 Gobardanga Municipality
 North 24-Parganas



(Signature)
 Sub-Assistant Engineer
 Gobardanga Municipality
 North 24 Parganas



GOBARDANGA MUNICIPALITY

SHAPUR (S) SIDE, (SLUM CODE - 069)

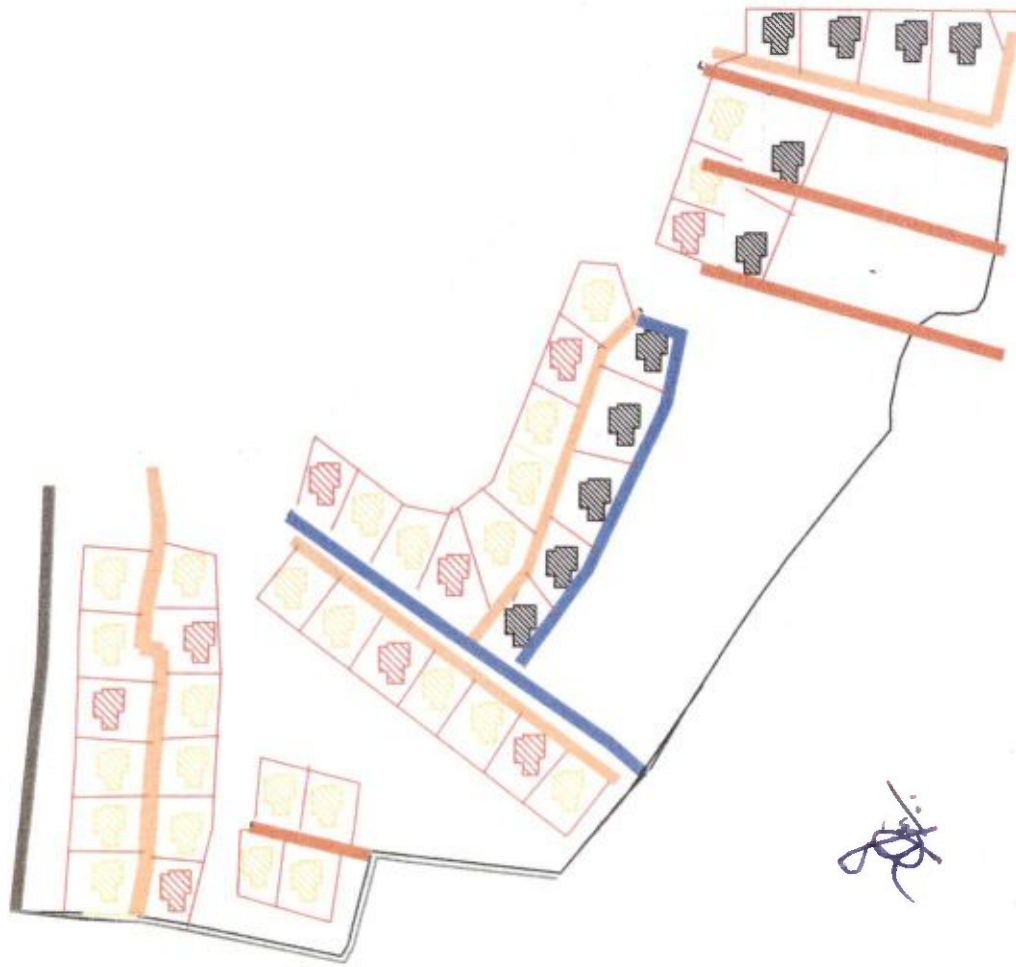
PROPOSED LAND USE

AREA OF SLUM : 0.09 Sqkm

POPULATION : 139

LEGEND

ITEMS	SYMBOL			QTY.	
	OLD	EXIST.	PROP.	TOTAL	PROP.
DWELLINGHOUSE(NOS)				44	9
BLACK TOPPED ROAD (Sq.M.)					0
CONCRETE ROAD (Sq.M)					82
DRAINAGE(M.)					74



Sub-Assistant Engineer
Gobardanga Municipality
North 24 Parganas

(Subhash Datta)
Chairman
Gobardanga Municipality
North 24 Parganas



Sub-Assistant Engineer
Gobardanga Municipality
North 24 Parganas

R
Chairman
Gobardanga Municipality
North 24-Parganas



GOBARDANGA MUNICIPALITY

PARAMANIKPARA SIDE, (SLUM CODE - 089)

PROPOSED LAND USE

AREA OF SLUM : 0.15 Sqkm

POPULATION : 204

LEGEND

ITEMS	SYMBOL			QTY.	
	OLD	EXIST.	PROP.	TOTAL	PROP.
DWELLINGHOUSE(NOS)				50	13
BLACK TOPPED ROAD (Sq.M.)					0
CONCRETE ROAD (Sq.M)					82
DRAINAGE(M.)					74



GOBARDANGA MUNICIPALITY

BADEKHANTURA I NO. COLOY SIDE, (SLUM CODE - 090)

PROPOSED LAND USE

AREA OF SLUM : 0.14 Sqkm
POPULATION : 219

LEGEND

ITEMS	SYMBOL			QTY.	
	OLD	EXIST.	PROP.	TOTAL	PROP.
DWELLINGHOUSE(NOS)				61	12
BLACK TOPPED ROAD (Sq.M.)					0
CONCRETE ROAD (Sq.M)					82
DRAINAGE(M.)					74



[Handwritten signature]

(Santosh Dutta)
Chairman
Gobardanga Municipality
North 24 Parganas



Sub-Assistant Engineer
Gobardanga Municipality
North 24 Parganas

[Handwritten signature]



GOBARDANGA MUNICIPALITY

KHANTURA BATTALA, BATTALA SIDE, (SLUM CODE - 091)

PROPOSED LAND USE

AREA OF SLUM : 0.11 Sqkm

POPULATION : 191

LEGEND

ITEMS	SYMBOL			QTY.	
	OLD	EXIST.	PROP.	TOTAL	PROP.
D WELLINGHOUSE(NOS)				46	6
BLACK TOPPED ROAD (Sq.M.)					0
CONCRETE ROAD (Sq.M)					82
DRAINAGE(M.)					74



(Signature)
 (Subhash Dutta)
 Chairman
 Gobardanga Municipality
 North 24-Parganas



(Signature)

Sub-Assistant Engineer
 Gobardanga Municipality
 North 24 Parganas



GOBARDANGA MUNICIPALITY

JOLEPARA JAMTALA B.K.(N) SIDE, (SLUM CODE - 092)

PROPOSED LAND USE

AREA OF SLUM : 0.1 Sqkm

POPULATION : 105

LEGEND

ITEMS	SYMBOL			QTY.	
	OLD	EXIST.	PROP.	TOTAL	PROP.
DWELLINGHOUSE(NOS)				30	15
BLACK TOPPED ROAD (Sq.M.)					0
CONCRETE ROAD (Sq.M)				82	
DRAINAGE(M.)					74



Sub-Assistant Engineer
Gobardanga Municipality
North 24 Parganas



Chairman
(Sub-Assistant Engineer)

Gobardanga Municipality
North 24 Parganas





GOBARDANGA MUNICIPALITY

MALLICKPARA, B.K.(S) SIDE, (SLUM CODE - 093)

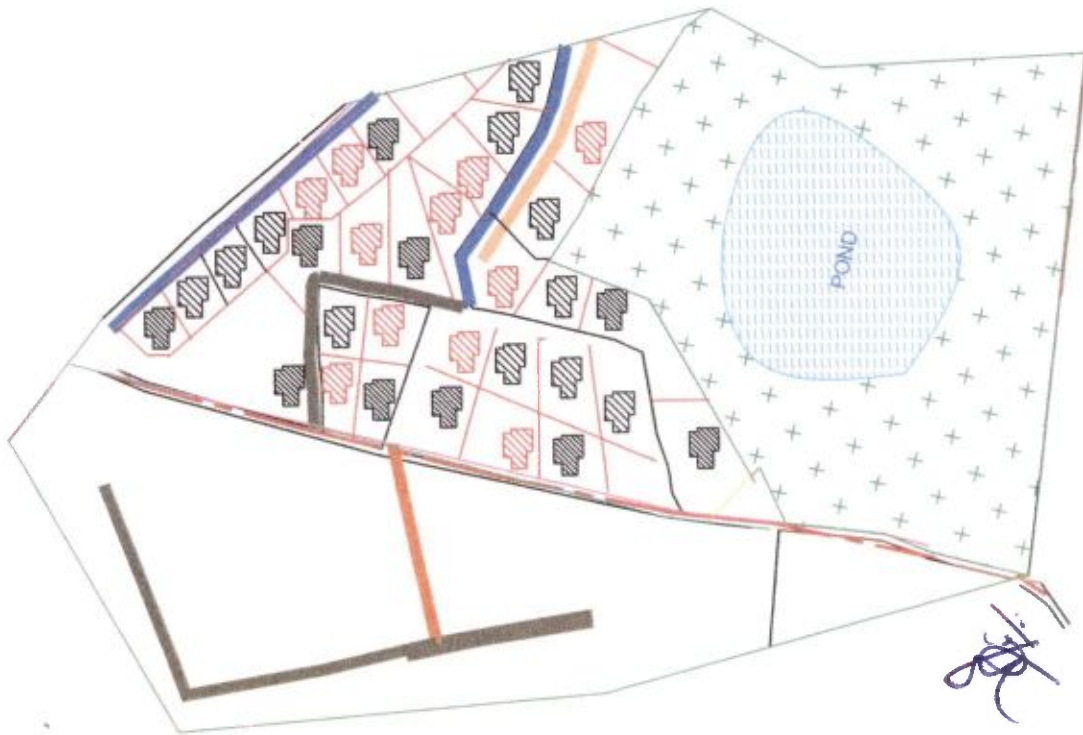
PROPOSED LAND USE

AREA OF SLUM : 0.095 Sqkm

POPULATION : 117

LEGEND

ITEMS	SYMBOL			QTY.	
	OLD	EXIST.	PROP.	TOTAL	PROP.
DWELLINGHOUSE(NOS)				34	10
BLACK TOPPED ROAD (Sq.M.)					0
CONCRETE ROAD (Sq.M)					82
DRAINAGE(M.)					74



[Signature]
 (Subhash Dutta)
 Chairman

Gobardanga Municipality
 North 24-Parganas



[Signature]
 Sub-Assistant Engineer
 Gobardanga Municipality
 North 24 Parganas



GOBARDANGA MUNICIPALITY

BIBEKPARA (NON SLUM)

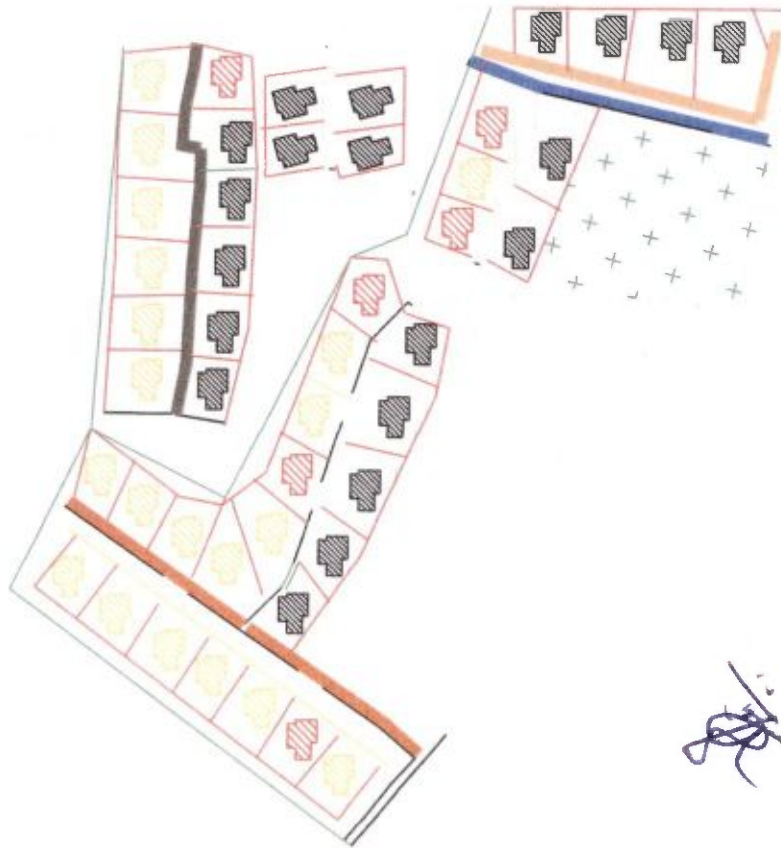
PROPOSED LAND USE

AREA OF SLUM : 0.12 Sqkm

POPULATION : 140

LEGEND

ITEMS	SYMBOL	QTY.	
		TOTAL	PROP.
DWELLINGHOUSE(NOS)		41	6
BLACK TOPPED ROAD (Sq.M.)			0
CONCRETE ROAD (Sq.M)			76.5
DRAINAGE(M.)			112



Sub-Assistant Engineer
Gobardanga Municipality
North 24 Parganas



(Signature)
Chairman
Gobardanga Municipality
North 24-Parganas



GOBARDANGA MUNICIPALITY

2 NO COLONY (NON SLUM)


PROPOSED LAND USE

AREA OF SLUM : 0.12 Sqkm

POPULATION : 140

LEGEND

ITEMS	SYMBOL			QTY.	
	OLD	EXIST.	PROP.	TOTAL	PROP.
DWELLINGHOUSE(NOS)				41	12
BLACK TOPPED ROAD (Sq.M.)					0
CONCRETE ROAD (Sq.M)					76.5
DRAINAGE(M.)					112



[Handwritten signature]

Sub-Assistant Engineer
Gobardanga Municipality
North 24 Parganas



[Handwritten signature]

Chairman
Gobardanga Municipality
North 24-Parganas



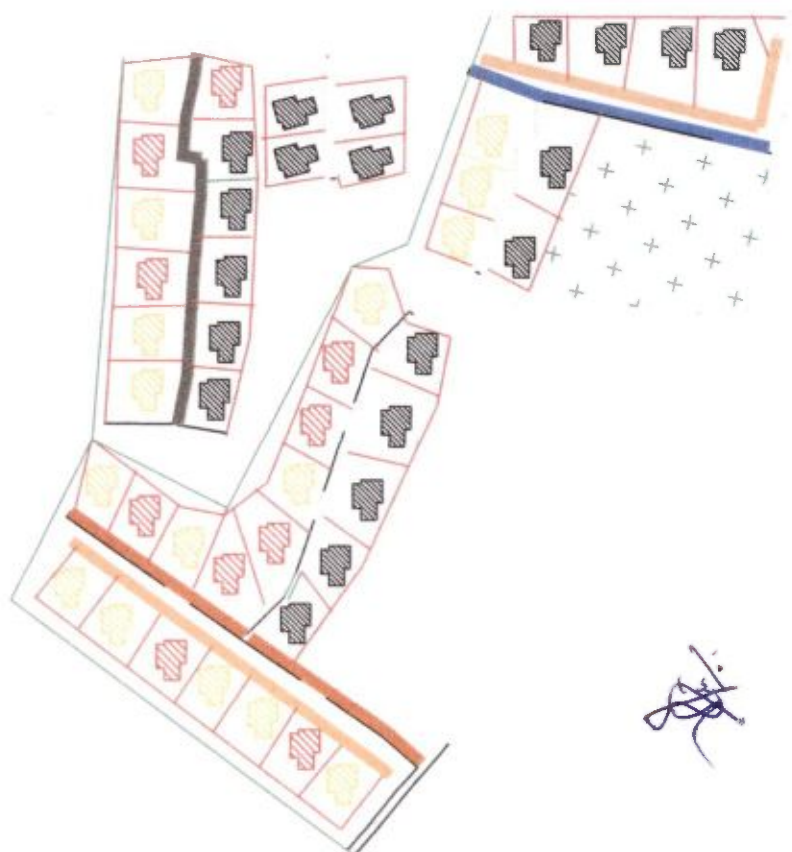
GOBARDANGA MUNICIPALITY

BAED KHANTURA (NON SLUM)

PROPOSED LAND USE

AREA OF SLUM : 0.12 Sqkm

POPULATION : 140



[Handwritten signature]

Sub-Assistant Engineer
Gobardanga Municipality
North 24 Parganas



[Handwritten signature]

(Subhash Dutta)
Chairman
Gobardanga Municipality
North 24-Parganas

LEGEND

ITEMS	SYMBOL			QTY.	
	OLD	EXIST.	PROP.	TOTAL	PROP.
DWELLINGHOUSE(NOS)				41	9
BLACK TOPPED ROAD (Sq.M.)					0
CONCRETE ROAD (Sq.M)					76.5
DRAINAGE(M.)					112



GOBARDANGA MUNICIPALITY

PASCHIMPARA (NON SLUM)

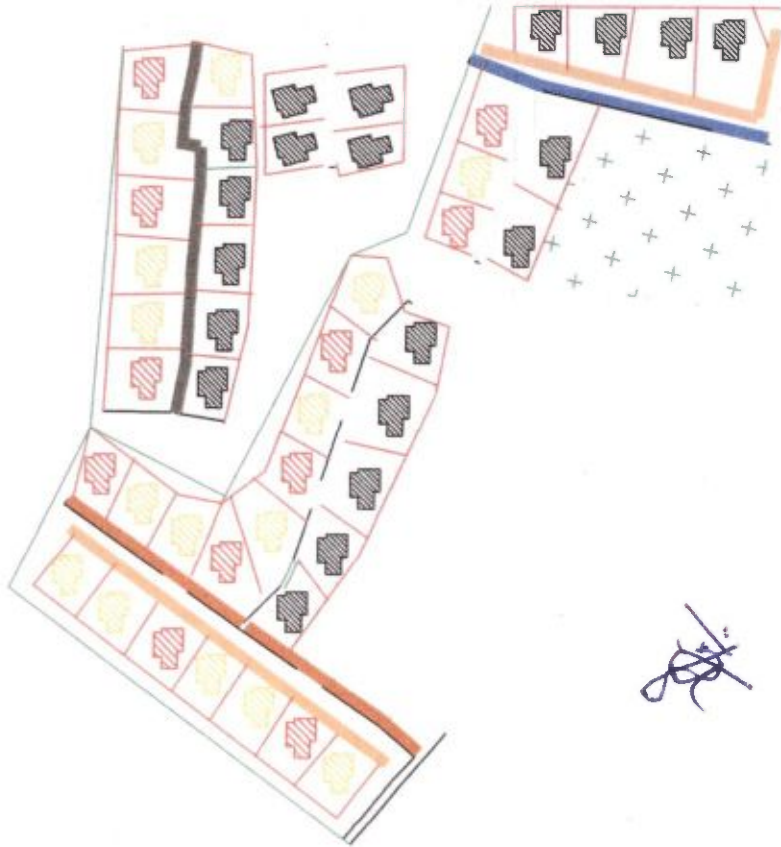
PROPOSED LAND USE

AREA OF SLUM : 0.12 Sqkm

POPULATION : 140

LEGEND

ITEMS	SYMBOL			QTY.	
	OLD	EXIST.	PROP.	TOTAL	PROP.
DWELLINGHOUSE(NOS)				41	11
BLACK TOPPED ROAD (Sq.M.)					0
CONCRETE ROAD (Sq.M)					76.5
DRAINAGE(M.)					112



Sub-Assistant Engineer
Gobardanga Municipality
North 24 Parganas



(Subash Dutta)

Chairman
Gobardanga Municipality
North 24-Parganas



GOBARDANGA MUNICIPALITY

JAMAIPARA (NON SLUM)

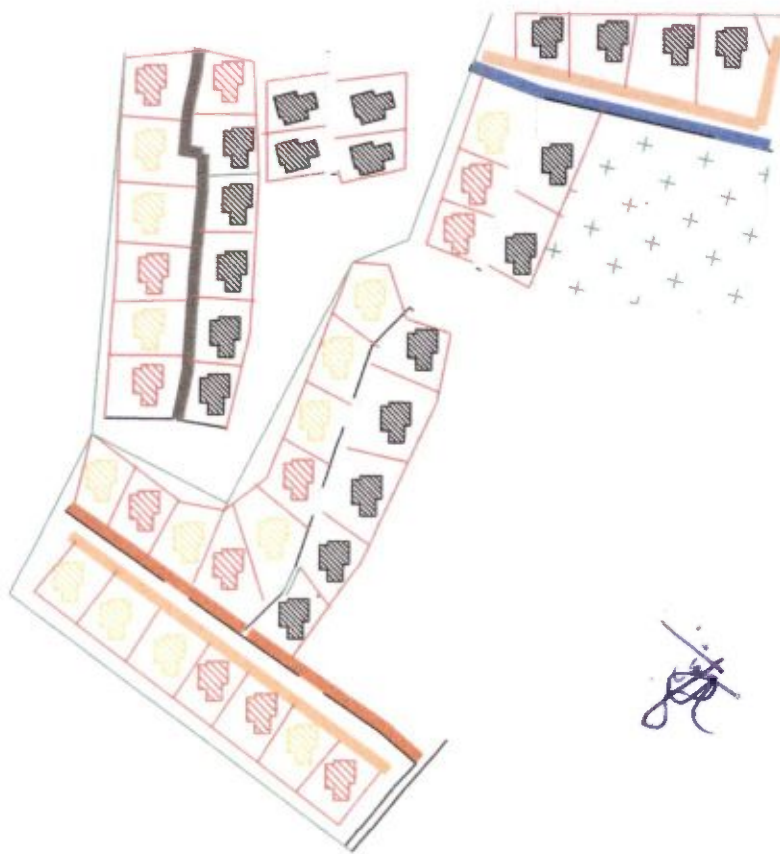
PROPOSED LAND USE

AREA OF SLUM : 0.12 Sqkm

POPULATION : 140

LEGEND

ITEMS	SYMBOL			QTY.	
	OLD	EXIST.	PROP.	TOTAL	PROP.
DWELLINGHOUSE(NOS)				41	12
BLACK TOPPED ROAD (Sq.M.)					0
CONCRETE ROAD (Sq.M)					76.5
DRAINAGE(M.)					112



Sub-Assistant Engineer
Gobardanga Municipality
North 24 Parganas



Chairman
Gobardanga Municipality
North 24 Parganas



GOBARDANGA MUNICIPALITY

GARPARA NORTH SIDE, (SLUM CODE) - 070)

PROPOSED LAND USE

AREA OF SLUM : 0.09 Sqkm

POPULATION : 127

LEGEND

ITEMS	SYMBOL			QTY.	
	OLD	EXIST.	PROP.	TOTAL	PROP.
DWELLINGHOUSE(NOS)				38	5
BLACK TOPPED ROAD (Sq.M.)					0
CONCRETE ROAD (Sq.M)					82
DRAINAGE(M.)					74



(Subhash Dutta)
 Chairman
 Gobardanga Municipality
 North 24-Parganas



Sub-Assistant Engineer
 Gobardanga Municipality
 North 24 Parganas



GOBARDANGA MUNICIPALITY

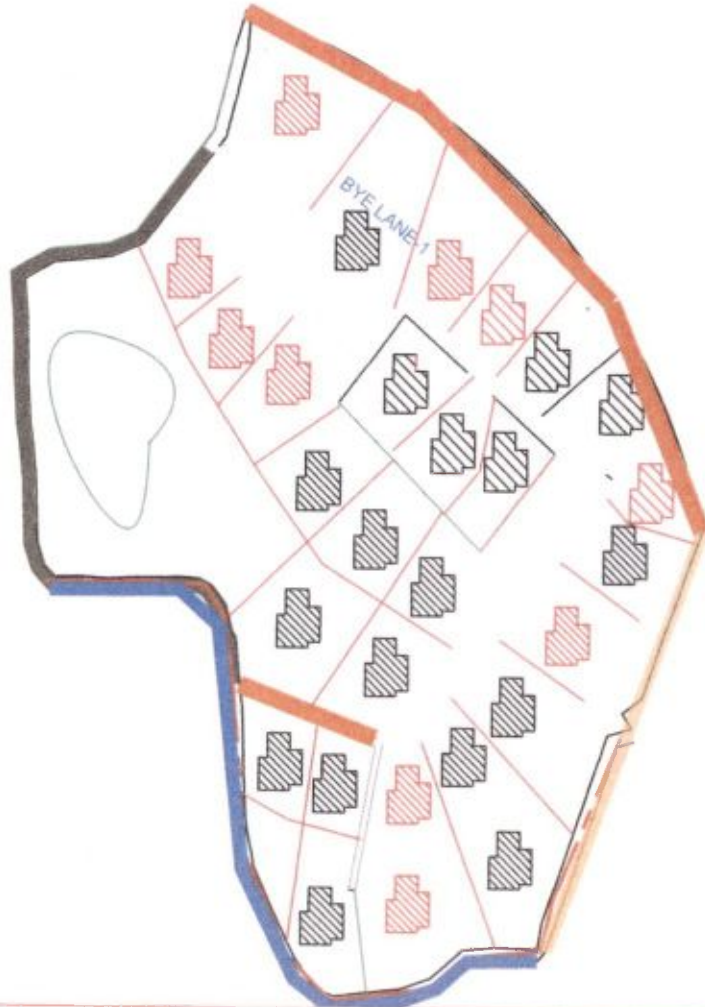
BHATTACHARYA, CHATTERJEE PARA SIDE, (SLUM
CODE - 072)

PROPOSED LAND USE

AREA OF SLUM : 0.1 Sqkm
POPULATION : 95

LEGEND

ITEMS	SYMBOL			QTY.	
	OLD	EXIST.	PROP.	TOTAL	PROP.
DWELLINGHOUSE(NOS)				30	10
BLACK TOPPED ROAD (Sq.M.)					0
CONCRETE ROAD (Sq.M)					82
DRAINAGE(M.)					74



Sub-Assistant Engineer
Gobardanga Municipality
North 24 Parganas



(Sub-Divisional Engineer)
Gobardanga Municipality
North 24-Parganas



GOBARDANGA MUNICIPALITY

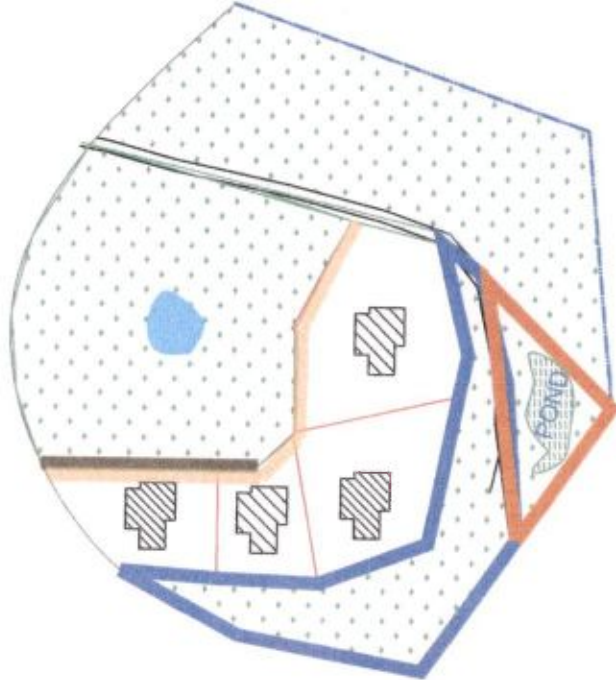
GHATPAR SUBHASPALLY SIDE, (SLUM CODE - 073)

PROPOSED LAND USE

AREA OF SLUM : 0.07 Sqkm
POPULATION : 14

LEGEND

ITEMS	SYMBOL		QTY.	
	EXISTING	PROPOSED	TOTAL	PROP.
DWELLINGHOUSE(NOS)			20	15
BLACK TOPPED ROAD (Sq.M.)				0
CONCRETE ROAD (Sq.M)				82
DRAINAGE(M.)				74



Sub-Assistant Engineer
Gobardanga Municipality
North 24 Parganas

[Handwritten signature]

[Handwritten signature]
Chairman
Gobardanga Municipality
North 24 Parganas



GOBARDANGA MUNICIPALITY

BATTALA SIDE, (SLUM CODE - 074)

PROPOSED LAND USE

AREA OF SLUM : 0.12 Sqkm
POPULATION : 61

LEGEND

ITEMS	SYMBOL			QTY.	
	OLD	EXIST.	PROP.	TOTAL	PROP.
DWELLINGHOUSE(NOS)				18	6
BLACK TOPPED ROAD (Sq.M.)					0
CONCRETE ROAD (Sq.M)					82
DRAINAGE(M.)					74



[Signature]

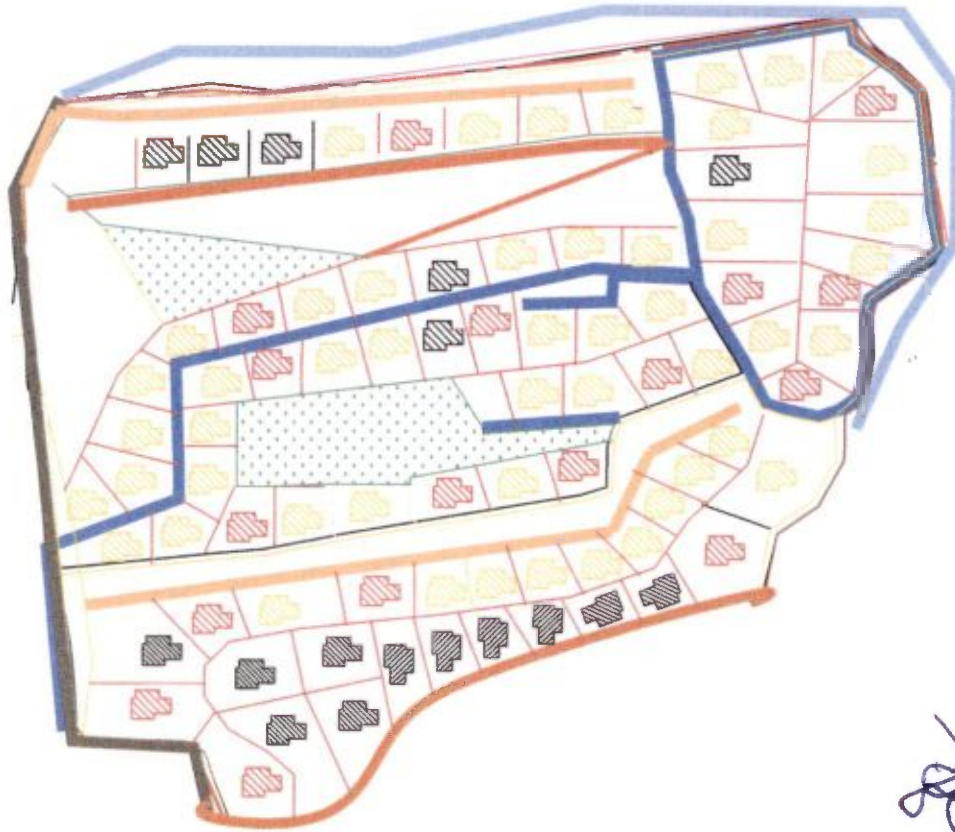
Sub-Assistant Engineer
Gobardanga Municipality
North 24 Parganas



Gobardanga Municipality
North 24 Parganas

[Signature]

(Subhash Dutta)
Chairman



GOBARDANGA MUNICIPALITY

RAIL COLONY, (SLUM CODE - 075)

PROPOSED LAND USE

AREA OF SLUM : 0.09 Sqkm

POPULATION : 279

LEGEND

ITEMS	SYMBOL			QTY.	
	OLD	EXIST.	PROP.	TOTAL	PROP.
DWELLINGHOUSE(NOS)				83	16
BLACK TOPPED ROAD (Sq.M.)					0
CONCRETE ROAD (Sq.M)					82
DRAINAGE(M.)					74

Sub-Assistant Engineer
Gobardanga Municipality
North 24 Parganas



(Subhash Dutta)
Chairman
Gobardanga Municipality
North 24-Parganas



GOBARDANGA MUNICIPALITY

SARKARPARA SIDE, (SLUM CODE - 076)

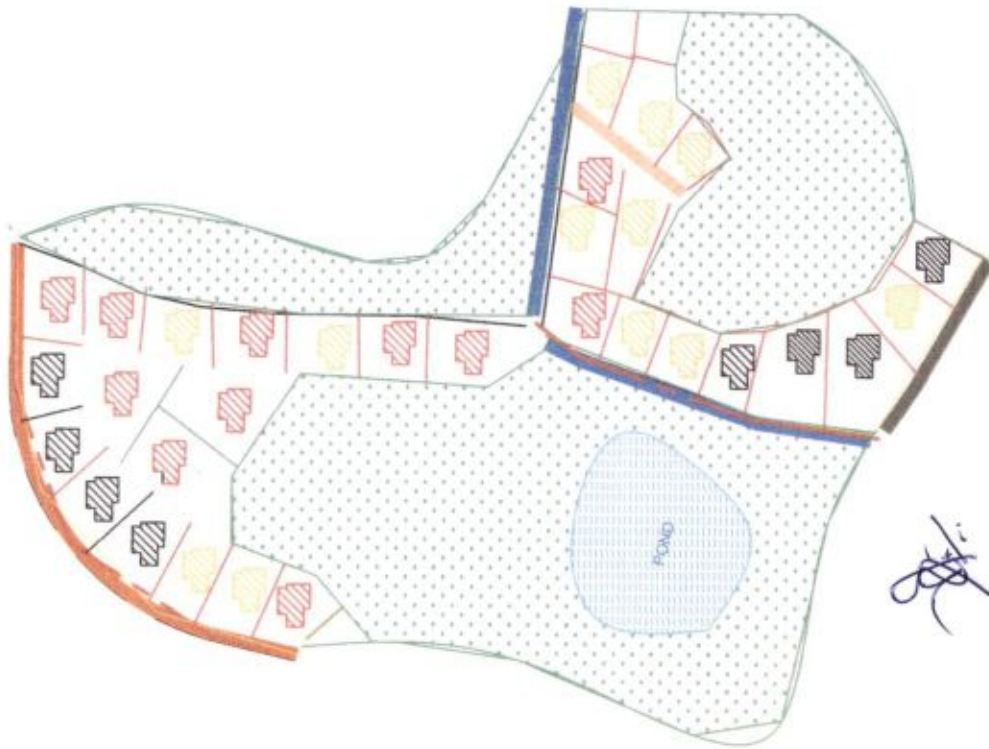
PROPOSED LAND USE

AREA OF SLUM : 0.12 Sqkm

POPULATION : 107

LEGEND

ITEMS	SYMBOL			QTY.	
	OLD	EXIST.	PROP.	TOTAL	PROP.
DWELLINGHOUSE(NOS)				32	11
BLACK TOPPED ROAD (Sq.M.)					0
CONCRETE ROAD (Sq.M)					82
DRAINAGE(M.)					74



Sub-Assistant Engineer
Gobardanga Municipality
North 24 Parganas

(Signature)
(Subhash Dutta)
Chairman
Gobardanga Municipality
North 24-Parganas



GOBARDANGA MUNICIPALITY

RATHUNATHPUR (K.BORESIDE) SIDE, (SLUM CODE - 077)

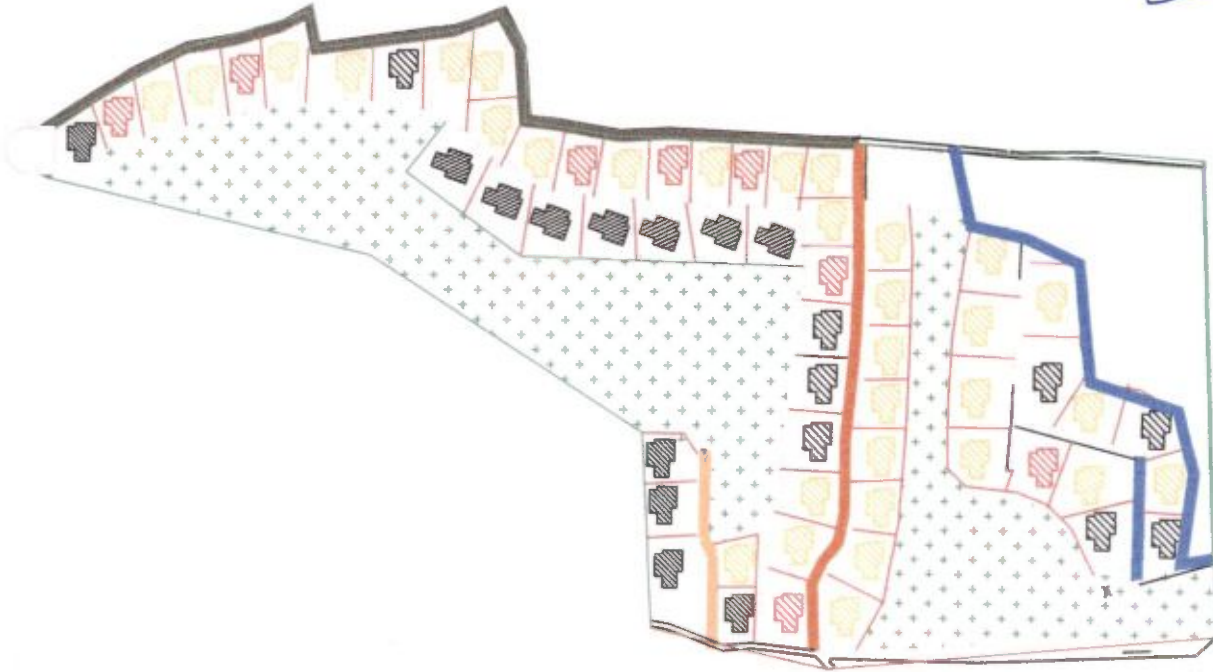
PROPOSED LAND USE

AREA OF SLUM : 0.1 Sqkm

POPULATION : 238

LEGEND

ITEMS	SYMBOL			QTY.	
	OLD	EXIST.	PROP.	TOTAL	PROP.
DWELLINGHOUSE(NOS)				68	7
BLACK TOPPED ROAD (Sq.M.)					0
CONCRETE ROAD (Sq.M)				82	
DRAINAGE(M.)					74



[Signature]

Sub-Assistant Engineer
Gobardanga Municipality
North 24 Parganas

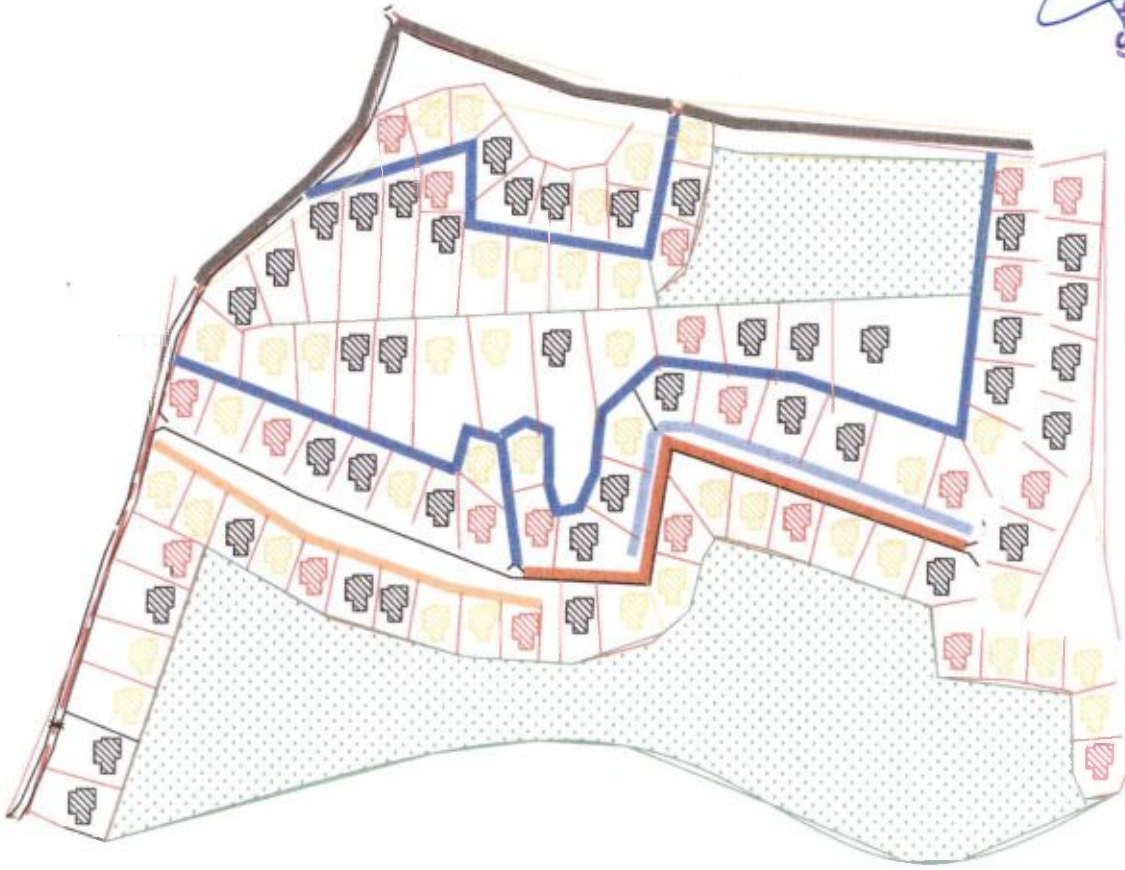


[Signature]

(Sushresh Dutta)
Chairman

Gobardanga Municipality
North 24-Parganas





[Handwritten signature]

Sub-Assistant Engineer
Gobardanga Municipality
North 24 Parganas



[Handwritten signature]
Chairman
Gobardanga Municipality
North 24-Parganas

GOBARDANGA MUNICIPALITY

HAIDADPUR SIDE, (SLUM CODE - 079)

PROPOSED LAND USE

AREA OF SLUM : 0.12 Sqkm

POPULATION : 359

LEGEND

ITEMS	SYMBOL			QTY.	
	OLD	EXIST.	PROP.	TOTAL	PROP.
DWELLINGHOUSE(NOS)				102	21
BLACK TOPPED ROAD (Sq.M.)					0
CONCRETE ROAD (Sq.M)				82	
DRAINAGE(M.)					74



GOBARDANGA MUNICIPALITY

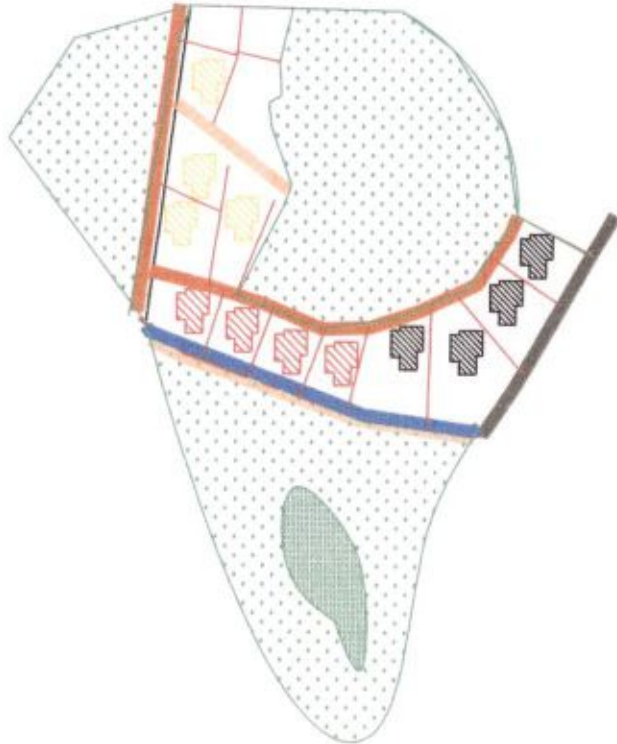
BOAR SIDE (B.PARA) SIDE, (SLUM CODE - 080)

PROPOSED LAND USE

AREA OF SLUM : 0.1 Sqkm
POPULATION : 37

LEGEND

ITEMS	SYMBOL		QTY.	
	EXISTING	PROPOSED	TOTAL	PROP.
DWELLINGHOUSE(NOS)			12	4
BLACK TOPPED ROAD (Sq.M.)				0
CONCRETE ROAD (Sq.M)			82	
DRAINAGE(M.)			74	



[Handwritten signature]

Sub-Assistant Engineer
Gobardanga Municipality
North 24 Parganas



[Handwritten signature]

(Subhash Dutta)
Chairman
Gobardanga Municipality
North 24-Parganas



GOBARDANGA MUNICIPALITY

HAIADPUR (N) SIDE, (SLUM CODE - 081)

PROPOSED LAND USE

AREA OF SLUM : 0.11 Sqkm

POPULATION : 93



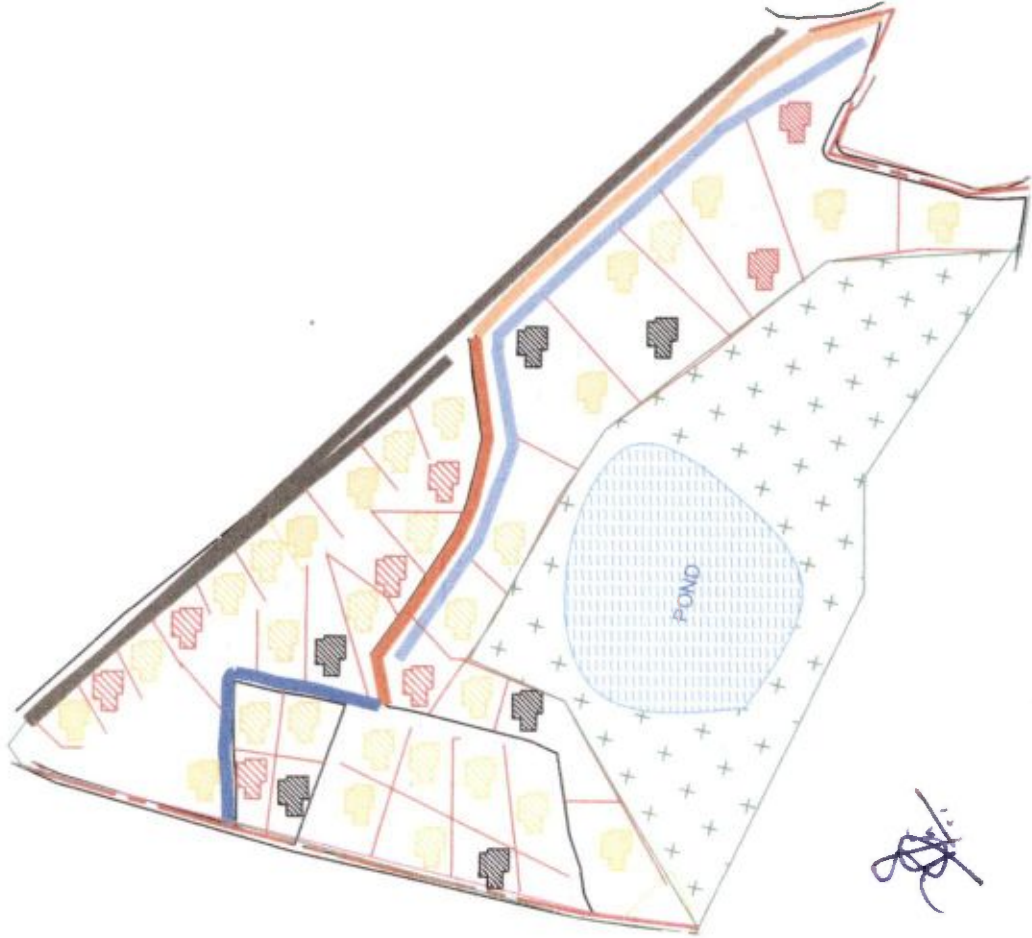
LEGEND

ITEMS	SYMBOL			QTY.	
	OLD	EXIST.	PROP.	TOTAL	PROP.
DWELLINGHOUSE(NOS)				35	16
BLACK TOPPED ROAD (Sq.M.)					0
CONCRETE ROAD (Sq.M)					82
DRAINAGE(M.)					74

Sub-Assistant Engineer
Gobardanga Municipality
North 24 Parganas



(Sub-Station)
Chairman
Gobardanga Municipality
North 24-Parganas



GOBARDANGA MUNICIPALITY

HAIADPUR (S) SIDE, (SLUM CODE -- 082)

PROPOSED LAND USE

AREA OF SLUM : 0.1 Sqkm
POPULATION : 145

LEGEND

ITEMS	SYMBOL			QTY.	
	OLD	EXIST.	PROP.	TOTAL	PROP.
DWELLINGHOUSE(NOS)				45	8
BLACK TOPPED ROAD (Sq.M.)					0
CONCRETE ROAD (Sq.M)					82
DRAINAGE(M.)					74

Sub-Assistant Engineer
Gobardanga Municipality
North 24 Parganas



(Subhash Dutta)
Chairman
Gobardanga Municipality
North 24-Parganas



GOBARDANGA MUNICIPALITY

BHAJAPARA SIDE, (SLUM CODE - 085)

PROPOSED LAND USE

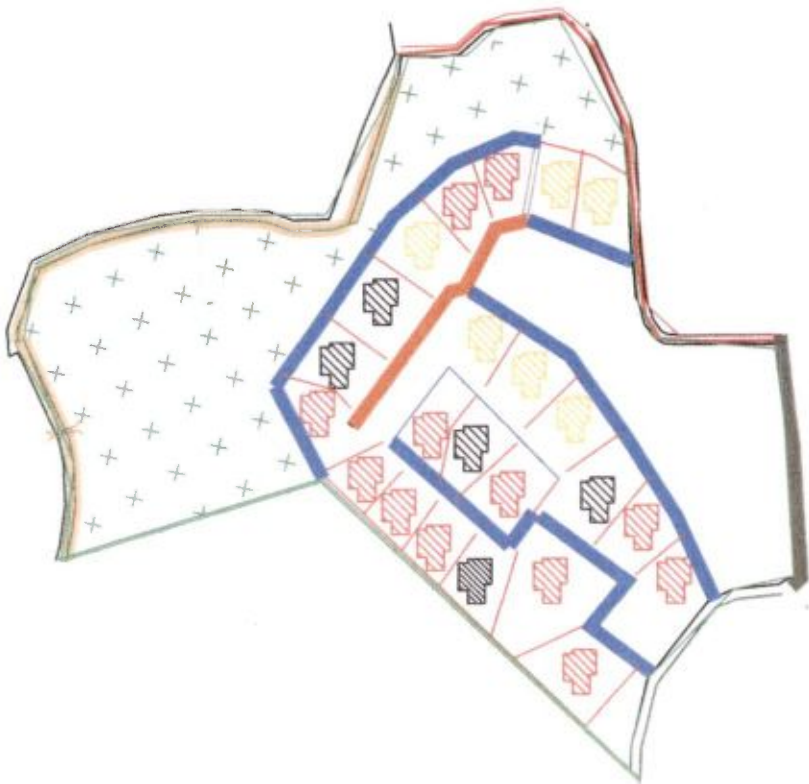
AREA OF SLUM : 0.11 Sqkm

POPULATION : 81

LEGEND

ITEMS

ITEMS	SYMBOL			QTY.	
	OLD	EXIST.	PROP.	TOTAL	PROP.
DWELLINGHOUSE(NOS)				23	12
BLACK TOPPED ROAD (Sq.M.)					0
CONCRETE ROAD (Sq.M)					82
DRAINAGE(M.)					74



Sub-Assistant Engineer
Gobardanga Municipality
North 24 Parganas

(Subhash Datta)
Chairman
Gobardanga Municipality
North 24-Parganas



GOBARDANGA MUNICIPALITY

PALPARA SIDE, (SLUM CODE - 086)

PROPOSED LAND USE

AREA OF SLUM : 0.09 Sqkm

POPULATION : 108

LEGEND

ITEMS

ITEMS	SYMBOL			QTY.	
	OLD	EXIST.	PROP.	TOTAL	PROP.
DWELLINGHOUSE(NOS)				34	13
BLACK TOPPED ROAD (Sq.M.)					0
CONCRETE ROAD (Sq.M)					82
DRAINAGE(M.)					74

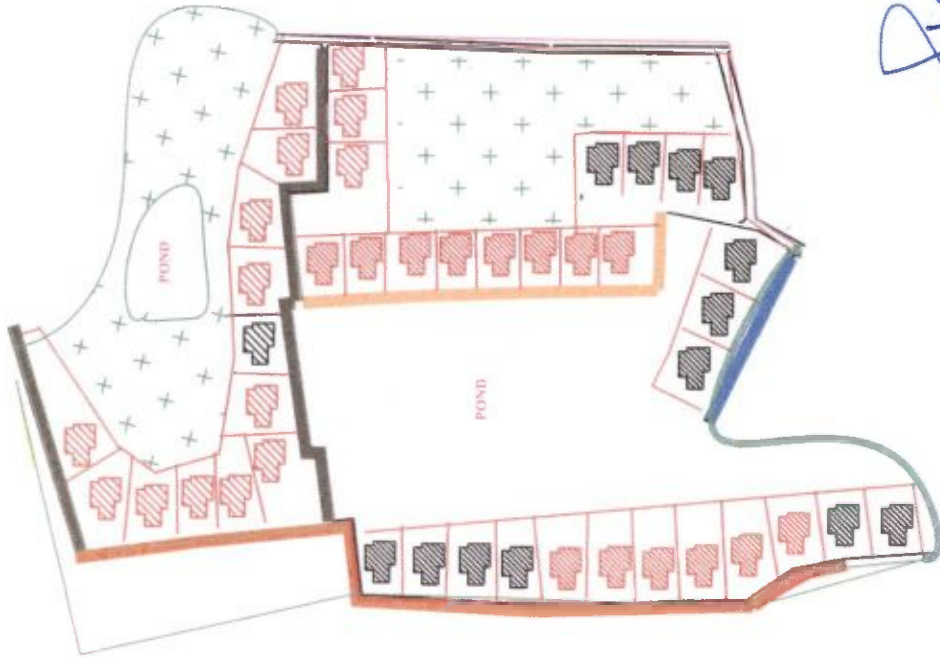


(Subhash Dutta)
 Chairman
 Gobardanga Municipality

Gobardanga Municipality
 North 24-Parganas



Sub-Assistant Engineer
 Gobardanga Municipality
 North 24 Parganas



GOBARDANGA MUNICIPALITY

CHANDITALA SIDE, (SLUM CODE - 088)

PROPOSED LAND USE

AREA OF SLUM : 0.08 Sqkm

POPULATION : 134

LEGEND

ITEMS	SYMBOL	QTY.	
		TOTAL	PROP.
DWELLINGHOUSE(NOS)		42	14
BLACK TOPPED ROAD (Sq.M.)			0
CONCRETE ROAD (Sq.M)		82	
DRAINAGE(M.)			74







(Signature)
 (Subhash Dutta)
 Chairman
 Gobardanga Municipality
 North 24-Parganas



(Signature)
 Sub-Assistant Engineer
 Gobardanga Municipality
 North 24 Parganas










GOBARDANGA MUNICIPALITY
PMAY (HFA- 2022)
BENEFICIARY LIST OF GOBARDANGA MUNICIPALITY OF WARD NO:-01
FOR THE YEAR - 2016-17
GAIPUR KHALDHAR (SLUM CODE-0001)

Sl. No.	Name of Beneficiary	Father's Name / Husband's Name	Holding No.	Category						Gender	UID NO.(AADHAR)	Photo	
				SC	ST	OBC	Minority	PH	EWS				General
1	RADHARANI MAJUMDER	JUDHISTIR MAJUMDER	105/34							General	FEMALE	694392935105	
2	SAJAL SARKAR	MADHUSUDAN SARKAR	69/35/8	SC							MALE	700239975673	
3	GOPAL SHIL	HARA KUMAR SHIL	35/35/6	SC							MALE	238781088474	
4	BIDHAN SARKAR	SURENDRANATH SARKAR	13/781/11	SC							MALE	668568186514	
5	SHRIBAS DAS	PULIN DAS	511/794							General	MALE	787897080400	
6	MILTAN BISWAS	MANILAL BISWAS	138/28	SC							MALE	391877147412	










Re
(Subhasin Dutta)
Chairman
Gobardanga Municipality
North 24-Parganas

Sl. No.	Name of Beneficiary	Father's Name / Husband's Name	Holding No.	Category							Gender	UID NO.(AADHAR)	Photo	
				SC	ST	OBC	Minority	PH	EWS	General				
7	REBARANI SEN	NARAYAN SEN	134/11								General	FEMALE	6614731197876	
8	UTTAM DAS	DHIRENDRANATH DAS	136/27	SC								MALE	394419626233	
9	APARNA DAS	SANJIB DAS	28/78/22								General	FEMALE	909595735945	
10	GOPAL SARKAR	NARAYAN CH SARKAR	95/NEW								General	MALE	837686309107	
11	RAMPRASAD ROY	PRAFULLYA ROY	89/NEW								General	MALE	659442939373	
12	SUJIT DAS	SOMESWAR DAS	100/NEW								General	MALE	880896932884	
13	HARADHAN DAS	SHARAT CH DAS	99/NEW	SC								MALE	627650627639	









Pce

(Subhash Dutta)
Chairman
Gobardanga Municipality
North 24-Parganas

Sl. No.	Name of Beneficiary	Father's Name / Husband's Name	Holding No.	Category						Gender	UID NO.(AADHAR)	Photo	
				SC	ST	OBC	Minority	PH	EWS				General
14	TAPAN ROY	CHITTARANJAN ROY	118/117							General	MALE	503811353971	
15	BIMAN BARUI	BISHESWAR BARUI	96/NEW	SC							MALE	729824743749	
16	SUBASH ROY	SUDHIR ROY	110/48/2							General	MALE	7760114884590	
17	MOHAN DAS	PANCHANAN DAS	94/NEW							General	MALE	600104370652	
18	SANAT DAS	BINODBIHARI DAS	381/927/3							General	MALE	298500486912	
19	BIKASH DAS	GURUPADA DAS	5/781/2							General	MALE	328111448788	
20	SASHANKA RAY	PRAFULLIYA ROY	89/NEW							General	MALE	925006575081	



Sub
 (Subhash Dutta)
 Chairman
 Gobardanga Municipality
 North 24-Parganas

Sl. No.	Name of Beneficiary	Father's Name / Husband's Name	Holding No.	Category						Gender	UID NO.(AADHAR)	Photo	
				SC	ST	OBC	Minority	PH	EWS				General
21	LAKMAN BHOWMICK	MOTILAL BHOWMICK	1611/383							General	MALE	639612316908	
22	BASANTI ROY	KRISHNAPADA ROY	75/31							General	FEMALE	779997970243	
23	GITA PAUL (ROY)	RADHABALLABH ROY	581/1/379							General	FEMALE	535100093015	
24	SUSHANTA DAW	BIJOY GOPAL DAW	160/379							General	MALE	738995386409	
25	MANIK DAS	HARADHAN DAS	102/35/4							General	MALE	553538491596	
26	TULU SARDAR	CHANDRA SARDAR	338/NEW		ST						MALE	700812372902	



(Signature)

(Subhash Datta)
Chairman
Gobardanga Municipality
North 24-Parganas

Sl. No.	Name of Beneficiary	Father's Name / Husband's Name	Holding No.	Category						Gender	UID NO.(AADHAR)	Photo
				SC	ST	OBC	Minority	PH	EWS			






GOBARDANGA MUNICIPALITY

PMAY (HFA- 2022)

BENEFICIARY LIST OF GOBARDANGA MUNICIPALITY OF WARD NO:-01








FOR THE YEAR - 2016-17

GAIPUR MATUNPARA (SLUM CODE-0003)

Sl. No.	Name of Beneficiary	Father's Name / Husband's Name	Holding No.	Category						Gender	UID NO.(AADHAR)	Photo		
				SC	ST	OBC	Minority	PH	EWS				General	
27	DULALI ROY	DINESH ROY	163/59								General	FEMALE	891520410341	
28	AKBAR MONDAL	AYATAL MONDAL	146/65				MINORITY					MALE	845296639416	
29	JOYDEB SARKAR	BINAY SARKAR	171/1135								General	MALE	374160654846	
30	RAMEN PAUL	ATAL PAUL	216/238								General	MALE	969905609452	
31	KALYAN KANTI SARKAR	ASHUTOSH SARKAR	158/2/379								General	MALE	599607022381	











 (Subhash Dutta)
 Chairman
 Gobardanga Municipality
 North 24-Parganas

Sl. No.	Name of Beneficiary	Father's Name / Husband's Name	Holding No.	Category						Gender	UID NO.(AADHAR)	Photo	
				SC	ST	OBC	Minority	PH	EWS				General
32	SHIBUPADA DHALI	BISHNUPADA DHALI	256/84	SC							MALE	630405868698	
33	LAXMI DAS	ASHIT DAS	246/422							General	FEMALE	945591134316	
34	NARAYAN CHANDRA DAS	LAXMIKANTA DAS	210/245			OBC					MALE	766902057890	
35	LAXMI DEY	BISWANATH DEY	243/75/8							General	FEMALE	467039457485	
36	PRABIR DAS	ARUN DAS	261/103							General	MALE	463237788896	
37	SANJOY DAS	JITENDRANATH DAS	188/1116							General	MALE	5279110867253	
38	BIMAL GAIN	KHETRAMOHAN GAIN	197/413/1	SC							MALE	428872441997	



Handwritten signature








(Subhash Dutta)
Chairman
Gobardanga Municipality
North 24-Parganas

Sl. No.	Name of Beneficiary	Father's Name / Husband's Name	Holding No.	Category						Gender	UID NO. (AADHAR)	Photo	
				SC	ST	OBC	Minority	PH	EWS				General
39	GOUR MONDAL	MONDAR MONDAL	201/416	SC							MALE	557599481931	
40	MADHU DAS	NIKHIL DAS	228/111							General	MALE	560646021077	
41	MANIK DAS	NIKHIL DAS	228/111							General	MALE	973332884330	
42	JAGANNATH DAS	KANTIBHUSAN DAS	178/11033/1							General	MALE	786768944344	
43	UTTAM DAS	PROMOTHA DAS	174/116							General	MALE	752974380414	
44	SUJAN RAY	INDUBHUSAN RAY	236/392							General	MALE	933700665035	
45	DILIP KUMAR DAS	ADHIR CH DAS	247/425							General	MALE	340902689967	



(Signature)



(Subhash Dutta)
Chairman
Gobardanga Municipality
North 24-Parganas

Sl. No.	Name of Beneficiary	Father's Name / Husband's Name	Holding No.	Category						Gender	UID NO. (AADHAR)	Photo	
				SC	ST	OBC	Minority	PH	EWS				General
46	SHAMBHU HALDER	KEDAR CH HALDER	248/N/425/P	SC							MALE	622186591376	
47	NAROTTAM DAS	ANIL DAS	3011/444/S							General	MALE	56687996863	
48	TAPASHI SIKDER	BIMAL SIKDER	291/1137							General	FEMALE	633063852656	
49	KARTICK SARKAR	KANAI SARKAR	298/A/915	SC							MALE	6397585558011	
50	MIRITUNJOY DAS	SUDHIR DAS	306/433							General	MALE	840610910224	
51	PRADIP MUKHERJEE	BHOLANATH MUKHERJEE	282/439							General	MALE	202991661314	
52	BIDHUBHUSAN KABIRAJ	MAHADEB KABIRAJ	417/125							General	MALE	434722640490	



Re

(Subhash Dutta)
Chairman
Gobardanga Municipality
North 24-Parganas




Sl. No.	Name of Beneficiary	Father's Name / Husband's Name	Holding No.	Category						Gender	UID NO.(AADHAR)	Photo	
				SC	ST	OBC	Minority	PH	EWS				General
53	PROSANTA GHOSH	SUNIL GHOSH	310/115							General	MALE	705360962270	
54	KRISHNA KAR	ARUN KAR	398/1/126/3							General	MALE	639647064730	

GOBARDANGA MUNICIPALITY


PMAY (HFA- 2022)








**BENEFICIARY LIST OF GOBARDANGA MUNICIPALITY OF WARD NO:-01
FOR THE YEAR - 2016-17**

GAIPIUR NATUNPARA (SLUM CODE-0003)


Sl. No.	Name of Beneficiary	Father's Name / Husband's Name	Holding No.	Category						Gender	UID NO.(AADHAR)	Photo	
				SC	ST	OBC	Minority	PH	EWS				General
55	BIJAN PODDER	PARESH NATH PODDER	578/843							General	MALE	397210430525	
56	SANJIT ROY	ANANTA ROY	604/1007			OBC					MALE	913758545485	
57	BADAN DAS	KAMAL DAS	615/857								MALE	315771710673	





 (Subhash Dutta)
 Chairman
 Gobardanga Municipality
 North 24-Parganas

Sl. No.	Name of Beneficiary	Father's Name / Husband's Name	Holding No.	Category						Gender	UID NO.(AADHAR)	Photo	
				SC	ST	OBC	Minority	PH	EWS				General
58	BIPUL KANTI MAHAJAN	JADAB MAHAJAN	699/16/767							General	MALE	507353247878	
59	KUMUD CH MONDAL	KALUCHARAN MONDAL	579/835			OBC					MALE	677485483195	
60	NANDA DAS	PANCHU DAS	585/831/1							General	MALE	825682488335	
61	SUPARNA DAS	SHAMBHU DAS	612/3/831							General	FEMALE	977447270745	
62	SHIBU DAS	HAJARI DAS	586/N/831/P	SC							MALE	456386001516	
63	MANABENDRA BANERJEE	RABINDRA BANERJEE	612/2/1/831							General	MALE	244994395440	
64	KRISHNA MONDAL	RABIN MONDAL	365/1001/6	SC							FEMALE	298219564773	




 (Subhash Dutta)
 Chairman
 Gobardanga Municipality
 North 24-Parganas

Sl. No.	Name of Beneficiary	Father's Name / Husband's Name	Holding No.	Category						Gender	UID NO.(AADHAR)	Photo	
				SC	ST	OBC	Minority	PH	EWS				General
65	NEMAI DAS	RATIKANTA DAS	616/1/861	SC							MALE	494604927589	

GOBARDANGA MUNICIPALITY

PMAY (HFA- 2022)

BENEFICIARY LIST OF GOBARDANGA MUNICIPALITY OF WARD NO:-01

FOR THE YEAR - 2016-17




TALTALA (SLUMCODE-0005)

Sl. No.	Name of Beneficiary	Father's Name / Husband's Name	Holding No.	Category						Gender	UID NO.(AADHAR)	Photo	
				SC	ST	OBC	Minority	PH	EWS				General
66	GANGA BISWAS	SWAPAN BISWAS	459/938/1	SC							FEMALE	778477968440	
67	SUBHASH GHARAMI	HARALAL GHARAMI	450955	SC							MALE	270471407609	
68	PARIMAL ROY	GURUPADA ROY	444/943								MALE	632556189557	
69	SARASWATI DAS	SUNIL DAS	448/952								FEMALE	781909214578	
70	MANMATHA MONDAL	MAHENDRA MONDAL	445/954/2	SC							MALE	813443093450	



(Signature)
(Subhash Dutta)
Chairman

Gobardanga Municipality
North 24-Parganas

Sl. No.	Name of Beneficiary	Father's Name / Husband's Name	Holding No.	Category						Gender	UID NO. (AADHAR)	Photo	
				SC	ST	OBC	Minority	PH	EWS				General
71	SARASWATI BISWAS	PALASH BISWAS	736/1/1/946	SC							FEMALE	718186473496	
72	NAMITA DAS	NIRMAL KR DAS	465/2/951			OBC					FEMALE	354350050016	
73	RENUKA ROY	SARAL CH ROY	443/938/2			OBC					FEMALE	260703798013	

GOBARDANGA MUNICIPALITY


PMAY (HFA- 2022)








**BENEFICIARY LIST OF GOBARDANGA MUNICIPALITY OF WARD NO:-01
FOR THE YEAR - 2016-17**

KABAR KHOLA (SLUM CODE-0006)

Sl. No.	Name of Beneficiary	Father's Name / Husband's Name	Holding No.	Category						Gender	UID NO. (AADHAR)	Photo	
				SC	ST	OBC	Minority	PH	EWS				General
74	DULLU DEY	SUKUMAR DEY	490/1125								FEMALE	607542388794	
75	SUKUMAR MONDAL	HAJARILAL MONDAL	502/753/4	SC							MALE	417875061432	







(Subhash Dutta)
Chairman
Gobardanga Municipality
North 24-Parganas

Sl. No.	Name of Beneficiary	Father's Name / Husband's Name	Holding No.	Category						Gender	UID NO.(AADHAR)	Photo	
				SC	ST	OBC	Minority	PH	EWS				General
76	TAPASH DAS	NIKUNJA DAS	504/N/752/P							General	MALE	367950959738	
77	TAPASHI DAS	TARAK DAS	503/N/752/P	SC							FEMALE	951864311673	
78	RABIN MONDAL	RAJENDRANATH MONDAL	507/752/4			OBC					MALE	283595438862	
79	SUKUMAR DAS	SUKHRANIAN DAS	498/753/1	SC							MALE	674066808506	
80	NIRMAL SARDAR	HARIPADA SARDAR	672/3/753		ST						MALE	801966077050	
81	ANIL SARKAR	HARIPADA SARKAR	765/2/758							General	MALE	599771098704	
82	PURNACHANDRA GHOSH	AMULYA GHOSH	512/749							General	MALE	9056118202926	



(Signature)
 (Subhāsh Dutta)
 Chairman
 Gobardanga Municipality
 North 24-Parganas







Sl. No.	Name of Beneficiary	Father's Name / Husband's Name	Holding No.	Category						Gender	UID NO.(AADHAR)	Photo
				SC	ST	OBC	Minority	PH	EWS			
83	MUKUNDA CHAKRABORTY	ANIL CHAKRABORTY	765/4/758							General	MALE	
84	MALA PANDEY	ASHOK PANDEY	765/3/758							General	FEMALE	
85	BABULAL BARKANDAJ	MANGAL BARKANDAJ	674/1/757	SC							MALE	



See








(Subhash Dutta)
Chairman
Gobardanga Municipality
North 24-Parganas

GOBARDANGA MUNICIPALITY
PMAY (HFA- 2022)
BENEFICIARY LIST OF GOBARDANGA MUNICIPALITY OF WARD NO.-02
FOR THE YEAR - 2016-17
BESIDE JAMUNA RIVER(SLUM CODE-0007)


Sl. No.	Name of Beneficiary	Father's Name / Husband's Name	Holding No.	Category						Gender	UID NO.(AADHAR)	Photo	
				SC	ST	OBC	Minority	PH	EWS				General
86	BHABA PRASAD GHOSH	MAHADEB CH GHOSH	52/634								MALE	20114092111505	
87	SHAMBHU DAS	BANSHI DAS	37/NEW	SC							MALE	855536049943	
88	PALASH MONDAL	HARU MONDAL	34/2/620	SC							MALE	966365469820	
89	RITA MUKHERJEE	DULAL MUKHERJEE	409/491							General	FEMALE	640605649959	
90	KARTICK DAS	TARAPADA DAS	471/257	SC							MALE	476253511678	
91	CHITTA DAS	ANIL DAS	64/N/116112/P	SC							MALE	603246952169	







Re
(Subhash Dutta)
Chairman
Gobardanga Municipality
North 24-Parganas

Sl. No.	Name of Beneficiary	Father's Name / Husband's Name	Holding No.	Category						Gender	UID NO. (AADHAR)	Photo	
				SC	ST	OBC	Minority	PH	EWS				General
92	AMAL SEN	JITENDRA NATH SEN	68/NEW							General	MALE	207072495997	
93	TAPAN GHOSH	HAZARI GHOSH	33/258							General	MALE	636862852705	
94	MANASHI MONDAL	SUKUMAR MONDAL	53/91/696							General	FEMALE	7948113453741	
95	MENAKA DAS	AJIT DAS	60/N/613/P	SC							FEMALE	385908200004	
96	TAPAN GHOSH	SUKUMAR GHOSH	588/2/618							General	MALE	380813711901	
97	GOPAL PAUL	UPEN PAUL	810/1/793							General	MALE	585104341214	
98	DIPAK RAJAK	SHASTIBAR RAJAK	58/615	SC							MALE	972725593426	




 Subhash Dutta)
 Chairman
 Gobardanga Municipality
 North 24-Parganas

Sl. No.	Name of Beneficiary	Father's Name / Husband's Name	Holding No.	Category						Gender	UID NO.(AADHAR)	Photo	
				SC	ST	OBC	Minority	PH	EWS				General
99	RANJIT DAS	TARAPADA DAS	471/257	SC							MALE	693638264247	
100	DILIP DAS	KIRAN DAS	34/1/620	SC							MALE	908087172429	
101	RATAN GHOSH	SUKUMAR GHOSH	25/613/3							General	MALE	397018033941	
102	SATYAJIT DAS	RATAN DAS	588/3/618	SC							MALE	935500400750	


GOBARDANGA MUNICIPALITY

PMAY (HFA- 2022)

BENEFICIARY LIST OF GOBARDANGA MUNICIPALITY OF WARD NO:-02

FOR THE YEAR - 2016-17

SARATPALLY (SLUM CODE-0008)

Sl. No.	Name of Beneficiary	Father's Name / Husband's Name	Holding No.	Category						Gender	UID NO.(AADHAR)	Photo	
				SC	ST	OBC	Minority	PH	EWS				General
103	TARAK BASU	KALIPADA BASU	242/4/544							General	MALE	305416824306	










(Signature)


(Subhash Dutta)








Chairman

Gobardanga Municipality
North 24-Parganas

Sl. No.	Name of Beneficiary	Father's Name / Husband's Name	Holding No.	Category						Gender	UID NO.(AADHAR)	Photo	
				SC	ST	OBC	Minority	PH	EWS				General
104	GOURI RANI SARKAR	SAGAR SARKAR	260/730/1							General	FEMALE	531649547080	
105	SUKUMAR GHOSH	PURNA CH GHOSH	318/3/542							General	MALE	773435421273	
106	APARNA MAJUMDER	SUBHAS MAJUMDER	439/1/726/2	SC							FEMALE	814446003062	
107	PRANAB MAJUMDER	AMULLA MAJUMDER	275/726/2							General	MALE	555201213198	
108	BISHNU DEY	SUDHIR DEY	453/12/561							General	MALE	613161815418	
109	PARITOSH BISWAS	HAREN BISWAS	261/130/3							General	MALE	913850636630	
110	DIPANKAR GHOSH	JATINDRA GHOSH	319/559							General	MALE	363081703008	




 (Subhash Dutta)
 Chairman
 Gobardanga Municipality
 North 24-Parganas

Sl. No.	Name of Beneficiary	Father's Name / Husband's Name	Holding No.	Category						Gender	UID NO.(AADHAR)	Photo	
				SC	ST	OBC	Minority	PH	EWS				General
111	TAPAS GHOSH	SUNIL GHOSH	704/1/473							General	MALE	324107275955	
112	PARINITA BARMAN	DIPAK BARMAN	317/4/542							General	FEMALE	363261091969	
113	ANJALI DAS	NEPAL DAS	317/5/545	SC							FEMALE	259279547359	
114	SUKLAL PAUL	BASANTA PAUL	329/537							General	MALE	339023440310	
115	DULAL ROY	GYANENDRANATH ROY	284/727/2							General	MALE	438144659219	
116	BIPLOB MALLICK	CHAITANYA MALLICK	293/4/567							General	MALE	624262337631	
117	MINTU RANJAN SARKAR	MONORANJAN SARKAR	253/738								MALE	676006805502	



(Signature)

(Subhash Dutta)
Chairman
Gobardanga Municipality
North 24-Parganas