

<b>DETAILED ESTIMATE FOR THE CONSTRUCTION OF SINGLE UNIT DWELLING HOUSE</b> Pradhan Mantri Awas Yojana Housing For All (Urban) Total Covered Area- 32.58 sq.m (With Electrical Works) Reference of Schedule of Rates : PWD (W.B.), Schedule of Rates Building & Sanitary w.e.f-01.07.2014 & Corrigenda Floor Area 25.77 sqm					
SL No.	Description of Works	Quantity	Unit	Rate (Rs.)	Amount (Rs.)
	with the inspection pit (450 x 450) covered with 50mm thick RCC slab (4:2:1) with stone chips and necessary reinforcement and connected with 100 mm dia PVC pipe laid over rammed earth and then covered the pipe properly with powder earth including supplying fitting fixing fibre glass pan P-tap & polythene pipe as per requirement to connect with the inspection pit complete with all respect as per direction of EIC.(ANNEXURE-II)				
	<b>TOTAL AMOUNT</b>		Rs.		<b>350000.36</b>
	Say		Rs.		<b>350000.00</b>
	<b>Add for Electrical Works (ANNEXURE-I)</b>		Rs.		<b>17858.00</b>
	<b>TOTAL AMOUNT</b>		Rs.		<b>367858.00</b>
	Say		Rs.		<b>368000.00</b>
(Rupees Three lakh Sixty eight thousand only)					

Table-27: ESTIMATE FOR ELECTRICAL WORKS FOR ONE DWELLING UNIT UNDER PMAY

<b>ESTIMATE FOR ELECTRICAL WORKS FOR ONE DWELLING UNIT UNDER PMAY</b> (ANNEXURE-I)					
Sl. No.	Item of works	Unit	Rate	Quantity	Amount
1	Supplying & fitting polythene pipe complete with fittings as necessary. Under ceiling /beam/bound with 22SWG GI wire inclusive S & Drawing 1x18 SWG GI wire as fish wire inside the pipe & fittings and providing 55 mm dia disc of MS sheet (20SWG) having colour paint at one face first ended at the load point end of the polythene pipe with fish wire (synchronizing with roof/beam casting work of building construction) 19 mm dia 3 mm thick polythene pipe	RM	39.00	25.00	975.00
2	Powerckt wiring supplying and drawing 1 ; 1KV grade single core stranded FR PVC insulated & unseathed single core stranded Copper wire (Finolex make) 2 x 2.5 sqmm (PH & N) +1x1.5 sqmm (ECC) per laid polythene pipe and by the pre-laid GI fish wire & making necessary connections as required.	RM	76.00	50.00	3800.00
3	Concealed Distribution wiring in in 2x1.5 sqmm single core standard *FR* insulated and unseathed cop per wire Finolex make & 1x1.5 sq mm single core stranded PVC insulated and unseathed cop per (Finolex make) wire used as ECC in 19 mm bore 3 mm thk. polythene pipe complete with all accessories embedded in wall smooth run to light / fan/call bell point with pino key type switchb (6 Amps) (Anchor make) fixed on sheet metal (16 SWG) Switch Board with bakelite/ perspex (wall maching colour) Top cover (3 mm thick) flushed	points	828.00	10.00	8280.00

	in wall including mending all good damages to original finish Average per point 6.00 mt.				
4	Deistribution concealed wiring with 2x1.5 sq mm (PH & N ) single core stranded FR PVC insulated & unsheathed single core sstranded 1.1 KV grade Copper Wire (finolex) & 1x1.5 sq mm (ECC) single core stranded (PH & N ) 1.1 KV grade cu wire (finolex) & 1 x 1.5 sq mm single core stranded PVC insulated & unsheathed cu wire (finolex) used as ECC in 19 mm bore, 3 mm thick polythene pipe complete with all accessories embedded in wall 250 volt 5 amp 3 pin plug point including S & F 250 Volt 5 amp 3 pin flush type plug socket & piano key type swich (Anchor make) on existing switch board as mentioned sl. no.3	points	76.00	2.00	152.00
5	Supplying & drawing 1.1 KV grade single core srtranded FR PVC insulated & unseathed single core sranded cu Wire 3x2.5 sq mm (finolex make) in the prelaid polythene pipe & by the prelaid GI fishwire & making necessary connection as required (CESC supply to consumer DP near to CESC & inside the room another DP near CESC & inside the room another DP of dwelling units)	RM	86.00	15.00	1290.00
<b>Sl. No.</b>	<b>Item of works</b>	<b>Unit</b>	<b>Rate</b>	<b>Quantity</b>	<b>Amount</b>
6	Supplying Delivery & instalation on wall of 30/32 amp DP MCBof Havel's make with enclosed box along with all its necessary 1 connection complete.(Anchor)	nos	808.00	2	1616.00
7	Earthing in soft soil with 50 mm dia GI pipe (TATA make Medium ) 3.64 mm th. X 3.04 Mtr long and 1 x 4 SWG GI ( hot dip) wire (4 m long) 13 mmdia x 80 mm long GI bolts, double nuts, double washer including S & F 15 mm dia GI protection (1 mtr long) to be filled with bitumen partlyunder the ground level & partly above GL driven to an average depth of 3.65 m below the GL & restoring surface duly rammed.	each	1715.00	1	1715.00
8	Connecting the equipment to earth BUSbar inlussive S&F 10 SWG (Hot Dip) GI wire on wall /floor with a staples buried inside wall /floor as required & making connection to equipments with bolt, nut, washer, cable lugs etc. as required & mending good damages.	M	6.00	5	30.00
<b>TOTAL</b>					<b>17858.00</b>
<b>Rupees Thirteen Thousand Eight Hundred Seventy Eight Only</b>					<b>17858.00</b>

Table-28: Cost Estimate for 2 Nos Leach Pit for single unit Dwelling Unit

Cost Estimate for 2 Nos Leach Pit for single unit Dwelling Unit P.W.D Schedule of Rates effect from 1st July 2014					
(ANNEXURE-II)					
Sl No	Description of Items	Quantity	Unit	Rate	Amount
1	Earth work in excavation of foundation trenches or drains in all sorts of soil (including mixed soil but excluding or stacking the spoils within a lead of 75 m. as directed. The item includes necessary trimming the sides of trenches leveling dressing and ramming the bottom boiling out water as required complete. Depth of excavation not existing 1500mm <b>P.No-1, I-2(a)</b>	2.500	%Cu.M	12047.00	301.18
2	Cement concrete with graded jhama Khoa ballast (30 mm size) excluding shuttering. In ground floor and foundation (a) 6:3:1 proportion.	0.050	Cu.M	5803.06	290.15
3	Brick work with 1st class bricks in cement mortar (6 :1). a) In foundation & Plinth <b>P.no-29, I-21(a)</b>	0.010	Cu.M	5719.00	57.19
4	125 mm. thick brick work with 1st class bricks in cement mortar (4 : 1) G.Floor <b>P.no-31, I-29</b>	3.000	SqM	714.00	2,142.00
5	Controlled Cement concrete with well graded stone chips (20 - mm nominal size) excluding shuttering and reinforcement with complete design of concrete as per I : 456 and relevant special publications submission of job mix formula after preliminary mix design after testing of concrete cubes as per direction of Engineer-in charge Consumption of cement will not be less than 300 Kg of cement -with Super plasticiser per cubic meter of controlled concrete but actual consumption will be determined on- the basis of preliminary test and job mix formula. -I n ground floor and foundation. [Using concrete mixture] M 20 Grade <b>P.no-12, I-6(a)</b>	0.145	Cu.M	6871.54	996.37
6	Reinforcemnet for reinforced concrete work in all sorts of structures incl. Distribution bars, stirrups, binder etc. incl. supply of rods, initial straightening & removal of loose rust (if necessary), cutting to requisite length, hooking etc <b>P.no-27, I-15(a)(i)</b>	0.010	M.T	68508.00	685.08

Detailed Estimate for Single Dwelling unit Floor area 25.77 sqm Built up area 32.58 sqm									
	C/L of main outer wall				125 mm Partitionwall			Varandah C/L	
	5.474	0.75		0.225					
		4.724	0.4	0.225	0.43				
	Varanda	1.425	0.4	0.225	0.13				
					0.88				
	Step	0.5	0.9	0.075	0.034				
					13.715	m3			
2	Soling								
		24.375	0.75		18.281				
		11.45	0.4		4.58				
					22.861				
3	Polythene sheet								
		2.575	3.125		8.047				
		2.875	2.625		7.547				
		2	1.65		3.3				
	passage	0.625	2.375		1.484				
	Bath&WC	2.7	0.9		2.43				
	Varndah	1.025	0.6		0.615				
	step	0.9	0.5		0.45				
					23.873				
4	Jhama concrete								
			18.28	0.075	1.371				
			4.58	0.075	0.344				
			23.93	0.075	1.795				
					3.51				
5	Earth work in filling 1/5 excavation								
			13.715	5	2.743				
			23.48	0.375	8.805				
					11.548	m3			
6	B.W (6:1) in Foundation of plinth								
		23.5	0.625	14.6875					
		23.5	0.5	11.75					
		23.5	0.375	8.8125					
				35.25	0.15	5.288			
		23.5	0.25		0.525	3.084			
	X wall	0.938	0.625	0.586					
		1	0.5	0.5					
		1.063	0.375	0.399					

Detailed Estimate for Single Dwelling unit  
Floor area 25.77 sqm Built up area 32.58 sqm

		C/L of main outer wall		125 mm Partitionwall <sup>1</sup>		Varandah C/L	
				1.485	0.15	0.223	
		1.125	0.25		0.525	0.148	
	125mm	3.125	0.25		0.525	0.41	
	Bath&WC	2	0.9	0.25	0.523	0.235	
	Kit	5.224	0.25		0.525	0.686	
	Vard	1.925	0.25		0.525	0.253	
	Steps	0.5	0.9		0.15	0.068	
		0.25	0.9		0.15	0.034	
						10.427	m3
7	DPC	23.5					
		1.125					
		24.625		0.25		6.156	
		3.125					
		1.8					
		5.224					
		10.149		0.125		1.269	
						7.425	
	Less	0.9		0.25	0.225		
		0.9		0.125	0.113		
	3	0.75		0.125	0.281		
						0.619	
						6.806	sqm
8	BW in super structure (6:1)						
		23.5					
		1.125					
		24.625	2.75	0.25	16.93		
	Parapet	23.8	0.075	0.25	0.446		
						17.376	
	Less opens						
	1	0.9	2.1	1.89			
	4	0.9	0.9	3.24			
	1	0.75	0.9	0.675			
	3	0.75	0.75	1.688			
				7.493	0.25	1.873	
	Lintel						
	1	1.525	1.525				
	4	1.2	4.8				
	1	1.05	1.05				
			7.375	0.25	0.1	0.184	

Detailed Estimate for Single Dwelling unit  
Floor area 25.77 sqm Built up area 32.58 sqm

	C/L of main outer wall				125 mm Partitionwall			Varandah	C/L
	Wo2								
	1	3.05	3.05	0.25	0.1	0.076			
					(-)	2.134			
	Net brick work						15.242	m3	
9	125 th. Brick work (6:1)								
	room		3.125	2.6	8.125				
	kit		2.125	2.75	5.844				
			1.65	2.75	4.5375				
			1.45	2.65	3.8425				
	2		0.9	2.1	3.78				
						26.12875			
	Less opening								
	1	0.9	0.9						
	3	0.75	2.25						
			3.15	2.1	6.615				
	Lintel								
	1	1.3	1.3						
	1	1.025	1.025						
			2.325	0.1	0.2325				
					6.8475				
						19.28125			
	Parapet								
		23.5		0.15	3.525				
					22.806				
	passeege	0.75		0.55	0.4125				
					23.219	sqm			
10	Conc M-20								
	Roof slab								
	32.15	1.1475	31.003		0.1	3.1			
	Beam		3.625	0.25	0.15	0.136			
			2.575	0.25	0.1	0.064			
	Lintel						3.301		
	D1	1	1.525	1.525					
	W1	4	1.2	4.8					
	W2	1	1.05	1.05					
	WO2	1	3.05	3.05					
				10.425	0.25	0.1	0.261		
	D1	1	1.39	1.39					
	D2	1	1.025	1.025					

Detailed Estimate for Single Dwelling unit  
Floor area 25.77 sqm Built up area 32.58 sqm

C/L of main outer wall				125 mm Partitionwall			Varandah C/L	
D2	2	1.4	2.8					
O2	1	0.875	0.875					
D2	2		6.09	0.125	0.1	0.076		
Chaja								
W1	4	1.2	4.8					
W2	1	1.03	1.03					
D1	1	1.275	1.275					
W02	1	3.05	3.05					
			10.155	0.3	0.075	0.228		
						3.866	m3	
11	Reinforcement							
		3.866	0.80%	1	7850	0.243	MT	
12	Shuttering							
31	23.5	1.125						
		24.63	0.25					
31			6.156	24.844				
Side beam	2	3.125	0.15	0.9375				
	2	2.325	0.1	0.465				
side slab	1	25.3	0.1	2.53				
Lintel	1	0.9	0.25	0.225				
	1	1.525	0.1	0.153				
	1	1.275	0.35	0.446				
	1	0.3	0.05	0.015				
					29.615	sqm		
4W1	4	0.9	0.25	0.9				
	4	1.2	0.1	0.48				
	4	1.2	0.35	1.68				
	2	4	0.3	0.05	0.12			
1W2	1	0.75	0.25	0.188				
	1	1.05	0.1	0.105				
	1	1.05	0.35	0.368				
	2	1	0.3	0.05	0.03			
WO2	3	0.75	0.25	0.563				
	1	1	3.05	0.1	0.305			
	1	3.05	0.35	1.068				
	2	1	0.3	0.05	0.03			
Lintel 125 Wall								
D1	1	0.9	0.125	0.113				

Detailed Estimate for Single Dwelling unit Floor area 25.77 sqm Built up area 32.58 sqm									
	C/L of main outer wall			125 mm Partitionwall			Varandah C/L		
		2	1.3	0.1	0.26				
	D2	2	0.75	0.125	0.188				
	2	2	1.15	0.1	0.46				
	D2	2	0.75	0.125	0.188				
		2	1.9	0.1	0.38				
						7.423			
						37.038	sqm		
13	Plaster (6:1)								
	Out side 15 mmth.								
			2.85	1.125	0.45				
		25.3			4.425	111.953	sqm		
	Inside 20 mm th.								
	2	2.7	3.125	2.75	32.038				
	2	2.875	2.625	2.75	30.25				
	2	2	1.65	2.75	20.075				
	2	2.075		2.75	11.413				
	Above lintel								
	1	0.75		0.65	0.488				
	Bath								
	2	0.9		2.75	4.95				
	WC								
	1	2.95		2.75	8.113				
	1	2.25		2.75	6.188				
	4	2.2		0.9	7.92				
	T. 125 wall								
	2	0.9		0.125	0.225				
						121.658			
	Open out side less								
	3	0.75		2.1	4.725				
					(-)	4.725			
						116.933	sqm		
	Celling Plaster					24.47			
	Less					1.14			
						23.33	Sqm		
14	Neat cement punning								
	Out side		Plinth						
		25.3	0.45			11.385	Sqm	11.385	
	Inside								
			2.7	3.125					



Detailed Estimate for Single Dwelling unit  
Floor area 25.77 sqm Built up area 32.58 sqm

C/L of main outer wall				125 mm Partitionwall		Varandah C/L	
	2		5.825	0.1	1.165	Sqm	
		2.875	2.625				
	2		5.5	0.1	1.1	Sqm	
Kithen	2		1.65				
	2		3.65	0.45	3.285	Sqm	
	1		1.65	0.45	0.743	Sqm	
	2		2.075	0.1	0.415	Sqm	
Varanda			1.775	0.1	0.178	Sqm	
step WC	1		3	0.45	1.35	Sqm	
Bath			3.5	2	7	Sqm	
			0.75	0.1	0.075	Sqm	
In side punning						15.31	15.31
Total							26.695 Sqm
15	Art. Stone flooring						
	Floor area				25.37	sqm	
	2	0.9	0.25		0.45		
	4	0.9	0.1		0.36		
	1	0.75	0.1		0.075		
	3	0.75	0.1		0.225		
						26.48	Sqm
16	Ms Clamp for door & window						
	4		6		24		
	5		2		10		
						34	nos.
17	Wood work in Door & window frame						
	2	5.1	10.2				
	2	4.95	9.9				
	4	3.6	14.4				
	1	3.3	3.3				
			37.8	0.075	0.075	0.213	m3
18	Z batten shutter						
	2	0.775	2.025		3.139		
	2	0.625	2.025		2.531		
	4	0.775	0.775		2.403		
	1	0.775	0.625		0.484		
						8.557	sqm
19	Iron Butt Hinges						
					12		
	4	4			16		
	1	4			4		

Detailed Estimate for Single Dwelling unit Floor area 25.77 sqm Built up area 32.58 sqm									
	C/L of main outer wall			125 mm Partitionwall			Varandah C/L		
							32	nos.	
20	Iron socket bolt								
	Door				6				
	Window				5				
							11	nos.	
21	White wash								
	Inside+Ceiling Plaster- inside punning								
			116.933	23.33	15.31		124.953	sqm	
22	Colour wash								
	Out side Plaster- out side punning								
			111.953	11.385			100.568	sqm	
23	Priming on timber surface								
	2	2	0.9	2.1		7.56			
	2	2	0.75	2.1		6.3			
	4	2	0.9	0.9		6.48			
	1	2	0.75	0.9		1.35			
							21.69	sqm	
24	Painting best quality on wooden surface								
	same sl.no. 23						21.69	sqm	
25	MS ornamental gril....10Kg-16 Kg								
	W1	4	0.75	0.75	2.25				
	W2	1	0.75	0.6	0.45				
					2.7				
					@12Kg/sqm		32.4	Kg	
26	Priming on Steel surface						2.7	sqm	
27	Painting best quality on steel surface						2.7	sqm	
	same sl.no. 24								
28	R.C.C. Shelf								
		1.75	0.5				0.875	sqm	
29	Roof treatment with cow dang								

Detailed Estimate for Single Dwelling unit Floor area 25.77 sqm Built up area 32.58 sqm								
	C/L of main outer wall				125 mm Partitionwall		Varandah C/L	
				32.18				
	Deduct	1.14	(varanda)	1.14				
	Cornice	25	0.125	3.125				
				27.915			27.915	sqm

5.2.2. Detailed Estimate of adoption of Concrete Road:

Table-30: Detailed Estimate of adoption of technology for Concrete Road

ESTIMATE FOR CONSTRUCTION OF CONCRETE ROAD 2.5 METRE WIDE Pradhan Mantri Awas Yojana Housing For All (Urban) Reference of Schedule of Rates - PWD (W.B.), Corrigenda PWD BUILDING SCHEDULE 2014								
Sl No	Description of Items	Length	Breadth	Depth	Quantity	Unit	Rate	Amount
1	Earth work in excavation of foundation trenches or drains in all sorts of soil (including mixed soil but excluding or stacking the spoils within a lead of 75 m. as directed. The item includes necessary trimming the sides of trenches leveling dressing and ramming the bitom boiling out water aqs required complete. Depth of exavation not existing 1500mm <b>P.No-1, I-2(a)</b>	1.00	2.5	0.400	1.000	%Cu.M	12047.00	120.47
2	Filling foundation or plinth by silver sand in layer not exceeding 150 mm. as directed and consolidating same by through saturation with water ramming complete. Including the cost of supply of sand. (a) by fine sand <b>P.No-2, I-4(B)</b>	1.00	2.5	0.200	0.500	%Cu.M	110422.00	552.11
3	Single brick flat soling of picked jhama bricks including ramming and dressing bed to proper level and filling joints with powdered earth or local sand <b>P.no-11, I-1</b>	1.00	2.5		2.500	Sq.M	377.00	942.50
4	Ordinary Cement concrete (mix 1:1.5:3) with graded stone chips (20 mm nominal size) excluding shuttering and reinforcement, if any, in ground floor as per relevant IS codes <b>P.no-24, I-10(a)</b>	1.00	2.5	0.125	0.313	Cu.M	6802.74	2,125.86
5	Brick edging 75 mm. wide with picked jhama bricks, laid true to line and level including cutting necessary trench in sopil or in hard metalled surface, laying the bricks and repacking the trench (on both sides of the edging) with spoils and ramming the same throughly, complete as per direction. (b) Brick-on-end edging (250 mm ) depth. <b>P.No-189, I-3(b)</b>	2.00			2.000	%Mtr	9392.00	187.84
6	Removal of rubbish, earth etc. from the working site and disposal of the same beyond the compound in conformity with the Municipal /Corporation Rules for such disposal, loading into truck and cleaning the site in all respect as per direction of Engineer - in -Charge <b>P.no-9, I-13</b>	1.00	2.500	0.400	1.000	Cu.M	168.00	168.00
							<b>Total=</b>	<b>4,096.78</b>
							<b>Total=</b>	<b>4,097.00</b>

ESTIMATE FOR CONSTRUCTION OF CONCRETE ROAD 2.5 METRE WIDE  
Pradhan Mantri Awas Yojana Housing For All (Urban)  
Reference of Schedule of Rates : PWD (W.B.), Corrigenda

PWD BUILDING SCHEDULE 2014

Sl No	Description of Items	Length	Breadth	Depth	Quantity	Unit	Rate	Amount
-------	----------------------	--------	---------	-------	----------	------	------	--------

Rate Analysis

Brick Work 4:1 in foundation & plinth

Step - 1	Schedule Rate							
						Rs	6068.00(A)	
Step - 2	Deduct cost of cement=(Quantity of cement)x(issue rate of cement vide item no-1 column-4 Table-1-1 of Annexure-1 0.055x8100					Rs	672.30(B)	
Step - 3	Add cost of cement supplied by cost contractor including 10% profit = 1.1x(Quantity of cement)x(Basik price of cement vide item no -1 column- 5 table-1-1 of annexure -1 1.1x.055x7364					Rs	672.33 (C.)	
	Note:- Quantity of cement shall be same as step-2 Final Rate of item = Rs A - Rs B + Rs C = Rs D					Rs	6068.03 (D)	

Rate Analysis

Ordinary Mix Concrete 1:1.5:3

Step - 1	Schedule Rate					Rs	6802.63 (A)	
Step - 2	Deduct cost of cement=(Quantity of cement)x(issue rate of cement vide item no-1 column-4 Table 1-1 of Annexure-1 0.286x8100					Rs	2316.6 (B)	
Step - 3	Add cost of cement supplied by cost contractor including 10% profit = 1.1x(Quantity of cement)x(Basik price of cement vide item no -1 column- 5 table-1-1 of annexure -1 1.1x.286x7364					Rs	2316.71 (C.)	
	Note:- Quantity of cement shall be same as step-2 Final Rate of item = Rs A - Rs B + Rs C = Rs D					Rs	6802.74 (D)	

Rate Analysis

P.C.C 1:3:6 With Jhama Khoa

Step - 1	Schedule Rate					Rs	5803.00 (A)	
Step - 2	Deduct cost of cement=(Quantity of cement)x(issue rate of cement vide item no-1 column-4 Table 1-1 of Annexure-1 0.16x8100					Rs	1296.00(B)	
Step - 3	Add cost of cement supplied by cost contractor including 10% profit = 1.1x(Quantity of cement)x(Basik price of cement vide item no -1 column- 5 table-1-1 of annexure -1 1.1x.16x7364					Rs	1296.06 (C.)	
	Note:- Quantity of cement shall be same as step-2 Final Rate of item = Rs A - Rs B + Rs C = Rs D					Rs	5803.06 (D)	

**Annexure - II**

**Format - A**

(Format for Rate Analysis of Cement Concrete Item)

Item 7. Ordinary Cement concrete (mix 1:1.5:3) with graded stone chips (20 mm nominal size) excluding shuttering and reinforcement if any, in ground floor as per relevant IS codes.

(i) Pakur Variety

Consumption of Stone aggregate ( Page B-59)

20 mm = 0.573 Cum

	10 mm =	0.287	Cum	
Distance of site considered =		10	Km	
<b>Steps</b>	<b>Quantity</b>	<b>Unit</b>	<b>Rate</b>	<b>Amount</b>
Step - 1 Rate of item as per relevant section of this Schedule A =	1.00	CUM	5389.00	<b>5389.00</b>
Step - 2 Add cost of stone aggregate of different grading as per consumption required for one cum of concrete.				
( As per table:T-1)				
Station : kalyani				
20mm Nominal Size:	0.573	CUM	1463.00	838.30
10mm Nominal Size:	0.287	CUM	1296.00	371.95
Total B =				<b>1210.25</b>
Step - 3 Add cost of carriage of stone aggregate as per consumption required for one cum of concrete.				
( As per table:T-2)				
20mm Nominal Size:	0.573	CUM	178.50	102.28
10mm Nominal Size:	0.287	CUM	178.50	51.23
Total C =				<b>153.51</b>
Step - 4 Add cost for loading and unloading of stone aggregate				
( As per table:T-3)				
20mm Nominal Size:	0.573	CUM	58.00	33.23
10mm Nominal Size:	0.287	CUM	58.00	16.65
Total D =				<b>49.88</b>
Final Rate of Item = [Rs. A - Rs.B + Rs.C + Rs.D] = Rs.				<b>6802.64</b>

5.2.3. Detailed Estimate of adoption of Water Connection:

Table-31: Detailed Estimate of adoption of technology for Water Connection

OFFICE OF THE BOARD OF COUNCILLORS GARULIA MUNICIPALITY, COST ESTIMATE OF THE INTERIOR PIPE LINE FOR SINGLE DWELLING UNIT P.W.D S.O.R Sanitary and Plumbing Work from 1 <sup>st</sup> July-2014					
SL NO	DESCRIPTON	QUANTITY	UNIT	RATE	AMOUNT
1 P-11 I-19(I)	Supplying fitting fixing PVC pipes of pproved quality conforming to ASTM-D-1785 and threaded to mach with GI pipes as per IS: 1239 (Part-I) wit all necessary accessories specials viz. socket, beny, tee, union, cross, elbow, nipple, long screw, reducing socket, reducing tee, short piece, etc. complete in all respect including cost of all necessary fittings as required, jointing materials and two coats of painting with approved paint in any position above ground. (a) For exposed work PVC Pipes 15mm dia	12.00	Meter	106.00	1272.00
2 P-6 I(f)(i)	Supplying fitting and fixing polythene Bib Cock with metal inlet (EMCO / ATLAS or equivalent) 15mm	3.00	Each	100.00	300.00
<b>Total=</b>					<b>1572.00</b>
Rupees One Thousand Five Hundred Seventy Two Only.					

## Section 6 – Project Implementation & Management Framework

### 6.1. Institutional Framework for implementation

#### State Level Sanctioning and Monitoring Committee (SLSMC)

Indicative functions of SLSMC

- Approval of Housing for All Plan of Action (HFAPoA)
- Approval of Annual Implementation Plan
- Approval of DPRs under various components of the Mission
- Approval of Annual Quality Monitoring Plans
- Reviewing progress of approved projects in the State and cities
- Monitoring of implementation of Mission
- Any other issues required for effective implementation of the Mission.

#### Garulia Municipality

- I. Garulia Municipality shall be the nodal agency for implementation of DPR under HFA and has set up a robust administrative structure for implementation. The roles and responsibilities of the key stakeholder are as follows:
- II. **Housing for All Nodal Officer:** Executive Officer of the Garulia Municipality has been designated as the HFA Nodal Officer for the Garulia Municipality demonstrating the commitment and willingness of the Garulia Municipality to implement the DPR under HFA
- III. **Housing for All Working Group:** Garulia Municipality has created a HFA working group with departmental heads of all key departments including PWD, Revenue, Health, Water Supply, Planning, Poverty and BSUP. The working group was instrumental in preparing the DPR under HFA and going forward will be responsible for the implementation of DPR under HFA
- IV. **Slam level federation at city level and slum dweller association at slum level:** Garulia Municipality has two CDS covering 21 wards and plan to establish a slum level federation at city level and slum dweller association at slum level for smooth implementation of HFA and ensuring that the detailed project reports are prepared in consultation with the community. The slum dweller association would also implement the O&M plan, which community had agreed upon, by collecting the contributions amongst themselves and formation of group housing societies as may be required.

## 6.2. Implementation schedule

1. Tendering and process for award of work must be completed within one month from the date approval of the Project.
2. Quarterly fund requirement to match the project schedule will be followed as per guideline of the State Government.
3. Slum-wise project delivery will be done within six months from the date approval of the Project.

## 6.3 Quarterly component wise investment schedule vis-a-vis means of finance (Central/State/ULB/Beneficiaries share)

**Table-32: Quarterly component wise investment schedule vis-a-vis means of finance (Central/State/ULB/Beneficiaries share)**

Fund Type	Total Project cost			DU for 600 nos			Physical Infrastructure		
	DU for 600 nos	Physical Infrastructure	Total	1st Quarter	2nd Quarter	Total	1st Quarter	2nd Quarter	Total
Central	900	0	900	450	450	900	0	0	0
State	1158	110.4	1268.4	463.2	694.8	1158	55.2	55.2	110.4
ULB	0	110.4	110.4	0	0	0	55.2	55.2	110.4
Beneficiaries share	150	0	150	150	0	150	0	0	0
<b>Total</b>	<b>2208</b>	<b>220.8</b>	<b>2428.8</b>	<b>1063.20</b>	<b>1144.80</b>	<b>2208.00</b>	<b>110.40</b>	<b>110.40</b>	

## 6.4. Monitoring mechanism at State, ULB and Community level.

Mission will be monitored at all three levels: City, State and Central Government. CSMC will monitor formulation of HFAPoA, Annual Implementation Plans (AIPs) and project implementation. Suitable monitoring mechanisms will be developed by the Mission. States and cities will also be required to develop monitoring mechanism for monitoring the progress of mission and its different components.

## 6.5. Quality Control & Quality Assurance Plan.

The implementation and management arrangement should mention the role of the State Level Nodal Agency (SLNA), State Level Technical Cell (SLTC), City Level Mission Directorate, City Level Technical Cell (CLTC) and Project Management Consultant (PMC.)

## Section 7 – Operation & Maintenance Plan

The Road needs to be maintained. It is proposed that operation and maintenance and servicing of these roads should be done by the Municipality. The Bustee Working Committee shall be the first level of responsibility for ensuring that the pipelines etc. are kept in good order. The project cell of the Municipality shall carry out the overall operation and maintenance.

## Section 8 – Project Financials

**Table-33: Project Financials**

Component	Central share	State share	ULB share	Beneficiary Share	Total project cost
Housing	900	1158	0	150	2208
Infrastructure	0	110.4	110.4	0	220.8
*O&M charges	0	0	0	0	0
*DPR Preparation, PM, TPIM, Social Audit Charges	0	0	0	0	0
Others	0	0	0	0	0
<b>Total</b>	<b>900.00</b>	<b>1268.40</b>	<b>110.40</b>	<b>150.00</b>	<b>2428.80</b>

### Future Provision for construction of Housing

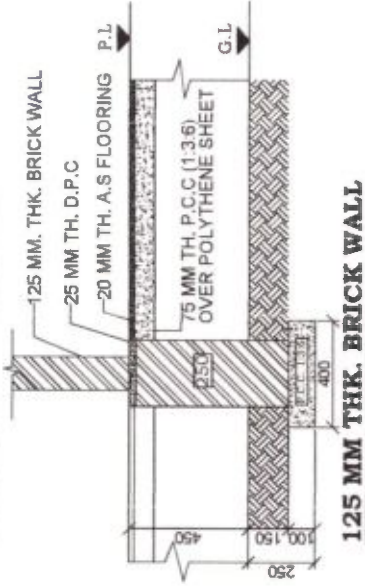
The poor people, who are residing on the land of Railway, the housing will be constructed on the railway land by Garulia Municipality if the Railway Dept. Govt. of India gives any permission.

Chairman  
GARULIA MUNICIPALITY

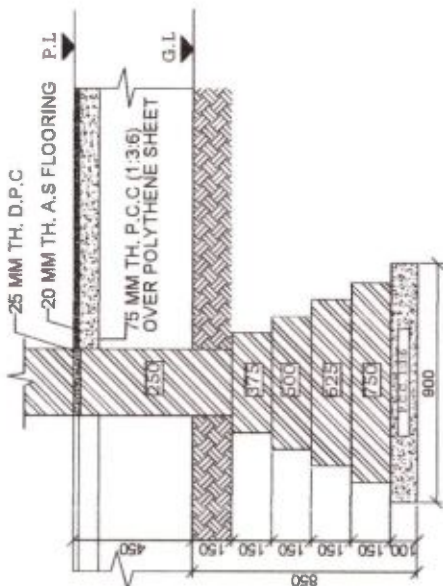


**Drawing of DU, Road etc.**

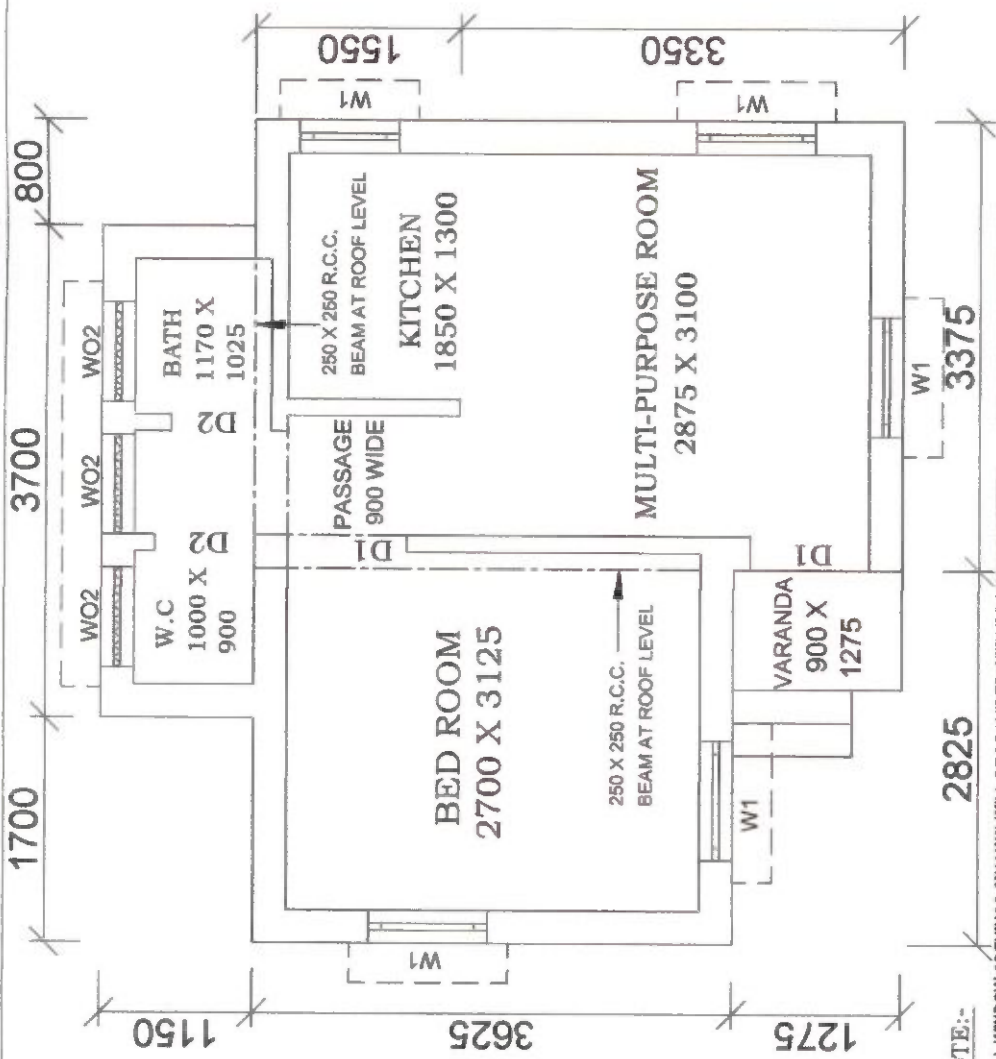
**FOUNDATION DETAILS**



**125 MM THK. BRICK WALL**



**250 MM THK. BRICK WALL**



DOORS & WINDOWS SCHEDULE	
MARKING	DIMENSION
W1	900 X 900
W2	750 X 900
W02	750 X 750
D1	900 X 2100
D2	750 X 2100

**FLOOR AREA - 25.37 SQM.**  
**BUILT UP AREA - 32.18 SQM.**

**NOTE:-**

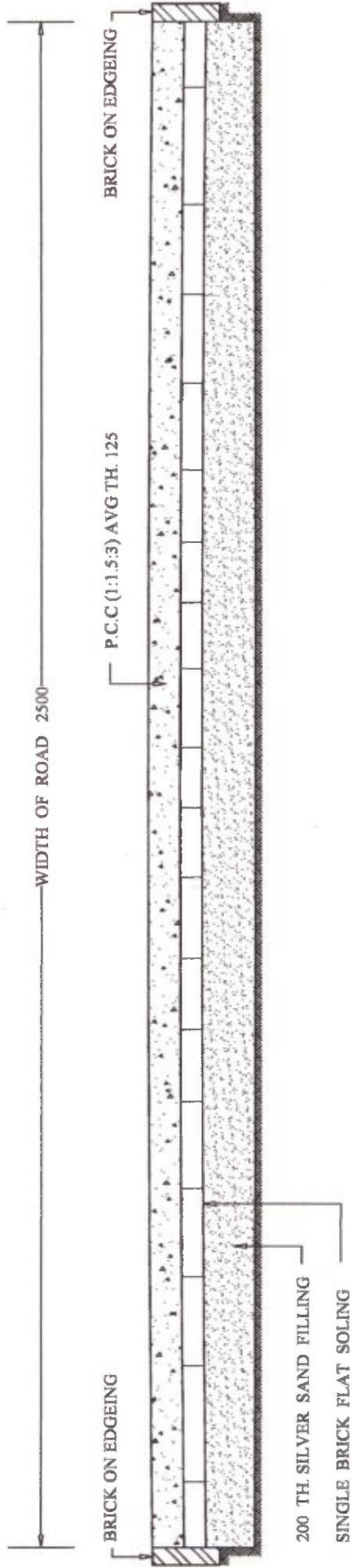
1. ALL WINDOW OPENINGS (W1&W2) WILL BE PROVIDED WITH Z-BATTEN & SHUTTERS.
2. ALL DOORS (D1&D2) -25TH Z-BATTEN SHUTTERS, SINGLE LEAF.
3. W02 - OPENING PROVIDED WITH R.C.C.-JALLI
4. PLINTH HEIGHT - 450 TH.
5. CEILING HEIGHT - 2750 TH.
6. MAIN WALL - 250 TH.
7. PARTITION WALL - 125 TH.
8. ROOF SLAB, BEAM, LINTEL, ETC. WITH REINFORCED CEMENT CONCRETE M20 GRADE.
9. FLOOR OF VERANDAH, W.C, BATH, & KITCHEN ROOM TO BE KEPT 15 MM BELOW THE FLOOR LEVEL OF ROOM & PASSAGE.
10. 100 MM TH. PIECE LINTEL OVER OPENING HAVE BEEN PROVIDED.
11. ALL DIMENSION ARE IN MM.

**PRADHAN MANTRI AWAS YOJANA**  
 HOUSING FOR ALL (URBAN)  
**OFFICE OF THE CHIEF ENGINEER**  
**MUNICIPAL ENGINEERING DIRECTORATE**  
**GOVT. OF WEST BENGAL**

DWG. NO. \_\_\_\_\_ SCALE :- 1:50 & 1:25

GARULIA MUNICIPALITY  
GARULIA

TYPICAL CROSS SECTION OF CEMENT CONCRETE ROAD

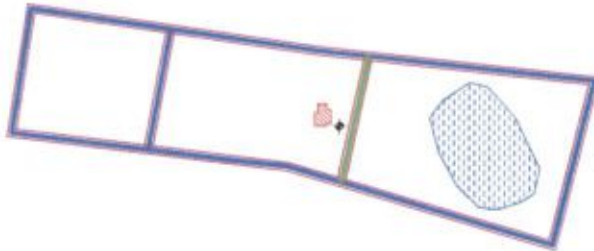


NOTE : CEMENT CONCRETE SHOULD BE LAID IN ALTERNATE PANNEL OF AN AREA NOT MORE THAN 7.50 SQM. PROVISION FOR PAPER JOINT AT THE END OF EACH PANNEL IS TO BE MADE

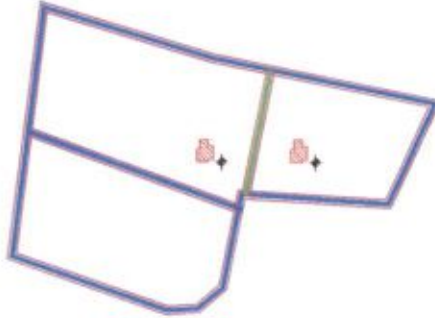
**Annexure for Slum and non-slum  
proposed maps**



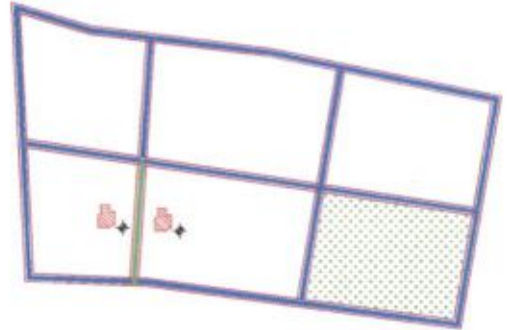
SLUM NAME : VIVEKANANDAGARH - I



SLUM NAME : VIVEKANANDAGARH - II



SLUM NAME : UDAYGARH



**GARULJA MUNICIPALITY**  
**WARD NO - 2**

**PROPOSED LAND USE**

SLUM NAME : VIVEKANANDAGARH - I  
AREA OF SLUM : 1144.0 SQM      SLUM CODE - 070  
POPULATION : 164 NO'S

**LEGEND**

ITEMS	EXISTG		PROPOSED	
	SYMBOL	QTY	SYMBOL	QTY
DWELLING HOUSE		1		1
BLACK TOPPED ROAD				
CONCRETE ROAD				50.0 M
WATER CONNECTION				1

SLUM NAME : VIVEKANANDAGARH - II  
AREA OF SLUM : 2022.0 SQM      SLUM CODE - 072  
POPULATION : 118 NO'S

**LEGEND**

ITEMS	EXISTG		PROPOSED	
	SYMBOL	QTY	SYMBOL	QTY
DWELLING HOUSE		2		2
BLACK TOPPED ROAD				
CONCRETE ROAD				17.0 M
WATER CONNECTION				2

SLUM NAME : UDAYGARH  
AREA OF SLUM : 1648.0 SQM      SLUM CODE - 074  
POPULATION : 160 NO'S

**LEGEND**

ITEMS	EXISTG		PROPOSED	
	SYMBOL	QTY	SYMBOL	QTY
DWELLING HOUSE		2		2
BLACK TOPPED ROAD				
CONCRETE ROAD				17.0 M
WATER CONNECTION				2

Chairman  
GARULJA MUNICIPALITY

**GARULIA MUNICIPALITY**  
**WARD NO - 2**

**PROPOSED LAND USE**

SLUM NAME : PRANTOSH PALLY  
 AREA OF SLUM : 4789.0 SQM  
 SLUM CODE - 1076  
 POPULATION : 263 NO76

ITEMS	EXISTG		PROPOSED	
	SYMBOL	QTY	SYMBOL	QTY
DWELLING HOUSE		6		6
BLACK TOPPED ROAD				
CONCRETE ROAD				52.0 M
WATER CONNECTION				6

**SLUM NAME : SHITALA PARA**

AREA OF SLUM : 9189.0 SQM  
 SLUM CODE - 109  
 POPULATION : 482 NO78

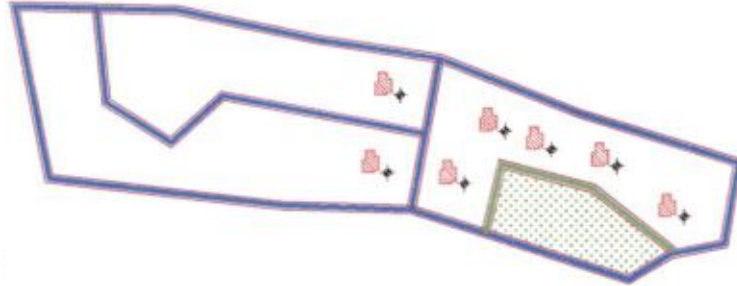
ITEMS	EXISTG		PROPOSED	
	SYMBOL	QTY	SYMBOL	QTY
DWELLING HOUSE		4		4
BLACK TOPPED ROAD				
CONCRETE ROAD				140 M
WATER CONNECTION				4

**SLUM NAME : 3 NO SCHEME SITALAGARH**

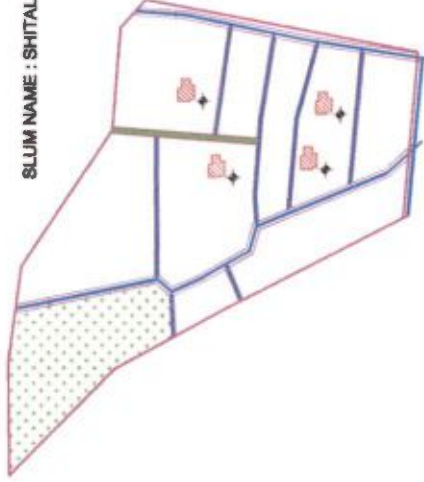
AREA OF SLUM : 9119.0 SQM  
 SLUM CODE - 107  
 POPULATION : 324 NO78

ITEMS	EXISTG		PROPOSED	
	SYMBOL	QTY	SYMBOL	QTY
DWELLING HOUSE		3		3
BLACK TOPPED ROAD				
CONCRETE ROAD				179 M
WATER CONNECTION				2

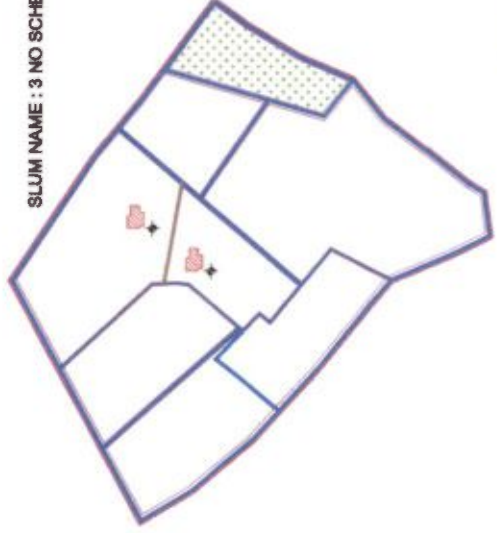
SLUM NAME : PRANTOSH PALLY

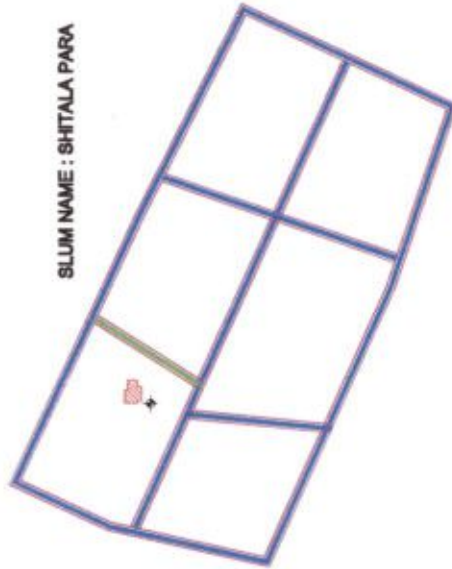


SLUM NAME : SHITALA PARA

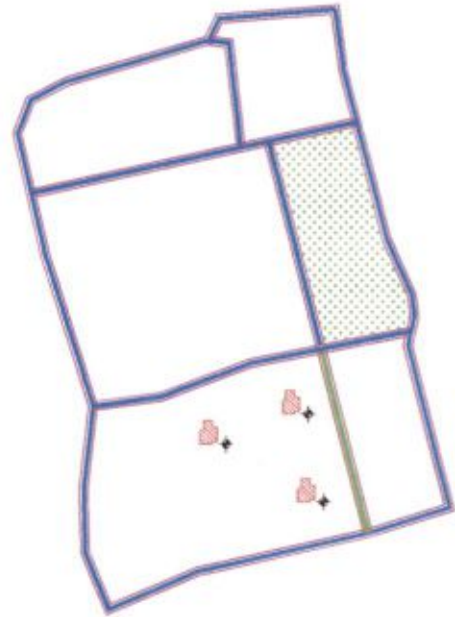


SLUM NAME : 3 NO SCHEME SITALAGARH





SLUM NAME : SHITALA PARA



**GARULIA MUNICIPALITY**  
**WARD NO - 2**

**PROPOSED LAND USE**

SLUM NAME : SHITALA PARA  
 AREA OF SLUM : 2944.0 SQM      SLUM CODE - 108  
 POPULATION : 258 NOS

**LEGEND**

ITEMS	EXTG		PROPOSED	
	SYMBOL	QTY	SYMBOL	QTY
DWELLING HOUSE		1 nos		1 nos
BLACK TOPPED ROAD				
CONCRETE ROAD		09.0 M.		09.0 M.
WATER CONNECTION		1 nos		1 nos


SLUM NAME : VIVEKANANDAGARH - II  
 AREA OF SLUM : 8680.0 SQM      SLUM CODE - 071  
 POPULATION : 516 NOS

**LEGEND**

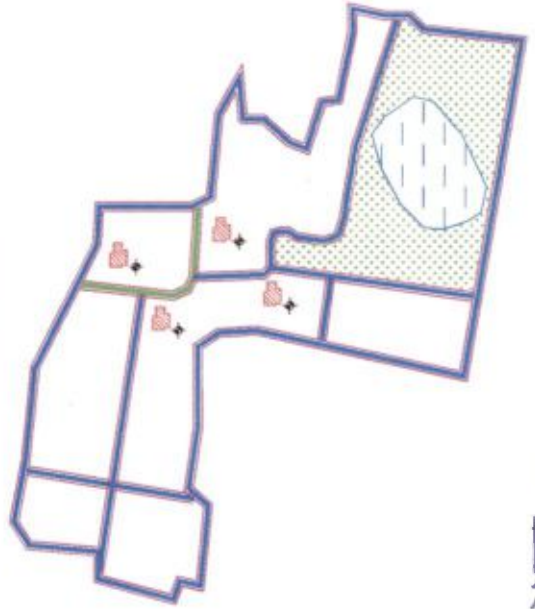
ITEMS	EXTG		PROPOSED	
	SYMBOL	QTY	SYMBOL	QTY
DWELLING HOUSE		3 nos		3 nos
BLACK TOPPED ROAD				
CONCRETE ROAD		26.0 M.		26.0 M.
WATER CONNECTION		3 nos		3 nos



SLUM NAME : RAILWAY SHIDING (WEST)



SLUM NAME : BHARAT HOUSING - 2



Chairman  
GARULIA MUNICIPALITY

**GARULIA MUNICIPALITY**  
**WARD NO - 3**

PROPOSED LAND USE			
SLUM NAME : RAILWAY SHIDING (WEST)			
AREA OF SLUM : 2880.0 SQM		SLUM CODE - 077	
POPULATION : 288 NOS			
LEGEND			
ITEMS	EXISTG	PROPOSED	
	SYMBOL	SYMBOL	QTY
DWELLING HOUSE			7 nos
BLACK TOPPED ROAD			
CONCRETE ROAD			60.0 M
WATER CONNECTION			7 nos
SLUM NAME : BHARAT HOUSING - 2			
AREA OF SLUM : 2904.0 SQM		SLUM CODE - 111	
POPULATION : 182 NOS			
LEGEND			
ITEMS	EXISTG	PROPOSED	
	SYMBOL	SYMBOL	QTY
DWELLING HOUSE			4 nos
BLACK TOPPED ROAD			
CONCRETE ROAD			34.0 M
WATER CONNECTION			4 nos



**GARULIA MUNICIPALITY**  
**WARD NO - 4**

**PROPOSED LAND USE**

SLUM NAME : GHOSH PARA ROAD WEST BYE LANE

AREA OF SLUM : 8876.0 SQM SLUM CODE - 119

POPULATION : 1086 NO'S

**LEGEND**

ITEMS	EXISTG		PROPOSED	
	SYMBOL	QTY	SYMBOL	QTY
DWELLING HOUSE		3		3
BLACK TOPPED ROAD				
CONCRETE ROAD				24.0 M.
WATER CONNECTION				3

SLUM NAME : RAIL SIDING ROAD

AREA OF SLUM : 8648.0 SQM SLUM CODE - 112

POPULATION : 330 NO'S

**LEGEND**

ITEMS	EXISTG		PROPOSED	
	SYMBOL	QTY	SYMBOL	QTY
DWELLING HOUSE		3		3
BLACK TOPPED ROAD				
CONCRETE ROAD				24.0 M.
WATER CONNECTION				3


SLUM NAME : 22 NO RAIL GATE

AREA OF SLUM : 8720.0 SQM SLUM CODE - 087

POPULATION : 990 NO'S

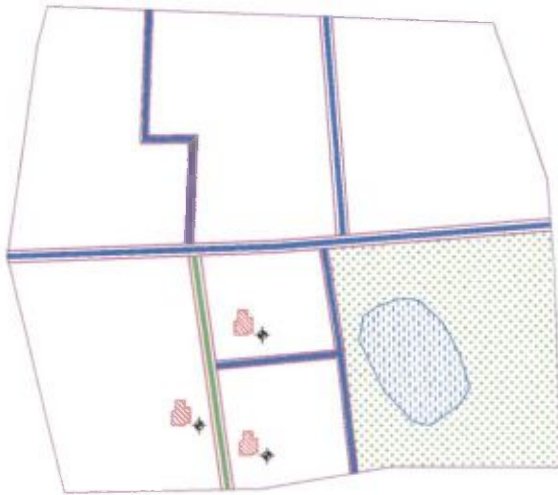
**LEGEND**

ITEMS	EXISTG		PROPOSED	
	SYMBOL	QTY	SYMBOL	QTY
DWELLING HOUSE		1		1
BLACK TOPPED ROAD				
CONCRETE ROAD				5.0 M.
WATER CONNECTION				1




SLUM NAME : GHOSH PARA ROAD WEST BYE LANE

SLUM NAME : RAIL SIDING ROAD




SLUM NAME : 22 NO RAIL GATE

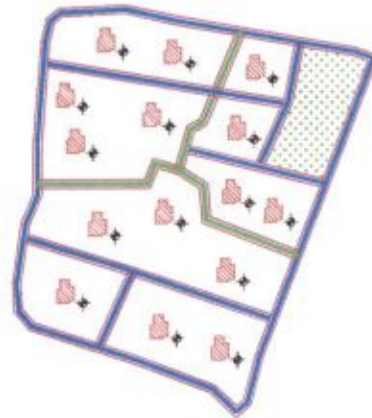




SLUM NAME : NOAPARA BYE LANE



SLUM NAME : RATNESWAR GHAT ROAD BYE LANE



**GARULIA MUNICIPALITY**  
**WARD NO - 6**

**PROPOSED LAND USE**

SLUM NAME : NOAPARA BYE LANE  
 AREA OF SLUM : 2914.0 SQM SLUM CODE - 118  
 POPULATION : 398 NO'S

**LEGEND**

ITEMS	EXTG		PROPOSED	
	SYMBOL	QTY	SYMBOL	QTY
DWELLING HOUSE		8		8
BLACK TOPPED ROAD				
CONCRETE ROAD				66.9 M.
WATER CONNECTION				8

SLUM NAME : RATNESWAR GHAT ROAD BYE LANE  
 AREA OF SLUM : 2886.0 SQM SLUM CODE - 120  
 POPULATION : 473 NO'S

**LEGEND**

ITEMS	EXTG		PROPOSED	
	SYMBOL	QTY	SYMBOL	QTY
DWELLING HOUSE		15		15
BLACK TOPPED ROAD				
CONCRETE ROAD				126.9 M.
WATER CONNECTION				15

**GARULJA MUNICIPALITY**  
**WARD NO - 7**

**PROPOSED LAND USE**

SLUM NAME : MUSALMAN PARA  
AREA OF SLUM : 2882.0 SQM  
POPULATION : 178 NO'S  
SLUM CODE - 062

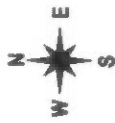
ITEMS	EXTG		PROPOSED	
	SYMBOL	QTY	SYMBOL	QTY
DWELLING HOUSE				2 nos
BLACK TOPPED ROAD				17.0 M
CONCRETE ROAD				2 nos
WATER CONNECTION				

SLUM NAME : RATNESWAR GHAT ROAD  
AREA OF SLUM : 4800.0 SQM  
POPULATION : 44 NO'S  
SLUM CODE - 126

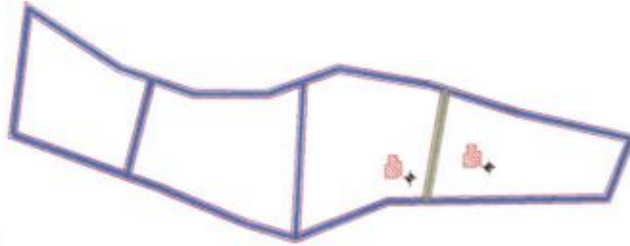
ITEMS	EXTG		PROPOSED	
	SYMBOL	QTY	SYMBOL	QTY
DWELLING HOUSE				1 nos
BLACK TOPPED ROAD				50 M
CONCRETE ROAD				1 nos
WATER CONNECTION				

SLUM NAME : M.P. ROAD  
AREA OF SLUM : 2052.0 SQM  
POPULATION : 284 NO'S  
SLUM CODE - 126

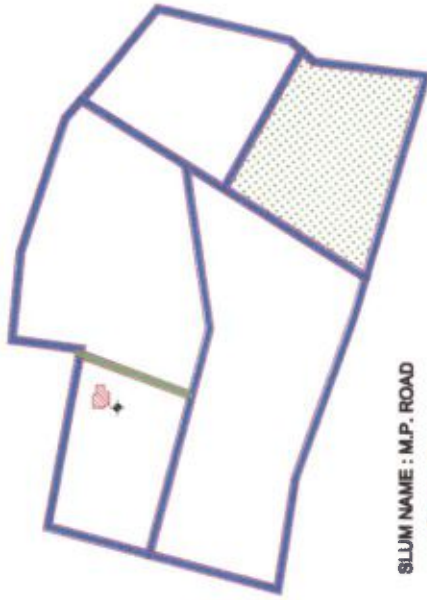
ITEMS	EXTG		PROPOSED	
	SYMBOL	QTY	SYMBOL	QTY
DWELLING HOUSE				1 nos
BLACK TOPPED ROAD				50 M
CONCRETE ROAD				1 nos
WATER CONNECTION				



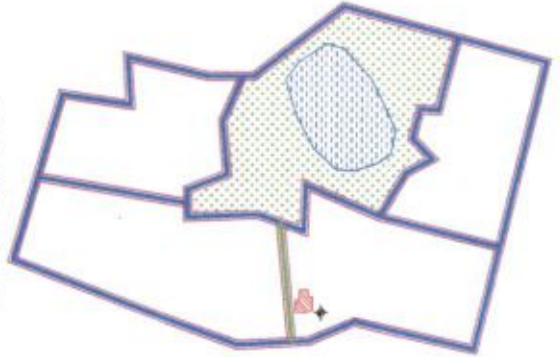
SLUM NAME : MUSALMAN PARA



SLUM NAME : RATNESWAR GHAT ROAD

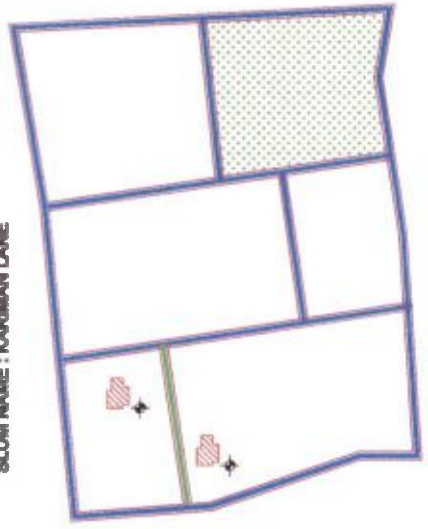


SLUM NAME : M.P. ROAD

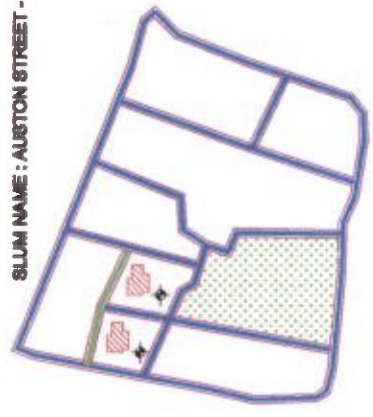




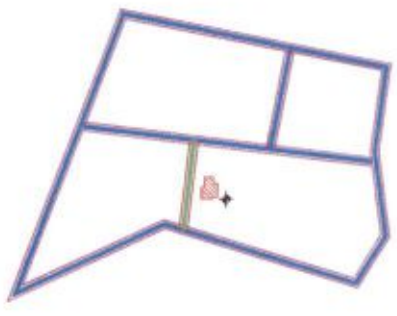
SLUM NAME : KARIMAN LANE



SLUM NAME : AUSTON STREET - 1



SLUM NAME : KARIMAN LANE T.D. BANERJEE BY LANE



**GARULIA MUNICIPALITY**  
**WARD NO - 7**

**PROPOSED LAND USE**

SLUM NAME : KARIMAN LANE

AREA OF SLUM : 946.9 SQM      SLUM CODE - 198

POPULATION : 882 NO'S

**LEGEND**

ITEMS	EXISTG		PROPOSED	
	SYMBOL	QTY	SYMBOL	QTY
DWELLING HOUSES	[Symbol]	2 no	[Symbol]	2 no
BLACK TOPPED ROAD	[Symbol]		[Symbol]	
CONCRETE ROAD	[Symbol]	17.9 M.	[Symbol]	17.9 M.
WATER CONNECTION	[Symbol]		[Symbol]	2 no

SLUM NAME : AUSTON STREET - 1

AREA OF SLUM : 4709.9 SQM      SLUM CODE - 066

POPULATION : 168 NO'S

**LEGEND**

ITEMS	EXISTG		PROPOSED	
	SYMBOL	QTY	SYMBOL	QTY
DWELLING HOUSES	[Symbol]	2 no	[Symbol]	2 no
BLACK TOPPED ROAD	[Symbol]		[Symbol]	
CONCRETE ROAD	[Symbol]	17.9 M.	[Symbol]	17.9 M.
WATER CONNECTION	[Symbol]		[Symbol]	2 no

SLUM NAME : KARIMAN LANE T.D. BANERJEE BY LANE

AREA OF SLUM : 3298.0 SQM      SLUM CODE - 198

POPULATION : 81 NO'S

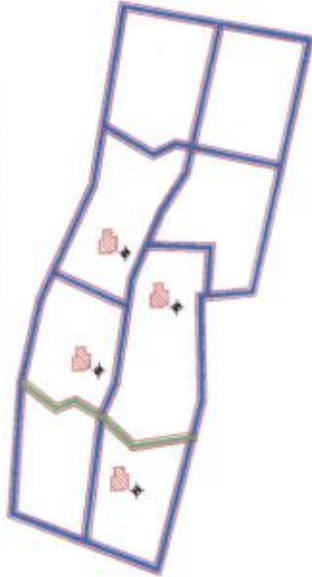
**LEGEND**

ITEMS	EXISTG		PROPOSED	
	SYMBOL	QTY	SYMBOL	QTY
DWELLING HOUSES	[Symbol]	1 no	[Symbol]	1 no
BLACK TOPPED ROAD	[Symbol]		[Symbol]	
CONCRETE ROAD	[Symbol]	9.0 M.	[Symbol]	9.0 M.
WATER CONNECTION	[Symbol]		[Symbol]	1 no

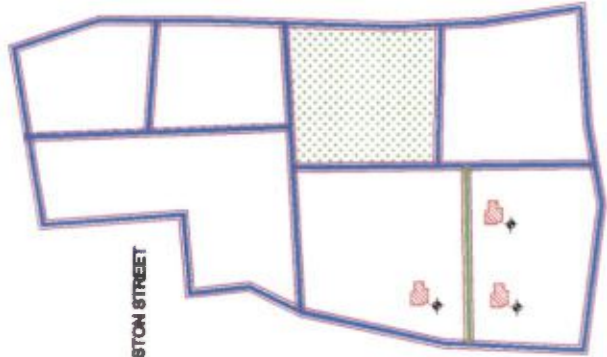




SLLIM NAME : MUSALMAN PARA ROAD



SLLIM NAME : AUSTON STREET

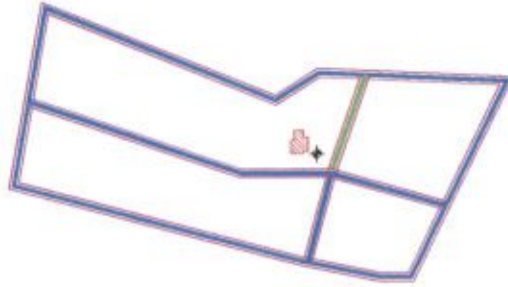


**GARULIA MUNICIPALITY**  
**WARD NO - 7**

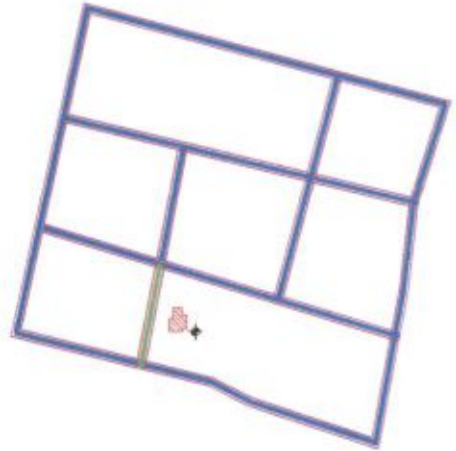
PROPOSED LAND USE			
SLLIM NAME : MUSALMAN PARA ROAD			
AREA OF SLLIM : 2212.0 SQM		SLLIM CODE - 140	
POPULATION : 100 NO'S			
LEGEND			
ITEMS	EXTG	PROPOSED	
	SYMBOL	SYMBOL	QTY
DWELLING HOUSE			3 nos
BLACK TOPPED ROAD			
CONCRETE ROAD			17.8 M.
WATER CONNECTION			3 nos
SLLIM NAME : AUSTON STREET			
AREA OF SLLIM : 3657.0 SQM		SLLIM CODE - 141	
POPULATION : 276 NO'S			
LEGEND			
ITEMS	EXTG	PROPOSED	
	SYMBOL	SYMBOL	QTY
DWELLING HOUSE			3 nos
BLACK TOPPED ROAD			
CONCRETE ROAD			24.9 M.
WATER CONNECTION			3 nos



SLUM NAME : THAKUR BARI - 1



SLUM NAME : NORTH DUNBAR ROAD



**GARULIA MUNICIPALITY**  
**WARD NO - 8**

**PROPOSED LAND USE**

SLUM NAME : THAKUR BARI - 1

AREA OF SLUM : 1582.0 SQM SLUM CODE - 087

POPULATION : 458 NO'S

**LEGEND**

ITEMS	EXISTG		PROPOSED	
	SYMBOL	QTY	SYMBOL	QTY
DWELLING HOUSE		1 no		1 no
BLACK TOPPED ROAD				
CONCRETE ROAD				5.0 M.
WATER CONNECTION				1 no

SLUM NAME : NORTH DUNBAR ROAD

AREA OF SLUM : 2284.0 SQM SLUM CODE - 129

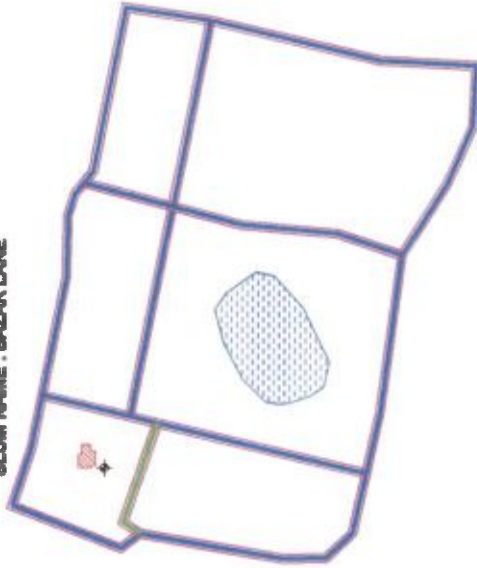
POPULATION : 265 NO'S

**LEGEND**

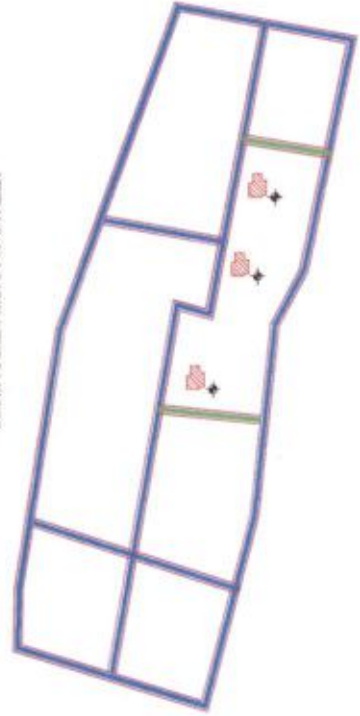
ITEMS	EXISTG		PROPOSED	
	SYMBOL	QTY	SYMBOL	QTY
DWELLING HOUSE		1 no		1 no
BLACK TOPPED ROAD				
CONCRETE ROAD				5.0 M.
WATER CONNECTION				1 no



SLUM NAME : BAZAR LANE



SLUM NAME : MURRAY STREET



**GARULIJA MUNICIPALITY**  
**WARD NO - 8**

**PROPOSED LAND USE**

SLUM NAME : BAZAR LANE
AREA OF SLUM : 4851.0 SQM
POPULATION : 199 NO'S
SLUM CODE - 124

**LEGEND**

ITEMS	EXISTG		PROPOSED	
	SYMBOL	QTY	SYMBOL	QTY
DWELLING HOUSE	[Red square with cross]	1 no	[Red square with cross]	1 no
BLACK TOPPED ROAD	[Black line]		[Black line]	
CONCRETE ROAD	[Blue line]		[Green line]	90 M
WATER CONNECTION	[Blue line]		[Blue line with arrow]	1 no

**PROPOSED LAND USE**

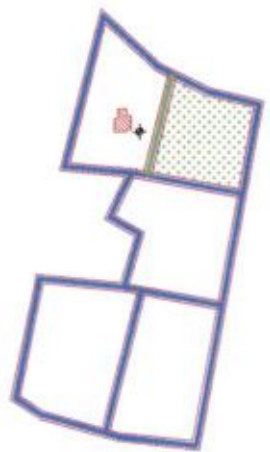
SLUM NAME : MURRAY STREET
AREA OF SLUM : 4851.0 SQM
POPULATION : 212 NO'S
SLUM CODE - 126

**LEGEND**

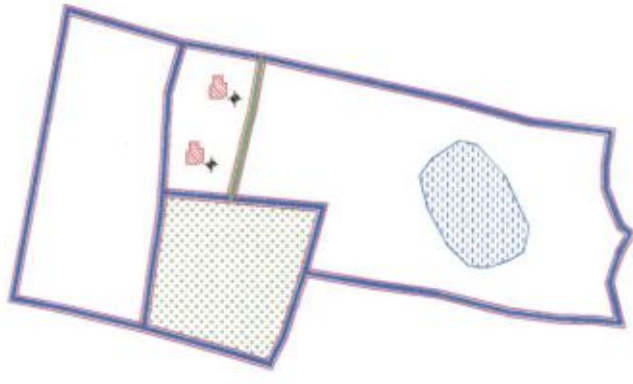
ITEMS	EXISTG		PROPOSED	
	SYMBOL	QTY	SYMBOL	QTY
DWELLING HOUSE	[Red square with cross]	3 no	[Red square with cross]	3 no
BLACK TOPPED ROAD	[Black line]		[Black line]	
CONCRETE ROAD	[Blue line]		[Green line]	26.0 M
WATER CONNECTION	[Blue line]		[Blue line with arrow]	3 no



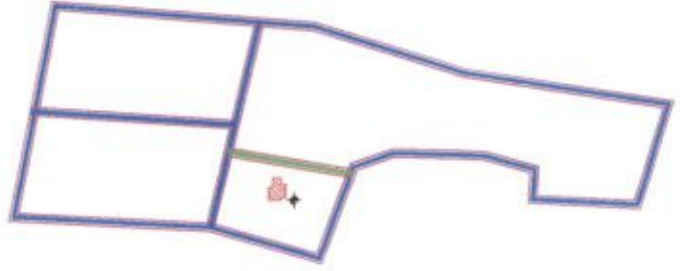
SLUM NAME : TANK ROAD



SLUM NAME : LAL HARICHARAN PATH - 1



SLUM NAME : GARULIA MAIN ROAD



**GARULIA MUNICIPALITY**  
**WARD NO - 9**

**PROPOSED LAND USE**

SLUM NAME : TANK ROAD  
 AREA OF SLUM : 2594.0 SQM SLUM CODE - 060  
 POPULATION : 387 NOS

**LEGEND**

ITEMS	EXISTG		PROPOSED	
	SYMBOL	QTY	SYMBOL	QTY
DWELLING HOUSE		1		1
BLACK TOPPED ROAD				
CONCRETE ROAD				
WATER CONNECTION				

SLUM NAME : LAL HARICHARAN PATH - 1  
 AREA OF SLUM : 8940.0 SQM SLUM CODE - 129  
 POPULATION : 487 NOS

**LEGEND**

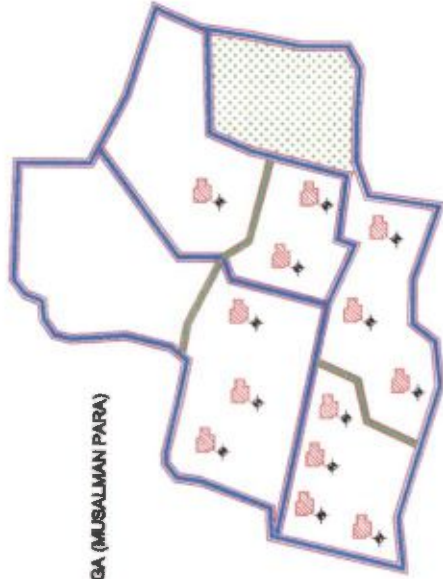
ITEMS	EXISTG		PROPOSED	
	SYMBOL	QTY	SYMBOL	QTY
DWELLING HOUSE		1		1
BLACK TOPPED ROAD				
CONCRETE ROAD				
WATER CONNECTION				

SLUM NAME : GARULIA MAIN ROAD  
 AREA OF SLUM : 6226.0 SQM SLUM CODE - 231  
 POPULATION : 388 NOS

**LEGEND**

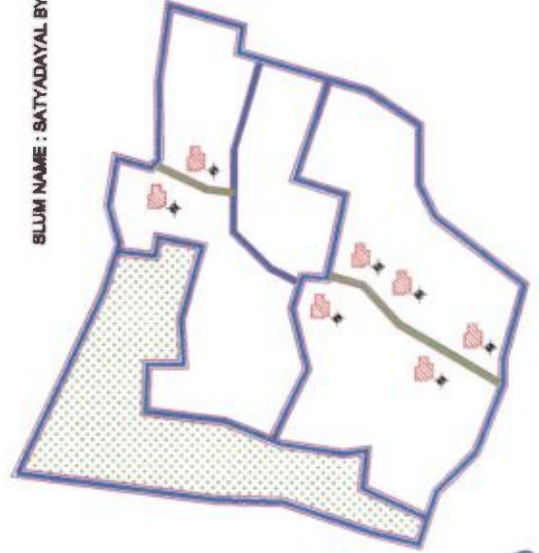
ITEMS	EXISTG		PROPOSED	
	SYMBOL	QTY	SYMBOL	QTY
DWELLING HOUSE		1		1
BLACK TOPPED ROAD				
CONCRETE ROAD				
WATER CONNECTION				





SLUM NAME : MADUL DANGA (MUSALMAN PARA)

SLUM NAME : SATYADAYAL BYE LANE NAYA BASTEE



**GARULIA MUNICIPALITY**  
**WARD NO - 10**

**PROPOSED LAND USE**  
 SLUM NAME : MADUL DANGA (MUSALMAN PARA)  
 AREA OF SLUM : 4000.0 SQM SLUM CODE - 004  
 POPULATION : 942 NO'S

ITEMS	EXISTING		PROPOSED	
	SYMBOL	QTY	SYMBOL	QTY
DWELLING HOUSE		13 nos		13 nos
BLACK TOPPED ROAD				
CONCRETE ROAD		112.0 M		112.0 M
WATER CONNECTION		13 nos		13 nos

**PROPOSED LAND USE**  
 SLUM NAME : SATYADAYAL BYE LANE NAYA BASTEE  
 AREA OF SLUM : 6810.0 SQM SLUM CODE - 008  
 POPULATION : 490 NO'S

ITEMS	EXISTING		PROPOSED	
	SYMBOL	QTY	SYMBOL	QTY
DWELLING HOUSE		7 nos		7 nos
BLACK TOPPED ROAD				
CONCRETE ROAD		68.0 M		68.0 M
WATER CONNECTION		7 nos		7 nos

**GARULIA MUNICIPALITY**  
**WARD NO - 11**

**PROPOSED LAND USE**

SLUM NAME : LALCHAND NAGAR - 1  
AREA OF SLUM : 6418.0 SQM SLUM CODE - 079  
POPULATION : 169 NOS

**LEGEND**

ITEMS	EXISTG		PROPOSED	
	SYMBOL	QTY	SYMBOL	QTY
DWELLING HOUSE		4 nos		4 nos
BLACK TOPPED ROAD				
CONCRETE ROAD		94.9 M		94.9 M
WATER CONNECTION				4 nos

SLUM NAME : HARZINDER ROAD - 2  
AREA OF SLUM : 2994.0 SQM SLUM CODE - 062  
POPULATION : 307 NOS

**LEGEND**

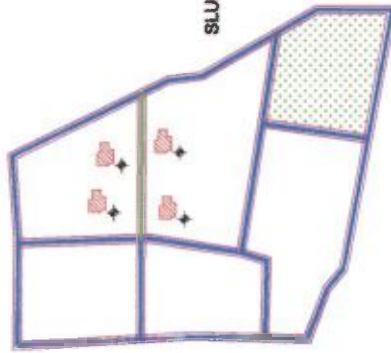
ITEMS	EXISTG		PROPOSED	
	SYMBOL	QTY	SYMBOL	QTY
DWELLING HOUSE		5 nos		5 nos
BLACK TOPPED ROAD				
CONCRETE ROAD		61.9 M		61.9 M
WATER CONNECTION				5 nos

SLUM NAME : SONDLA TANK NAYA BASTEE-1  
AREA OF SLUM : 2802.0 SQM SLUM CODE - 068  
POPULATION : 669 NOS

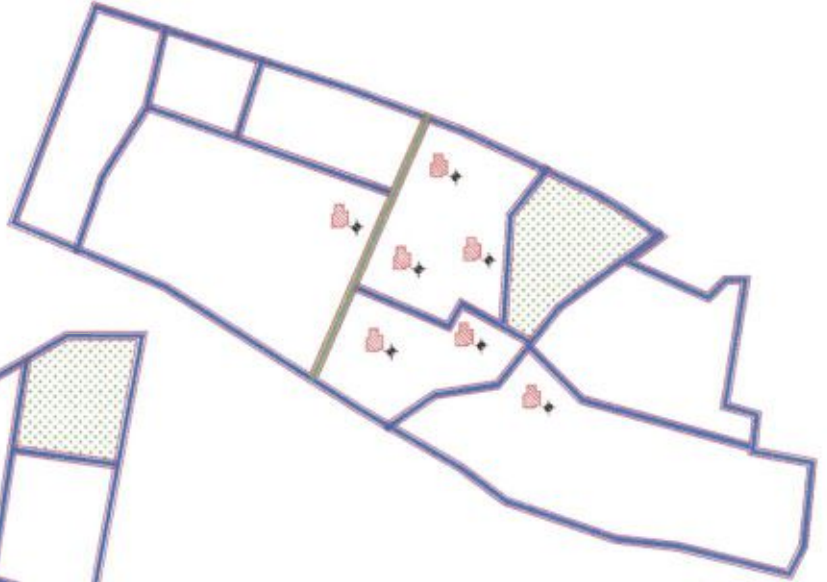
**LEGEND**

ITEMS	EXISTG		PROPOSED	
	SYMBOL	QTY	SYMBOL	QTY
DWELLING HOUSE		7 nos		7 nos
BLACK TOPPED ROAD				
CONCRETE ROAD		66.9 M		66.9 M
WATER CONNECTION				7 nos

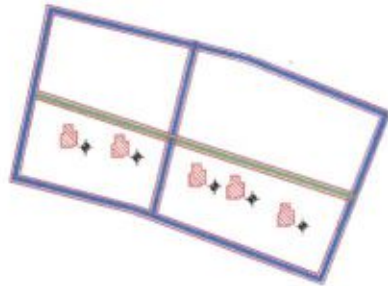
SLUM NAME : LALCHAND NAGAR - 1



SLUM NAME : SONDLA TANK NAYA BASTEE-1

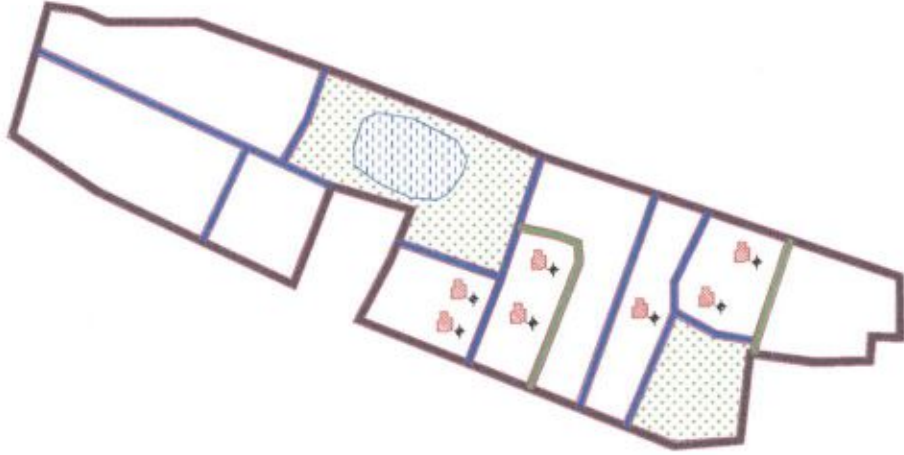


SLUM NAME : HARZINDER ROAD - 2





SLUM NAME : NITYANANDAPALLY/SAFIN SEN COLONY



**GARULIA MUNICIPALITY**  
**WARD NO - 12**

**PROPOSED LAND USE**

SLUM NAME : NITYANANDAPALLY/SAFIN SEN COLONY

AREA OF SLUM : 28000.0 SQM SLUM CODE - 067

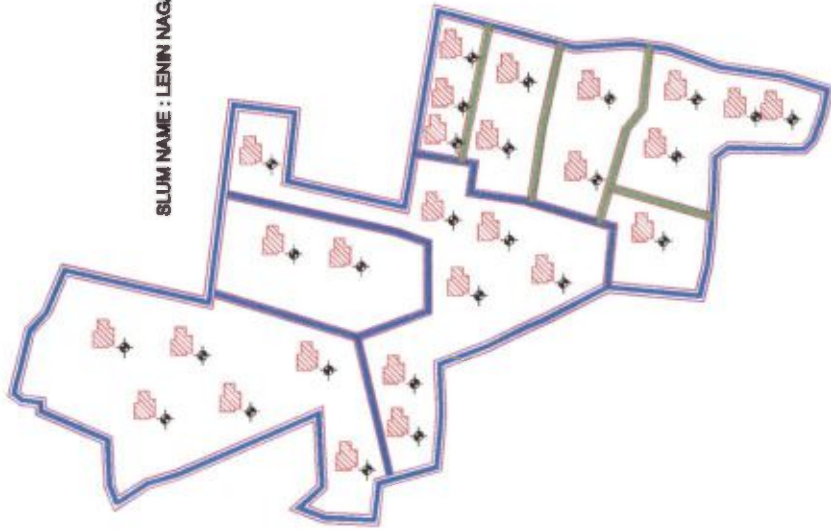
POPULATION : 962 NO'S

**LEGEND**

ITEMS	EXISTO		PROPOSED	
	SYMBOL	QTY	SYMBOL	QTY
DWELLING HOUSE		7 nos		7 nos
BLACK TOPPED ROAD				
CONCRETE ROAD				60.0 M
WATER CONNECTION				7 nos



SLUM NAME : LENIN NAGAR LALCHANDNADGAR



**GARULIA MUNICIPALITY  
WARD NO - 13**

**PROPOSED LAND USE**  
 SLUM NAME : LENIN NAGAR LALCHANDNADGAR  
 AREA OF SLUM : 8619.0 SQM SLUM CODE - 086  
 POPULATION : 742 NO78

ITEMS	EXTG		PROPOSED	
	SYMBOL	QTY	SYMBOL	QTY
DWELLING FOOTPRINT		28		28
BLACK TOPPED ROAD				
CONCRETE ROAD				241.0 M
WATER CONNECTION				28



**GARULIA MUNICIPALITY**  
**WARD NO - 14**

PROPOSED LAND USE	
SLUM NAME : LENIN NAGAR WEST(MUSALMAN PARA)	
AREA OF SLUM : 2844.0 SQM	SLUM CODE - 080
POPULATION : 254 NO'S	

ITEMS	EXTG		PROPOSED	
	SYMBOL	QTY	SYMBOL	QTY
DWELLING HOUSE		7 no		7 no
BLACK TOPPED ROAD				
CONCRETE ROAD		69.0 M		69.0 M
WATER CONNECTION		7 no		7 no

SLUM NAME : LENIN NAGAR EAST(MADULDANGA RD)	
AREA OF SLUM : 6860.0 SQM	SLUM CODE - 085
POPULATION : 387 NO'S	


ITEMS	EXTG		PROPOSED	
	SYMBOL	QTY	SYMBOL	QTY
DWELLING HOUSE		9 no		9 no
BLACK TOPPED ROAD				
CONCRETE ROAD		77.0 M		77.0 M
WATER CONNECTION		9 no		9 no

SLUM NAME : SURYA NAGAR	
AREA OF SLUM : 1492.0 SQM	SLUM CODE - 112
POPULATION : 82 NO'S	

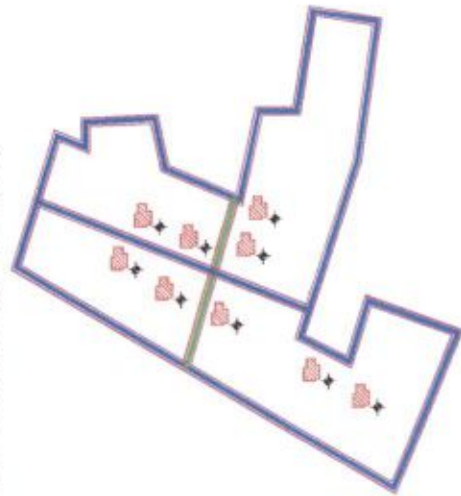
ITEMS	EXTG		PROPOSED	
	SYMBOL	QTY	SYMBOL	QTY
DWELLING HOUSE		5 no		5 no
BLACK TOPPED ROAD				
CONCRETE ROAD		43.0 M		43.0 M
WATER CONNECTION		5 no		5 no



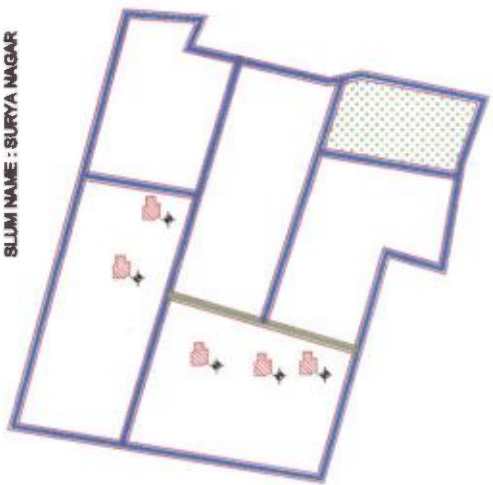
SLUM NAME : LENIN NAGAR WEST(MUSALMAN PARA)



SLUM NAME : LENIN NAGAR EAST(MADULDANGA RD)



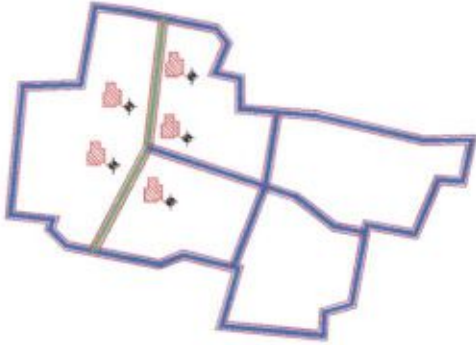
SLUM NAME : SURYA NAGAR



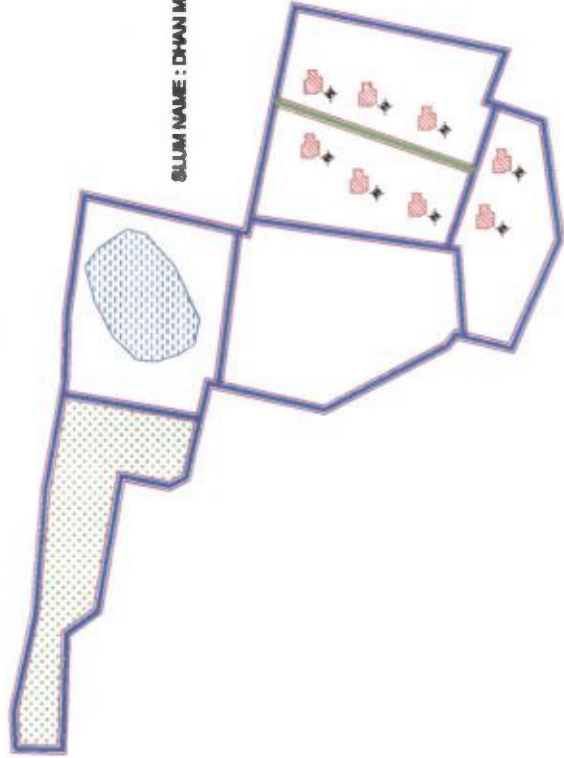
Chairman  
GARULIA MUNICIPALITY



SLUM NAME : 23 NO PLOT LENIN NAGAR



SLUM NAME : DHAN MATH

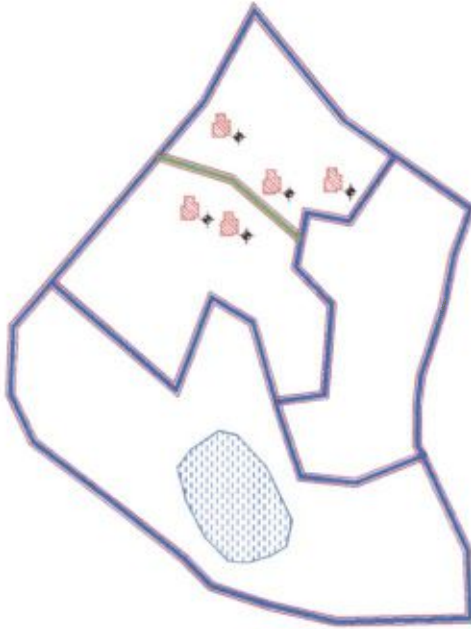


**GARULIA MUNICIPALITY**  
**WARD NO - 14**

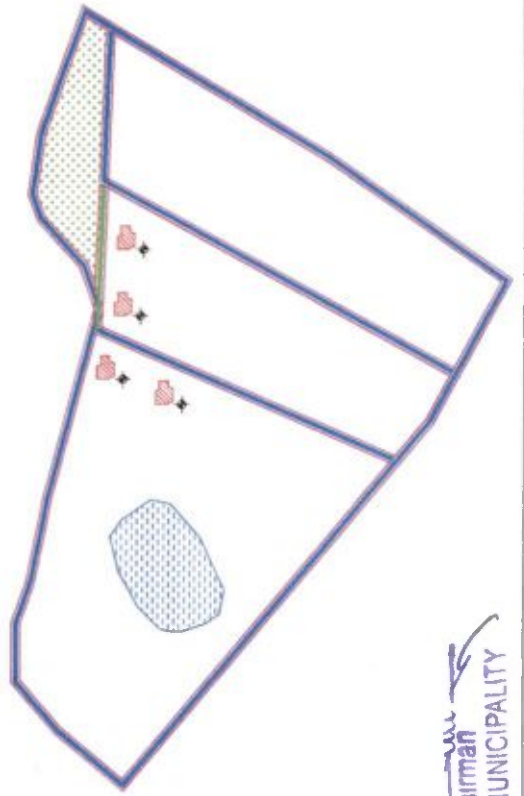
PROPOSED LAND USE			
SLUM NAME : 23 NO PLOT LENIN NAGAR			
AREA OF SLUM : 6000.0 SQM SLUM CODE - 130			
POPULATION : 180 NOYS			
LEGEND			
ITEMS	EXTG	PROPOSED	
	SYMBOL	SYMBOL	QTY
DWELLING HOUSE			5 nos
BLACK TOPPED ROAD			
CONCRETE ROAD			40.0 M
WATER CONNECTION			5 nos
SLUM NAME : DHAN MATH			
AREA OF SLUM : 18224.0 SQM SLUM CODE - 134			
POPULATION : 398 NOYS			
LEGEND			
ITEMS	EXTG	PROPOSED	
	SYMBOL	SYMBOL	QTY
DWELLING HOUSE			6 nos
BLACK TOPPED ROAD			
CONCRETE ROAD			60.0 M
WATER CONNECTION			8 nos



SLUM NAME : ORIA PARA ROAD



SLUM NAME : MDALDANGA ROAD SLUM



**GARULIA MUNICIPALITY**  
**WARD NO - 15**

PROPOSED LAND USE	
SLUM NAME :	ORIA PARA ROAD
AREA OF SLUM :	287.0 SQM SLUM CODE - 044
POPULATION :	689 NOS

ITEMS	EXISTG		PROPOSED	
	SYMBOL	QTY	SYMBOL	QTY
DWELLING HOUSE		6 nos		6 nos
BLACK TOPPED ROAD				
CONCRETE ROAD				
WATER CONNECTION				

PROPOSED LAND USE	
SLUM NAME :	MDALDANGA ROAD SLUM
AREA OF SLUM :	7871.0 SQM SLUM CODE - 108
POPULATION :	464 NOS

ITEMS	EXISTG		PROPOSED	
	SYMBOL	QTY	SYMBOL	QTY
DWELLING HOUSE		4 nos		4 nos
BLACK TOPPED ROAD				
CONCRETE ROAD				
WATER CONNECTION				

**GARULIA MUNICIPALITY**  
**WARD NO - 16**

**PROPOSED LAND USE**

SLUM NAME : NIRANJAN NAGAR(A) BLOCK - 1  
 AREA OF SLUM : 14477.0 SQM SLUM CODE - 012  
 POPULATION : 119 NOS

**LEGEND**

ITEMS	EXISTG		PROPOSED	
	SYMBOL	QTY	SYMBOL	QTY
DWELLING HOUSE		5 nos		5 nos
BLACK TOPPED ROAD				
CONCRETE ROAD		46.0 M		5 nos
WATER CONNECTION				

SLUM NAME : NIRANJAN NAGAR(A) BLOCK - 2  
 AREA OF SLUM : 7114.0 SQM SLUM CODE - 013  
 POPULATION : 82 NOS

**LEGEND**

ITEMS	EXISTG		PROPOSED	
	SYMBOL	QTY	SYMBOL	QTY
DWELLING HOUSE		6 nos		6 nos
BLACK TOPPED ROAD				
CONCRETE ROAD		22.0 M		6 nos
WATER CONNECTION				

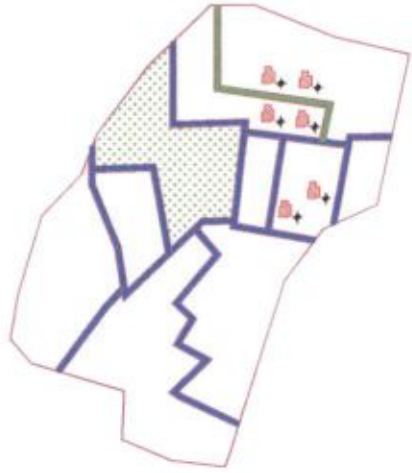
SLUM NAME : NIRANJAN NAGAR(A&B) BLOCK - 1  
 AREA OF SLUM : 9850.0 SQM SLUM CODE - 014  
 POPULATION : 240 NOS

**LEGEND**

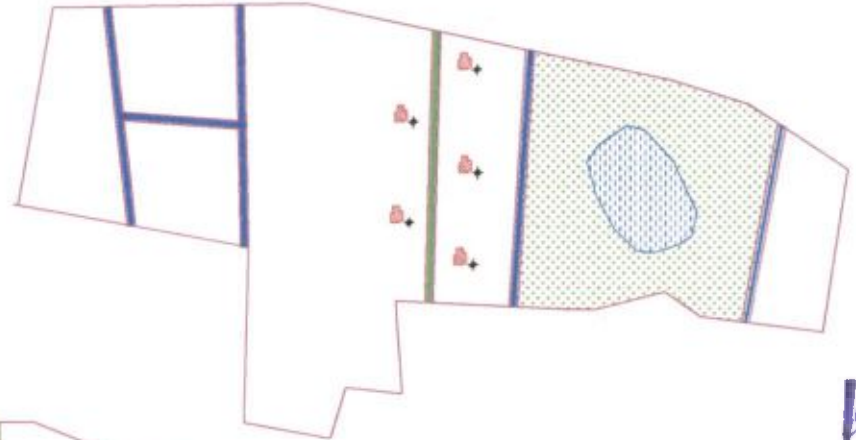
ITEMS	EXISTG		PROPOSED	
	SYMBOL	QTY	SYMBOL	QTY
DWELLING HOUSE		10 nos		10 nos
BLACK TOPPED ROAD				
CONCRETE ROAD		66.0 M		10 nos
WATER CONNECTION				



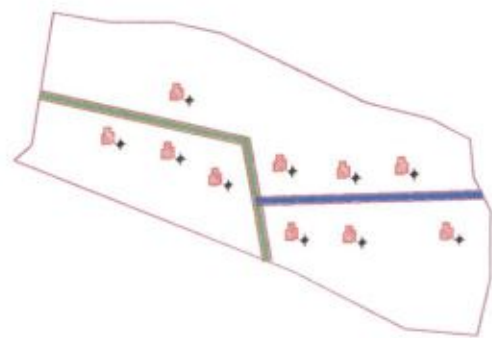
SLUM NAME : NIRANJAN NAGAR(A) BLOCK - 2



SLUM NAME : NIRANJAN NAGAR(A) BLOCK - 1



SLUM NAME : NIRANJAN NAGAR(A&B) BLOCK - 1





**GARULIA MUNICIPALITY**  
**WARD NO - 16**

**PROPOSED LAND USE**

SLUM NAME : NIRANJAN NAGAR(B) BLOCK - 1  
 AREA OF SLUM : 22110.0 SQM SLUM CODE - 015  
 POPULATION : 71 NO'S

ITEMS	LEGEND	
	EXTG	PROPOSED
DWELLING HOUSE		
BLACK TOPPED ROAD		
CONCRETE ROAD		
WATER CONNECTION		

SLUM NAME : NIRANJAN NAGAR(B) BLOCK - 2  
 AREA OF SLUM : 8654.0 SQM SLUM CODE - 016  
 POPULATION : 120 NO'S

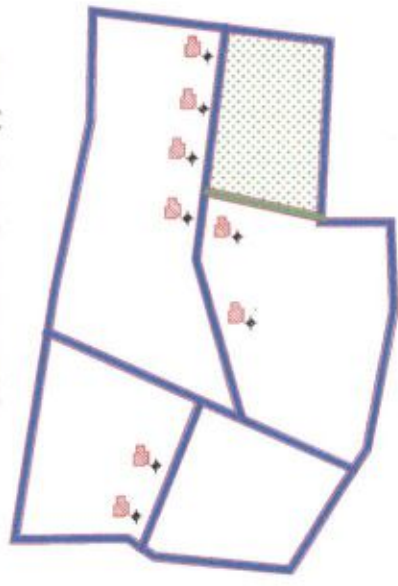
ITEMS	LEGEND	
	EXTG	PROPOSED
DWELLING HOUSE		
BLACK TOPPED ROAD		
CONCRETE ROAD		
WATER CONNECTION		

SLUM NAME : NIRANJAN NAGAR(B) BLOCK - 3  
 AREA OF SLUM : 30412.0 SQM SLUM CODE - 017  
 POPULATION : 221 NO'S

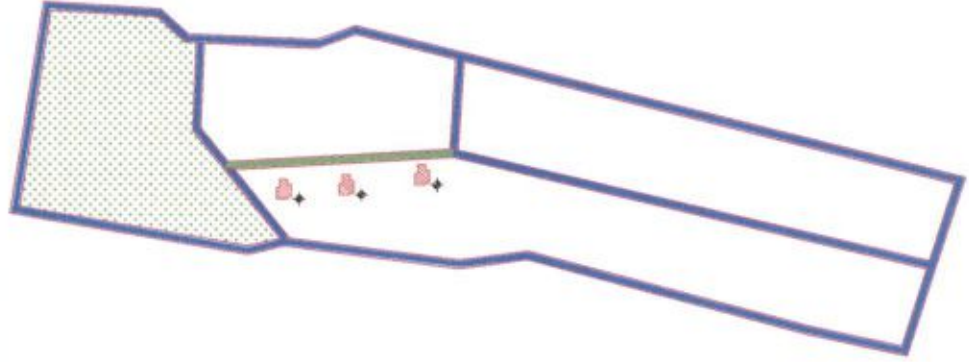
ITEMS	LEGEND	
	EXTG	PROPOSED
DWELLING HOUSE		
BLACK TOPPED ROAD		
CONCRETE ROAD		
WATER CONNECTION		



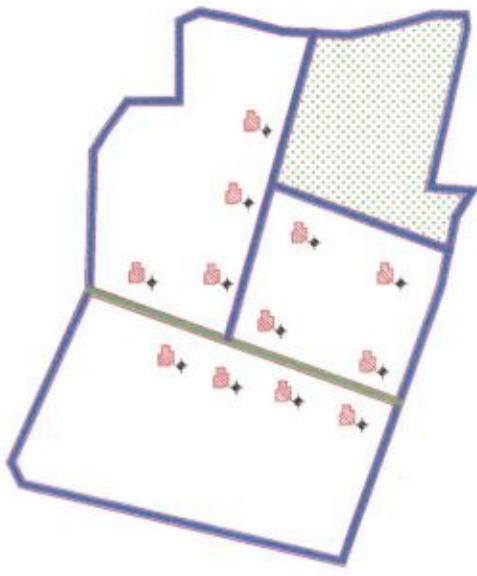
SLUM NAME : NIRANJAN NAGAR(B) BLOCK - 1



SLUM NAME : NIRANJAN NAGAR(B) BLOCK - 3

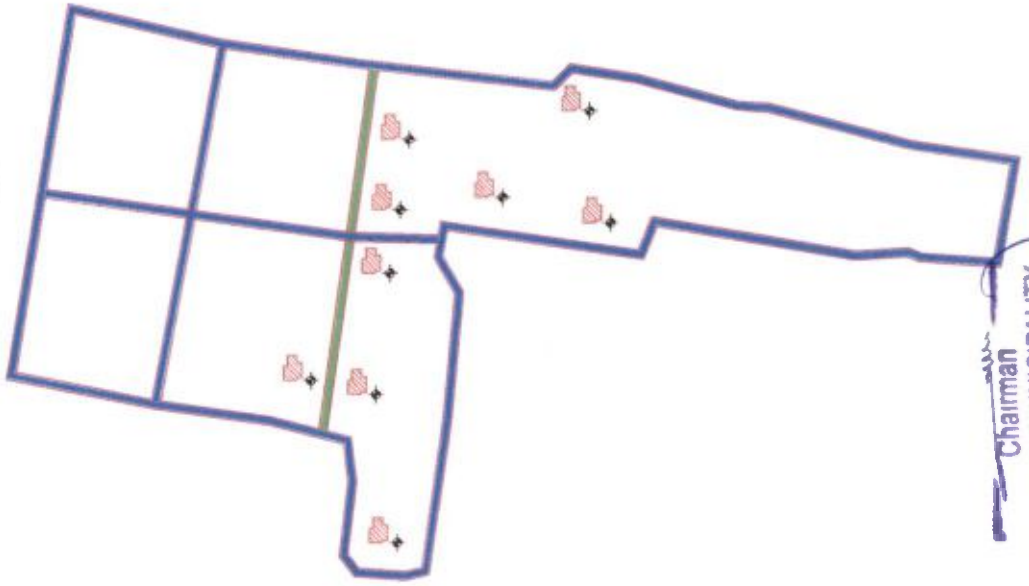


SLUM NAME : NIRANJAN NAGAR(B) BLOCK - 2

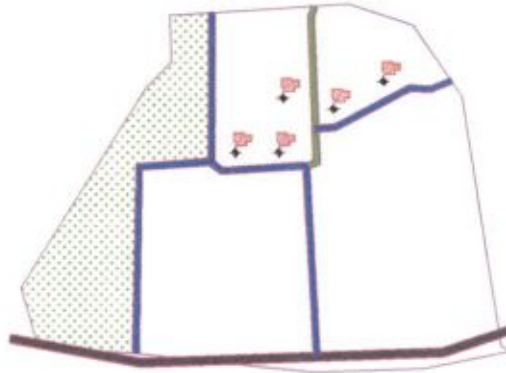




SLUM NAME : NIRANJAN NAGAR(B) BLOCK - 4



SLUM NAME : NIRANJAN NAGAR(B) BLOCK - 5



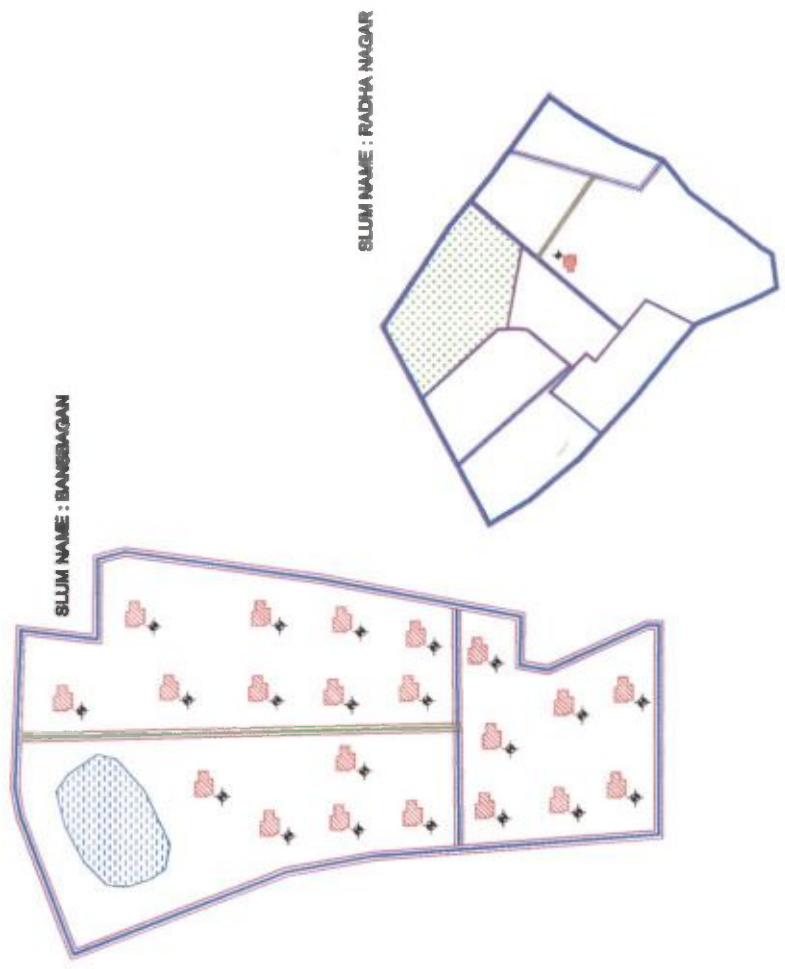
**GARULIA MUNICIPALITY  
WARD NO - 16**

PROPOSED LAND USE			
SLUM NAME : NIRANJAN NAGAR(B) BLOCK - 4			
AREA OF SLUM : 2871.0 SQM SLUM CODE - 018			
POPULATION : 248 NOS			
LEGEND			
ITEMS	EXTG	PROPOSED	
	SYMBOL	SYMBOL	QTY
DWELLING HOUSE			9 nos
BLACK TOPPED ROAD			
CONCRETE ROAD			77.0 M
WATER CONNECTION			9 nos
SLUM NAME : NIRANJAN NAGAR(B) BLOCK - 5			
AREA OF SLUM : 2842.0 SQM SLUM CODE - 019			
POPULATION : 228 NOS			
LEGEND			
ITEMS	EXTG	PROPOSED	
	SYMBOL	SYMBOL	QTY
DWELLING HOUSE			5 nos
BLACK TOPPED ROAD			
CONCRETE ROAD			43.0 M
WATER CONNECTION			5 nos

Chairman  
GARULIA MUNICIPALITY

**GARULIA MUNICIPALITY  
WARD NO - 16**

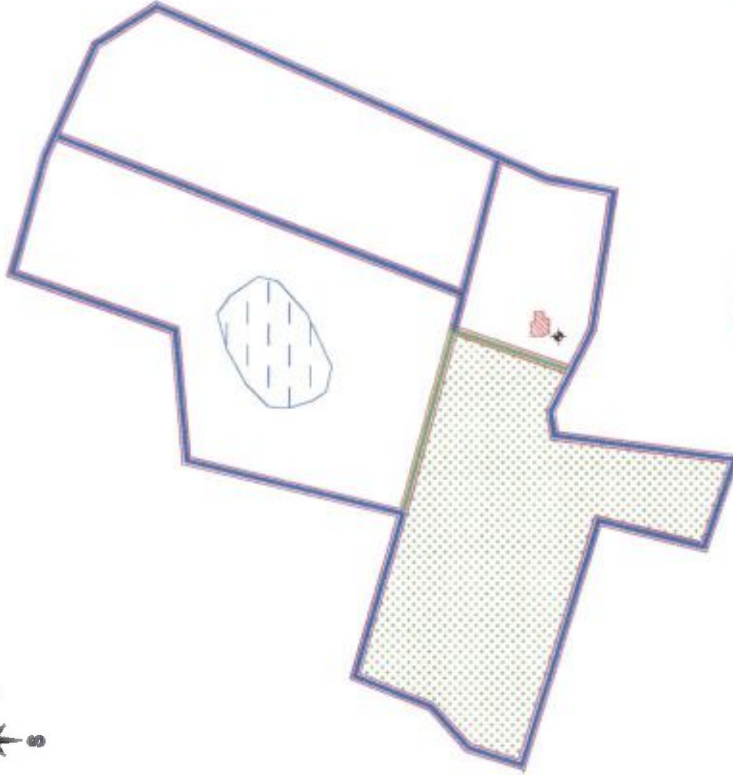
PROPOSED LAND USE			
SLUM NAME : RADHA NAGAR			
AREA OF SLUM : 11786.0 SQM		SLUM CODE - 020	
POPULATION : 128 NOS			
LEGEND			
ITEMS	EXISTG	PROPOSED	
	SYMBOL	SYMBOL	QTY
DWELLING HOUSE			1 nos
BLACK TOPPED ROAD			
CONCRETE ROAD			90 M.
WATER CONNECTION			1 nos
SLUM NAME : BANSBAGAN			
AREA OF SLUM : 6868.0 SQM		SLUM CODE - 021	
POPULATION : 224 NOS			
LEGEND			
ITEMS	EXISTG	PROPOSED	
	SYMBOL	SYMBOL	QTY
DWELLING HOUSE			11 nos
BLACK TOPPED ROAD			
CONCRETE ROAD			85.0 M.
WATER CONNECTION			1 nos



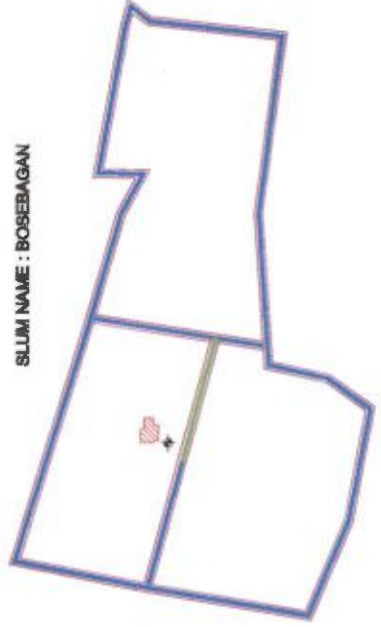
  
**Chairman**  
**GARULIA MUNICIPALITY**



SLUM NAME : NIRAJAN NAGARA) BLOCK -4



SLUM NAME : BOSEBAGAN



**GARULIA MUNICIPALITY**  
**WARD NO - 16**

PROPOSED LAND USE			
SLUM NAME : NIRAJAN NAGARA) BLOCK - 4			
AREA OF SLUM : 20000.0 SQM		SLUM CODE - 089	
POPULATION : 90 NOS			
LEGEND			
ITEMS	EXTG	PROPOSED	
	SYMBOL	SYMBOL	QTY
DWELLING HOUSE			1 nos
BLACK TOPPED ROAD			
CONCRETE ROAD			09.0 M
WATER CONNECTION			1 nos
SLUM NAME : BOSEBAGAN			
AREA OF SLUM : 4832.0 SQM		SLUM CODE - 100	
POPULATION : 291 NOS			
LEGEND			
ITEMS	EXTG	PROPOSED	
	SYMBOL	SYMBOL	QTY
DWELLING HOUSE			1 nos
BLACK TOPPED ROAD			
CONCRETE ROAD			06.0 M
WATER CONNECTION			1 nos

**GARULIA MUNICIPALITY**  
**WARD NO - 17**

**PROPOSED LAND USE**

SLUM NAME : ISWAR DAYAL NAGAR  
 AREA OF SLUM : 12228.0 SQM SLUM CODE - 004  
 POPULATION : 221 NOS

**LEGEND**

ITEMS	EXTNG		PROPOSED
	SYMBOL	SYMBOL	
DWELLING HOUSE			3 nos
BLACK TOPPED ROAD			24.0 M
CONCRETE ROAD			3 nos
WATER CONNECTION			3 nos

SLUM NAME : BHUPAL BABU ROAD BYE LANE  
 AREA OF SLUM : 8228.0 SQM SLUM CODE - 006  
 POPULATION : 108 NOS

**LEGEND**

ITEMS	EXTNG		PROPOSED
	SYMBOL	SYMBOL	
DWELLING HOUSE			7 nos
BLACK TOPPED ROAD			66.0 M
CONCRETE ROAD			7 nos
WATER CONNECTION			7 nos

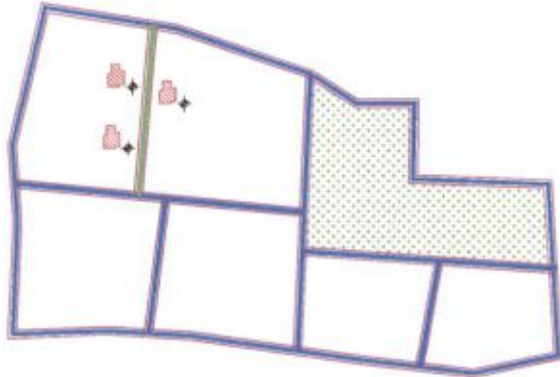
SLUM NAME : ISWAR DAYAL NAGAR NORTH  
 AREA OF SLUM : 8891.0 SQM SLUM CODE - 007  
 POPULATION : 448 NOS

**LEGEND**

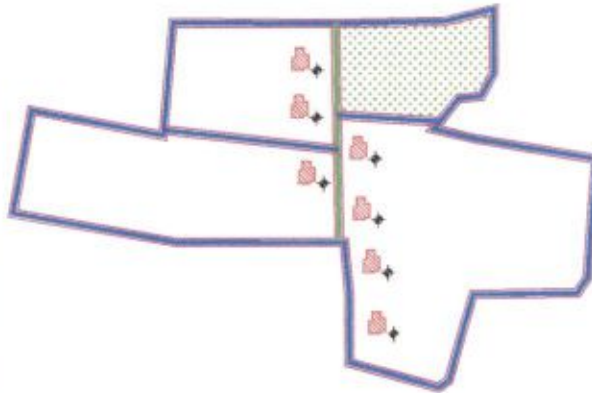
ITEMS	EXTNG		PROPOSED
	SYMBOL	SYMBOL	
DWELLING HOUSE			5 nos
BLACK TOPPED ROAD			45.0 M
CONCRETE ROAD			5 nos
WATER CONNECTION			5 nos



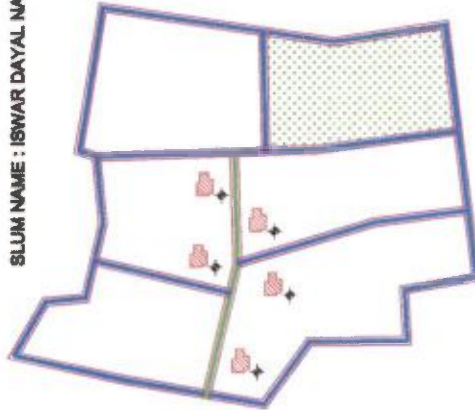
SLUM NAME : ISWAR DAYAL NAGAR



SLUM NAME : BHUPAL BABU ROAD BYE LANE

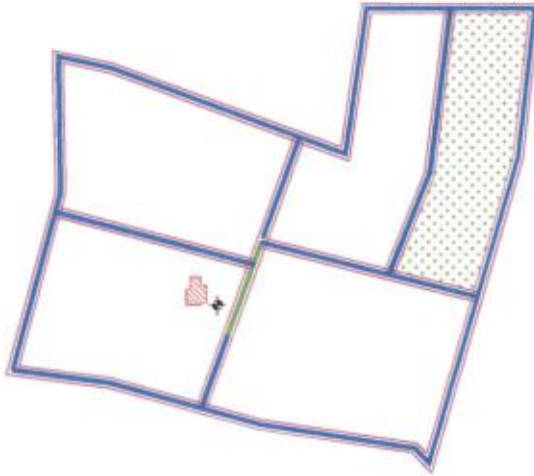


SLUM NAME : ISWAR DAYAL NAGAR NORTH





SLUM NAME : AMINA KHATUN ROAD



## GARULIA MUNICIPALITY WARD NO - 18

### PROPOSED LAND USE

SLUM NAME : AMINA KHATUN ROAD

AREA OF SLUM : 802.0 SQM SLUM CODE - 041

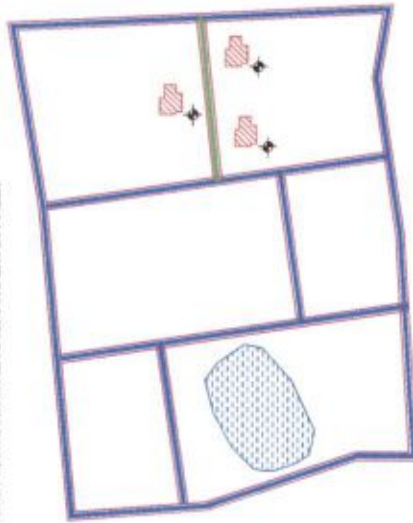
POPULATION : 408 NOYS

### LEGEND

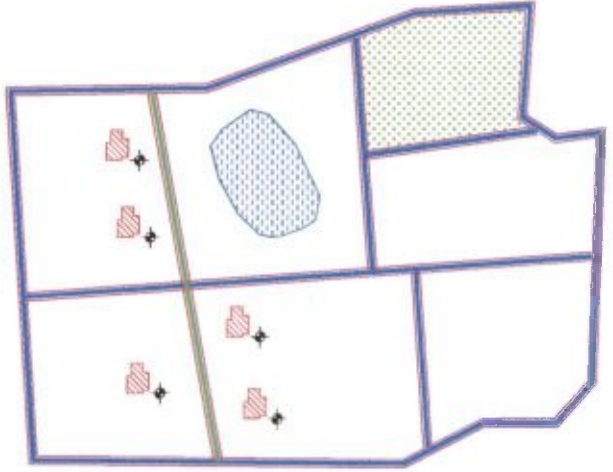
ITEMS	EXTG SYMBOL	PROPOSED	
		SYMBOL	QTY
DYALING EXISTE			1 no
BLACK TOPPED ROAD			
CONCRETE ROAD			08.0 M
WATER CONNECTION			1 no



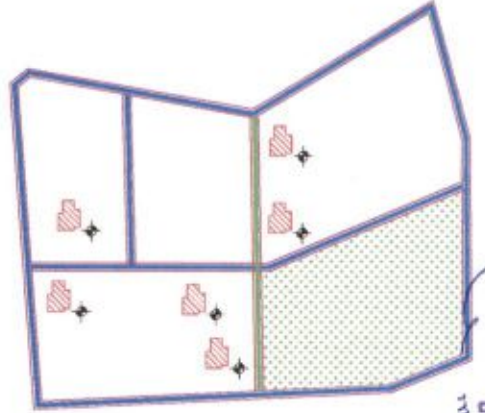
SLUM NAME : ISWAR DAYAL NAGAR KALYAN PALLY



SLUM NAME : BICHALGHAT-I



SLUM NAME : BURNING GHAT



**GARULIA MUNICIPALITY**  
**WARD NO - 19**

**PROPOSED LAND USE**

SLUM NAME : ISWAR DAYAL NAGAR KALYAN PALLY  
AREA OF SLUM : 8771.0 SQM SLUM CODE - 08  
POPULATION : 588 NOS

**LEGEND**

ITEMS	EXISTG		PROPOSED	
	SYMBOL	QTY	SYMBOL	QTY
DWELLING HOUSE		3 nos		3 nos
BLACK TOPPED ROAD				
CONCRETE ROAD		26.0 M		26.0 M
WATER CONNECTION		3 nos		3 nos

SLUM NAME : BURNING GHAT

AREA OF SLUM : 2823.0 SQM SLUM CODE - 08  
POPULATION : 268 NOS

**LEGEND**

ITEMS	EXISTG		PROPOSED	
	SYMBOL	QTY	SYMBOL	QTY
DWELLING HOUSE		6 nos		6 nos
BLACK TOPPED ROAD				
CONCRETE ROAD		51.0 M		51.0 M
WATER CONNECTION		6 nos		6 nos

SLUM NAME : BICHALGHAT-I

AREA OF SLUM : 8640.0 SQM SLUM CODE - 04  
POPULATION : 278 NOS

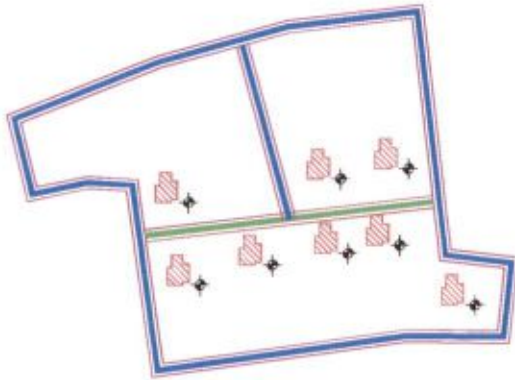
**LEGEND**

ITEMS	EXISTG		PROPOSED	
	SYMBOL	QTY	SYMBOL	QTY
DWELLING HOUSE		5 nos		5 nos
BLACK TOPPED ROAD				
CONCRETE ROAD		63.0 M		63.0 M
WATER CONNECTION		5 nos		5 nos

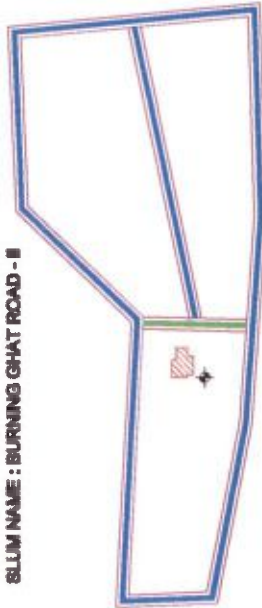
Chairman  
GARULIA MUNICIPALITY



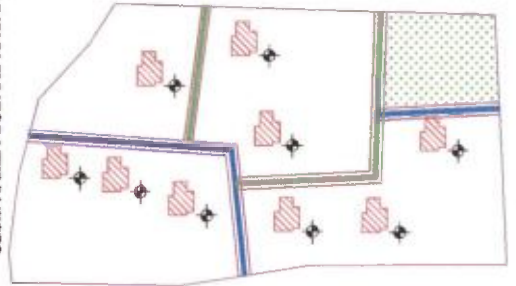
SLUM NAME : DAKSHIN PARA - 1



SLUM NAME : BURNING GHAT ROAD - II



SLUM NAME : SUBHAS NAGAR



**GARULIA MUNICIPALITY**  
**WARD NO - 19**

**PROPOSED LAND USE**

SLUM NAME : DAKSHIN PARA - 1  
 AREA OF SLUM : 4761.0 SQM  
 SLUM CODE - 022  
 POPULATION : 228 NO'S

**LEGEND**

ITEMS	EXTG		PROPOSED	
	SYMBOL	QTY	SYMBOL	QTY
DWELLING HOUSE		8 nos		8 nos
BLACK TOPPED ROAD				
CONCRETE ROAD		63.0 M		63.0 M
WATER CONNECTION		8 nos		8 nos

**SLUM NAME : BURNING GHAT ROAD - II**

AREA OF SLUM : 6960.0 SQM  
 SLUM CODE - 025  
 POPULATION : 191 NO'S

**LEGEND**

ITEMS	EXTG		PROPOSED	
	SYMBOL	QTY	SYMBOL	QTY
DWELLING HOUSE		1 nos		1 nos
BLACK TOPPED ROAD				
CONCRETE ROAD		93.0 M		93.0 M
WATER CONNECTION		1 nos		1 nos

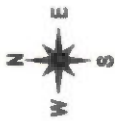
**SLUM NAME : SUBHAS NAGAR**

AREA OF SLUM : 6432.0 SQM  
 SLUM CODE - 028  
 POPULATION : 288 NO'S

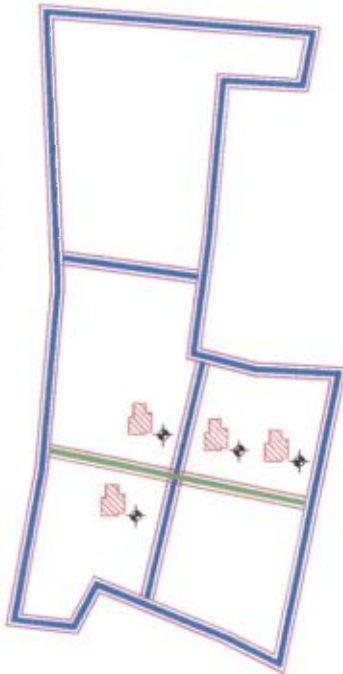
**LEGEND**

ITEMS	EXTG		PROPOSED	
	SYMBOL	QTY	SYMBOL	QTY
DWELLING HOUSE		9 nos		9 nos
BLACK TOPPED ROAD				
CONCRETE ROAD		716.0 M		716.0 M
WATER CONNECTION		9 nos		9 nos

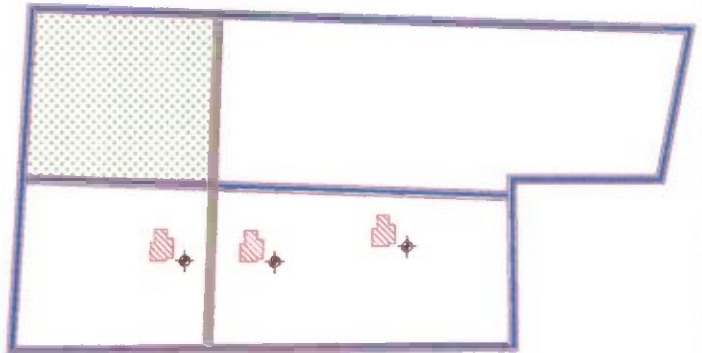




SLUM NAME : DAKSHIN PARA - 2



SLUM NAME : KALYANPALLY - III



**GARULIA MUNICIPALITY**  
**WARD NO - 19**

**PROPOSED LAND USE**

SLUM NAME : DAKSHIN PARA - 2
AREA OF SLUM : 8289.0 SQM
POPULATION : 117 NOS
SLUM CODE - 025

**LEGEND**

ITEMS	EXTG		PROPOSED	
	SYMBOL	QTY	SYMBOL	QTY
DWELLING HOUSE		5 nos		5 nos
BLACK TOPPED ROAD				
CONCRETE ROAD				
WATER CONNECTION				

**SLUM NAME : KALYANPALLY - III**

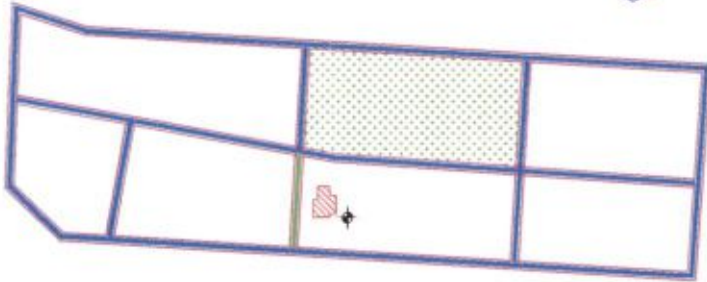
AREA OF SLUM : 9877.0 SQM
POPULATION : 87 NOS
SLUM CODE - 028

**LEGEND**

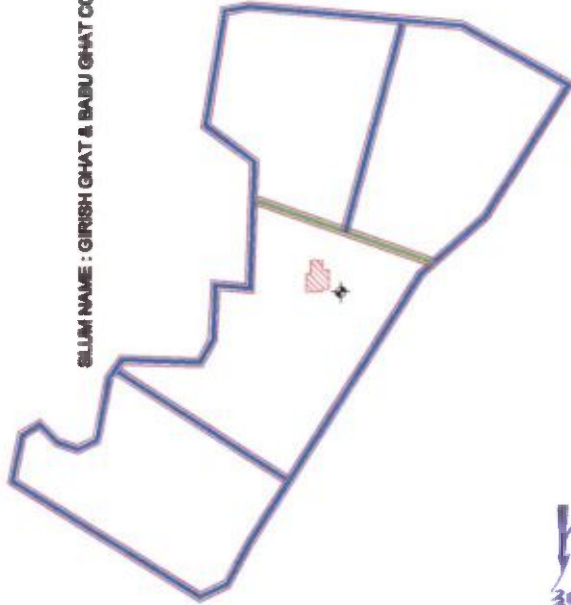
ITEMS	EXTG		PROPOSED	
	SYMBOL	QTY	SYMBOL	QTY
DWELLING HOUSE		1 nos		1 nos
BLACK TOPPED ROAD				
CONCRETE ROAD				
WATER CONNECTION				



SLUM NAME : KALYANPALLY - IV



SLUM NAME : GIRISH GHAT & BABU GHAT COLONY



Chairman  
GARULJA MUNICIPALITY

**GARULJA MUNICIPALITY**  
**WARD NO - 19**

**PROPOSED LAND USE**

SLUM NAME : KALYANPALLY - IV  
AREA OF SLUM : 5480.0 SQM SLUM CODE - 080  
POPULATION : 141 NO'S

**LEGEND**

ITEMS	EXISTG		PROPOSED	
	SYMBOL	QTY	SYMBOL	QTY
DWELLING HOUSE		1 nos		1 nos
BLACK TOPPED ROAD				
CONCRETE ROAD		50 M.		50 M.
WATER CONNECTION				1 nos

SLUM NAME : GIRISH GHAT & BABU GHAT COLONY  
AREA OF SLUM : 5810.0 SQM SLUM CODE - 081  
POPULATION : 541 NO'S

**LEGEND**

ITEMS	EXISTG		PROPOSED	
	SYMBOL	QTY	SYMBOL	QTY
DWELLING HOUSE		1 nos		1 nos
BLACK TOPPED ROAD				
CONCRETE ROAD		50 M.		50 M.
WATER CONNECTION				1 nos

**GARULIA MUNICIPALITY**  
**WARD NO - 20**

**PROPOSED LAND USE**

SLUM NAME : NIMTALA DESHBADHUNAGAR - 1  
AREA OF SLUM : 7671.0 SQM SLUM CODE - 001  
POPULATION : 118 NOS

**LEGEND**

ITEMS	EXTG		PROPOSED	
	SYMBOL	QTY	SYMBOL	QTY
DWELLING HOUSE		2 nos		2 nos
BLACK TOPPED ROAD				
CONCRETE ROAD		17.0 M		17.0 M
WATER CONNECTION		2 nos		2 nos

SLUM NAME : NIMTALA DESHBADHUNAGAR - 2  
AREA OF SLUM : 16577.0 SQM SLUM CODE - 002  
POPULATION : 116 NOS

**LEGEND**

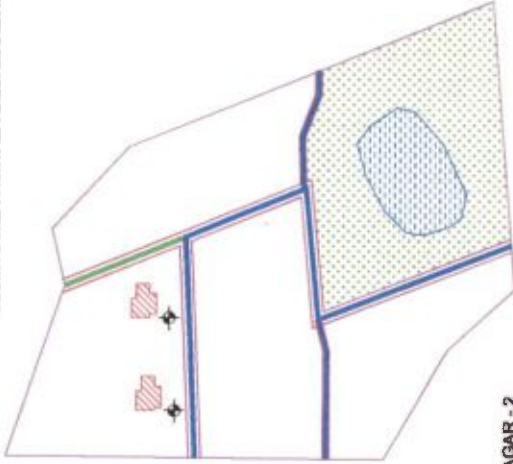
ITEMS	EXTG		PROPOSED	
	SYMBOL	QTY	SYMBOL	QTY
DWELLING HOUSE		1 nos		1 nos
BLACK TOPPED ROAD				
CONCRETE ROAD		66.0 M		66.0 M
WATER CONNECTION		1 nos		1 nos

SLUM NAME : NIMTALA DESHBADHUNAGAR - 3  
AREA OF SLUM : 14486.0 SQM SLUM CODE - 003  
POPULATION : 95 NOS

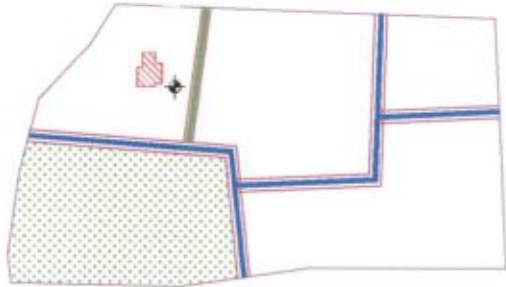
**LEGEND**

ITEMS	EXTG		PROPOSED	
	SYMBOL	QTY	SYMBOL	QTY
DWELLING HOUSE		4 nos		4 nos
BLACK TOPPED ROAD				
CONCRETE ROAD		34.0 M		34.0 M
WATER CONNECTION		4 nos		4 nos

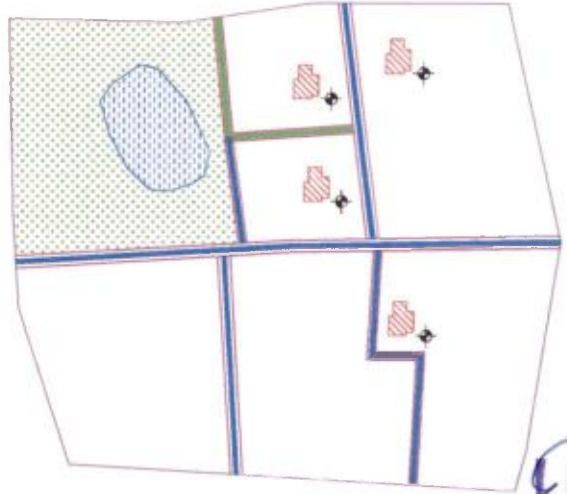
SLUM NAME : NIMTALA DESHBADHUNAGAR - 1



SLUM NAME : NIMTALA DESHBADHUNAGAR - 2

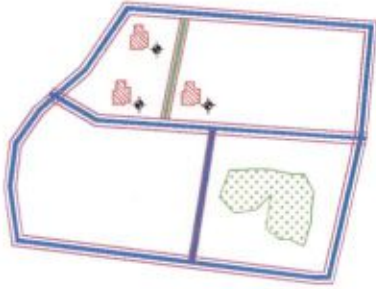


SLUM NAME : NIMTALA DESHBADHUNAGAR - 3





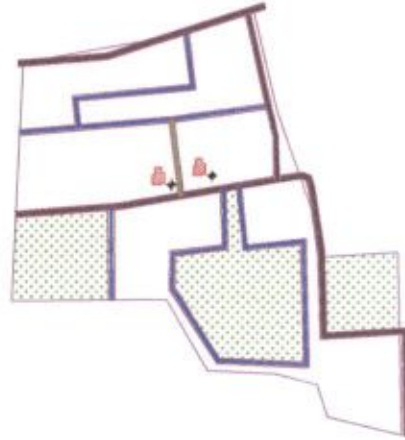
SLUM NAME : DESHBANDHUNAGAR -4



SLUM NAME : DESHBANDHU NAGAR - 5



SLUM NAME : DESHBANDHUNAGAR - 6



**GARULIA MUNICIPALITY**  
**WARD NO - 20**

**PROPOSED LAND USE**

SLUM NAME : DESHBANDHUNAGAR - 4  
 AREA OF SLUM : 2394.0 SQM SLUM CODE - 004  
 POPULATION : 160 NOS

**LEGEND**

ITEMS	EXISTG		PROPOSED	
	SYMBOL	QTY	SYMBOL	QTY
DWELLING HOUSE		3 nos		3 nos
BLACK TOPPED ROAD				
CONCRETE ROAD		24.0 M		24.0 M
WATER CONNECTION		3 nos		3 nos

SLUM NAME : DESHBANDHU NAGAR - 5  
 AREA OF SLUM : 3963.0 SQM SLUM CODE - 005  
 POPULATION : 328 NOS

**LEGEND**

ITEMS	EXISTG		PROPOSED	
	SYMBOL	QTY	SYMBOL	QTY
DWELLING HOUSE		4 nos		4 nos
BLACK TOPPED ROAD				
CONCRETE ROAD		54.0 M		54.0 M
WATER CONNECTION		4 nos		4 nos

SLUM NAME : DESHBANDHUNAGAR - 6  
 AREA OF SLUM : 4000.0 SQM SLUM CODE - 006  
 POPULATION : 402 NOS

**LEGEND**

ITEMS	EXISTG		PROPOSED	
	SYMBOL	QTY	SYMBOL	QTY
DWELLING HOUSE		2 nos		2 nos
BLACK TOPPED ROAD				
CONCRETE ROAD		17.0 M		17.0 M
WATER CONNECTION		2 nos		2 nos

**GARULIA MUNICIPALITY**  
**WARD NO - 20**

**PROPOSED LAND USE**

SLUM NAME : DESHBANDHUNAGAR - 7  
AREA OF SLUM : 8821.0 SQM SLUM CODE - 007  
POPULATION : 676 NOS

**LEGEND**

ITEMS	EXISTG		PROPOSED	
	SYMBOL	QTY	SYMBOL	QTY
DWELLING HOUSE		1 nos		1 nos
BLACK TOPPED ROAD				
CONCRETE ROAD		99.2 M		99.2 M
WATER CONNECTION		1 nos		1 nos

SLUM NAME : DESHBANDHU NAGAR - 8  
AREA OF SLUM : 10810.0 SQM SLUM CODE - 008  
POPULATION : 109 NOS

**LEGEND**

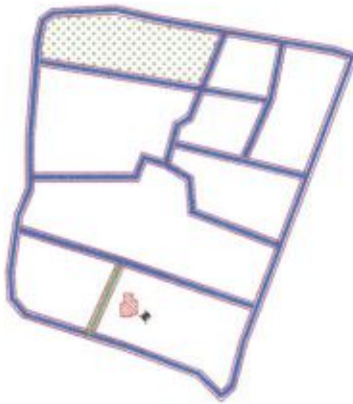
ITEMS	EXISTG		PROPOSED	
	SYMBOL	QTY	SYMBOL	QTY
DWELLING HOUSE		6 nos		6 nos
BLACK TOPPED ROAD				
CONCRETE ROAD		52.0 M		52.0 M
WATER CONNECTION		6 nos		6 nos

SLUM NAME : DESHBANDHUNAGAR - 9  
AREA OF SLUM : 7214.0 SQM SLUM CODE - 009  
POPULATION : 88 NOS

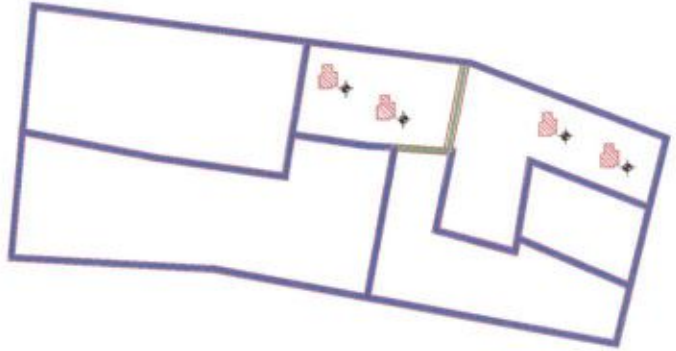
**LEGEND**

ITEMS	EXISTG		PROPOSED	
	SYMBOL	QTY	SYMBOL	QTY
DWELLING HOUSE		4 nos		4 nos
BLACK TOPPED ROAD				
CONCRETE ROAD		34.0 M		34.0 M
WATER CONNECTION		4 nos		4 nos

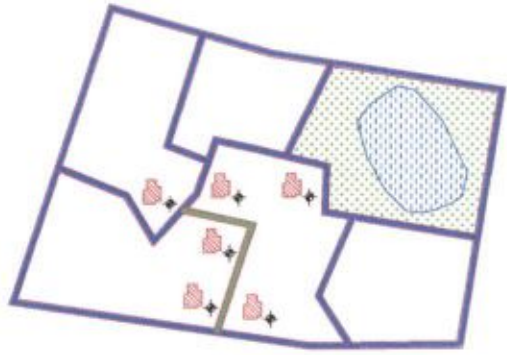
SLUM NAME : DESHBANDHUNAGAR - 7



SLUM NAME : DESHBANDHUNAGAR - 9

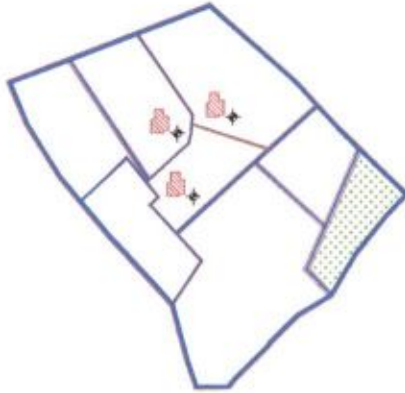


SLUM NAME : DESHBANDHU NAGAR - 8

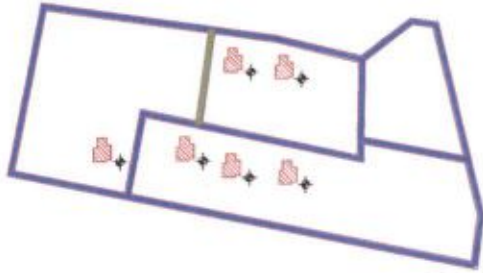




SLUM NAME : DESHBANDHU NAGAR 10



SLUM NAME : DAKSHIN PARA



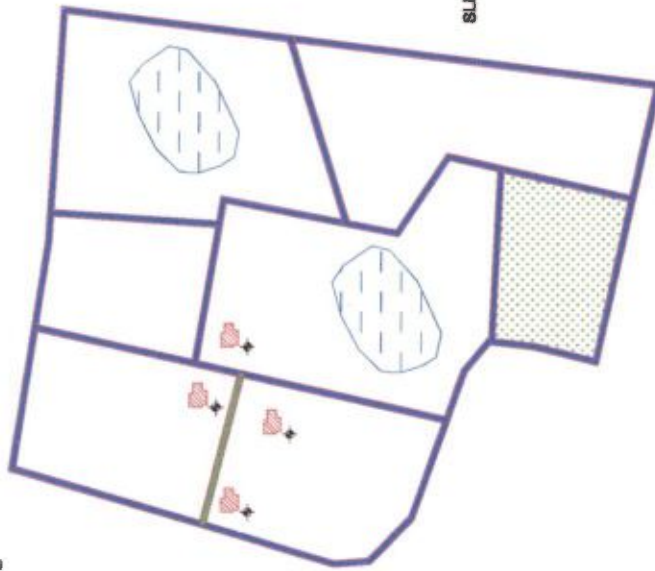
Chairman  
GARULIA MUNICIPALITY

**GARULIA MUNICIPALITY**  
**WARD NO - 20**

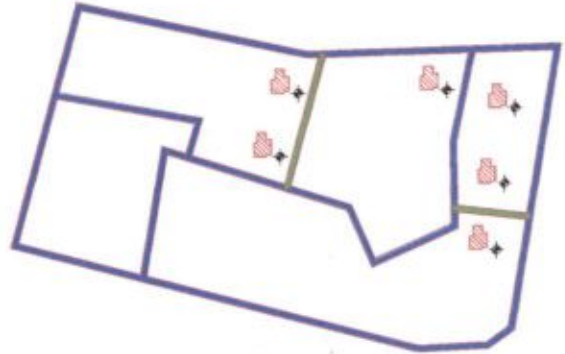
PROPOSED LAND USE			
SLUM NAME : DESHBANDHU NAGAR - 10			
AREA OF SLUM : 19432.0 SQM SLUM CODE - 010			
POPULATION : 398 MYS			
LEGEND			
ITEMS	EXTG	PROPOSED	QTY
	SYMBOL	SYMBOL	
DWELLING HOUSE			3 nos
BLACK TOPPED ROAD			
CONCRETE ROAD			26.0 M
WATER CONNECTION			3 nos
SLUM NAME : DAKSHIN PARA			
AREA OF SLUM : 3069.0 SQM SLUM CODE - 011			
POPULATION : 398 MYS			
LEGEND			
ITEMS	EXTG	PROPOSED	QTY
	SYMBOL	SYMBOL	
DWELLING HOUSE			6 nos
BLACK TOPPED ROAD			
CONCRETE ROAD			52.0 M
WATER CONNECTION			6 nos



SLUM NAME : DESHBANDHUNAGAR(SOUTH)



SLUM NAME : DESHBANDHU NAGAR(NORTH EAST)



**GARULIA MUNICIPALITY**  
**WARD NO - 20**

PROPOSED LAND USE			
SLUM NAME : DESHBANDHUNAGAR(SOUTH)			
AREA OF SLUM : 17686.0 SQM		SLUM CODE - 089	
POPULATION : 118 NOYS			
LEGEND			
ITEMS	EXISTG	PROPOSED	
	SYMBOL	SYMBOL	QTY
DWELLING HOUSE			7 nos
BLACK TOPPED ROAD			
CONCRETE ROAD			68.0 M.
WATER CONNECTION			7 nos
SLUM NAME : DESHBANDHU NAGAR(NORTH EAST)			
AREA OF SLUM : 2866.0 SQM		SLUM CODE - 091	
POPULATION : 264 NOYS			
LEGEND			
ITEMS	EXISTG	PROPOSED	
	SYMBOL	SYMBOL	QTY
DWELLING HOUSE			6 nos
BLACK TOPPED ROAD			
CONCRETE ROAD			52.0 M.
WATER CONNECTION			6 nos



**GARULIA MUNICIPALITY**  
**WARD NO - 21**

**PROPOSED LAND USE**

SLUM NAME : S.S.JUTE MILL ROAD WEST SIDE  
 AREA OF SLUM : 6198.0 SQM SLUM CODE - 046  
 POPULATION : 408 NOS

**LEGEND**

ITEMS	EXTG		PROPOSED	
	SYMBOL	QTY	SYMBOL	QTY
DWELLING HOUSE	[Red hatched box]	4 nos	[Red hatched box]	4 nos
BLACK TOPPED ROAD	[Black line]		[Black line]	
CONCRETE ROAD	[Blue line]		[Green line]	24.9 M
WATER CONNECTION	[Blue line]		[Blue line with cross]	4 nos

SLUM NAME : S.S.JUTE MILL ROAD EAST SIDE  
 AREA OF SLUM : 3418.0 SQM SLUM CODE - 047  
 POPULATION : 260 NOS

**LEGEND**

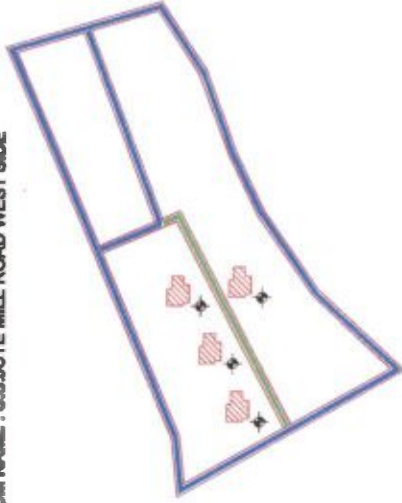
ITEMS	EXTG		PROPOSED	
	SYMBOL	QTY	SYMBOL	QTY
DWELLING HOUSE	[Red hatched box]	7 nos	[Red hatched box]	7 nos
BLACK TOPPED ROAD	[Black line]		[Black line]	
CONCRETE ROAD	[Blue line]		[Green line]	69.9 M
WATER CONNECTION	[Blue line]		[Blue line with cross]	7 nos

SLUM NAME : GARULIA MAIN ROAD  
 AREA OF SLUM : 7865.0 SQM SLUM CODE - 130  
 POPULATION : 912 NOS

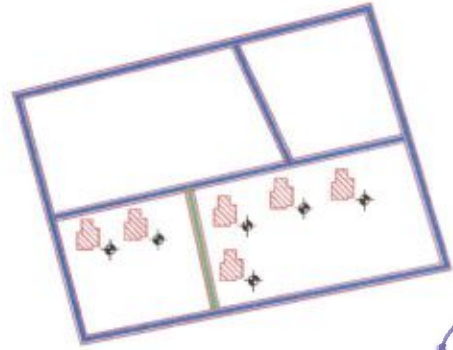
**LEGEND**

ITEMS	EXTG		PROPOSED	
	SYMBOL	QTY	SYMBOL	QTY
DWELLING HOUSE	[Red hatched box]	6 nos	[Red hatched box]	6 nos
BLACK TOPPED ROAD	[Black line]		[Black line]	
CONCRETE ROAD	[Blue line]		[Green line]	54.0 M
WATER CONNECTION	[Blue line]		[Blue line with cross]	6 nos

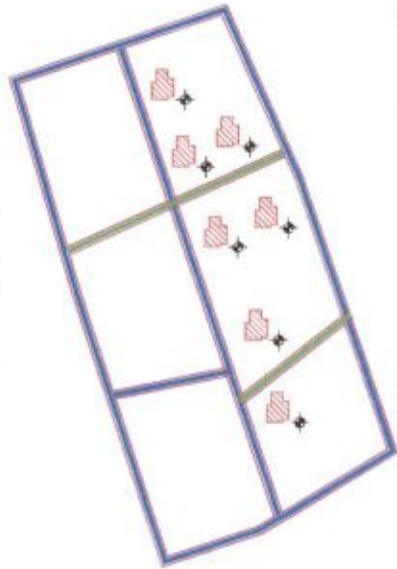
SLUM NAME : S.S.JUTE MILL ROAD WEST SIDE



SLUM NAME : GARULIA MAIN ROAD

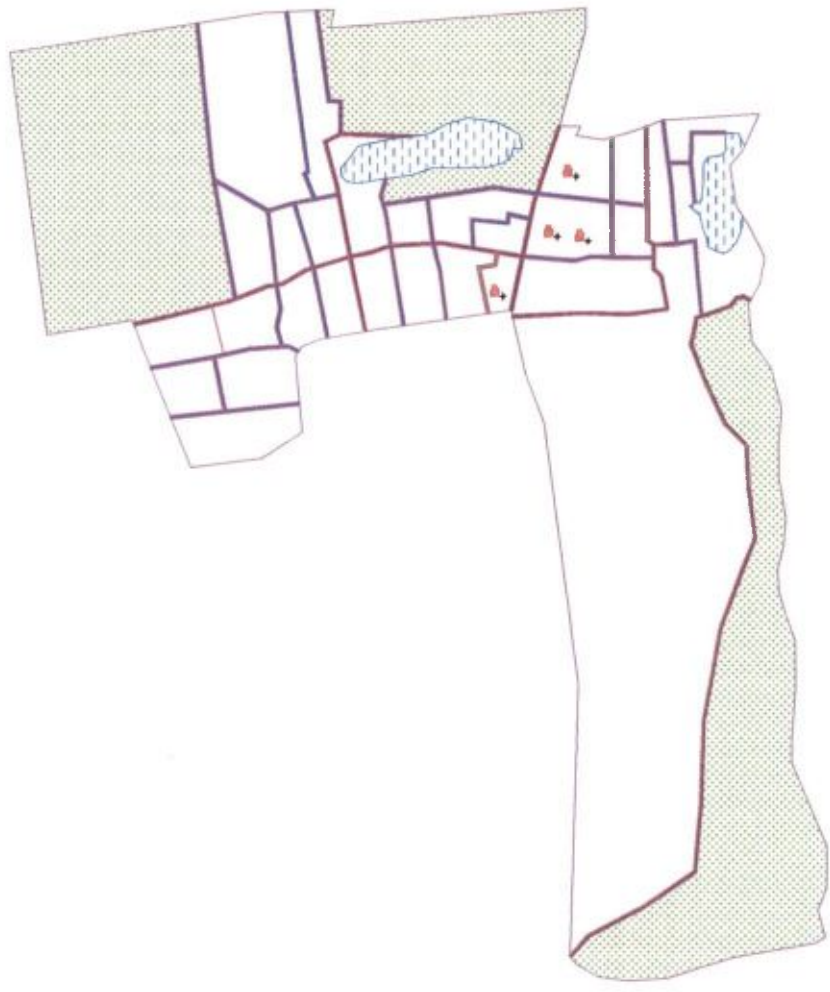


SLUM NAME : S.S.JUTE MILL ROAD EAST SIDE



Chairman  
GARULIA MUNICIPALITY





**SLUM AREA**

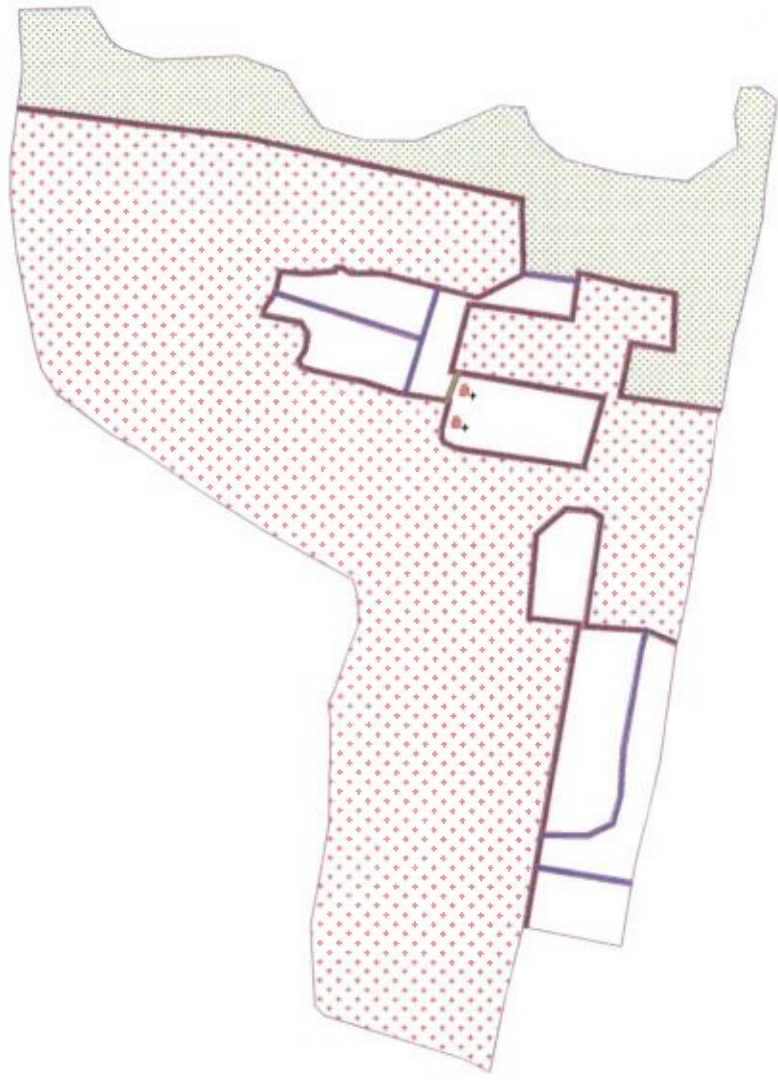


**GARULIA MUNICIPALITY  
WARD NO - 1**

**PROPOSED LAND USE**  
 NON SLUM WARD NO - 1  
 AREA OF SLUM : 0.021 SqKM  
 POPULATION : 2082 NOS

ITEMS	EXTG		PROPOSED	
	SYMBOL	QTY	SYMBOL	QTY
DWELLING HOUSE		4 nos		4 nos
BLACK TOPPED ROAD				
CONCRETE ROAD				
WATER CONNECTION				4 nos

Chairman  
**GARULIA MUNICIPALITY**



**SLUM AREA**



**GARULIA MUNICIPALITY**  
**WARD NO - 2**

**PROPOSED LAND USE**

NON SLUM WARD NO - 2

AREA OF SLUM : 0.218 Sq.K.M

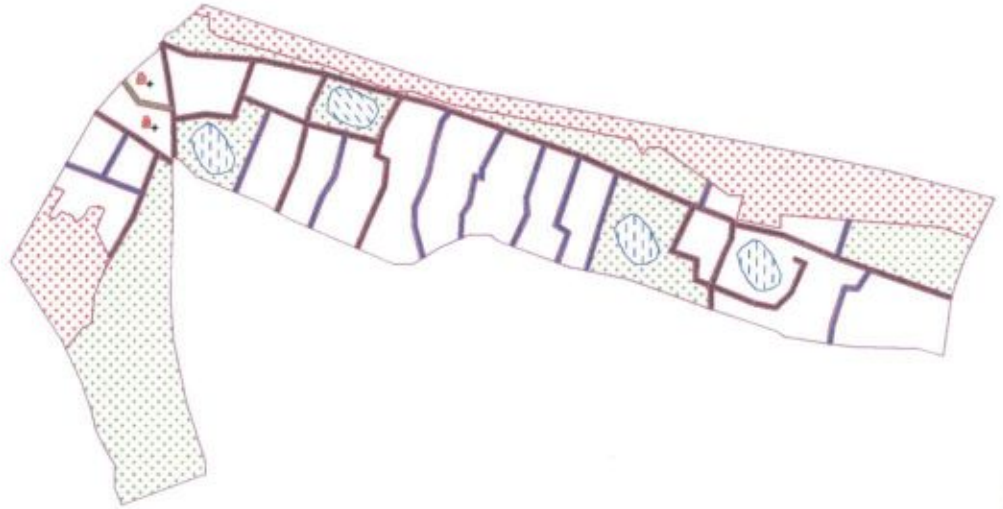
POPULATION : 2461 NOS

NON SLUM - 2

**LEGEND**

ITEMS	EXTG		PROPOSED	
	SYMBOL	QTY	SYMBOL	QTY
DWELLING HOUSE				2 nos
BLACK TOPPED ROAD				
CONCRETE ROAD				179M
WATER CONNECTION				2 nos

  
Chairman  
**GARULIA MUNICIPALITY**



**SLUM AREA**



**GARULIA MUNICIPALITY**  
**WARD NO - 4**

**PROPOSED LAND USE**

NON SLUM WARD NO - 4

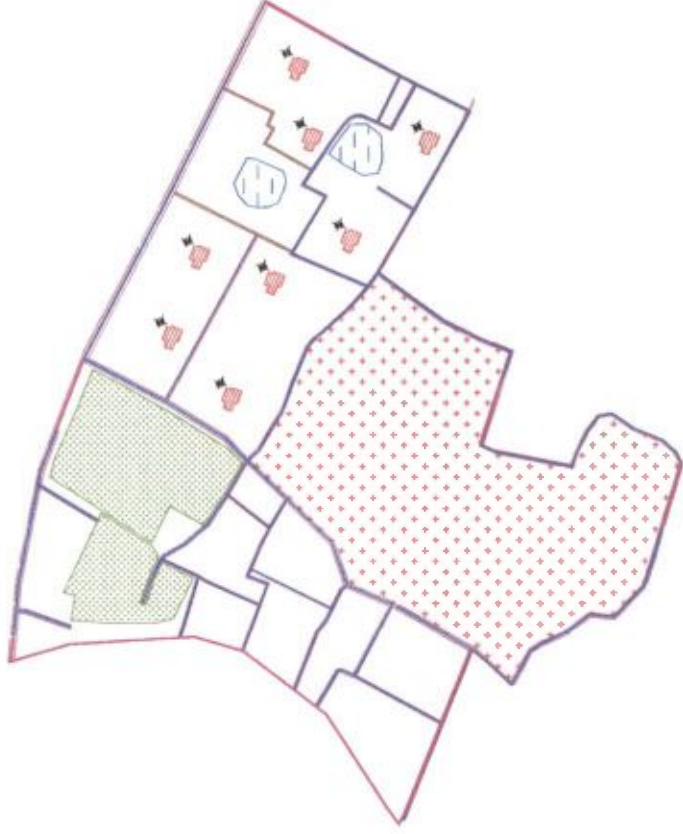
AREA OF SLUM : 0.085 Sq.KM

NON SLUM - 3

POPULATION : 4180 NOYS

**LEGEND**

ITEMS	EXISTG		PROPOSED	
	SYMBOL	QTY	SYMBOL	QTY
DWELLING HOUSE		2 nos		2 nos
BLACK TOPPED ROAD				
CONCRETE ROAD				17.0 KM
WATER CONNECTION				2 nos



**SLUM**



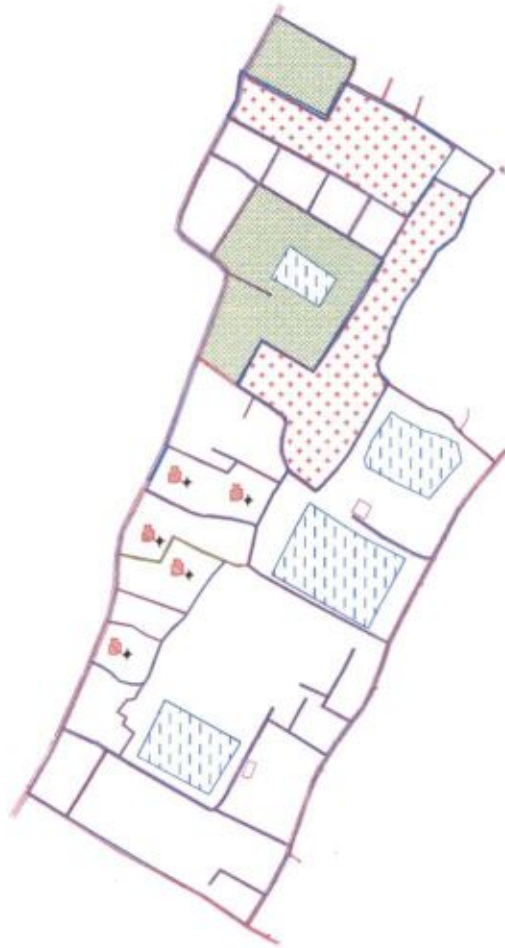
**GARULIA MUNICIPALITY  
WARD NO - 5**

**PROPOSED LAND USE**

NON SLUM WARD NO - 5
AREA OF SLUM : 0.228 Sq.K.M
NON SLUM - 4
POPULATION : 4308 NO'S

**LEGEND**

ITEMS	PROPOSED	
	EXTG	SYMBOL
DWELLING HOUSE		1 =
BLACK TOPPED ROAD		
CONCRETE ROAD		
WATER CONSTRUCTION		5 =



**SLUM**



**GARULIA MUNICIPALITY**  
**WARD NO - 6**

**PROPOSED LAND USE**









NON SLUM WARD NO - 6

AREA OF SLUM : 0.266 Sq.K.M.

NON SLUM - 5

POPULATION : 2657 NO'S

**LEGEND**

ITEMS	EXTG		PROPOSED	
	SYMBOL	QTY	SYMBOL	QTY
DWELLING HOUSE		2 nos		2 nos
BLACK TORRED ROAD				
CONCRETE ROAD				
WATER CONNECTION				5 nos

Chairman  
**GARULIA MUNICIPALITY**



**SLUM**







**GARULIA MUNICIPALITY  
WARD NO - 7**

**PROPOSED LAND USE**

NON SLUM WARD NO - 7
AREA OF SLUM : 0.291 Sq.KM.
NON SLUM - 6
POPULATION : 3002 NO'S

**LEGEND**

ITEMS	EXTG SYMBOL	PROPOSED	
		SYMBOL	QTY
DWELLING HOUSE			2 no
BLACK TOPPED ROAD			17.0 M.
CONCRETE ROAD			2 no
WATER CONNECTION			2 no



**SLUM AREA**



**GARULIA MUNICIPALITY**  
**WARD NO - 8**

**PROPOSED LAND USE**

NON SLUM WARD NO - 8

AREA OF SLUM : 0.038 Sq.KM

POPULATION : 2894 NOS

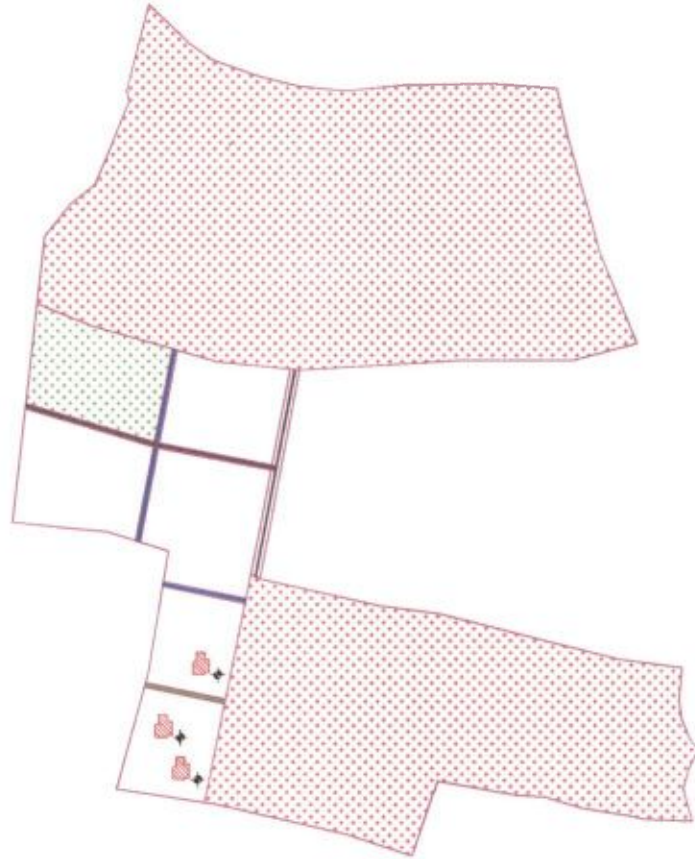
**LEGEND**

ITEMS	EXTG SYMBOL	PROPOSED	
		SYMBOL	QTY
DWELLING HOUSE			1 no
BLACK TOPPED ROAD			
CONCRETE ROAD			
WATER CONNECTION			17.0 ML
			2 no

**Chairman**  
**GARULIA MUNICIPALITY**



**SLUM AREA**



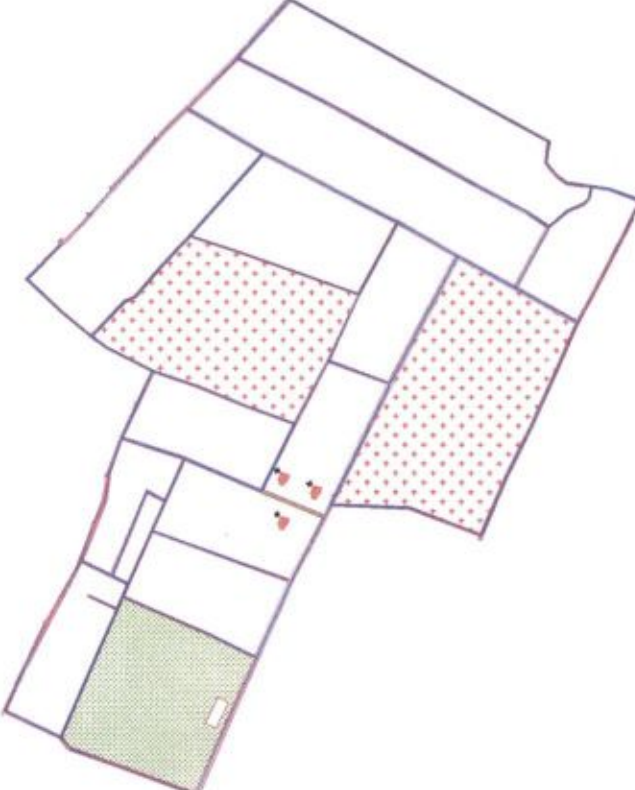
**GARULIA MUNICIPALITY  
WARD NO - 9**

PROPOSED LAND USE	
NON SLUM WARD NO - 8	NON SLUM - 8
AREA OF SLUM : 0.220 Sq.Km.	NON SLUM - 8
POPULATION : 2458 NO'S	

ITEMS	LEGEND	
	EXTG. SYMBOL	PROPOSED SYMBOL
DWELLING HOUSE		
BLACK TOPPED ROAD		
CONCRETE ROAD		
WATER CONNECTION		
		QTY
		3 m
		24.9 M
		3 m

*Chairman*  
**GARULIA MUNICIPALITY**








**SLUM**

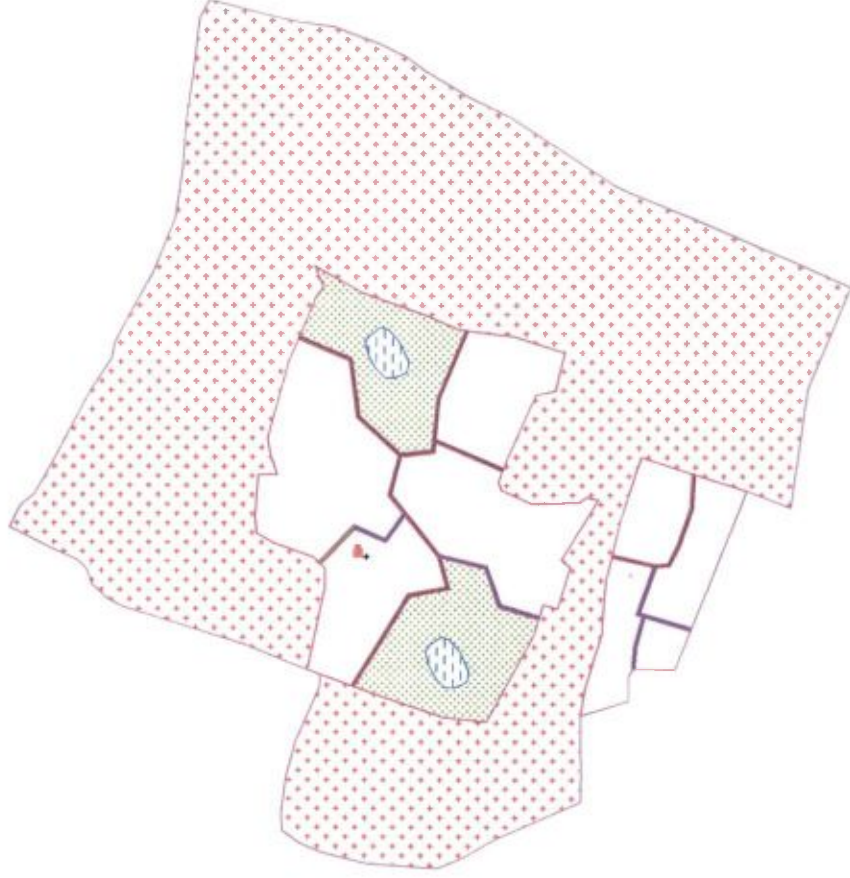


**GARULIA MUNICIPALITY**  
**WARD NO - 10**

**PROPOSED LAND USE**  
 NON SLUM WARD NO - 10  
 AREA OF SLUM : 0.0646 Sq.K.M. NON SLUM - 9  
 POPULATION : 4891 NO2

ITEMS	EXTG SYMBOL	PROPOSED	
		SYMBOL	QTY
DWELLING HOUSE			3 no
BLACK TOPPED ROAD			260M
CONCRETE ROAD			3 no
WATER CONNECTION			3 no

**Chairman**  
**GARULIA MUNICIPALITY**



**SLUM AREA**

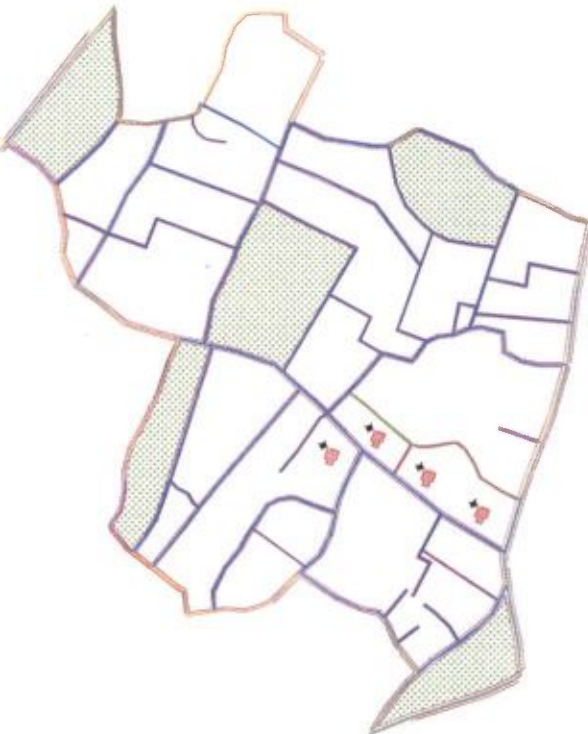


**GARULIA MUNICIPALITY  
WARD NO - 11**

**PROPOSED LAND USE**  
 NON SLUM WARD NO - 11  
 AREA OF SLUM : 0.064 Sq.K.M. NON SLUM - 10  
 POPULATION : 1982 NO'S

ITEMS	LEGEND		
	EXTG	PROPOSED	
	SYMBOL	SYMBOL	QTY
DWELLING HOUSE			100
BLACK TOPPED ROAD			
CONCRETE ROAD			
WATER CONNECTION			100

Chairman  
**GARULIA MUNICIPALITY**



**SLUM**



**GARULIA MUNICIPALITY**  
**WARD NO - 13**

**PROPOSED LAND USE**  
 NON SLUM WARD NO - 13  
 AREA OF SLUM : 0.0798 Sq.Km. NON SLUM - 11  
 POPULATION : 2651 NOS

LEGEND	
ITEMS	PROPOSED
	EXISTG SYMBOL QTY
DWELLING HOUSE	 4 nos
BLACK TOPPED ROAD	 4 nos
CONCRETE ROAD	 4 nos
WATER CONNECTION	 4 nos





**SLUM AREA**



**GARULIA MUNICIPALITY**  
**WARD NO - 14**

**PROPOSED LAND USE**

NON SLUM WARD NO - 14

AREA OF SLUM : 0.121 Sq.K.M.

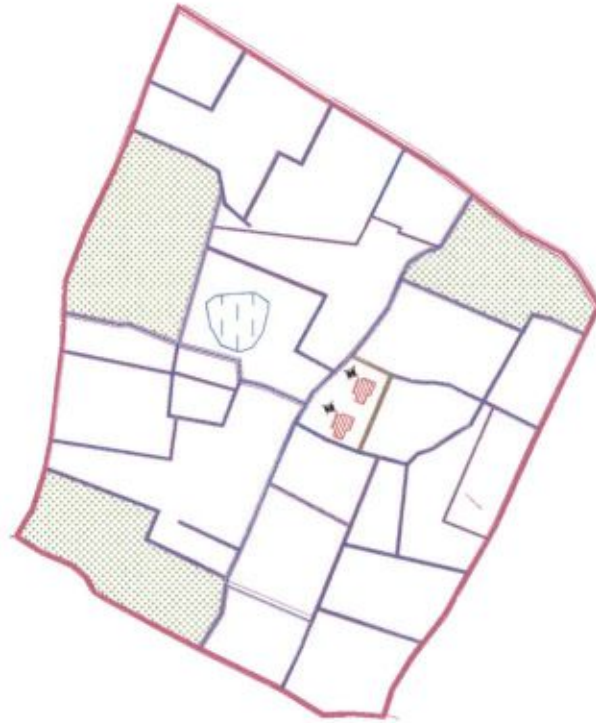
NON SLUM - 12

POPULATION : 2118 NO'S


**LEGEND**

ITEMS	EXTG SYMBOL	PROPOSED	
		SYMBOL	QTY
DWELLING HOUSE			6 nos
BLACK TOPPED ROAD			
CONCRETE ROAD			
WATER CONNECTION			5 nos












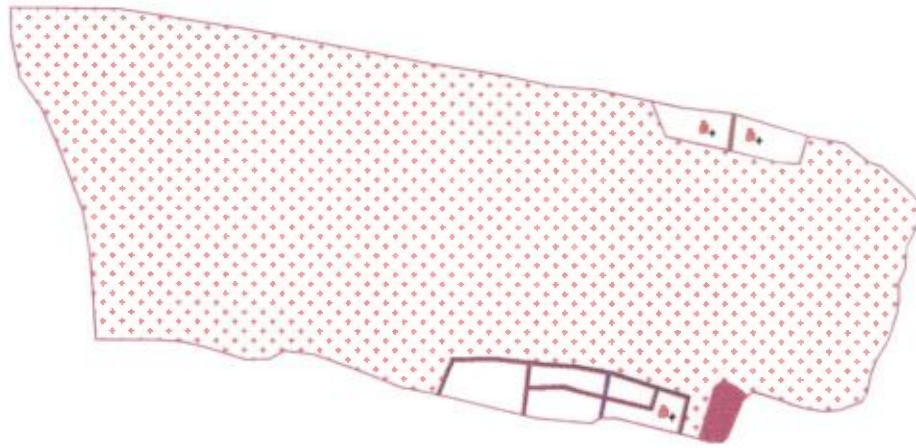
**SLUM**



**GARULIA MUNICIPALITY  
WARD NO - 15**

**PROPOSED LAND USE**  
 NON SLUM WARD NO - 15  
 AREA OF SLUM : 0.385 Sq.K.M. NON SLUM -13  
 POPULATION : 7240 NOS

ITEMS	EXTG SYMBOL	PROPOSED	
		SYMBOL	QTY
DWELLING HOUSE			2 --
BLACK TOPPED ROAD			
CONCRETE ROAD			
WATER CONNECTION			179M
			2 nos



**SLUM AREA**



**GARULIA MUNICIPALITY  
WARD NO - 16**

**PROPOSED LAND USE**

NON SLUM WARD NO - 16

AREA OF SLUM : 0.122 Sq.KM

POPULATION : 2077 NO'S

NON SLUM - 14

**LEGEND**

ITEMS	EXTG		PROPOSED	
	SYMBOL	QTY	SYMBOL	QTY
DWELLING UNITS		3		3
BLACK TOPPED ROAD				
CONCRETE ROAD				
WATER CONNECTION				





**SLUM**



**GARULIA MUNICIPALITY  
WARD NO - 17**

**PROPOSED LAND USE**

NON SLUM WARD NO - 17

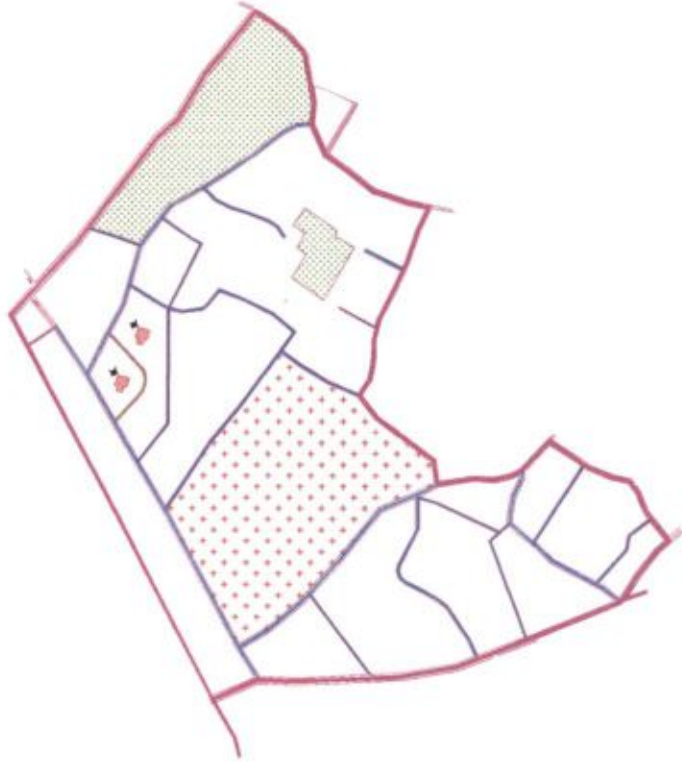
AREA OF SLUM : 0.0731 Sq.M. NON SLUM - 15

POPULATION : 2668 NOYS

**LEGEND**

ITEMS	EXTG	PROPOSED	
		SYMBOL	QTY
DWELLING HOUSE	3		3
BLACK TOPPED ROAD			
CONCRETE ROAD			
WATER CONNECTION			26.0 M
			3

Chairman  
GARULIA MUNICIPALITY



**SLUM**



**GARULIA MUNICIPALITY  
WARD NO - 18**

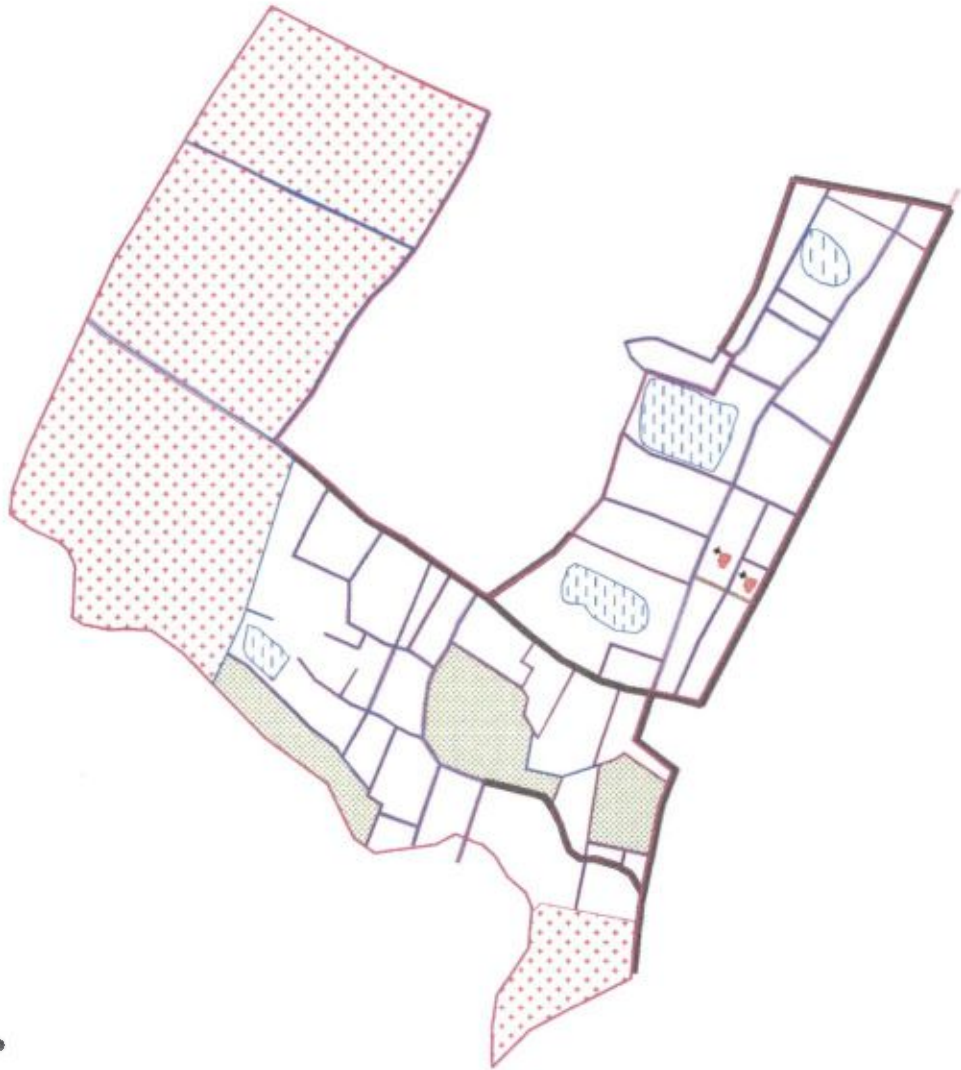
**PROPOSED LAND USE**

NON SLUM WARD NO - 18
AREA OF SLUM : 0.021 Sq.Km.
NON-SLUM - 16
POPULATION : 2554 NOS

**LEGEND**

ITEMS	EXTG SYMBOL	PROPOSED	
		SYMBOL	QTY
DWELLING HOUSE			2 nos
BLACK TOPPED ROAD			
CONCRETE ROAD			17.0 M.
WATER CONNECTION			2 nos





**SLUM**



**GARULIA MUNICIPALITY  
WARD NO - 19**

**PROPOSED LAND USE**

NON SLUM WARD NO - 19

AREA OF SLUM : 0.693 Sq.KM.

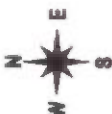
POPULATION : 4693 NOS

NON SLUM - 17


**LEGEND**

ITEMS	EXTG SYMBOL	PROPOSED	
		SYMBOL	QTY
DWELLING HOUSES			2 =
BLACK TOPPED ROAD			
CONCRETE ROAD			
WATER CONNECTION			2 =






**SLUM**

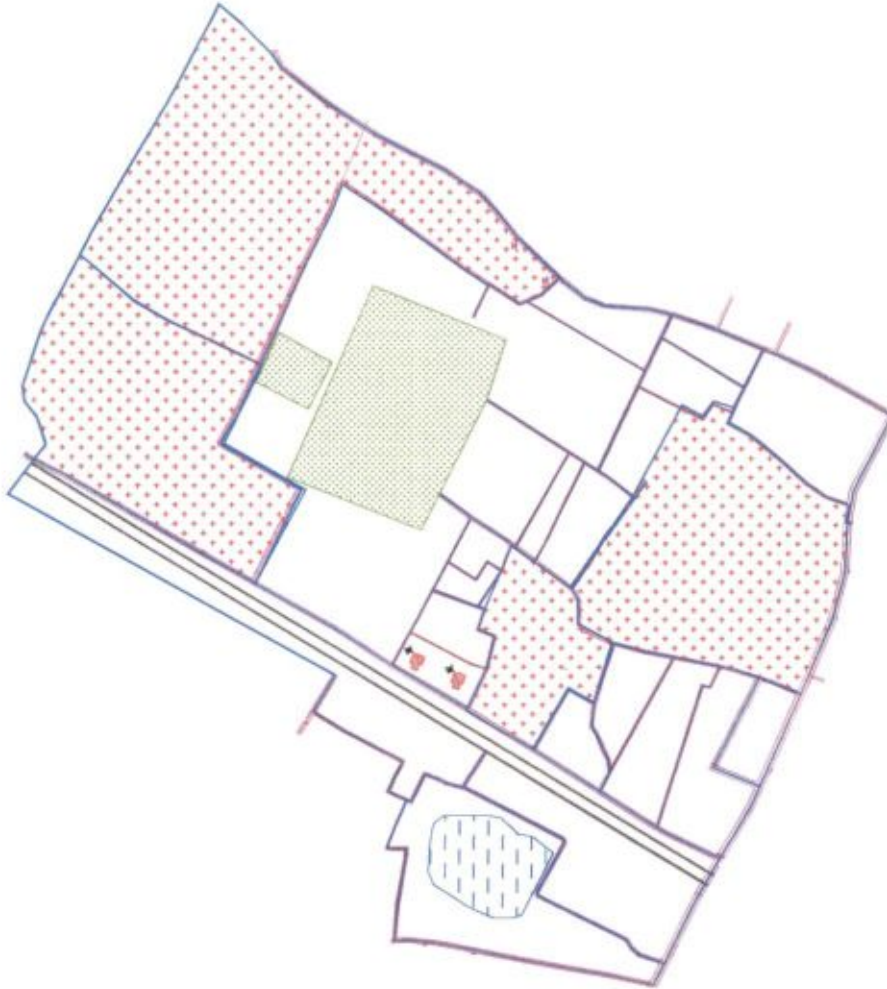


**GARULIA MUNICIPALITY  
WARD NO - 20**

**PROPOSED LAND USE**  
 NON SLUM WARD NO - 20  
 AREA OF SLUM : 0.270 Sq.K.M.  
 POPULATION : 468 NO'S

ITEMS	LEGEND	
	EXISTG SYMBOL	PROPOSED SYMBOL
DWELLING HOUSE		
BLACK TUFFED ROAD		
CONCRETE ROAD		
WATER CONNECTION		





**SLUM**



**GARULIA MUNICIPALITY**  
**WARD NO - 21**

<b>PROPOSED LAND USE</b>	
NON SLUM WARD NO - 21	
AREA OF SLUM : 0.823 Sq.M.	NON SLUM - 19
POPULATION : 2828 NO'S	

**LEGEND**

ITEMS	EXTG SYMBOL	PROPOSED	
		SYMBOL	QTY
DWELLING HOUSE			2 no
BLACK TOPPED ROAD			
CONCRETE ROAD			17.0 M.
WATER CONNECTION			2 no

  
Chairman  
GARULIA MUNICIPALITY





## **Annexure for Slum and Non Slum Beneficiary List**

Chairman  
GARULIA MUNICIPALITY

ULB: Garulia





No. of Beneficiaries:4










Beneficiary List for FY 2017-18 under PMAY- HFA(U)










Sl. No.	Ward No.	Slum / Non - Slum	Beneficiary Name	Father's / Husband's Name	Caste Category ST/SC/OB C/GN	Gender	Religions	Holding No.	Aadhaar No./ Voter Card No.	Photo
1	1	Non-Slum	Gopesh Mukherjee	Jaminikanta Mukherjee	General	M	Hindu	267/3	554957234504	
2	1	Non-Slum	Tapan Maity	Dulal Maity	General	M	Hindu	166/1	724194457834	
3	1	Non-Slum	Chandu Kumar Ghosh	Dinaraj Ghosh	General	M	Hindu	254	248320332542	
4	1	Non-Slum	Atanu Kundu	Parimal Kundu	General	M	Hindu	387	696108255145	

Chairman  
GARULIA MUNICIPALITY










Beneficiary List for FY 2017-18 under PMAY- HFA(U)


Sl. No.	Ward No.	Slum / Non - Slum	Beneficiary Name	Father's / Husband's Name	Caste Category ST/SC/OB C/GN	Gender	Religions	Holding No.	Aadhaar No./ Voter Card No.	Photo
1	2	Slum	Prasanta Dey	Kalipada Dey	General	M	Hindu	101/1	290806837919	
2	2	Slum	Chinarani Ghosh	Basudeb Ghosh	General	F	Hindu	60	429819651307	
3	2	Slum	Swapan Kundu	Nitya Gopal Kundu	General	M	Hindu	96/1	741009566751	
4	2	Slum	Bibha Rani Baral	Khitish Samadder	General	F	Hindu	215	893960720089	
5	2	Slum	Ashwini Chakraborty	Gopal Chakraborty	General	M	Hindu	111/3	864211042010	
6	2	Slum	Maya Dey	Tarak Dey	General	F	Hindu	301	814207663935	
7	2	Slum	Subal Chakraborty	Amrit lal Chakraborty	General	M	Hindu	105/1	244044872916	

8	2	Slum	Arati Dey	Sachindra Ch. Dey	General	F	Hindu	188	732199683665	
9	2	Slum	Dipali Ghosh	Ratan Kumar Ghosh	General	F	Hindu	96/1/1	696573038501	
10	2	Slum	Mita Sarkar	Madhu Sarkar	General	F	Hindu	449	785692064855	
11	2	Slum	Khokan Biswas	Sitanath Biswas	General	M	Hindu	369	564362970420	
12	2	Slum	Samir Das	Biswnath Das	General	M	Hindu	257	811713246993	
13	2	Slum	Shambhu Nath Das	Chintaharan Das	SC	M	Hindu	344	347327781589	
14	2	Slum	Mukunda Kr. Singh	Santosh Singh	General	M	Hindu	24	301053169780	
15	2	Slum	Goutam Karmakar	Shishulal Karmakar	General	M	Hindu	94/2	374640508812	
16	2	Slum	Bablu Sarkar	Hiranya Sarkar	SC	M	Hindu	211/2	565741367337	

17	2	Slum	Reba Mallik	Babu	General	F	Hindu	228	803509310284	
18	2	Slum	Mita Biswas	Palas Biswas	SC	F	Hindu	40/1/1	427388250731	
19	2	Slum	Biman Ghosh	Binod Kumar Ghosh	General	M	Hindu	407/1	599957550854	
20	2	Slum	Malati Sarkar	Binay Sarkar	General	F	Hindu	310	599392341891	
21	2	Slum	Dipa Biswas	Maharaj Biswas	SC	F	Hindu	227	385494751837	
22	2	Slum	Ashoke Chakraborty	Shyamal	General	M	Hindu	243	242970264880	
23	2	Slum	Narayan Samaddar	Indra Kumar Samaddar	General	M	Hindu	384/1	546553045202	
24	2	Slum	Harekestha Samaddar	Indra Kumar Samaddar	General	M	Hindu	384/3	700892022432	
25	2	Slum	Trinath Samaddar	Indra Kumar Samaddar	General	M	Hindu	384/2	481498635409	













26	2	Slum	Ashok Mondal	Binay Krishna Mondal	SC	M	Hindu	370	227662227713	
27	2	Slum	Haridas Chakraborty	Gyanendra Chakraborty	SC	M	Hindu	366	411183049554	
28	2	Slum	Ashalata Ghosh	Tarapada Ghosh	SC	F	Hindu	234	764384810626	
29	2	Slum	Samir Chakraborty	Gopal Ch. Chakraborty	General	M	Hindu	111/4	320884884629	
30	2	Slum	Chabi Santra	Pradip Santra	SC	F	Hindu	288	377208529846	
31	2	Slum	Supriya Mallick	Subrata Mallick	General	F	Hindu	193/1	927005630807	
32	2	Slum	Sandhya Bhattacharya	Bhola Bhattacharya	General	F	Hindu	194	950636330998	
33	2	Slum	Goutam Sarkar	Dulal Chandra	General	M	Hindu	180/1	596385443428	
34	2	Slum	Gita Ghosh	Sanjit Kumar Ghosh	SC	F	Hindu	347	791345172817	

35	2	Non Slum	Krishna Sarkar	Manik Sarkar	General	F	Hindu	57/2	345674883517	
36	2	Non Slum	Subhas Chandra Basu	Nagendra Nath Basu	General	M	Hindu	78	546303816388	

Chairman  
GARULIA MUNICIPALITY







Beneficiary List for FY 2017-18 under PMAY- HFA(U)

Sl. No.	Ward No.	Slum / Non - Slum	Beneficiary Name	Father's / Husband's Name	Caste Category ST/SC/OB C/GN	Gender	Religions	Holding No.	Aadhaar No./ Voter Card No.	Photo
1	3	Slum	Kamia Sarkar	Anil Sarkar	SC	F	Hindu	417/23	694488878994	
2	3	Slum	Anil chandra Roy	Haralal Roy	General	M	Hindu	374/2	413149876997	
3	3	Slum	Dipali Dutta	Ranjit Dutta	General	F	Hindu	374	826948118466	
4	3	Slum	Rabindra Nath Dutta	Khagen Dutta	General	M	Hindu	479/2	688199931338	
5	3	Slum	Chandralekha Thakur	Rajesh Thakur	General	F	Hindu	412/11	503144384787	
6	3	Slum	Dilip Kumar Mallick	Sailendra Mallick	SC	M	Hindu	417/19	333915960164	
7	3	Slum	Sambhu Nath Das	Shyam Charan Das	SC	M	Hindu	437/2/1	848582809705	

8	3	Slum	Rina Poddar	Anjan Poddar	General	F	Hindu	417/33	327790797378	
9	3	Slum	Pijush Kanti Dey	Santosh Kumar Dey	General	M	Hindu	673	411015983890	
10	3	Slum	Shankar Debnath	Kalachand Debnath	General	M	Hindu	382/2	466272802440	
11	3	Slum	Shyamal Dutta	Lt, Samatul Dutta	General	M	Hindu	438	520016914909	
12	3	Slum	Dipak Das	Surendra Nath Das	General	M	Hindu	360	691989381074	
13	3	Slum	Bacchi Shaw	Satyanarayan Shaw	General	F	Hindu	417/55/1	488155374799	
14	3	Slum	Kaushalya Chowdhury	Prabir Chowdhury	General	F	Hindu	695	664392091597	
15	3	Slum	Jhuma Ghosh	Ashoke Ghosh	General	F	Hindu	681	676932480371	
16	3	Slum	Subal Roy	Nakul Ch. Roy	General	M	Hindu	417/46	927551038040	
17	3	Slum	Sushila Kar	Raja Ram Kar	General	F	Hindu	417/45	813199196716	




Beneficiary List for FY 2017-18 under PMAY- HFA(U)

Sl. No.	Ward No.	Slum / Non-Slum	Beneficiary Name	Father's / Husband's Name	Caste Category ST/SC/OB C/GN	Gender	Religions	Holding No.	Aadhaar No./ Voter Card No.	Photo
1	4	Slum	Subhash Ch. Chatterjee	Bhabani sankar Chattopadhyay	General	M	Hindu	164	476035142269	
2	4	Slum	Prabir Kumar Ghosh	Bhola Nath Ghosh	General	M	Hindu	82	596898924558	
3	4	Slum	Bina Kurmi	Ramnaresh Kurmi	General	F	Hindu	148	648976309214	
4	4	Slum	Amal Kumar Dey	Tarpada De	General	M	Hindu	69/1	543273227471	
5	4	Slum	Menoka Sharma	Anil Sharma	General	F	Hindu	347	313284378975	
6	4	Slum	Sanjit Nath	Shakti Nath	General	M	Hindu	449	998380703577	
7	4	Slum	Rabin Chandra Ghosh	Ram Chandra Ghosh	General	M	Hindu	136/1	721515727421	

8	4	Slum	Hena Chatterjee	Akshay Chatterjee	General	F	Hindu	107	256344468978	
9	4	Slum	Mangal Ghosh	Ashananda Ghosh	General	M	Hindu	134	258355683434	
10	4	Slum	Madan Kundu	Sakumar Kundu	General	M	Hindu	144/1	345384242343	
11	4	Slum	Suraj Nath Ray	Ram das Ray	General	M	Hindu	141/1/1	374984018147	
12	4	Non -Slum	Ratan Kundu	Umesh Kundu	General	M	Hindu	295	628212820069	
13	4	Non -Slum	Tapati Biswas	Kalipada Ghosh	General	M	Hindu	333/1	969141581685	

Beneficiary List for FY 2017-18 under PMAY- HFA(U)

Sl. No.	Ward No.	Slum / Non - Slum	Beneficiary Name	Father's / Husband's Name	Caste Category ST/SC/OB C/GN	Gender	Religions	Holding No.	Aadhaar No./ Voter Card No.	Photo
1	5	Slum	Laxhmi Debi	Sarban Chaudhury	General	F	Hindu	100/1	828884906914	
2	5	Slum	Tarak Nath Paswan	Gouri Sankar Paswan	SC	M	Hindu	233/1	728588306005	
3	5	Slum	Sankar Das	Sri Dulal Chandra Das	SC	M	Hindu	357	366920050788	
4	5	Slum	Subhashis Sarkar	Sali Sarkar	SC	M	Hindu	217/9	886453750886	
5	5	Slum	Jayasree Dey	Ajit Kanti Dey	General	F	Hindu	217/8	494897764726	
6	5	Slum	Lachhmi Narayan Chaudhury	Bajrangji Chaudhury	General	M	Hindu	243/1	724838730784	
7	5	Slum	Debabrata Basu	Amarendra nath Basu	General	M	Hindu	272	324746239928	




8	5	Slum	Jahar Lal Ray	Nani Gopal Ray	General	M	Hindu	260	487077908949	
9	5	Slum	Shyamali Sarkar	Sankar Biswas	General	F	Hindu	08/1	829731779566	
10	5	Slum	Arjun Choudhuary	Bandhu Choudhary	General	M	Hindu	219/3	732230586537	
11	5	Slum	Malay Kumar Chatterjee	Mansha Charan Chatterjee	General	M	Hindu	258	928213104487	

















**ULB: Garulia**







**No. of Beneficiaries:30**



**Beneficiary List for FY 2017-18 under PMAY-HFA(U)**

Sl. No.	Ward No.	Slum / Non-Slum	Beneficiary Name	Father's / Husband's Name	Caste Category ST/SC/OB C/GN	Gender	Religions	Holding No.	Aadhaar No./ Voter Card No.	Photo
1	6	Slum	Sarwan Kumar Gond	Dukhi Gond	SC	M	Hindu	366/1	339767651115	
2	6	Slum	Amal Kr. Guha	Subhodh Chandra Guha	General	M	Hindu	455	991359084771	
3	6	Slum	Chandana Paul	Tapan Kumar Paul	General	F	Hindu	278/A	411729033162	
4	6	Slum	Sabitri Karmakar	Narayan Karmakar	SC	F	Hindu	114	731720864204	
5	6	Slum	Tomojit Sadhukan	Lt, Swpan Sadhukan	SC	M	Hindu	204	407015459223	








6	6	Slum	Somnath Ghosh	Pasupati Ghosh	General	M	Hindu	308	903312741124	
7	6	Slum	Rabi Ghosh	Krishnapada Ghosh	General	M	Hindu	343	970174852011	
8	6	Slum	Arati Das	Shambhu Das	SC	F	Hindu	242/13	926486732582	
9	6	Slum	Sakuntala Kahar	Biswanath Kahar	SC	F	Hindu	111	729897218986	
10	6	Slum	Shila Dharkar	Kalicharan Dharkar	SC	F	Hindu	366	373784626216	
11	6	Slum	Sulab Chand Kumhar	Ram Prasad Kumhar	SC	M	Hindu	8\1	940437543416	
12	6	Slum	Debasis Sarkar	Radheshyam Sarkar	SC	M	Hindu	382/2	536440576173	










13	6	Slum	Pulak Choudhury	Asit Choudhury	General	M	Hindu	442	290890533959	
14	6	Slum	Supriya Kabiraj	Sadhu Chand Kabiraj	General	M	Hindu	337/4	568374721107	
15	6	Slum	Prem Chand Rajak	Shiw Sankar Rajak	SC	M	Hindu	495	639630746333	
16	6	Slum	Soma Adhikari	Ramen Adhikari	SC	F	Hindu	293/1	243323268892	
17	6	Slum	Sankar Mondal	Ranjit Mondal	SC	M	Hindu	73/1	347838394749	
18	6	Slum	Swapan Deb Nath	Shambu Deb nath	General	M	Hindu	459	497686799073	
19	6	Slum	Sailen Bhowmick	Hari lal Bhowmick	General	M	Hindu	30	605331417261	









20	6	Slum	Bhanumati Bhattacharjee	Lt, Sachindra Bharracharjee	General	F	Hindu	492	578444286074	
21	6	Slum	Mohan Lal Choudhary	Ram ekbal Chaudhuri	General	M	Hindu	535/2	912510112255	
22	6	Slum	Suniti Dutta	Jiban chandra Dutta	General	F	Hindu	215/6	429164055769	
23	6	Slum	Sibani Das	Dilip Das	General	F	Hindu	325/5	629781226600	
24	6	Non-Slum	Mathura Mukherjee	Bhutnath Mukherjee	General	M	Hindu	303/1	407596416570	
25	6	Non-Slum	Sanjoy Debnath	Shambhu Debnath	General	M	Hindu	547	553802791116	
26	6	Non-Slum	Maya Rani Barman	Chandra Nath Barman	SC	F	Hindu	10	767962962382	

27	6	Non- Slum	Aparna Ghosal	Harendra Ghoshal	General	F	Hindu	222	373133909934	
28	6	Non- Slum	Rupa Paul	Tarak Chandra Dey	General	F	Hindu	382/4	925722604951	
29	6	Slum	Tapan Biswas	Ratan Biswas	General	M	Hindu	331/3	508975321225	
30	6	Slum	Prabir Saha	Profull Kr. Saha	General	M	Hindu	484	983779454367	

Beneficiary List for FY 2017-18 under PMAY- HFA(U)

Sl. No.	Ward No.	Slum / Non - Slum	Beneficiary Name	Father's / Husband's Name	Caste Category ST/SC/OB C/GN	Gender	Religions	Holding No.	Aadhaar No./ Voter Card No.	Photo
1	7	Slum	SK Siraj Ali	Sk Aziud Ali	General	M	Islam	45	490903348642	
2	7	Slum	Khairun Bibi	Md. Sultan	General	M	Islam	45/1	285823255560	
3	7	Slum	Tejamuddin	Samatullamishna	General	M	Islam	69	237427980467	
4	7	Slum	Sharib Nasim	Nasim Akhtar Ansari	OBC	M	Islam	20/3	887027664440	
5	7	Slum	Md. Murtuja	Md. Johar	OBC	M	Islam	110	872559747865	
6	7	Slum	Md. Mustafa	Md. Zahur	General	M	Islam	105	564247918568	
7	7	Slum	Abdul Salim	Abdul Gaffar	General	M	Islam	23/5	237053642175	

8	7	Slum	Nijamauddin	Md. Saffik	General	M	Islam	119/2	399773050541	
9	7	Slum	Kurban Mia	Khodarakho Mia	General	M	Islam	78/1	740102803856	
10	7	Slum	Maya Chowdhury	Parbhunath Chowdhury	OBC	F	Hindu	77/3	766097437004	
11	7	Slum	Indra deo Chowdhury	Ram Nath Chowdhury	General	M	Hindu	115	248136476682	
12	7	Slum	Md. Ghulam Rasool	Jumrati Mia	OBC	M	Islam	67/1	285823255560	
13	7	Slum	Sairunnesa	Golam Husen	OBC	F	Islam	67/1/2	679655940045	
14	7	Slum	Md. Abdullah	Abdul Hai	OBC	M	Islam	81	562286604191	
15	7	Slum	Krishna Kumar Choudhary	Parbhu nath Chowdhury	General	M	Hindu	77	579838977149	
16	7	Slum	Badrunessa	Abdul Qayyum Ansari	General	F	Islam	32	214015960462	

17	7	Slum	BholaNath Nath	Anil Kumar Nath	General	M	Hindu	292/9	740046130073	
18	7	Slum	Md. Israil	Md. Nabi Rasul	General	M	Islam	292/2	480552182849	
19	7	Slum	Manzoor Ahamed	Md. Zahoor	General	M	Islam	266	229553757039	
20	7	Slum	Sk Amzad Ali	Abdul Hamid	General	M	Islam	286	490313601468	
21	7	Slum	Imteyaz ahmed	Jabir Hussain	General	M	Islam	11/2	533147513915	
22	7	Slum	Md. Jabbar	Md. Kadir	General	M	Islam	21	900654301490	
23	7	Slum	Dulal Mondol	Bishnu Pada Mondal	SC	M	Hindu	316	812296293791	
24	7	Slum	Biswnath Haider	Amulya Haider	General	M	Hindu	349	807960808378	




Beneficiary List for FY 2017-18 under PMAY- HFA(U)

Sl. No.	Ward No.	Slum / Non-Slum	Beneficiary Name	Father's / Husband's Name	Caste Category ST/SC/OB C/GN	Gender	Religions	Holding No.	Aadhaar No./ Voter Card No.	Photo
1	8	Slum	Siya Ram Gupta	Dhanu Gupta	OBC	M	Hindu	72/2	595486472932	
2	8	Slum	Suresh Prasad Gupta	Dhanu Prasad Gupta	OBC	M	Hindu	72/2/2	827162132734	
3	8	Slum	Rama Shankar Prasad	Dhanu Prasad Gupta	OBC	M	Hindu	72/2/1	706246611626	
4	8	Slum	Amar Nath Choudhary	Panna Lal Choudhary	General	M	Hindu	134/B	946822528837	
5	8	Slum	Ramdhani Khatik	Ganga Bishan Khatik	General	M	Hindu	53	695587688024	
6	8	Slum	Binay Kumar Shaw	Awadh Bihari Shaw	General	M	Hindu	25	429890977506	
7	8	Slum	Abdul Kalam	Amanullah	General	M	Hindu	24/4	654360782544	

8	8	Slum	Abdul Salam	Amanullah	General	M	Islam	24/5	318199324809	
9	8	Slum	Laxmi Narayan Choudhary	Baldeo choudhary	General	M	Hindu	62	307357646387	
10	8	Slum	Dipak Gond	Basant Gond	General	M	Hindu	109/2	204837816931	
11	8	Non -Slum	Shambhu Nath Shaw	Chhote lal Shaw	General	M	Hindu	9	417430996068	
12	8	Non -Slum	Selim Mahammad	Amanullah	General	M	Islam	24/3	210298600098	










Beneficiary List for FY 2017-18 under PMAY- HFA(U)










Sl. No.	Ward No.	Slum / Non-Slum	Beneficiary Name	Father's / Husband's Name	Caste Category		Gender	Religions	Holding No.	Aadhaar No./ Voter Card No.	Photo
					ST/SC/OB	C/GN					
1	9	Slum	Bablu Shaw	Jamuna Prasad Shaw	General		M	Hindu	124/1	209876078032	
2	9	Slum	Subhash Choudhary	Shiwpujan Choudhary	General		M	Hindu	108/1	318734405871	
3	9	Slum	Shio Kumar Prasad	Nabab Prasad	General		M	Hindu	113/1	658597872723	
4	9	Slum	Jasoda Debi	Chote lal Shaw	General		F	Hindu	122/1	349280447192	
5	9	Non-Slum	Rashmani Devi	Shree Shaw	General		F	Hindu	123/2	741742732911	
6	9	Non-Slum	Malati Gupta	Tarapada Ram	General		F	Hindu	133	578945529047	
7	9	Non-Slum	Khodajja Bibi	Lt, Md. Mohioddin	General		F	Islam	69/1	904140386061	

8	9	Slum	Lalbuchi Bansfore	S. Bansfore	SC	F	Hindu	106	679790383267	
---	---	------	-------------------	-------------	----	---	-------	-----	--------------	---




Beneficiary List for FY 2017-18 under PMAY- HFA(U)

Sl. No.	Ward No.	Slum / Non - Slum	Beneficiary Name	Father's / Husband's Name	Caste Category ST/SC/OB C/GN	Gender	Religions	Holding No.	Aadhaar No./ Voter Card No.	Photo
1	10	Slum	Kausar Jamal	Ali Reza	OBC	M	Islam	57/20	875198010040	
2	10	Slum	Mehrun Nesa	Wasi Ahmed	OBC	F	Islam	373/7	256361703351	
3	10	Slum	Urmila Choudhuri	Daya ram Choudhuri	OBC	F	Hindu	245	935288388948	
4	10	Slum	Md. Yusuf	Md. Sayeed	General	M	Islam	361/1	837074627591	
5	10	Slum	Niva Das	Anil Das	OBC	F	Hindu	237/20	523652492835	
6	10	Slum	Rita Guha	Shymal Guha	General	F	Hindu	262/2	844495815987	
7	10	Slum	Murti Debi Choudhuri	Sahadeb Choudhuri	General	F	Hindu	244	205410316780	











8	10	Slum	Tapas Das	Sudhir Ranjan Das	General	M	Hindu	170	785225972767	
9	10	Slum	Dhirendra Singh	Rajendra Singh	General	M	Hindu	231/1	935533083546	
10	10	Slum	Raj Narayan Singh	Jagdish Singh	General	M	Hindu	8	777628173258	
11	10	Slum	Jhunu Rani Das	Nikhil Ranjan Das	General	F	Hindu	227	982832227096	
12	10	Slum	Shambhu Nath Sinha	Narendra Mohan Sinha	General	M	Hindu	237/1	999878385841	
13	10	Slum	MD. Jamaluddin	Md. Hussain	General	M	Islam	66	879774756191	
14	10	Slum	Sairun Nisha	Md. Din Mondal	General	F	Hindu	415	751771416229	
15	10	Slum	Kamala Thakur	Kapil Thakur	General	F	Hindu	387/11	618480459930	
16	10	Slum	Ashoke Paul	Dinesh Paul	General	M	Hindu	219	978395900455	



17	10	Slum	Md. Luqman	Md. Osman	General	M	Islam	43	584804822888	
18	10	Slum	Dinesh Kumar Choudhary	Chhote Lal Choudhary	General	M	Hindu	149/1	643631519529	
19	10	Slum	Nimal Ch. Seal	Sudhir Seal	General	M	Hindu	202/1	761116608093	
20	10	Slum	Sultan Ahmed	Mobarak Hussain	OBC	M	Islam	57/18	630410055054	
21	10	Slum	Swapan Majumdar	Bhupati Majumdar	General	M	Hindu	183/1	392918241765	
22	10	Slum	Jhunibala Chaudhuri	Rangalal Choudhary	OBC	F	Hindu	232	854579505191	
23	10	Non-Slum	Debashish Biswas	Hariprasad Biswas	SC	M	Hindu	214	316640588679	
24	10	Non-Slum	Ghulam Sabir Ansari	Md. Yusuf Ansari	OBC	M	Islam	46	711293851782	
25	10	Non-Slum	Bimala Biswas	Sunil Biswas	SC	M	Hindu	215	904299908604	

## Beneficiary List for FY 2017-18 under PMAY- HFA(U)

Sl. No.	Ward No.	Slum / Non - Slum	Beneficiary Name	Father's / Husband's Name	Caste		Gender	Religions	Holding No.	Aadhaar No./ Voter Card No.	Photo
					ST/SC/OB	C/GN					
1	11	Slum	Jayram Kumhar	Kedar Kumhar	sc		M	Hindu	457/7	866766806409	
2	11	Slum	Subrata Sannyasi	Shibcharan	sc		M	Hindu	418	288718221073	
3	11	Slum	Bahadur Kurmi	Ram Jagan Kurmi	sc		M	Hindu	407	903714442110	
4	11	Slum	Chiraranjan Sarkar	Chittaranjan Sarkar	General		M	Hindu	546	273174936168	
5	11	Slum	Ambika Yadav	Ramuna Yadav	General		M	Hindu	723	460447770539	
6	11	Slum	Shila Ghosh	Bodoi Thakur	General		F	Hindu	365/2/5	373235818224	
7	11	Slum	Chhaya Devi Ganguly	Deben Pathak	General		F	Hindu	340/5	603688581397	
8	11	Slum	Uma Devi Singh	Sushil Singh	General		F	Hindu	733/1	843712732089	














9	11	Slum	Chandana Adhikary	Gautam Adhikary	sc	F	Hindu	547	250669383317	
10	11	Slum	Shefali Sutradhar	Biswanath Sutradhar	sc	F	Hindu	426	899539171845	
11	11	Slum	GopiLal Hela	Ramat Hela	sc	M	Hindu	726/12	666175445495	
12	11	Slum	Sanjoy Kumar Biswas	Sudha Ranjan Biswas	sc	M	Hindu	577/1	697904203973	
13	11	Slum	Sheo Shankar Hazam Thakur	Ganga	General	M	Hindu	489	845442992855	
14	11	Slum	Uma Chakraborty	Biswjit Chakraborty	General	F	Hindu	526/1	347371355046	
15	11	Slum	Lila Rani Saha	Sadhan Saha	General	F	Hindu	595	559948736579	
16	11	Slum	Dilip Chowdhury	Jagarup Chowdhary	sc	M	Hindu	282/1/1	775967724822	
17	11	Slum	Sitaram Hajam	Ganga Hajam	sc	M	Hindu	493	729742403948	
18	11	Slum	Alok Ball	Amulya Ball	sc	M	Hindu	570	519230178418	

19	11	Slum	RajaRam Chowdhury	Jagnaryan Chaudhuri	sc	M	Hindu	686	951598124804	
20	11	Non - slum	Chandirma Choudhary	Jagnaryan Chaudhuri	sc	M	Hindu	686/2	288306089275	

  
Chairman  
GARULIA MUNICIPALITY










Beneficiary List for FY 2017-18 under PMAY- HFA(U)










Sl. No.	Ward No.	Slum / Non - Slum	Beneficiary Name	Father's / Husband's Name	Caste Category ST/SC/OB C/GN	Gender	Religions	Holding No.	Aadhaar No./ Voter Card No.	Photo
1	12	Slum	Parul Gharami	Profulla Gharami	SC	F	Hindu	552	767302663198	
2	12	Slum	Ranu Bala Das	Rashmohan Das	SC	F	Hindu	568/2	499865592361	
3	12	Slum	Ram Ashre Harijan	Bhurku Harijan	SC	M	Hindu	515/1	323349338830	
4	12	Slum	Sontosh Dutta	Haripada	General	M	Hindu	76/1	522415734505	
5	12	Slum	Dilip Kumar Dey	Annada kumar Dey	General	M	Hindu	608	861333117581	
6	12	Slum	Tagar Bala Saha	Mahesh Chandra Bala	General	F	Hindu	611	546839257274	
7	12	Slum	Makhan Lal Dey	Gourhari dey	General	M	Hindu	78	257266904345	










8	12	Slum	Bishakha Halder	Gopal Haldar	General	F	Hindu	564	923269905108	
9	12	Slum	Pradip Pal	Ananda Mohan Pal	General	M	Hindu	616	699318460821	
10	12	Slum	Rajkumar Shaw	Mati lal Shaw	General	M	Hindu	31	589433544844	
11	12	Slum	Balai Manna	Manmotho Manna	General	M	Hindu	641	881191655640	

Beneficiary List for FY 2017-18 under PMAY- HFA(U)










Sl. No.	Ward No.	Slum / Non Slum	Beneficiary Name	Father's / Husband's Name	Caste Category ST/SC/OB C/GN	Gender	Religions	Holding No.	Aadhaar No./ Voter Card No.	Photo
1	13	Slum	Jaya Ghosh	Suhridd Kumar Bhaduri	General	F	Hindu	140/3	371886796787	
2	13	Slum	Sikha Rani Paul	Soumen Paul	General	F	Hindu	539	777523387780	
3	13	Slum	Pradip Raha	Kali Pada Raha	General	M	Hindu	422	753790795613	
4	13	Slum	Shila Sarkar	Hari Narayan Bose	General	F	Hindu	312/2	809929556818	
5	13	Slum	Tridip Kumar Ghosh	Baidyanath Ghosh	General	M	Hindu	430	925016801036	
6	13	Slum	Naru Mitra	Subal Mitra	General	M	Hindu	380	286527558955	
7	13	Slum	Sankari Swarnakar	Bhim Swarnakar	General	F	Hindu	295/2/2	868620454132	










8	13	Slum	Priya Malakar	Kalachand Malakar	OBC	F	Hindu	97/4	829407469243	
9	13	Slum	Anil Kumar Mukherjee	Indubhusan Mukherjee	General	M	Hindu	403	373268661652	
10	13	Slum	Sankar Kumar Pramanick	Sahadeb Pramanick	OBC	M	Hindu	375	625857324614	
11	13	Slum	Manju Singha	Nidhir Kumar Singha	General	F	Hindu	286/6	516767543052	
12	13	Slum	Basanti Barman Chakraborty	Sashi bhusan Chakraborty	General	F	Hindu	410	648229551042	
13	13	Slum	Zohra Khatoon	Md. Mustafa	General	F	Islam	285/1	917307735696	
14	13	Slum	Sagar Pal	Jagabandhu Pal	General	M	Hindu	978	796494722346	
15	13	Slum	Malati Rani Dey	Asit De	General	F	Hindu	402	270499857159	
16	13	Slum	Gour Hari Pal	Mahadeb Pal	General	M	Hindu	490	281211295766	

17	13	Slum	Kanai RajBanshi	Bhola Nath RajBanshi	OBC	M	Hindu	455/1	806672333019	
18	13	Slum	Soumen Ghosh	Bimalendu Ghosh	General	M	Hindu	944	540957143039	
19	13	Slum	Shipra Mandal	Satish Ch. Mandal	OBC	F	Hindu	1000	936938758764	
20	13	Slum	Binoy Roy	Lalit Roy	General	M	Hindu	108	62957448740	
21	13	Slum	Subrata Halder	Dinabandhu Halder	OBC	M	Hindu	577	807233923476	
22	13	Slum	Manoranjan Roy	Tuni Ram Roy	General	M	Hindu	285/18	427493573771	
23	13	Slum	Nitya nanda Sarkar	Naresh Sarkar	OBC	M	Hindu	295/1/2	833623751939	
24	13	Slum	Ranjit Sarkar	Narendra Sarkar	OBC	M	Hindu	1067	832758452207	
25	13	Slum	Uma Deb	Pradip Deb	General	F	Hindu	556	671919709047	

26	13	Slum	Archana Chowdhury	Ashoke Chowdhury	General	F	Hindu	570	635488546966	
27	13	Slum	Sankar Sarkar	Jiten Sarkar	General	M	Hindu	574	911441169088	
28	13	Slum	Raju Parmanick	Budho Parmanick	General	M	Hindu	506/1	728898977744	
29	13	Slum	Sk. Samsuddin	Md. Muslim	General	M	Islam	811	238198162190	
30	13	Slum	Pratap Biswas	Narendra Nath Biswas	General	M	Hindu	531	898898058799	
31	13	Slum	Munni Begum	Md. Mikail	General	F	Islam	285/16/1	856520414733	
32	13	Slum	Madhabi Gharai	Satyaban Gharai	General	F	Hindu	573	712848839548	
33	13	Slum	Dhiren Biswas	Nimai Biswas	General	M	Hindu	508	935563505591	
34	13	Slum	Tarak Sonar	Baban Sonar	General	M	Hindu	800	454015862718	



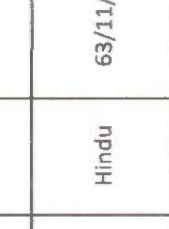
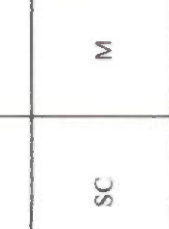


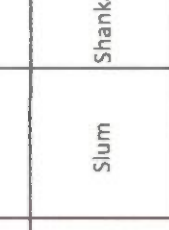
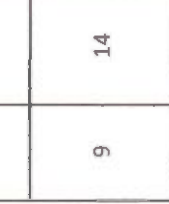







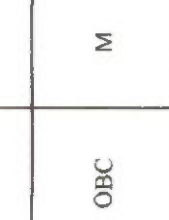


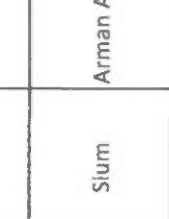

35	13	Slum	Sibdas Haidar	Dhirendra nath Haidar	General	M	Hindu	577	342010482932	
36	13	Slum	Samir Banerjee	Panchanan Banerjee	General	M	Hindu	549	230833450520	
37	13	Slum	Narayan Das	Sahadeb Das	General	M	Hindu	528	343517993586	
38	13	Slum	Alok Kumar Biswas	Gour Ch. Biswas	General	M	Hindu	176/1	551461584418	
39	13	Slum	Dipak Seth	Kalika Prasad Seth	General	M	Hindu	805/A	290332536854	
40	13	Slum	Ram Babu Seth	Kalika Prasad Seth	General	M	Hindu	805	301972062683	
41	13	Slum	Suraj Seth	Kalika Prasad Seth	General	M	Hindu	805/B	357024682683	
42	13	Slum	Krishna Bal Biswas	Sukharanjan Biswas	OBC	F	Hindu	589/1	340315031212	
43	13	Slum	Basanta Pramanick	Nanigopal Pramanick	General	M	Hindu	506/2	393153460504	










44	13	Slum	Chandi Sonar	Baban Sonar	General	M	Hindu	800	604584947417	
45	13	Slum	Banmali Pramanik	Nanigopal Pramanik	General	M	Hindu	506	602330193599	
46	13	Slum	Naru Gopal Paul	Pulin Bihari Paul	General	M	Hindu	591/1	810886916068	
47	13	Slum	Sinhasan Hazra	Bhagirathi Hazra	General	M	Hindu	807/A	303768871099	
48	13	Slum	Reba Rani Sikdar	Santosh Sikdar	General	F	Hindu	979	943751304733	
49	13	Non-Slum	Rabin Das	Madhav Ch. Das	General	M	Hindu	312/4	817813665443	
50	13	Non-Slum	Harekrishna Debnath	Chapala Debnath	General	M	Hindu	472	401873759074	
51	13	Non-Slum	Md. Maynuddin	Baridan Miya	OBC	M	Islam	1031/7	417470824736	
52	13	Non-Slum	Md. Gulam Mustafa Ansari	Maqsd Alam	OBC	M	Islam	1031/2	315253427199	










Beneficiary List for FY 2017-18 under PMAY- HFA(U)










Sl. No.	Ward No.	Slum / Non - Slum	Beneficiary Name	Father's / Husband's Name	Caste		Gender	Religions	Holding No.	Aadhaar No./ Voter Card No.	Photo
					ST/SC/OBC/G	N					
1	14	Slum	Keshaw Prasad	Munsi shaw	SC		M	Hindu	60/11/1	415916999088	
2	14	Slum	Sital Sadhya	Saradindu Sadhya	General		M	Hindu	719	959666116928	
3	14	Slum	Maya Das	Satya Ranjan Das	General		F	Hindu	721	600919137165	
4	14	Slum	Sima Das	Subhodh Das	General		F	Hindu	57	222172100337	
5	14	Slum	Subrata Das	Subhodh Kumar Das	General		M	Hindu	1047/1	322887823860	
6	14	Slum	Suman Debi	Nand Lal Mondal	General		F	Hindu	63/22	878700729678	
7	14	Slum	Adhir Roy	Meghial Roy	General		M	Hindu	237	928760138462	

8	14	Slum	Laichand Gupta	Durga Prasad Gupta	General	M	Hindu	60/6	205373384008	
9	14	Slum	Shankar Das	Satis Das	SC	M	Hindu	63/11/1	372527161060	
10	14	Slum	Jyotsna Das	Subhash Das	SC	F	Hindu	692	336172350935	
11	14	Slum	Mannu Kumar Banik	Ram chandra Banik	General	M	Hindu	82/5	577269228061	
12	14	Slum	Jamir Ali Ganzi	Jahan Ali Gazi	OBC	M	Islam	846	531511418316	
13	14	Slum	Rajo Begam	Abdul Hasib	OBC	F	Islam	851	262350179450	
14	14	Slum	Naresh Prasad Gupta	Durga Prasad Gupta	OBC	M	Hindu	60/6	350001360969	
15	14	Slum	Susanta Roy	Radha Ballav	General	M	Hindu	240/1	657002829321	
16	14	Slum	Goutam Halder	Sagar Halder	General	M	Hindu	990/2	668087686007	


17	14	Slum	Nirasha Das	Nabaddip Das	General	F	Hindu	97/6	978685980287	
18	14	Slum	Arman Ali	Sekhaoyat Husen	OBC	M		45	757274521938	
18	14	Slum	Sahebjan	Hamid Hoda	OBC	M	Hindu	42/3	932216055745	
20	14	Slum	Md. Afak Ali	Md. Izaharul Hossain	OBC	M	Islam	829/1	364583033308	
21	14	Slum	Hamida Bibi	Mobarak Hossain	OBC	F	Islam	51/11	966140892781	
22	14	Slum	Prasanta Roy	Radhaballabh Roy	General	M	Hindu	240	414246373197	
23	14	Slum	Sukumar Kundu	Tustial Kundu	General	M	Hindu	56/1	623592684978	
24	14	Slum	Sahida Bibi	Md. Safulla	General	F	Islam	840	873425744612	
25	14	Slum	Gita Sutradhar	Paritosh Sutradhar	General	F	Hindu	1017	299445054440	

26	14	Slum	Ainul Haque	Bismila Mia	General	M	Islam	863	952752501647	
27	14	Slum	Shamsher Ali	Bismila Mia	General	M	Islam	863/1	910479603560	
28	14	Slum	Mamata Das	Mahadeb Das	General	F	Hindu	37/6	518083473227	
29	14	Slum	Biren Ray	Radhaballabh Ray	General	M	Hindu	240/2	204295250008	
30	14	Slum	Samaresh Das	Anil krishna Das	SC	M	Hindu	644	709119814813	
31	14	Slum	Asha Lata Das	Gopal Chandra Das	SC	F	Hindu	318	874142446779	
32	14	Slum	Maya Barui	Amulya Manna	SC	F	Hindu	676	320370001808	
33	14	Slum	Dasu Barui	Mukanda Barui	SC	M	Hindu	695/1	699362380569	
34	14	Slum	Dipti Rani Das	Adhir Das	SC	F	Hindu	715	658815071867	




35	14	Slum	Swapan Hom	Chittaranjan Hom	General	M	Hindu	752	761429177406	
36	14	Slum	Prasanta Barui	Mukanda Lal Barui	SC	M	Hindu	695/1	684384562987	
37	14	Slum	Mohan Saha	kartik Saha	General	M	Hindu	51/12	732988749147	
38	14	Slum	Nepal Sutradhar	Makhanlal	General	M	Hindu	60/12/1	803066305064	
39	14	Slum	Gita Debnath	Rabin Debnath	General	F	Hindu	787	431973857379	
40	14	Slum	Mina Rao	Durga Rao	General	F	Hindu	77/1	658989087437	
41	14	Slum	Taiyab Hussain	Abul Rauf	General	M	Islam	42/25	481249323576	
42	14	Slum	Sheo Chand Rabidas	Ishwari Rabidas	SC	M	Hindu	60/2	327193553566	
43	14	Slum	Kalipada Das	Mahendra nath Das	SC	M	Hindu	55/2	534289613746	










44	14	Slum	Lakhan Shaw	Kali Charan Shaw	General	M	Hindu	51/4/2	955922544578	
45	14	Slum	Suman Debi Mondal	Nandalal Mondal	SC	F	Hindu	63/22	878700729678	
46	14	Slum	Alo Das	Satyaranjan Das	SC	F	Hindu	759	274038212902	
47	14	Slum	Sukumar Roy	Netal Chandra Roy	General	M	Hindu	37/2	271333096505	
48	14	Non - Slum	Santanu Das	Samir Ranjan Das	SC	M	Hindu	1042	256484642947	
49	14	Non - Slum	Bimala Debi	Ganesh Yadav	SC	F	Hindu	931/1	514382359119	
50	14	Non - Slum	Dasrath Roy	Bhagarashan Roy	SC	M	Hindu	936	327004673471	
51	14	Non - Slum	Bharati Ghosh	Lt, Manick Lal Ghosh	General	F	Hindu	80	672635487956	
52	14	Non - Slum	Abdullah	Md. Bismillah	General	M	Islam	863/B	829492791392	



53	14	Non - Slum	Nirmal Chandra Das	Satyendra nath Das	SC	M	Hindu	759/1	513020962221	
----	----	------------	--------------------	--------------------	----	---	-------	-------	--------------	---

## Beneficiary List for FY 2017-18 under PMAY- HFA(U)





Sl. No.	Ward No.	Slum / Non-Slum	Beneficiary Name	Father's / Husband's Name	Caste Category ST/SC/OB C/GN	Gender	Religions	Holding No.	Aadhaar No./ Voter Card No.	Photo
1	15	Slum	Asgari Khatun	Md. Muktar	OBC	F	Islam	26/4/3	738855655491	
2	15	Slum	Rakesh Kr. Shaw	Ram Nath Shaw	General	M	Hindu	39	238918660703	
3	15	Slum	Dhanjee Tiwari	Goutam Tiwari	General	M	Hindu	27/3	467966829462	
4	15	Slum	Rajendra Prasad Kesari	Kapur Kesari	General	M	Hindu	120	538429453758	
5	15	Slum	Indra Prasad shaw	Kapur Shaw	General	M	Hindu	120/1	995351873637	
6	15	Slum	Parmita Choudhary	Dhanik Lal Choudhary	General	F	Hindu	175/1	494687422467	
7	15	Slum	Biswajit Pandey	Sudarshan Pandey	General	M	Hindu	28	597998365184	






8	15	Slum	Sheo Kumar Choudhary	Karthik Choudhary	General	M	Hindu	20/2	828163321051	
9	15	Slum	Binod Choudhary	Jagarnath Choudhary	General	M	Hindu	22/1	515755814934	
10	15	Slum	Rajkumar Shaw	Dashrath Shaw	General	M	Hindu	80/1/1	400684988494	
11	15	Slum	Ramjee Chowdhury	Bhattu Chowdhury	SC	M	Hindu	88/1	904976738312	
12	15	Slum	Sunil Kumar Nath	Amulya Chandra Nath	SC	M	Hindu	45	414761556150	
13	15	Slum	Lalmuni Devi Keshari	Dinanath keshari	General	F	Hindu	141	592615020423	
14	15	Slum	Md. Samiullah	Salama Ali	OBC	M	Islam	33	500547022287	
15	15	Slum	Rasid Khan	Sk Shahban Ali	OBC	M	Islam	907	303104187486	
16	15	Slum	Sabujan Bibi	Md. Mehaboob	OBC	F	Islam	27/5/1	718714722349	



17	15	Slum	Husna Banu	Rafik Ahamed	OBC	F	Islam	27/5	612866007583
18	15	Slum	Chotelal Saw	Harishankar Shaw	General	M	Hindu	88/3/1	643350829994
19	15	Non - Slum	Dhaneswar Prasad khatik	Biswanth Prasad Khatik	General	M	Hindu	172/1	503091322318
20	15	Non - Slum	Bhagaban Pandit	Buddhu Pandit	General	M	Hindu	935	628959185943












## Beneficiary List for FY 2017-18 under PMAY- HFA(U)










Sl. No.	Ward No.	Slum / Non - Slum	Beneficiary Name	Father's / Husband's Name	Caste ST/SC/OB C/GN	Gender	Religions	Holding No.	Aadhaar No./ Voter Card No.	Photo
2	16	Slum	Sanjoy Das	Kartik Chandra Das	SC	M	Hindu	335/A	768145792994	
3	16	Slum	Rani Rajbanshi	Gouranga Rajbanshi	SC	F	Hindu	264	884593518192	
4	16	Slum	Sabita Dey	Jibankrishna Dey	General	F	Hindu	109	843039724424	
5	16	Slum	Bakul Mallik	pran Hari Sarkar	SC	F	Hindu	203/1	995251191256	
6	16	Slum	Lalan Paswan	Bharish Paswan	SC	M	Hindu	617/7	291094584119	
7	16	Slum	Subir Pal	Shambhu Pal	General	M	Hindu	402/1	321331144739	




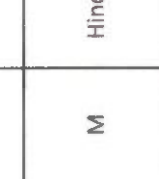



8	16	Slum	Shrabani Ari	Tapan Ari	General	F	Hindu	1207/1	299939893973	
9	16	Slum	Prankrishna Barman	Satish Barman	SC	M	Hindu	197	439907924635	
10	16	Slum	Kamala debi Gupta	Bijay Gupta	General	F	Hindu	613	828570704009	
11	16	Slum	Adyanath Barman	Parsha Nath Barman	SC	M	Hindu	641/2	844473558006	
12	16	Slum	Gouranga Chandra Dey	Kshitish Chandra Dey	SC	M	Hindu	445	517507460622	
13	16	Slum	Amal Chandra Das	Kartick Chandra Das	SC	M	Hindu	335	613404961291	
14	16	Slum	Debendra Nath Basak	Karuna kanta Basak	General	M	Hindu	1207	408328857187	
15	16	Slum	Biren Mandal	Mahanta Mandal	SC	M	Hindu	1244	584436017638	
16	16	Slum	Balaram Roy	Krishnakanta Roy	SC	M	Hindu	335/5	624300983540	










17	16	Slum	Debabrata Pal	Niranjan Pal	SC	M	Hindu	412	203866172397	
18	16	Slum	Kalpana Roy	Gopal Roy	SC	F	Hindu	1244/A	840787151888	
18	16	Slum	Lalita Choudhury	Baijanath Das	SC	F	Hindu	1318	681740746402	
20	16	Slum	Harinath Barman	Anil Chandra Barman	SC	M	Hindu	113/1/1	927341057668	
21	16	Slum	Manas Chatterjee	Manoranjan Chatterjee	General	M	Hindu	1152/2	762649996800	
22	16	Slum	Sanjit Barman	Hari Gopal Barman	SC	M	Hindu	359	513335309621	
23	16	Slum	Sima Adhikary	Asok Barman	General	F	Hindu	391	714136873534	
24	16	Slum	Neyoti Sarkar	Arobindo Sarkar	SC	F	Hindu	422	804838687776	
25	16	Slum	Gorakh Nath Choudhary	Udalanath Choudhary	SC	M	Hindu	677/5	925566706944	










26	16	Slum	Tufan Das	S Surendra Das	SC	M	Hindu	435	710999490657	
27	16	Slum	Bhola Rabidas	Baydha Nath Rabidas	SC	M	Hindu	1309	906995826158	
28	16	Slum	Nepal Barman	Bhuban Barman	SC	M	Hindu	359/1	267949257892	
29	16	Slum	Sumati Das	Sunil Das	SC	F	Hindu	367	470064751691	
30	16	Slum	Sarjib Das	Thakur Das	SC	M	Hindu	397/2	820851836406	
31	16	Slum	Ramprasad Das	Thakur Das	SC	M	Hindu	397	213876735636	
32	16	Slum	Biswajit Das	Thakur Das	SC	M	Hindu	397/1	324648135754	
33	16	Slum	Ashim Barman	Ramesh Barman	SC	M	Hindu	376	680995720140	
34	16	Slum	Sunil Barman	Surya Kanta Barman	SC	M	Hindu	395	498190164174	











35	16	Slum	Ajay Biswas	Panchanan Biswas	SC	M	Hindu	610	292139168520	
36	16	Slum	Ganesh Chowdhury	Biswanath Chowdhury	SC	M	Hindu	1172/10	403816102639	
37	16	Slum	Paresh Barman	Bolohari Barman	SC	M	Hindu	454/A	619823925038	
38	16	Slum	Akhil Barman	Bolohari Barman	SC	M	Hindu	454	217970152316	
39	16	Slum	Laxman Choudhary	Jogeshwar Choudhary	SC	M	Hindu	670/1	399307812972	
40	16	Slum	Niranjan Das	Sunil Das	SC	M	Hindu	133	466718026954	
41	16	Slum	Saroj Debi Choudhury	Ramgobinda Choudhary	SC	F	Hindu	624	562360236777	
42	16	Slum	Arati Chakraborty	Mihir Chakraborty	General	F	Hindu	122	598512148072	
43	16	Slum	Kabita Malo	Probhat Biswas	SC	F	Hindu	252	465681758680	








44	16	Slum	Goutam Bhawal	Jagadish Bhawal	SC	M	Hindu	232	732444310546	
45	16	Slum	Sanatan Paul	Laxmikanta Paul	General	M	Hindu	333/7	312242297057	
46	16	Slum	Arati Pal	Laxmi Narayan Pal	General	F	Hindu	333/7	836825912186	
47	16	Slum	Gobinda Sarkar	Gopal Sarkar	SC	M	Hindu	35	727150344943	
48	16	Slum	Ananda Sarkar	Gopal Sarkar	SC	M	Hindu	35/1	877880783899	
49	16	Slum	Mintu Kumar Samui	Parfulla Kumar Samui	SC	M	Hindu	275/1	360868982098	
50	16	Slum	Paritosh Sil	Gouranga Sil	SC	M	Hindu	257	906890277375	
51	16	Slum	Subhas Das	Shiv Kumar Das	SC	M	Hindu	105/2	811026368707	
52	16	Slum	Amal Barman	Kalipada Barman	SC	M	Hindu	85/1	568511649383	

53	16	Slum	Bakul Das	Prafulla Das	General	M	Hindu	41	591024297153	
54	16	Slum	Champa Debi	Jaichand Shah	General	F	Hindu	664	682705092690	
55	16	Slum	Raj Narayan Singh	Ramadhhar singh	General	M	Hindu	652/3	674727555179	
56	16	Slum	Sudhir Barman	Nagarbasi Barman	SC	M	Hindu	1308	273963775285	
57	16	Slum	Sankar Malo	Gauranga Malo	SC	M	Hindu	65/1	509590574689	
58	16	Slum	Chitta Barman	Balahari Barman	SC	M	Hindu	43/A	803566250838	
59	16	Slum	Gopal Paul	Ramani Paul	General	M	Hindu	476	564311887825	
60	16	Slum	Pratima Basak	Mithu Basak	SC	F	Hindu	298/1	242692781329	
61	16	Slum	Tapati Roy	Jiten Roy	SC	F	Hindu	420	452230241041	








62	16	Slum	Ratan Barman	Hira Lal Barman	SC	M	Hindu	400/1	571183169973	
63	16	Slum	Nirmal Dhar	Niranjan Dhar	SC	M	Hindu	465/1	789765139753	
64	16	Slum	Raju Paswan	Lochan Paswan	SC	M	Hindu	1187	237493467080	
65	16	Slum	Maneswar Ram	Benarasi Ram	General	M	Hindu	307	300390140524	
66	16	Slum	Pintu Roy	Dilip Roy	General	M	Hindu	341	273799230130	
67	16	Slum	Mira Bala Das	Manik Chand Hela	SC	F	Hindu	305/1	447771123369	
68	16	Slum	Mira Singh	Lakshminarayan Singh	General	F	Hindu	617/21	548788099278	
69	16	Slum	Sudama Yadav	Badhu Yadav	SC	M	Hindu	675/12	290266309985	
70	16	Slum	Suresh Choudhary	Munshi Chaudhuri	SC	M	Hindu	647	893736591633	

71	16	Slum	Lal Chand Shaw	Mouji Lal Shaw	General	M	Hindu	644/2	233826427575	
72	16	Slum	Haridas Das	Bilas Das	General	M	Hindu	530	801302837776	
73	16	Slum	Shanti Devi	Kailash Sahani	General	F	Hindu	546/3	910453940823	
74	16	Slum	Saraswati Debi	Ashok Laheri	General	F	Hindu	669/3	518124189977	
75	16	Slum	Krishna Kamal Barman	Jhantu Barman	General	M	Hindu	1226/7/ 1	252067165895	
76	16	Slum	Asha Debi Rajak	Sankar Rajak	General	F	Hindu	676/1	503193710418	
77	16	Slum	Banarasi Rajak	Jhilmil Rajak	SC	M	Hindu	327	784852006717	
78	16	Slum	Samir Kr. Biswas	Tarapada Biswas	General	M	Hindu	562/5	273996825997	
79	16	Slum	Parmila Barman	Kali Charan Basu	General	F	Hindu	191	277304996449	










80	16	Slum	Fhani Barman	Ramhari Barman	General	M	Hindu	374	339879059479	
81	16	Slum	Hemanti Devi	Musa Das	General	F	Hindu	546/4	925576477443	
82	16	Slum	Jamuna Dey	Kali Pada Dey	General	F	Hindu	379/1	472804084223	
83	16	Slum	Karthik Shaw	Badri Shaw	General	M	Hindu	644/3	376076554833	
84	16	Slum	Nirmal Sil	Narayan Sil	General	M	Hindu	80	532093445558	
85	16	Slum	Prasanta Barman	Pratap Barman	General	M	Hindu	361	417913920927	
86	16	Slum	Panchanan Das	Baydhanath Das	General	M	Hindu	1311	902906427461	
87	16	Slum	Moti lal Basak	Haridas Basak	General	M	Hindu	500	292149098979	
88	16	Slum	Chandan Chakraborty	Sadhan Chakraborty	General	M	Hindu	515/1	492408182190	










89	16	Slum	Kali pada Das	Bhuban Ch. Das	General	M	Hindu	8/1	979569492021	
90	16	Slum	Ranjit Barman	Brajendra Barman	General	M	Hindu	384	631825234686	
91	16	Slum	Bithika Debi Sharma	Jugol Sharma	General	F	Hindu	84	792513904987	
92	16	Slum	Puspa Debi Sharma	Bhagbat Tiwari	General	F	Hindu	586/18	651027521088	
93	16	Slum	Kumaresh Mukherjee	Narendra Nath Mukherjee	General	M	Hindu	442	475313812947	
94	16	Slum	Chinmay Saha	Jugal Pada Saha	General	M	Hindu	449/A	926113230187	
95	16	Slum	Sukhen Sarkar	Sambhu Ch. Sarkar	General	M	Hindu	1325	570379524895	

Beneficiary List for FY 2017-18 under PMAY- HFA(U)

Sl. No.	Ward No.	Slum / Non - Slum	Beneficiary Name	Father's / Husband's Name	Caste Category ST/SC/OB C/GN	Gender	Religions	Holding No.	Aadhaar No./ Voter Card No.	Photo
1	17	Slum	Parabhansa Choudhary	Chandrika Choudhary	SC	M	Hindu	183/1	530308939014	
2	17	Slum	Kamal Kishor Gupta	Banarasi Gupta	OBC	M	Hindu	426	908042730848	
3	17	Slum	Kartik Prasad	Sukhdeo Prasad	OBC	M	Hindu	211	740408361020	
4	17	Slum	Sukdeo Kanu	Ram Nagina Kanu	General	M	Hindu	117	582675195653	
5	17	Slum	Ajay Pandey	Maheswar Pandey	General	M	Hindu		593600602450	
6	17	Slum	Santi Debi	Moti Lal Choudhary	General	M	Hindu	21/1	958015208782	
7	17	Slum	Gita Singh	Chote Lal Singh	General	F	Hindu	111/4	449120739459	



8	17	Slum	Baijayanti Singh	Ashok Singh	General	F	Hindu	239	551612096023	
9	17	Slum	Nagendra Bhar	Rambali Rajbhar	General	M	Hindu	173/4	684845922177	
10	17	Slum	Bimala Choudhary	Biswanath Choudhary	General	F	Hindu	20/3	648253193376	
11	17	Slum	Rishi Mandal	Ram Prasad Mandal	General	M	Hindu	520	676836921211	
12	17	Slum	Deo Raj Pasi	Jethu Choudhary	SC	F	Hindu	64/4	229951581811	
13	17	Slum	Lakhi Debi Choudhary	Arun Choudhary	SC	F	Hindu	64/10	706249829645	
14	17	Slum	Anil Chowdhuary	Bechu lal Chowdhury	SC	M	Hindu	175	454757979597	
15	17	Slum	Prashanta Pandit	Keshta Pandit	General	M	Hindu	278/4	892589419682	
16	17	Slum	Biswanath Nath	Sudhir Nath	General	M	Hindu	173/1	542463006930	





17	17	Slum	Shlukumar Chowdhury	Thakur Choudhary	SC	M	Hindu	82	933681845017	
18	17	Slum	Nawal Kishor Singh	Gajendra Prasad Singh	General	M	Hindu	430/A	482335012506	
19	17	Slum	Dharmendra Kumar Paswan	Mahendra Paswan	General	M	Hindu	165/B/2/2	774512861252	
20	17	Slum	Md. Sahabuddin	Md. Suleman	OBC	M	Islam	111/2	490350938925	
21	17	Slum	Raj Kumar Yadav	Bhulatan Yadav	General	M	Hindu	225/1	210636212626	
22	17	Slum	Sumitra Saha	Ashoke shah	SC	F	Hindu	64/3	279938877513	
23	17	Slum	Krishna Choudhury	Ashoke Choudhary	SC	F	Hindu	235/4	878731927962	
24	17	Slum	Dilip Shaw	Bijay Dhar Shaw	General	M	Hindu	108	855024713689	
25	17	Slum	Badal Chandra Roy	Panshunath Roy	SC	M	Hindu	221	383605863842	

26	17	Slum	Satyanarayan Bhagat	Ramjatan Bhagat	General	M	Hindu	55/1/2	234985632497	
27	17	Slum	Jitendra Mallick	Gopal Mallick	SC	M	Hindu	235	228313634711	
28	17	Slum	Prakash Paswan	Bimal Paswan	General	M	Hindu	130	584388056541	








ULB: Garulia










No. of Beneficiaries:04










Beneficiary List for FY 2017-18 under PMAY- HFA(U)





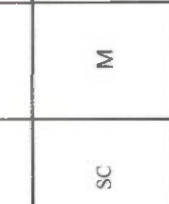



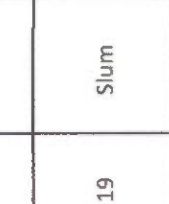
Sl. No.	Ward No.	Slum / Non - Slum	Beneficiary Name	Father's / Husband's Name	Caste Category		Gender	Religions	Holding No.	Aadhaar No./ Voter Card No.	Photo
					ST/SC/OB	C/GN					
1	18	Slum	Kamrun Siddique	Ali Raja Sardar	OBC		F	Islam	43/1	580732657872	
2	18	Slum	Nagina Shaw	Tani Shaw	General		M	Hindu	34	992289227400	
3	18	Non - Slum	Kailash Kahar	Binda Kahar	SC		M	Hindu	22	599481410761	
4	18	Non - Slum	Bhagwan Choudhary	Tinkari Choudhary	SC		M	Hindu	18	486505236603	

Beneficiary List for FY 2017-18 under PMAY- HFA(U)









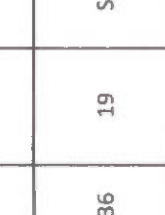
Sl. No.	Ward No.	Slum / Non - Slum	Beneficiary Name	Father's / Husband's Name	Caste Category ST/SC/OB C/GN	Gender	Religions	Holding No.	Aadhaar No./ Voter Card No.	Photo
1	19	Slum	Debashis Das	Dulal Das	SC	M	Hindu	362/1	226778470743	
2	19	Slum	Pintu Chatterjee	Jagdish Chatterjee	General	M	Hindu	459/1	908957030221	
3	19	Slum	Sakhi Bera	Sunil Bera	SC	F	Hindu	643	665031269849	
4	19	Slum	Bapi Sarkar	Balai Sarkar	General	M	Hindu	295	623867753336	
5	19	Slum	Gobindo Kumar Roy	Narendra Chandra Ray	General	M	Hindu	638	877749261843	
6	19	Slum	Sandhya Bera	Milan Bera	SC	F	Hindu	643	632593517708	
7	19	Slum	Arati Chakraborty	Sudhir Chakraborty	General	F	Hindu	597	638541127260	










8	19	Slum	Sumita Dolui	Shankar Das Gupta	General	F	Hindu	311	669299847390	
9	19	Slum	Prabir Das Gupta	Joyti Dasgupta	General	M	Hindu	456/1	509631107987	
10	19	Slum	Rabin Sarkar	Shishukanta Sarkar	General	M	Hindu	496	331662296027	
11	19	Slum	Pradip Roy	Paresh Ray	SC	M	Hindu	650	649409806452	
12	19	Slum	Dwarika Prasad	Ishwaradhari Prasad	SC	M	Hindu	234	348672669353	
13	19	Slum	Tarak Chandra Roy	Gopal Ray	SC	M	Hindu	523/A	432189933565	
14	19	Slum	Gobinda Barman	Bitramjit Barman	SC	M	Hindu	640	268148007241	
15	19	Slum	Abhijit Mukherjee	Brahma Charan Mukherjee	General	M	Hindu	474	676075844477	
16	19	Slum	Sarathi Barman	Ramesh Barman	SC	M	Hindu	649	332709032592	








17	19	Slum	Manoranjan Chakraborty	Chandra kanta Chakraborty	General	M	Hindu	316	806505492771	
18	19	Slum	Indrajit Samadder	Atul Samadder	General	M	Hindu	233/7	900821654360	
19	19	Slum	Ratan Das	Subai Das	SC	M	Hindu	481/A	908475833080	
20	19	Slum	Ratan Das	Mukunda das	SC	M	Hindu	615	500012801032	
21	19	Slum	Dhananjoy Das	Radha Raman Das	SC	M	Hindu	183	643545536967	
22	19	Slum	Loknath Mondal	Tentar Mandal	SC	F	Hindu	378	877316919260	
23	19	Slum	Namita Biswas	Kalipada Pramanik	SC	F	Hindu	589	578985153218	
24	19	Slum	Panna Bala Bhuia	Purnachandra Nandi	SC	F	Hindu	511	433365230419	
25	19	Slum	Gayatri Karmakar	Birendra Kumar Karmaka	SC	F	Hindu	35	483858376621	

26	19	Slum	Dukhan Mondal	Tetar Mondal	SC	M	Hindu	378/2	864746881863	
27	19	Slum	Kartik Das	Naryan Das	SC	M	Hindu	629	371763448326	
28	19	Slum	Pradip Das	Bijoy Krishna Das	SC	M	Hindu	541/A	503121418791	
29	19	Slum	Dilip Das	Anil Das	General	M	Hindu	516/1	753298516907	
30	19	Slum	Babu Nath	Mohan Nath	General	M	Hindu	335	412039474509	
31	19	Slum	Deomuni Choudhuri	Jamuna Choudhuri	General	M	Hindu	327/A	827314417656	
32	19	Slum	Samir Das	Shasi Kanta Das	General	M	Hindu	500/1	377814328542	
33	19	Slum	Bishnupriya Das	Karthik Ch. Das	General	F	Hindu	570	548098744992	
34	19	Slum	Archana Das	Piylo Lal Das	General	F	Hindu	329	622395186119	














35	19	Slum	Minati Ray	Gopi Mohan Chakraborty	General	F	Hindu	531	321880997708	
36	19	Slum	Padmabati Nath	Sujit Kumar Nath	General	F	Hindu	181	680439691089	
37	19	Slum	Prafulla Das	Manoranjan Das	General	M	Hindu	574	587657294184	
38	19	Slum	Sahadeb Sharma	Bhairab Sharma	General	M	Hindu	651	787665647572	
39	19	Slum	Rash Mohan Gosh	Harendra Ghosh	General	M	Hindu	317	837231512845	
40	19	Slum	Uttam Das	Sudhir Das	General	M	Hindu	343	845585790202	
41	19	Slum	Bikash Biswas	Ananta Biswas	General	M	Hindu	644	817565849003	
42	19	Slum	Dhukhi Ram Das	Kaloshasi Das	General	M	Hindu	48/3	981528707478	
43	19	Slum	Sumangal Sarkar	Gayaram Sarkar	General	M	Hindu	603	565134698069	










44	19	Slum	Hemlata Biswas	Kanti Ram Biswas	General	F	Hindu	585	663700963623	
45	19	Slum	Chhatu Choudhary	Ram Pratap Choudhury	General	M	Hindu	242	695446830131	
46	19	Slum	Gayatri Shaw	Modan Shaw	General	F	Hindu	30/2	547358745129	
47	19	Slum	Apu Das	Gangadhar Patra	General	F	Hindu	24/1	702821838616	
48	19	Slum	Narayan Chandra Das	Kalicharan Das	General	M	Hindu	231/3	661677555451	
49	19	Slum	Santosh Das	Jitendra Das	General	M	Hindu	377/1	940357250434	
50	19	Slum	Maiti Choudhary	Shib Nath Choudhary	General	F	Hindu	370/A	472191072886	
51	19	Slum	Haradhan Roy	Balai Chand Roy	SC	M	Hindu	346	804627454896	
52	19	Slum	Sukdeb Chowdhury	Bajo Chowdhury	General	M	Hindu	114/2	436958059993	









53	19	Slum	Minati Das Gupta	Jogendra Nath Sen Gupta	General	F	Hindu	347	602843774020	
54	19	Slum	Jagadish Prasad	Ganga Prasad	General	M	Hindu	419	203267784547	
55	19	Slum	Sukdeb Sharma	Bhairab Sharma	General	M	Hindu	654	898383782114	
56	19	Slum	Ramkrishna Das	Naryan Das	SC	M	Hindu	513/1	333622584964	
57	19	Slum	Laxmi Roy	Bhadreswar Roy	SC	F	Hindu	652	667325616004	
58	19	Non - Slum	laksman Das	Narayan Das	SC	M	Hindu	513/2	860292444684	
59	19	Non - Slum	Dulal Chandra Das	Harendra Das	SC	M	Hindu	190/6	499722328598	










Beneficiary List for FY 2017-18 under PMAY- HFA(U)

Sl. No.	Ward No.	Slum / Non Slum	Beneficiary Name	Father's / Husband's Name	Caste Category ST/SC/OB C/GN	Gender	Religions	Holding No.	Aadhaar No./ Voter Card No.	Photo
1	20	Slum	Ratan Barman	Netai Barman	SC	M	Hindu	819/6	697956746967	
2	20	Slum	Pratima Barman	Haripadda Barman	SC	F	Hindu	819/5	862415983045	
3	20	Slum	Uttam Das	Jiten Das	SC	M	Hindu	818/2	372632873157	
4	20	Slum	Debu Das	Sahdeb Das	SC	M	Hindu	1077	735435712605	
5	20	Slum	Haripada Das	Sahdeb Das	SC	M	Hindu	1077/2	22121209631466	
6	20	Slum	Radha Das	Sudhir Das	SC	F	Hindu	980/A	982014317594	
7	20	Slum	Saraswati Barman	Niranjan Barman	SC	F	Hindu	891/A	317886588440	










8	20	Slum	Manosa Malo	Gandhi	SC	F	Hindu	880/17	528986229172	
9	20	Slum	Hari Shankar Barman	Jayhari	SC	M	Hindu	920/4	219765367932	
10	20	Slum	Biren Biswas	Panchanan Biswas	OBC	M	Hindu	782/2	458203451814	
11	20	Slum	Kamana Biswas	Prasanta Biswas	SC	F	Hindu	1230	475632490837	
12	20	Slum	Dipankar Malo	Ramesh Malo	SC	M	Hindu	1036	783471735772	
13	20	Slum	Sambhu Barman	Maran Barman	SC	M	Hindu	939/3	882631731433	
14	20	Slum	Subrata Barman	Bhuban Barman	SC	M	Hindu	911/4	968340503187	
15	20	Slum	Dakshana Barman	Balahari Barman	SC	F	Hindu	947	662303475494	
16	20	Slum	Goutam Das	Jiten Das	SC	M	Hindu	818/2/1	636675988373	










17	20	Slum	Dipak Malo	Niranjan Malo	SC	M	Hindu	1056/1	766040541287	
18	20	Slum	Niranjan Malo	Raidas Malo	SC	M	Hindu	1056	720252435265	
19	20	Slum	Saroj Goswami	Manoranjan Goswami	SC	M	Hindu	823/2	640408690823	
20	20	Slum	Gita Das	Ranjit Das	SC	F	Hindu	980/1/A	234026844685	
21	20	Slum	Durga Das Chatterjee	Debendra Chatterjee	General	M	Hindu	884	852381355830	
22	20	Slum	Goutam Sengupta	Haradhan Sengupta	General	M	Hindu	990/2	724341181126	
23	20	Slum	Bishnupriya Das	Upendra chandra Das	SC	F	Hindu	824/9/1	840375929747	
24	20	Slum	Jhantu Malo	Ramesh Malo	SC	M	Hindu	994/1	622815291197	
25	20	Slum	Narad Malo	Debendra Malo	SC	M	Hindu	880/30	536666580501	









26	20	Slum	Naresh Kumar Malo	Pranballabh Malo	SC	M	Hindu	1088/3	694167857617	
27	20	Slum	Sentu Chandra Malo	Manindra chandra Malo	SC	M	Hindu	880/27	734487469689	
28	20	Slum	Purna chandra Malo	Nitish Chandra Malo	SC	M	Hindu	880/22/1	440620809327	
29	20	Slum	Satyajit Basu	Tapash Kumar Basu	SC	M	Hindu	803	681558080789	
30	20	Slum	Manindra Nath Biswas	Hiralal Biswas	SC	M	Hindu	880/9/1	560475654312	
31	20	Slum	Raghunath Malo	Gurupada Malo	SC	M	Hindu	997	221017365086	
32	20	Slum	Shyamal Barman	Mohan Barman	SC	M	Hindu	894	654674156782	
33	20	Slum	Priya Barman	Dasharath Barman	SC	F	Hindu	948/1	726664485395	
34	20	Slum	Bishu Barman	Murli Barman	SC	M	Hindu	894/3	376063695284	

35	20	Slum	Nirmala Biswas	Guru Das Biswas		F	Hindu	818/3	720043722012	
36	20	Slum	Tushar Das	Tapan Kumar Das	SC	M	Hindu	1071/1	568566313448	
37	20	Slum	Ashis Malo	Madhusudan	SC	M	Hindu	985/1	834228958599	
38	20	Slum	Paitu Mandal	Niranjan Mondal	SC	M	Hindu	892	745254831017	
39	20	Slum	Gour Hari Barman	Joy Hari Barman	SC	M	Hindu	920/1	982573419628	
40	20	Slum	Souman Das	Laxman Das		M	Hindu	899/A	486058164473	
41	20	Slum	Subhash Barman	Maran Barman	SC	M	Hindu	939/1	894200128942	
42	20	Slum	Sudhir Barman	Loknath Barman	SC	M	Hindu	913/2	573797224284	
43	20	Slum	Adhir Barman	Loknath Barman	SC	M	Hindu	913/1	786003689371	




















44	20	Slum	Ratish Chandra Bhattacharya	jaitishchandra Bhattacharya		M	Hindu	846/2	535006331070	
45	20	Slum	Sudhanshu Barman	Rajendra Barman	SC	M	Hindu	1196/3	325714004637	
46	20	Slum	Sanjit Manna	Ratan Ch. Manna	SC	M	Hindu	824/1	562083170172	
47	20	Slum	Sanatan Das	Mohan Basi Das	SC	M	Hindu	899/1	901180942992	
48	20	Slum	Puspa Mukherjee	Paritosh Mukherjee		F	Hindu	865/1	799747543724	
49	20	Slum	Subhash Biswas	Harilal Biswas	SC	M	Hindu	880/9	511323577485	
50	20	Slum	Bimal Malo	Rasikial Malo	SC	M	Hindu	1059/A	578272920871	
51	20	Slum	Rupali Patra	Sailen Patra		F	Hindu	1064/1/A	489756072884	
52	20	Slum	Subal Barman	Suresh Barman	SC	M	Hindu	1009/1	926492176758	

53	20	Slum	Mihir Lal Rajbanshi	Binod Rajbanshi	SC	M	Hindu	1314	257844629988	
54	20	Slum	Sabitri Malo	Radha Raman Malo	SC	F	Hindu	1124	940868237711	
55	20	Slum	Satyajit Ghosh	Jagneswar Ghosh		M	Hindu	970/1	760727554858	
56	20	Slum	Bijay Malo	Manindra Ch. Malo	SC	M	Hindu	1319	623163774641	
57	20	Slum	Anjali Malo	Madhab Ch. Malo	SC	F	Hindu	989	759560471409	
58	20	Slum	Rekha Rani Sen	Birendra Sen		F	Hindu	711	757322154029	
59	20	Slum	Sabita Chakraborty	Gauranga Chakraborty		F	Hindu	839	865981815332	
60	20	Slum	Renu Bala Barman	Sarbeswar Barman	SC	F	Hindu	936	916837396693	
61	20	Slum	Mala Benerjee	Samir Benerjee		F	Hindu	923	826991493312	

62	20	Slum	Indu Barman	Ashutosh Barman		F	Hindu	1229	673633774163	
63	20	Slum	Bishnu Chatterjee	Paritosh Chatterjee		M	Hindu	1158/1	577960260584	
64	20	Slum	Sonali Benerjee	Prafulla chandra Chakraborty		F	Hindu	864	666428921206	
65	20	Non- Slum	Sankar kumar Sarkar	Pranhari Sarkar	SC	M	Hindu	959/1	201559176455	
66	20	Non- Slum	Krishna Sarkar	Dijendralal Majumdar	SC	F	Hindu	930/C	445992484426	
67	20	Non- Slum	Parimal Barman	Priyanath Barman	SC	M	Hindu	887/A	650931441183	
68	20	Non- Slum	Arun Chandra Barman	Amar Chand Barman	SC	M	Hindu	941/3	673867189598	
69	20	Non- Slum	Nakul Malo	Pran Ballav Malo	SC	M	Hindu	1044/1	238960177927	

Beneficiary List for FY 2017-18 under PMAY- HFA(U)

Sl. No.	Ward No.	Slum / Non - Slum	Beneficiary Name	Father's / Husband's Name	Caste Category ST/SC/OBC/ GN	Gender	Religions	Holding No.	Aadhaar No./ Voter Card No.	Photo
1	21	Slum	Hena Yasmin	Gulam Nabi	General	M	Islam	68/3	894500584483	
2	21	Slum	Putul Rajak	Lakhi Rajak	General	F	Hindu	13	798059232109	
3	21	Slum	SANTOSH KUMAR MISHRA	JIWAN MISHRA	General	M	Hindu	11-Jan	857396425347	
4	21	Slum	PREM PRAKASH SHAW	MISHRI LAL SHAW	General	M	Hindu	148/2	693940279285	
5	21	Slum	BINOD KUMAR DAS	LAKSHMAN DAS	General	M	Hindu	49	834057647455	
6	21	Slum	GANESH CHOWDHURY	SITA CHOWDHURY	General	M	Hindu	5-Feb	970083258934	
7	21	Slum	MOBARAK HUSSAIN	MIDH SAYEED	General	M	Islam	76	518818586334	

8	21	Slum	GULAB CHANDRA GUPTA	BUDHARAM GUPT	General	M	Hindu	62	245368593405	
9	21	Slum	Panna Lal Shaw	Mishri Lal Shaw	General	M	Hindu	147/2	796951267653	
10	21	Slum	Bihari Lal Das	Biswanath Das	SC	M	Hindu	54/1	407808165507	
11	21	Slum	Ganesh Chowdhury	Sita Choudhary	SC	M	Hindu	5/2	970083258934	
12	21	Slum	Kanai Chowdhury	Panchu Chowdhury	SC	M	Hindu	5	398756018649	
13	21	Slum	Girja Prasad Srivastav	Ram lakhan Lal Srivasta	General	M	Hindu	6	232930516370	
14	21	Slum	Radhika Debi Shaw	Amarnath Shaw	General	F	Hindu	9/2	413828445215	
15	21	Slum	Dharmendra Mandal	Bahadur Mandal	SC	M	Hindu	13/3	653486112182	
16	21	Slum	Sita Ram Chowdhury	Ramdharas Chowdhury	SC	M	Hindu	13/1	237094423040	
17	21	Slum	Kartick Shaw	Iaxman Shaw	General	M	Hindu	14/1/2	677970038779	


18	21	Slum	Mansen Shaw	Lachman Shaw	General	M	Hindu	14/1/3	952500341333
19	21	Non - Slum	Kailash Choudhury	Hira Choudhury	SC	M	Hindu	39/1	982768525462
20	21	Non - Slum	Ramesh Shaw	Mahabir Shaw	General	M	Hindu	29	343641316401



**Annexure for Slum and Non slum photos**

Chairman  
GARULIA MUNICIPALITY

## Slum Photos



Chairman  
GARULIA MUNICIPALITY



## Non Slum Photos



# **Annexure for BoC Resolution**

  
Chairman  
GARULIA MUNICIPALITY

## GARULIA MUNICIPALITY

16-10-2015

An Extra Ordinary (Special) meeting of the Councillors, Garulia Municipality was held on 16<sup>th</sup> October, 2015, Friday at 12.00 Noon at the Chamber of the Chairman which was attended by the following Councillors and in which the following business was transacted.

**Present:-**

01. Sri Sunil Singh, Chairman
02. Sri Subrata Mukherjee, Vice-Chairman
03. Sri Ashok Kumar Singh, Councillor
04. Sri Ramen Das, Councillor
05. Sri Chandra Bhan Singh, Councillor
06. Sri Asim Barman, Councillor
07. Smt. Safiya Khatoon, Councillor & Member CIC
08. Smt. Papia Debsharma, Councillor
09. Smt. Krishna Bal Biswas, Councillor
10. Sri Sanjay Singh, Councillor & Member CIC
11. Sri Rabin Das, Councillor
12. Sri Jayprakash Choudhary, Councillor
13. Sri Partha Dutta, Councillor
14. Sri Gautam Biswas, Councillor
15. Smt. Ananya, Councillor & Member CIC
16. Smt. Sarita Singh, Councillor

1. Put up in the meeting for submission of members of beneficiaries who are entitled under the project- Pradhan Mantri Awas Yojana (Housing for All - 2022) (Urban).

Discussed the matter at length. After threadbare discussions in this matter it was resolved that individual house construction in the different slums and Non-Slums area of this Municipality stands at 1640 Nos. of beneficiary in 21 Wards (as the figure reached through Demand Survey).


Further resolved that the total beneficiaries (i.e. 1640 No.) residing in slum and non-slum areas of this Municipality should be taken up in connection with the matter of beneficiary led dwelling units for the period 2015-2022.

Sd/- Sri Sunil Singh  
Chairman  
Garulia Municipality

**Memo No.**

**Date:**

Copy forwarded to-----  
-for information.

  
Chairman  
Garulia Municipality

Chairman  
GARULIA MUNICIPALITY