

<b>Old Age Home</b>	NA
<b>Self Help Groups/DWCUA Groups in Slum</b>	Within distance of 0.50 km
<b>No. of Neighbourhood Groups (NHGs) in slum</b>	Within distance of 0.50 km
<b>Slum-dwellers Association</b>	NA
<b>Youth Association</b>	NA
<b>Women's Association/Mahila Samithis</b>	NA

## 12. NUTAN BASTI

<b>Education &amp; Social Infrastructure</b>	
<b>Pre-primary School</b>	
<b>Anganwadi under ICDS</b>	Within distance of 0.50 km
<b>Municipal Pre-school</b>	NA
<b>Private Pre-school</b>	NA
<b>Primary School</b>	
<b>Municipal</b>	NA
<b>State Government</b>	Within distance of 0.50 km
<b>Private</b>	NA
<b>High School</b>	
<b>Municipal</b>	NA
<b>Private</b>	Within distance of 1.0 km
<b>State Government</b>	Within distance less than 1.0 km
<b>Adult Education Centre</b>	NA
<b>Health Facilities</b>	Within distance 0.50 km
<b>Urban Health Post</b>	NA
<b>Primary Health Centre</b>	NA
<b>Government Hospital</b>	Within distance less than 1.0 km
<b>Maternity Centre</b>	NA
<b>Private Clinic</b>	Within distance of 0.50 km
<b>Registered Medical Practitioner (RMP)</b>	Within distance of 0.50 km

<b>Ayurvedic Doctor/Vaidya</b>	Within distance of 0.50 km
<b>Social Development/Welfare</b>	Within distance of 1.0 km
<b>Community Hall</b>	Within distance of 0.50 km
<b>Livelihood/Production Centre</b>	NA
<b>Vocational Training/Training cum Production Centre</b>	NA
<b>Street Children Rehabilitation Centre</b>	NA
<b>Night Shelter</b>	NA
<b>Old Age Home</b>	NA
<b>Self Help Groups/DWCUA Groups in Slum</b>	Within distance of 0.50 km
<b>No. of Neighbourhood Groups (NHGs) in slum</b>	Within distance of 0.50 km
<b>Slum-dwellers Association</b>	NA
<b>Youth Association</b>	NA
<b>Women's Association/Mahila Samithis</b>	NA

### 13. KABARTHAN BASTI

<b>Education &amp; Social Infrastructure</b>	
<b>Pre-primary School</b>	
<b>Anganwadi under ICDS</b>	Within distance of 0.50 km
<b>Municipal Pre-school</b>	NA
<b>Private Pre-school</b>	NA
<b>Primary School</b>	
<b>Municipal</b>	NA
<b>State Government</b>	Within distance of 0.50 km
<b>Private</b>	NA
<b>High School</b>	
<b>Municipal</b>	NA
<b>Private</b>	Within distance of 1.0 km
<b>State Government</b>	Within distance less than 1.0 km
<b>Adult Education Centre</b>	NA

<b>Health Facilities</b>	Within distance 0.50 km
<b>Urban Health Post</b>	NA
<b>Primary Health Centre</b>	NA
<b>Government Hospital</b>	Within distance less than 1.0 km
<b>Maternity Centre</b>	NA
<b>Private Clinic</b>	Within distance of 0.50 km
<b>Registered Medical Practitioner (RMP)</b>	Within distance of 0.50 km
<b>Ayurvedic Doctor/Vaidya</b>	Within distance of 0.50 km
<b>Social Development/Welfare</b>	Within distance of 1.0 km
<b>Community Hall</b>	Within distance of 0.50 km
<b>Livelihood/Production Centre</b>	NA
<b>Vocational Training/Training cum Production Centre</b>	NA
<b>Street Children Rehabilitation Centre</b>	NA
<b>Night Shelter</b>	NA
<b>Old Age Home</b>	NA
<b>Self Help Groups/DWCUA Groups in Slum</b>	Within distance of 0.50 km
<b>No. of Neighbourhood Groups (NHGs) in slum</b>	Within distance of 0.50 km
<b>Slum-dwellers Association</b>	NA
<b>Youth Association</b>	NA
<b>Women's Association/Mahila Samithis</b>	NA

#### 14. HUCCA PATTY BASTI

<b>Education &amp; Social Infrastructure</b>	
<b>Pre-primary School</b>	
<b>Anganwadi under ICDS</b>	Within distance of 0.50 km
<b>Municipal Pre-school</b>	NA
<b>Private Pre-school</b>	NA
<b>Primary School</b>	
<b>Municipal</b>	NA



<b>State Government</b>	Within distance of 0.50 km
<b>Private</b>	NA
<b>High School</b>	
<b>Municipal</b>	NA
<b>Private</b>	Within distance of 1.0 km
<b>State Government</b>	Within distance less than 1.0 km
<b>Adult Education Centre</b>	NA
<b>Health Facilities</b>	Within distance 0.50 km
<b>Urban Health Post</b>	NA
<b>Primary Health Centre</b>	NA
<b>Government Hospital</b>	Within distance less than 1.0 km
<b>Maternity Centre</b>	NA
<b>Private Clinic</b>	Within distance of 0.50 km
<b>Registered Medical Practitioner (RMP)</b>	Within distance of 0.50 km
<b>Ayurvedic Doctor/Vaidya</b>	Within distance of 0.50 km
<b>Social Development/Welfare</b>	Within distance of 1.0 km
<b>Community Hall</b>	Within distance of 0.50 km
<b>Livelihood/Production Centre</b>	NA
<b>Vocational Training/Training cum Production Centre</b>	NA
<b>Street Children Rehabilitation Centre</b>	NA
<b>Night Shelter</b>	NA
<b>Old Age Home</b>	NA
<b>Self Help Groups/DWCUA Groups in Slum</b>	Within distance of 0.50 km
<b>No. of Neighbourhood Groups (NHGs) in slum</b>	Within distance of 0.50 km
<b>Slum-dwellers Association</b>	NA
<b>Youth Association</b>	NA
<b>Women's Association/Mahila Samithis</b>	NA



**15. SARADA SCHOOL BASTI****Education & Social Infrastructure**

<b>Education &amp; Social Infrastructure</b>	
<b>Pre-primary School</b>	
<b>Anganwadi under ICDS</b>	Within distance of 0.50 km
<b>Municipal Pre-school</b>	NA
<b>Private Pre-school</b>	NA
<b>Primary School</b>	
<b>Municipal</b>	NA
<b>State Government</b>	Within distance of 0.50 km
<b>Private</b>	NA
<b>High School</b>	
<b>Municipal</b>	NA
<b>Private</b>	Within distance of 1.0 km
<b>State Government</b>	Within distance less than 1.0 km
<b>Adult Education Centre</b>	NA
<b>Health Facilities</b>	Within distance 0.50 km
<b>Urban Health Post</b>	NA
<b>Primary Health Centre</b>	NA
<b>Government Hospital</b>	Within distance less than 1.0 km
<b>Maternity Centre</b>	NA
<b>Private Clinic</b>	Within distance of 0.50 km
<b>Registered Medical Practitioner (RMP)</b>	Within distance of 0.50 km
<b>Ayurvedic Doctor/Vaidya</b>	Within distance of 0.50 km
<b>Social Development/Welfare</b>	Within distance of 1.0 km
<b>Community Hall</b>	Within distance of 0.50 km
<b>Livelihood/Production Centre</b>	NA
<b>Vocational Training/Training cum Production Centre</b>	NA
<b>Street Children Rehabilitation Centre</b>	NA
<b>Night Shelter</b>	NA

<b>Old Age Home</b>	NA
<b>Self Help Groups/DWCUA Groups in Slum</b>	Within distance of 0.50 km
<b>No. of Neighbourhood Groups (NHGs) in slum</b>	Within distance of 0.50 km
<b>Slum-dwellers Association</b>	NA
<b>Youth Association</b>	NA
<b>Women's Association/Mahila Samithis</b>	NA

#### 16. KASAI PATTY BASTI

<b>Education &amp; Social Infrastructure</b>	
<b>Pre-primary School</b>	
<b>Anganwadi under ICDS</b>	Within distance of 0.50 km
<b>Municipal Pre-school</b>	NA
<b>Private Pre-school</b>	NA
<b>Primary School</b>	
<b>Municipal</b>	NA
<b>State Government</b>	Within distance of 0.50 km
<b>Private</b>	NA
<b>High School</b>	
<b>Municipal</b>	NA
<b>Private</b>	Within distance of 1.0 km
<b>State Government</b>	Within distance less than 1.0 km
<b>Adult Education Centre</b>	NA
<b>Health Facilities</b>	Within distance 0.50 km
<b>Urban Health Post</b>	NA
<b>Primary Health Centre</b>	NA
<b>Government Hospital</b>	Within distance less than 1.0 km
<b>Maternity Centre</b>	NA
<b>Private Clinic</b>	Within distance of 0.50 km
<b>Registered Medical Practitioner (RMP)</b>	Within distance of 0.50 km

<b>Ayurvedic Doctor/Vaidya</b>	Within distance of 0.50 km
<b>Social Development/Welfare</b>	Within distance of 1.0 km
<b>Community Hall</b>	Within distance of 0.50 km
<b>Livelihood/Production Centre</b>	NA
<b>Vocational Training/Training cum Production Centre</b>	NA
<b>Street Children Rehabilitation Centre</b>	NA
<b>Night Shelter</b>	NA
<b>Old Age Home</b>	NA
<b>Self Help Groups/DWCUA Groups in Slum</b>	Within distance of 0.50 km
<b>No. of Neighbourhood Groups (NHGs) in slum</b>	Within distance of 0.50 km
<b>Slum-dwellers Association</b>	NA
<b>Youth Association</b>	NA
<b>Women's Association/Mahila Samithis</b>	NA

#### 17. RICKSHOW PATTY BASTI

<b>Education &amp; Social Infrastructure</b>	
<b>Pre-primary School</b>	
<b>Anganwadi under ICDS</b>	Within distance of 0.50 km
<b>Municipal Pre-school</b>	NA
<b>Private Pre-school</b>	NA
<b>Primary School</b>	
<b>Municipal</b>	NA
<b>State Government</b>	Within distance of 0.50 km
<b>Private</b>	NA
<b>High School</b>	
<b>Municipal</b>	NA
<b>Private</b>	Within distance of 1.0 km
<b>State Government</b>	Within distance less than 1.0 km
<b>Adult Education Centre</b>	NA



<b>Health Facilities</b>	Within distance 0.50 km
<b>Urban Health Post</b>	NA
<b>Primary Health Centre</b>	NA
<b>Government Hospital</b>	Within distance less than 1.0 km
<b>Maternity Centre</b>	NA
<b>Private Clinic</b>	Within distance of 0.50 km
<b>Registered Medical Practitioner (RMP)</b>	Within distance of 0.50 km
<b>Ayurvedic Doctor/Vaidya</b>	Within distance of 0.50 km
<b>Social Development/Welfare</b>	Within distance of 1.0 km
<b>Community Hall</b>	Within distance of 0.50 km
<b>Livelihood/Production Centre</b>	NA
<b>Vocational Training/Training cum Production Centre</b>	NA
<b>Street Children Rehabilitation Centre</b>	NA
<b>Night Shelter</b>	NA
<b>Old Age Home</b>	NA
<b>Self Help Groups/DWCUA Groups in Slum</b>	Within distance of 0.50 km
<b>No. of Neighbourhood Groups (NHGs) in slum</b>	Within distance of 0.50 km
<b>Slum-dwellers Association</b>	NA
<b>Youth Association</b>	NA
<b>Women's Association/Mahila Samithis</b>	NA

### 18. KHOAR PATTY BASTI

<b>Education &amp; Social Infrastructure</b>	
<b>Pre-primary School</b>	
<b>Anganwadi under ICDS</b>	Within distance of 0.50 km
<b>Municipal Pre-school</b>	NA
<b>Private Pre-school</b>	NA
<b>Primary School</b>	
<b>Municipal</b>	NA

<b>State Government</b>	Within distance of 0.50 km
<b>Private</b>	NA
<b>High School</b>	
<b>Municipal</b>	NA
<b>Private</b>	Within distance of 1.0 km
<b>State Government</b>	Within distance less than 1.0 km
<b>Adult Education Centre</b>	NA
<b>Health Facilities</b>	Within distance 0.50 km
<b>Urban Health Post</b>	NA
<b>Primary Health Centre</b>	NA
<b>Government Hospital</b>	Within distance less than 1.0 km
<b>Maternity Centre</b>	NA
<b>Private Clinic</b>	Within distance of 0.50 km
<b>Registered Medical Practitioner (RMP)</b>	Within distance of 0.50 km
<b>Ayurvedic Doctor/Vaidya</b>	Within distance of 0.50 km
<b>Social Development/Welfare</b>	Within distance of 1.0 km
<b>Community Hall</b>	Within distance of 0.50 km
<b>Livelihood/Production Centre</b>	NA
<b>Vocational Training/Training cum Production Centre</b>	NA
<b>Street Children Rehabilitation Centre</b>	NA
<b>Night Shelter</b>	NA
<b>Old Age Home</b>	NA
<b>Self Help Groups/DWCUA Groups in Slum</b>	Within distance of 0.50 km
<b>No. of Neighbourhood Groups (NHGs) in slum</b>	Within distance of 0.50 km
<b>Slum-dwellers Association</b>	NA
<b>Youth Association</b>	NA
<b>Women's Association/Mahila Samithis</b>	NA

**19. SAHA PALLY BASTI**

<b>Education &amp; Social Infrastructure</b>	
<b>Pre-primary School</b>	
<b>Anganwadi under ICDS</b>	Within distance of 0.50 km
<b>Municipal Pre-school</b>	NA
<b>Private Pre-school</b>	NA
<b>Primary School</b>	
<b>Municipal</b>	NA
<b>State Government</b>	Within distance of 0.50 km
<b>Private</b>	NA
<b>High School</b>	
<b>Municipal</b>	NA
<b>Private</b>	Within distance of 1.0 km
<b>State Government</b>	Within distance less than 1.0 km
<b>Adult Education Centre</b>	NA
<b>Health Facilities</b>	Within distance 0.50 km
<b>Urban Health Post</b>	NA
<b>Primary Health Centre</b>	NA
<b>Government Hospital</b>	Within distance less than 1.0 km
<b>Maternity Centre</b>	NA
<b>Private Clinic</b>	Within distance of 0.50 km
<b>Registered Medical Practitioner (RMP)</b>	Within distance of 0.50 km
<b>Ayurvedic Doctor/Vaidya</b>	Within distance of 0.50 km
<b>Social Development/Welfare</b>	Within distance of 1.0 km
<b>Community Hall</b>	Within distance of 0.50 km
<b>Livelihood/Production Centre</b>	NA
<b>Vocational Training/Training cum Production Centre</b>	NA
<b>Street Children Rehabilitation Centre</b>	NA
<b>Night Shelter</b>	NA



<b>Old Age Home</b>	NA
<b>Self Help Groups/DWCUA Groups in Slum</b>	Within distance of 0.50 km
<b>No. of Neighbourhood Groups (NHGs) in slum</b>	Within distance of 0.50 km
<b>Slum-dwellers Association</b>	NA
<b>Youth Association</b>	NA
<b>Women's Association/Mahila Samithis</b>	NA

**20. GOPAL NAGAR COLONY BASTI**

<b>Education &amp; Social Infrastructure</b>	
<b>Pre-primary School</b>	
<b>Anganwadi under ICDS</b>	Within distance of 0.50 km
<b>Municipal Pre-school</b>	NA
<b>Private Pre-school</b>	NA
<b>Primary School</b>	
<b>Municipal</b>	NA
<b>State Government</b>	Within distance of 0.50 km
<b>Private</b>	NA
<b>High School</b>	
<b>Municipal</b>	NA
<b>Private</b>	Within distance of 1.0 km
<b>State Government</b>	Within distance less than 1.0 km
<b>Adult Education Centre</b>	NA
<b>Health Facilities</b>	Within distance 0.50 km
<b>Urban Health Post</b>	NA
<b>Primary Health Centre</b>	NA
<b>Government Hospital</b>	Within distance less than 1.0 km
<b>Maternity Centre</b>	NA
<b>Private Clinic</b>	Within distance of 0.50 km
<b>Registered Medical Practitioner (RMP)</b>	Within distance of 0.50 km

<b>Ayurvedic Doctor/Vaidya</b>	Within distance of 0.50 km
<b>Social Development/Welfare</b>	Within distance of 1.0 km
<b>Community Hall</b>	Within distance of 0.50 km
<b>Livelihood/Production Centre</b>	NA
<b>Vocational Training/Training cum Production Centre</b>	NA
<b>Street Children Rehabilitation Centre</b>	NA
<b>Night Shelter</b>	NA
<b>Old Age Home</b>	NA
<b>Self Help Groups/DWCUA Groups in Slum</b>	Within distance of 0.50 km
<b>No. of Neighbourhood Groups (NHGs) in slum</b>	Within distance of 0.50 km
<b>Slum-dwellers Association</b>	NA
<b>Youth Association</b>	NA
<b>Women's Association/Mahila Samithis</b>	NA

#### 21. PAUL PATTY BASTI

<b>Education &amp; Social Infrastructure</b>	
<b>Pre-primary School</b>	
<b>Anganwadi under ICDS</b>	Within distance of 0.50 km
<b>Municipal Pre-school</b>	NA
<b>Private Pre-school</b>	NA
<b>Primary School</b>	
<b>Municipal</b>	NA
<b>State Government</b>	Within distance of 0.50 km
<b>Private</b>	NA
<b>High School</b>	
<b>Municipal</b>	NA
<b>Private</b>	Within distance of 1.0 km
<b>State Government</b>	Within distance less than 1.0 km
<b>Adult Education Centre</b>	NA

<b>Health Facilities</b>	Within distance 0.50 km
<b>Urban Health Post</b>	NA
<b>Primary Health Centre</b>	NA
<b>Government Hospital</b>	Within distance less than 1.0 km
<b>Maternity Centre</b>	NA
<b>Private Clinic</b>	Within distance of 0.50 km
<b>Registered Medical Practitioner (RMP)</b>	Within distance of 0.50 km
<b>Ayurvedic Doctor/Vaidya</b>	Within distance of 0.50 km
<b>Social Development/Welfare</b>	Within distance of 1.0 km
<b>Community Hall</b>	Within distance of 0.50 km
<b>Livelihood/Production Centre</b>	NA
<b>Vocational Training/Training cum Production Centre</b>	NA
<b>Street Children Rehabilitation Centre</b>	NA
<b>Night Shelter</b>	NA
<b>Old Age Home</b>	NA
<b>Self Help Groups/DWCUA Groups in Slum</b>	Within distance of 0.50 km
<b>No. of Neighbourhood Groups (NHGs) in slum</b>	Within distance of 0.50 km
<b>Slum-dwellers Association</b>	NA
<b>Youth Association</b>	NA
<b>Women's Association/Mahila Samithis</b>	NA

## 22. DOLABARI BASTI

<b>Education &amp; Social Infrastructure</b>	
<b>Pre-primary School</b>	
<b>Anganwadi under ICDS</b>	Within distance of 0.50 km
<b>Municipal Pre-school</b>	NA
<b>Private Pre-school</b>	NA
<b>Primary School</b>	
<b>Municipal</b>	NA



<b>State Government</b>	Within distance of 0.50 km
<b>Private</b>	NA
<b>High School</b>	
<b>Municipal</b>	NA
<b>Private</b>	Within distance of 1.0 km
<b>State Government</b>	Within distance less than 1.0 km
<b>Adult Education Centre</b>	NA
<b>Health Facilities</b>	Within distance 0.50 km
<b>Urban Health Post</b>	NA
<b>Primary Health Centre</b>	NA
<b>Government Hospital</b>	Within distance less than 1.0 km
<b>Maternity Centre</b>	NA
<b>Private Clinic</b>	Within distance of 0.50 km
<b>Registered Medical Practitioner (RMP)</b>	Within distance of 0.50 km
<b>Ayurvedic Doctor/Vaidya</b>	Within distance of 0.50 km
<b>Social Development/Welfare</b>	Within distance of 1.0 km
<b>Community Hall</b>	Within distance of 0.50 km
<b>Livelihood/Production Centre</b>	NA
<b>Vocational Training/Training cum Production Centre</b>	NA
<b>Street Children Rehabilitation Centre</b>	NA
<b>Night Shelter</b>	NA
<b>Old Age Home</b>	NA
<b>Self Help Groups/DWCUA Groups in Slum</b>	Within distance of 0.50 km
<b>No. of Neighbourhood Groups (NHGs) in slum</b>	Within distance of 0.50 km
<b>Slum-dwellers Association</b>	NA
<b>Youth Association</b>	NA
<b>Women's Association/Mahila Samithis</b>	NA

23. BALARAMPUR ROAD BASTI

**Education & Social Infrastructure**

<b>Pre-primary School</b>	
<b>Anganwadi under ICDS</b>	Within distance of 0.50 km
<b>Municipal Pre-school</b>	NA
<b>Private Pre-school</b>	NA
<b>Primary School</b>	
<b>Municipal</b>	NA
<b>State Government</b>	Within distance of 0.50 km
<b>Private</b>	NA
<b>High School</b>	
<b>Municipal</b>	NA
<b>Private</b>	Within distance of 1.0 km
<b>State Government</b>	Within distance less than 1.0 km
<b>Adult Education Centre</b>	NA
<b>Health Facilities</b>	Within distance 0.50 km
<b>Urban Health Post</b>	NA
<b>Primary Health Centre</b>	NA
<b>Government Hospital</b>	Within distance less than 1.0 km
<b>Maternity Centre</b>	NA
<b>Private Clinic</b>	Within distance of 0.50 km
<b>Registered Medical Practitioner (RMP)</b>	Within distance of 0.50 km
<b>Ayurvedic Doctor/Vaidya</b>	Within distance of 0.50 km
<b>Social Development/Welfare</b>	Within distance of 1.0 km
<b>Community Hall</b>	Within distance of 0.50 km
<b>Livelihood/Production Centre</b>	NA
<b>Vocational Training/Training cum Production Centre</b>	NA
<b>Street Children Rehabilitation Centre</b>	NA
<b>Night Shelter</b>	NA

<b>Old Age Home</b>	NA
<b>Self Help Groups/DWCUA Groups in Slum</b>	Within distance of 0.50 km
<b>No. of Neighbourhood Groups (NHGs) in slum</b>	Within distance of 0.50 km
<b>Slum-dwellers Association</b>	NA
<b>Youth Association</b>	NA
<b>Women's Association/Mahila Samithis</b>	NA

#### 24. SARADAPALLY BASTI

<b>Education &amp; Social Infrastructure</b>	
<b>Pre-primary School</b>	
<b>Anganwadi under ICDS</b>	Within distance of 0.50 km
<b>Municipal Pre-school</b>	NA
<b>Private Pre-school</b>	NA
<b>Primary School</b>	
<b>Municipal</b>	NA
<b>State Government</b>	Within distance of 0.50 km
<b>Private</b>	NA
<b>High School</b>	
<b>Municipal</b>	NA
<b>Private</b>	Within distance of 1.0 km
<b>State Government</b>	Within distance less than 1.0 km
<b>Adult Education Centre</b>	NA
<b>Health Facilities</b>	Within distance 0.50 km
<b>Urban Health Post</b>	NA
<b>Primary Health Centre</b>	NA
<b>Government Hospital</b>	Within distance less than 1.0 km
<b>Maternity Centre</b>	NA
<b>Private Clinic</b>	Within distance of 0.50 km



<b>Registered Medical Practitioner (RMP)</b>	Within distance of 0.50 km
<b>Ayurvedic Doctor/Vaidya</b>	Within distance of 0.50 km
<b>Social Development/Welfare</b>	Within distance of 1.0 km
<b>Community Hall</b>	Within distance of 0.50 km
<b>Livelihood/Production Centre</b>	NA
<b>Vocational Training/Training cum Production Centre</b>	NA
<b>Street Children Rehabilitation Centre</b>	NA
<b>Night Shelter</b>	NA
<b>Old Age Home</b>	NA
<b>Self Help Groups/DWCUA Groups in Slum</b>	Within distance of 0.50 km
<b>No. of Neighbourhood Groups (NHGs) in slum</b>	Within distance of 0.50 km
<b>Slum-dwellers Association</b>	NA
<b>Youth Association</b>	NA
<b>Women's Association/Mahila Samithis</b>	NA

#### 25. MURI PATTY BASTI

<b>Education &amp; Social Infrastructure</b>	
<b>Pre-primary School</b>	
<b>Anganwadi under ICDS</b>	Within distance of 0.50 km
<b>Municipal Pre-school</b>	NA
<b>Private Pre-school</b>	NA
<b>Primary School</b>	
<b>Municipal</b>	NA
<b>State Government</b>	Within distance of 0.50 km
<b>Private</b>	NA
<b>High School</b>	
<b>Municipal</b>	NA
<b>Private</b>	Within distance of 1.0 km

<b>State Government</b>	Within distance less than 1.0 km
<b>Adult Education Centre</b>	NA
<b>Health Facilities</b>	Within distance 0.50 km
<b>Urban Health Post</b>	NA
<b>Primary Health Centre</b>	NA
<b>Government Hospital</b>	Within distance less than 1.0 km
<b>Maternity Centre</b>	NA
<b>Private Clinic</b>	Within distance of 0.50 km
<b>Registered Medical Practitioner (RMP)</b>	Within distance of 0.50 km
<b>Ayurvedic Doctor/Vaidya</b>	Within distance of 0.50 km
<b>Social Development/Welfare</b>	Within distance of 1.0 km
<b>Community Hall</b>	Within distance of 0.50 km
<b>Livelihood/Production Centre</b>	NA
<b>Vocational Training/Training cum Production Centre</b>	NA
<b>Street Children Rehabilitation Centre</b>	NA
<b>Night Shelter</b>	NA
<b>Old Age Home</b>	NA
<b>Self Help Groups/DWCUA Groups in Slum</b>	Within distance of 0.50 km
<b>No. of Neighbourhood Groups (NHGs) in slum</b>	Within distance of 0.50 km
<b>Slum-dwellers Association</b>	NA
<b>Youth Association</b>	NA
<b>Women's Association/Mahila Samithis</b>	NA

## 26. BHAGNI BASTI

<b>Education &amp; Social Infrastructure</b>	
<b>Pre-primary School</b>	
<b>Anganwadi under ICDS</b>	Within distance of 0.50 km
<b>Municipal Pre-school</b>	NA

<b>Private Pre-school</b>	NA
<b>Primary School</b>	
<b>Municipal</b>	NA
<b>State Government</b>	Within distance of 0.50 km
<b>Private</b>	NA
<b>High School</b>	
<b>Municipal</b>	NA
<b>Private</b>	Within distance of 1.0 km
<b>State Government</b>	Within distance less than 1.0 km
<b>Adult Education Centre</b>	NA
<b>Health Facilities</b>	Within distance 0.50 km
<b>Urban Health Post</b>	NA
<b>Primary Health Centre</b>	NA
<b>Government Hospital</b>	Within distance less than 1.0 km
<b>Maternity Centre</b>	NA
<b>Private Clinic</b>	Within distance of 0.50 km
<b>Registered Medical Practitioner (RMP)</b>	Within distance of 0.50 km
<b>Ayurvedic Doctor/Vaidya</b>	Within distance of 0.50 km
<b>Social Development/Welfare</b>	Within distance of 1.0 km
<b>Community Hall</b>	Within distance of 0.50 km
<b>Livelihood/Production Centre</b>	NA
<b>Vocational Training/Training cum Production Centre</b>	NA
<b>Street Children Rehabilitation Centre</b>	NA
<b>Night Shelter</b>	NA
<b>Old Age Home</b>	NA
<b>Self Help Groups/DWCUA Groups in Slum</b>	Within distance of 0.50 km
<b>No. of Neighbourhood Groups (NHGs) in slum</b>	Within distance of 0.50 km
<b>Slum-dwellers Association</b>	NA



<b>Youth Association</b>	NA
<b>Women's Association/Mahila Samithis</b>	NA

**27. NAYA PARA BASTI**

<b>Education &amp; Social Infrastructure</b>	
<b>Pre-primary School</b>	
<b>Anganwadi under ICDS</b>	Within distance of 0.50 km
<b>Municipal Pre-school</b>	NA
<b>Private Pre-school</b>	NA
<b>Primary School</b>	
<b>Municipal</b>	NA
<b>State Government</b>	Within distance of 0.50 km
<b>Private</b>	NA
<b>High School</b>	
<b>Municipal</b>	NA
<b>Private</b>	Within distance of 1.0 km
<b>State Government</b>	Within distance less than 1.0 km
<b>Adult Education Centre</b>	NA
<b>Health Facilities</b>	Within distance 0.50 km
<b>Urban Health Post</b>	NA
<b>Primary Health Centre</b>	NA
<b>Government Hospital</b>	Within distance less than 1.0 km
<b>Maternity Centre</b>	NA
<b>Private Clinic</b>	Within distance of 0.50 km
<b>Registered Medical Practitioner (RMP)</b>	Within distance of 0.50 km
<b>Ayurvedic Doctor/Vaidya</b>	Within distance of 0.50 km
<b>Social Development/Welfare</b>	Within distance of 1.0 km
<b>Community Hall</b>	Within distance of 0.50 km
<b>Livelihood/Production Centre</b>	NA

<b>Vocational Training/Training cum Production Centre</b>	NA
<b>Street Children Rehabilitation Centre</b>	NA
<b>Night Shelter</b>	NA
<b>Old Age Home</b>	NA
<b>Self Help Groups/DWCUA Groups in Slum</b>	Within distance of 0.50 km
<b>No. of Neighbourhood Groups (NHGs) in slum</b>	Within distance of 0.50 km
<b>Slum-dwellers Association</b>	NA
<b>Youth Association</b>	NA
<b>Women's Association/Mahila Samithis</b>	NA

**28. STATION PARA ROAD BASTI**

<b>Education &amp; Social Infrastructure</b>	
<b>Pre-primary School</b>	
<b>Anganwadi under ICDS</b>	Within distance of 0.50 km
<b>Municipal Pre-school</b>	NA
<b>Private Pre-school</b>	NA
<b>Primary School</b>	
<b>Municipal</b>	NA
<b>State Government</b>	Within distance of 0.50 km
<b>Private</b>	NA
<b>High School</b>	
<b>Municipal</b>	NA
<b>Private</b>	Within distance of 1.0 km
<b>State Government</b>	Within distance less than 1.0 km
<b>Adult Education Centre</b>	NA
<b>Health Facilities</b>	Within distance 0.50 km
<b>Urban Health Post</b>	NA
<b>Primary Health Centre</b>	NA
<b>Government Hospital</b>	Within distance less than 1.0 km

<b>Maternity Centre</b>	NA
<b>Private Clinic</b>	Within distance of 0.50 km
<b>Registered Medical Practitioner (RMP)</b>	Within distance of 0.50 km
<b>Ayurvedic Doctor/Vaidya</b>	Within distance of 0.50 km
<b>Social Development/Welfare</b>	Within distance of 1.0 km
<b>Community Hall</b>	Within distance of 0.50 km
<b>Livelihood/Production Centre</b>	NA
<b>Vocational Training/Training cum Production Centre</b>	NA
<b>Street Children Rehabilitation Centre</b>	NA
<b>Night Shelter</b>	NA
<b>Old Age Home</b>	NA
<b>Self Help Groups/DWCUA Groups in Slum</b>	Within distance of 0.50 km
<b>No. of Neighbourhood Groups (NHGs) in slum</b>	Within distance of 0.50 km
<b>Slum-dwellers Association</b>	NA
<b>Youth Association</b>	NA
<b>Women's Association/Mahila Samithis</b>	NA

**29. JHUNJHUN PATTY BASTI**

<b>Education &amp; Social Infrastructure</b>	
<b>Pre-primary School</b>	
<b>Anganwadi under ICDS</b>	Within distance of 0.50 km
<b>Municipal Pre-school</b>	NA
<b>Private Pre-school</b>	NA
<b>Primary School</b>	
<b>Municipal</b>	NA
<b>State Government</b>	Within distance of 0.50 km
<b>Private</b>	NA
<b>High School</b>	
<b>Municipal</b>	NA



<b>Private</b>	Within distance of 1.0 km
<b>State Government</b>	Within distance less than 1.0 km
<b>Adult Education Centre</b>	NA
<b>Health Facilities</b>	Within distance 0.50 km
<b>Urban Health Post</b>	NA
<b>Primary Health Centre</b>	NA
<b>Government Hospital</b>	Within distance less than 1.0 km
<b>Maternity Centre</b>	NA
<b>Private Clinic</b>	Within distance of 0.50 km
<b>Registered Medical Practitioner (RMP)</b>	Within distance of 0.50 km
<b>Ayurvedic Doctor/Vaidya</b>	Within distance of 0.50 km
<b>Social Development/Welfare</b>	Within distance of 1.0 km
<b>Community Hall</b>	Within distance of 0.50 km
<b>Livelihood/Production Centre</b>	NA
<b>Vocational Training/Training cum Production Centre</b>	NA
<b>Street Children Rehabilitation Centre</b>	NA
<b>Night Shelter</b>	NA
<b>Old Age Home</b>	NA
<b>Self Help Groups/DWCUA Groups in Slum</b>	Within distance of 0.50 km
<b>No. of Neighbourhood Groups (NHGs) in slum</b>	Within distance of 0.50 km
<b>Slum-dwellers Association</b>	NA
<b>Youth Association</b>	NA
<b>Women's Association/Mahila Samithis</b>	NA

### 30. BOUBAZAR BASTI

<b>Education &amp; Social Infrastructure</b>	
<b>Pre-primary School</b>	
<b>Anganwadi under ICDS</b>	Within distance of 0.50 km
<b>Municipal Pre-school</b>	NA

<b>Private Pre-school</b>	NA
<b>Primary School</b>	
<b>Municipal</b>	NA
<b>State Government</b>	Within distance of 0.50 km
<b>Private</b>	NA
<b>High School</b>	
<b>Municipal</b>	NA
<b>Private</b>	Within distance of 1.0 km
<b>State Government</b>	Within distance less than 1.0 km
<b>Adult Education Centre</b>	NA
<b>Health Facilities</b>	Within distance 0.50 km
<b>Urban Health Post</b>	NA
<b>Primary Health Centre</b>	NA
<b>Government Hospital</b>	Within distance less than 1.0 km
<b>Maternity Centre</b>	NA
<b>Private Clinic</b>	Within distance of 0.50 km
<b>Registered Medical Practitioner (RMP)</b>	Within distance of 0.50 km
<b>Ayurvedic Doctor/Vaidya</b>	Within distance of 0.50 km
<b>Social Development/Welfare</b>	Within distance of 1.0 km
<b>Community Hall</b>	Within distance of 0.50 km
<b>Livelihood/Production Centre</b>	NA
<b>Vocational Training/Training cum Production Centre</b>	NA
<b>Street Children Rehabilitation Centre</b>	NA
<b>Night Shelter</b>	NA
<b>Old Age Home</b>	NA
<b>Self Help Groups/DWCUA Groups in Slum</b>	Within distance of 0.50 km
<b>No. of Neighbourhood Groups (NHGs) in slum</b>	Within distance of 0.50 km
<b>Slum-dwellers Association</b>	NA

<b>Youth Association</b>	NA
<b>Women's Association/Mahila Samithis</b>	NA

### 31. SOULMARI BASTI

<b>Education &amp; Social Infrastructure</b>	
<b>Pre-primary School</b>	
<b>Anganwadi under ICDS</b>	Within distance of 0.50 km
<b>Municipal Pre-school</b>	NA
<b>Private Pre-school</b>	NA
<b>Primary School</b>	
<b>Municipal</b>	NA
<b>State Government</b>	Within distance of 0.50 km
<b>Private</b>	NA
<b>High School</b>	
<b>Municipal</b>	NA
<b>Private</b>	Within distance of 1.0 km
<b>Adult Education Centre</b>	NA
<b>Health Facilities</b>	Within distance 0.50 km
<b>Urban Health Post</b>	NA
<b>Primary Health Centre</b>	NA
<b>Government Hospital</b>	Within distance less than 1.0 km
<b>Maternity Centre</b>	NA
<b>Private Clinic</b>	Within distance of 0.50 km
<b>Registered Medical Practitioner (RMP)</b>	Within distance of 0.50 km
<b>Ayurvedic Doctor/Vaidya</b>	Within distance of 0.50 km
<b>Social Development/Welfare</b>	Within distance of 1.0 km
<b>Community Hall</b>	Within distance of 0.50 km
<b>Livelihood/Production Centre</b>	NA
<b>Vocational Training/Training cum Production Centre</b>	NA



<b>Street Children Rehabilitation Centre</b>	NA
<b>Night Shelter</b>	NA
<b>Old Age Home</b>	NA
<b>Self Help Groups/DWCUA Groups in Slum</b>	Within distance of 0.50 km
<b>No. of Neighbourhood Groups (NHGs) in slum</b>	Within distance of 0.50 km
<b>Slum-dwellers Association</b>	NA
<b>Youth Association</b>	NA
<b>Women's Association/Mahila Samithis</b>	NA

### 32. JHURIPARA BASTI

<b>Education &amp; Social Infrastructure</b>	
<b>Pre-primary School</b>	
<b>Anganwadi under ICDS</b>	Within distance of 0.50 km
<b>Municipal Pre-school</b>	NA
<b>Private Pre-school</b>	NA
<b>Primary School</b>	
<b>Municipal</b>	NA
<b>State Government</b>	Within distance of 0.50 km
<b>Private</b>	NA
<b>High School</b>	
<b>Municipal</b>	NA
<b>Private</b>	Within distance of 1.0 km
<b>State Government</b>	Within distance less than 1.0 km
<b>Adult Education Centre</b>	NA
<b>Health Facilities</b>	Within distance 0.50 km
<b>Urban Health Post</b>	NA
<b>Primary Health Centre</b>	NA
<b>Government Hospital</b>	Within distance less than 1.0 km
<b>Maternity Centre</b>	NA

<b>Private Clinic</b>	Within distance of 0.50 km
<b>Registered Medical Practitioner (RMP)</b>	Within distance of 0.50 km
<b>Ayurvedic Doctor/Vaidya</b>	Within distance of 0.50 km
<b>Social Development/Welfare</b>	Within distance of 1.0 km
<b>Community Hall</b>	Within distance of 0.50 km
<b>Livelihood/Production Centre</b>	NA
<b>Vocational Training/Training cum Production Centre</b>	NA
<b>Street Children Rehabilitation Centre</b>	NA
<b>Night Shelter</b>	NA
<b>Old Age Home</b>	NA
<b>Self Help Groups/DWCUA Groups in Slum</b>	Within distance of 0.50 km
<b>No. of Neighbourhood Groups (NHGs) in slum</b>	Within distance of 0.50 km
<b>Slum-dwellers Association</b>	NA
<b>Youth Association</b>	NA
<b>Women's Association/Mahila Samithis</b>	NA

### 33. C.T.R.I BASTI

<b>Education &amp; Social Infrastructure</b>	
<b>Pre-primary School</b>	
<b>Anganwadi under ICDS</b>	Within distance of 0.50 km
<b>Municipal Pre-school</b>	NA
<b>Private Pre-school</b>	NA
<b>Primary School</b>	
<b>Municipal</b>	NA
<b>State Government</b>	Within distance of 0.50 km
<b>Private</b>	NA
<b>High School</b>	
<b>Municipal</b>	NA
<b>Private</b>	Within distance of 1.0 km

<b>State Government</b>	Within distance less than 1.0 km
<b>Adult Education Centre</b>	NA
<b>Health Facilities</b>	Within distance 0.50 km
<b>Urban Health Post</b>	NA
<b>Primary Health Centre</b>	NA
<b>Government Hospital</b>	Within distance less than 1.0 km
<b>Maternity Centre</b>	NA
<b>Private Clinic</b>	Within distance of 0.50 km
<b>Registered Medical Practitioner (RMP)</b>	Within distance of 0.50 km
<b>Ayurvedic Doctor/Vaidya</b>	Within distance of 0.50 km
<b>Social Development/Welfare</b>	Within distance of 1.0 km
<b>Community Hall</b>	Within distance of 0.50 km
<b>Livelihood/Production Centre</b>	NA
<b>Vocational Training/Training cum Production Centre</b>	NA
<b>Street Children Rehabilitation Centre</b>	NA
<b>Night Shelter</b>	NA
<b>Old Age Home</b>	NA
<b>Self Help Groups/DWCUA Groups in Slum</b>	Within distance of 0.50 km
<b>No. of Neighbourhood Groups (NHGs) in slum</b>	Within distance of 0.50 km
<b>Slum-dwellers Association</b>	NA
<b>Youth Association</b>	NA
<b>Women's Association/Mahila Samithis</b>	NA

  
**Chairman**  
 Dinhata Municipality





# IMPLEMENTATION SCHEDULE

### Implementation Schedule 2017-18

Sl. No.	Activity	February				March				April				May				June				July							
		1st	2nd	3rd	4th	1st	2nd	3rd	4th	1st	2nd	3rd	4th	1st	2nd	3rd	4th	1st	2nd	3rd	4th	1st	2nd	3rd	4th				
1.0	Preparation of field works & MIS entry	█	█	█	█	█	█	█	█																				
2.0	Construction of Single storied DU including S & P, Elec.																												
3.0	Geo-tagging of DU																												
4.0	Infrastructure Works(Tendering formalities and Implementation for field works																												









# BENEFICIARY LIST

















ULB: Dinhata Municipality

Beneficiary List for FY 2017-2018 under PMAY-HFA(U)








13








Sl.No.	Ward No.	Slum / Non Slum	Beneficiary Name	Father's / Husband Name	Caste Category ST/SC/OBC	Gender	Religions	Holding No.	Aadhaar No./Voter Card No.	Photo
1	1	SLUM	BEAUTY BARMAN	ISHWAR CH BARMAN	SC	FEMALE	HINDU	242/153	703698105605	
2	1	SLUM	NIRANJAN BARMAN	UMANANDA BARMAN	SC	MALE	HINDU	180/NEW	983420158521	
3	1	SLUM	SUBHASH CH ROY	JATINDRA NATH ROY	SC	MALE	HINDU	19/30-K	559337238206	
4	1	SLUM	SOUMEN DAS	LATE NARESH CH DAS	SC	MALE	HINDU	50/110	366614861650	
5	1	SLUM	RITA PANDEY	SHIBNATH PANDEY	GENERAL	FEMALE	HINDU	32/23/211-A	728889073102	
6	1	SLUM	PRAVAT BARMAN	LATE RAMHARI BARMAN	SC	MALE	HINDU	12/36-C	699890602593	








7	1	SLUM	PAMPA GUHA	LATE SANJIB GUHA	GENERAL	MALE	HINDU	19/8/109	492975272916	
8	1	SLUM	BAPI BOSE	BIMAL BOSE	GENERAL	MALE	HINDU	184/NEW	787833027493	
9	1	SLUM	ANITA GOSWAMI	BOMKESH GOSWAMI	GENERAL	MALE	HINDU	177/120/E-I	338800027607	
10	1	SLUM	KAMAL CH BARMAN	HALADAR BARMAN	SC	MALE	HINDU	178/NEW	860722124757	
11	1	SLUM	JAYA SAHA PRAMANIK	AJIT KUMAR SAHA	GENERAL	MALE	HINDU	15/70	251607932596	
12	1	SLUM	BINA SUTRADHAR	KAMALA KANATA SUTRADHAR	GENERAL	MALE	HINDU	283/73/211	331324800383	
13	1	SLUM	RINKU DEY	SANKAR KUMAR DEY	GENERAL	FEMALE	HINDU	232/122	402890818973	

14	1	SLUM	NIDHIR DEY	LATE HARIPADA DEY	GENERAL	FEMALE	HINDU	284/NEW	665362345507	
15	1	SLUM	PRADIP KUMAR SARKAR	NIKUNJA BIHARI SARKAR	OBC	FEMALE	HINDU	21/270	880991557869	
16	1	SLUM	SUDEB SAHA	AMRITALAL SAHA	GENERAL	MALE	HINDU	2/92-A	550314790792	
17	1	SLUM	BASUDEB SAHA	AMRITALAL SAHA	GENERAL	MALE	HINDU	2/92-B	681606110004	
18	1	SLUM	MITHUN MODAK	HARENDRA CH MODAK	GENERAL	MALE	HINDU	66/158	974335035599	
19	1	SLUM	SWAPAN SUTRADHAR	PRABIR SUTRADHAR	GENERAL	MALE	HINDU	46/NEW	925381858420	
20	1	SLUM	MINA RANI DAS	LATE BISHNU NARAYAN DAS	SC	MALE	HINDU	42/31	785397396758	

















21	1	SLUM	CHANDA SARKAR	LAXMAN SARKAR	OBC	FEMALE	HINDU	179/87	793994770450	
22	1	SLUM	PRADIP RAKSHIT	KANU RAKSHIT	GENERAL	MALE	HINDU	31/40/286-A	349576231362	
23	1	SLUM	GOUR CH GHOSH	LATE PURNA CH GHOSH	GENERAL	MALE	HINDU	61/104/371	431513480851	
24	1	SLUM	KAMAL SARKAR	LATE DINOBANDHU SARJKAR	GENERAL	MALE	HINDU	164/111	634693163243	
25	1	SLUM	RANJITA BARMAN	FANINDRA NATH BARMAN	SC	FEMALE	HINDU	243/NEW	500474908193	
26	1	SLUM	MANORANJAN SHIL	LATE MANINDRA CH SHIL	GENERAL	MALE	HINDU	14/69	873095280591	
27	1	SLUM	GOPAL MODAK	DHIREN MODAK	OBC	MALE	HINDU	19/22	944112137198	








28	1	SLUM	SUKLA CHANDA	PRANESH CHANDA	GENERAL	FEMALE	HINDU	168/114	855733257825	
29	1	SLUM	GOUTAM RAJBHAR	GANGA RAJBHAR	GENERAL	MALE	HINDU	37/5	442283234006	
30	1	SLUM	SUSHANTA BISWAS	SUKUMAR BISWAS	GENERAL	MALE	HINDU	29/18/B-I	728977049787	
31	1	SLUM	GOPAL MAHANTA	PRANKRISHA MOHANTA	GENERAL	MALE	HINDU	91/27	927727540650	
32	1	SLUM	KAKALI SARKAR CHAKRABORTY	JYOTIRMOY CHAKRABORTY	GENERAL	MALE	HINDU	177/120/A-I	220811564420	
33	1	SLUM	JAGADISH CH HISABIA	LATE MAHIM CH HISABIA	GENERAL	MALE	HINDU	36/48/NEW	577776057876	
34	1	SLUM	PRAVAT KR. ROY	NAGENDRA NATH ROY	SC	MALE	HINDU	48/NEW	333870280608	

35	1	SLUM	JIBENDRA CH RAKSHIT	JOGENDRA CH RAKSHIT	GENERAL	MALE	HINDU	63/61/283	301105455749	
36	1	SLUM	RANJIT DEBNATH	BISEWAR DEBNATH	GENERAL	MALE	HINDU	16/2	657271035548	
37	1	SLUM	ARINDAM SARKAR	LATE ARABINDU SARKAR	GENERAL	MALE	HINDU	71/23	573691133086	
38	1	SLUM	BANI BARMAN	BUDA BARMAN	SC	FEMALE	HINDU	92/91	356886349158	
39	1	SLUM	SHANKAR BARMAN	KRISHNA KANTA BARMAN	SC	MALE	HINDU	34/6/212-A	250574751655	
40	1	SLUM	JYOTSNA SUTRADHAR	JATIN SUTRADHAR	SC	MALE	HINDU	36/47	536151824859	
41	1	SLUM	PRADIP MODAK	DULAL MODAK	GENERAL	MALE	HINDU	130/NEW	337490730217	

















42	1	SLUM	SUJIT KARMAKAR	RADHESHYAM KARMAKAR	GENERAL	MALE	HINDU	285/NEW-B	243207584337	
43	1	SLUM	CHITTA RANJAN DEY	NIMAI CHAND DEY	GENERAL	MALE	HINDU	263/NEW	267809428716	
44	1	SLUM	GOURI DEBNATH	NIRMAL CH DEBNATH	GENERAL	MALE	HINDU	181/NEW	890966810805	
45	2	SLUM	RAJU ROY	BASUDEB ROY	GENERAL	MALE	HINDU	48/9	740433049790	
46	2	SLUM	PRANAB KUMAR ROY	PRAFULLA KUMAR ROY	GENERAL	MALE	HINDU	18/14/33	609120952750	
47	2	SLUM	TAPAN CHANDA	JITENDRA NATH CHANDA	GENERAL	MALE	HINDU	30/8-C	630448861470	
48	2	SLUM	BISWAJIT GHOSAL	LATE TARAPADA GHOSHAL	GENERAL	MALE	HINDU		581662596106	

49	2	SLUM	NITAI KARMAKAR	KOKAN KARMAKAR	OBC	MALE	HINDU	24/11-B	372869676589	
50	2	SLUM	SAMIR GHOSH	SACHINDRA NARAYAN GHOSH	GENERAL	MALE	HINDU	10/64/314/A-I	214386741249	
51	2	SLUM	SUDIP KUMAR ROY	LATE KALYAN ROY	GENERAL	MALE	HINDU	188/NEW	716586821673	
52	2	SLUM	SAMIR KARMAKAR	LATE TARAPADA KARMAKAR	OBC	MALE	HINDU	5/8	673892431621	
53	2	SLUM	DEBASISH CHAKARABORTY	LATE BIRENDRA CH CHAKARABORTY	GENERAL	MALE	HINDU	4/10/126	528595523885	
54	2	SLUM	SUSHIL KUMAR ROY	LATE RAMESH KUMAR ROY	OBC	MALE	HINDU	31/20/351	705446593947	
55	2	SLUM	GOUR CHANDRA SAHA	MADHUSUDAN SAHA	GENERAL	MALE	HINDU	80/NEW	345361059951	

56	2	SLUM	NIRMAL CHANDRA SAHA	LATE. NRIPENDRA NATH SAHA	GENERAL	MALE	HINDU	97/4	415783347421	
57	2	SLUM	PROTIMA DEY SARKAR	SUHAS DEY SARKAR	GENERAL	FEMALE	HINDU	114/NEW	304305290376	
58	2	SLUM	BIMALESH CHOUDHURY	SURESH CH CHOUDHURY	GENERAL	MALE	HINDU	7/6/15-B	972802951871	
59	2	SLUM	RATAN ROY	RUDRA ROY	GENERAL	MALE	HINDU	17/44/NEW	314531297246	
60	2	SLUM	MANJU ROY	LATE. RAMCHANDRA ROY	GENERAL	MALE	HINDU	53/NEW-A	566159272478	
61	2	SLUM	BIPLAB KARMAKAR	LT. BIREN KARMAKAR	GENERAL	MALE	HINDU	27/23 A	282282730074	
62	2	SLUM	KALICHRAN DEY	MANINDRA CH DEY	GENERAL	MALE	HINDU	23/8/A/III	776375102935	









63	2	SLUM	SWAGATA SARKAR	LT. MANOJ SARKAR	GENERAL	FEMALE	HINDU	10/8/19-A	955590452176	
64	2	SLUM	MANJU SAHA	BANKU BIHARI SAHA	GENERAL	FEMALE	HINDU	32/3/A	227225728925	
65	2	SLUM	MINTU BARMAN	LATE. DEBEN BARMAN	SC	MALE	HINDU	8/15-A	236657074236	
66	2	SLUM	RANJIT MITRA	LATE NARENDRA MITRA	GENERAL	MALE	HINDU	10/13-A	284703438867	
67	2	SLUM	NIKHIL NAG	AMBIKA CHARAN NAG	GENERAL	MALE	HINDU	5/18./2018	634224937729	
68	2	SULM	SUJAY BASAK	LT. SAMAR BASAK	GENERAL	MALE	HINDU	16/103/NEW	235261268678	
69	3	SLUM	AJAY GUHA ROY	LATE. AMALESH GUHA ROY	GENERAL	MALE	HINDU	40/113/93	563380545447	








70	3	SLUM	REKHA DUTTA	PARESH CHANDRA DUTTA	GENERAL	FEMALE	HINDU	41/16/333-A	220923959197	
71	3	SLUM	RATAN CHANDRA PAUL	BINOD PAUL	GENERAL	MALE	HINDU	44/57/45-B	465862384532	
72	3	SLUM	UJJAL MITRA	LATE. KAMAKHYA PADA MITRA	GENERAL	MALE	HINDU	20/43/34/A-1	908736404611	
73	3	SLUM	SAIKAT MITRA	LATE. SAILENDRA NARAYAN MITRA	GENERAL	MALE	HINDU	68/105/73-B	589938835583	
74	3	SLUM	SANTANU MITRA	LATE. SAILENDRA NARAYAN MITRA	GENERAL	MALE	HINDU	68/105/73-C	949556502679	
75	3	SLUM	BIPLAB KARMAKAR	PRAVAT CHANDRA KARMAKAR	GENERAL	MALE	HINDU	266/NEW	647622928390	
76	3	SLUM	ALOK ROY GUPTA	DEBIPRASAD ROY GUPTA	GENERAL	MALE	HINDU	19/91/135-A	560209778866	

77	3	SLUM	BIJOY KUMAR ROY	LATE. BHABENDRA NATH ROY	GENERAL	MALE	HINDU	108/4/101	615422380903	
78	3	SLUM	SUJIT CHAKRABORTY	SANTOSH CHAKRABORTY	GENERAL	MALE	HINDU	140/119/NEW	857566619790	
79	3	SLUM	PROVAT MAJUMDER	RAMANI MOHAN MAJUMDER	GENERAL	MALE	HINDU	186/47/341-A	314619096262	
80	3	SLUM	SUBHASH BISWAS	DIUENDRA MOHAN BISWAS	GENERAL	MALE	HINDU	36/20/200-A	592699629772	
81	3	SLUM	JOYDEB SAHA	SATENDRA KUMAR SAHA	GENERAL	MALE	HINDU	199/42/311-A	588858034940	
82	3	SLUM	NURIAHAN CHOWDHURY	NURE ROUSHAN CHOWDHURY	GENERAL	FEMALE	MUSLIM	69/7/13-A	702588507774	
83	3	SLUM	CHANDRA DAS	LATE. NALINI DAS	GENERAL	FEMALE	HINDU	173/38/309	310707119280	

















84	3	SLUM	AJOY BOSE	LATE. BHUPESH CHANDRA BOSE	GENERAL	MALE	HINDU	4/5/163-A-I	959967806294	
85	3	SLUM	SIBNATH BOSE	LATE. BHUPESH CHANDRA BOSE	GENERAL	MALE	HINDU	4/5/163-A-II	559115388471	
86	3	SLUM	DILIP CHAKRABORTY	LATE. BINAY BHUSAN CHAKRABORTY	GENERAL	MALE	HINDU	139/35/135	665556248615	
87	3	SLUM	SUBRATA KARMAKAR	LATE. SACHIN KARMAKAR	GENERAL	MALE	HINDU	45/116/96-A	719734355431	
88	3	SLUM	KRISHNA SARKAR MODAK	PRANESH MODAK	OBC	FEMALE	HINDU	12/187/NEW	456806061819	
89	3	SLUM	ANKUR ROY SOUDH	LATE. LALIT MOHAN ROY DSOUDH	SC	MALE	HINDU	80/15/24	960756393467	
90	3	SLUM	GITA SEN	SAMARENDRA MOHAN SEN	GENERAL	FEMALE	HINDU	178/NEW-A	932690446463	








91	3	SLUM	GOUTAM GOSWAMI	LATE. BIJAN BILASH GOSWAMI	GENERAL	MALE	HINDU	117/23/242	719110567852	
92	3	SLUM	MANABENDRA ROY	LATE. BISWANATH ROY	SC	MALE	HINDU	147/48/149-A	365619931887	
93	3	SLUM	BIPUL MODAK	DINESH MODAK	OBC	MALE	HINDU	93/07/184	309920663275	
94	3	SLUM	AJANTA BISWAS	LATE. SUBODH KUMAR BISWAS	OBC	FEMALE	HINDU	37/41/306	752770681201	
95	3	SLUM	ANNA BISWAS	LATE. UTTAM KUMAR BISWAS	OBC	FEMALE	HINDU	154/61/179-C	250077586779	
96	3	SLUM	GOPAL MODAK	LATE DINESH MODAK	OBC	MALE	HINDU	88/NEW	894567496260	
97	3	SLUM	HIRA BANERJEE	LATE SURESH CH BARMAN	GENERAL	MALE	HINDU	34/103/56	307805325453	

98	3	SLUM	PRASANTA KARMAKAR	MANGAL CH KARMAKAR	GENERAL	MALE	HINDU	87/17/116	428160551155	
99	4	SLUM	PRASHANTA KAR	LATE RANENDRA KAR	GENERAL	MALE	HINDU	159/27/134	884140502313	
100	4	SLUM	RABI PAL	LATE RAMESH PAL	GENERAL	MALE	HINDU	311/55/162	643333036331	
101	4	SULM	JAYANTA KAR	LATE ABINASH CHANDRA KAR	GENERAL	MALE	HINDU	204/25/132-A	352622311644	
102	4	SLUM	TUSHAR KANTI ACHARYA	LATE FANINDRA NATH ACHARYA	GENERAL	MALE	HINDU	261/11/114	435468094427	
103	4	SLUM	SWAPNA DAS DEY	LATE RANJIT KAR DAS	GENERAL	FEMALE	HINDU	239/42/149-A	527690346807	
104	4	SLUM	SUJIT DAS	SAMIRAN CHANDRA DAS	GENERAL	MALE	HINDU	316/380/NEW	452062654060	
















105	4	SLUM	PRADIP GHOSH THAKUR	LATE GOURINDRA GHOSH THAKUR	GENERAL	MALE	HINDU	290/75/182-A	209499357037	
106	4	SLUM	DEBASISH SAHA	LATE SUSHIL CHANDRA SAHA	GENERAL	MALE	HINDU	371/149/263-A	864609009522	
107	4	SLUM	RATAN DEBNATH	LATE GOPAL DEBNATH	GENERAL	MALE	HINDU	440/176/292-A	616429305917	
108	4	SLUM	BAPI NANDI	LATE MANTU NANDI	GENERAL	MALE	HINDU	NO	365655167892	
109	4	SLUM	NITISH KR KAR	LATE PRITISH KR KAR	GENERAL	MALE	HINDU	218/16/123-A	239875458916	
110	4	SLUM	MUKTI MITRA	LATE RABI MITRA	GENERAL	FEMALE	HINDU	365/107/220	710487142996	
111	4	SLUM	MONIBALA DEBNATH	LATE RADHESHYAM SAHA	GENERAL	FEMALE	HINDU	434/175/290	847331874838	








112	4	SLUM	PARIMAL ROY	LATE MONMOHAN ROY	GENERAL	MALE	HINDU	NO	398922522993	
113	4	SLUM	KANAK SARKAR	RADHESHYAM SARKAR	GENERAL	FEMALE	HINDU	319/87/196-A	228869502748	
114	4	SLUM	JAYDEB KARMAKAR	LATE KARTIK KARMAKAR	OBC	MALE	HINDU	330/155/269-A	795232334798	
115	4	SLUM	GOUTAM BASAK	LATE BASUDEB BASAK	OBC	MALE	HINDU	NO	860400765509	
116	4	SLUM	SULEKHA PAUL	LATE BHAJAN PAUL	GENERAL	FEMALE	HINDU	NO	255874996130	
117	4	SLUM	GOPAL SAHA	LATE NRIPENDRA CHANDRA SAHA	GENERAL	MALE	HINDU	346/112/225-A	752235087255	
118	4	SLUM	HARIDAS PODDAR	LATE BALARAM PODDAR	OBC	MALE	HINDU	335/241/271-A	608926966266	








119	4	SLUM	GOUR CHANDRA DAS	LATE NRIPENDRA NATH DAS	OBC	MALE	HINDU	241/44/15 C	585527763913	
120	4	SLUM	SAMIR KAR	LATE JITENDRA KAR	GENERAL	MALE	HINDU	160/28/135-A	244798123629	
121	4	SLUM	JHARNA SARKAR	LATE SUSHIL KANTI SARKAR	GENERAL	FEMALE	HINDU	22/4/17-D	729456016524	
122	4	SLUM	KAJAL CHANDA	LATE BADAL KUMAR CHANDA	GENERAL	MALE	HINDU	165/285/90	205175811934	
123	5	SLUM	UTTAM SAHA	LATE NARAYAN SAHA	GENERAL	MALE	HINDU	51/5/130-B	270517660670	
124	5	SLUM	SANJIB BHOWMIK	SAMARENDRA BHOWMIK	GENERAL	MALE	HINDU	8/3/100-C	848028512693	
125	5	SLUM	KRISHINA PADA SAHA	LATE HIRALAL SAHA	GENERAL	MALE	HINDU	42/19/147	215904554790	










126	5	SLUM	BADAL CHANDRA DAS	LATE SATISH CHANDRA DAS	SC	MALE	HINDU	26/NEW	907151934538	
127	5	SLUM	NARU GOPAL PANDIT	AKSHAY KUMAR PANDIT	GENERAL	MALE	HINDU	11/21/8	670152516689	
128	5	SLUM	ALPANA SAHA	SUDHANGSHU SAHA	GENERAL	FEMALE	HINDU	23/56/242	942978441238	
129	5	SLUM	ASHOK ROY	LATE MADAN MOHAN ROY	GENERAL	MALE	HINDU	13/43/212-A	900923545918	
130	5	SLUM	ANUBAL SAHA	LATE PROMOTH NATH SAHA	GENERAL	MALE	HINDU	3/35/204-C	731903428052	
131	5	SLUM	DEBAL CHANDRA SAHA	LATE PROMOTH NATH SAHA	GENERAL	MALE	HINDU	3/35/204-B	667465114059	
132	5	SLUM	MITHU SAHA SARKAR	KALIPADA SARKAR	GENERAL	FEMALE	HINDU	35/1/108-E	452610137236	








133	5	SLUM	LALIT CH. SAHA	LATE REBATI MOHAN SAHA	GENERAL	MALE	HINDU	33/41/210-A	955439380451	
134	5	SLUM	SWAPAN SEN	LATE SUSHIL SEN	OBC	MALE	HINDU	40/20/148	401002184039	
135	5	SLUM	BHABEN CH. MODAK	GIRINDRA MOHAN MODAK	SC	MALE	HINDU	24/20/74	811302010490	
136	5	SLUM	RANJAN KUMAR SAHA	RATISH CHANDRA SAHA	GENERAL	MALE	HINDU	23/24/193	906060078724	
137	5	SLUM	BIMALKRISHNA ADHIKARY	BRAJO GOBINDA ADHIKARY	GENERAL	MALE	HINDU	74/25/40-C	256092007458	
138	5	SLUM	CHANDAN DAS	SHYAMAL DAS	GENERAL	MALE	HINDU	34/47/218-A	302812920693	
139	5	SLUM	MANJU RANI SAHA	LATE KHAGERNDRA MOHAN SAHA	GENERAL	FEMALE	HINDU	85/35/50	876941619552	








140	5	SLUM	SUDHANGSHU SAHA	HARENDRA KUMAR SAHA	GENERAL	MALE	HINDU	36/1/20-A	308843070640	
141	5	SLUM	RATAN CHANDRA SAHA	REBATI MOHAN SAHA	GENERAL	MALE	HINDU	10/11/118	401382355563	
142	5	SLUM	SWAPAN SARKAR	UPENNATH SARKAR	GENERAL	MALE	HINDU	3/1/108-C	468963638769	
143	6	SLUM	KALPANA SAHA	LATE. SUNIL SAHA	GENERAL	FEMALE	HINDU	27/14/210-A	202395366571	
144	6	SLUM	SUBHASH ROY	LATE. SASHI BHUSAN ROY	SC	MALE	HINDU	33/11/161-A	384231662466	
145	6	SLUM	GOURI DEY SARKAR	BISWAJIT DEY SARKAR	GENERAL	FEMALE	HINDU	317/NEW	778838650187	
146	6	SLUM	MAYA CHAKRABORTY	NIKHIL CHAKRABORTY	GENERAL	FEMALE	HINDU	69/41/230-A	214537608200	




147	6	SLUM	SAJAL BARAN SAHA	KHITISH CHANDRA SAHA	GENERAL	MALE	HINDU	22/4/113-A	543574277442	
148	6	SLUM	SWAPNA MUSTAFI	LATE. SIBSEKHAR MUSTAFI	GENERAL	FEMALE	HINDU	12/62/NEW	294921285565	
149	6	SLUM	MRIDUL BANERJEE	LATE. GANGES CHANDRA BANERJEE	GENERAL	MALE	HINDU	14/34/142-C	735944135029	
150	6	SLUM	BHOLA SARKAR	LATE. SUDHIR SARKAR	GENERAL	MALE	HINDU	108/31/179-A	276779820105	
151	6	SLUM	DHANANJAY CHAKRABORTY	LATE. KULADA SANKAR CHAKRABORTY	GENERAL	MALE	HINDU	91/27/216	474920700836	
152	6	SLUM	SUMATI KARMAKAR	HIRALAL KARMAKR	GENERAL	MALE	HINDU	6/13/136	496505523749	
153	6	SLUM	PRODOSH RANJAN SAHA	LATE. PARESH CHANDRA SAHA	GENERAL	MALE	HINDU	26/14/210	691298951897	










154	7	SLUM	CHABAN KUMAR ROY	KUMUD BANDHU ROY	GENERAL	MALE	HINDU	309/311	990923557520	
155	7	NON SLUM	MANIK DEB	LT NIRMAL KR DEB	GENERAL	MALE	HINDU	39/17/35-B	714906688609	
156	7	SLUM	BAIDYANATH DAS	LT HARIBHAKTA DAS	GENERAL	MALE	HINDU	92/63	875871866013	
157	7	NON SLUM	SANKAR PAUL	DEBENDRA PAUL	GENERAL	MALE	HINDU	12/9/12-A	386769568061	
158	7	SLUM	MRIDUL DEB	PRAFULLA CH DEB	GENERAL	MALE	HINDU	39/252-D	833140794500	
159	7	SLUM	PRANAB SEN	PRADIP SEN	GENERAL	MALE	HINDU	84/66-B	757661732658	
160	7	NON SLUM	SUBIMAL CHAKRABORTY	PARESH CH CHAKRABORTY	GENERAL	MALE	HINDU	60/101	792457447238	








161	7	SLUM	RAMU SAU	LATE BAIDYANATH SAU	GENERAL	MALE	HINDU	75/145/C	626475781205	
162	7	SLUM	MOHANLAL DAS	RAJEN CH DAS	SC	MALE	HINDU	74/106-A	988006854840	
163	7	SLUM	HARAN CHANDRA KARMAKAR	BHIM CH KARMAKAR	GENERAL	MALE	HINDU	97/34	314662341760	
164	7	SLUM	ALOK CHOWDHURY	ASHOK KUMAR CHOWDHURY	SC	MALE	HINDU	21/26/46-A	375259457948	
165	7	NON SLUM	REBA SHOME	LATE NRIPENDRA NATH SHOME	GENERAL	FEMALE	HINDU	97/10/58	510859654555	
166	7	NON SLUM	SADHAN DUTTA	PRAMATH KR DUTTA	GENERAL	MALE	HINDU	18/23/25-A	483792811673	
167	7	NON SLUM	ALOK KUMAR ROY	JYOTIRMAY KAR	GENERAL	MALE	HINDU	27/6	849588999986	








168	7	SLUM	PRATIMA MANDAL	PRAFULLA MANDAL	SC	FEMALE	HINDU	82/87	732570709225	
169	7	SLUM	SAHA ALOM MIAH	PAN MAMUD MIAH	GENERAL	MALE	MUSLIM	107/78	350264479449	
170	7	SLUM	MANGAL CHANDRA SAHA	LATE BHABANI PRASAD SAHA	GENERAL	MALE	HINDU	58/N/113	830032560833	
171	7	SLUM	GOUTAM CHANDRA ROY	GIRIS CH ROY	SC	MALE	HINDU	69/36	969294238617	
172	7	SLUM	EBRAHIM AHAMED	MAHIR UDDIN AHAMAED	OBC	MALE	MUSLIM	308/NEW	953168675885	
173	7	SLUM	SITA DAS	SURYA DAS	SC	FEMALE	HINDU	52/12/30-A	584799561901	
174	7	NON SLUM	KALYANI DEB	LATE SUBRATA KR DEB	GENERAL	FEMALE	HINDU	42/17/35-A	396754594046	








175	7	SLUM	KALPANA SARKAR	LATE MADAN SARKAR	GENERAL	FEMALE	HINDU	219/136	279669115202	
176	7	SLUM	ANOWAR HOSSAIN	RAHAMAN MIAH	GENERAL	MALE	MUSLIM	188/219	748379084043	
177	7	SLUM	RAMSUKARAT PASHOAN	LATE HIRALAL PASHOAN	GENERAL	MALE	HINDU	13/193	282594435401	
178	7	SLUM	PUKARI MANDAL	LT KAPINDRA MANDAL	SC	FEMALE	HINDU	55/151	877176772275	
179	7	SLUM	GOURI MANDAL	KRISHNA MANDAL	SC	FEMALE	HINDU	70/237	986640003494	
180	7	SLUM	MAYARANI KARMAKAR	LATE SHIBENDRA NATH KARMAKAR	GENERAL	FEMALE	HINDU	40/253	915049294522	
181	8	SLUM	BISWAJIT SAHA	SAHADEB SAHA	GENERAL	MALE	HINDU	296/12	312529527371	










182	8	SLUM	ANITA RANI SAHA	LATE SWAPAN KR SAHA	GENERAL	FEMALE	HINDU	21/125	389015688304	
183	8	SLUM	MASHIHAN BEWA	SER MD SAI	GENERAL	FEMALE	MUSLIM	38/03	557387098097	
184	8	SLUM	RANI MAHATO	RAJESH MAHATO	SC	FEMALE	HINDU	493/258-C	917585356036	
185	8	SLUM	GANESH BASAK	LATE PARESH CH BASAK	GENERAL	MALE	HINDU	114/NEW	723933331623	
186	8	SLUM	NABIYA BEOYA	KHOKA MIYA	GENERAL	FEMALE	MUSLIM	296/34	941828844864	
187	8	SLUM	JAMIRUDDIN MIYA	MAHIR MIYA	GENERAL	MALE	MUSLIM	68/16	398999450608	
188	8	SLUM	BASUDEB KARMAKAR	LATE JOGESH KARMAKAR	GENERAL	MALE	HINDU	60/NEW-A	905626308435	








189	8	SLUM	ANJALI BARMAN	PARIMAL CH BARMAN	SC	FEMALE	HINDU	227/251	434520370761	
190	8	SLUM	BASANARANI SAHA	SANTOSH SAHA	GENERAL	FEMALE	HINDU	36/130	398152059630	
191	8	SLUM	SURJAMAL HUSSAIN	AMINUR HUSSAIN	GENERAL	MALE	MUSLIM	332/NEW-A	299054018931	
192	8	SLUM	NEPAL KARMAKAR	JUGAL CH KARMAKAR	GENERAL	MALE	HINDU	94/2-A	395832900474	
193	8	SLUM	RAMPRASAD SAHA	LATE NARAYAN CH SAHA	GENERAL	MALE	HINDU	38/314-B	939556428868	
194	8	SLUM	RAJIV PRAMANIK	RATAN PRAMANIK	GENERAL	MALE	HINDU	69/NEW	382562259184	
195	8	SLUM	SOBHA RANI SAHA	LATE NITAI CHANDRA SAHA	GENERAL	FEMALE	HINDU	34/127	395472033901	

196	8	SLUM	SUNIL KUMAR SAHA	KALIDAS SAHA	GENERAL	MALE	HINDU	23/6	270968106113	
197	8	SLUM	JIBAN KRISHNA SAHA	JITENDRA NATH SAHA	GENERAL	MALE	HINDU	45/87	429201009020	
198	8	SLUM	SANJAY PODDAR	PRBALLAV PODDAR	GENERAL	MALE	HINDU	34/45-B	348592156010	
199	8	NON SLUM	SEPHALI SAHA	AKHIL CHANDRA SAHA	GENERAL	FEMALE	HINDU	12/6-A	453850911902	
200	8	SLUM	ASHOTOSH SAHA	RADHAKRISHNA SAHA	GENERAL	MALE	HINDU	1/9	426762451631	
201	8	SLUM	NAMITA RANI SAHA	LATE NITYANANDA SAHA	GENERAL	FEMALE	HINDU	125/84	396931893055	
202	8	SLUM	NITAI SAHA	KESHAB SAHA	GENERAL	MALE	HINDU	171/NEW	747809431753	

203	8	SLUM	ASHIM KUMAR SAHA	NRIPENDRA MOHAN SAHA	GENERAL	MALE	HINDU	11/13	365399554288	
204	8	SLUM	PRATIMA SAHA	PRABIR SAHA	GENERAL	FEMALE	HINDU	181/69	209274670007	
205	8	SLUM	RADHARANI MANDAL BARMAN	KUNJA BARMAN	SC	FEMALE	HINDU	56/33	957093751933	
206	8	SLUM	TAPAN SAHA	SUBAL SAHA	GENERAL	MALE	HINDU	32/125	317347835275	
207	8	SLUM	MINARANI PODDAR	JOYGOPAL PODDAR	GENERAL	FEMALE	HINDU	46/NEW	504679484848	
208	8	SLUM	NUR ISLAM	PANIRUDDIN MIYA	GENERAL	MALE	MUSLIM	49/73	764999390592	
209	8	SLUM	JYOTSNA BIBI	ISMAIL MIYA	GENERAL	FEMALE	MUSLIM	10/16	566946114225	



210	8	SLUM	BISWANATH SAHA	RUHIDAS SAHA	GENERAL	MALE	HINDU	22/2-B	531963659592	
211	9	SLUM	BISWANATH SAHA	LATE. SHYAMA PADA SAHA	GENERAL	MALE	HINDU	11/.8	857606503636	
212	9	SLUM	MIRINAL KANTI BISWAS	LATE. MAHENDRA NATH BISWAS	GENERAL	MALE	HINDU	94/60/86	895131187253	
213	9	SLUM	BABLU DEY SARKAR	JOGENDRA NATH DEY SARKAR	GENERAL	MALE	HINDU	109/12/75-A	769576377163	
214	9	SLUM	MANIK SAHA	SEBAK SAHA	GENERAL	MALE	HINDU	131/20/22-A	790065722877	
215	9	SLUM	SANEKA BHATTACHARYA	LATE. TAPAN KUMAR BHATTACHARYA	GENERAL	FEMALE	HINDU	127/6/105/D	565797106019	
216	9	SLUM	SHANKAR SAHA	LATE. SHASHADHAR SAHA	GENERAL	MALE	HINDU	69/3	325044085398	








217	9	SLUM	KAUSHIK MODAK	SRI HARI PROSAD MODAK	GENERAL	MALE	HINDU	110/21-A	543345469832	
218	9	SLUM	BIDYUT SAHA	LATE.PRADYUT KUMAR SAHA	GENERAL	MALE	HINDU	229/NEW-A	656070718182	
219	9	SLUM	KANU KARMAKAR	LATE.SHRIDAM KARMAKAR	GENERAL	MALE	HINDU	48/56-D	7294587633	
220	9	SLUM	SIBITRI SAHA	LATE.SUSHIL SAHA	GENERAL	FEMALE	HINDU	41/66	284912512688	
221	9	SLUM	MUKUL ROY	LATE.KALIPADA ROY	OBC	MALE	HINDU	143/20/121	824827939545	
222	9	SLUM	MITAN DAS	LATE.DILIP DAS	GENERAL	MALE	HINDU	233/81-A	397428565776	
223	9	SLUM	ANU PODDAR	SWAPAN PODDAR	GENERAL	FEMALE	HINDU	24/10	964136475817	


224	9	SLUM	BIMALA MAJUMDAR	LATE.RANJIT MAJUMDAR	OBC	FEMALE	HINDU	23/9	696840898576	
225	9	SLUM	PREMASISH BARDHAN	LATE.JATINDRA NATH BARDHAN	GENERAL	MALE	HINDU	85/71/97-B	289562701090	
226	9	SLUM	NABIN PRAMANIK	LATE. NARAYAN CHANDRA PRAMANIK	GENERAL	MALE	HINDU	45/59-B	562247806647	
227	9	SLUM	KARTIK TALUKDAR	LATE. NARAYAN TALUKDAR	OBC	MALE	HINDU	2/20-NEW	644554323228	
228	9	SLUM	RABI SAHA	LATE. MANIMOHAN SAHA	GENERAL	MALE	HINDU	64/8-A	567887669126	
229	9	SLUM	SUSEN CHAKRABORTY	LATE SUDHIR CHAKRABORTY	GENERAL	MALE	HINDU	112/17/116-A	319875298699	
230	9	SLUM	SURJA KANTA ROY	LATE SHAMBHU NATH ROY	GENERAL	MALE	HINDU	27/66/92	763785140701	







231	9	SLUM	GITA ROY	ANANDA ROY	SC	FEMALE	HINDU	146/44/48	929515155370	
232	9	SLUM	JIBAN RANJAN BISWAS	LATE. HARENDRA KUMAR BISWAS	GENERAL	MALE	HINDU	93/61/87-A	269555468761	
233	9	SLUM	DIPANKAR GHOSH	SISHIR GHOSH	GENERAL	MALE	HINDU	20/27/NEW/2-A	485323768221	
234	9	SLUM	APURBA SAHA	LATE. ANIL KUMAR SAHA	GENERAL	MALE	HINDU	223/NEW	895465849454	
235	9	SLUM	PRADIP ROY	LATE. KALIPADA ROY	OBC	MALE	HINDU	144/20/21-A	792480062364	
236	9	SLUM	ASHOK SAHA	LATE. ASIT SAHA	GENERAL	MALE	HINDU	90/1	854952212109	
237	9	SLUM	JYOTSNA SAHA	LATE. KHUSHI MOHAN SAHA	GENERAL	MALE	HINDU	151/26/127	931260310863	









238	9	SLUM	PRADIP SAHA	LATE. GANESH SAHA	GENERAL	MALE	HINDU	146/22/123-A	544785704056	
239	9	SLUM	SHIPRA SAHA	BARUN KUMAR SAHA	GENERAL	FEMALE	HINDU	46/58-A	323592234912	
240	9	SLUM	SHEFALI DEBGUPTA	LATE. KRISHNA KUMAR DEBGUPTA	GENERAL	FEMALE	HINDU	112/12/111	412588448812	
241	9	SLUM	RUPA CHANDA	LATE AKHIL CHANDA	GENERAL	FEMALE	HINDU	114/14/113-B	413829296397	
242	10	SLUM	RANJIT KR SAHA	LATE SUSHIL SAHA	GENERAL	MALE	HINDU	46/7/215	838212526007	
243	10	SLUM	NIRMAL BASAK	NAGENDRA CH. BASAK	GENERAL	MALE	HINDU	27/15/85-B	732280275898	
244	10	SLUM	BABLU BASAK	NAGENDRA CH. BASAK	GENERAL	MALE	HINDU	27/15/85-A	427353048838	








245	10	SLUM	KAILASH GUPTA	LATE RADHA KRISHNA GUPTA	GENERAL	MALE	HINDU	22/4/87-A	64229068372	
246	10	SLUM	AMAL SAHA	GOBINDA CHANDRA SAHA	GENERAL	MALE	HINDU	36/4/112	708805649052	
247	10	SLUM	BINA RANI SAHA	LATE JIBAN KRISHNA SAHA	GENERAL	FEMALE	HINDU	1/7/33-A	927137298981	
248	10	SLUM	MUKLAL GORE	LATE PALKI GORE	GENERAL	MALE	HINDU	4/30/130-A	967499757683	
249	10	SLUM	BISWANATH BHOWMIK	LATE UPENDRA NATH BHOWMIK	GENERAL	MALE	HINDU	11/12/1944	509022629918	
250	10	SLUM	UJJAL KUNDU	LATE PURNA CH KUNDU	GENERAL	MALE	HINDU	34/01/109	872142478912	
251	10	SLUM	NIHAR RANJAN SARKAR	LATE GOURANGA SARKAR	GENERAL	MALE	HINDU	57/83/53-13	909797464595	






252	10	SLUM	SUBRATA SAHA	NUKUL SAHA	GENERAL	MALE	HINDU	42/NEW	885194545581	
253	10	SLUM	ASIM PAUL	ANATH BANDHU PAUL	GENERAL	MALE	HINDU	30/11/90	926757766499	
254	10	SLUM	BANDANA MANDAL	KRISHNA MANDAL	GENERAL	FEMALE	HINDU	6/49/NEW	589952117629	
255	10	SLUM	HIMANSHU SAHA	LATE KANAKBALA SAHA	GENERAL	FEMALE	HINDU	1/7/133	473897231980	
256	10	SLUM	RAJKUMAR SAHA	LATE RANJIT KUMAR SAHA	GENERAL	MALE	HINDU	5/12/138	498304123591	
257	10	SLUM	KRISHNA DAS	LATE RAMNARAYAN DAS	GENERAL	MALE	HINDU	6/13/139	477817408381	
258	10	SLUM	RUMA SAHA	LATE PRANAB SAHA	GENERAL	FEMALE	HINDU	2/1/135	767954835510	








259	10	SLUM	GOPAL SAHA	LATE RADHA BINOD SAHA	GENERAL	MALE	HINDU	118/11/158-B	911279398187	
260	10	SLUM	MANINDRA ROY	LATE RATNESWAR ROY	GENERAL	MALE	HINDU	58/NEW/A-1	946345264194	
261	10	SLUM	DILIP KUMAR GUPTA	LATE BASISTA MUNI RAM	GENERAL	MALE	HINDU	5/70/NEW	400318882405	
262	10	SLUM	PROBHA JHA	LATE SITARAM JHA	GENERAL	MALE	HINDU	19/2/101	807166939845	
263	10	SLUM	RAJESH BHAGAT	LATE CHHATUYA BHAGAT	GENERAL	MALE	HINDU	168/NEW-A	591852608409	
264	11	SLUM	BABLU ROY	NAGEN ROY	SC	MALE	HINDU	80/NEW	698446202375	
265	11	SLUM	LAKHMAN BHOWMIK	TIKENDRA BHOWMIK	GENERAL	MALE	HINDU	13/317	365262625275	










266	11	SLUM	SHIBEN SAHA	LATE KARTIK CH SAHA	GENERAL	MALE	HINDU	215/NEW	876052093800	
267	11	SLUM	NARAYAN CH BARMAN	SATISH CH BARMAN	SC	MALE	HINDU	178/73-A	827841651522	
268	11	SLUM	SUBHAS SEN	AJIT SEN	OBC	MALE	HINDU	99/NEW	803484499066	
269	11	SLUM	MEERA DEBI RAJBHAR	BHAJANLAL RAJBHAR	SC	MALE	HINDU	96/429	949520102337	
270	11	SLUM	DALI GUPTA	SWAPAN GUPTA	SC	FEMALE	HINDU	9/544-A	927611115318	
271	11	SLUM	BIREDRA CHANDRA ROY	RAJENDRA ROY	SC	MALE	HINDU	125/80	362341765312	
272	11	SLUM	KRISHINA MAHANTA	BINAY MAHANTA	SC	FEMALE	HINDU	27/239	295290875205	








273	11	SLUM	SWAPNA SAHA	PRABHAS SAHA	GENERAL	FEMALE	HINDU	49/480-A	580658858158	
274	11	SLUM	ANANDA SAHA	SUDHIR SAHA	GENERAL	MALE	HINDU	73/460-A	494545734884	
275	11	SLUM	BINOY PAUL	BIJOY PAUL	OBC	MALE	HINDU	38/250	712745782983	
276	11	SLUM	BALARAM DEBNATH	NITYAGOPAL DEBNATH	OBC	MALE	HINDU	66/9	824699247129	
277	11	SLUM	ALO MANDAL	JIBAN MANDAL	SC	MALE	HINDU	16/320	295005038411	
278	11	SLUM	NAGINA PRASAD JADAB	RAMNATH JADAB	SC	MALE	HINDU	31/534	863101891586	
279	11	SULM	RUNU RABIDAS	DINANATH RABIDAS	SC	FEMALE	HINDU	45/476	665697270489	








280	11	SLUM	FULMATI ROY	DUDHNATH ROY	SC	MALE	HINDU	105/417	241628588354	
281	11	SLUM	HILLOL KUMAR SAHA	HARENDRA KUMAR SAHA	GENERAL	MALE	HINDU	11/355	809934684321	
282	11	SLUM	SUBHASH BISWAS	LATE DEBICHARAN BISWAS	GENERAL	MALE	HINDU	20/306	890784914129	
283	11	SLUM	LAKHI DEVI AGARWAL MARODIYA	LATE CHANDRA PRAKASH MARODIYA	GENERAL	FEMALE	HINDU	29/469-D	839470608749	
284	11	SLUM	SONALAL HAZRA	SANKAR LAL HAZRA	SC	MALE	HINDU	107/412	704987444286	
285	11	SLUM	SHILA KUNDU	KAMAL KUNDU	GENERAL	FEMALE	HINDU	32/376-A	510564014278	
286	11	SLUM	SUJIT ROY	SABITRI ROY	OBC	MALE	HINDU	86/444-A	348798125826	






287	11	SLUM	AKALU ROY	LATE AMIRLAL ROY	SC	MALE	HINDU	38/442/A-I	366212493879	
288	11	SLUM	DIPCHAND MAHATA	RAMNARAYAN MAHATA	GENERAL	MALE	HINDU	215/NEW-A	514173987419	
289	12	SLUM	SHIBNATH SAHA	LATE. SHYAMACHARAN SAHA	GENERAL	MALE	HINDU	73	456762953406	
290	12	SLUM	ALO MANDAL	LATE. SACHIN MANDAL	SC	FEMALE	HINDU	17/16-A	928636231352	
291	12	SLUM	SEFALI MANDAL	PARITOSH MANDAL	SC	FEMALE	HINDU	32/38	996887681158	
292	12	SLUM	SABITA DEBNATH	LATE. SRICHARAN DEBNATH	OBC	FEMALE	HINDU	72/1	263643889944	
293	12	SLUM	LAKSMI RANI DEBNATH	HARIBALA DEBNATH	OBC	FEMALE	HINDU	16/13	207849575774	




294	12	SLUM	ANJURANI SAHA	MADHUSUDAN SAHA	GENERAL	FEMALE	HINDU	18/5	524765904394	
295	12	SLUM	KALPANA DEY	SHAMBU DEY	GENERAL	FEMALE	HINDU	3./10	404739145080	
296	12	SLUM	SANDHYA RANI MAHANTA	LATE. HARIDAS DEBNATH	SC	FEMALE	HINDU	212/30	815989149406	
297	12	SLUM	TINKU SAHA	LATE. BADAL CHANDRA SAHA	GENERAL	MALE	HINDU	33/16-A	574694265141	
298	12	SLUM	SUNITY SAHA	LATE. PROBhat CHANDRA SAHA	GENERAL	FEMALE	HINDU	7./12	893576463413	
299	12	SLUM	NARAYAN DAS	LATE. GUMANI DAS	SC	MALE	HINDU	8./16	485841285863	
300	12	SLUM	NIHAR NATH	LATE. DHIRENDRA CHANDRA SARKAR	OBC	FEMALE	HINDU	82/24	554987404474	








301	12	SLUM	BACHHU PANDIT	LATE. SUDHANSHU PANDIT	GENERAL	MALE	HINDU	228/10-A	382709874496	
302	12	SLUM	RATAN CHANDRA DEY	LATE. NARAYAN CHANDRA DEY	GENERAL	MALE	HINDU	165/10-A	413887108500	
303	12	SLUM	MINA CHAKRABORTY	LATE. MADAN MOHAN SAHA	GENERAL	FEMALE	HINDU	27/34	521479923514	
304	12	SLUM	ANITA DUTTA	LATE. PARESH CHANDRA DUTTA	GENERAL	FEMALE	HINDU	185/24	749034313599	
305	12	SLUM	PRADIP DEBNATH	LATE. KHAGESWAR DEBNATH	OBC	MALE	HINDU	155/16	212760590348	
306	12	SLUM	PAMPA MODAK	SATTENDRA NATH SAHA	OBC	FEMALE	HINDU	350/30-A	979895246449	
307	12	SLUM	PRIYA RANJAN DEBNATH	LATE NRIPEN DEBNATH	OBC	MALE	HINDU	83/2-A	235108757672	








308	12	SLUM	PRADIP DEY	LATE SHYMAL CH DEY	GENERAL	MALE	HINDU	229/28-A	472404258261	
309	12	SLUM	RANJIT ADHIKARY	LATE BALARAM ADHIKARY	OBC	MALE	HINDU	72/66	788639920768	
310	12	SLUM	SWARUP DEBNATH	LATE DHANANJAY DEBNATH	OBC	MALE	HINDU	54/12-C	561716365219	
311	12	SLUM	BIPLAP SAHA	PANCHANAN SAHA	GENERAL	MALE	HINDU	24/NEW	895852858831	
312	12	SLUM	DULALI DEBNATH	LATE RAMESH CH DEBNATH	OBC	FEMALE	HINDU	83/18	351046143838	
313	12	SLUM	DODUL DEBNATH	LATE MANORANJAN DEBNATH	OBC	MALE	HINDU	49/9-A	989059820622	
314	12	SLUM	TAPAN BHOWMIK	LATE HEMANDRA BHOWMIK	GENERAL	MALE	HINDU	287/16-B	852742232289	








315	12	SLUM	PRABHATI BHATTACHARYA	MANOJ BHATTACHARYA	GENERAL	FEMALE	HINDU	4/116	602804014458	
316	14	SLUM	GOUR CH SAHA	LATE SURESH CH SAHA	GENERAL	MALE	HINDU	91/48	205959222423	
317	14	SLUM	NITAI CH SAHA	LATE SURESH CH SAHA	GENERAL	MALE	HINDU	91/48-A	898505890290	
318	14	SLUM	SUBHASH CH MODAK	KHITISH MODAK	GENERAL	MALE	HINDU	59/10-A	278689277932	
319	14	SLUM	MUKUL DEBGUPTA	GOPAL CH DEBGUPTA	GENERAL	MALE	HINDU	57/7	647337617402	
320	14	SLUM	SHYAMAL SAHA	LATE PALAN CH SAHA	GENERAL	MALE	HINDU	252/116-A	471087772505	
321	14	SLUM	SADHAN CHANDRA SAHA	LATE JATINDRA NATH SAHA	GENERAL	MALE	HINDU	107/65	249874152733	










322	14	SLUM	NITAI CHANDRA SAHA	LATE BINOD BIHARI SAHA	GENERAL	MALE	HINDU	24/4/6-A	486121026360	
323	14	SLUM	SHYMAL CHANDRA ROY	LATE RAMKANTA ROY	SC	MALE	HINDU	63/27/158-B	989834302872	
324	14	SLUM	SAMAR MAHANTA	SAILESH CH MAHANTA	GENERAL	MALE	HINDU	71/26	511093383902	
325	14	SLUM	BINOD JAIN	CHOUTHMAL JAIN	GENERAL	MALE	HINDU	47/16/108-C	517548519748	
326	14	SLUM	RAJENDRA KUMAR JAIN	PRAKASH JAIN	GENERAL	MALE	HINDU	23/42/33	423645243187	
327	14	SLUM	RAMBABU RAJAK	LATE SINGESWAR RAJAK	GENERAL	MALE	HINDU	106/113	664151815825	
328	14	SLUM	SANDHYA RANI SAHA	LATE AMULYA SAHA	GENERAL	FEMALE	HINDU	103/64	719471918379	



329	14	SLUM	SHANKAR RAJAK	LATE JUGAL RAJAK	SC	MALE	HINDU	107/112-A	441102015553	
330	14	SLUM	NATHMAL SOMANI	HUKUMCHAND SOMANI	GENERAL	MALE	HINDU	120/NEW	295974619083	
331	14	SLUM	LAXMAN RAM	LATE DINDYAL RAM	GENERAL	MALE	HINDU	30/19/111/A	943757282917	
332	14	SLUM	TAPAN TALUKDAR	LATE KANAILAL TALUKDAR	OBC	MALE	HINDU	117/84	642967119989	
333	14	SLUM	SHYAMAL KUMAR SARKAR	NIKUNJA BIHARI SARKAR	OBC	MALE	HINDU	254/117	224250901568	
334	14	SLUM	PRADIP SARKAR	NIKUNJA BIHARI SARKAR	OBC	MALE	HINDU	82/36	342435629235	
335	14	SLUM	RATAN SAHA	LATE BANESWAR SAHA	GENERAL	MALE	HINDU	12/28/4/A-III	274176335409	







336	15	SLUM	DILIP SAHA	LATE. KANAILAL SAHA	GENERAL	MALE	HINDU	32/2	656742908853	
337	15	SLUM	DULAL CHOWDHURY	LATE. DHARANI KANTA CHOWDHURY	GENERAL	MALE	HINDU	35/27	233790920163	
338	15	SLUM	APURBA DAS	LATE. ALOK DAS	GENERAL	MALE	HINDU	2./12	685997627064	
339	15	SLUM	KANAI LAL SAHA	LATE. PRANKRISHNA SAHA	GENERAL	MALE	HINDU	110/38-A	603956242585	
340	15	SLUM	HARADHAN BHOWMIK	LATE. KANAILAL BHOWMIK	GENERAL	MALE	HINDU	189/78-A	445298791160	
341	15	SLUM	AJAR UDDIN MIYA	LATE. SHRIBABDI MIYA	GENERAL	MALE	MUSLIM	177/88	579802953667	
342	15	SLUM	NEMAI MANDAL	NIKUNJ MANDAL	SC	MALE	HINDU	177/88-B	653389154260	








343	15	SLUM	SUDARSHAN SAHA	LATE. PRAN KRISHNA SAHA	GENERAL	MALE	HINDU	151/NEW-A	406140218427	
344	15	SLUM	GOPAL CHANDRA SAHA	LATE. MANGAL CHANDRA SAHA	GENERAL	MALE	HINDU	46/109	628558243152	
345	15	SLUM	SAMIR SAHA	FANINDRA MOHAN SAHA	GENERAL	MALE	HINDU	54/123	234942336935	
346	15	SLUM	BISWANATH SAHA	LATE. KALIPADA SAHA	GENERAL	MALE	HINDU	145/206	508651014584	
347	15	SLUM	MRIDUL PRAMANIK	LATE. MRINAL PRAMANIK	GENERAL	MALE	HINDU	65/9	212701495755	
348	15	SLUM	SWAPAN KUMAR NAG	LATE. ANIL CHANDRA NAG	GENERAL	MALE	HINDU	135/204	459070792839	
349	15	SLUM	ASIT KUMAR DUTTA	LATE. ANIL KUMAR DUTTA	OBC	MALE	HINDU	130/343-B	845635792946	










350	15	SLUM	SHILA DEY SARKAR	KANU DEY SARKAR	GENERAL	FEMALE	HINDU	26/404	242955903188	
351	15	SLUM	NETAI PADA DAS	LATE. HIRALAL DAS	GENERAL	MALE	HINDU	70/353-A	308988038474	
352	15	SLUM	LAXMI RANI DHAR	LATE. PARIMAL DHAR	GENERAL	FEMALE	HINDU	31/386	497260427572	
353	15	SLUM	MIHIR LAL ROY	LATE. MOHAN LAL ROY	GENERAL	MALE	HINDU	91/234-B	285233334996	
354	15	SLUM	ANIL KUMAR SAHA	LATE. SUDHIR KUMAR SAHA	GENERAL	MALE	HINDU	118/NEW	516323676482	
355	15	SLUM	BADAL CHANDRA SAHA	LATE. PARESH CHANDRA SAHA	GENERAL	MALE	HINDU	157/177	696209553960	
356	15	SLUM	JOYGOPAL SAHA	LATE. HANSHA GOPAL SAHA	GENERAL	MALE	HINDU	149/187	971124977527	








357	15	SLUM	SUBASH CHANDRA SARKAR	LATE. RAMESH CHANDRA SARKAR	GENERAL	MALE	HINDU	41/385	868988303269	
358	15	SLUM	PABITRA SAHA	LATE. KHITISH CHANDRA SAHA	GENERAL	MALE	HINDU	152/NEW	793688352117	
359	15	SLUM	LAKSHMAN SAHA	LATE. KALIPADA SAHA	GENERAL	MALE	HINDU	53/122	852002068518	
360	15	SLUM	GOUTAM SAHA	LATE. SURESH CHANDRA SAHA	GENERAL	MALE	HINDU	158/175-A	899252005453	
361	15	SLUM	PARUL SAHA	LATE. DIPAK CHANDRA SAHA	GENERAL	FEMALE	HINDU	91/277	828651033111	
362	15	SLUM	RAJIB SAHA	SIBSANKAR SAHA	GENERAL	MALE	HINDU	182/183	613201856507	
363	15	SLUM	AMARENDRA NATH SARKAR	LATE. SUNIL KUMAR SARKAR	GENERAL	MALE	HINDU	123/351-A	285826935321	








364	15	SLUM	HIRA RANI BHOWMIK	ARUN BHOWMIK	GENERAL	FEMALE	HINDU	268/434	403320399241	
365	15	SLUM	BIBHASH SAHA	JOGESH CHANDRA SAHA	GENERAL	MALE	HINDU	263/37	779787151303	
366	15	SLUM	SUSHIL KUNDU	SHIBPADA KUNDU	GENERAL	MALE	HINDU	12/438	819431282332	
367	15	SLUM	CHAMPA SAHA	LATE. SHYAM PRASAD SAHA	GENERAL	FEMALE	HINDU	24/16-A	800200107363	
368	15	SLUM	TAPATI SAHA	LATE. BADAL CHANDRA SAHA	GENERAL	FEMALE	HINDU	49/NEW	779062152098	
369	16	SLUM	GOPAL SAHA	LATE. BIMAL CH. SAHA	GENERAL	MALE	HINDU	179/41-B	688342537268	
370	16	SLUM	PHERDAUSI BIBI	SAHIDUL HAQUE	GENERAL	FEMALE	MUSLIM	184/48	431950494977	

371	16	SLUM	NURJAHAN BIBI	BELAL HOSSAIN	GENERAL	FEMALE	MUSLIM	184/48-B	498033932273	
372	16	SLUM	MOSTAFA KHAN	LATE MAJIBAR RAHAMAN	GENERAL	MALE	MUSLIM	367/27-B	379531252071	
373	16	SLUM	NURJAMAL MIYA	RAHAMAN MIYA	GENERAL	MALE	MUSLIM	566/NEW	516427327622	
374	16	SLUM	LILABATI SAHA	LATE SURJIYA KANTA SAHA	GENERAL	FEMALE	HINDU	169/30	336898504879	
375	16	SLUM	SHANKAR CHAKRABORTY	LATE BIRENDRA NATH CHAKRABORTY	GENERAL	MALE	HINDU	191/1-A	609356451915	
376	16	SLUM	PACHA MIYA	LATE. FULMAMUD MIYA	GENERAL	MALE	MUSLIM	203/15	804054938632	
377	16	SLUM	SAHADEB SAHA	LATE. RADHAKRISHNA SAHA	GENERAL	MALE	HINDU	245/46	500879314147	



378	16	SLUM	SUDAN CHANDRA PAUL	SURESH CHANDRA PAUL	GENERAL	MALE	HINDU	440/NEW	858554083499	
379	16	SLUM	UPENDRA CHANDRA BARMAN	LATE. NAGENDRA CHANDRA BARMAN	SC	MALE	HINDU	261/NEW	983660005049	
380	16	SLUM	SUMITA BARMAN	PURNA NANDA BARMAN	SC	FEMALE	HINDU	447/57	824543664399	
381	16	SLUM	NIRANJAN BHADRA	LATE. HARAN CHANDRA BHADRA	GENERAL	MALE	HINDU	160/19	804733113123	
382	16	SLUM	SAMAR ADITYA	NAREN ADITYA	GENERAL	MALE	HINDU	359/NEW	580381692077	
383	16	SLUM	GOPAL SINGHA	LATE. UMA SANKAR SINGHA	GENERAL	MALE	HINDU	262/16	559075590375	
384	16	SLUM	PRADIP SAHA	LATE KARTIK SAHA	GENERAL	MALE	HINDU	166/25	344060904313	

385	16	SLUM	AJIM ALI	LATE. SAJEMAMUD MIYA	GENERAL	MALE	MUSLIM	190/52-A	885518589519	
386	16	SLUM	AKBAR SAI	HABIB SAI	OBC	MALE	MUSLIM	18/7	535567779114	
387	16	SLUM	TAIYAB MIYA	LATE. HASMAT MIYA	OBC	MALE	MUSLIM	42/11-A	972858592874	
388	16	SLUM	SAHIDUL RAHAMAN	LATE. SAYED RAHAMAN	GENERAL	MALE	MUSLIM	13/66	718861774720	
389	16	SLUM	RAMPRASAD SAHA	LATE. KHAGENDRA MOHAN SAHA	GENERAL	MALE	HINDU	15/9	716663009629	
390	16	SLUM	APAN ALI	CHHAIYAD ALI	GENERAL	MALE	MUSLIM	54/37	897815134781	
391	16	SLUM	NASHIR UDDIN MIAH	MD. RUHUL AMIN MIYA	GENERAL	MALE	MUSLIM	67/28	974431403861	

392	16	SLUM	JANE MIYA	LATE. BAKTAR MIYA	GENERAL	MALE	MUSLIM	282/28-A	650173954909	
393	16	SLUM	ANSER ALI	BASIR UDDIN	GENERAL	MALE	MUSLIM	139/9	207077149608	
394	16	SLUM	AJEDA BIBI	LATE. SIRAJ MIYA	GENERAL	FEMALE	MUSLIM	407/17-A	844830220654	
395	16	SLUM	AKBAR ALI	ALIM MIYA	GENERAL	MALE	MUSLIM	472/NEW	512403740712	
396	16	SLUM	ANIL CHAKRABORTY	ANUKUL CHAKRABORTY	GENERAL	MALE	HINDU	16/1	281293174541	
397	16	SLUM	OHID MIYA	OSMAN MIYA	GENERAL	MALE	MUSLIM	102/9	649287402360	
398	16	SLUM	NURUL MIYA	MOBARAK ALI	GENERAL	MALE	MUSLIM	38/3-B	887624169362	

399	16	SLUM	SHRIDAM BASAK	LATE. PARESH CHANDRA BASAK	GENERAL	MALE	HINDU	154/13	689001698131	
400	16	SLUM	DHIREN PAUL	LATE. NAGENDRA PAUL	GENERAL	MALE	HINDU	17/2	452546118029	

*put.*  
**Chairman**  
Dinhata Municipality





# MUNICIPAL SLUM MAP

# SLUMDETAILS DINHATA MUNICIPALITY

SLUM-01  
WARD NO-01



NAME OF SLUM-BADIATARI BASTI  
POPULATION-  
AREA-0.070SQ. KM

ITEMS	EXIST.	PROP.
Housing	102	13
Conc. Road	460.00	204.00
BlackToppedRoad	200.00	NIL
EarthenRoad	350.00	NIL
Drainage	600.00	42.00
StreetLight	50	NIL

ITEMS	EXIST.	PROP.
Distribution Line		
Garbage Bin		
Community Toilet		
CommunitySevaKendra		
Stand Post		
Gravel Road		

**LEGEND:-**

1. HOUSE(Red) PROPOSED	
2. HOUSE(White) EXISTING	
3. ROAD METAL SHOWN THUS	
4. ROAD KANCHA SHOWN THUS	
5. ROAD CONCRETE SHOWN THUS	
6. ROAD BRICK SHOWN THUS	
7. TREE SHOWN THUS	
8. ELECTRIC LAMP TELEPHONE POST SHOWN THUS	
9. TUBEWELL / TAP SHOWN THUS	
10. TBM / OFFICE / HOSPITAL / CLUB SHOWN THUS	
11. WATER BODY SHOWN THUS	

Scale-Not to Scale

*Chairman*  
Dinhata Municipality

# SLUMDETAILS DINHATA MUNICIPALITY

SLUM-02  
WARD NO-01



NAME OF SLUM-SARBAHARA CLUB BASTI  
POPULATION-  
AREA-0.020SQ. KM

ITEMS	EXIST.	PROP.
Housing	96	12
Conc. Road	500.00	188.00
BlackToppedRoad	2000.00	NIL
EarthenRoad	300.00	NIL
Drainage	200.00	38.00
StreetLight	30	NIL

ITEMS	EXIST.	PROP.
Distribution Line		
Garbage Bin		
Community Toilet		
CommunitySevaKendra		
Stand Post		
Gravel Road		

**LEGEND:-**

1. HOUSE(S) PROPOSED	
2. HOUSE(S) EXISTING	
3. ROAD METAL SHOWN THUS	
4. ROAD KANCHA SHOWN THUS	
5. ROAD CONCRETE SHOWN THUS	
6. ROAD BRICK SHOWN THUS	
7. TREE SHOWN THUS	
8. ELECTRIC LAMPY TELEPHONE POST SHOWN THUS	
9. TUBEWELL / TAP SHOWN THUS	
10. TBM / OFFICE / HOSPITAL / CLUB SHOWN THUS	
11. WATER BODY SHOWN THUS	

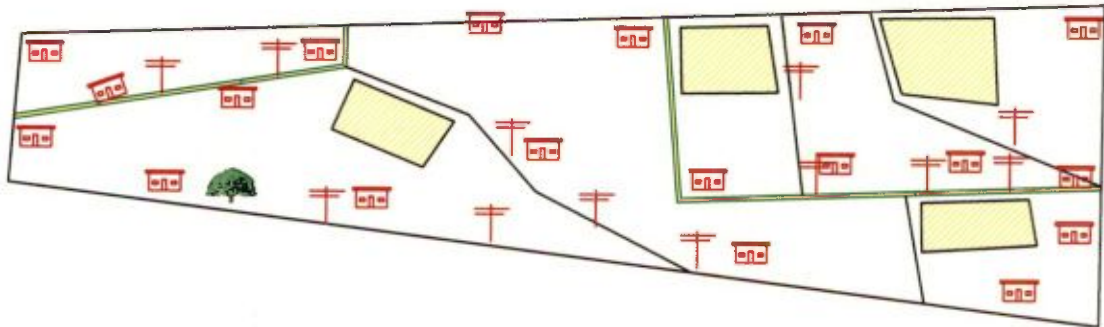
Scale-Not to Scale

*Chairman*  
Dinhata Municipality



SLUMDETAILS  
DINHATA MUNICIPALITY

SLUM-03  
WARD NO-01



NAME OF SLUM-BARANACHINA BASTI  
POPULATION-  
AREA-0.050SQ. KM

ITEMS	EXIST.	PROP.
Housing	38	19
Conc. Road	300.00	298.00
BlackToppedRoad	2500.00	NIL
EarthenRoad	NIL	NIL
Drainage	120.00	61.00
StreetLight	30	NIL

ITEMS	EXIST.	PROP.
Distribution Line		
Garbage Bin		
Community Toilet		
CommunitySevaKendra		
Stand Post		
Gravel Road		

LEGEND:-

1. HOUSE(Blue) PROPOSED	
2. HOUSE(White) EXISTING	
3. ROAD METAL SHOWN THUS	
4. ROAD KANCHA SHOWN THUS	
5. ROAD CONCRETE SHOWN THUS	
6. ROAD BRICK SHOWN THUS	
7. TREE SHOWN THUS	
8. ELECTRIC LAMP/ TELEPHONE POST SHOWN THUS	
9. TUBEWELL / TAP SHOWN THUS	
10. TBM / OFFICE / HOSPITAL / CLUB SHOWN THUS	
11. WATER BODY SHOWN THUS	

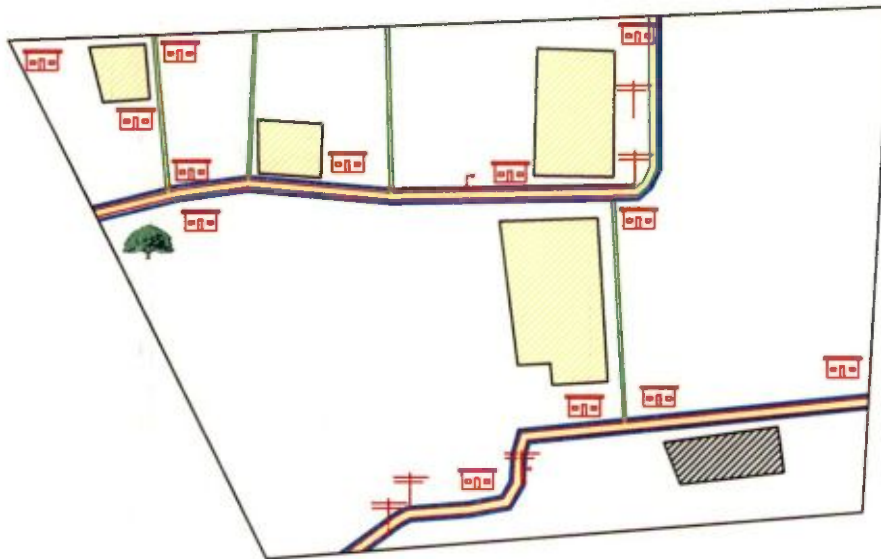
Scale-Not to Scale

*pub*  
Chairman  
Dinhata Municipality



# SLUMDETAILS DINHATA MUNICIPALITY

SLUM-04  
WARD NO-02



NAME OF SLUM-BURNINGGHATROAD BASTI  
POPULATION-  
AREA-0.050SQ. KM

ITEMS	EXIST.	PROP.
Housing	34	13
Conc. Road	500.00	204.00
BlackToppedRoad	3000.00	NIL
EarthenRoad	300.00	NIL
Drainage	250.00	42.00
StreetLight	35	NIL

ITEMS	EXIST.	PROP.
Distribution Line		
Garbage Bin		
Community Toilet		
CommunitySevaKendra		
Stand Post		
Gravel Road		

**LEGEND:-**

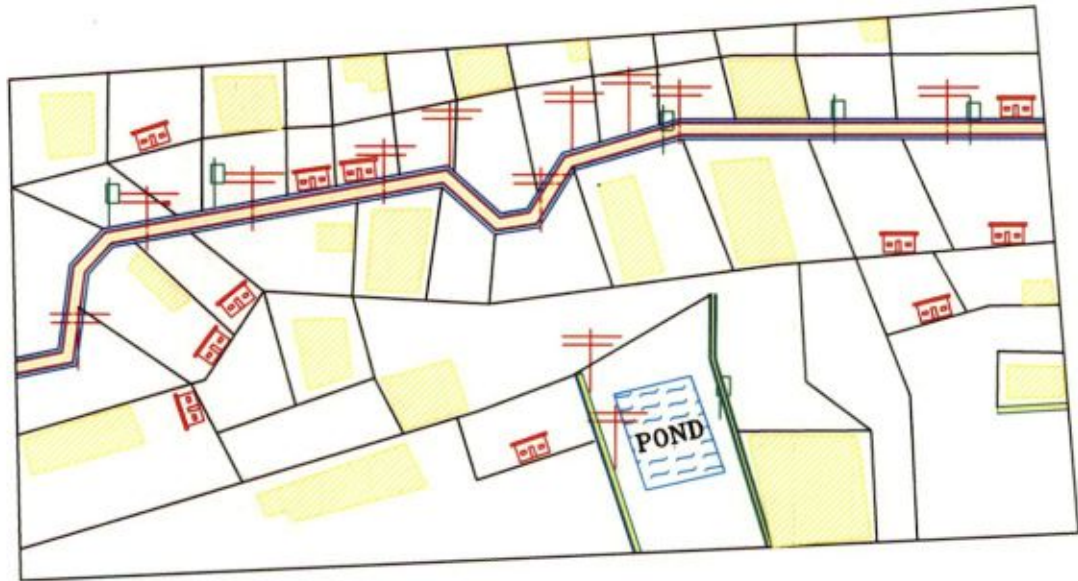
1. HOUSE(Prop)	
2. HOUSE(Exist)	
3. ROAD METAL SHOWN THUS	
4. ROAD KANCHA SHOWN THUS	
5. ROAD CONCRETE SHOWN THUS	
6. ROAD BRICK SHOWN THUS	
7. TREE SHOWN THUS	
8. ELECTRIC LAMP/ TELEPHONE POST SHOWN THUS	
9. TUBEWELL / TAP SHOWN THUS	
10. TBM / OFFICE / HOSPITAL / CLUB SHOWN THUS	
11. WATER BODY SHOWN THUS	

Scale-Not to Scale

*gub.*  
**Chairman**  
Dinhata Municipality

SLUMDETAILS  
DINHATA MUNICIPALITY

SLUM-05  
WARD NO-02














NAME OF SLUM-JOLKHOACOLONY BASTI  
POPULATION-  
AREA-0.080SQ. KM

ITEMS	EXIST.	PROP.
Housing	54	11
Conc. Road	500.00	172.00
BlackToppedRoad	200.00	NIL
EarthenRoad	200.00	NIL
Drainage	350.00	35.00
StreetLight	30	NIL

ITEMS	EXIST.	PROP.
Distribution Line		
Garbage Bin		
Community Toilet		
CommunitySevaKendra		
Stand Post		
Gravel Road		

LEGEND:-

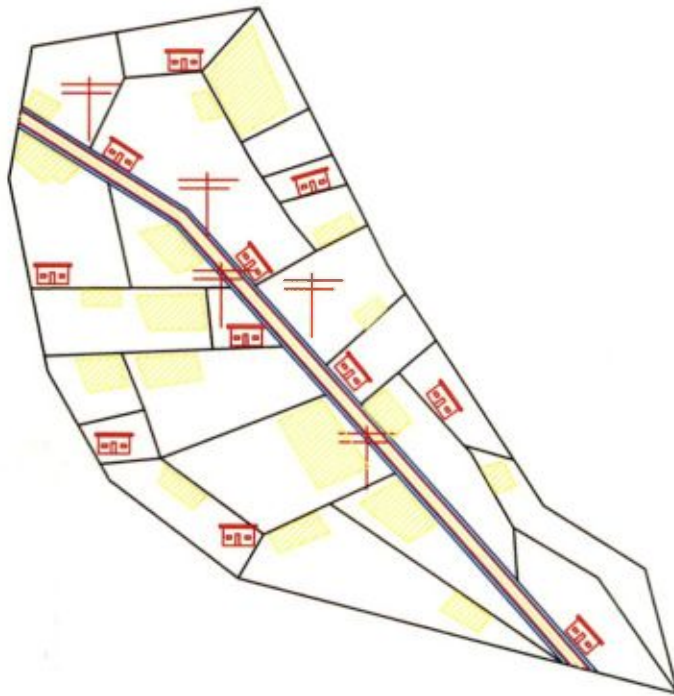
1. HOUSE (Red) PROPOSED 
2. HOUSE (White) EXISTING 
3. ROAD METAL SHOWN THIS 
4. ROAD KANCHA SHOWN THIS 
5. ROAD CONCRETE SHOWN THIS 
6. ROAD BRICK SHOWN THIS 
7. TREE SHOWN THIS 
8. ELECTRIC LAMP / TELEPHONE POST SHOWN THIS 
9. TUBEWELL / TAP SHOWN THIS 
10. TBM / OFFICE / HOSPITAL / CLUB SHOWN THIS 
11. WATER BODY SHOWN THIS 

Scale-Not to Scale

*Chairman*  
Dinhata Municipality

SLUMDETAILS  
DINHATA MUNICIPALITY

SLUM-06  
WARD NO-03














NAME OF SLUM-MADANMOHANPARA BASTI  
POPULATION-  
AREA-0.010SQ. KM

ITEMS	EXIST.	PRDP.
Housing	77	11
Conc. Road	400.00	172.00
Black Topped Road	900.00	NIL
Earthen Road	NIL	NIL
Drainage	450.00	35.00
Street Light	25	NIL

ITEMS	EXIST.	PRDP.
Distribution Line		
Garbage Bin		
Community Toilet		
Community Seva Kendra		
Stand Post		
Gravel Road		

LEGEND:-

1. HOUSE (Red) PROPOSED 
2. HOUSE (White) EXISTING 
3. ROAD METAL SHOWN THIS 
4. ROAD KANCHA SHOWN THIS 
5. ROAD CONCRETE SHOWN THIS 
6. ROAD BRICK SHOWN THIS 
7. TREE SHOWN THIS 
8. ELECTRIC LAMP/ TELEPHONE POST SHOWN THIS 
9. TUBEWELL / TAP SHOWN THIS 
10. TBM / OFFICE / HOSPITAL / CLUB SHOWN THIS 
11. WATER BODY SHOWN THIS 

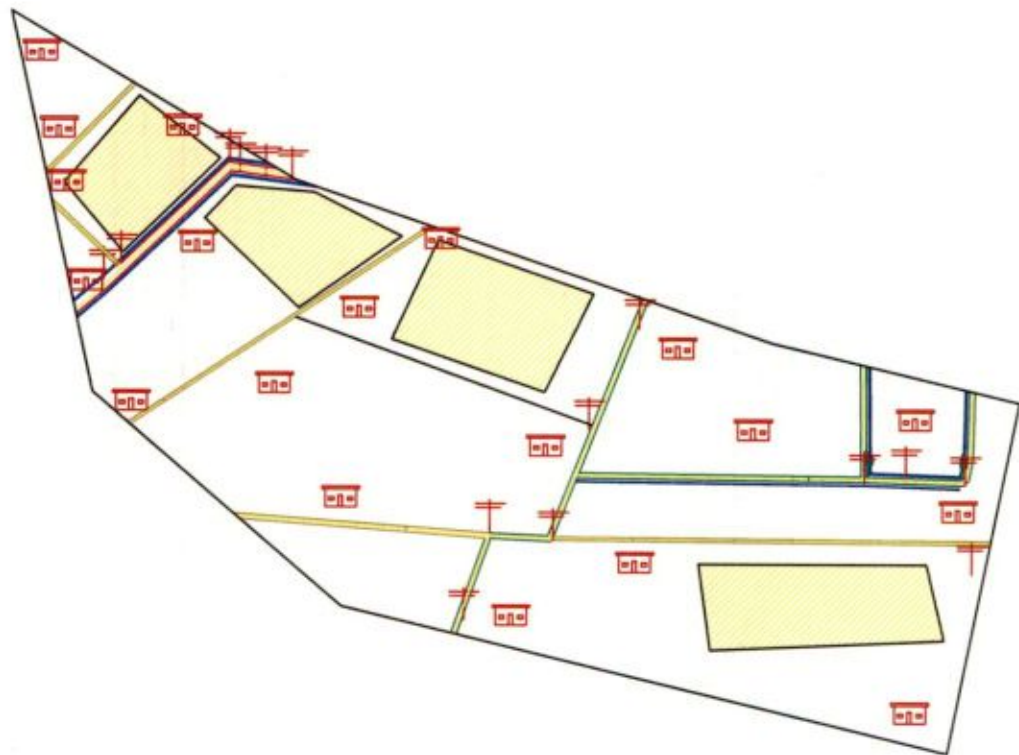
Scale-Not to Scale

*pub.*  
Chairman  
Dinhata Municipality



# SLUMDETAILS DINHATA MUNICIPALITY

SLUM-07  
WARD NO-03














NAME OF SLUM-MODAKPARA BASTI  
POPULATION-  
AREA-0.040SQ. KM

ITEMS	EXIST.	PROP.
Housing	92	19
Conc. Road	300.00	298.00
Black Topped Road	1500.00	NIL
Earthen Road	NIL	NIL
Drainage	250.00	61.00
Street Light	35	NIL

ITEMS	EXIST.	PROP.
Distribution Line		
Garbage Bin		
Community Toilet		
Community Seva Kendra		
Stand Post		
Gravel Road		

**LEGEND:-**

1. HOUSE (Red) PROPOSED 
2. HOUSE (White) EXISTING 
3. ROAD METAL SHOWN THUS 
4. ROAD KANCHA SHOWN THUS 
5. ROAD CONCRETE SHOWN THUS 
6. ROAD BRICK SHOWN THUS 
7. TREE SHOWN THUS 
8. ELECTRIC LAMP / TELEPHONE POST SHOWN THUS 
9. TUBEWELL / TAP SHOWN THUS 
10. TBM / OFFICE / HOSPITAL / CLUB SHOWN THUS 
11. WATER BODY SHOWN THUS 

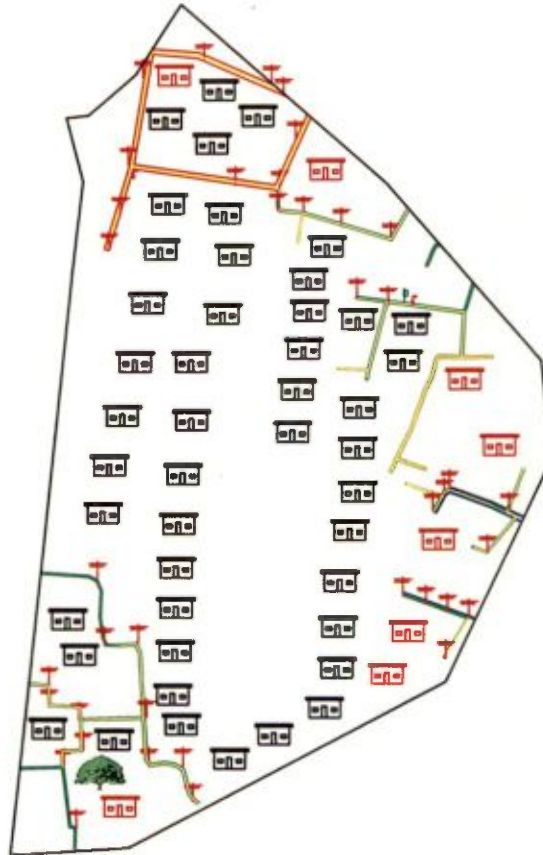
Scale-Not to Scale

*Chairman*  
Dinhata Municipality



# SLUMDETAILS DINHATA MUNICIPALITY

SLUM-08  
WARD NO-04



NAME OF SLUM-NETAJI CLUB BASTI  
POPULATION-  
AREA-0.020SQ. KM

ITEMS	EXIST.	PROP.
Housing	46	8
Conc. Road	450.00	125.00
BlackToppedRoad	1000.00	NIL
EarthenRoad	NIL	NIL
Drainage	120.00	26.00
StreetLight	35	NIL

ITEMS	EXIST.	PROP.
Distribution Line		
Garbage Bin		
Community Toilet		
CommunitySevaKendra		
Stand Post		
Gravel Road		

**LEGEND:-**

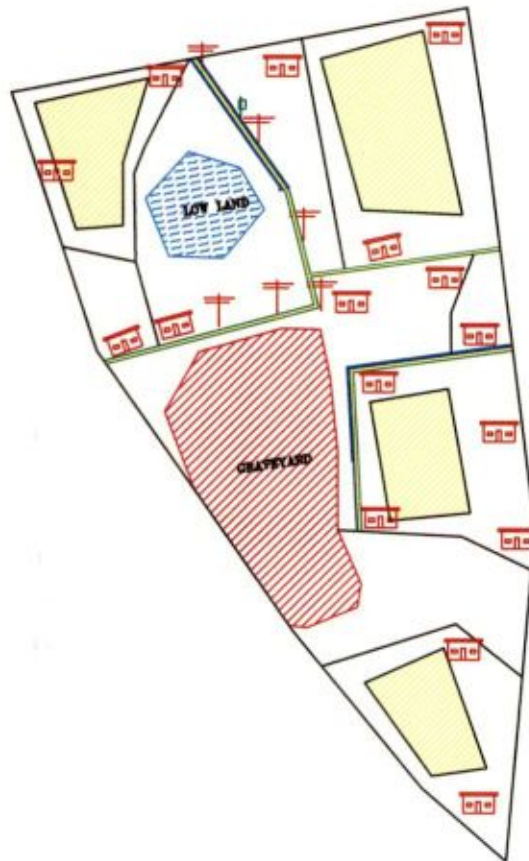
1. HOUSE(RED) PROPOSED	
2. HOUSE(WHITE) EXISTING	
3. ROAD METAL SHOWN THUS	
4. ROAD KANCHA SHOWN THUS	
5. ROAD CONCRETE SHOWN THUS	
6. ROAD BRICK SHOWN THUS	
7. TREE SHOWN THUS	
8. ELECTRIC LAMP/ TELEPHONE POST SHOWN THUS	
9. TUBEWELL / TAP SHOWN THUS	
10. TBM / OFFICE / HOSPITAL / CLUB SHOWN THUS	
11. WATER BODY SHOWN THUS	

Scale-Not to Scale

*[Signature]*  
**Chairman**  
Dinhata Municipality

# SLUMDETAILS DINHATA MUNICIPALITY

SLUM-09  
WARD NO-04



NAME OF SLUM-CHHOTOSITALABARI BASTI  
POPULATION-  
AREA-0.060SQ. KM

ITEMS	EXIST.	PROP.
Housing	169	16
Conc. Road	350.00	251.00
BlackToppedRoad	2500.00	NIL
EarthenRoad	NIL	NIL
Drainage	100.00	51.00
StreetLight	30	NIL

ITEMS	EXIST.	PROP.
Distribution Line		
Garbage Bin		
Community Toilet		
CommunitySevaKendra		
Stand Post		
Gravel Road		

**LEGEND:-**

1. HOUSE(RED) PROPOSED
2. HOUSE(WHITE) EXISTING
3. ROAD METAL SHOWN THUS
4. ROAD KANCHA SHOWN THUS
5. ROAD CONCRETE SHOWN THUS
6. ROAD BRICK SHOWN THUS
7. TREE SHOWN THUS
8. ELECTRIC LAMP/ TELEPHONE POST SHOWN THUS
9. TUBEWELL / TAP SHOWN THUS
10. TBM / OFFICE / HOSPITAL / CLUB SHOWN THUS
11. WATER BODY SHOWN THUS

Scale-Not to Scale

*Chairman*  
Dinhata Municipality

SLUMDETAILS  
DINHATA MUNICIPALITY

SLUM-10  
WARD NO-05



NAME OF SLUM-BASTALA BASTI  
POPULATION-  
AREA-0.050SQ. KM

ITEMS	EXIST.	PROP.
Housing	134	20
Conc. Road	400.00	313.00
Black Topped Road	750.00	NIL
Earthen Road	NIL	NIL
Drainage	150.00	64.00
Street Light	32	NIL

ITEMS	EXIST.	PROP.
Distribution Line		
Garbage Bin		
Community Toilet		
Community Seva Kendra		
Stand Post		
Gravel Road		

LEGEND:-

1. HOUSE (Red) PROPOSED	
2. HOUSE (Yellow) EXISTING	
3. ROAD METAL SHOWN THUS	
4. ROAD KANCHA SHOWN THUS	
5. ROAD CONCRETE SHOWN THUS	
6. ROAD BRICK SHOWN THUS	
7. TREE SHOWN THUS	
8. ELECTRIC LAMP / TELEPHONE POST SHOWN THUS	
9. TUBEWELL / TAP SHOWN THUS	
10. TBM / OFFICE / HOSPITAL / CLUB SHOWN THUS	
11. WATER BODY SHOWN THUS	

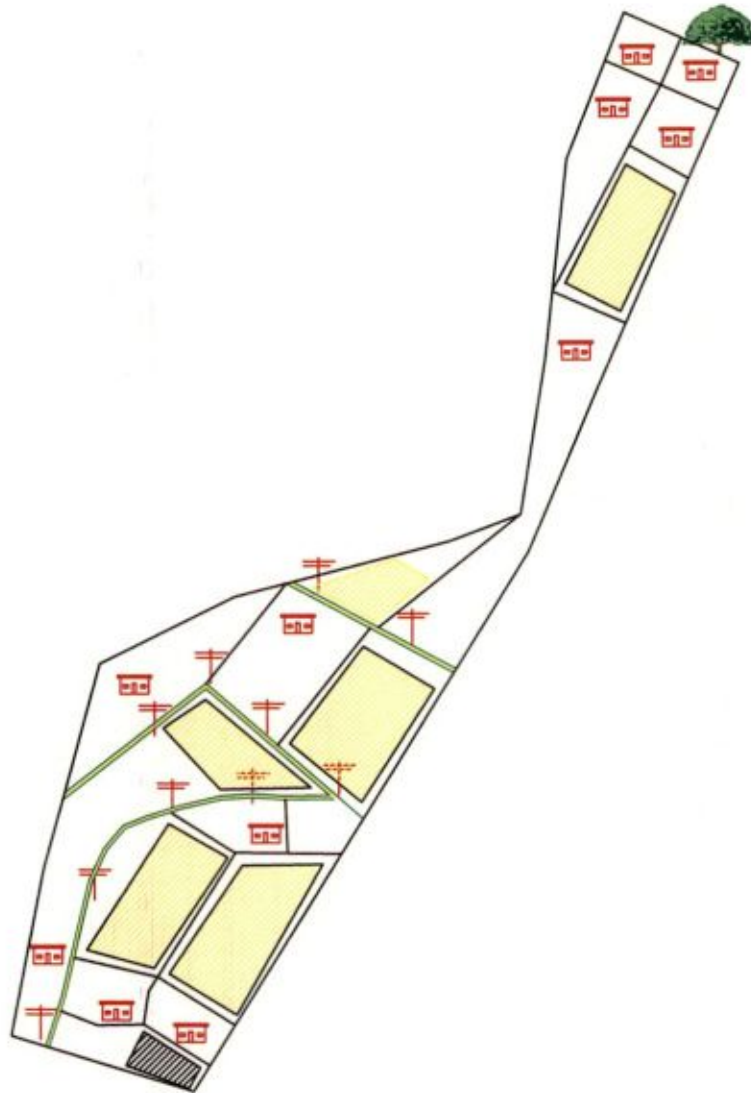
Scale-Not to Scale

Chairman  
Dinhata Municipality



SLUMDETAILS  
DINHATA MUNICIPALITY

SLUM-11  
WARD NO-06



NAME OF SLUM-GODHULIBAZAR BASTI  
POPULATION-  
AREA-0.020SQ. KM

ITEMS	EXIST.	PROP.
Housing	63	11
Conc. Road	600.00	172.00
BlackToppedRoad	2500.00	NIL
EarthenRoad	NIL	NIL
Drainage	250.00	35.00
StreetLight	30	NIL

ITEMS	EXIST.	PROP.
Distribution Line		
Garbage Bin		
Community Toilet		
CommunitySevaKendra		
Stand Post		
Gravel Road		

LEGEND:-

1. HOUSE(Prop)	
2. HOUSE(Exist)	
3. ROAD METAL SHOWN THIS	
4. ROAD KANKHA SHOWN THIS	
5. ROAD CONCRETE SHOWN THIS	
6. ROAD BRICK SHOWN THIS	
7. TREE SHOWN THIS	
8. ELECTRIC LAMP/ TELEPHONE POST SHOWN THIS	
9. TUBEWELL / TAP SHOWN THIS	
10. TBM / OFFICE / HOSPITAL / CLUB SHOWN THIS	
11. WATER BODY SHOWN THIS	

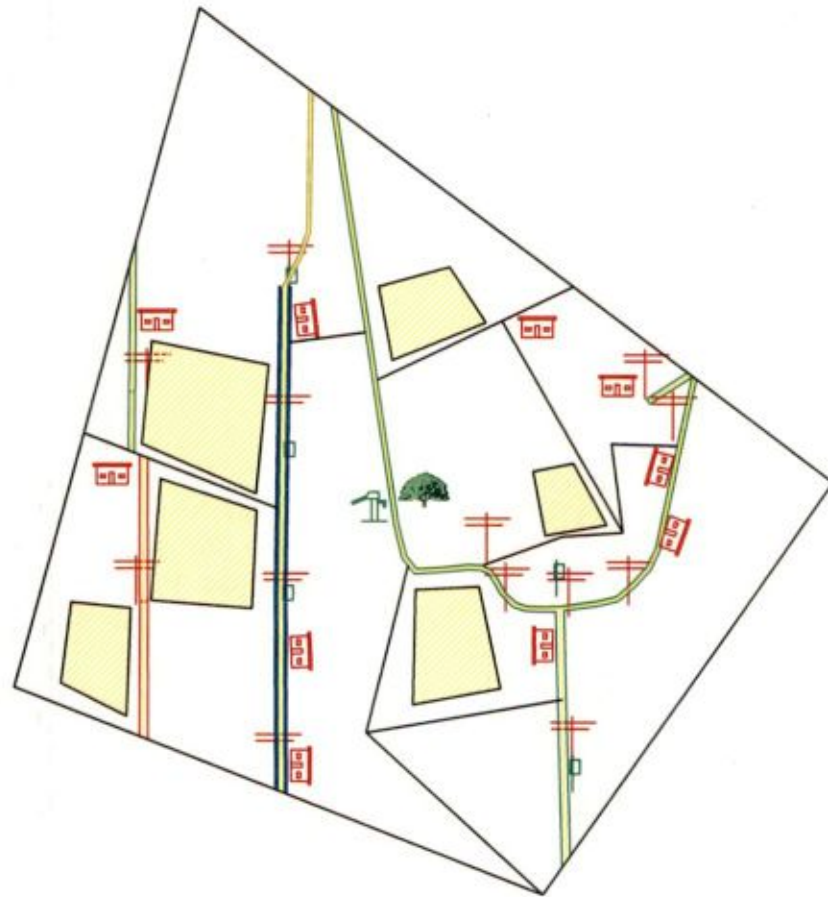
Scale-Not to Scale

*Chairman*  
Dinhata Municipality



# SLUMDETAILS DINHATA MUNICIPALITY

SLUM-12  
WARD NO-07



NAME OF SLUM-NUTAN BASTI  
POPULATION-  
AREA-0.020SQ. KM

ITEMS	EXIST.	PROP.
Housing	44	10
Conc. Road	420.00	157.00
BlackToppedRoad	600.00	NIL
EarthenRoad	NIL	NIL
Drainage	200.00	32.00
StreetLight	40	NIL

ITEMS	EXIST.	PROP.
Distribution Line		
Garbage Bin		
Community Toilet		
CommunitySevaKendra		
Stand Post		
Gravel Road		

LEGEND:-

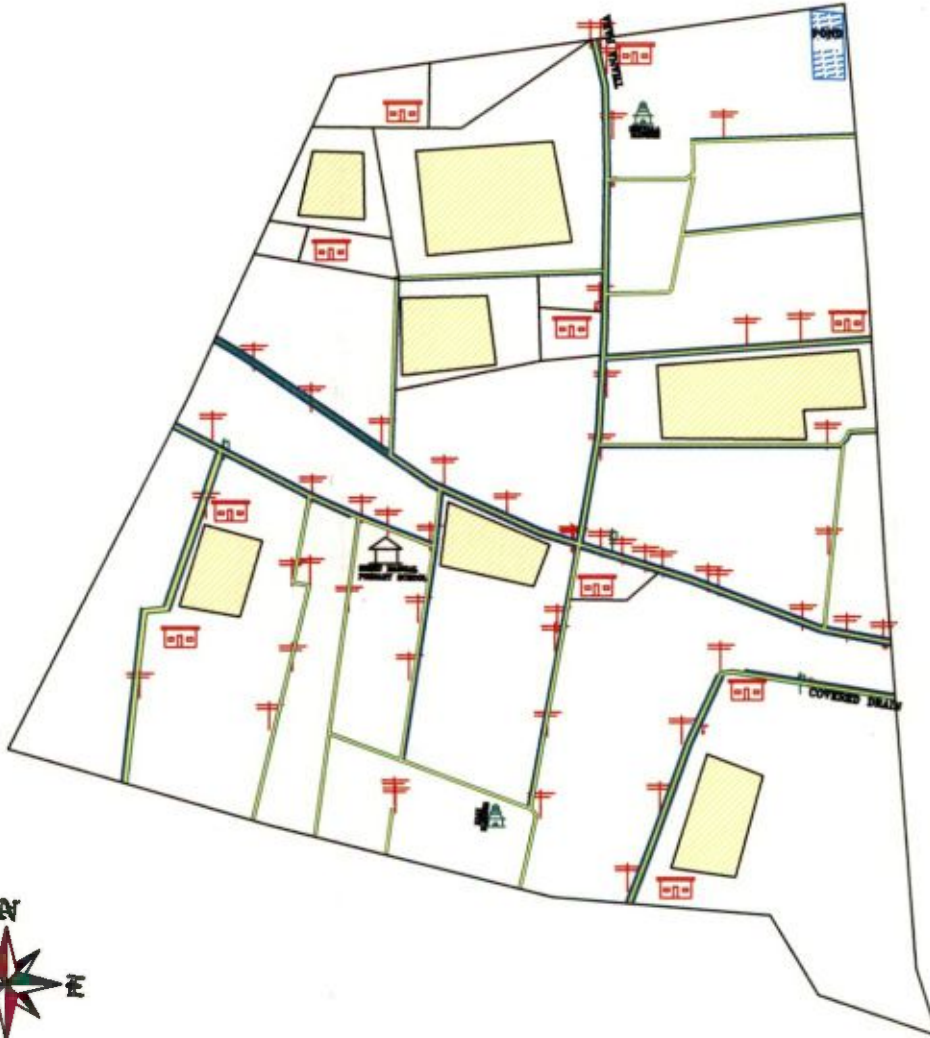
1. HOUSE(Red) PROPOSED	
2. HOUSE(White) EXISTING	
3. ROAD METAL SHOWN THUS	
4. ROAD KANCHA SHOWN THUS	
5. ROAD CONCRETE SHOWN THUS	
6. ROAD BRICK SHOWN THUS	
7. TREE SHOWN THUS	
8. ELECTRIC LAMP/ TELEPHONE POST SHOWN THUS	
9. TUBEWELL / TAP SHOWN THUS	
10. TBM / OFFICE / HOSPITAL / CLUB SHOWN THUS	
11. WATER BODY SHOWN THUS	

Scale-Not to Scale

*puha.*  
Chairman  
Dinhata Municipality

# SLUM DETAILS DINHATA MUNICIPALITY

SLUM-13  
WARD NO-07



NAME OF SLUM-KABARTHAN BASTI  
POPULATION-  
AREA-0.030SQ. KM

ITEMS	EXIST.	PRDP.
Housing	58	10
Conc. Road	350.00	157.00
Black Topped Road	500.00	NIL
Earthen Road	NIL	NIL
Drainage	100.00	32.00
Street Light	27	NIL

ITEMS	EXIST.	PRDP.
Distribution Line		
Garbage Bin		
Community Toilet		
Community Seva Kendra		
Stand Post		
Gravel Road		

LEGEND:-

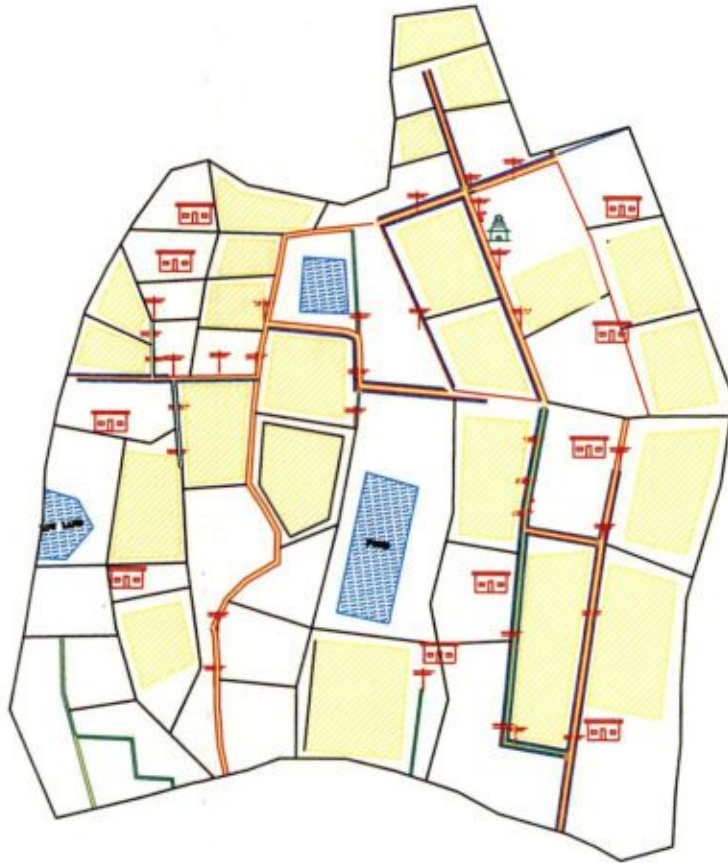
1. HOUSE (Red) PROPOSED
2. HOUSE (White) EXISTING
3. ROAD METAL SHOWN THIS
4. ROAD KANCHA SHOWN THIS
5. ROAD CONCRETE SHOWN THIS
6. ROAD BRICK SHOWN THIS
7. TREE SHOWN THIS
8. ELECTRIC LAMP/ TELEPHONE POST SHOWN THIS
9. TUBEWELL / TAP SHOWN THIS
10. TBM / OFFICE / HOSPITAL / CLUB SHOWN THIS
11. WATER BODY SHOWN THIS

Scale-Not to Scale

*pube*  
**Chairman**  
Dinhata Municipality

# SLUMDETAILS DINHATA MUNICIPALITY

SLUM-14  
WARD NO-16



NAME OF SLUM-HUCCAPATTY BASTI  
POPULATION-  
AREA-0.070SQ. KM

ITEMS	EXIST.	PROP.
Housing	122	10
Conc. Road	500.00	157.00
Black Topped Road	600.00	NIL
Earthen Road	NIL	NIL
Drainage	450.00	32.00
Street Light	40	NIL

ITEMS	EXIST.	PROP.
Distribution Line		
Garbage Bin		
Community Toilet		
Community Seva Kendra		
Stand Post		
Gravel Road		

**LEGEND:-**

1. HOUSE (Red) PROPOSED	
2. HOUSE (White) EXISTING	
3. ROAD METAL SHOWN THIS	
4. ROAD KANCHA SHOWN THIS	
5. ROAD CONCRETE SHOWN THIS	
6. ROAD BRICK SHOWN THIS	
7. TREE SHOWN THIS	
8. ELECTRIC / LAMP / TELEPHONE POST SHOWN THIS	
9. TUBEWELL / TAP SHOWN THIS	
10. TBM / OFFICE / HOSPITAL / CLUB SHOWN THIS	
11. WATER BODY SHOWN THIS	

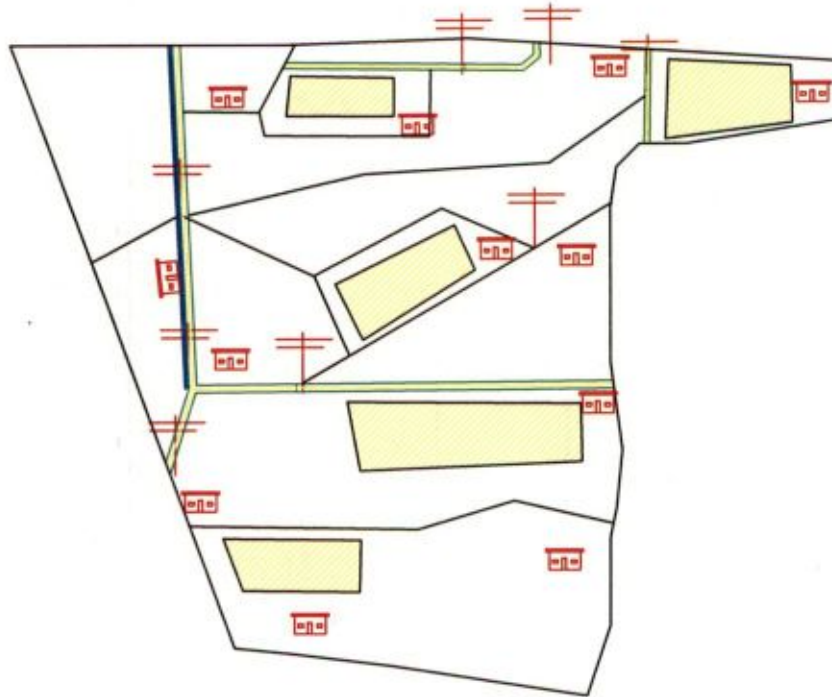
Scale-Not to Scale

*[Signature]*  
Chairman  
Dinhata Municipality



SLUMDETAILS  
DINHATA MUNICIPALITY

SLUM-15  
WARD NO-16



NAME OF SLUM-SARADASCHOOL BASTI  
POPULATION-  
AREA-0.020SQ. KM

ITEMS	EXIST.	PRDP.
Housing	49	12
Conc. Road	450.00	188.00
BlackToppedRoad	1500.00	NIL
EarthenRoad	NIL	NIL
Drainage	120.00	38.00
StreetLight	35	NIL

ITEMS	EXIST.	PRDP.
Distribution Line		
Garbage Bin		
Community Toilet		
CommunitySevaKendra		
Stand Post		
Gravel Road		

LEGEND:-

1. HOUSE (Red) PROPOSED	
2. HOUSE (White) EXISTING	
3. ROAD METAL SHOWN THUS	
4. ROAD KANCHA SHOWN THUS	
5. ROAD CONCRETE SHOWN THUS	
6. ROAD BRICK SHOWN THUS	
7. TREE SHOWN THUS	
8. ELECTRIC LAMPY TELEPHONE POST SHOWN THUS	
9. TUBEWELL / TAP SHOWN THUS	
10. TBM / OFFICE / HOSPITAL / CLUB SHOWN THUS	
11. WATER BODY SHOWN THUS	

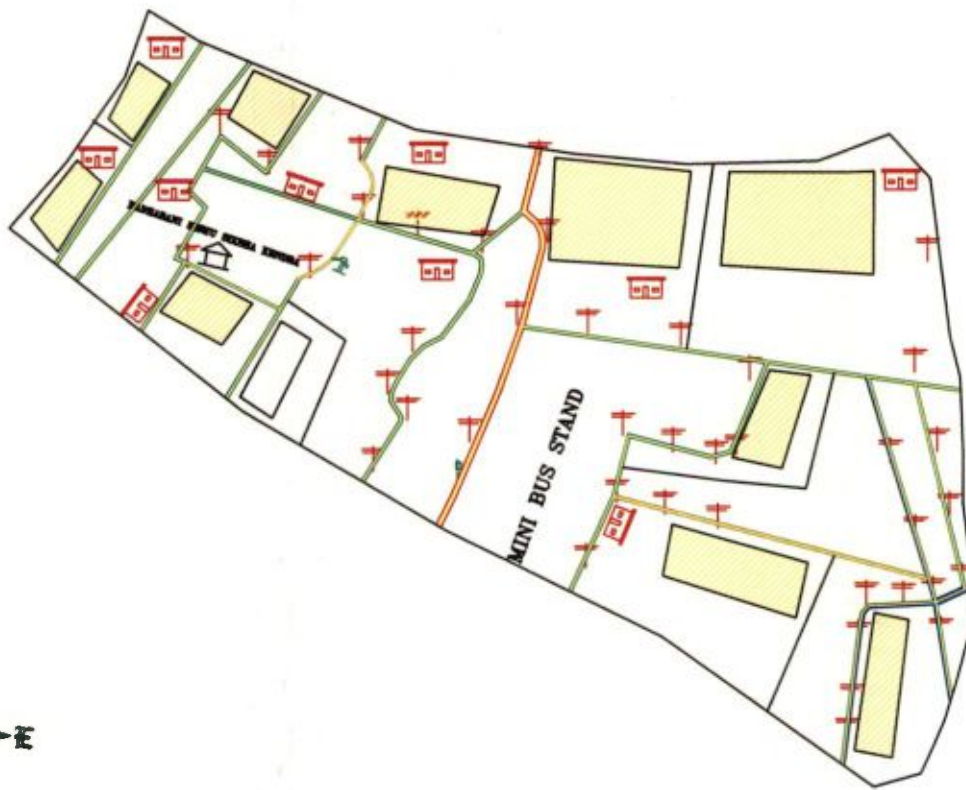
Scale-Not to Scale

*[Signature]*  
Chairman  
Dinhata Municipality



# SLUMDETAILS DINHATA MUNICIPALITY

SLUM-16  
WARD NO-08



NAME OF SLUM-KASAIPTTI BASTI  
POPULATION-  
AREA-0.080SQ. KM

ITEMS	EXIST.	PROP.
Housing	193	10
Conc. Road	450.00	157.00
Black Topped Road	600.00	NIL
Earthen Road	NIL	NIL
Drainage	250.00	32.00
Street Light	30	NIL

ITEMS	EXIST.	PROP.
Distribution Line		
Garbage Bin		
Community Toilet		
Community Sevakendra		
Stand Post		
Gravel Road		

**LEGEND:-**

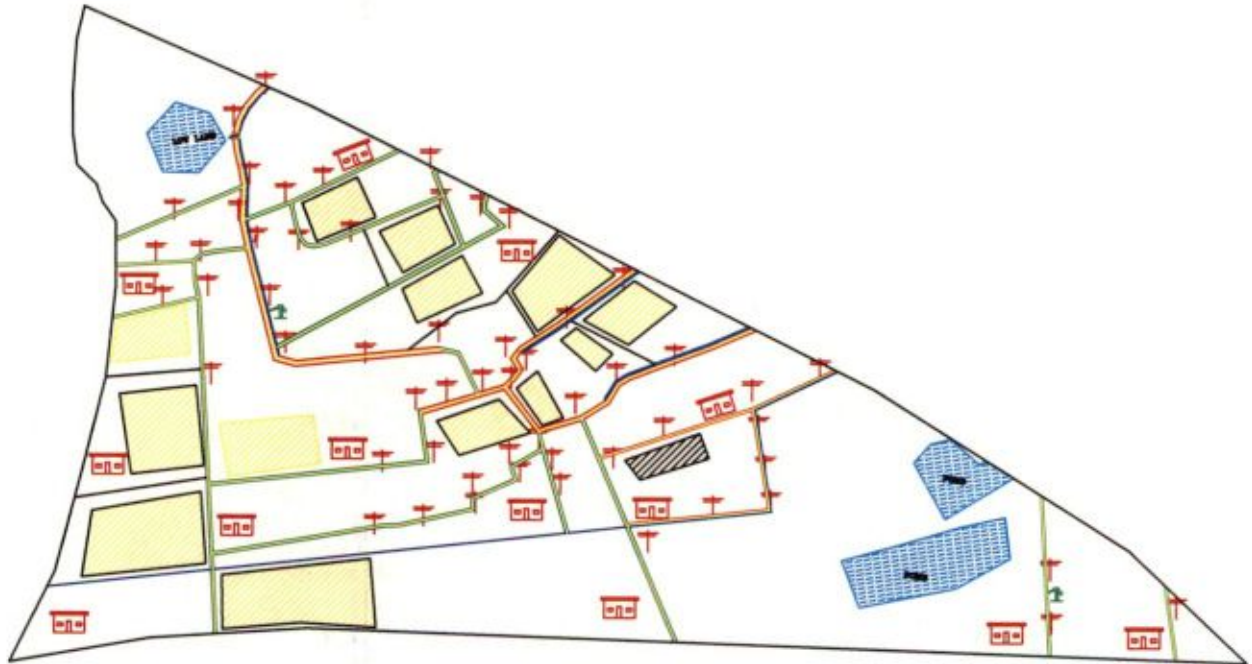
1. HOUSE (Red) PROPOSED	
2. HOUSE (White) EXISTING	
3. ROAD METAL SHOWN THUS	
4. ROAD KANCHA SHOWN THUS	
5. ROAD CONCRETE SHOWN THUS	
6. ROAD BRICK SHOWN THUS	
7. TREE SHOWN THUS	
8. ELECTRIC LAMP / TELEPHONE POST SHOWN THUS	
9. TUBEWELL / TAP SHOWN THUS	
10. TBM / OFFICE / HOSPITAL / CLUB SHOWN THUS	
11. WATER BODY SHOWN THUS	

Scale-Not to Scale

*pub*  
Chairman  
Dinhata Municipality

# SLUMDETAILS DINHATA MUNICIPALITY

SLUM-17  
WARD NO-08














NAME OF SLUM-RIKSHOWPATTY BASTI  
POPULATION-  
AREA-0.060SQ. KM

ITEMS	EXIST.	PROP.
Housing	28	10
Conc. Road	450.00	157.00
Black Topped Road	800.00	NIL
Earthen Road	NIL	NIL
Drainage	150.00	32
Street Light	25	NIL

ITEMS	EXIST.	PROP.
Distribution Line		
Garbage Bin		
Community Toilet		
Community Seva Kendra		
Stand Post		
Gravel Road		

LEGEND:-

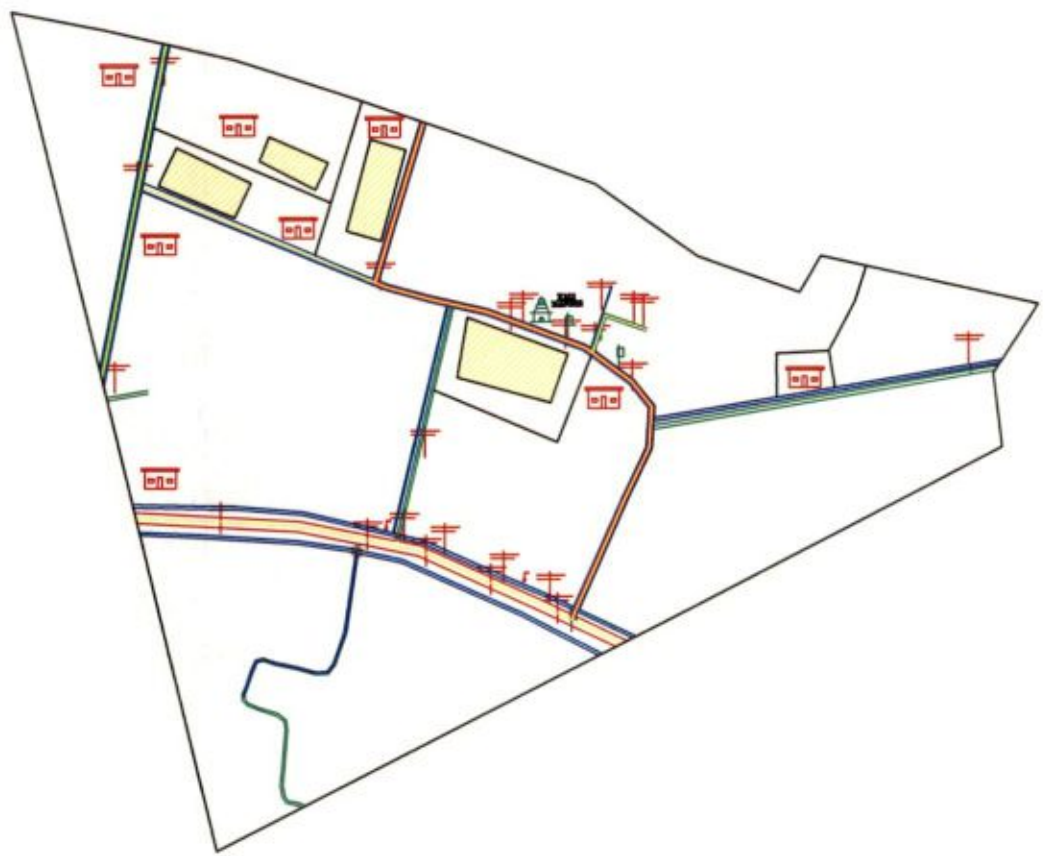
1. HOUSE (Red) PROPOSED 
2. HOUSE (White) EXISTING 
3. ROAD METAL SHOWN THUS 
4. ROAD KANCHA SHOWN THUS 
5. ROAD CONCRETE SHOWN THUS 
6. ROAD BRICK SHOWN THUS 
7. TREE SHOWN THUS 
8. ELECTRIC LAMP / TELEPHONE POST SHOWN THUS 
9. TUBEWELL / TAP SHOWN THUS 
10. TBM / OFFICE / HOSPITAL / CLUB SHOWN THUS 
11. WATER BODY SHOWN THUS 

Scale-Not to Scale

*[Signature]*  
Chairman  
Dinhata Municipality

# SLUMDETAILS DINHATA MUNICIPALITY

SLUM-18  
WARD NO-08



NAME OF SLUM-KHOAR PATTY BASTI  
POPULATION-  
AREA-0.010SQ. KM

ITEMS	EXIST.	PROP.
Housing	19	8
Conc. Road	380.00	125.00
Black Topped Road	1800.00	NIL
Earthen Road	NIL	NIL
Drainage	250.00	26.00
Street Light	25	NIL

ITEMS	EXIST.	PROP.
Distribution Line		
Garbage Bin		
Community Toilet		
Community Seva Kendra		
Stand Post		
Gravel Road		

**LEGEND:-**

- 1. HOUSE/Road PROPOSED
- 2. HOUSE/Road EXISTING
- 3. ROAD METAL SHOWN THIS
- 4. ROAD KANCHA SHOWN THIS
- 5. ROAD CONCRETE SHOWN THIS
- 6. ROAD BRICK SHOWN THIS
- 7. TREE SHOWN THIS
- 8. ELECTRIC LAMP/ TELEPHONE POST SHOWN THIS
- 9. TUBEWELL /TAP SHOWN THIS
- 10. TBM / OFFICE / HOSPITAL / CLUB SHOWN THIS
- 11. WATER BODY SHOWN THIS

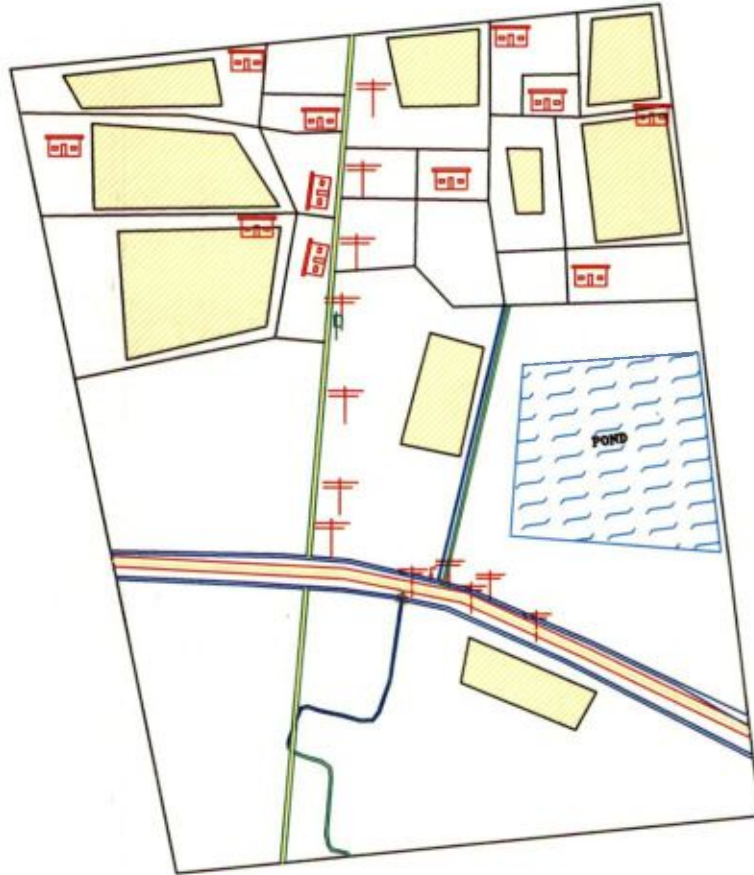
Scale-Not to Scale

*puho*  
**Chairman**  
Dinhata Municipality



# SLUM DETAILS DINHATA MUNICIPALITY

SLUM-19  
WARD NO-08



NAME OF SLUM-SAHAPALLY BASTI  
POPULATION-  
AREA-0.020SQ. KM

ITEMS	EXIST.	PROP.
Housing	81	11
Conc. Road	500.00	172.00
Black Topped Road	800.00	NIL
Earthen Road	NIL	NIL
Drainage	200.00	35.00
Street Light	30	NIL

ITEMS	EXIST.	PROP.
Distribution Line		
Garbage Bin		
Community Toilet		
Community Seva Kendra		
Stand Post		
Gravel Road		

**LEGEND:-**

1. HOUSE (Red) PROPOSED
2. HOUSE (White) EXISTING
3. ROAD METAL SHOWN THUS
4. ROAD KANCHA SHOWN THUS
5. ROAD CONCRETE SHOWN THUS
6. ROAD BRICK SHOWN THUS
7. TREE SHOWN THUS
8. ELECTRIC LAMP / TELEPHONE POST SHOWN THUS
9. TUBEWELL / TAP SHOWN THUS
10. TBM / OFFICE / HOSPITAL / CLUB SHOWN THUS
11. WATER BODY SHOWN THUS

Scale-Not to Scale

*Chairman*  
Dinhata Municipality



SLUMDETAILS  
DINHATA MUNICIPALITY

SLUM-20  
WARD NO-09



NAME OF SLUM-GOPALNAGARCOLONY BASTI  
POPULATION-  
AREA-0.080SQ. KM

ITEMS	EXIST.	PROP.
Housing	141	31
Conc. Road	350.00	486.00
BlackToppedRoad	550.00	NIL
EarthenRoad	NIL	NIL
Drainage	350.00	99.00
StreetLight	80	NIL

ITEMS	EXIST.	PROP.
Distribution Line		
Garbage Bin		
Community Toilet		
CommunitySevaKendra		
Stand Post		
Gravel Road		

LEGEND:-

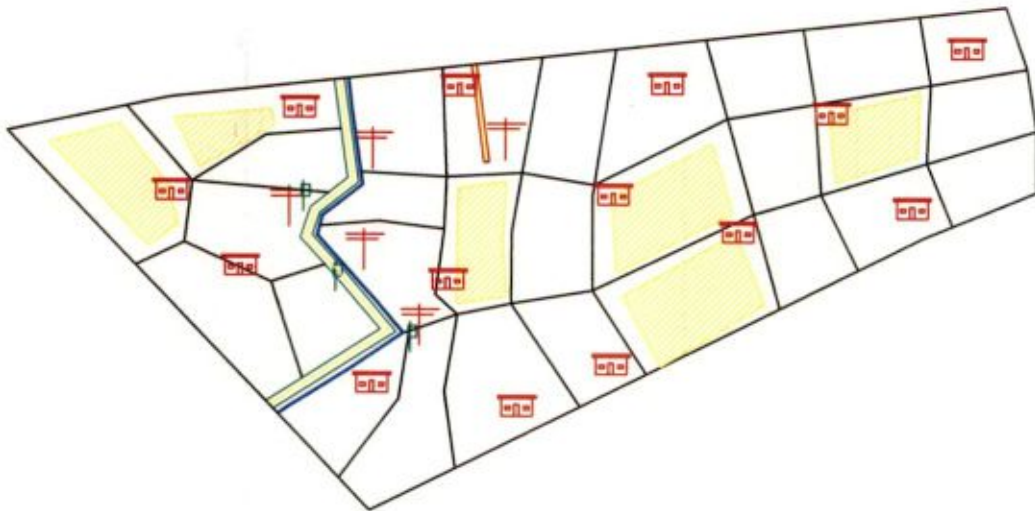
1. HOUSE(Prop) PROPOSED	
2. HOUSE(Exist) EXISTING	
3. ROAD METAL SHOWN THUS	
4. ROAD KANCHA SHOWN THUS	
5. ROAD CONCRETE SHOWN THUS	
6. ROAD BRICK SHOWN THUS	
7. TREE SHOWN THUS	
8. ELECTRIC LAMP/ TELEPHONE POST SHOWN THUS	
9. TUBEWELL / TAP SHOWN THUS	
10. TBM / OFFICE / HOSPITAL / CLUB SHOWN THUS	
11. WATER BODY SHOWN THUS	

Scale-Not to Scale

*[Signature]*  
Chairman  
Dinhata Municipality

SLUMDETAILS  
DINHATA MUNICIPALITY

SLUM-21  
WARD NO-10



NAME OF SLUM-PAULPATTY BASTI  
POPULATION-  
AREA-0.010SQ. KM

ITEMS	EXIST.	PROP.
Housing	17	14
Conc. Road	100.00	219
Black Topped Road	300.00	NIL
Earthen Road	NIL	NIL
Drainage	300.00	45
Street Light	30	NIL

ITEMS	EXIST.	PROP.
Distribution Line		
Garbage Bin		
Community Toilet		
Community Seva Kendra		
Stand Post		
Gravel Road		

LEGEND:-

1. HOUSE (Red) PROPOSED	
2. HOUSE (White) EXISTING	
3. ROAD METAL SHOWN THUS	
4. ROAD KARCHA SHOWN THUS	
5. ROAD CONCRETE SHOWN THUS	
6. ROAD BRICK SHOWN THUS	
7. TREE SHOWN THUS	
8. ELECTRIC LAMPY TELEPHONE POST SHOWN THUS	
9. TUBEWELL / TAP SHOWN THUS	
10. TBM / OFFICE / HOSPITAL / CLUB SHOWN THUS	
11. WATER BODY SHOWN THUS	

Scale-Not to Scale

*[Signature]*  
Chairman  
Dinhata Municipality

SLUMDETAILS  
DINHATA MUNICIPALITY

SLUM-22  
WARD NO-10














NAME OF SLUM-DOLABARI BASTI  
POPULATION-  
AREA-0.040SQ. KM

ITEMS	EXIST.	PROP.
Housing	71	8
Conc. Road	420.00	125.00
BlackToppedRoad	2000.00	NIL
EarthenRoad	NIL	NIL
Drainage	500.00	28.00
StreetLight	40	NIL

ITEMS	EXIST.	PROP.
Distribution Line		
Garbage Bin		
Community Toilet		
CommunitySevaKendra		
Stand Post		
Gravel Road		

LEGEND:-

1. HOUSE (Pw) PROPOSED 
2. HOUSE (Ww) EXISTING 
3. ROAD METAL SHOWN THUS 
4. ROAD KANCHA SHOWN THUS 
5. ROAD CONCRETE SHOWN THUS 
6. ROAD BRICK SHOWN THUS 
7. TREE SHOWN THUS 
8. ELECTRIC LAMP/ TELEPHONE POST SHOWN THUS 
9. TUBEWELL / TAP SHOWN THUS 
10. TBM / OFFICE / HOSPITAL / CLUB SHOWN THUS 
11. WATER BODY SHOWN THUS 

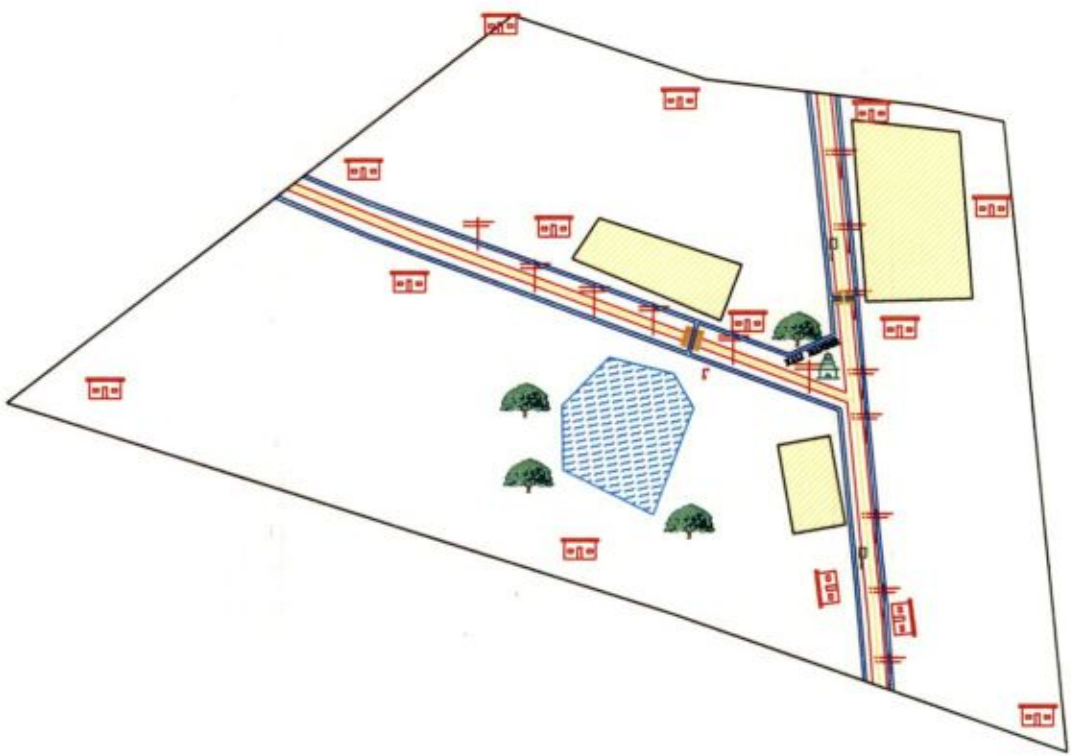
Scale-Not to Scale

*Chairman*  
Dinhata Municipality



# SLUMDETAILS DINHATA MUNICIPALITY

SLUM-23  
WARD NO-11



NAME OF SLUM-BALARAMPURDAD BASTI  
POPULATION-  
AREA-0.070SQ. KM

ITEMS	EXIST.	PROP.
Housing	37	14
Conc. Road	300.00	219.00
BlackToppedRoad	800.00	NIL
EarthenRoad	NIL	NIL
Drainage	150.00	45.00
StreetLight	24	NIL

ITEMS	EXIST.	PROP.
Distribution Line		
Garbage Bin		
Community Toilet		
CommunitySevaKendra		
Stand Post		
Gravel Road		

- LEGEND:-
1. HOUSE(Prop) PROPOSED
  2. HOUSE(White) EXISTING
  3. ROAD METAL SHOWN THUS
  4. ROAD KANCHA SHOWN THUS
  5. ROAD CONCRETE SHOWN THUS
  6. ROAD BRICK SHOWN THUS
  7. TREE SHOWN THUS
  8. ELECTRIC LAMP/ TELEPHONE POST SHOWN THUS
  9. TUBEWELL / TAP SHOWN THUS
  10. TBM / OFFICE / HOSPITAL / CLUB SHOWN THUS
  11. WATER BODY SHOWN THUS

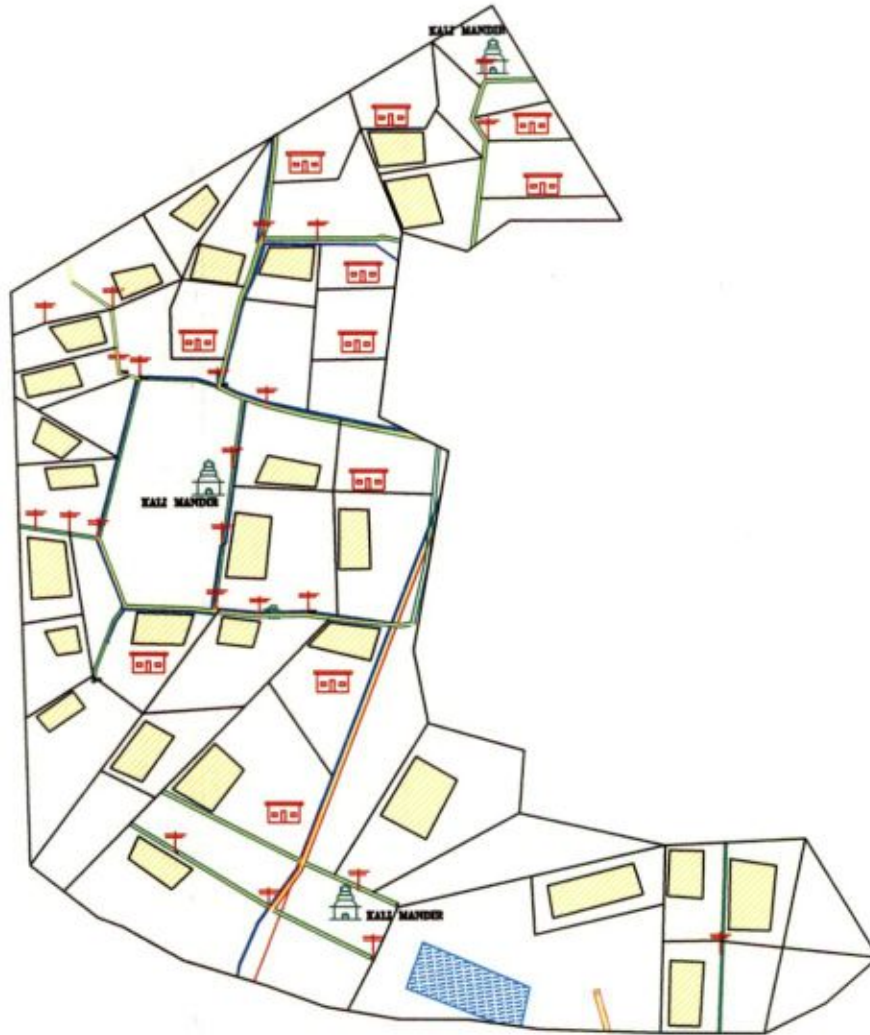
Scale-Not to Scale

*[Signature]*  
**Chairman**  
Dinhata Municipality



# SLUMDETAILS DINHATA MUNICIPALITY

SLUM-24  
WARD NO-11



NAME OF SLUM-SARADAPALLY BASTI  
POPULATION-  
AREA-0.090SQ. KM

ITEMS	EXIST.	PROP.
Housing	94	11
Conc. Road	400.00	172.00
BlackToppedRoad	800.00	NIL
EarthenRoad	NIL	NIL
Drainage	600.00	35.00
StreetLight	40	NIL

ITEMS	EXIST.	PROP.
Distribution Line		
Garbage Bin		
Community Toilet		
CommunitySevaKendra		
Stand Post		
Gravel Road		

LEGEND:-

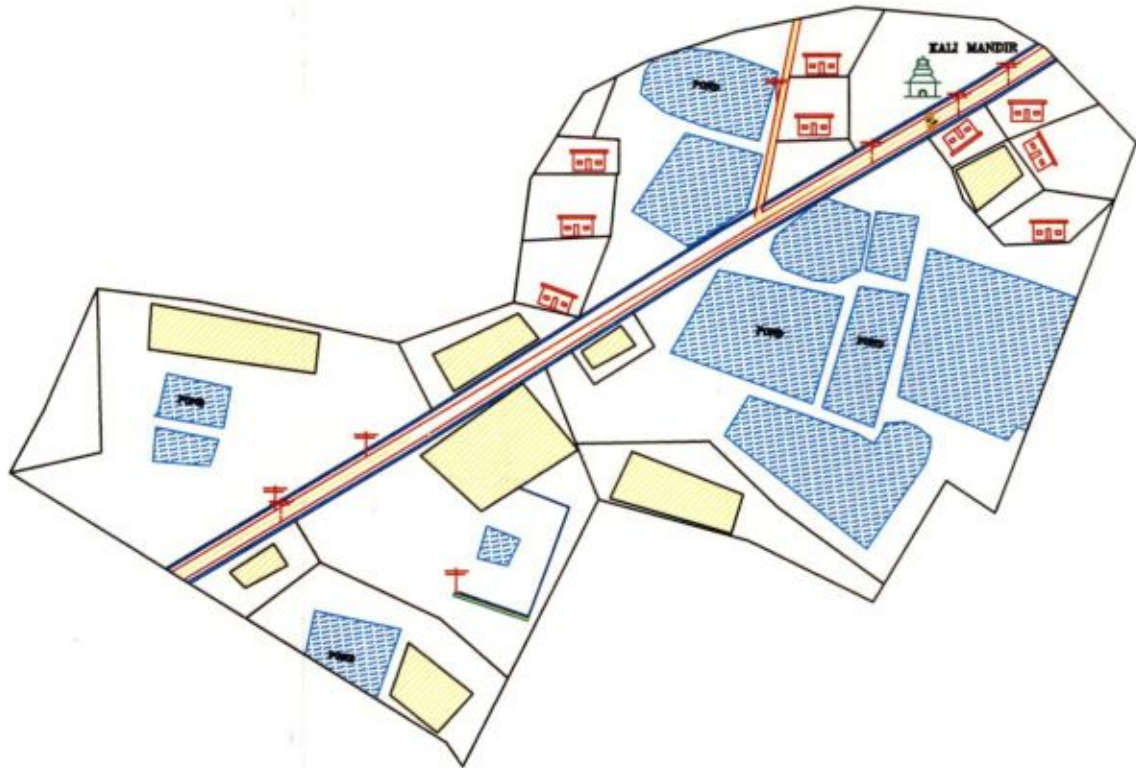
1. HOUSE(Red) PROPOSED	
2. HOUSE(White) EXISTING	
3. ROAD METAL SHOWN THUS	
4. ROAD KANCHA SHOWN THUS	
5. ROAD CONCRETE SHOWN THUS	
6. ROAD BRICK SHOWN THUS	
7. TREE SHOWN THUS	
8. ELECTRIC LAMPY TELEPHONE POST SHOWN THUS	
9. TUBEWELL / TAP SHOWN THUS	
10. TBM / OFFICE / HOSPITAL / CLUB SHOWN THUS	
11. WATER BODY SHOWN THUS	

Scale-Not to Scale

*Chairman*  
Dinhata Municipality

# SLUMDETAILS DINHATA MUNICIPALITY

SLUM-25  
WARD NO-12














NAME OF SLUM-MURIPATTY BASTI  
POPULATION-  
AREA-0.070SQ. KM

ITEMS	EXIST.	PROP.
Housing	159	09
Conc. Road	400.00	141.00
Black Topped Road	900.00	NIL
Earthen Road	NIL	NIL
Drainage	500.00	29.00
Street Light	30	NIL

ITEMS	EXIST.	PROP.
Distribution Line		
Garbage Bin		
Community Toilet		
Community Seva Kendra		
Stand Post		
Gravel Road		

LEGEND:-

1. HOUSE (Red) PROPOSED 
2. HOUSE (White) EXISTING 
3. ROAD METAL SHOWN THUS 
4. ROAD KANCHA SHOWN THUS 
5. ROAD CONCRETE SHOWN THUS 
6. ROAD BRICK SHOWN THUS 
7. TREE SHOWN THUS 
8. ELECTRIC LAMPY TELEPHONE POST SHOWN THUS 
9. TUBEWELL / TAP SHOWN THUS 
10. TBM / OFFICE / HOSPITAL / CLUB SHOWN THUS 
11. WATER BODY SHOWN THUS 

Scale-Not to Scale

*puh*  
Chairman  
Dinhata Municipality

SLUMDETAILS  
DINHATA MUNICIPALITY

SLUM-26  
WARD NO-12



NAME OF SLUM-BHAGNI BASTI  
POPULATION-  
AREA-0.030SQ. KM

ITEMS	EXIST.	PRDP.
Housing	53	11
Conc. Road	250.00	172.00
Black Topped Road	350.00	NIL
Earthen Road	NIL	NIL
Drainage	250.00	35.00
Street Light	35	NIL

ITEMS	EXIST.	PRDP.
Distribution Line		
Garbage Bin		
Community Toilet		
Community Seva Kendra		
Stand Post		
Gravel Road		

LEGEND:-

1. HOUSE(Red) PROPOSED	
2. HOUSE(White) EXISTING	
3. ROAD METAL SHOWN THUS	
4. ROAD KANCHA SHOWN THUS	
5. ROAD CONCRETE SHOWN THUS	
6. ROAD BRICK SHOWN THUS	
7. TREE SHOWN THUS	
8. ELECTRIC LAMP TELEPHONE POST SHOWN THUS	
9. TUBEWELL / TAP SHOWN THUS	
10. TBM / OFFICE / HOSPITAL / CLUB SHOWN THUS	
11. WATER BODY SHOWN THUS	

Scale-Not to Scale

*Chairman*  
Dinhata Municipality



SLUMDETAILS  
DINHATA MUNICIPALITY

SLUM-27  
WARD NO-12



NAME OF SLUM-NAYAPARA BASTI  
POPULATION-  
AREA-0.030SQ. KM

ITEMS	EXIST.	PROP.
Housing	62	07
Conc. Road	300.00	110.00
Black Topped Road	400.00	NIL
Earthen Road	NIL	NIL
Drainage	400.00	22.00
Street Light	20	NIL

ITEMS	EXIST.	PROP.
Distribution Line		
Garbage Bin		
Community Toilet		
Community Seva Kendra		
Stand Post		
Gravel Road		

LEGEND:-

1. HOUSE (red) PROPOSED	
2. HOUSE (yellow) EXISTING	
3. ROAD METAL SHOWN THUS	
4. ROAD KANCHA SHOWN THUS	
5. ROAD CONCRETE'S SHOWN THUS	
6. ROAD BRICK SHOWN THUS	
7. TREE SHOWN THUS	
8. ELECTRIC LAMPY TELEPHONE POST SHOWN THUS	
9. TUBEWELL / TAP SHOWN THUS	
10. TEM / OFFICE / HOSPITAL ICUB SHOWN THUS	
11. WATER BODY SHOWN THUS	

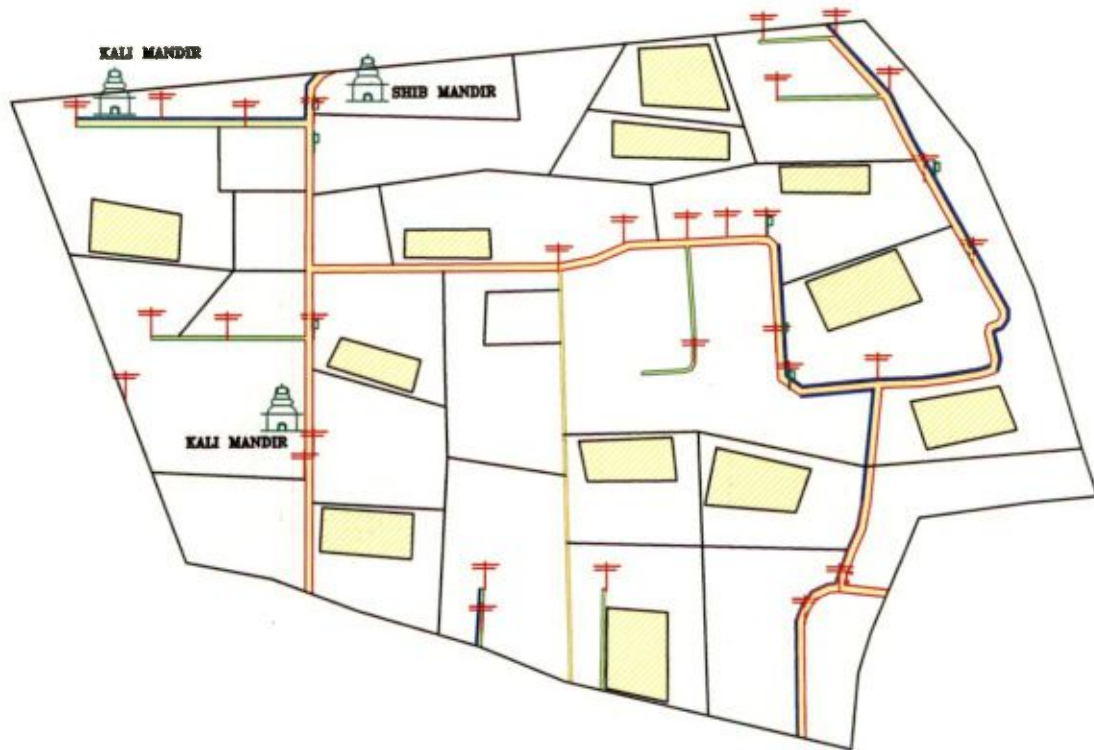
Scale-Not to Scale

*Chairman*  
Dinhata Municipality



SLUMDETAILS  
DINHATA MUNICIPALITY

SLUM-28  
WARD NO-13



NAME OF SLUM-STATION PARA ROAD BASTI  
POPULATION-  
AREA-0.020SQ. KM

ITEMS	EXIST.	PROP.
Housing	30	00
Conc. Road	250.00	00
Black Topped Road	1000.00	NIL
Earthen Road	NIL	NIL
Drainage	600.00	00
Street Light	35	NIL

ITEMS	EXIST.	PROP.
Distribution Line		
Garbage Bin		
Community Toilet		
Community Seva Kendra		
Stand Post		
Gravel Road		

LEGEND:-

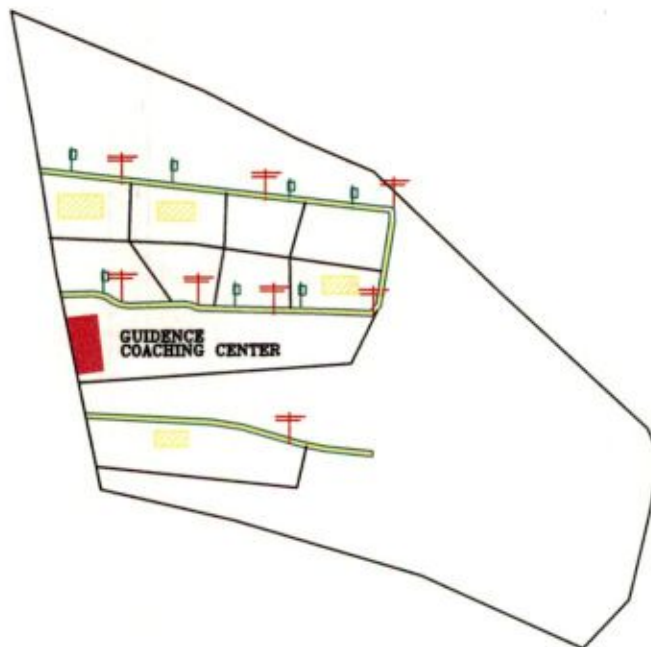
1. HOUSE (Red) PROPOSED	
2. HOUSE (White) EXISTING	
3. ROAD METAL SHOWN THUS	
4. ROAD KANCHA SHOWN THUS	
5. ROAD CONCRETE SHOWN THUS	
6. ROAD BRICK SHOWN THUS	
7. TREE SHOWN THUS	
8. ELECTRIC LAMP / TELEPHONE POST SHOWN THUS	
9. TUBEWELL / TAP SHOWN THUS	
10. TBM / OFFICE / HOSPITAL / CLUB SHOWN THUS	
11. WATER BODY SHOWN THUS	

Scale-Not to Scale

*Chairman*  
Dinhata Municipality

SLUMDETAILS  
DINHATA MUNICIPALITY

SLUM-29  
WARD NO-13



NAME OF SLUM-JHUNJHUNI PATTY BASTI  
POPULATION-  
AREA-0.050SQ. KM

ITEMS	EXIST.	PROP.
Housing	05	0
Conc. Road	150.00	0
Black Topped Road	400.00	NIL
Earthen Road	NIL	NIL
Drainage	300.00	0
Street Light	30	NIL

ITEMS	EXIST.	PROP.
Distribution Line		
Garbage Bin		
Community Toilet		
Community Seva Kendra		
Stand Post		
Gravel Road		

LEGEND:-

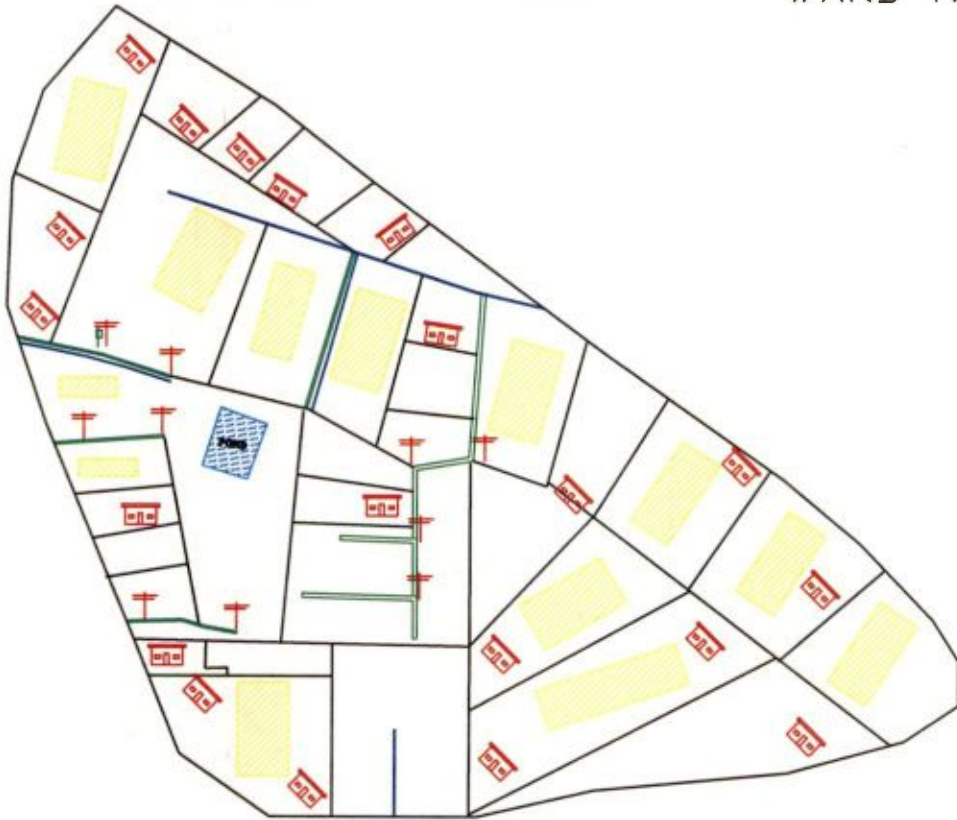
1. HOUSE (Red) PROPOSED	
2. HOUSE (White) EXISTING	
3. ROAD METAL SHOWN THIS	
4. ROAD CONCRETE SHOWN THIS	
5. ROAD BRICK SHOWN THIS	
6. TREE SHOWN THIS	
8. ELECTRIC LAMP TELEPHONE POST SHOWN THIS	
9. TUBEWELL / TAP SHOWN THIS	
10. TBM / OFFICE / HOSPITAL / CLUB SHOWN THIS	
11. WATER BODY SHOWN THIS	

Scale-Not to Scale

*Chairman*  
Dinhata Municipality

SLUM DETAILS  
DINHATA MUNICIPALITY

SLUM-30  
WARD NO-14



NAME OF SLUM-BOUBAZR BASTI  
POPULATION-  
AREA-0.050SQ. KM

ITEMS	EXIST.	PROP.
Housing	66	20
Conc. Road	350.00	314.00
Black Topped Road	550.00	NIL
Earthen Road	NIL	NIL
Drainage	330.00	64.00
Street Light	20	NIL

ITEMS	EXIST.	PROP.
Distribution Line		
Garbage Bin		
Community Toilet		
Community Seva Kendra		
Stand Post		
Gravel Road		

LEGEND:-

1. HOUSE (Red) PROPOSED	
2. HOUSE (White) EXISTING	
3. ROAD METAL SHOWN THUS	
4. ROAD KANCHA SHOWN THUS	
5. ROAD CONCRETE SHOWN THUS	
6. ROAD BRICK SHOWN THUS	
7. TREE SHOWN THUS	
8. ELECTRIC LAMP TELEPHONE POST SHOWN THUS	
9. TUBEWELL / TAP SHOWN THUS	
10. TBM / OFFICE / HOSPITAL / CLUB SHOWN THUS	
11. WATER BODY SHOWN THUS	

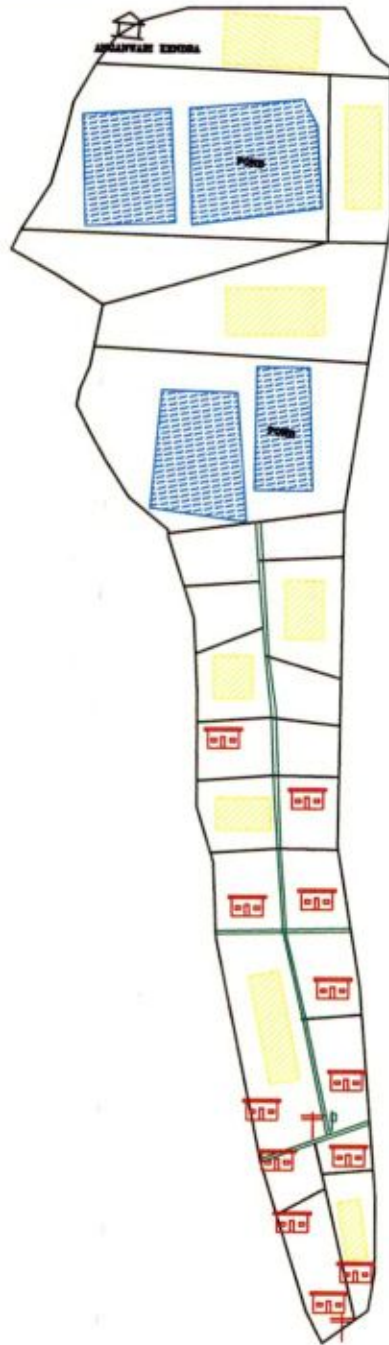
Scale-Not to Scale

Chairman  
Dinhata Municipality



# SLUMDETAILS DINHATA MUNICIPALITY

SLUM-31  
WARD NO-15














NAME OF SLUM-SOULMARI BASTI  
POPULATION-  
AREA-0.060SQ. KM

ITEMS	EXIST.	PROP.
Housing	81	11
Conc. Road	230.00	172.00
Black Topped Road	500.00	NIL
Earthen Road	NIL	NIL
Drainage	430.00	35.00
Street Light	50	NIL

ITEMS	EXIST.	PROP.
Distribution Line		
Garbage Bin		
Community Toilet		
Community Seva Kendra		
Stand Post		
Gravel Road		

LEGEND:-

1. HOUSE (Red) PROPOSED 
2. HOUSE (White) EXISTING 
3. ROAD METAL SHOWN THUS 
4. ROAD KANCHA SHOWN THUS 
5. ROAD CONCRETE SHOWN THUS 
6. ROAD BRICK SHOWN THUS 
7. TREE SHOWN THUS 
8. ELECTRIC LAMP / TELEPHONE POST SHOWN THUS 
9. TUBEWELL / TAP SHOWN THUS 
10. TBM / OFFICE / HOSPITAL / CLUB SHOWN THUS 
11. WATER BODY SHOWN THUS 

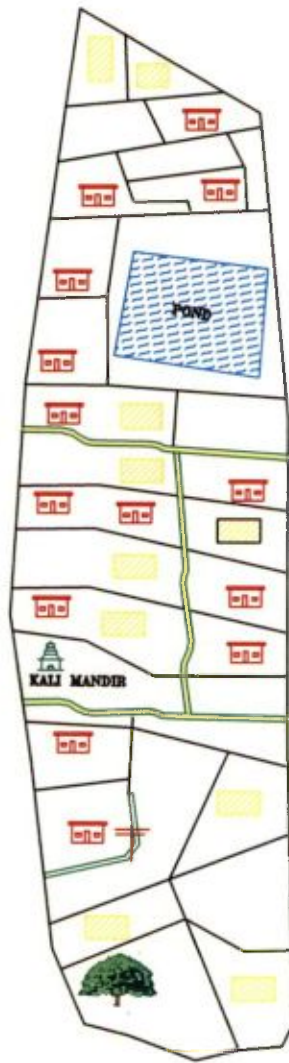
Scale-Not to Scale

*Chairman*  
Dinhata Municipality



# SLUM DETAILS DINHATA MUNICIPALITY

SLUM-32  
WARD NO-15



NAME OF SLUM-JHURIPARA BASTI  
POPULATION-  
AREA-0.040SQ. KM

ITEMS	EXIST.	PROP.
Housing	67	14
Conc. Road	500.00	219.00
Black Topped Road	750.00	NIL
Earthen Road	NIL	NIL
Drainage	450.00	35.00
Street Light	65	NIL

ITEMS	EXIST.	PROP.
Distribution Line		
Garbage Bin		
Community Toilet		
Community Seva Kendra		
Stand Post		
Gravel Road		

**LEGEND:-**

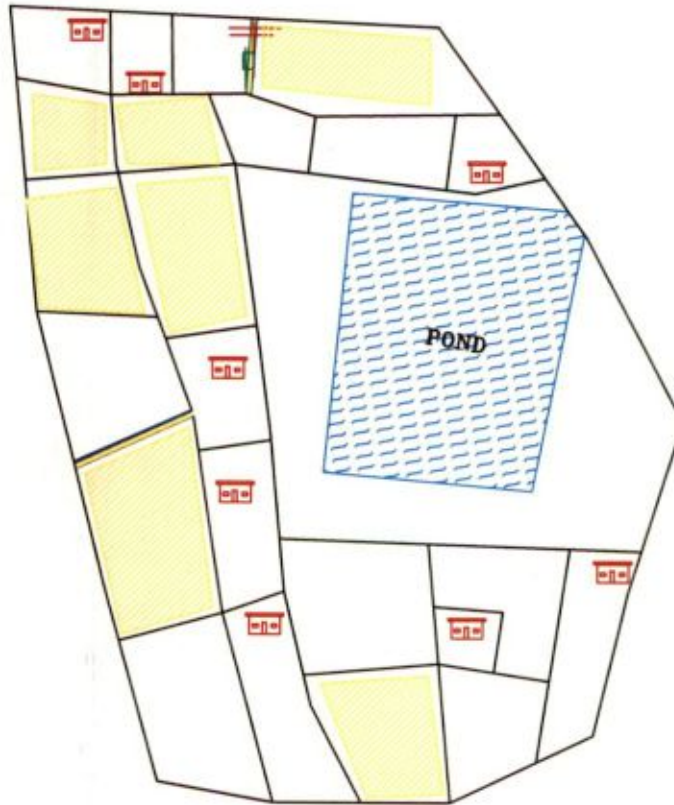
1. HOUSE (Red) PROPOSED	
2. HOUSE (White) EXISTING	
3. ROAD METAL SHOWN THUS	
4. ROAD CONCRETE SHOWN THUS	
5. ROAD BRICK SHOWN THUS	
7. TREE SHOWN THUS	
8. ELECTRIC LAMP TELEPHONE POST SHOWN THUS	
9. TUBEWELL / TAP SHOWN THUS	
10. TEM / OFFICE / HOSPITAL / CLUB SHOWN THUS	
11. WATER BODY SHOWN THUS	

Scale-Not to Scale

*prabha*  
**Chairman**  
Dinhata Municipality

SLUMDETAILS  
DINHATA MUNICIPALITY

SLUM-33  
WARD NO-15



NAME OF SLUM-C.T.R.I BASTI  
POPULATION-  
AREA-0.030SQ. KM

ITEMS	EXIST.	PRDP.
Housing	21	8
Conc. Road	400.00	125.00
Black Topped Road	500.00	NIL
Earthen Road	NIL	NIL
Drainage	500.00	26.00
Street Light	30	NIL

ITEMS	EXIST.	PRDP.
Distribution Line		
Garbage Bin		
Community Toilet		
Community Seva Kendra		
Stand Post		
Gravel Road		

LEGEND:-

1. HOUSE (Red) PROPOSED	
2. HOUSE (Yellow) EXISTING	
3. ROAD METAL SHOWN THUS	
4. ROAD KANCHA SHOWN THUS	
5. ROAD CONCRETE SHOWN THUS	
6. ROAD BRICK SHOWN THUS	
7. TREE SHOWN THUS	
8. ELECTRIC LAMP / TELEPHONE POST SHOWN THUS	
9. TUBEWELL / TAP SHOWN THUS	
10. TBM / OFFICE / HOSPITAL CLUB SHOWN THUS	
11. WATER BODY SHOWN THUS	

Scale-Not to Scale

*Chairman*  
Dinhata Municipality

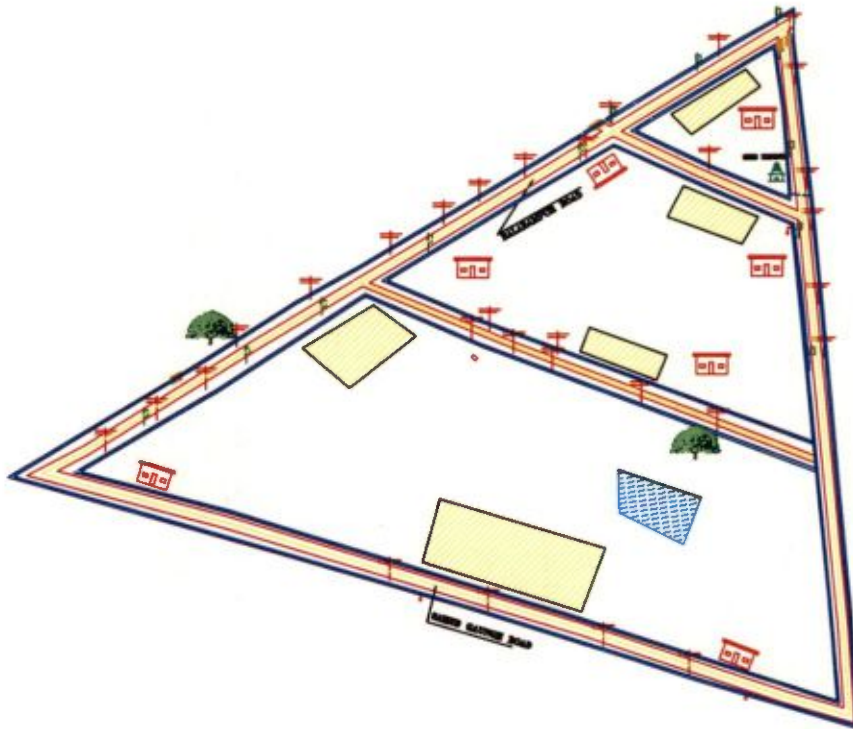


# MUNICIPAL NON SLUM MAP



# NON SLUM DETAILS DINHATA MUNICIPALITY

NON SLUM  
WARD NO-07



NAME OF SLUM-SAHEBGANJ ROAD  
POPULATION-  
AREA- SQ. KM

ITEMS	EXIST.	PROP.
Housing	102	07
Conc. Road	360.00	110.00
Black Topped Road	1500.00	NIL
Earthen Road	NIL	NIL
Drainage	150.00	22.00
Street Light	33	NIL

ITEMS	EXIST.	PROP.
Distribution Line		
Garbage Bin		
Community Toilet		
Community Seva Kendra		
Stand Post		
Gravel Road		

**LEGEND:-**

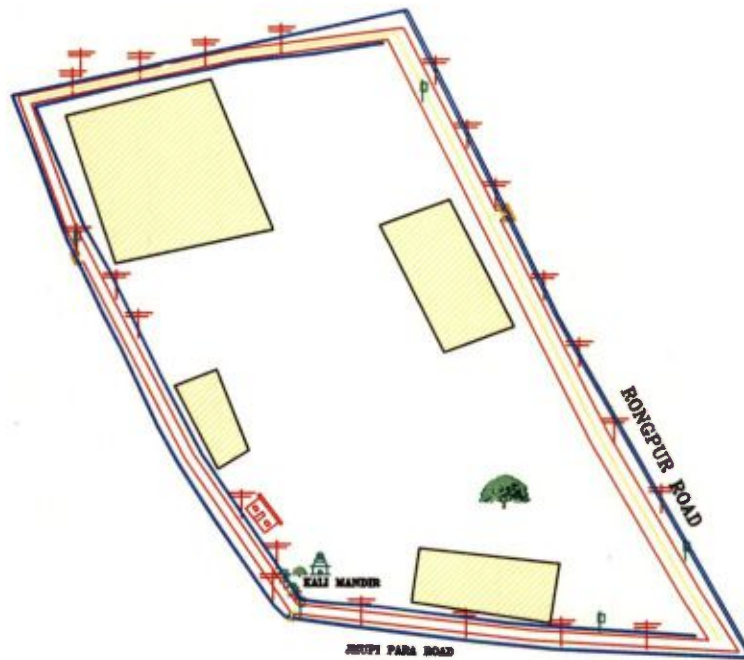
1. HOUSE (Red) PROPOSED
2. HOUSE (White) EXISTING
3. ROAD METAL SHOWN THUS
4. ROAD KANCHA SHOWN THUS
5. ROAD CONCRETE SHOWN THUS
6. ROAD BRICK SHOWN THUS
7. TREE SHOWN THUS
8. ELECTRIC LAMP TELEPHONE POST SHOWN THUS
9. TUBEWELL / TAP SHOWN THUS
10. TBM / OFFICE / HOSPITAL / CLUB SHOWN THUS
11. WATER BODY SHOWN THUS

Scale-Not to Scale

*Chairman*  
Dinhata Municipality

NON SLUM DETAILS  
DINHATA MUNICIPALITY

NON SLUM  
WARD NO-08



NAME OF SLUM-BIHARI PATTY  
POPULATION-  
AREA- SQ. KM

ITEMS	EXIST.	PROP.
Housing	85	01
Conc. Road	250.00	16.00
Black Topped Road	350.00	NIN
Earthen Road	NIL	NIL
Drainage	100.00	03.00
Street Light	15	NIL

ITEMS	EXIST.	PROP.
Distribution Line		
Garbage Bin		
Community Toilet		
Community Seva Kendra		
Stand Post		
Gravel Road		

LEGEND:-

1. HOUSE (Red) PROPOSED
2. HOUSE (White) EXISTING
3. ROAD METAL SHOWN THUS
4. ROAD KANCHA SHOWN THUS
5. ROAD CONCRETE SHOWN THUS
6. ROAD BRICK SHOWN THUS
7. TREE SHOWN THUS
8. ELECTRIC LAMP / TELEPHONE POST SHOWN THUS
9. TUBEWELL / TAP SHOWN THUS
10. TBM / OFFICE / HOSPITAL / CLUB SHOWN THUS
11. WATER BODY SHOWN THUS

Scale-Not to Scale

*Chairman*  
Dinhata Municipality