

DANKUNI MUNICIPLAITY



-: Detailed Project Report for Construction of 1331 EWS Houses under BLC mode of Pradhan Mantri Awas Yojana (PMAY)-HFA (U) for DANKUNI MUNICIPALITY :-

2018-19

Submitted by

Dankuni Municipality

Dankuni, Hooghly

Declaration

The following criteria are fulfilled towards construction of Dwelling Units strictly adhering to the Guidelines, under **Beneficiary Led Construction (BLC)**:

1. The beneficiary does not own a Pucca House anywhere in India.
2. The beneficiary having Semi-Pucca or Kutcha houses are entitled for a house under the scheme.
3. Beneficiary does have ownership of a land parcel for constructing a Pucca house of 30 sq. mtr.
4. The beneficiary belongs to Economically Weaker Section (**EWS**) category based on the annual income of his / her family.
5. The Beneficiary have a copy of approved building plan by the concerned Executive Engineer, MEDte.
6. The beneficiary has evidences of bank transactions pertaining to installments received for Construction of Dwelling Units made by the ULB.

Signature
19.11.11

Executive Officer

Commissioner/Executive Officer
Seal with Date
Dankuni Municipality
Manoharpur, Dankuni, Hooghly

Signature

Mayor/Chairman

Mayor/Chairman
Seal with Date
Dankuni Municipality
Manoharpur, Dankuni, Hooghly

Name of the Urban Local Body:

PREFACE

Pradhan Mantri Awas Yojana (PMAY) aims at Providing Housing for All (HFA) by 2022 when the Nation Complete 75 years of its independence.

The urban homeless persons contribute to the economy of the cities and thus the Nation as cheap labour in the informal sector; yet they live with no shelter or social security .The urban homeless service with many challenges like no access to elementary Public Services such as health, education, food, water and sanitation. Pradhan Mantri Awas Yojana (PMAY) also aims at providing a pucca house to every family with water connection, toilet facilities, 24 X 7 electricity supply and access.

The Mission seeks to address the housing requirement of urban poor including slum dwellers through "In Situ" Slum Redevelopment, Beneficiary led Contribution (BLC) mode of Pradhan Mantri Awas Yojana (PMAY)-HFA (U,) individual houses under the mission to be constructed so that the beneficiaries can take advantage under one component only.

Total beneficiaries of the scheme are 1331 nos projected for the year 2018-19.

Total cost of the project is **Rs. 5387.89 lakhs** as per relevant department &P.W.D. schedule of rates.

Introductory Note by Chairman



Dankuni Municipality was declared a Notified Area in the year 01.11.2008 and subsequently on June, 2009 the said notified area was declared to be a Municipality. The first election in this municipality was held in 28th June, 2009.

It's an honour and privilege to present before the citizen of Dankuni, the **DPR for HFA-PMAY, 2018-19** which aims to provide housing to all urban poor and underprivileged section of the Municipality and to reach all essential services to its people and develop the small town into a vibrant economy. Learning from the past we look forward towards achieving long term benefits, perspectives and convergences rather than short term goals.

Detilaed project Report (DPR) for Housing for All under PMAY programme for the year 2018-19 has been prepared and we look forward for a vibrant municipality with all the citizens' having their own shelter.

Smt. Hasina Shabnam,

Chairperson, Dankuni Municipality

Mr. Debashis Mukherjee,

Vice- Chairman, Dankuni Municipality


Chairperson

Dankuni Municipality
Chairperson
Dankuni Municipality
Manoharpur, Dankuni, Hooghly


Vice Chairman

Dankuni Municipality
Vice-Chairman
Dankuni Municipality

Table of Contents

Introductory Note by Chairman	2
Abbreviation	4
Working Definitions	5
<i>Town features</i>	<i>6</i>
<i>HISTORY</i>	<i>6</i>
<i>YEAR OF ESTABLISHMENT</i>	<i>6</i>
<i>ADMINISTRATIVE BOUNDARIES</i>	<i>6</i>
<i>DEMOGRAPHIC GROWTH AND POPULATION PROJECTION</i>	<i>6</i>
<i>MUNICIPAL OFFICE</i>	<i>8</i>
<i>Housing and Physical Infrastructure profile</i>	<i>9</i>
<i>Assessment of Present Status of Slums</i>	<i>11</i>
<i>HFAPoA and Prodhan Mantri Awas Yojana (Housing for All).....</i>	<i>12</i>
Introduction to Prodhan Mantri Awas Yojana (PMAY)	14
SLUM WISE DETAILS OF DWELLING UNITS AND INFRASTRUCTURE COST UNDER BENEFICIARY LED CONSTRUCTION (BLC) OF 2018-19	28
<i>List of slums and non slum areas of Dankuni Municipality</i>	<i>33</i>
<i>Slum wise Infrastructure details</i>	<i>36</i>
<i>Infrastructure Cost</i>	<i>39</i>
<i>List of slum/ non-slum with housing status</i>	<i>40</i>

Abbreviation

A&OE	Administrative and Other Expenses	LIG	Low Income Group
AHP	Affordable Housing in Partnership	MD	Mission Directorate
AIP	Annual Implementation Plan	MoA	Memorandum of Agreement
BMTPC	Building Materials & Technology Promotion Council	MoHUPA	Ministry of Housing and Urban Poverty Alleviation
CDP	City Development Plan	MoU	Memorandum of Understanding
CLS	Credit linked subsidy	NA	Non Agricultural
CNA	Central Nodal Agencies	NBC	National Building Code
CPHEEO	Central Public Health and Environmental Engineering Organisation	NHB	National Housing Bank
CSMC	Central Sanctioning and Monitoring Committee	NOC	No Objection Certificate
DIPP	Department of Industrial Policy and Promotion	NPV	Net Present Value
DPR	Detailed Project Report	PLI	Primary Lending Institution
EMI	Equated Monthly Installment	RWA	Residents' Welfare Association
EWS	Economically Weaker Section	SECC	Socio Economic and Caste Census
FAR	Floor Area Ratio	SFCPoA	Slum Free City Plan of Action
FSI	Floor Space Index	SLAC	State Level Appraisal Committee
HFA	Housing for All	SLNA	State Level Nodal Agency
HFAPoA	Housing for All Plan of Action	SLSMC	State Level Sanction and Monitoring Committee
IEC	Information Education & Communication	TDR	Transfer of Development Rights
IFD	Integrated Finance Division	TPQMA	Third Party Quality Monitoring Agency
IIT	Indian Institute of Technology	ULB	Urban Local Body
IS	Indian Standard	UT	Union Territory

Working Definitions

Affordable Housing Project:	Housing Projects where 35 % of the houses are constructed for EWS category
Beneficiary	A beneficiary family will comprise husband, wife and unmarried children. The beneficiary family should not own a pucca house (an all-weather dwelling unit) either in his/her name or in the name of any member of his/her family in any part of India
Carpet Area	Area enclosed within the walls, actual area to lay carpet. This area does not include the thickness of the inner walls.
Central Nodal Agencies	Nodal Agencies identified by Ministry for the purposes of implementation of Credit Linked subsidy component of the mission
Economically Weaker Section(EWS)	EWS households are defined as households having an annual income up to Rs 3, 00,000(Rupees Three Lakhs). States/UTs shall have the flexibility to redefine the annual income criteria as per local conditions in consultation with the Centre
EWS House	An all-weather single unit or a unit in a multi storeyed super structure having carpet area of upto 30 sq.m. with adequate basic civic services and infrastructure services like toilet , water, electricity etc. States can determine the area of EWS as per their local needs with information to Ministry
"Floor Area Ratio" (FAR)/FSI	<p>The quotient obtained by dividing the total covered area (plinth area) on all the floors by the area of the plot:</p> $FAR = \frac{\text{Total covered area on all the floors} \times 100}{\text{Plot area}}$ <p>If States/Cities have some variations in this definition, State/City definitions will be accepted under the mission</p>
Implementing Agencies	Implementing agencies are the agencies such as Urban Local Bodies, Development Authorities, and Housing Boards etc. which are selected by State Government / SLSMC for implementing Housing for All Mission.
Low Income Group (LIG)	LIG households are defined as households having an annual income between Rs.3, 00,000 (Rupees Three Lakhs One) up to Rs.6, 00,000 (Rupees Six Lakhs). States/UTs shall have the flexibility to redefine the annual income criteria as per local conditions in consultation with the Centre.
Primary Lending Institutions (PLI)	Scheduled Commercial Banks, Housing Finance Companies, Regional Rural Banks (RRBs), State Cooperative Banks, Urban Cooperative Banks or any other institutions as may be identified by the Ministry
Slum	A compact area of at least 300 population or about 60-70 households of poorly built congested tenements, in unhygienic environment usually with inadequate infrastructure and lacking in proper sanitary and drinking water facilities.
State Land Nodal Agencies (SLNAs)	Nodal Agency designated by the State Governments for implementing the Mission
Transfer of Development Rights (TDR)	TDR means making available certain amount of additional built up area in lieu of the area relinquished or surrendered by the owner of the land, so that he can use extra built up area himself in some other land.

Town features

HISTORY


Dankuni Municipality is established in 1st November, 2008 after converted by three gram panchayat Dankuni, Mrigala, Monoharpur, and part of Garalgaccha gram panchayet. Dankuni Municipality is situated within Dankuni police station under Sreerampur subdivision in the district of Hooghly. It was established in 2008 with a Government nominated Board. Initially Nineteen wards were carved out of Panchayet areas to make way for the Municipality. The 11 mauzas are included with it. At that time population of Dankuni Municipality stood at 2010 is 1,04,326. Currently this Municipality has an area of 19.5 sq. km. At the outset the Municipality ran its office from erstwhile Monaharpur Gram Panchayet at Monaharpur, Dankuni, Hooghly.

YEAR OF ESTABLISHMENT

Dankuni Municipality is established in 1st November, 2008.

ADMINISTRATIVE BOUNDARIES

The municipal town of Dankuni is located within the Sreerampur subdivision in the district of Hooghly, West Bengal. It is situated at a distance of approx. 14 km from Kolkata. The Municipality is surrounded by the Rishra and Naity Gram Panchayet in the North and Chakpara Anandanagar and Raghunathpur Gram Panchayet in the south, Barijhati, Garalgacha Gram Panchayet and Saraswati River in the West and Kanaipur Gram Panchayet in East. (Geographical coordinates: 22° 81' North, 88° 23' East).



DEMOGRAPHIC GROWTH AND POPULATION PROJECTION

Dankuni municipality has come to in existence in the year 2008. Population projection for 25 years has been shown in the following section. The trend of population projection has been made using Natural growth trend.

Ward wise area, population & population density distribution

Details	No of households	Total population	Male	Female	SC population	ST population	Density per Sq. Km.
Dankuni (M)	22,544	94,936	49,105	45,831	8,760	209	4,869
WARD NO.-0001	1,077	5,108	2,646	2,462	223	-	3,173
WARD NO.-0002	1,143	4,864	2,586	2,278	1,194	2	3,685
WARD NO.-0003	1,254	5,257	2,867	2,390	1,728	4	4,075

Details	No of households	Total population	Male	Female	SC popul ation	ST popul ation	Density per Sq. Km.
WARD NO.-0004	1,223	5,880	3,059	2,821	24	-	1,750
WARD NO.-0005	1,242	5,371	2,820	2,551	1,186	64	4,100
WARD NO.-0006	1,269	5,916	3,075	2,841	35	1	16,433
WARD NO.-0007	929	4,035	2,077	1,958	549	-	8,070
WARD NO.-0008	1,301	5,357	2,788	2,569	257	7	8,503
WARD NO.-0009	1,277	4,803	2,384	2,419	53	7	17,789
WARD NO.-0010	987	3,896	1,982	1,914	603	26	16,233
WARD NO.-0011	1,187	4,906	2,528	2,378	409	1	7,666
WARD NO.-0012	933	3,798	1,959	1,839	526	16	18,086
WARD NO.-0013	1,140	4,136	2,104	2,032	86	11	27,573
WARD NO.-0014	1,261	5,406	2,802	2,604	521	25	2,787
WARD NO.-0015	1,539	6,334	3,382	2,952	204	22	2,892
WARD NO.-0016	1,343	5,366	2,718	2,648	664	12	8,130
WARD NO.-0017	914	3,497	1,744	1,753	83	3	12,489
WARD NO.-0018	1,627	7,539	3,821	3,718	18	3	11,780
WARD NO.-0019	898	3,467	1,763	1,704	397	5	1,825

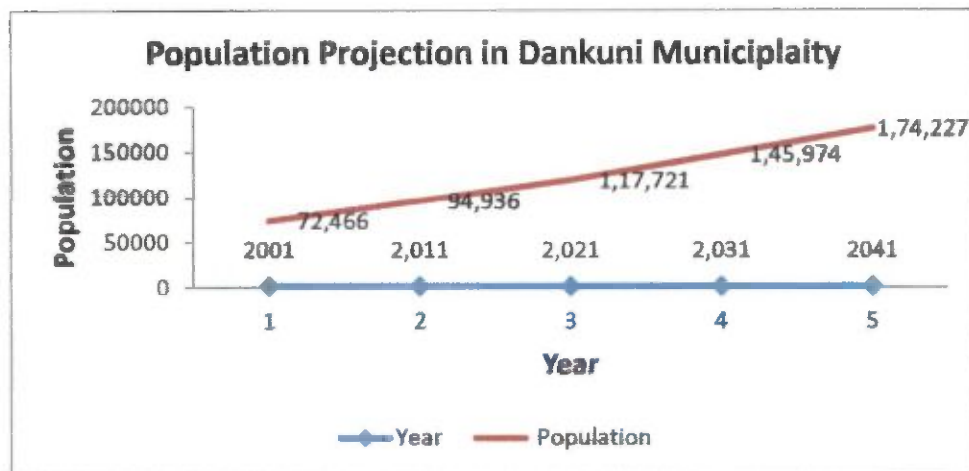
Source: Census 2011

Population Projection

	Year	Population	Trend in % Increase	Persons increased
Census	2001 (Census) considered during formation of Municipality on 2008	72466		
	2,011 (Census)	94,936	31.01	22,470
Projection based on Natural growth trend	2,021	1,17,721	24	22,785
	2,031	1,45,974	24	28,253
	2041	1,74,227	19.35	28,253

Source: Dankuni Municipality 2015.

Figure 1 Trend of population growth & Population Projection (based on Natural Growth Trend)



Source: Municipal records, 2015

MUNICIPAL OFFICE

The Municipal office is situated at the erstwhile Monoharpur Gram Panchayat. The present municipality is governed by the Board of Councillors (BOC). The chairperson is administrative head of the municipality and is supported by Councillors, Standing Committees, Executive Officer and other employees to run the municipal functions smoothly.

City at a Glance

Sl.no	Indicator	Year		
		2001	2011	2015
1	Area (inSq. Km.)		19.5	19.5
1.1	Planning Area (Sq. Km)		19.5	19.5
1.2	Municipal Area (Sq. Km)	ULB not formed	19.5	19.5
1.3	Area of Slums(Sq. Km)			
2	Number of Municipal Wards	ULB not formed	19	21
3	Population and Households			
3.1	Total Population (no's in millions)	ULB not formed	94,936	1,10,126
3.2	Number of Households	ULB not formed	22,544	27,021
3.3	Density of Population	ULB not formed	5350	
3.4	Slum households as percentage of total Households in city	ULB not formed	10642	10642
3.5	Current (2015) Population (Year of Survey) (no's in millions)			1,10,126
3.6	Current Number (2015) of Households (Year of survey)			27051
3.7	Slum population as percentage of total population in city			24.56

Housing and Physical Infrastructure profile

Dankuni municipality is a newly formed municipality. The municipality has typical peri urban features with typical rural houses. Dankuni Municipality has 127 nos. slums with slum population of 44,696 nos. as identified in Socio-economic Survey (USHA) conducted by the Municipality. People living in these slums do not have access to basic amenities of life. It is because of non-development of basic infrastructure development has been the first priority in this Municipality.

It appears from the household survey slum dwellers own shacks, Kuchha and temporary house which are mostly in wretched and dilapidated state. After identification of such house, new housing accommodation has been proposed under BSUP and existing other government supported programmes.

Table 4 Slum details of Dankuni Municipality at a glance

Details	No	in % (out of total Municipality Indicators)
Number of Slums	127	100
Total number of population of Slums	44,696	47.08
Total area of slums	4.68 sq km.	24
Total number of dwelling units of Slums	10,642	47.21
Total number of S.C. population of Slums	1,711	19.53
Total number of S.T. population of Slums	91	43.54
Total number of general population of Slums	7640	8.89

Source: USHA 2011-12

Housing - It appears from the household survey slum dwellers own shacks, Kuchha and temporary house which are mostly in wretched and dilapidated state. After identification of such house, new housing accommodation has been proposed under BSUP and existing other government supported programmes. Under centrally sponsored BSUP programme a total of 127 slums has been identifies for housing and infrastructure improvements. A total of 1499 houses were sanctioned while only 1299 houses constructed till June 2015.

Water supply:

In the identified slums, almost only 35% population of the total population covered by piped water supply through stand posts and also uses water from public tube wells to meet their daily need of drinking water . Currently the slum pockets do not have the quantum of water essentially required for daily use. Moreover not all areas in the slum are covered by pipe lines and this being so, the extension of pipeline is required to cover the entire stand posts are required to set up in areas where the pipe line already exists.

Road:

In respect of road coverage in slums it is found that existing network of roads is inadequate for easy connectivity. The slums have 9.4 km of black top road having 3.0 metre wide crust. Brick paved road 7.2 km 2.4 meter wide and 12.1 km kuccha road in total, which constitute about 33%, 25% and 42% respectively.

Street Light & Electricity:



Major parts of slum areas lack electricity connection. In some ways the gap has been filled by illegal tapping of electricity. Regarding street illumination the street posts numbering only about 426 lamp posts erected which is inadequate to meet the needs of the slum dwellers.

Drains:

Mostly open surface type drainage that flows undergravity covering 9.6 km is in existence and the water flows off to Dankuni Khal. Such meagre coverage has led to water logging in different areas of slums and consequently areas required more drainage constructivity.

Solid Waste Management: The practice of primary collection system has not been introduced and the



problem is being tackled by providing vats. This Municipality has decided to initiate house to house collection for the town under SWM programme. It is here that community participation is required. Logistics like bins, hand carts, tricycle vans to collect and cart out accumulated garbage are being procured.

Sanitation:

Modern sanitation facilities are singularly absent in the slums where maximum kaccha latrines are in use for defecation and other purposes. To make the matter worse, open defecation is also practised generating unhygienic conditions throughout the slums. Hence two pronged attack is to be made on this-while kaccha latrines are to be converted into **Low Cost Sanitary Latrine**, **Community Latrines** are to be constructed on basis of community participation along with bathroom facilities.

Urban houseless population:

A total of 16 houseless populations were identified during a survey conducted on June 2014. 1 person is neither interested to avail government run facility nor is living in any static location

Assessment of Present Status of Slums

It has been reported that out of total 129 slums, 87 are notified, 42 are not notified.

In terms of available socio economic and demographic profile and infrastructure facilities i.e. road, drain, drinking water supply, sanitation, solid waste management, drinking water facilities etc. the status is not good.

HFAPoA and Pradhan Mantri Awas Yojana (Housing for All)

To give pucca house for every family is currently on the global agenda. One of the Millennium Development Goals (MDGs) is to 'achieve significant improvement in the lives of slum dwellers, by 2022'. Similar goals are set forth by Pradhan Mantri Awas Yojana within year 2022, to create pucca house for every family.

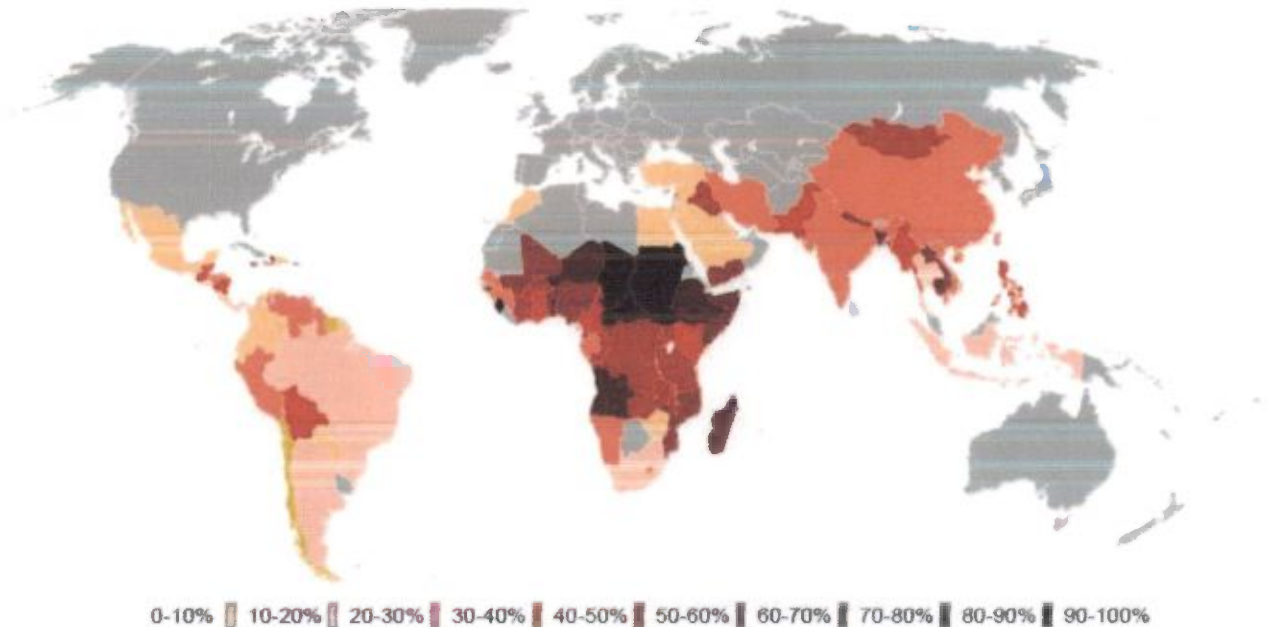
ULB undertake a demand survey through suitable means for assessing the actual demand of housing. While validating demand survey, Cities consider possible temporary migration from rural areas to the city just to take advantage of housing scheme and exclude such migrants from list of beneficiaries. On the basis of demand survey and other available data, cities prepare Housing for All Plan of Action (HFAPoA). HFAPoA contain the demand of housing by eligible beneficiaries in the city along with the interventions selected out of four verticals. The information regarding beneficiaries is collected by ULB in suitable. While preparing HFAPoA, ULB and Implementing Agencies also consider the affordable housing stock already available in the city as Census data suggests that large number of houses are vacant.

Bank account number and Aadhaar number/Voter ID card/any other unique identification details of intended beneficiaries or a certificate of house ownership from Revenue Authority of beneficiary's native district integrate in the data base of HFAPoA for avoiding duplication of benefit to one individual family. Beneficiaries is validated by ULBs thereby ensuring their eligibility at the time of preparation of the projects and approval of projects.

On the basis of HFAPoA, States/Cities subsequently prepare the Annual Implementation Plans (AIPs) dividing the task upto 2022 in view of the availability of resources and priority. For larger cities, HFAPoA and AIPs is prepared at sub-city (ward/zone etc.) level with the approval of concerned State/UT Government. The result of demand survey, draft HFAPoA and draft AIP is discussed with the local representatives including MLAs and MPs of that area so that their views are adequately factored in while finalising the plans and beneficiary list.

Cities which have already prepared Slum Free City Plan of Action (SFCPoA) or any other housing plan with data on housing, utilise the existing plan and data for preparing "Housing for All Plan of Action" (HFAPoA). Houses constructed under various schemes should be accounted for while preparing HFAPoA

Urban Population Living in Slums and the Indian Scenario (source: UN-HABITAT)



The preparation of HFAPoA broadly involve Slum Development/Rehabilitation Plans based on

- a. Survey of all slums – notified and non-notified;
 - b. Mapping of slums using the state-of-art technology;
 - c. Integration of geo-spatial and socio-economic data; and
 - d. Identification of development model proposed for each slum.
1. Base maps to an appropriate scale would be a pre-requisite for the preparation of Slum Development Plan/Slum-free City Plan. States/UTs may need to proceed in the following steps for the preparation of Slum-free City Plans.
 2. *Securing CARTOSAT II/latest satellite images from NRSC/ISRO and preparation of base maps for the whole city and its fringes using the images;*
 3. Identification and inventory of all slum clusters of all descriptions in the urban agglomeration with the help of satellite image and other available data;
 4. *Inventory of all possible vacant lands in each zone of the urban agglomeration that could be*
 - a. used for slum development/ rehabilitation development purposes;
 5. Development of Slum Map of every slum within the city and its fringes using GIS with *CARTOSAT II images, ground level spatial data collected through total station survey, collating spatial information with respect to plot boundaries, network of basic infrastructure like roads, sewerage, storm drainage and water lines, etc and superimposing this on the*

- satellite image and importing them into GIS platform as the first step towards the preparation of Slum Development Plans and Slum Free City Plan.
6. This may be undertaken with the help of technical partners of NRSC/ ISRO/other technical institutions.
 7. Identification and engagement of Lead NGO/CBO to guide and anchor community mobilization for the purpose of slum survey, (May be more than one NGO/CBO in different slum zones) of the city. These Lead NGOs/CBOs should also be associated in slum survey operations and dialogues for preparation of slum level development plans;
 8. Conduct of Slum Survey based on the detailed formats (with or without changes) prepared by the Ministry of Housing & Urban Poverty Alleviation with the help of National Buildings Organization (NBO) - after due training of trainers, training of survey personnel /cavassers and canvassing. It would be helpful for community mobilization to pick as many cavassers from the sourced slum or nearby slum pockets;
 9. Collection of bio-metric identification data of slum dwellers based on the above survey (subject to guidelines issued by Unique Identity Authority of India (UIDAI));
 10. Entry of data from Slum Surveys in the web-enabled MIS application (to be provided by Ministry of HUPA), compilation and collation of data, preparation of Slum-wise, City and State Slum Survey Database and Baseline Reports. The MIS will assist in developing a robust Slum and Slum Households Information System. (Guidelines and software for development of the MIS will be issued by the Ministry of HUPA);
 11. Integration of Slum MIS with GIS Maps to enable the preparation of GIS-enabled Slum Information System that is to be used for the preparation of meaningful Slum Development Plans and Slum-free City Plan using a city-wide/zone-based approach.(Guidelines and software for development of GIS platform and its integration with the MIS will be issued by the Ministry of HUPA);

Introduction to Pradhan Mantri Awas Yojana (PMAY)

Pradhan Mantri Awas Yojana (PMAY), a path breaking scheme for the slum dwellers and urban poor envisages a 'Pucca house to every family' through encouraging States to tackle the problem of slums in a holistic manner. It calls for a multi-pronged approach focusing on:

- Bringing existing slums within the formal system and enabling them to avail of the same level of basic amenities as the rest of the town.
- Redressing the failures of the formal system that lie behind the creation of slums.

- Tackling the shortages of urban land and housing that keep shelter out of reach of the urban poor and force them to resort to extra-legal solutions in a bid to retain their sources of livelihood and employment.
- Enactment of a set of reforms at the state and city level related to inclusive planning, regulation and financing, which would ensure that adequate fresh housing stock and services get created on an ongoing basis to address both current and future needs of cities.
- An integrated approach covering shelter, services and livelihoods for poor slum communities.

The duration of Pradhan Mantri Awas Yojana [PMAY]

2015 TO 2022

Eligible Components of the PMAY:

Allotment of Houses

Allotment of dwelling units will be in the name of the female member of the . Alternatively, it can be allotted in the name of husband and wife jointly. Ownership of land required for every Beneficiary.

A EWS beneficiary family will comprise husband, wife and unmarried children.

The beneficiary family should not own a pucca house (an all-weather dwelling unit) either in his/her name or in the name of any member of his/her family in any part of India to be eligible to receive central assistance under the mission.

EWS households are defined as households having an annual income up to Rs.3,00,000 (Rupees Three Lakhs). States/UTs shall have the flexibility to redefine the annual income criteria as per local conditions in consultation with the Centre.

Following infrastructure will be considered for support under PMAY:

1. Water connection
2. Toilet facilities
3. 24 x 7 Electric facilities
4. Roads

Need for Projects

This development project models will give benefits in the city . One of the key objectives of developing the Projects is to incentivize innovation and encourage new approaches and solutions that can demonstrably improve the quality and quantity of shelter and services for the poor.

Such innovation could encompass:

- Projects with strong community participation i.e. Slum upgradation/redevelopment projects initiated/spearheaded by the community; or with their demonstrable involvement and participation in design, planning and implementation
- New models of public-private partnerships whereby the private sector can be encouraged to take up affordable housing for the EWS/LIG.
- Innovations in planning, demonstrating integrated livelihoods, shelter and services; or convergence.
- Innovative or cost effective and green building design and technologies.
- Financial innovations in delivering the city/state wide programme.

Aims and Objectives

Vision

The mission seeks to address the housing requirement of urban poor including slum dwellers through following programme verticals:

- Slum rehabilitation of Slum Dwellers with participation of private developers using land as a resource
- Promotion of Affordable Housing for weaker section through credit linked subsidy
- Affordable Housing in Partnership with Public & Private sectors
- Subsidy for beneficiary-led individual house construction

Objectives

The project has been designed keeping in mind the following objectives.

- Integrated development of all existing slums, notified or non-notified, i.e., development of infrastructure and housing in the slums/rehabilitation colonies for the slum dwellers/urban poor, including rental housing.
- Development/improvement/maintenance of basic services to the urban poor, including water supply, sewerage, drainage, solid waste management, approach and internal road, street lighting.
- The Creation of affordable housing stock, including rental housing with the provision of civic infrastructure and services, on ownership.
- Encouraging Public Private Partnership by having pay and use toilets and educate the slum dwellers for *keeping the environment clean and hygienic.*

State PMAY Mission Director

The Nodal Ministry and National Mission Directorate is Ministry of Housing & Urban Poverty Alleviation, Government of India

The Nodal Department for West Bengal is Municipal Affairs Dept. (M.A. Department), Government of West Bengal. The state level Nodal Agency is State Urban Development Agency (SUDA) under M.A. Department. State Urban Development Agency was set up in 1991 with a view to ensuring proper implementation and monitoring of the centrally assisted programmes for generating employment opportunities and alleviation of poverty throughout the State. SUDA is a Society registered under the West Bengal Societies Registration Act, 1961.

Funding Pattern of PMAY

Funding pattern for PMAY(Housing for all)

- Central share 1.5 LAKHS of total cost of dwelling unit
- Beneficiary share 0.25 LAKHS of total cost of dwelling unit
- State share rest of total cost of dwelling unit
- State + ULB bear the cost of infrastructure
- State share for infrastructure to be minimum 5%
- ULB share for infrastructure to be minimum 5%
- Cost of infrastructure 10 % of sum total cost of dwelling unit

Approvals & Release of Funds

- Releases and approvals to be on the basis of DPRs which need to be submitted with approval of State Level Sanctioning and Monitoring Committee
- Innovative projects to be considered for sanction even in the preparatory stage.
- Central Funds to be released in three installments to the State Governments/SLNA; central assistance under different components will be released to the state / UTs after the approval of CSMC and with concurrence of the integrated Financial Division of the Ministry. Central share would be released in three installment of 40%,40% and 20% each.

Project Cost and Financing Strategy For Dwelling Unit

Total no of Dwelling unit = 1331 Nos

Rate per Dwelling unit = 3.68 Lakhs

Total Cost of Dwelling unit = $1331 \times 3.68 = 4898.08$ Lakhs

Central Share = 1331×1.5 Lakhs = 1996.50 Lakhs

State Share = 1331×1.93 Lakhs = 2865.83 Lakhs

Beneficiary Share = 1331×0.25 Lakhs = 332.75 Lakhs

ULB Share = NIL

For Infrastructure

10 % of total Dwelling unit cost = 4898.08 Lakhs x 10% = 489.81 Lakhs

Central Share = NIL

State Share = 50% x 489.81 Lakhs = 244.90 Lakhs

Beneficiary Share = NIL

ULB Share = 50% x 489.81 Lakhs = 244.90 Lakhs

The total project cost will be 5387.89 Lakhs

Out of these 5387.89 Lakhs is the cost of Housing Infrastructure. The following table shows the share of cost between housing infrastructure & Physical Infrastructure.

Table: Cost Break up between Housing & Infrastructure

SINo.	Component	Cost on Lakhs
1.	Housing Cost(1331)Dwelling Units)	4898.08
2.	Infrastructure Cost	489.81
	Total	5387.89

Materials of construction:

- PCC (1:3:6) for foundation
- RCC M-20 for substructure & superstructure (Column, Beam, Slab)
- HYSD Steel
- 1st Class Brick Masonry
- 1:6 (Cement: Sand) plaster – 10 mm on soffit of beam & slab, 15 mm on internal walls & 20 mm on external walls
- IPS flooring

Definition of Slum for Housing

Different definitions of a slum exist in different statutes and in urban poverty literature. For the purpose of HOUSING SCHEME, it is proposed to adopt the definition given in the 2001 Census, which is as follows:

- a. All areas notified as 'Slum' by State/Local Government and UT Administration under any Act;
- b. All areas recognized as 'Slum' by State/Local Government and UT Administration, which have not been formally notified as slum under any Act;

'Slum' or 'Slum Area' – is a compact settlement of at least 20 households (For NE & Special Category States it is 10-15 households) with a collection of poorly built tenements, mostly of temporary nature, crowded together usually with inadequate sanitary and drinking water facilities in unhygienic conditions.

Situation Appraisal

The people living in the slums mostly have kutcha (10) and semi-pucca (186) housing. In certain cases where pucca housing is available, they are usually in dilapidated condition. The kutcha houses are in very poor condition and require extensive repairs. Most of the houses have tiles on roof. While during the survey some of the houses have been noted to be in average condition, the quality of these houses is also speedily deteriorating.

Proposed Intervention

In line with the vision to 'housing for all', an integrated housing programme is proposed to be implemented. The target will be all the slum /Non Slum dwellers in the pocket.

Building Plan

The buildings are proposed to cover an area of approximate 32 Sq.mt along with provision of 2 rooms, kitchen and sanitation facility. The layout, size and type design of housing dwelling units depends on the local conditions and the preferences of the beneficiary. The houses, has been designed in accordance with the desire of the beneficiaries, keeping in view the climatic conditions and the need to provide ample space, kitchen, ventilation, sanitary facilities, etc. and the community perceptions, preferences and cultural attitudes.

In line with the scheme, carpet area of the house will be not less than 25 sq. mts and preferably two room accommodation plus kitchen and toilet should be constructed.

Compliance with Municipal Bye laws

All designs & drawings are created keeping in line with the municipal bye laws.

Building material

- PCC (1:3:6) for foundation
- RCC M-20 for substructure & superstructure (Column, Beam, Slab)
- HYSD Steel
- 1st class Brick Masonry
- 1:6 (Cement: Sand) plaster – 10 mm on soffit of beam & slab, 15 mm on internal walls & 20 mm on external walls
- IPS flooring

Structural Design

- Following are the general considerations in the analysis/design.
- For all structural elements, M20 grade concrete and Fe 415 grade of steel is used.
- Plinth beams passing through columns are provided as tie beams.

- Pedestals are proposed up to ground level.
- Beam Centre-line dimensions are followed for analysis and design.
- For all the building, walls of 250 mm and 125mm thick with 20 mm External plaster and 12 mm thick internal plaster are considered.
- Seismic loads are considered acting in the horizontal direction along either of the two principal directions.

Design data

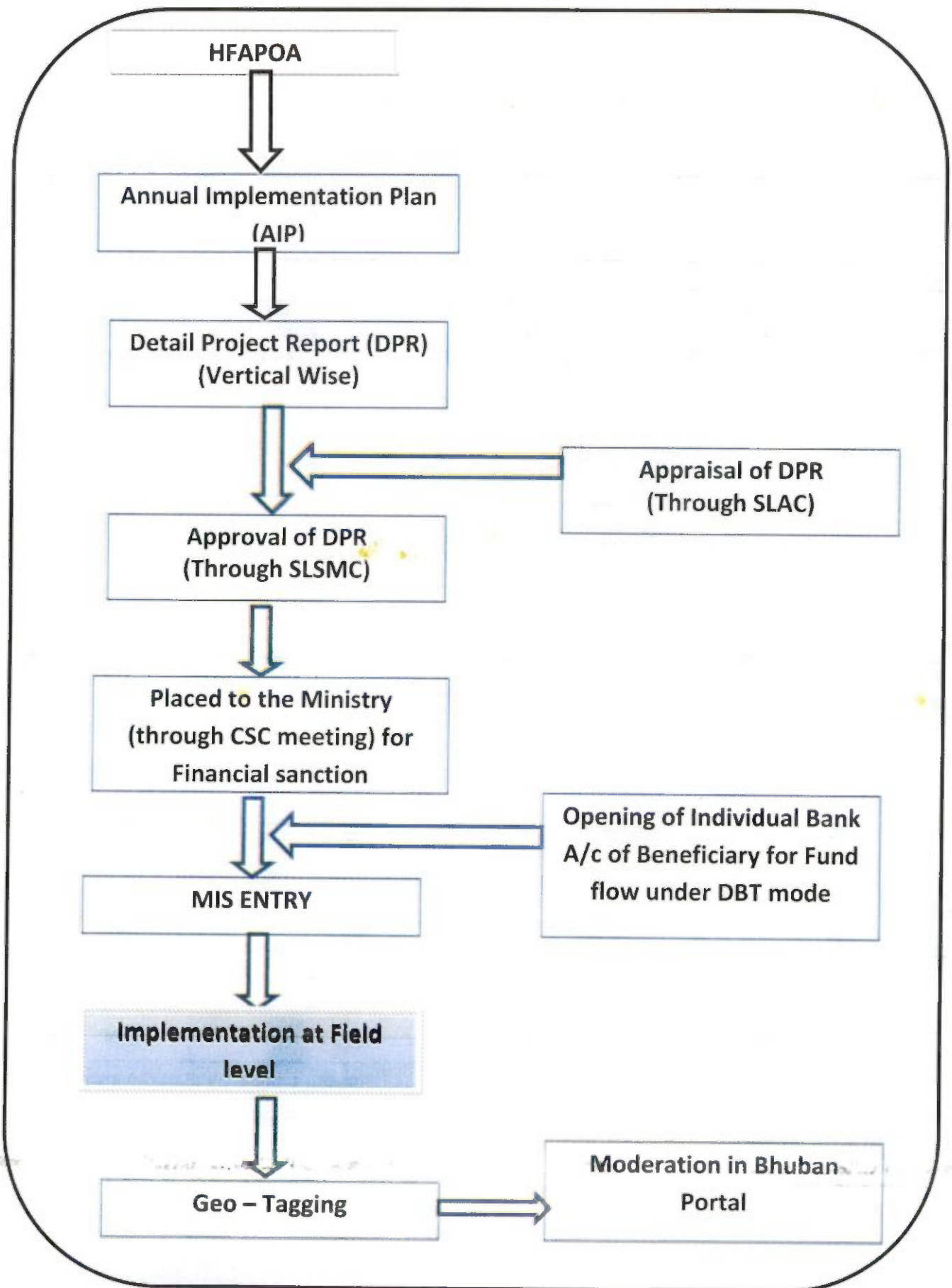
- Live load: 2.0 kN/m² at typical floor
- 1.5 kN/m² on terrace (With Access) : 0.75 kN/m² on terrace (without Access)
- Floor finish 50mm (0.05*24) = : 1.2 kN/m²
- Ceiling plaster 12mm (0.012*20.8) : 0.25 kN/m²
- Partition walls (Wherever Necessary) : 1.0 kN/m²
- Terrace finish: 1.5 kN/m²
- Earthquake load: As per IS-1893 (Part 1) - 2002
- Depth of foundation below ground: ,0.7 m
- Walls: 250 mm thick brick masonry walls at external and 125mm walls internal.

Reference codes:

- IS 456: 2000 - Code of practice -Plain and Reinforced concrete.
- IS :1893 :2002 - Criteria for Earthquake resistant design of structures(Part-1)
- IS: 13920: 1993 - *Ductile detailing of Reinforced concrete structures subjected to seismic forces.*
- SP: 34 - Hand Book on Concrete Reinforcement and Detailing.
- S: 875: 1987 - Code of practice for design loads (other than earthquake) for buildings and structures. (Part-2)

NBC:2005

Work flow of PMAY – HFA (U) for 2016-17



Annexure 7C
(Para 14.5 of the Guidelines)


Format for Project under Beneficiary Led Construction Or Enhancement

1	Name of the State:	:	West Bengal						
2	Name of the District:	:	Hoogly						
3	Name of the City:	:	Dankuni						
4	Project Name:	:	HFA - DANKUNI 2018-19						
5	Project Code:	:	19801731034N0						
6	State Level Nodal Agency:	:	State Urban Development Agency (SUDA)						
7	Implementing Agency/ ULB	:	Dankuni Municipality						
8	Date of Approval by State Level Sanctioning and Monitoring Committee (SLSMC)	:							
9	No. of location covered in project: No of Slum Area Covered & No of Non Slum Area Covered	:	Name of Location	No. of beneficiaries	Whether Slum / Non-Slum	If Slum, then Slum type	If slum, whether it gets completely rehabilitated		
		:	Dankuni Municipal Area	1331	Covering both Slum & Non-Slum area	Notified	No		
10	Project Cost (Rs. In Lakhs)	:	5,387.89						
11	No. of beneficiaries covered in the project	:	GEN	SC	ST	OBC	Total	Minority	Person with Disability
		:	797	209	32	293	1331	435	0
12	Whether beneficiary have been selected as PMAY Guidelines?	:	Yes						
13	No. of Houses constructed / acquired. Please specify ownership (Any of these)	:	Joint	Female	Male	Transgender			
		:	103	532	696	0			
14	No. of beneficiaries covered in the project	:	Male	Female	Transgender				
		:	697	634	0				
15	Whether it has been ensured that selected beneficiaries have rightful ownership of the land ?	:	Yes						
16	Whether building plan for all houses have been Approved?	:	Yes						
17	i. GoI grant required (Rs. 1.5 lakh per eligible beneficiary)	:	1,996.50						

	(Rs. in Lakhs)	
	ii. State grant, (Rs. in Lakhs)	2,813.73
	iii. ULB grant (Rs. in Lakhs)	244.90
	iv. Beneficiary Share (Rs. in Lakhs)	332.75
	v. Total (Rs. in Lakhs)	5,387.89
18	Whether technical specification / design for housing have been ensured as per Indian Standards / NBC/ State Norms?	Yes
19	Whether it has been ensured that balance cost of construction is tied up with State Grant, ULB Grant & Beneficiary Share ?	Yes
	Whether trunk and line infrastructure is existing or being provisioned ?	
	i. Water Supply	Yes
	ii. Sewerage	No
	iii. Road	Yes
	iv. Storm Water Drain	Yes
	v. External Electrification	Yes
	vi. Solid Waste Management	Yes
	vii. Any Other	Yes
	viii. In case, any infrastructure has not been proposed, reason thereof.	-
20	Whether disaster (earthquake, flood, cyclone, landslide etc.) resistant features have been adopted in concept, design and implementation of the project ?	Yes
21	Whether Demand Survey Completed for entire city ?	Yes
22	Whether City-wide integrated project have been formulated ? If not reasons thereof ?	Yes
23	Whether validation with SECC data for housing condition conducted ?	Yes
24	Whether Direct Benefit Transfer (DBT) of fund to individual bank account of beneficiary ensured in the project ?	Yes

25	Whether there is provision in DPR for tracking/monitoring the progress of individual houses through geo-tagged photographs ?	Yes
26	Whether any innovation/cost effective / Green technology adopted in the project?	Yes
27	Comments of SLAC after techno economic appraisal of DPR	Project covers the most needy beneficiaries
28	Project brief including any other information ULB/State would like to furnish	The project covers all wards
29	Project Submission Date to SLSMC	

I hereby confirmed that State/UT and ULB have checked all the beneficiaries as per guidelines of HFA. It is also submitted that no beneficiary has been selected for more than one benefit under the Mission including Credit Linked Subsidy Scheme (CLSS) component of the Mission.



Signature of the
Mayor/ Chairperson/Municipal Commissioner
Dankuni Municipality
Manoharpur, Dankuni, Hooghly

Signature
Chief Engineer
M.E Dte,GoWB

Signature
Director,SUDA

Signature
Principal Secretary,
UD & MA Department,GoWB

Executive Summary

Project Details

1	Name of the State:	:	West Bengal
2	Name of the District:	:	Hoogly
3	Name of the City:	:	Dankuni
4	Project Name:	:	HFA - DANKUNI 2018-19
5	Project Cost (Rs. in Lakhs)	:	5,387.89
6	Central Share (Rs. in Lakhs)	:	1,996.50
7	State Share (Rs. in Lakhs)	:	2,813.73
8	ULB Share (Rs. in Lakhs)	:	244.90
9	Beneficiary share (Rs. in Lakhs)	:	332.75
10	Total Infrastructure Cost (Rs. in Lakhs)	:	489.81
11	Percentage of Infrastructure Cost of Housing Cost	:	10
12	Infrastructure Cost per Dwelling Unit (Rs. in Lakhs)	:	0.368
13	Year of Implementation	:	2018-19
14	Component Housing Construction	:	Beneficiary Led Construction (BLC)
15	SOR Adopted	:	PWD (WB) w.e.f 1.7.14 with current corrigendum

Project Contributions (Physical + Financial) (Rs. in Lakh)

Sl. No.	Scheme Component	Type	Qty	Unit	Rate (in Rs/Unit)	Proposed Project Cost (In Lakh)	Appraised Project Cost (In Lakh)	Central Share (Rs. 1.5Lakh/ DU)	State Govt. Share (Rs. 1.93Lakh/ DU)	ULB Share @ 0.184 Lakh/ DU	Beneficiaries Share @ 0.25 Lakh/DU)
A. HOUSING											
1	New in-situ										
	Single Storied Units		1331	Nos	368000.00	4,898.08	4,898.08	1,996.50	2,568.83	0.00	332.75
Total Housing Cost Sub Total (A)						4,898.08	4,898.08	1,996.50	2,568.83	0.00	332.75
B. INFRASTRUCTURE											
Sl	Scheme Component	Type	Qty	Unit	Rate (in Rs/Unit)	Proposed Project Cost (In Lakh)	Appraised Project Cost (In Lakh)	Central Share (Rs. in Lakh)	State Govt. Share (@50%) (in Lakh)	ULB Share (@50%) (in Lakh)	Beneficiaries Share (in Lakh)
IROADS											
1	BT Roads	Bituminous	0	Sqm	612.00	0.00	0.00	0.00	0.00	0.00	0.00
2	CC Roads	Cement Concrete	5800	Mtr	4097.00	237.63	237.63	0.00	118.815	118.815	0.00

2. WATER SUPPLY

	Pipeline (Dist.)	100 mm dia. Dist. (DI)	8010	Mtr	1249.00	100.04	100.04	0.00	50.02	50.02	0.00
--	------------------	------------------------	------	-----	---------	--------	--------	------	-------	-------	------

3 STORM WATER DRAINS

1	Drainage (M) (Section 300x300)	Brick Masonry	3010	Mtr	2297.00	69.14	69.14	0.00	34.57	34.57	0.00
2	Drainage (M) (Section 400x400)	Brick Masonry	2023	Mtr	2817.00	56.99	56.99	0.00	28.495	28.495	0.00
3	Drainage (M) (Section 450x600)	Brick Masonry	581	Mtr	3651.00	21.21	21.21	0.00	10.605	10.605	0.00

3.Plantation

	Plantation for Greenery improvement	Greenery improvement	2592	No s.	185.00	4.80	4.80	0.00	2.40	2.40	0.00
Total Infrastructure Cost Sub Total (B)						489.81	489.81	0.00	244.905	244.905	0.00
GRAND TOTAL (A+B)						5,387.89	5,387.89	1,996.50	2,813.735	244.905	332.75

Sub-Asst. Engineer
Dankuni Municipality
Dankuni, Hooghly

Signature of the ULB level
 Competent Technical officer

Name & Designation: Jayanta
 Halder, SAE & Engineering
 In-charge, HFA.

Signature of the State
 level Competent
 Technical Officer

Name & Designation: Chief
 Engineer, MeDte, GoWB
 Bikash Bhavan, South
 Block, 1st Floor, Salt lake, Kol-
 91

Fax No:033-2659-0694

Fax No:

033-23375474

Telephone No:

E-mail:
ulbdankuni@gmail.com

Telephone No:

E-mail:
ce_medte@yahoo.com

033-23371331

Signature

Director(SUDA)



Signature of the Mayor/
Chairperson/ Municipal
Commissioner/Administrator
Chairperson
Dankuni Municipality
Manoharpur, Dankuni, Hooghly

Name & Designation: Smt. D. Dutta Gupta,
Director, SUDA

Fax No: 033-23585767

Telephone No: 033-23585767

E-mail: wbsudadir@gmail.com

Name & Designation:
Hasina Shabnam,
Chairperson

Fax No: 033-2659-0694.

Telephone No:033-2659-
1304

E-mail:
ulbdankuni@gmail.com

FUND FLOW PATTERN

NAME OF THE SCHEME	ESTIMATED COST (RS. IN LAKHS)	YEAR 2018-19					TOTAL (RS. IN LAKHS)
		GOI	GOWB	ULB	Beneficiaries	Estimated Loan of Beneficiary	
PMAY project - , Dankuni Municipality	5,387.89	1996.5	2813.73	244.9	332.75	-	5387.89

PHASING OF FUND

YEAR 2018-19	RELEASE OF FUND					TOTAL (Rs. In Lakhs)
	GOI	GOWB	ULB	Beneficiaries		
1st Installment @ 40%	798.6	1,125.5	98.0	133.1	2,155.2	
2nd Installment @ 40%	798.6	1,125.5	98.0	133.1	2,155.2	
3rd Installment @ 20%	399.3	562.7	49.0	66.6	1,077.6	
TOTAL	1,996.5	2,813.7	244.9	332.8	5,387.89	

REQUIREMENT OF FUND

SL. NO	NAME OF THE SCHEME	YEAR 2018-19	TOTAL (RS. IN LAKHS)
1	PMAY project - , Dankuni Municipality	5,387.89	5,387.89
	Total	5,387.89	5,387.89

SLUM WISE DETAILS OF DWELLING UNITS AND INFRASTRUCTURE COST UNDER BENEFICIARY LED CONSTRUCTION (BLC) OF 2018-19

DANKUNI MUNICIPALITY (WORK AND COST SUMMARY – SLUM WISE DETAILS)

Sl. No.	Slum No.	Name of Slum	Area Sq.M.	Population	HOUSING				PHYSICAL INFRASTRUCTURE										Cement Escalator Staircase Piling Road Protection Work (@ Rs. 2607.00/m)	Community Centre (@Rs.3120070.00/- each)	Plantation for Greenery Improvement (@Rs. 100.00/- each)		Grand Total (Rs. In lakh)		
					Dwelling Units (@ Rs.3.08 Lakh/ each)		Leach Pit (@ Rs.0.6754 Lakh/ each)		Drainage (M) (Rs.257.00/M) (Section -300x300)		Drainage (M) (Rs.327.00/M) (Section -400x600)		Drainage (M) (Rs.303.00/M) (Section -430x600)		Pipe Line @ Rs.1200.00 /M		Concrete Road (@ Rs. 4097.00/m)				Qty	Amnt. (in lakh)		Qty	Amnt. (in lakh)
					Qty.	Amnt. (in lakh)	Qty.	Amnt. (in lakh)	Qty.	Amnt. (in lakh)	Qty.	Amnt. (in lakh)	Qty.	Amnt. (in lakh)	Qty.	Amnt. (in lakh)	Qty.	Amnt. (in lakh)			Qty	Amnt. (in lakh)		Qty	Amnt. (in lakh)
1	1	Thanthaniya Para	0.074	1317	29	106.72	0	0.00	66	1.52	43	1.16	12	0.44	109	2.36	143	5.77	0.00	0.00	54	0.10	138.08		
2	2	Hayor Para	0.118	1369	43	158.24	0	0.00	112	2.57	69	1.95	12	0.44	312	3.50	233	9.56	0.00	0.00	74	0.14	176.80		
3	3	Nondal Para	0.028	994	6	22.08	0	0.00	14	0.33	8	0.22	3	0.11	35	0.44	26	1.08	0.00	0.00	12	0.02	24.29		
4	4	Sarkar Para	0.012	974	5	18.40	0	0.00	10	0.23	7	0.18	3	0.09	29	0.37	22	0.90	0.00	0.00	10	0.02	20.19		
5	5	Sardhar	0.054	815	18	69.92	0	0.00	40	0.92	39	0.92	18	0.48	147	1.84	130	4.51	0.00	0.00	25	0.05	76.61		
6	6	Chandigarh	0.050	524	5	18.40	0	0.00	10	0.23	7	0.18	3	0.09	29	0.37	22	0.90	0.00	0.00	10	0.02	20.67		
7	7	Kharial Muslim Para	0.026	184	37	136.16	0	0.00	70	1.51	48	1.36	17	0.44	218	2.72	163	6.57	0.00	0.00	50	0.09	149.26		
8	8	Sandra Para	0.002	207	9	33.12	0	0.00	20	0.46	12	0.33	5	0.17	53	0.66	48	1.62	0.00	0.00	10	0.02	36.38		
9	9	Kharial Bazar	0.022	93	3	11.04	0	0.00	7	0.17	4	0.11	2	0.06	18	0.22	13	0.54	0.00	0.00	6	0.01	12.14		
10	10	Pardankuni Muslim Para	0.052	1050	3	11.04	0	0.00	7	0.17	4	0.11	2	0.06	18	0.22	13	0.54	0.00	0.00	6	0.01	12.34		
11	11	Majhi Para - 2	0.087	117	7	25.76	0	0.00	10	0.23	9	0.26	4	0.13	43	0.52	31	1.26	0.00	0.00	14	0.03	28.19		
12	12	Ghosal Para	0.030	232	5	18.40	0	0.00	11	0.25	7	0.18	3	0.09	29	0.37	22	0.90	0.00	0.00	10	0.02	20.21		
13	13	Maitry Para	0.077	974	41	150.88	0	0.00	70	1.61	54	1.51	12	0.44	242	3.02	189	7.39	0.00	0.00	40	0.07	164.92		
14	14	Panchanantala Delhi road Slum	0.097	1039	15	56.20	0	0.00	36	0.80	29	0.55	8	0.28	88	1.30	66	2.70	0.00	0.00	25	0.05	80.40		
15	15	Bag Para	0.062	645	14	51.52	0	0.00	40	0.92	35	0.99	10	0.37	159	1.99	119	4.87	0.00	0.00	25	0.05	60.70		
16	16	Kashi Para & Sarkar Para	0.087	974	2	7.36	0	0.00	4	0.08	3	0.07	1	0.04	12	0.15	9	0.36	0.00	0.00	4	0.01	8.08		

DPR ON PMAY -HOUSING FOR ALL 2018-19

Sl. No.	Ward No.	Name of the Ward	Area (Sq. Km)	Population	HOUSING				PHYSICAL INFRASTRUCTURE								Closed Eucalyptus Road Paving Road Protection Work (@ Rs. 3507.00/m)	Community Centre (@Rs.3120074.00/ each)	Provision for Greenery Improvement (@Rs. 188.00/ each)		Grand Total (Rs. in lakh)				
					Dwelling Units (@ Rs. 3.68 Lakh/ each)		Leach Pit (@ Rs. 17754 Lakh/ each)		Drainage (M) (Rs. 277.00/m) (Section -020400)		Drainage (M) (Rs. 2812.00/m) (Section -400400)		Drainage (M) (Rs. 1611.00/m) (Section -410400)		Pipe Line @ Rs. 1249.00 /M				Concrete Road (@ Rs. 4097.00/m)			Qty	Amt. (in lakh)	Qty	Amt. (in lakh)
					Qty.	Amt. (in lakh)	Qty.	Amt. (in lakh)	Qty.	Amt. (in lakh)	Qty.	Amt. (in lakh)	Qty.	Amt. (in lakh)	Qty.	Amt. (in lakh)			Qty.	Amt. (in lakh)					
17	18	Chakundi Majhi Para	0.025	344	9	33.12	0	0.00	27	0.62	23	0.59	8	0.29	94	1.15	70	2.88	0.00	0.00	26	0.05	38.73		
18	19	Alan Para	0.081	1242	13	47.84	0	0.00	52	1.19	34	0.96	8	0.29	159	1.91	134	4.89	0.00	0.00	15	0.06	56.95		
19	20	Sit Para	0.118	899	31	114.08	0	0.00	54	1.24	49	1.34	12	0.44	183	2.28	136	5.29	0.00	0.00	40	0.07	134.84		
20	21	Molla Para	0.234	1164	17	62.56	0	0.00	20	0.46	23	0.62	9	0.31	100	1.25	75	3.07	0.00	0.00	34	0.06	69.34		
21	22	Ahalanga Dakshin Para	0.049	648	19	88.20	0	0.00	29	0.67	28	0.89	8	0.28	86	1.68	85	2.79	0.00	0.00	23	0.09	99.66		
22	23	Aagdanga Uttarpara	0.063	929	25	92.00	0	0.00	30	0.69	33	0.92	8	0.29	147	1.84	110	4.51	0.00	0.00	25	0.05	108.30		
23	24	Bogpara (East)	0.013	340	14	51.52	0	0.00	22	0.51	18	0.52	7	0.26	82	1.03	62	2.52	0.00	0.00	28	0.05	56.49		
24	25	Bogpara (West)	0.009	624	11	40.48	0	0.00	18	0.57	14	0.49	6	0.20	65	0.91	48	1.98	0.00	0.00	23	0.04	44.25		
25	26	Bikash Nagar	0.005	384	12	44.16	0	0.00	21	0.48	18	0.44	6	0.22	73	0.89	39	2.18	0.00	0.00	24	0.04	68.68		
26	27	Ramkrishna Pally	0.027	326	12	44.16	0	0.00	29	0.57	16	0.44	8	0.22	71	0.88	42	1.72	0.00	0.00	24	0.04	46.64		
27	28	Gobra Station Bygar	0.036	509	14	51.52	0	0.00	24	0.55	18	0.52	7	0.26	62	1.03	62	2.52	0.00	0.00	26	0.05	56.43		
28	29	Choina Para & Mondal Para	0.051	550	16	58.20	0	0.00	24	0.56	20	0.56	8	0.28	88	1.10	66	2.79	0.00	0.00	30	0.06	63.04		
29	30	Ghosh Para	0.013	368	12	44.16	0	0.00	21	0.48	16	0.44	6	0.22	61	0.78	33	2.16	0.00	0.00	24	0.04	48.27		
30	31	Patsalat Paschim Para	0.017	287	4	14.72	0	0.00	8	0.18	5	0.15	2	0.07	24	0.29	18	0.72	0.00	0.00	8	0.01	18.15		
31	32	Patsalat Molla Para	0.028	277	9	33.12	0	0.00	12	0.28	12	0.33	5	0.17	53	0.64	23	0.94	0.00	0.00	18	0.03	35.53		
32	33	Patsalat Madya Para	0.043	214	8	29.44	0	0.00	15	0.34	10	0.29	4	0.15	47	0.59	15	0.61	0.00	0.00	16	0.03	31.46		
33	34	Patsalat Purba Para	0.042	348	10	36.80	0	0.00	24	0.32	23	0.37	5	0.18	51	0.64	21	0.86	0.00	0.00	20	0.04	39.22		
34	35	Mallick Para	0.089	1149	20	88.64	0	0.00	43	0.96	30	0.89	8	0.29	154	1.42	101	4.19	0.00	0.00	48	0.09	92.98		
35	36	Laskar Para	0.018	483	6	22.08	0	0.00	10	0.23	8	0.22	3	0.11	35	0.44	26	1.08	0.00	0.00	12	0.02	24.19		
36	37	Bibelananda Pally & Gobra Rudra Para	0.046	1178	25	92.00	0	0.00	40	0.92	33	0.92	10	0.37	147	1.64	110	4.51	0.00	0.00	50	0.09	100.84		
37	38	Gobra Dakshin Para	0.027	489	12	44.16	0	0.00	42	0.98	34	0.98	10	0.37	139	1.92	114	4.89	0.00	0.00	32	0.06	99.98		

DPR ON PMAY -HOUSING FOR ALL 2018-19

Sl. No.	Name of Slum	Area (sqm)	Population	HOUSING		PHYSICAL INFRASTRUCTURE										Close of Ecoclayton Suburb PMW Road Protection Work (Rs. 2507.200/M)	Community Centre (Rs. 120000.00/- each)	Plantation for Greenery Improvement (Rs. 100.00/- each)	Grand Total (Rs. in lakh)			
				Dwelling Units (Rs. 3.00 lakh/ each)		Lush Pl. (Rs. 0.075 lakh/ each)		Drainage (Rs. 2387.00/M) (Section -300x300)		Drainage (Rs. 2017.00/M) (Section -400x400)		Drainage (Rs. 3833.00/M) (Section -450x400)		Pipes Line @ Rs. 3219.00/M						Concrete Bench (Rs. 4007.00/M)		
				Qty.	Amnt. (in lakh)	Qty.	Amnt. (in lakh)	Qty.	Amnt. (in lakh)	Qty.	Amnt. (in lakh)	Qty.	Amnt. (in lakh)	Qty.	Amnt. (in lakh)					Qty.	Amnt. (in lakh)	
38	Gobra Santra Para	0.020	378	18	66.24	0	0.00	25	0.57	24	0.66	9	0.20	106	1.82	79	2.25	0.00	0.00	36	0.07	22.66
39	Kaliyur Mehalai Para	0.036	692	22	80.96	0	0.00	32	0.74	29	0.61	8	0.29	130	1.62	97	3.97	0.00	0.00	64	0.08	86.46
40	Kaliyur Mal Para	0.030	583	14	51.52	0	0.00	25	0.57	18	0.52	7	0.26	82	1.09	30	1.23	0.00	0.00	28	0.09	56.38
41	Mirigala Mal Para	0.020	360	7	25.76	0	0.00	14	0.32	9	0.26	4	0.15	41	0.52	31	1.26	0.00	0.00	14	0.04	29.27
42	Kaliyur Buno Para	0.018	319	4	22.08	0	0.00	10	0.23	8	0.27	3	0.11	35	0.44	26	1.08	0.00	0.00	12	0.02	24.10
43	Part of Mirigala Mallick Para	0.034	261	10	69.24	0	0.00	24	0.55	24	0.66	9	0.35	106	1.72	28	1.15	0.00	0.00	18	0.07	79.32
44	Rabindra Nagar	0.029	424	7	25.76	0	0.00	15	0.34	9	0.20	4	0.13	41	0.52	38	1.26	0.00	0.00	18	0.02	28.29
45	Nandan Kanan	0.220	1209	30	337.76	0	0.00	102	2.34	88	2.59	20	0.77	402	5.09	299	8.15	0.00	0.00	239	0.25	376.38
46	Monaharpur, Roy Para, Rail Gate	0.080	901	21	77.28	0	0.00	62	1.42	55	1.53	10	0.37	247	3.09	102	4.18	0.00	0.00	84	0.15	85.04
47	Monaharpur Seishali Pally	0.027	316	3	11.84	9	0.69	7	0.17	4	0.11	2	0.05	18	0.22	13	0.39	0.00	0.00	6	0.01	12.14
48	Malik Para-Sekh Para	0.071	1761	18	68.88	0	0.00	25	0.57	21	0.59	8	0.29	94	1.18	70	2.89	0.00	0.00	32	0.06	64.66
49	New Ramiroshis Pally	0.072	1371	11	48.48	0	0.00	85	1.95	39	1.66	15	0.55	265	3.31	158	6.47	0.00	0.00	45	0.08	54.56
50	Talatala	0.014	414	1	3.68	0	0.00	2	0.06	1	0.04	1	0.02	6	0.07	4	0.18	0.00	0.00	2	0.00	4.05
51	Malik Para	0.017	459	11	40.48	0	0.00	20	0.46	14	0.49	6	0.20	65	0.83	28	1.15	0.00	0.00	22	0.06	41.34
52	Dewan Para	0.017	818	13	47.84	0	0.00	25	0.57	17	0.48	7	0.24	77	0.96	15	0.61	0.00	0.00	26	0.08	50.79
53	Arabinda Nagar 1	0.056	679	1	3.68	0	0.00	2	0.06	1	0.04	1	0.02	6	0.07	4	0.18	0.00	0.00	2	0.00	4.05
54	Sukanta Pally	0.037	217	1	3.68	0	0.00	2	0.06	1	0.04	1	0.02	6	0.07	4	0.18	0.00	0.00	2	0.00	4.05
55	Bhudiram Pally	0.081	378	13	59.20	0	0.00	28	0.69	20	0.59	8	0.28	70	0.87	25	1.02	0.00	0.00	10	0.02	59.08
56	Bondar Bill	0.032	137	15	55.20	0	0.00	20	0.46	20	0.55	8	0.28	65	0.81	14	1.39	0.00	0.00	30	0.06	56.75
57	Chaitanya Para	0.015	85	2	7.36	0	0.00	5	0.11	3	0.07	1	0.04	12	0.15	9	0.36	0.00	0.00	4	0.01	8.59
58	Delhi Road-PWD Colony	0.038	210	9	39.12	0	0.00	12	0.28	12	0.33	5	0.17	53	0.68	25	1.02	0.00	0.00	18	0.03	35.61
59	Harra Para	0.019	472	10	36.80	0	0.00	11	0.32	11	0.37	5	0.18	39	0.74	24	0.98	0.00	0.00	20	0.04	36.42

DPR ON PMAY -HOUSING FOR ALL 2018-19

Sl. No.	Ward No.	Name of Ward	Area (sq.m)	Population	HOUSING				PHYSICAL INFRASTRUCTURE								Cement Concrete Road (@ Rs. 4000.00/m)	Close Eucalyptus Bulb Piling Road Protection Work (@ Rs. 3500.00/m)	Community Centre (@Rs.31200/74, sq/- each)		Provision for Greenery Improvement (@Rs. 100.00/- each)		Grand Total (Rs. in lakh)		
					Overall Units (@ Rs. 2.00 Lakh/ each)		Leach Pit. (P Rs.03750 Lakh/ each)		Drainage (M) (Rs.32.00/m) (Section -90x900)		Drainage (M) (Rs.32.00/m) (Section -40x400)		Drainage (M) (Rs.33.00/m) (Section -40x400)		Pipe Line @ Rs.320.00 /M				Qty	Amt. (in lakh)	Qty	Amt. (in lakh)		Qty	Amt. (in lakh)
					Qty.	Amt. (in lakh)	Qty	Amt. (in lakh)	Qty.	Amt. (in lakh)	Qty.	Amt. (in lakh)	Qty.	Amt. (in lakh)	Qty.	Amt. (in lakh)									
60	67	Hokra Para Boro Harisava	0.051	453	7	25.76	0	0.00	13	0.34	9	0.26	4	0.13	41	0.52	31	1.26	0.00	0.00	26	0.03	38.29		
61	68	Chhayan Para	0.057	491	9	33.12	0	0.00	22	0.50	12	0.33	5	0.17	53	0.66	20	0.82	0.00	0.00	13	0.09	38.63		
62	69	Maitya Para 1	0.031	134	8	29.44	0	0.00	19	0.44	10	0.29	4	0.15	47	0.59	35	1.44	0.00	0.00	16	0.08	32.36		
63	70	Surja Sen Nagar	0.008	188	75	276.00	0	0.00	180	4.34	98	2.76	6	0.23	364	4.55	230	9.01	0.00	0.00	109	0.28	296.95		
64	76	Wahin Pally	0.008	351	1	3.68	0	0.00	2	0.06	1	0.04	1	0.02	6	0.07	4	0.16	0.00	0.00	2	0.02	4.06		
65	75	Station Pally	0.062	1164	4	14.72	0	0.00	10	0.22	5	0.15	2	0.07	30	0.25	10	0.41	0.00	0.00	8	0.01	15.84		
66	76	Part of Rabindra Nagar	0.030	419	2	7.36	0	0.00	5	0.11	3	0.07	1	0.04	12	0.15	9	0.36	0.00	0.00	4	0.01	8.10		
67	77	Lal Baba Road	0.028	308	5	18.40	0	0.00	12	0.28	7	0.18	3	0.09	29	0.37	12	0.49	0.00	0.00	10	0.02	19.83		
68	78	Sahana Para	0.049	742	18	58.88	0	0.00	38	0.88	21	0.59	8	0.29	65	0.81	70	2.89	0.00	0.00	13	0.03	64.37		
69	79	Chhayan Para	0.057	718	18	47.84	0	0.00	31	0.72	17	0.48	7	0.24	74	0.92	37	1.34	0.00	0.00	26	0.09	52.59		
70	83	Bariandaj Para	0.084	430	31	134.88	0	0.00	74	1.71	40	1.14	10	0.37	102	1.27	136	5.59	0.00	0.00	62	0.11	124.29		
71	85	Ehan Para	0.071	712	26	86.88	0	0.00	38	0.88	21	0.59	8	0.29	74	0.92	70	2.89	0.00	0.00	32	0.06	64.51		
72	83	Mollah Para	0.059	1189	9	33.12	0	0.00	22	0.50	12	0.33	5	0.17	50	0.62	40	1.62	0.00	0.00	18	0.03	36.39		
73	84	Monber Purbo Para & Maitik Para	0.126	1128	64	235.52	0	0.00	149	3.42	84	2.36	15	0.55	277	3.46	185	7.56	0.00	0.00	100	0.19	255.07		
74	85	Monber Neye Para	0.050	535	10	36.80	0	0.00	24	0.55	13	0.37	5	0.18	49	0.61	44	1.80	0.00	0.00	20	0.04	40.36		
75	86	R.K.B.T Full Stagen	0.009	597	4	14.72	0	0.00	10	0.22	5	0.15	1	0.07	14	0.17	18	0.72	0.00	0.00	8	0.01	16.67		
76	87	Monber Paschim Para	0.059	1004	24	86.32	0	0.00	50	1.15	31	0.88	8	0.29	192	1.27	58	2.36	0.00	0.00	30	0.06	94.35		
77	88	Surja sen Nagar (North)	0.007	857	4	14.72	0	0.00	10	0.22	5	0.15	2	0.07	29	0.35	18	0.72	0.00	0.00	8	0.01	16.15		
78	101	Monoharpur Paschim & 9 No. Math Para	0.004	1347	38	143.52	0	0.00	94	2.15	51	1.44	15	0.55	165	2.31	172	7.09	0.00	0.00	78	0.14	157.14		
79	102	Kalipur Bidhan Pally	0.005	190	3	11.04	0	0.00	7	0.17	4	0.11	2	0.06	15	0.19	13	0.54	0.00	0.00	6	0.01	12.11		
80	108	Kalipur North Purbasha	0.008	195	31	134.88	0	0.00	74	1.71	40	1.14	8	0.29	112	1.40	78	3.09	0.00	0.00	62	0.11	126.39		

DPR ON PMAY - HOUSING FOR ALL 2018-19

Sl. No.	Scheme No.	Name of Scheme	Area (sqm)	Population	HOUSING				PHYSICAL INFRASTRUCTURE								Cased Eucalyptus Sulfur Paving Road Protection Work (@ Rs. 35x7.00/m)	Commodity Centre (@Rs. 3120074.00/- each)	Provision for Improvement (@Rs. 100.00/- each)		Grand Total (@Rs. in lakh)				
					Dwelling Units (@ Rs. 3.00 Lakh/ each)		Leach Pit (@ Rs. 0.075 Lakh/ each)		Drainage (M) (@Rs.287.00/M (Section - 400x300))		Drainage (M) (@Rs.287.00/M (Section - 400x300))		Drainage (M) (@Rs.383.00/M (Section - 400x600))		Pipe Line (@ Rs. 1249.00 /M)				Concrete Road (@ Rs. 607.00/M)			Qty	Amt. (in lakh)	Qty	Amt. (in lakh)
					Qty	Amt. (in lakh)	Qty	Amt. (in lakh)	Qty	Amt. (in lakh)	Qty	Amt. (in lakh)	Qty	Amt. (in lakh)	Qty	Amt. (in lakh)			Qty	Amt. (in lakh)					
81	104	Mrigala Mondal Para	0.029	380	19	69.92	0	0.00	46	1.05	25	0.70	5	0.15	36	1.20	84	3.43	0.00	0.00	26	0.04	76.52		
82	105	Kaipur Bag Para	0.011	365	5	18.40	0	0.00	12	0.28	7	0.18	3	0.09	15	0.31	20	0.82	0.00	0.00	10	0.02	20.10		
83	106	Mrigala Kayem Para	0.017	355	5	18.40	0	0.00	12	0.28	7	0.18	3	0.09	22	0.27	22	0.90	0.00	0.00	10	0.02	20.15		
84	107	Arubinda Nagar 2	0.025	581	29	99.88	0	0.00	38	0.89	22	0.59	8	0.29	74	0.82	79	2.89	0.00	0.00	29	0.09	84.39		
85	108	Kaipur Koley Para	0.047	377	9	33.12	0	0.00	22	0.50	12	0.33	5	0.17	25	0.31	38	1.56	0.00	0.00	18	0.05	36.02		
86	110	Bibeknanda Para	0.024	515	9	33.12	0	0.00	22	0.50	12	0.33	5	0.17	45	0.54	40	1.63	0.00	0.00	18	0.03	36.31		
87	111	Gayem Para	0.044	609	12	44.16	0	0.00	125	2.67	67	1.89	11	0.40	20	0.25	165	5.94	0.00	0.00	52	0.19	95.61		
88	113	Melick Para	0.037	435	1	3.68	0	0.00	2	0.06	1	0.04	1	0.02	6	0.07	4	0.18	0.00	0.00	2	0.00	4.05		
89	115	Adarsha Nagar	0.046	519	11	40.48	0	0.00	50	1.13	36	1.01	10	0.37	123	1.54	102	4.18	0.00	0.00	23	0.09	48.77		
90	117	R.K.B.T Kademola	0.043	133	4	14.72	0	0.00	10	0.22	5	0.15	2	0.07	14	0.17	16	0.72	0.00	0.00	8	0.02	16.07		
91	118	R.K.B.T. Tentulata	0.034	431	7	25.76	0	0.00	10	0.23	9	0.26	4	0.13	41	0.52	21	0.86	0.00	0.00	14	0.03	27.79		
92	119	Ram Krishna Para	0.046	344	2	7.36	0	0.00	5	0.11	3	0.07	1	0.04	12	0.15	9	0.36	0.00	0.00	4	0.01	9.30		
93	121	Sr. Para- Kath Gole	0.016	740	18	36.80	0	0.00	28	0.64	21	0.59	6	0.23	74	0.32	70	2.69	0.00	0.00	15	0.03	42.14		
94	123	Rabindranagar Khatir Math	0.036	234	2	7.36	0	0.00	5	0.11	3	0.07	1	0.04	22	0.27	9	0.36	0.00	0.00	4	0.01	8.33		
95	128	Pancharamtala	0.054	205	9	33.12	0	0.00	13	0.25	10	0.28	5	0.17	16	0.44	10	1.33	0.00	0.00	17	0.09	35.52		
		NON SLUM	5.329	68266	42	134.96	0	0.00	181	2.82	85	1.85	19	0.93	149	1.86	129	5.12	0.00	0.00	63	0.32	286.07		
		Total	1.873	34576	1332	4698.08	0	0	3010	69.14	2023	56.98	141	21.23	1013	100.04	5800	237.62	0	0	0	252	4.79	5367.89	

List of slums and non slum areas of Dankuni Municipality

SL.No	Slum Code No	Name of the Slum	Location/Address	Ward No	Area of Slum (in sq.km.)
1	1	Thanthaniya Para	Thanthaniya Para	1	0.074
2	2	Hedor Para	Hedor Para	1	0.118
3	3	Mondal Para	Mondal Para	1	0.028
4	4	Sarkar Para	Sarkar Para	1	0.012
5	6	Satghara	Satghara	1	0.094
6	7	Chandighar	Chandighar	2	0.060
7	8	Kharial Muslim Para	Kharial Muslim Para	2	0.026
8	9	Santra Para	Santra Para	2	0.002
9	10	Kharial Bazar	Kharial Bazar	2	0.022
10	11	Pardankuni Muslim Para	Pardankuni Muslim Para	2	0.052
11	12	Majhi Para - 2	Majhi Para - 2	2	0.037
12	13	Ghorui Para	Ghorui Para	2	0.050
13	14	Maitry Para	Maitry Para	3	0.077
14	15	Panchanantala Delhi road Slum	Panchanantala Delhi road Slum	3	0.097
15	16	Bag Para	Bag Para	3	0.062
16	17	Kashi Para & Sarkar Para	Kashi Para & Sarkar Para	3	0.057
17	18	Chakundi Majhi Para	Chakundi Majhi Para	3	0.025
18	19	Akan Para	Akan Para	4	0.081
19	20	Sk Para	Sk Para	4	0.116
20	21	Molla Para	Molla Para	4	0.214
21	23	Akdanga Dakhin Para	Akdanga Dakhin Para	4	0.049
22	24	Aagdanga Uttarpara	Aagdanga Uttarpara	4	0.063
23	26	Bagpara (East)	Bagpara (East)	5	0.013
24	27	Bagpara (West)	Bagpara (West)	5	0.009
25	28	Bikash Nagar	Bikash Nagar	5	0.005
26	29	Ramkrishna Pally	Ramkrishna Pally	5	0.027
27	30	Gobra Station Bazar	Gobra Station Bazar	5	0.036
28	31	Chaina Para & Mondal Para	Chaina Para & Mondal Para	6	0.051
29	32	Ghosh Para	Ghosh Para	5	0.013
30	34	Patsaiat Paschim Para	Patsaiat Paschim Para	6 & 7	0.017
31	35	Patsaiat Molla Para	Patsaiat Molla Para	7	0.026
32	36	Pathsaiaat Madya Para	Pathsaiaat Madya Para	7	0.043
33	37	Patsaiat Purba Para	Patsaiat Purba Para	7	0.042
34	38	Mallick Para	Mallick Para	7	0.059
35	39	Laskar Para	Laskar Para	8	0.015
36	41	Bibekananda Pally & Gobra Ruidas Para	Bibekananda Pally & Gobra Ruidas Para	6	0.048
37	42	Gobra Dakshin Para	Gobra Dakshin Para	6 & 18	0.027
38	43	Gobra Santra Para	Gobra Santra Para	6	0.009
39	44	Kalipur Mahishal Para	Kalipur Mahishal Para	18	0.018
40	45	Kalipur Mal Para	Kalipur Mal Para	19	0.010
41	46	Mrigala Mal Para	Mrigala Mal Para	19	0.020

Sl.No	Slum Code No	Name of the Slum	Location/Address	Ward No	Area of Slum (in sq.km.)
42	47	Kalipur Buno Para	Kalipur Buno Para	19	0.018
43	49	Part of Mrigala Mallick Para	Part of Mrigala Mallick Para	19	0.034
44	50	Rabindra Nagar	Rabindra Nagar	17	0.029
45	51	Nandan Kanan	Nandan Kanan	17	0.220
46	53	Monaharpur,Roy Para, Rail Gate	Monaharpur,Roy Para, Rail Gate	16	0.090
47	54	Monaharpur Baishali Pally	Monaharpur Baishali Pally	16	0.027
48	55	Malik Para-Sekh Para	Malik Para-Sekh Para	8	0.071
49	56	New Ramkrishna Pally	New Ramkrishna Pally	8 & 9	0.072
50	57	Taltala	Taltala	8	0.014
51	58	Malik Para	Malik Para	9	0.017
52	59	Dewan Para	Dewan Para	9	0.017
53	60	Arabinda Nagar 1	Arabinda Nagar 1	10	0.056
54	61	Sukanta Pally	Sukanta Pally	12	0.037
55	62	Khudiram Pally	Khudiram Pally	11	0.051
56	63	Bonder Bill	Bonder Bill	12	0.032
57	64	Chaituya Para	Chaituya Para	12	0.015
58	65	Delhi Road-PWD Colony	Delhi Road-PWD Colony	13	0.038
59	66	Hazra Para	Hazra Para	13	0.019
60	67	Hazra Para Boro Harisava	Hazra Para Boro Harisava	13	0.051
61	68	Chhayani Para	Chhayani Para	13	0.057
62	69	Maity Para 1	Maity Para 1	13	0.031
63	73	Surja Sen Nagar	Surja Sen Nagar	14	0.008
64	74	Natun Pally	Natun Pally	14	0.008
65	75	Station Pally	Station Pally	15 & 20	0.062
66	76	Part of Rabindra Nagar	Part of Rabindra Nagar	15 & 20	0.030
67	77	Lal Baba Road	Lal Baba Road	15	0.028
68	78	Sahana Para	Sahana Para	20	0.049
69	79	Chhayani Para	Chhayani Para	20	0.057
70	81	Barkandaj Para	Barkandaj Para	14 & 20	0.084
71	82	Khan Para	Khan Para	20	0.071
72	83	Mollah Para	Mollah Para	20	0.059
73	84	Monber Purbo Para & Mallick Para	Monber Purbo Para & Mallick Para	20 & 21	0.126
74	85	Monber Neye Para	Monber Neye Para	21	0.050
75	86	R.K.B.T Full Bagan	R.K.B.T Full Bagan	21	0.090
76	87	Monber Paschim Para	Monber Paschim Para	21	0.059
77	95	Surja sen Nagar (North)	Surja sen Nagar (North)	14	0.007
78	101	Monoharpur Paschim & 9 No. Math Para	Monoharpur Paschim & 9 No. Math Para	7	0.004
79	102	Kalipur Bidhan Pally	Kalipur Bidhan Pally	6 & 18	0.005
80	103	Kalipur North Purbasha	Kalipur North Purbasha	6 & 18	0.008
81	104	Mrigala Mondal Para	Mrigala Mondal Para	19	0.029
82	105	Kalipur Bag Para	Kalipur Bag Para	19	0.011
83	106	Mrigala Kayem Para	Mrigala Kayem Para	19	0.017
84	107	Arabinda Nagar 2	Arabinda Nagar 2	11	0.025

Sl.No	Slum Code No	Name of the Slum	Location /Address	Ward No	Area of Slum (in sq.km.)
85	109	Kalipur Koley Para	Kalipur Koley Para	19	0.047
86	110	Bibekananda Para	Bibekananda Para	9	0.024
87	111	Gayen Para	Gayen Para	12	0.044
88	113	Malick Para	Malick Para	12	0.037
89	115	Adarsha Nagar	Adarsha Nagar	12	0.046
90	117	R.K.B.T Kadamtala	R.K.B.T Kadamtala	21	0.042
91	118	R.K.B.T. Tentultala	R.K.B.T. Tentultala	21	0.034
92	119	Ram Krishna Para	Ram Krishna Para	16	0.048
93	122	Sk. Para- Kath Gola	Sk. Para- Kath Gola	8	0.016
94	125	Rabindranagar Khalar Math	Rabindranagar Khalar Math	17	0.036
95	128	Panchanantala	Panchanantala	18	0.054
96	NON SLUM		NON SLUM	NON SLUM	5.329

Slum wise Infrastructure details

Slum No.	Name of Slum	Area SqKm	Population	Dwelling Units		Drainage		Pipe Line		Concrete Roads		Plantation for Greenery improvement		Grand Total (Rs. in lakh)
				Qty.	Amt. (in lakh)	Qty.	Amt. (in lakh)	Qty.	Amt. (in lakh)	Qty.	Amt. (in lakh)	Qty.	Amt. (in lakh)	
1	Thanthaniya Para	0.07	1317	29	106.72	119.80	3.13	189	2.36	141	5.77	54	0.10	116.08
2	Hedor Para	0.12	1369	43	158.24	193.24	4.96	312	3.90	233	9.56	74	0.14	176.80
3	Mondal Para	0.03	594	6	22.08	25.28	0.66	35	0.44	26	1.08	12	0.02	24.29
4	Sarkar Para	0.01	974	5	18.40	19.05	0.51	29	0.37	22	0.90	10	0.02	20.19
6	Satghara	0.09	615	19	69.92	85.26	2.30	147	1.84	110	4.51	25	0.05	78.61
7	Chandighar	0.06	524	5	18.40	26.53	0.78	29	0.37	22	0.90	10	0.02	20.47
8	Kharial Muslim Para	0.03	194	37	136.16	139.34	3.61	218	2.72	163	6.67	50	0.09	149.26
9	Santra Para	0.00	207	9	33.12	36.29	0.96	53	0.66	40	1.62	10	0.02	36.38
10	Kharial Bazar	0.02	93	3	11.04	12.64	0.33	18	0.22	13	0.54	6	0.01	12.14
11	Pardankuni Muslim Para	0.05	1050	3	11.04	12.64	0.33	18	0.22	13	0.54	6	0.01	12.14
12	Majhi Para - 2	0.04	317	7	25.76	22.67	0.62	41	0.52	31	1.26	14	0.03	28.18
13	Ghorul Para	0.05	232	5	18.40	20.05	0.53	29	0.37	22	0.90	10	0.02	20.22
14	Maltry Para	0.08	574	41	150.88	135.56	3.55	242	3.02	180	7.39	40	0.07	164.92
15	Panchanantala Delhi road Slum	0.10	1039	15	55.20	53.15	1.43	88	1.10	66	2.70	25	0.05	60.48
16	Bag Para	0.06	645	14	51.52	85.27	2.28	159	1.99	119	4.87	25	0.05	60.70
17	Kashi Para & Sarkar Para	0.06	574	2	7.36	7.62	0.20	12	0.15	9	0.36	4	0.01	8.08
18	Chakundi Majhi Para	0.03	344	9	33.12	55.97	1.50	94	1.18	70	2.89	26	0.05	38.73
19	Akan Para	0.08	1242	13	47.84	93.97	2.44	153	1.91	114	4.69	35	0.06	56.95
20	Sk Para	0.12	985	31	114.08	106.50	2.82	183	2.28	136	5.59	40	0.07	124.84
21	Molla Para	0.21	1164	17	62.56	50.78	1.40	100	1.25	75	3.07	34	0.06	68.34
23	Akdanga Dakhin Para	0.05	648	15	55.20	52.15	1.40	88	1.10	66	2.70	25	0.05	60.46
24	Aagdanga Littarpara	0.06	929	25	92.00	70.66	1.90	147	1.84	110	4.51	25	0.05	100.30
26	Bagpara (East)	0.01	540	14	51.52	47.34	1.28	82	1.03	62	2.52	28	0.05	56.40
27	Bagpara (West)	0.01	624	11	40.48	35.91	0.97	65	0.81	48	1.98	22	0.04	44.29
28	Bikash Nagar	0.00	344	12	44.16	42.72	1.14	71	0.88	53	2.16	24	0.04	48.40
29	Ramkrishna Pally	0.03	536	12	44.16	46.72	1.24	71	0.88	42	1.72	24	0.04	48.04
30	Gobra Station Bazar	0.04	500	14	51.52	49.34	1.32	82	1.03	62	2.52	28	0.05	56.45
31	Chaina Para & Mondal Para	0.05	550	15	55.20	51.15	1.38	88	1.10	66	2.70	30	0.06	60.44
32	Ghosh Para	0.01	368	12	44.16	42.72	1.14	61	0.76	53	2.16	24	0.04	48.27
34	Patsaiat Paschim Para	0.02	287	4	14.72	15.24	0.40	24	0.29	18	0.72	8	0.01	16.15
35	Patsaiat Molla Para	0.03	277	9	33.12	28.29	0.77	53	0.66	23	0.94	18	0.03	35.53
36	Pathaiat Madya Para	0.04	214	8	29.44	29.48	0.79	47	0.59	15	0.61	16	0.03	31.46
37	Patsaiat Purba Para	0.04	348	10	36.80	32.10	0.87	51	0.64	21	0.86	20	0.04	39.21
38	Mallick Para	0.06	1149	23	84.64	79.05	2.08	114	1.42	101	4.15	46	0.08	92.38
39	Laskar Para	0.02	483	6	22.08	20.86	0.56	35	0.44	26	1.08	12	0.02	24.19
41	Bibekananda Pally & Gobra Ruidas Para	0.05	1178	25	92.00	82.66	2.20	147	1.84	110	4.51	50	0.09	100.64
42	Gobra Dakshin Para	0.03	480	12	44.16	85.97	2.29	153	1.91	114	4.69	52	0.10	53.14
43	Gobra Santra Para	0.01	376	18	66.24	57.59	1.57	106	1.32	79	3.25	36	0.07	72.44
44	Kalipur Mahishal Para	0.02	692	22	80.96	68.74	1.84	130	1.62	97	3.97	44	0.08	88.46

DPR ON PMAY -HOUSING FOR ALL 2018-19

Slum No.	Name of Slum	Area SqKm	Population	Dwelling Units		Drainage		Pipe Line		Concrete Roads		Plantation for Greenery Improvement		Grand Total (Rs. in lakh)
				Qty.	Amt. (in lakh)	Qty.	Amt. (in lakh)	Qty.	Amt. (in lakh)	Qty.	Amt. (in lakh)	Qty.	Amt. (in lakh)	
45	Kalipur Mal Para	0.01	181	14	51.52	50.34	1.35	82	1.03	30	1.23	28	0.05	55.18
46	Mrigala Mal Para	0.02	360	7	25.76	26.67	0.71	41	0.52	31	1.26	14	0.03	26.27
47	Kalipur Buno Para	0.02	319	6	22.08	20.86	0.56	35	0.44	26	1.08	12	0.02	24.19
49	Part of Mrigala Mallick Para	0.03	261	18	66.24	56.59	1.54	106	1.32	28	1.15	36	0.07	70.32
50	Rabindra Nagar	0.03	424	7	25.76	27.67	0.73	41	0.52	31	1.26	14	0.03	28.29
51	Nandan Kanan	0.22	1209	32	117.76	200.83	5.21	401	5.00	199	8.15	135	0.25	136.38
53	Monaharpur, Roy Para, Rail Gate	0.09	901	21	77.28	126.87	3.33	247	3.09	102	4.18	84	0.15	88.04
54	Monaharpur Beishali Pally	0.03	316	3	11.04	12.64	0.33	18	0.22	13	0.54	6	0.01	12.14
55	Malik Para-Sekh Para	0.07	1761	16	58.88	53.97	1.46	94	1.18	70	2.89	32	0.06	64.46
56	New Ramkrishna Pally	0.07	1321	11	40.48	158.79	4.16	265	3.31	158	6.47	45	0.08	54.50
57	Taitala	0.01	414	1	3.68	4.21	0.11	6	0.07	4	0.18	2	0.00	4.05
58	Malik Para	0.02	459	11	40.48	39.91	1.07	65	0.81	28	1.15	22	0.04	43.54
59	Gewan Para	0.02	818	13	47.84	48.53	1.29	77	0.96	15	0.61	26	0.05	58.75
60	Arabinda Nagar 1	0.06	679	1	3.68	4.21	0.11	6	0.07	4	0.18	2	0.00	4.05
61	Sukanta Pally	0.04	217	1	3.68	4.21	0.11	6	0.07	4	0.18	2	0.00	4.05
62	Khudiram Pally	0.05	378	15	55.20	53.15	1.43	70	0.87	25	1.02	30	0.06	58.58
63	Bonder Bill	0.03	137	15	55.20	47.15	1.29	65	0.81	34	1.39	30	0.08	58.75
64	Chaituya Para	0.02	85	2	7.36	8.43	0.22	12	0.15	9	0.36	4	0.01	8.10
65	Delhi Road-PWD Colony	0.04	210	9	33.12	28.29	0.77	53	0.66	25	1.02	18	0.03	35.61
66	Hazra Para	0.02	472	10	36.80	32.10	0.87	59	0.74	24	0.98	20	0.04	39.43
67	Hazra Para Boro Harisava	0.05	453	7	25.76	27.67	0.73	41	0.52	31	1.26	14	0.03	28.29
68	Chhayani Para	0.06	491	9	33.12	37.92	0.99	53	0.66	20	0.82	18	0.03	35.63
69	Maity Para 1	0.03	136	8	29.44	33.71	0.88	47	0.59	35	1.44	16	0.03	32.38
73	Surja Sen Nagar	0.01	188	75	276.00	284.21	7.12	364	4.55	220	9.01	149	0.28	298.95
74	Natun Pally	0.01	351	1	3.68	4.21	0.11	6	0.07	4	0.18	2	0.00	4.05
75	Station Pally	0.06	1164	4	14.72	16.85	0.44	20	0.25	10	0.41	8	0.01	15.84
76	Part of Rabindra Nagar	0.03	419	2	7.36	8.43	0.22	12	0.15	9	0.36	4	0.01	8.10
77	Lal Baba Road	0.03	308	5	18.40	21.07	0.55	29	0.37	12	0.49	10	0.02	19.83
78	Sahana Para	0.05	742	16	58.88	67.42	1.77	65	0.81	70	2.89	15	0.03	64.37
79	Chhayani Para	0.06	718	13	47.84	54.77	1.44	74	0.92	57	2.34	26	0.05	52.59
81	Barkandaj Para	0.08	430	31	114.08	124.99	3.22	102	1.27	136	5.59	62	0.11	124.28
82	Khan Para	0.07	712	16	58.88	67.42	1.77	74	0.92	70	2.89	32	0.06	64.51
83	Mollah Para	0.06	1189	9	33.12	37.92	0.99	50	0.62	40	1.62	18	0.03	36.39
84	Monber Purbo Para & Mallick Para	0.13	1128	64	235.52	247.61	6.33	277	3.46	185	7.58	100	0.19	253.07
85	Monber Neye Para	0.05	535	10	36.80	42.13	1.10	49	0.61	44	1.80	20	0.04	40.36
86	R.K.B.T Full Bagan	0.09	517	4	14.72	16.85	0.44	14	0.17	18	0.72	8	0.01	16.07
87	Monber Paschim Para	0.06	1004	24	88.32	89.35	2.32	102	1.27	58	2.38	30	0.06	94.35
95	Surja sen Nagar (North)	0.01	857	4	14.72	16.85	0.44	20	0.25	18	0.72	8	0.01	16.15
101	Monoharpur Paschim & 9 No. Math Para	0.00	1147	39	143.52	159.67	4.14	185	2.31	172	7.03	78	0.14	157.14
102	Kalipur Bidhan Pally	0.01	190	3	11.04	12.64	0.33	15	0.19	13	0.54	6	0.01	12.11
103	Kalipur North Purbasha	0.01	195	31	114.08	122.99	3.14	112	1.40	136	5.59	62	0.11	124.33

DPR ON PMAY -HOUSING FOR ALL 2018-19

Slum No.	Name of Slum	Area SqKm	Population	Dwelling Units		Drainage		Pipe Line		Concrete Roads		Plantation for Greenery Improvement		Grand Total (Rs. in lakh)
				Qty.	Amt. (in lakh)	Qty.	Amt. (in lakh)	Qty.	Amt. (in lakh)	Qty.	Amt. (in lakh)	Qty.	Amt. (in lakh)	
104	Mrigala Mondal Para	0.03	380	19	69.92	75.48	1.93	96	1.20	84	3.43	24	0.04	76.52
105	Kalipur Bag Para	0.01	365	5	18.40	21.07	0.55	25	0.31	20	0.82	10	0.02	20.10
106	Mrigala Kayem Para	0.02	323	5	18.40	21.07	0.55	22	0.27	22	0.90	10	0.02	20.16
107	Arabinda Nagar 2	0.03	581	16	58.88	67.42	1.77	74	0.92	70	2.89	25	0.05	64.50
109	Kalipur Koley Para	0.05	377	9	33.12	37.92	0.99	25	0.31	38	1.56	18	0.03	36.02
110	Bibekananda Para	0.02	535	9	33.12	37.92	0.99	43	0.54	40	1.62	18	0.03	36.31
111	Gayen Para	0.04	609	12	44.16	202.96	5.16	20	0.25	145	5.94	52	0.10	55.61
113	Malick Para	0.04	435	1	3.68	4.21	0.11	6	0.07	4	0.18	2	0.00	4.05
115	Adarsha Nagar	0.05	319	11	40.48	96.00	2.53	123	1.54	102	4.18	25	0.05	48.77
117	R.K.B.T Kadamtala	0.04	131	4	14.72	16.85	0.44	14	0.17	18	0.72	8	0.01	16.07
118	R.K.B.T. Tentultala	0.03	431	7	25.76	22.67	0.62	41	0.52	21	0.86	14	0.03	27.78
119	Ram Krishna Para	0.05	244	2	7.36	8.43	0.22	12	0.15	9	0.36	4	0.01	8.10
122	Sk. Para- Kath Gola	0.02	740	10	36.80	56.97	1.53	74	0.92	70	2.89	15	0.03	42.16
125	Rabindranagar Khalar Math	0.04	214	2	7.36	8.43	0.22	22	0.27	9	0.36	4	0.01	8.22
128	Panchanantala	0.05	203	9	33.12	25.54	0.70	35	0.44	30	1.23	17	0.03	35.52
NON SLUM		5.33	68166	42	154.56	170.80	4.41	149	1.86	125	5.12	63	0.12	166.07
		1.87	24576	1331	4888.08			8010	100.04	5800	237.62	2592	4.79	5387.89

Infrastructure Cost

Sl No.	Scheme Component	Type	Quantity	Unit	Rate (in Rs./unit)	Proposed project cost (in lakh)	State Govt. Share (@ 50%) (in lakh)	ULB Share (@ 50%) (in lakh)
1	Roads							
i	BT Roads	Bituminous	0	Sqm	612.0	-	-	-
ii	CC Roads	Cement Concrete	5800	Mtr	4,097.0	237.6	118.8	118.8
2	Water Supply							
i	Pipeline (Dist.)	100 mm dia. Dist. (DI)	8010	Mtr	1,249.0	100.0	50.0	50.0
3	Storm Water Drains							
i	Drainage (M) (Section -300x300)	Brick Masonry	3010	Mtr	2,297.0	69.1	34.6	34.6
i	Drainage (M) (Section -400x400)	Brick Masonry	2023	Mtr	2,817.0	57.0	28.5	28.5
i	Drainage (M) (Section -450x600)	Brick Masonry	581	Mtr	3,651.0	21.2	10.6	10.6
4	Plantation							
i	Plantation for Greenery improvement	Greenery improvement	2592	Nos.	185.0	4.8	2.4	2.4
	Total Infrastructure Cost Sub Total (B)					489.8	244.9	244.9
	Grand Total (A+B)					5,387.9	2,813.7	244.9

List of slum/ non-slum with housing status

SI No	Name of Slum	Kuchha	Semi Pucca	Total
1	Thanthaniya Para	133	2	135
2	Hedor Para	162	0	162
3	Mondal Para	13	54	67
4	Sarkar Para	116	0	116
5	Satghara	58	0	58
6	Chandighar	31	59	90
7	Kharial Muslim Para	2	26	28
8	Santra Para	15	31	46
9	Kharial Bazar	1	7	8
10	Pardankuni Muslim Para	31	104	135
11	Majhi Para - 2	0	17	17
12	Ghorui Para	1	22	23
13	Maitry Para	24	94	118
14	Panchanantala Delhi road Slum	16	142	158
15	Bag Para	33	82	115
16	Kashi Para & Sarkar Para	3	83	86
17	Chakundi Majhi Para	44	17	61
18	Akan Para	25	175	200
19	Sk Para	20	113	133
20	Molla Para	24	135	159
21	Akdanga Dakhin Para	5	85	90
22	Aagdanga Uttarpara	19	102	121
23	Bagpara (East)	22	90	112
24	Bagpara (West)	14	98	112
25	Bikash Nagar	9	28	37
26	Ramkrishna Pally	8	23	31
27	Gobra Station Bazar	31	20	51
28	Chaina Para & Mondal Para	23	39	62
29	Ghosh Para	6	26	32
30	Patsaiat Paschim Para	15	29	44
31	Patsaiat Molla Para	26	11	37
32	Pathsaiaat Madya Para	68	17	85
33	Patsaiat Purba Para	9	32	41
34	Mallick Para	139	73	212
35	Laskar Para	4	43	47
36	Bibekananda Pally & Gobra Ruidas Para	28	153	181

SI No	Name of Slum	Kuchha	Semi Pucca	Total
37	Gobra Dakshin Para	7	39	46
38	Gobra Santra Para	8	18	26
39	Kalipur Mahishal Para	6	39	45
40	Kalipur Mal Para	10	23	33
41	Mrigala Mal Para	1	59	60
42	Kalipur Buno Para	8	4	12
43	Part of Mrigala Mallick Para	5	21	26
44	Rabindra Nagar	36	26	62
45	Nandan Kanan	9	66	75
46	Monaharpur,Roy Para, Rail Gate	30	117	147
47	Monaharpur Baishali Pally	1	32	33
48	Malik Para-Sekh Para	6	203	209
49	New Ramkrishna Pally	0	99	99
50	Taltala	0	20	20
51	Malik Para	25	34	59
52	Dewan Para	62	82	144
53	Arabinda Nagar 1	70	0	70
54	Sukanta Pally	1	37	38
55	Khudiram Pally	4	73	77
56	Bonder Bill	2	23	25
57	Chaituya Para	13	7	20
58	Delhi Road-PWD Colony	5	41	46
59	Hazra Para	2	66	68
60	Hazra Para Boro Harisava	2	49	51
61	Chhayani Para	9	60	69
62	Maity Para 1	0	11	11
63	Surja Sen Nagar	7	62	69
64	Natun Pally	2	23	25
65	Station Pally	103	36	139
66	Part of Rabindra Nagar	89	0	89
67	Lal Baba Road	55	0	55
68	Sahana Para	16	114	130
69	Chhayani Para	4	72	76
70	Barkandaj Para	3	53	56
71	Khan Para	16	87	103
72	Mollah Para	61	144	205
73	Monber Purbo Para & Mallick Para	7	94	101
74	Monber Neye Para	80	14	94
75	R.K.B.T Full Bagan	48	10	58

Annexure of Rates

DETAILED ESTIMATE FOR THE CONSTRUCTION OF SINGLE UNIT DWELLING HOUSE

Pradhan Mantri Awas Yojana Housing For All (Urban)

Total Covered Area- 32.58 sq.m (With Electrical Works)

Reference of Schedule of Rates : PWD (W.B.), Schedule of Rates Building & Sanitary w.e.f-01.07.2014 & Corrigenda

Floor Area 25.77 sqm

SL No.	Description of Works	Quantity	Unit	Rate (Rs.)	Amount (Rs.)
1	Earthwork in excavation in foundation trenches or drains, in all sorts of soil (including mixed soil but excluding laterite or sandstone) including removing spreading or stacking the spoils within a lead of 75 m as directed including trimming the sides of trenches, levelling, dressing and ramming the bottom, bailing out water etc. as required complete. a) Depth of excavation not exceeding 1500mm SOR, PWD, P-1, I -2 a	13.000	%cu.m	12047.00	1566.11
2	Earth work in filling in foundation trenches or plinth with good earth in layers not exceeding 150 mm. including watering and ramming etc. layer by layer complete.(Payment to be made on the basis of measurement of finished quantity of work) a) With earth obtained from excavation of foundation. SOR, PWD, P-1, T/3 a	11.120	%cu.m	7831.00	870.81
3	Supplying Laying Polithin Sheets etc. SOR, PWD, P-45, T - 13	22.000	sqm	25.00	550.00
4	Cement concrete with graded Stone ballast (40 mm.) excluding shuttering.a) In ground floor and foundation.6 : 3 : 1 proportion Pakur variety SOR, PWD, Page 24 ; Item -10 a	3.500	cu.m.	5823.00	20380.50
5	25 mm. thick damp proof with cement concrete (4:2:1) (with graded stone aggregate 10 mm. Normal size) and painting the top surface with a coat of bitumen using 1.7 kg. per sq.m. including heating the bitumen and cost and carriage of all materials complete. SOR, PWD, P-45, T-12	6.810	sqm,	297.00	2022.57
6	Brick work with 1st class bricks in cement mortar (6:1) a) In foundation and plinth. b) In super structure SOR, PWD, P-29, T -22(a), (b)	10.430 15.240	cum cum	5719.00 5943.00	59649.17 90571.32
7	125mm thick brick work with 1st. class bricks in cement mortar (4:1). a) In ground floor SOR, PWD, P-73, I -29	23.220	sq.m.	783.00	18181.26
8	Ordinary Cement concrete (mix 1:1.5:3) with graded stone chips (20 mm nominal size) excluding shuttering and reinforcement if any, in ground floor as per relevant IS codes. (i) Pakur Variety SOR, PWD, P-14, T -7(i)	3.940	cu.m.	6851.66	26995.54
9	Reinforcements for reinforced concrete work in all sorts of structures including distribution bars, stirrups, binders etc. including supply of rods, initial straightening and removal of loose rust (if necessary), cutting to requisite length, hooking and bending to correct shape, placing in proper position and binding with 16G black annealed wire at every intersection. complete as per drawing and direction. (a) For works in foundation, basement and upto roof of ground floor / upto 4m. (i) Tor steel/Mild steel. SOR, PWD, P-27, T -15(i)	0.309	MT	60705.93	18775.74
10	Hire and labour charges for shuttering with centreing and necessary staging upto 4 m. using approved stout props and thick hard wood planks of approved thickness with required bracing for concrete slabs, beams, columns, lintels curved or straight including fitting, fixing and striking out after completion of works. (upto roof of ground floor). (When the height of a particular floor is more than 4 m. the equivalent floor ht. shall be taken as 4 m. and extra for works beyond the initial 4 m. ht. shall be allowed under 12(e) for every 4 m. or part thereof.) SOR, PWD, P-66, T -12(a) 25 mm. to 30 mm. thick wooden shuttering as per decision & direction of Engineer-in-charge. Ground Floor	37.063	M ²	360.00	13342.68

Sl No.	Description of Works	Quantity	Unit	Rate (Rs.)	Amount (Rs.)
11	Plaster (to wall, floor, ceiling etc.) with sand and cement mortar including rounding off or chamfering corners as directed and raking out joints or roughening of concrete surface, including throating, nosing and drip course where necessary . In ground floor. A) With 6:1 cement mortar. a) Inside wall 20 mm thick plaster SOR, PWD, P-151, T -2 (i)(b) b) Out side Wall, 15mm th. SOR, PWD, P-151, I -2 (i)(c) B)10mm th ceiling plaster (4:1) SOR, PWD, P-151, I -2 (i)(c)	116.940	sq.m.	181.00	21166.14
		111.950	sq.m.	156.00	17464.20
		23.330	sq.m.	140.00	3266.20
12	Neat cement punning about 1.5mm thick in wall, dado, window, sills, floor, drain etc. SOR, PWD, P-152, I -8	26.700	sq.m.	38.00	1014.60
13	Artificial stone in floor,dado, staircase etc. with cement concrete (4:2:1) with stone chips laid in panels as directed with topping made with ordinary or white cement (as necessary) and marble dust in proportion (2:1) including smooth finishing and rounding off corners and including application of cement slurry before flooring works, using cement @ 1.75 kg./sq.m. all complete including all materials and labour. In ground floor. 3 mm. thick topping (High polishing grinding on this item is not permitted) with ordinary cement. 20mm thick SOR, PWD, P-40, I -3 (i)	26.490	sq.m.	265.00	7019.85
14	Supplying, fitting & fixing MS clamp for fixing door and window frame made of flat bent bar, end bifurcated, fixed in cement concrete with stone chips (4:2:1)a fitted and fixed complete as per direction. 40mm x 6mm x 125 mm length. (Cost of cement concrete will be paid separately) SOR, PWD, P-90, I -18 (c)	34	each	22.00	748.00
15	Wood work in door and window frame fitted and fixed complete including a protective coat of painting at the contact surface of the frame other Local wood SOR, PWD, P-85, T -1(i)	0.213	cu.m.	46171.00	9834.42
16	Panel Shutter of door & Window (each Panal Consisting Of single Plan without Join) 25 mm thick shutter with 12 mm thick Panal of size 30 to 45 cm. Other Local wood SOR, PWD, P-105, I -84 (iv)c	8.520	sq.m.	1567.00	13350.84
17	Iron butt hinges of approved quality fitted and fixed with steel screws, with ISI mark. a)75mm x 47mm x 1.70mm SOR, PWD, P-91, T -20(iv)	32.000	each	34.00	1088.00
18	Iron Socket Bolt of approved quality fitted and fixed complete. i) 150 mm long x 10 mm dia SOR, PWD P-93, I -25,c	11.000	each	71.00	781.00
19	White washing including cleaning and smoothening surface thoroughly (5 parts of stone lime and 1 part of shell lime should be used in the finishing coat). Two Coats SOR, PWD, P-155, I -3 (b)	124.960	%sq.m	1887.00	2358.00
20	Colour washing with ella with a coat of white wash priming including cleaning and smoothening surface thoroughly external surface One Coat SOR, PWD, P-155, I -4(ii)(a)	100.560	%sq.m	1514.00	1522.48
21	Priming one coat on timber, plastered or on steel or other metal surface with synthetic enamel/oil bound primer of approved quality including smoothening surfaces by sand papering etc. 1) On timber surface SOR, PWD, P - 162, I - 7(a) 2) On Steel Surface SOR, PWD, P - 162, I - 7(b)	21.690	sq.m.	41.00	889.29
		2.700	sq.m.	31.00	83.70
22	Painting with best quality synthetic enamel paint of approved make and brand including smoothening surface by sand papering etc. including using of approved putty etc. on the surface, if necessary : With super gloss (hi-gloss)-With any shade except white a) On timber or plastered surface Two Coats b) On Steel surface Two Coats SOR, PWD, P - 162, - 8A(aii),(bii)	21.690	sq.m.	89.00	1930.41
		2.700	sq.m.	86.00	232.20

Sl No.	Description of Works	Quantity	Unit	Rate (Rs.)	Amount (Rs.)
23	Iron hasp bolt of approved quality fitted and fixed complete (oxidised) with 16 mm diad with center bolt and round fitting. 300 mm long SOR, PWD, P-93, I - 27c	2.000	each	193.00	386.00
24	Precast piered concrete jally work as per design and manufacture's specification including moulding etc. with stone chips and necessary reinforcement shuttering complete including fitting, fixing in position in all floors. (a) 37.5 mm th. panels Cement & steel required for this item will not be issued by deptt. SOR, PWD, P-32, I - 38 (b)	1.690	sq.m.	351.00	593.19
25	Supplying, fitting and fixing UPVC down pipes A type and fittings conforming to IS 13592-1992 with necessary clamps nails including making holes in walls, etc. and cutting trenches in any soil, through masonry concrete structure etc. if necessary and mending good damages including jointing with jointing materials (Spun yarn, valamoid / bitumen / M. seal etc.) complete. P-173, I-21 A (ii), C(ii), D(ii) SOR, PWD, P173, I - 21 A (ii), C(ii), D(ii) i) UPVC Pipe 110 mm dia ii) UPVC Bend 87.5 degree 110 mm dia iii) UPVC Shoe 110 mm	3.000 2.000 1.000	Mtr. each each	291.00 162.00 128.00	873.00 324.00 128.00
26	M.S.or W.I. Ornamental grill of approved design joints continuously welded with M.S, W.I. Flats and bars of windows, railing etc. fitted and fixed with necessary screws and lugs in ground floor. Grill weighing 10 kg/sq m to 16 kg/m2 SOR, PWD, P - 76, I - 10 (i) (2.70sqm @ 10.5kg per sqm = 28.35 kg)	0.284	Qntd	8247.00	2342.15
27	Shallow water closet Indian pattern(I.P.W.C.) of approved make in white vitreous chinaware supplied ,fitted and fixed in position (excluding cost of concrete for fixing). 450 mm long SOR, PWD, (Sanitary) P - 65, I - 1 (iii)	1.000	each	1062.00	1062.00
28	Foot rest for water closet of size 275 mm X 125 mm with Artificial stone(4:2:1) with 6 mm stone chips and chequered including adding colour as necessary. SOR, PWD, (Sanitary) P - 66, I - 9	1.000	Pair	70.00	70.00
29	Supplying,fitting and fixing cast iron 'P' or 'S' trap conforming to I.S. 3989 / 1970 and 1729 / 1964 including lead caulked joints and painting two coats to the exposed surface. S Trap 100 mm SOR, PWD, (Sanitary) P - 54, I - 14(B-iii)	1.000	each	923.00	923.00
30	Supplying, fitting fixing CI Round Gratings 150mm dia SOR, PWD, (Sanitary) P - 55, I - 18(ii)	1.000	Each	100.00	100.00
	Construction of 2 circular leach pit of inside diameter 1000 mm. & a depth of 1000 mm. With a layer of 250 mm. Thick brick work with cement mortar (6:1) & honeycombed brick wall (4:1) at every alternate layer upto a height of 925 mm. From bottom and then 125 mm. thick brick wall (4:1) for a height of 300 mm. and covered with 75m. RCC slab (4:2:1) with 8mm tor steel @ 150 mm. centre to centre both ways including plustering and neat cement punning on top of the slab and making hooking arrangement on slab for lifting of the slab if require as well as jointing the connection with the inspection pit (450 x 450) covered with 50mm thick RCC slab (4:2:1) with stone chips and necessary reinforcement and connected with 100 mm dia PVC pipe laid over rammed earth and then covered the pipe properly with powder earth including supplying fitting fixing fibre glass pan P-tap & polythene pipe as per requirement to connect with the inspection pit complete with all respect as per direction of EIC.(ANNEXURE-II)	1	Item	7544.00	7544.00
TOTAL AMOUNT			Rs.		350000.36
Say			Rs.		350000.00
Add for Electrical Works (ANNEXURE-I)			Rs.		17858.00
TOTAL AMOUNT			Rs.		367858.00

(Rupees Three lakh Sixty seven thousand Eight hundred & Fifty eight only)

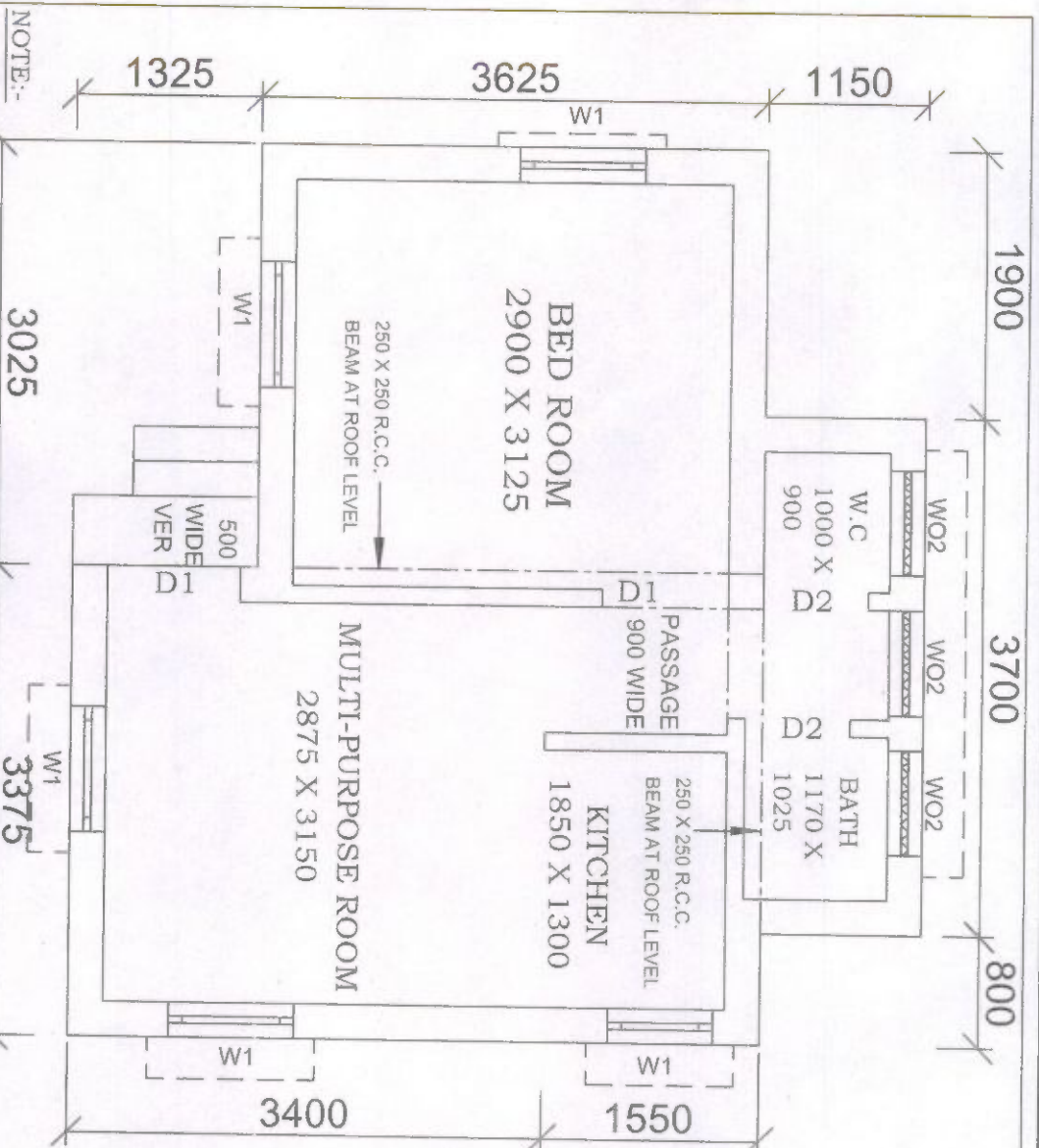

Sub-Assistant Engineer
Dankuni Municipality
Dankuni, Hooghly


Chairman
Dankuni Municipality
Mancharpur, Dankuni, Hooghly

**Cost Estimate for 2 Nos Leach Pit for single unit Dwelling Unit
P.W.D Schedule of Rates effect from 1st July 2014**

(ANNEXURE-II)

Sl No	Description of Items	Quantity	Unit	Rate	Amount
1	Earth work in excavation of foundation trenches or drains in all sorts of soil (including mixed soil but excluding or stacking the spoils within a lead of 75 m. as directed. The item includes necessary trimming the sides of trenches leveling dressing and ramming the bitom boiling out water aqs required complete. Depth of exavation not existing 1500mm P.No-1, I-2(a)	2.500	%Cu.M	12047.00	301.18
2	Cement concrete with graded jhama Khoa ballast (30 mm size) excluding shuttering. In ground floor and foundation (a) 6:3:1 proportion.	0.050	Cu.M	5803.06	290.15
3	Brick work with 1st class bricks in cement mortar (6 :1). a) In foundation & Plinth P.no-29, I-21(a)	0.010	Cu.M	5719.00	57.19
4	125 mm. thick brick work with 1st class bricks in cement mortar (4 : 1) G.Floor	3.000	SqM	714.00	2,142.00
5	Controlled Cement concrete with well graded stone chips (20 - mm nominal size) excluding shuttering and reinforcement with complete design of concrete as per I : 456 and relevant special publications submission of job mix formula after preliminary mix design after testing of concrete cubes as per direction of Engineer-in charge Consumption of cement will not be less than 300 Kg of cement -with Super plasticiser per cubic meter of controlled concrete but actual consumption will be determined on- the basis of preliminary test and job mix formula. -I n ground floor and foundation. [Using concrete mixture] M 20 Grade P.no-12, I-21(a)	0.145	Cu.M	6871.54	996.37
6	Reinforcemnet for reinforced concrete work in all sorts of structures incl. Distribution bars, stirrups, binder etc. incl. supply of rods, initial straightening & removal of loose rust (if necessary), cutting to requisite length, hooking etc P.no-27, I-15(a)(i)	0.010	M.T	68508.00	685.08
7	Supplying, fitting and fixing UPVC down pipes A type and fittings conforming to IS 13592-1992 with necessary clamps nails including making holes in walls, etc. and cutting trenches in any soil, through masonry concrete structure etc. if necessary and mending good damages including jointing with jointing materials (Spun yarn, valamoid / bitumen / M. seal etc.) complete.				
	i) UPVC Pipe 110 mm dia P.no-173 I-	4.000	Mtr	291.00	1,164.00
	ii) UPVC Bend 87.5 degree 110 mm dia P.no-174, I-21(B)C(ii)	2.000	Each	162.00	324.00
8	Jaffri brick work 125 mm. thick with 1st class bricks in cement mortar (4:1) including 12 mm. thick cement plaster (4:1) in all faces in ground floor .P.no-32, I-35	2.000	SqM	792.00	1,584.00
Cost of 2 no leach pit					7,543.97
Total=					7,544.00

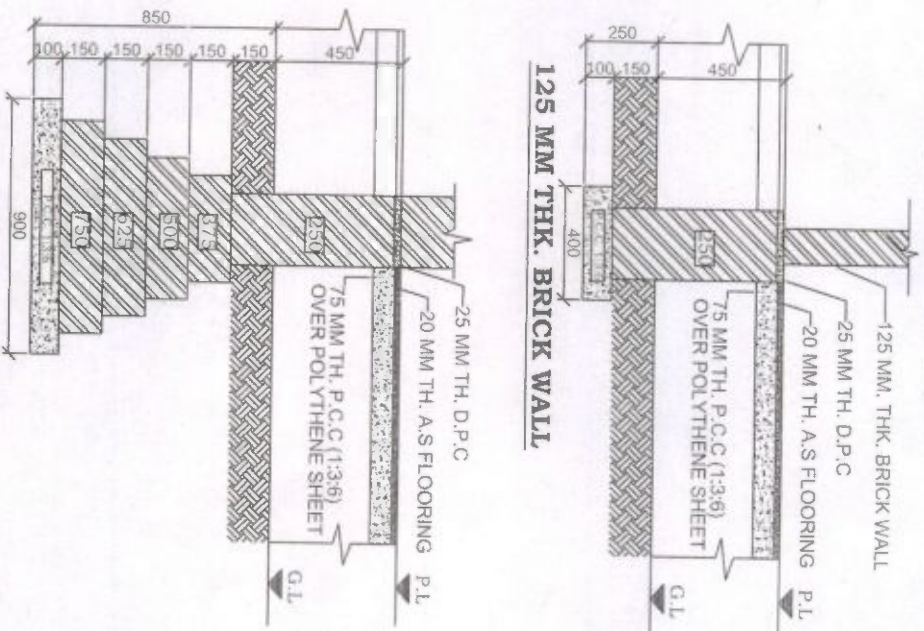


- NOTE:-**
1. ALL WINDOW OPENINGS (W1&W2) WILL BE PROVIDED WITH Z-BATTEN SHUTTERS.
 2. ALL DOORS (D1&D2) -25TH Z-BATTEN SHUTTERS, SINGLE LEAF.
 3. W02 - OPENING PROVIDED WITH R.C.C. JALLI.
 4. PLINTH HEIGHT - 450 TH.
 5. CEILING HEIGHT - 2750 TH.
 6. MAIN WALL - 250 TH.
 7. PARTITION WALL - 125 TH.
 8. ROOF SLAB, BEAM, LINTEL, ETC. WITH REINFORCED CEMENT CONCRETE M20 GRADE.
 9. FLOOR OF VERANDAH, WC, BATH, & KITCHEN ROOM TO BE KEPT 15 MM BELOW THE FLOOR LEVEL OF ROOM & PASSAGE.
 10. 100 MM TH. PIECE LINTEL OVER OPENING HAVE BEEN PROVIDED.
 11. ALL DIMENSION ARE IN MM.

DOORS & WINDOWS SCHEDULE	
MARKING	DIMENSION
W1	900 X 900
W2	750 X 900
W02	750 X 750
D1	900 X 2100
D2	750 X 2100

FLOOR AREA - 25.77 SQM.
BUILT UP AREA - 32.58 SQM.

FOUNDATION DETAILS



250 MM THK. BRICK WALL

125 MM THK. BRICK WALL

PRADHAN MANTRI AWAS YOJANA
HOUSING FOR ALL (URBAN)

OFFICE OF THE CHIEF ENGINEER
MUNICIPAL ENGINEERING DIRECTORATE
GOVT. OF WEST BENGAL

D/NO. SCALE :- 1:50 & 1:25


Sub-Assistant Engineer
Dankuni Municipality
Dankuni, Hooghly

Charman
Dankuni Municipality
Dankuni, Hooghly

ESTIMATE FOR ELECTRICAL WORKS FOR ONE DWELLING UNIT UNDER RAY

(ANNEXURE-I)

Sl.No	SOR	Item of works	Unit	Rate	Quantity	Amount
1	PWD/Vol-I (Aug 2008) A/1(b)/E-9	Supplying & fitting polythene pipe complete with fittings as necessary. Under ceiling /beam/bound with 22SWG GI wire inclusive S & Drawing 1x18 SWG GI wire as fish wire inside the pipe & fittings and providing 55 mm dia disc of MS sheet (20SWG) having colour paint at one face first ended at the load point end of the polythene pipe with fish wire (synchronizing with roof/beam casting work of building construction) 19 mm dia 3 mm thick polythene pipe	RM	39.00	25.00	975.00
2	PWD/Vol-I (Aug 2008) A/1(m)/E-17	Powerckt wiring supplying and drawing 1 ; 1KV grade single core stranded FR PVC insulated & unseathed single core stranded Copper wire (Finolex make) 2 x 2.5 sqmm (PH & N) +1x1.5 sqmm (ECC) per laid polythene pipe and by the prelaid GI fish wire & making necessary connections as required.	RM	76.00	50.00	3800.00
3	PWD/Vol-I (Aug 2008) A/1/2 (a- i)/E-17	Concealed Distribution wiring in in 2x1.5 sqmm single core standard *FR* insulated and unseathed cop per wire Finolex make & 1x1.5 sq mm single core stranded PVC insulated and unseathed cop per (Finolex make) wire used as ECC in 19 mm bore 3 mm thk. polythene pipe complete with all accessries embedded in wall smooth run to light / fan/call bell point with pino key type switchb (6 Amps) (Anchor make) fixed on sheet metal (16 SWG) Switch Board with bakelite/ perspex (wall maching colour) Top cover (3 mm thick) flushed in wall including mending all good damages to original finish Average per point 6.00 mt.	points	828.00	10.00	8280.00
4	PWD/Vol-I (Aug 2008) A/4 (a- i)/E-18	Deistribution concealed wiring with 2x1.5 sq mm (PH & N) single core stranded FR PVC insulated & unseathed single core stranded 1.1 KV grade Copper Wire (finolex) & 1x1.5 sq mm (ECC) single core stranded (PH & N) 1.1 KV grade cu wire (finolex) & 1 x 1.5 sq mm single core stranded PVC insulated & unseathed cu wire (finolex) used as ECC in 19 mm bore, 3 mm thick polythene pipe complete with all accessories embedded in wall 250 volt 5 amp 3 pin plug point including S & F 250 Volt 5 amp 3 pin flush type plug socket & piano key type swich (Anchor make) on existing switch board as mentioned sl. no.3	points	76.00	2.00	152.00


 Sub-Assistant Engineer
 Dankuni Municipality
 Dankuni, Hooghly


 Chairman
 Dankuni Municipality
 Manoharpur, Dankuni, Hooghly

Detailed Estimate for Single Dwelling unit
 Floor area 25.36 sqm Built up area 32.18 sqm

	C/L of main outer wall		125 mm Partitionwall		Varandah C/L	
	4.65		3.375		1.275	
	0.8		1.15		0.9	
	1.15		1.15	2.3	2.175	
	3.45		2.187			
	1.15		1.9			
	1.7		1.387	5.474		
	3.375		11.149			
	1.275					
	2.825					
	3.125					
	23.5					
	X wall	1.25				
Sl.no.						
1	Earth work in excavation					
	250 mm wall					
	1	23.5	0.75	0.7	12.34	
		0.875	0.75	0.7	0.46	
		24.375			12.8	m
	125 mm Wall					
		2.625		0.4	0.225	0.24
	WC		0.4	0.4	0.225	0.04
	Bath		0.65	0.4	0.225	0.06
	5.474		0.75		0.225	
		4.724		0.4	0.225	0.43
	Varanda	1.425		0.4	0.225	0.13
					0.88	
	Step		0.5	0.9	0.075	0.034
					13.715	m
2	Soling					
		24.375	0.75		18.281	
		11.45	0.4		4.58	
					22.861	
3	Polythene sheet					
		2.575	3.125		8.047	
		2.875	2.625		7.547	
		2	1.65		3.3	
	passage	0.625	2.375		1.484	
	Bath&WC	2.7	0.9		2.43	
	Varndah	1.025	0.6		0.615	
	step	0.9	0.5		0.45	
					23.873	
4	Jhama concrete					
			18.28	0.075	1.371	
			4.58	0.075	0.344	
			23.93	0.075	1.795	
					3.51	
5	Earth work in filling 1/5 excavation					
			13.715	5	2.743	
			23.48	0.375	8.805	
					11.548	m


6	B.W (6:1) in Foundation of plinth						
	23.5	0.625	14.6875				
	23.5	0.5	11.75				
	23.5	0.375	8.8125				
			35.25	0.15	5.288		
	23.5	0.25		0.525	3.084		
	X wall	0.938	0.625	0.586			
	1	0.5	0.5				
	1.063	0.375	0.399				
			1.485	0.15	0.223		
	1.125	0.25		0.525	0.148		
	125mm	3.125	0.25		0.525	0.41	
	Bath&WC	2	0.9	0.25	0.523	0.235	
	Kit	5.224	0.25		0.525	0.686	
	Vard	1.925	0.25		0.525	0.253	
	Steps	0.5	0.9		0.15	0.068	
		0.25	0.9		0.15	0.034	
					10.427	m	
7	DPC	23.5					
	1.125						
	24.625		0.25		6.156		
	3.125						
	1.8						
	5.224						
	10.149		0.125		1.269		
					7.425		
	Less	0.9	0.25	0.225			
		0.9	0.125	0.113			
	3	0.75	0.125	0.281			
					0.619		
					6.806	sqm	
8	BW in super structure (6:1)						
	23.5						
	1.125						
	24.625	2.75	0.25	16.93			
	Parapet	23.8	0.075	0.25	0.446		
					17.376		
	Less opens						
	1	0.9	2.1	1.89			
	4	0.9	0.9	3.24			
	1	0.75	0.9	0.675			
	3	0.75	0.75	1.688			
				7.493	0.25	1.873	
	Lintel						
	1	1.525	1.525				
	4	1.2	4.8				
	1	1.05	1.05				
			7.375	0.25	0.1	0.184	
	Wo2						
	1	3.05	3.05	0.25	0.1	0.076	


					(-)	2.134		
	Net brick work						15.242	m
9	125 th. Brick work (6:1)							
	room		3.125	2.6	8.125			
	kit		2.125	2.75	5.844			
			1.65	2.75	4.5375			
			1.45	2.65	3.8425			
	2		0.9	2.1	3.78			
						26.12875		
	Less opening							
	1	0.9	0.9					
	3	0.75	2.25					
			3.15	2.1	6.615			
	Lintel							
	1	1.3	1.3					
	1	1.025	1.025					
			2.325	0.1	0.2325			
					6.8475			
						19.28125		
	Parapet							
		23.5		0.15		3.525		
						22.806		
	passeege	0.75		0.55		0.4125		
						23.219	sqm	
10	Conc M-20							
	Roof slab							
	32.15	1.1475	31.003		0.1	3.1		
	Beam		3.625	0.25	0.15	0.136		
			2.575	0.25	0.1	0.064		
	Lintel						3.301	
	D1	1	1.525	1.525				
	W1	4	1.2	4.8				
	W2	1	1.05	1.05				
	W02	1	3.05	3.05				
				10.425	0.25	0.1	0.261	
	D1	1	1.39	1.39				
	D2	1	1.025	1.025				
	D2	2	1.4	2.8				
	O2	1	0.875	0.875				
	D2	2		6.09	0.125	0.1	0.076	
	Chaja							
	W1	4	1.2	4.8				
	W2	1	1.03	1.03				
	D1	1	1.275	1.275				
	W02	1	3.05	3.05				
				10.155	0.3	0.075	0.228	
							3.866	m
11	Reinforcement							
		3.866	0.80%	1	7850	0.243	MT	


	2	0.9		0.125	0.225				
								121.658	
	Open out side less								
	3	0.75		2.1	4.725				
					(-)	4.725			
						116.933	sqm		
	Ceiling Plaster								
					24.47				
	Less								
					1.14				
						23.33	Sqm		
14	Neat cement punning								
	Out side Plinth								
		25.3	0.45					11.385	Sqm
									11.385
	Inside								
			2.7	3.125					
			2	5.825	0.1	1.165	Sqm		
			2.875	2.625					
			2	5.5	0.1	1.1	Sqm		
	Kithen								
			2	1.65					
			2	3.65	0.45	3.285	Sqm		
			1	1.65	0.45	0.743	Sqm		
			2	2.075	0.1	0.415	Sqm		
	Varanda								
				1.775	0.1	0.178	Sqm		
	step WC								
			1	3	0.45	1.35	Sqm		
	Bath								
				3.5	2	7	Sqm		
				0.75	0.1	0.075	Sqm		
	In side punning								
								15.31	15.31
	Total								
								26.695	Sqm
15	Art. Stone flooring								
	Floor area								
						25.37	sqm		
	Step								
		2	0.9	0.25		0.45			
	W1								
		4	0.9	0.1		0.36			
	W2								
		1	0.75	0.1		0.075			
	W3								
		3	0.75	0.1		0.225			
								26.48	Sqm
16	Ms Clamp for door & window								
	D1+D2								
		4		6		24			
	W1+W2								
		5		2		10			
								34	nos.
17	Wood work in Door & window frame								
	D1								
		2	5.1	10.2					
	D2								
		2	4.95	9.9					
	W1								
		4	3.6	14.4					
	W2								
		1	3.3	3.3					
				37.8	0.075	0.075	0.213	ms	
18	Z batten shutter								
	D1								
		2	0.775	2.025		3.139			
	D2								
		2	0.625	2.025		2.531			
	W1								
		4	0.775	0.775		2.403			
	W2								
		1	0.775	0.625		0.484			
								8.557	sqm
19	Iron Butt Hinges								


	D1+D2					12		
	W1	4	4			16		
	W2	1	4			4		
							32 nos.	
20	Iron socket bolt							
	Door			6				
	Window			5				
							11 nos.	
21	White wash							
	Inside+Ceiling Plaster- inside punning							
			116.933	23.33	15.31		124.953	sqm
22	Colour wash							
	Out side Plaster- out side punning							
			111.953	11.385			100.568	sqm
23	Priming on timber surface							
	2	2	0.9	2.1		7.56		
	2	2	0.75	2.1		6.3		
	4	2	0.9	0.9		6.48		
	1	2	0.75	0.9		1.35		
							21.69	sqm
24	Painting best quality on wooden surface							
	same sl.no. 23							
							21.69	sqm
25	MS ornamental grill....10Kg-16 Kg							
	W1	4	0.75	0.75	2.25			
	W2	1	0.75	0.6	0.45			
					2.7			
					@12Kg/sqm		32.4	Kg
26	Priming on Steel surface						2.7	sqm
27	Painting best quality on steel surface						2.7	sqm
	same sl.no. 24							
28	R.C.C. Shelf							
		1.75	0.5				0.875	sqm
29	Roof treatment with cow dang							
				32.18				
	Deduct	1.14	(varanda)	1.14				
	Cornice	25	0.125	3.125				
				27.915			27.915	sqm


 Sub-Assistant Engineer
 Dankuni Municipality
 Dankuni, Hooghly


 Chairman
 Dankuni Municipality
 Manoharpar, Dankuni, Hooghly


 Chairman
 Dankuni Municipality
 Mamharipur, Deokani, Hooghly


 Sub-Assistant Engineer
 Dankuni Municipality
 Dankuni, Hooghly



NOTE : 1. CEMENT CONCRETE SHOULD BE LAID IN ALTERNATE PANNEL OF AN AREA NOT MORE THAN 7.50 SQM. PROVISION FOR PAPER JOINT AT THE END OF EACH PANNEL IS TO BE MADE
 2. ALL DIMENSIONS ARE IN MM.

TYPICAL CROSS SECTION OF CEMENT CONCRETE ROAD

PRADHAN MANTRI AWAS YOJANA
HOUSING FOR ALL (URBAN)

OFFICE OF THE CHIEF ENGINEER
 MUNICIPAL ENGINEERING DIRECTORATE
 GOVT. OF WEST BENGAL

DWG. NC

**ESTIMATE OF CEMENT CONCRETE ROAD UNDER PMAY
(UNIT LENGTH AND WIDTH 2.5m)**









Sl.No.	Description of item	Quantity	Unit	Rate	Amount
1 Pg.-1,I-1	Surface Dressing of the ground in any kind of soil including removing vegetation inequalities not exceeding 15 cm depth and disposal of the rubbish within a lead upto 75 m as directed.	2.5	m ²	11	27.5
2 pg.-1,I-2	Earth work in excavation of foundation trenches or drains, in all sorts of soil (including mixed soil but excluding laterite or sandstone) including removing, spreading or stacking the spoils within a lead of 75 m. as directed. The item includes necessary trimming the sides of trenches, levelling, dressing and ramming the bottom, bailing out water as required complete. (a) Depth of excavation not exceeding 1,500 mm.	0.312	%m ³	12047	37.59
3 pg.-11,I-1	Single Brick Flat Soling of picked jhama bricks including ramming and dressing bed to proper level and filling joints with local sand.	2.5	m ²	377	942.5
4 pg.-26,I-12(f)	Hire and labour charges for shuttering with centering and necessary staging upto 4 m using approved stout props and thick hard wood planks of approved thickness with required bracing for concrete slabs, beams and columns, lintels curved or straight including fitting, fixing and striking out after completion of works (upto roof of ground floor) (f) 25 mm to 30 mm shuttering without staging in foundation	0.2	m ²	225	45
5 Pg.-11,I-5	Ordinary Cement concrete (mix 1:2:4) with graded stone chips (20 mm nominal size) excluding shuttering and reinforcement, if any, in ground floor as per relevant IS codes. a) Pakur Variety	0.25	m ³	6111.98	1527.99
6 Pg.-1,I-3(a)	Earth work in filling in foundation trenches or plinth with good earth, in layers not exceeding 150 mm. including watering and ramming etc. layer by layer complete. (Payment to be made on the basis of measurement of finished quantity of work) (a) With earth obtained from excavation of foundation.	0.312	%m ³	7831	24.43








TOTAL= 2605.01










Sub-Assistant Engineer
Dankuni Municipality
Dankuni, Hooghly










Chairman
Dankuni Municipality
Manoharpar, Dankuni, Hooghly

Beneficiary List

SL NO	WARD NO	SLUM CODE/SLUM NAME	NAME OF BENEFICIARY	FATHER NAME / HUSBAND NAME	CAST	GENDER	UID NO	VOTER CARD NO	MOBILE NO	PHOTO/IMAG E NO	TYPE OF LAND	BENEFICIARY PHOTO
1	01	1	SK NASIR ALI	SK SUJAT ALI	GEN	M	263829 714982	GVK32 76474	908853 9962	1-W -1	OWN ED	
2	01	2	SAMIM HOSEN MONDAL	MUSA MONDAL	GEN	M	981728 640756	GVK21 00386	789015 5146	1-W -2	OWN ED	
3	01	1	SK RAKHIBA DDIN	SK RAMJAN ALI	GEN	M	675684 364682	RMR07 38351	923155 1471	1-W -3	NOC	
4	01	2	AJMIRA BEGAM	GOLAM ROSUL	GEN	F	214242 066886	RMR15 85397	789093 5912	1-W -4	OWN ED	
5	01	2	JAHIR MONDAL	IUNUS ALI MONDAL	GEN	M	923596 929797	GVK25 31358	828296 3438	1-W -6	NOC	
6	01	2	AJIZ MOLLA	NURUDDIN MOLLA	GEN	M	564328 962903	RMR14 61656	700381 6843	1-W -7	OWN ED	
7	01	2	SAMIMU L ISLAM MOLLA	ABDUL HAMID MOLLA	GEN	M	262814 785612	GVK16 41877	990302 7647	1-W -8	OWN ED	
8	01	2	HATEM ALI MONDAL	AMIR MONDAL	GEN	M	482262 959232	WB/26 /179/0 03523	789088 4183	1-W -9	OWN ED	

SL NO	WARD NO	SLUM CODE/SLUM NAME	NAME OF BENEFICIARY	FATHER NAME / HUSBAND NAME	CAST	GENDER	UID NO	VOTER CARD NO	MOBILE NO	PHOTO/IMAG E NO	TYPE OF LAND	BENEFICIARY PHOTO
9	01	6	MADHABI KOLEY	ANUP KOLEY	GEN	F	837455 626313	GVK29 38298	882027 9052	1-W -10	OWN ED	
10	01	6	CHAMPA DAS	ASHOK DAS	OBC	F	505067 717482	WB/26 /179/0 12802	704410 3280	1-W -11	OWN ED	
11	01	6	AMIT KUMAR GHOSH	BECHARANI GHOSH	OBC	M	242815 567082	GVK25 33446	968149 5201	1-W -12	OWN ED	
12	01	6	UTTAM GHOSH	PANCHU GOPAL GHOSH	OBC	M	573351 401779	WB/26 /179/0 12346	882065 0770	1-W -13	OWN ED	
13	01	6	SHAMBU KARMAKAR	JIBAN KARMAKAR	GEN	M	382642 991237	WB/26 /179/0 12846	789074 2014	1-W -14	NOC	
14	01	6	SAMIR KARMAKAR	NACHU KARMAKRA	GEN	M	708398 133625	RMR13 69008	869791 7740	1-W -15	NOC	
15	01	6	RATAN KARMAKAR	JIBAN KARMAKAR	GEN	M	737777 472360	WB/26 /179/0 12856	629108 6619	1-W -16	OWN ED	
16	01	6	SARATHI MIDDDE	MRITYUNJAY MIDDE	GEN	F	911211 635986	WB/26 /179/0 15020	700335 5765	1-W -17	OWN ED	

SL NO	WARD NO	SLUM CODE/ SLUM NAME	NAME OF BENEFICIARY	FATHER NAME / HUSBAND NAME	CAST	GENDER	UID NO	VOTER CARD NO	MOBILE NO	PHOTO/ IMAGE NO	TYPE OF LAND	BENEFICIARY PHOTO
17	01	6	GOPAL GHOSH	NATABAR GHOSH	GEN	M	220234 138357	WB/26 /179/0 12169	983693 0364	1-W -18	OWNED	
18	01	6	LAKSHIKANTA MONDAL	KANAI LAL MONDAL	GEN	M	898220 392263	WB/26 /179/0 12726	974824 1890	1-W -19	OWNED	
19	01	6	GANESH KARMAKAR	DULAL KARMAKAR	GEN	M	395297 001832	GVK30 65513	983618 9495	1-W -20	OWNED	
20	01	6	SUROJIT GHOSH	SWAPAN GHOSH	GEN	M	284896 098281	GVK25 34071	744971 8433	1-W -21	NOC	
21	01	6	ARATI DAS	KEDARNATH DAS	GEN	F	256476 249294	BCI145 7803	869736 8375	1-W -22	NOC	
22	01	2	SEKH ESADUL	SK SARIF	GEN	M	458841 393156	RMR17 11662	768608 9434	1-W -24	NOC	
23	01	2	SK SIRAJUL	SK ABDUL	GEN	M	293253 463741	WB/26 /179/0 00608	700364 6469	1-W -25	OWNED	
24	01	1	SK HATEM	SK ARSED	GEN	M	905972 888371	WB/26 /179/0 00307	898181 1536	1-W -26	NOC	









SL NO	WARD NO	SLUM CODE/SLUM NAME	NAME OF BENEFICIARY	FATHER NAME / HUSBAND NAME	CAST	GENDER	UID NO	VOTER CARD NO	MOBILE NO	PHOTO/IMAGENO	TYPE OF LAND	BENEFICIARY PHOTO
25	01	4	SK ABU SIDDIK	SK ROSTAM	GEN	M	544461 463460	WB/26 /179/0 03653	916322 9107	1-W -27	NOC	
26	01	1	SK SEKENDAR	SK ABDUL BASIR	GEN	M	349184 236690	WB/26 /179/0 00640	862287 6632	1-W -28	OWN ED	
27	01	4	ANGURA BEGAM	RAHAMAN SARKAR	GEN	F	828395 319546	RMR07 43864	990309 1967	1-W -29	NOC	
28	01	4	SAHIDA BEGUM	SIRAJUL SEKH	GEN	F	497184 034175	WB/26 /179/0 03238	727868 2592	1-W -30	OWN ED	
29	01	4	MAHASIN MONDAL	ALI HOSSAIN MONDAL	GEN	M	461137 680969	RMR14 62308	968164 8611	1-W -31	NOC	
30	01	4	LAKSHIJAN BIBI	SAOGAT SEKH	GEN	F	354429 859915	GVK30 65273	990397 4326	1-W -32	OWN ED	
31	01	4	TOSLIMA SARKAR	SAMSUDDIN	GEN	F	918459 769463	WB/26 /179/0 03346	916313 4467	1-W -33	OWN ED	
32	01	4	ALI HOSEN MONDAL	IYAD ALI	GEN	M	467309 738622	WB/26 /179/0 03221	704474 2455	1-W -34	OWN ED	

SL NO	WARD NO	SLUM CODE/SLUM NAME	NAME OF BENEFICIARY	FATHER NAME / HUSBAND NAME	CAST	GENDER	UID NO	VOTER CARD NO	MOBILE NO	PHOTO/IMAGE NO	TYPE OF LAND	BENEFICIARY PHOTO
33	01	4	SK SAMASA NANESHA	KETABULLA H SEKH	GEN	F	788415456932	WB/26/179/003708	7890279200	1-W-35	NOC	
34	01	4	ISRAFIL MONDAL	SADEM MONDAL	GEN	M	838485316125	RMR1243534	9748812463	1-W-36	NOC	
35	01	4	SUPIYA BEGAM SARKAR	BADARUDDIN	GEN	F	681870733303	WB/26/179/003337	9831303701	1-W-37	NOC	
36	01	4	SEKH NAOSAD	SK HARU	GEN	M	617740104792	WB/26/179/000611	9123370737	1-W-39		
37	01	1	GANESH SARDAR	SUDHA SARDAR	S.T	M	664910805539	WB/26/179/000455	7980593843	1-W-40	NOC	
38	01	1	SK ANOWAR ALI	SK MANJUR ALI	GEN	M	409551331418	GVK3276227	9748612291	1-W-42	NOC	
39	01	1	AJGAR MALLICK	MONNAPH MALLICK	GEN	M	615297894732	RMR1242510	9123690093	1-W-43	NOC	
40	01	1	ANATH DAS	HARADHAN DAS	GEN	M	523598238717	RMR0734194	9007347845	1-W-44	NOC	

SL NO	WARD NO	SLUM CODE/SLUM NAME	NAME OF BENEFICIARY	FATHER NAME / HUSBAND NAME	CAST	GENDER	UID NO	VOTER CARD NO	MOBILE NO	PHOTO/IMAG E NO	TYPE OF LAND	BENEFICIARY PHOTO
41	01	1	ASKAR MALICK	MONNAPH MALICK	GEN	M	857454 245573	GVK32 75625	990302 7644	1-W -45	NOC	
42	01	1	MANJER A BIBI	SK SAMSER	GEN	F	745014 134452	WB/26 /179/0 03712	983059 6509	1-W -46	NOC	
43	01	1	HASAN MALICK	JALAJ MALICK	GEN	M	321550 059107	RMR15 84176	974876 6894	1-W -47	NOC	
44	01	1	SK RAHAMAN	SK HAMID	GEN	M	568116 106577	WB/26 /179/0 12872	789003 4226	1-W -48	OWN ED	
45	01	2	SK SABIR ALI	SK IUNUS	GEN	M	858155 709588	WB/26 /179/0 00301	912335 0557	1-W -49	OWN ED	
46	01	6	ABDUL SUBAN	SK HAMID	GEN	M	955814 873222	RMR07 53632	847887 1741	1-W -50	OWN ED	
47	01	2	SEKH ALI HOSSAIN	SK ANOWAR HOSSAIN	GEN	M	766991 234499	RMR19 41798	914347 6270	1-W -51	OWN ED	
48	01	1	SK AMIR ALI	HABIBAR RAHAMAN	GEN	M	421611 211714	WB/26 /179/0 00537	789039 1649	1-W -52	OWN ED	

SL NO	WARD NO	SLUM CODE/SLUM NAME	NAME OF BENEFICIARY	FATHER NAME / HUSBAND NAME	CAST	GENDER	UID NO	VOTER CARD NO	MOBILE NO	PHOTO/IMAG E NO	TYPE OF LAND	BENEFICIARY PHOTO
49	01	1	TUHOA BEGAM	MD ISRAIL	GEN	F	770425 240836	RMR15 84028	900721 3456	1-W -53	OWN ED	
50	01	1	SK AFSAR ALI	SK ABDUL SATTAR	GEN	M	464252 639629	WB/26 /179/0 00452	914377 6814	1-W -54	OWN ED	
51	01	1	MAFIJUL MALLICK	JALAL MALLICK	GEN	M	662177 780026	GVK32 75559	877738 1589	1-W -55	OWN ED	
52	01	1	SHOVAN MALLICK	JALAL MALLICK	GEN	M	660799 499343	RMR15 84168	744947 9061	1-W -56	OWN ED	
53	01	2	SEKH AMIRUL ISLAM	SEKH MAHAMMAD ALI	GEN	M	218237 592888	GVK32 76615	906264 3422	1-W -57	OWN ED	
54	01	1	KERAMAT MALLICK	MAKBUL MALLICK	GEN	M	383906 163580	GVK32 75542	983143 0035	1-W -58	NOC	
55	01	6	SAKILA BEGAM	SEKH SATTAR ALI	GEN	F	810151 757842	GVK33 79336	898152 2871	1-W -59	OWN ED	
56	01	2	MUKTAR MOLLA	ALAUDDIN MOLLA	GEN	M	491353 636515	GVK25 04462	858288 2411	1-W -60	NOC	









SL NO	WARD NO	SLUM CODE/SLUM NAME	NAME OF BENEFICIARY	FATHER NAME / HUSBAND NAME	CAST	GENDER	UID NO	VOTER CARD NO	MOBILE NO	PHOTO/IMAG E NO	TYPE OF LAND	BENEFICIARY PHOTO
57	01	1	GOBINDA SARDAR	KUSH SARDAR	GEN	M	279002717735	GVK2530343	8697465218	1-W-61	NOC	
58	01	2	ARIJA BEGAM	HARAS MOLLA	GEN	F	710547609031	RMR1243005	9088349504	1-W-62	NOC	
59	01	6	SK RAFIULLA	SK SAOGAT	GEN	M	734344161956	RMR1586304	9143653231	1-W-63	NOC	
60	01	1	AMIRUL MALLICK	JAHRUDDIN MALLICK	GEN	M	618599453381	WB/26/179/000463	9748497459	1-W-64	OWN ED	
61	01	2	MD JANU	MD IBRAHIM	GEN	M	224642645457	RMR1582356	9123629319	1-W-65	OWN ED	
62	01	2	ROHINA BEGUM	GOLAM ROSUL SK	GEN	F	821477460302	RMR1584945	8100205266	1-W-66	OWN ED	
63	01	2	AYUB ALI MOLLA	HASEM MOLLA	GEN	M	649411009050	GVK2937126	6290465948	1-W-67	NOC	
64	01	2	SK ISAHAQ	SK MAHAMMAD MUSA	GEN	M	215307841584	GVK2101053	7003816848	1-W-68	NOC	









SL NO	WARD NO	SLUM CODE/SLUM NAME	NAME OF BENEFICIARY	FATHER NAME / HUSBAND NAME	CAST	GENDER	UID NO	VOTER CARD NO	MOBILE NO	PHOTO/IMAGINE NO	TYPE OF LAND	BENEFICIARY PHOTO
65	01	2	SK ASADUL	SK MANSUR ALI	GEN	M	760414857290	RMR1830835	9088369784	1-W-69	NOC	
66	01	2	MAIMUL HOSSAIN	SEKH OHAB ALI	GEN	M	862674129826	GVK3276359	7980824467	1-W-70	NOC	
67	01	2	FIRQI ALI MOLLA	ALI HOSSEIN MOLLA	GEN	M	532313716329	RMR1831353	8482048554	1-W-71	NOC	
68	01	2	SK FUL BEGAM	SK SEKANDAR	G	F	261078051846	WB/26/179/000556	8420950426		OWN	
69	01	1	SK MINTU	SK SALEM	G	M	753494584230	GVK3378783	7003247934		NOC	
70	01	1	SK ANSAR ALI	SK RABIYAL	G	M	985538973818	RMR1242023	9748073791		NOC	
71	01	6	DEBASHI S BAKULI	SHIBNATH BAKULI	G	M	620631360184	GVK1801331	9748855973		NOC	
72	01	1	SK NURUDDIN	SK GAJEN	G	M	640620424667	WB/26/179/000062	8478044884		NOC	









SL NO	WARD NO	SLUM CODE/ SLUM NAME	NAME OF BENEFICIARY	FATHER NAME / HUSBAND NAME	CAST	GENDER	UID NO	VOTER CARD NO	MOBILE NO	PHOTO/ IMAGE NO	TYPE OF LAND	BENEFICIARY PHOTO
73	01	1	SK MAIDUL ISLAM	SK ABDUR RAHAMAN	G	M	944769 613525	GVK32 75856	912333 0486		NOC	
74	01	2	SEKH MOBARRAK	SEKH ABU	G	M	704815 482349	GVK21 00857	906296 7462		OWN	
75	03	2	RUKSONS BEGAM	SK ASMOT ALI	G	F	527087 312033	GVK29 37944	908815 6145		OWN	
76	01	2	SUBORNA MISHRA	BIMAL MISHRA	G	M	834888 306300	NCS170 2661	898128 6665		NOC	
77	01	4	SK AMIRUL HOSSAIN	SK ISMAIL	G	M	869983 427083	RMR07 40506	908814 1390		OWN	
78	01	4	SK AJIM	SK MORTEJ	G	M	868046 544000	RMR13 68646	798089 4573		NOC	
79	01	2	SK ISRAIL	SK SAHEB ALI	G	M	433587 630844	RMR18 31023	629118 6056		NOC	
80	01	1	SUSHANTA DAS	KARTICK DAS	G	M	826043 674049	WB/26 /179/0 00385	974832 4596		NOC	



SL NO	WARD NO	SLUM CODE/SLUM NAME	NAME OF BENEFICIARY	FATHER NAME / HUSBAND NAME	CAST	GENDER	UID NO	VOTER CARD NO	MOBILE NO	PHOTO/IMAGE NO	TYPE OF LAND	BENEFICIARY PHOTO
81	01	6	KANAI MAJHI	SANTA MAJHI	G	M	542819 328066	GVK21 06045	908876 5437		NOC	
82	01	2	SK ISRAFAL	SK SAHEB ALI	G	M	282513 474510	RMR17 10631	789095 1356		NOC	
83	01	2	SK KARIM	SK JAMSHED ALI	G	M	995884 884676	WB/26 /179/0 00068	914300 4862		NOC	
84	01	4	SK ASRAPH ALI	SK SK ALBAS	G	M	745548 326526	WB/26 /179/0 03160	789023 2975		OWN	
85	01	1	AWAL HOSSEN MOLLA	SAHARUDDIN MOLLA	G	M	763837 878433	RMR73 5449	908826 7109		NOC	
86	01	2	AJMIRA BEGUM	SK ARSAD	G	F	846613 970679	RMR12 42437	789019 0897		OWN	
87	01	1	PHAJILA MOLLA	JIYARUDDIN MOLLA	G	F	254401 525615	WB/26 /179/0 00346	912389 9878		NOC	
88	01	4	SK WASIM AKRAM	SK ABDUL MALEK	G	M	854321 782719	RMR18 31718	877771 9165		NOC	

SL NO	WARD NO	SLUM CODE/SLUM NAME	NAME OF BENEFICIARY	FATHER NAME / HUSBAND NAME	CAST	GENDER	UID NO	VOTER CARD NO	MOBILE NO	PHOTO/IMAG E NO	TYPE OF LAND	BENEFICIARY PHOTO
89	01	1	BAHAUD DIN MALLICK	ASMAT MALICK	G	M	729767367140	WB/26 /179/000524	8981645789		OWN	
90	01	2	BAPI MOLLA	JAKIR MOLLA	G	M	907587070079	RMR1710821	8100205268		NOC	
91	01	2	TAMAUD DIN MOLLA	RAJAK MOLLA	G	M	854754623221	GVK2937688	9007326587		NOC	
92	01	6	SANTI RAM MONDAL	KANAILALM ONDAL	G	M	63285770142	WB/26 /179/012485	9163283705		NOC	
93	02	7	CHANDANA BAG	LT- ARUN BAG	SC	F	890688361349	GVK2103281	9231832845	201559	OWN	
94	02	7	UTTAM KARMAKAR	LT- AMULYA KARMAKAR	SC	M	796095080684	6949	9007892933	201949	OWN	
95	02	8	SEKH ATIYAR	PIYAR SEKH	GEN	M	441920701717	GVK1803105	9831845832	201305	NOC	
96	02	8	CHHABI BAG	LT- BISWANATH BAG	SC	F	309298414047	12490	9681423891	202215	NOC	









SL NO	WARD NO	SLUM CODE/SLUM NAME	NAME OF BENEFICIARY	FATHER NAME / HUSBAND NAME	CAST	GENDER	UID NO	VOTER CARD NO	MOBILE NO	PHOTO/IMAGINE NO	TYPE OF LAND	BENEFICIARY PHOTO
97	02	8	JHARNA KOTAL	LAKSHI KANTA KOTAL	GEN	F	296494 131019	RMR19 42283	923178 6683	2025 32	NOC	
98	02	8	SAHARU DDIN MOLLIK	LT-HARAMAT MALLICK	GEN	M	903614 207259	9003		2027 45	NOC	
99	02	8	SHEFALI BAG	GUNANATH BAG	SC	F	576676 733653	GVK25 35821	900789 2966	2029 35	OWN	
100	02	10	SUPHAL TARULI	GOPAL TARULI	GEN	M	221103 393774	12573	900789 2855	2032 24	OWN	
101	02	8	KRISHNA DAS	SUSHANTA DAS	SC	F	679722 619832	12047	923186 1842	2033 58	OWN	
102	02	8	JASMINA BEGAM	SK. SOVAN	GEN	F	778270 412806	GVK29 38769	900113 5821	2036 12	OWN	
103	02	8	NAJBUL HAQUE MALLIK	FAKIR MALLIK	GEN	M	474952 793903	GVK32 77316	988310 3600	2038 06	OWN	
104	02	13	HEMANT A MAJHI	GOKUL CHANDRA MAJHI	GEN	M	697065 216811	12674	983183 2845	2040 17	OWN	


SL NO	WARD NO	SLUM CODE/SLUM NAME	NAME OF BENEFICIARY	FATHER NAME / HUSBAND NAME	CAST	GENDER	UID NO	VOTER CARD NO	MOBILE NO	PHOTO/IMAGINE NO	TYPE OF LAND	BENEFICIARY PHOTO
105	02	8	ROSENAR A BEGUM	AMJED	GEN	F	353057 496465	18299	858389 1803	2044 13	OWN	
106	02	8	BUDDHA DEB DAS	PANCHANA N DAS	SC	M	885518 864502	12748	980467 8518	2046 39	OWN	
107	02	10	RAMPAD A GHOSH	LALIT MOHAN GHOSH	OBC	M	312199 480989	009432	900711 1671	2049 02	NOC	
108	02	6	JAHANGIR MALLICK	YUNUS MALLICK	GEN	M	370380 865768	RMR16 81432	827494 5247	2101 38	OWN	
109	02	11	SK. AZAHAR UDDIN	SK ASFAR ALI	GEN	M	872194 113372	RMR20 33165	801753 0894	2104 50	OWN	
110	02	10	SUBHAN KAR MONDAL	SATKARI MONDAL	GEN	M	797153 648746	GVK25 33131	704434 1701	2110 50	NOC	
111	02	10	SUKANTA PATRA	HARADHAN PATRA	GEN	M	687140 301609	GVK16 40499	923118 4754	2118 15	NOC	
112	02	13	HEMANT A DARI	ANIL DARI	GEN	M	894850 764135	012583	968111 7561	2123 50	NOC	

SL NO	WARD NO	SLUM CODE/SLUM NAME	NAME OF BENEFICIARY	FATHER NAME / HUSBAND NAME	CAST	GENDER	UID NO	VOTER CARD NO	MOBILE NO	PHOTO/ IMAGE NO	TYPE OF LAND	BENEFICIARY PHOTO
113	02	8	SK APHSAR	SK. KORBAN	GEN	M	422671357056	018139	9231865461	201846	NOC	
114	02	7	PRASAD CHAKRABORTY	LT-KANAILAL CHAKRABORTY	GEN	M	508317385068	GVK2102895	9007892961	203354	NOC	
115	02	7	RAJIB CHAKRABORTY	LT-KANAILAL CHAKRABORTY	GEN	M	336798787217	006178	9883103661	204549	NOC	
116	02	7	SUBAL CHANDRA PAL	MANMATHA PAL	GEN	M	404714537812	RMR1943836	9883103996	204824	OWN	
117	02	12	HARIPADA BAGUI	LT-BHOLANATH BAGUI	GEN	M	508654271487	012834	7044341701		OWN	
118	02	10	CHAINA GHOSH	TARAPADA GHOSH	GEN	F	771417154495	GVK0013375	9007685881		NOC	
119	02	7	TARAK CHANDRA GHOSH	GAUR CHANDRA GHOSH	GEN	M	359936537072	006192	9681132681		OWN	
120	02	8	ERSED MALLICK	LT-LALMOHAN MALLICK	GEN	M	685510626354	009663	983167210		OWN	

SL NO	WARD NO	SLUM CODE/ SLUM NAME	NAME OF BENEFICIARY	FATHER NAME / HUSBAND NAME	CAST	GENDER	UID NO	VOTER CARD NO	MOBILE NO	PHOTO/ IMAGE NO	TYPE OF LAND	BENEFICIARY PHOTO
121	02	7	SANKAR PAUL	LT-PANCHANA N PAUL	SC	M	250566 819098	006236	943216 8616		OWN	
122	02	8	RIJIYA KHATUN MALLICK	AIYUB ALI MALLICK	GEN	F	359381 391505	GVK00 19786	943389 6410		OWN	
123	02	7	DIPANKAR GHOSH	GUIRAM GHOSH	GEN	M	934989 191402	RM13 17924	983183 2845		OWN	
124	02	7	SHIBNATH PAL	LT-PANCHANA N PAL	GEN	M	536357 794847	006235			OWN	
125	02	8	SK. KUTUBU DDIN	SK NUR HOSSAIN	GEN	M	272170 584592	009135	900768 2661		OWN	
126	02	7	BANKIM CHAKRABORTY	LT-KANAILAL CHAKRABORTY	GEN	M	869177 770957	006030	900712 2361		NOC	
127	02	10	BABURAM PATRA	LT-PRABODH PATRA	GEN	M	259061 866518	009540	983186 1866		NOC	
128	02	7	RAMESH PRASAD BHAGAT	SHYAMA PRASAD BHAGAT	GEN	M	295399 216505		882000 7240		OWN	


SL NO	WARD NO	SLUM CODE/ SLUM NAME	NAME OF BENEFICIARY	FATHER NAME / HUSBAND NAME	CAST	GENDER	UID NO	VOTER CARD NO	MOBILE NO	PHOTO/IMAGENO	TYPE OF LAND	BENEFICIARY PHOTO
129	02	13	GOPAL CHANDR A DABAR	LT-PANCHANA N DABAR	GEN	M	827223 871410	009678	861721 6003		OWN	
130	02	8	GAURI DAS	BIJAY DAS	SC	F	676893 392277	012190	801365 8536		OWN	
131	02	7	BABLI THAPA	SHYAM THAPA	GEN	F	951481 347876	015128	882072 6602		OWN	
132	02	10	SAMIR RUIDAS	LT-JAYANTA RUIDAS	GEN	M	448204 034343	009421	968183 5845		OWN	
133	02	8	SEKH FARUK	SEKH SAJWAT ALI	GEN	M	322410 833997	GVK29 38744	801335 78746		NOC	
134	02	8	AMINUL ISLAM MOLLIK	ABDUR RAHIM MOLLIK	GEN	M	613743 904072	RMR18 33169	968184 7871		OWN	
135	02	12	GOUR BAG	NESHANNA BAG	GEN	M	864050 319333	012188	923166 65210		OWN	
136	02	10	BASUDEV GHOSH	LT-BHARAT GHOSH	GEN	M	201761 474634	012326	801365 8537		OWN	









SL NO	WARD NO	SLUM CODE/ SLUM NAME	NAME OF BENEFICIARY	FATHER NAME / HUSBAND NAME	CAST	GENDER	UID NO	VOTER CARD NO	MOBILE NO	PHOTO/ IMAGE NO	TYPE OF LAND	BENEFICIARY PHOTO
137	02	10	PRASANT A MONDAL	LT- BRAJENDRA NATH MONDAL	GEN	M	407583795703	012509	7003248822		OWN	
138	02	8	JAMALU DDIN SK.	SK MOSLEM ALI	GEN	M	801048835949	GVK2109049	9831999358		OWN	
139	02	8	BAPI GHOSH	BHADRESH WAR GHOSH	GEN	M	837780365581	009518	9831981367		NOC	
140	02	13	UTTAM DAPSI	RABINORAN ATH DAPSI	GEN	M	625299030755	009197			NOC	
141	02	8	SHEFALI PAL	LT- KISHORIMO HAN PAL	GEN	F	645879546231	009340	9681458721		NOC	
142	02	8	SK. ANSAR	SK. ALAM	GEN	M	327596582152	009324	9831628658		OWN	
143	02	11	SK. JENNOT ALI	ABDUL GAFFAR	GEN	M	585527083917	GVK1802156	8240340654		OWN	
144	02	7	SHANKAR GHOSH	LT- DHANANJOY GHOSH	GEN	M	592029696675	012092	9433457939		OWN	









SL NO	WARD NO	SLUM CODE/SLUM NAME	NAME OF BENEFICIARY	FATHER NAME / HUSBAND NAME	CAST	GENDER	UID NO	VOTER CARD NO	MOBILE NO	PHOTO/IMAGE NO	TYPE OF LAND	BENEFICIARY PHOTO
145	02	8	REJINA BEGUM	SEKHIDRISH ALI	GEN	F	596264 388882	RMR12 46974	858398 6132		OWN	
146	02	12	MANASA CHARAN MAJHI	LT- NILMANI MAJHI	SC	M	217227 441642	012661	968158 3541		OWN	
147	02	8	SK. SAMSUD DIN	SK NACHER	GEN	M	842199 051348	009395	882564 2144		OWN	
148	02	10	SUKUMAR GHOSH	LT- DHANANJAY GHOSH	GEN	M	539657 609379	GVK16 40127	968145 1329		NOC	
149	02	7	NAYANTARA AROSH	SHAMBHUNATH AROSH	GEN	F	987766 794315	006118	933948 2337		OWN	
150	02	8	SK ASIYA BIBI	NAJRUL ALI	GEN	F	443355 913883	009614	923186 1771		NOC	
151	02	7	NEMAI ARASH	LT- MADAN CHANDRA ARASH	GEN	M	821588 681953	006187	983156 9568		OWN	
152	02	8	NURUDDIN MALLICK	LAL MOHAN MALLICK	GEN	M	410531 973371	GVK00 19547	983121 2268		NOC	

SL NO	WARD NO	SLUM CODE/SLUM NAME	NAME OF BENEFICIARY	FATHER NAME / HUSBAND NAME	CAST	GENDER	UID NO	VOTER CARD NO	MOBILE NO	PHOTO/IMAGE NO	TYPE OF LAND	BENEFICIARY PHOTO
153	02	11	SEKH RAMZAN ALI	SEKH JANAB	GEN	M	595619463704	GVK3066370	9007044391		OWN	
154	02	8	JALADHAR SANTRA	LT- HRIDAY SANTRA	GEN	M	607976467195	018150	9883262938		OWN	
155	02	7	BIMAL MAJUMDER	RABINDRA KUMAR NAJUMDER	GEN	M	390383281641	RMR1244441	9674432988		OWN	
156	02	8	JOHARA BEGAM	SEKH BAPI	GEN	F	378495520326	009686	9051933144		NOC	
157	02	8	SAFAR MALLICK	YOUNUS MALLICK	GEN	M	545795110000	009270	9883103600		OWN	
158	03	14	PRAFULLA MALIK	PANCHANA N MALIK	SC	M	876048082329	WB/26/179/021501	983199573		WARI SON	
159	03	14	PRATIMA DAS	RAGHUNATH DAS	SC	F	871853159324	GVK2110351	9143027153		OWN	
160	03	14	SHYAMALI DAS	GANESH DAS	SC	F	408059804467	WB/26/179/021406	8697936038		WARI SON	

SL NO	WARD NO	SLUM CODE/SLUM NAME	NAME OF BENEFICIARY	FATHER NAME / HUSBAND NAME	CAST	GENDER	UID NO	VOTER CARD NO	MOBILE NO	PHOTO/IMAGING	TYPE OF LAND	BENEFICIARY PHOTO
161	03	14	SOMNATH MAJHI	HARADHAN MAJHI	SC	M	433727 117001	RMRO7 80080	908809 2941		WARI SON	
162	03	14	BADAL MAJHI	NEPAL MAJHI	SC	M	779731 110377	GVK21 103609	780977 9705		WARI SON	
163	03	16	HARA MALIK	BISWANATH MALIK	SC	M	690278 214627	WB/26 /179/0 21121	983050 9793		WARI SON	
164	03	16	SOVANTI SA	BHOLA SA	SC	F	547104 601561	RMRO11 17647	923904 2454		OWN	
165	03	16	NIJAI DAS	LALMOHAN DAS	SC	M	392133 720083	WB/26 /179/0 21637	896194 4134		OWN	
166	03	14	ARCHANA MAJHI	LT-KALIPADO MAJHI	SC	F	554968 869202	WB/26 /179/0 21368	798001 7274		WARI SON	
167	03	15	KARTICK KOLAY	AJAY KOLAY	SC	M	909078 649189	GVK16 1805	916357 5693		WARI SON	
168	03	14	SK SAHID HOSSEN	SK ABDUL MALEK	GEN	M	925294 401713	RMRO19 46227	980464 5953		WARI SON	

SL NO	WARD NO	SLUM CODE/ SLUM NAME	NAME OF BENEFICIARY	FATHER NAME / HUSBAND NAME	CAST	GENDER	UID NO	VOTER CARD NO	MOBILE NO	PHOTO/ IMAGE NO	TYPE OF LAND	BENEFICIARY PHOTO
169	03	16	SHYAMALI SANDHUKHA	GOUR SANDHUKHA	GEN	F	890835320253	WB/26/179/015509	9804421337		OWN	
170	03	14	TAPAN BAG	LT.NAGEN BAG	SC	M	215544299709	WB/26/179/015752	9088235132		WARI SON	
171	03	14	SHANKAR BAG	LT-MUCHIRAM BAG	SC	M	346878265850	GVK2107134	9091801753		WARI SON	
172	03	14	AYESHA BEGAM	LT-GAFIR ALI SK	GEN	F	317328192433	RMR1834381	7980672037		OWN	
173	03	14	PANKAJ SADHUKHAN	LT-PANCHANAN	GEN	M	425592309419	WB/26/179/015461	9007921645		WARI SON	
174	03	16	BASUDEB BAG	LT-KALUDIRAM BAG	SC	M	752803891409	GVK1801273	9903415849		OWN	
175	03	16	RANJIT BAG	LT- HABALU BAG	SC	M	426879361950	WB/26/179/021604	9062575659		WARI SON	
176	03	16	DIPAK KUMAR PAL	LT-SAMBHU NATH PAL	GEN	M	292204592154	WB/26/179/015483	9831723441		WARI SON	

SL NO	WARD NO	SLUM CODE/SLUM NAME	NAME OF BENEFICIARY	FATHER NAME / HUSBAND NAME	CAST	GENDER	UID NO	VOTER CARD NO	MOBILE NO	PHOTO/IMAG E NO	TYPE OF LAND	BENEFICIARY PHOTO
177	03	14	ANGINA KHATUN	LT-SK BASIR ALI	GEN	F	942533 57595	GVK32 79304	842006 6988		WARI SON	
178	03	16	BIBHUTI SINGHA	LT- RABIN SINGHA	GEN	M	299382 010507	RMR18 3792	821732 6270		WARI SON	
179	03	15	HABUL MONDAL	LT- SRIKANTA MONDAL	SC	M	318056 870962	GVK16 40986	980433 1189		WARI SON	
180	03	15	DHIREN POREL	LT- BINOD POREL	SC	M	274531 366456	WB/26 /179/0 15651	801320 3126		OWN	
181	03	15	SUBAS MAHISHAL	LT- TULSI MAHISHAL	SC	M	777265 387904	WB/26 /179/0 15500	914361 0521		WARI SON	
182	03	15	NEPAL PRAMANIK	LT- PANCHU PRAMANIK	SC	M	651174 218049	WB/26 /179/2 15003	768508 4194		WARI SON	
183	03	15	SUSHANTA MAHISHAL	LT-TULSI	SC	M	730352 30892	WB/26 /179/0 15438	914301 2001		WARI SON	
184	03	15	GOUTAM MONDAL	LT- BASUDEB	SC	M	942166 215090	GVK41 000	990355 6703		WARI SON	

SL NO	WARD NO	SLUM CODE/SLUM NAME	NAME OF BENEFICIARY	FATHER NAME / HUSBAND NAME	CAST	GENDER	UID NO	VOTER CARD NO	MOBILE NO	PHOTO/IMAG E NO	TYPE OF LAND	BENEFICIARY PHOTO
185	03	15	MD AZIR	SK ALA UDDIN	GEN	M	462461 505833	RMR14 64411	869748 8287		OWN	
186	03	15	SK HAYDER ALI	LT- SK. KALO	GEN	M	791223 429920	WB/26 /179/0 36007	983043 7558		OWN	
187	04	21	SK. AKBAR ALI	SK. ABDUL REJCK	GEN	M	917298 747253	GVK16 42883	801767 5856		OWN	
188	04	23	JYOTSNA KHATUN	SK. ROBIYAL	GEN	F	222707 366714	RMR18 38697	847805 2552		NOC	
189	04	19	SK. JAFAR ALI	SK IYAR MAHAMMAD	GEN	M	551142 583753	GVK21 19535			NOC	
190	04	23	MAMTAJ BEGAM AKON	AWAL HOSSAIN AKON	GEN	F	575794 754265	RMR11 18652	906212 7816		NOC	
191	04	21	SK. ANSAR ALI	SK. DILWAR HOSSAIN	GEN	M	929049 008075	WB/26 /179/0 33417	933042 1245		NOC	
192	04	19	MANSUR A BEGAM	ROBIYAL MALLICK	GEN	F	384147 668070	WB/26 /179/0 33458	900774 5149		NOC	

SL NO	WARD NO	SLUM CODE/SLUM NAME	NAME OF BENEFICIARY	FATHER NAME / HUSBAND NAME	CAST	GENDER	UID NO	VOTER CARD NO	MOBILE NO	PHOTO/IMAGE NO	TYPE OF LAND	BENEFICIARY PHOTO
193	04	21	SALEMA BEGAM	ABDUL RAUF MONDAL	GEN	F	525618 556878	WB/26 /179/0 33542	967400 5261		NOC	
194	04	21	MOSTAFA SARDAR	MAHAR SARDAR	GEN	M	534192 171244	WB/26 /179/0 33438	990315 0570		OWN	
195	04	21	SK. MAFIJUL	SK SAHADAT	GEN	M	211870 410601	GVK25 40029			WAR RISON NOC	
196	04	20	SK. ENAYET	SK. ABUL HOSSAIN	GEN	M	822411 962104	WB/26 /179/0 33622			WAR RISON NOC	
197	04	19	BASIRAN BEGAM MALLIK	MUJID ALI AKAN	GEN	F	644810 721401	GVK21 19436			NOC	
198	04	19	SK. NAJIM	SK. KALAM	GEN	M	720220 955442	RMR07 90014	700395 5926		NOC	
199	04	19	ROKIYA BEGAM	SK. RAJA	GEN	F	608202 536038	RMR14 65244	848201 1938		NOC	
200	04	23	KHAIRUL MOLLA	BAHAR ALI MOLLA	GEN	M	964267 369830	RMR14 65848	842035 0101		OWN	









SL NO	WARD NO	SLUM CODE/ SLUM NAME	NAME OF BENEFICIARY	FATHER NAME / HUSBAND NAME	CAST	GENDER	UID NO	VOTER CARD NO	MOBILE NO	PHOTO/ IMAGE NO	TYPE OF LAND	BENEFICIARY PHOTO
201	04	19	ANSURA BEGAM	SK. AMIR ALI	GEN	F	817163 025130	WB/26 /179/0 36396	744971 9308		OWN	
202	04	24	JAHANGIR MONDAL	HAIJ MATIN MONDAL	GEN	M	778370 353839	WB/26 /179/0 24425	833493 3820		OWN	
203	04	23	AJMIR ALI AKAN	IYAR NABI AKAN	GEN	M	893880 818188	RMR11 18771	906212 7816		WAR RISON NOC	
204	04	23	SK. SAHARU DDIN	SK. KUSUPH	GEN	M	833783 003340	WB/26 /179/0 24664	789056 7839		OWN	
205	04	24	IQBAL MONDAL	ABDULOHA B MONDAL	GEN	M	804300 481708	GVK25 42157	789611 127		NOC	
206	04	24	NURAJA M AKON	NUR HOSSAIN AKON	GEN	M	476691 841759	RMR14 66937	847983 9442		NOC	
207	04	23	SUKJAN BIBI	SK. KARIM	GEN	F	735017 568465	GVK21 12696	892681 4788		NOC	
208	04	20	AJGAR ALI MOLLA	ASRAF ALI MOLLA	GEN	M	756557 659961	GVK21 18867	847896 4704		OWN	

SL NO	WARD NO	SLUM CODE/SLUM NAME	NAME OF BENEFICIARY	FATHER NAME / HUSBAND NAME	CAST	GENDER	UID NO	VOTER CARD NO	MOBILE NO	PHOTO/IMAG E NO	TYPE OF LAND	BENEFICIARY PHOTO
209	04	24	ANSAR ALI MONDAL	ABDUL GARI MONDAL	GEN	M	915351 484357	WB/26 /179/0 24066	983142 6746		NOC	
210	04	19	MAJEDA BEGAM	SK. YOUNUS ALI	GEN	F	964640 956084	RMR17 17529	789015 8122		OWN	
211	04	23	PRADIP KUMAR SAHA	GANESH CH. SAHA	ST	M	244000 798585	WB/26 /179/0 84352	987467 8454		OWN	
212	04	23	SK. REJAUL	SK. TAHER ALI	GEN	M	737473 170486	WB/26 /179/0 24019	967459 2001		NOC	
213	04	20	SK. AMIR ALI	SK. GIYASUDDIN	GEN	M	735250 369709	GVK16 42412			OWN	
214	04	23	SK. SARABAT ALI	SK. BABUR ALI	GEN	M	969485 811916	WB/26 /179/0 24164	745008 5983		OWN	
215	04	24	MD. FARUK MONDAL	IDRISH MONDAL	GEN	M	842888 075250	WB/26 /179/0 24460	858283 3071		OWN	
216	04	23	ISMAIL AKAN	BORHAN AKAN	GEN	M	919948 814790	WB/26 /179/0 24017	908821 2092		NOC	

SL NO	WARD NO	SLUM CODE/ SLUM NAME	NAME OF BENEFICIARY	FATHER NAME / HUSBAND NAME	CAST	GENDER	UID NO	VOTER CARD NO	MOBILE NO	PHOTO/ IMAGE NO	TYPE OF LAND	BENEFICIARY PHOTO
217	04	23	ADAM HOSSAIN	MD. SAKIM	GEN	M	911056 215129	RMR15 91437	877741 7017		NOC	
218	04	23	SK ARIF HOSSAIN	MD. SAKIM	GEN	M	592665 106946	RMR20 36309	877741 7017		NOC	
219	04	21	MINA PAL	ANUP PAL	ST	F	576231 631766	GVK33 81712	900766 1042		WAR RISON NOC	
220	04	24	SOFIULLA MONDAL	SAHADAT MONDAL	GEN	M	300517 210062	WB/26 /179/0 24407	858287 7737		OWN	
221	04	23	MOTIUR TARAFDAR	YOUSUF TARAFDAR	GEN	M	440740 537905	RMR17 18691			WAR RISON NOC	
222	04	23	RAZINA BEGAM	JYOTSNA BEGAM/SK. ROMJAN	GEN	F	489986 659243	RMR17 18196	862098 3808		OWN	
223	04	24	SK. SAHANA RA BEGAM	SK. SARAPHAT	GEN	F	365637 302658	WB/26 /179/0 24198	906219 1032		WAR RISON NOC	
224	04	19	SK. AJGAR ALI	SK. KALO	GEN	M	602382 413758	WB/26 /179/0 36039	789074 4762		NOC	









SL NO	WARD NO	SLUM CODE/ SLUM NAME	NAME OF BENEFICIARY	FATHER NAME / HUSBAND NAME	CAST	GENDER	UID NO	VOTER CARD NO	MOBILE NO	PHOTO/ IMAGE NO	TYPE OF LAND	BENEFICIARY PHOTO
225	04	21	JAMAL MOLLA	ALIYAR RAHAMAN MOLLA	GEN	M	457897 591753	RMR15 90132			NOC	
226	04	21	ANGURA BEGAM	AMZAD MALICK	GEN	F	906448 074957	WB/26 /179/0 33504	858285 2404		OWN	
227	04	20	RAHIM MOLLA	ALIM MOLLA	GEN	M	297941 864287	RMR15 89944	914339 4535		NOC	
228	04	21	LATIF MOLLA	LEK MAHAMMAD MOLLA	GEN	M	799826 43814	WB/26 /179/0 33240	908847 3384		WAR RISON NOC	
229	04	24	SK KOHINUR BEGAM	JAHIRUDDIN MALICK	GEN	F	304918 569151	WB/26 /179/0 24195	798031 8125		NOC	
230	04	21	SK. JAKIR	SK. HABIBULLA	GEN	M	914300 186113	WB/26 /179/0 36494	842082 8639		OWN	
231	04	21	SK. KAMAUD DIN	SK. SIRAJUL HOQUE	GEN	M	735485 165304	WB/26 /179/0 33082	983155 7212		NOC	
232	04	23	ASURA BEGAM	ABDUL RAHAMAN MOLLA	GEN	F	311951 630577	GVK30 69341	983196 4151		OWN	

SL NO	WARD NO	SLUM CODE/SLUM NAME	NAME OF BENEFICIARY	FATHER NAME / HUSBAND NAME	CAST	GENDER	UID NO	VOTER CARD NO	MOBILE NO	PHOTO/IMAG E NO	TYPE OF LAND	BENEFICIARY PHOTO
233	04	21	SK. BABLU	SK. MIRKASEM	GEN	M	955577 192446	RMR11 17852	905121 4098		NOC	
234	04	21	SK. ABADUL	SK. MIRKASHIM	GEN	M	702571 903748	RMR13 71079	700334 9367		NOC	
235	04	21	SK. SONA	SK. AMAN ALI	GEN	M	622184 930699	RMR18 37293			NOC	
236	04	24	AMIR ALI MONDAL	KADER ALI MONDAL	GEN	M	337428 610240	WB/26 /179/0 24078	980415 6690		NOC	
237	04	21	AJJUISLAM MOLLA	ENDAN HOSSAIN MOLLA	GEN	M	337397 129599	GVK18 03329	858384 7199		NOC	
238	04	20	SK. NIJAMUD DIN	SK. MALEK	GEN	M	430478 642482	WB/26 /179/0 33552	906284 49158		NOC	
239	04	23	TOUFIK MOLLA	JEGRIA MOLLA	GEN	M	719047 252270	RMR17 18295	906296 2330		NOC	
240	04	20	SK. ISMAIL	SK. MAHABBAT ALI	GEN	M	275114 248638	WB/26 /179/0 33242	908834 5870		WAR RISON NOC	

SL NO	WARD NO	SLUM CODE/ SLUM NAME	NAME OF BENEFICIARY	FATHER NAME / HUSBAND NAME	CAST	GENDER	UID NO	VOTER CARD NO	MOBILE NO	PHOTO/ IMAGE NO	TYPE OF LAND	BENEFICIARY PHOTO
241	04	21	ALI HOSSAIN MONDAL	ROUP MONDAL	GEN	M	664823 597414	RMR07 81948	861772 9119		NOC	
242	04	21	SK AFSAR ALI	ROHIM BOX	GEN	M	559006 623212	WB/26 /179/0 33068	908851 8857		NOC	
243	04	20	ASPHAR MOLLA	MAMAN MOLLA	GEN	M	434932 612321	WB/26 /179/0 33115	789086 5786		NOC	
244	04	20	MD. RAHAMA TULLA SK	SAIFULLA SK	GEN	M	783450 802555	RMR14 65822	908813 0416		NOC	
245	04	20	SK MANSUR	SK. ROMJAN ALI	GEN	M	751060 036442	RMR12 50760	987568 0323		WAR RISO N NOC	
246	04	19	SK SALAM	SK. MOKSED	GEN	M	763654 796993	RMR14 65699	990391 5309		WAR RISO N NOC	
247	04	20	SK. SATTAR	SK. AKKACH	GEN	M	318849 253507	RMR07 89917	789068 7585		WAR RISO N NOC	
248	04	21	SK. AMAN ALI	SK. IUSUPH ALI	GEN	M	566763 410842	WB/26 /179/0 33621	759683 5530		OWN	

SL NO	WARD NO	SLUM CODE/SLUM NAME	NAME OF BENEFICIARY	FATHER NAME / HUSBAND NAME	CAST	GENDER	UID NO	VOTER CARD NO	MOBILE NO	PHOTO/IMAGENO	TYPE OF LAND	BENEFICIARY PHOTO
249	04	20	SK. MOSARAF	SK. ROYHAN	GEN	M	451639 297966	WB/26 /179/0 33586	847802 0622		OWN	
250	04		SK. MAJUDDIN	LT. SK. GIYASUDDIN	GEN	M	281544 772180	WB/26 /179/0 24450	789017 3595		NOC	
251	04		SK. HASIBUL	SK. NUR MAHAMMAD	GEN	M	680144 593391	RMR18 82539	877789 1216		OWN	
252	04		ABUL FARAH MOLLA	ANICH MOLLA	GEN	M	901531 675043	GVK32 79700	858288 1038		NOC	
253	04		KADAM ALI TARAFDAR	LT. ASRUDDIN TARAFDAR	GEN	M	497782 775155	WB/26 /179/0 24084			NOC	
254	04		SK. ABDUL LATIF	LT. SK. SAHADAT	GEN	M	743433 709604	WB/26 /179/0 33580	743921 3716		OWN	
255	04		SK. HASAN JAMAL	SK. SIRAJUL	GEN	M	899934 671616	GVK16 42685	847808 5242		NOC	
256	04		JYOTSNA BEGAM	SK. HABIB	GEN	F	860499 497868	GVK25 42967	629003 2806		OWN	

SL NO	WARD NO	SLUM CODE/ SLUM NAME	NAME OF BENEFICIARY	FATHER NAME / HUSBAND NAME	CAST	GENDER	UID NO	VOTER CARD NO	MOBILE NO	PHOTO/ IMAGE NO	TYPE OF LAND	BENEFICIARY PHOTO
257	04		MD. HAFIJUL MOLLA	MD. SULTAN MOLLA	GEN	M	874322 724428	RMR14 66812	990387 5240		OWN	
258	04		SK. JAHANGIR	SK. ABUL KALAM	GEN	M	255535 144413	GVK32 80138	842083 9464		NOC	
259	04		RIAZ HOSSEN MOLLA	NAZRUL ISLAM MOLLA	GEN	M	837776 918942	RMR14 65814	842006 8925		OWN	
260	04		HAIDAR MOLLA	LT. HARUN MOLLA	GEN	M	720160 564427	RMR12 50455	990374 2425		NOC	
261	04		SK. SAMSUD DIN	LT. SK. ROBIYAL	GEN	M	461105 240194	RMR12 50828	683879 9690		OWN	
262	04		AJHARUD DIN MONDAL	MUSA MONDAL	GEN	M	721117 576082	RMR17 18212	848109 4576		OWN	
263	04		ATAULLA MONDAL	MUSA MONDAL	GEN	M	598294 600659	RMR17 18220	908834 8246		OWN	
264	04		SADEJA BEGAM	SK. MONTAJ	GEN	F	796525 017934	WB/26 /179/0 33180			NOC	

SL NO	WARD NO	SLUM CODE/ SLUM NAME	NAME OF BENEFICIARY	FATHER NAME / HUSBAND NAME	CAST	GENDER	UID NO	VOTER CARD NO	MOBILE NO	PHOTO/ IMAGE NO	TYPE OF LAND	BENEFICIARY PHOTO
265	04		ASPIA BEGAM	LT. RAHAMAT MALLICK	GEN	F	857299 114093	GVK16 42271	689068 0967		OWN	
266	04		ASGAR MALLICK	LT. SAHAR MALLICK	GEN	M	797495 353956	GVK33 82074	900777 8437		NOC	
267	04		JAHANARA BEGAM	LT. SK. BORHAN	GEN	F	746178 834755	WB/26 /179/0 33556	744946 6065		OWN	
268	04		HAKIMA BEGAM	MD. SAKIM	GEN	F	512360 429777	GVK29 41656	801719 1996		OWN	
269	04		NILIMA BEGAM	SK. SELIM	GEN	F	244342 035869	RMR18 39307	903852 5650		OWN	
270	04		SANOWAR MOLLA	LT. MAMON MOLLA	GEN	M	854634 642179	RMR12 50794	974876 6451		OWN	
271	04		SAHANARA BEGAM	MOMTAJ KHAN	GEN	F	442016 346758	WB/26 /179/0 33516	905145 0465		OWN	
272	04		KORBAN MOLLA	LT. ENDAN HOSSAIN MOLLA	GEN	M	389667 612944	WB/26 /179/0 33625	999320 3038		OWN	

SL NO	WARD NO	SLUM CODE/ SLUM NAME	NAME OF BENEFICIARY	FATHER NAME / HUSBAND NAME	CAST	GENDER	UID NO	VOTER CARD NO	MOBILE NO	PHOTO/ IMAGE NO	TYPE OF LAND	BENEFICIARY PHOTO
273	04		SAMIMA BEGAM	LT. SABIR ALI MALLICK	GEN	F	361335 556995	GVK32 80666	959341 8618		NOC	
274	04		LAYLA BEGAM	BAHADUR MONDAL	GEN	F	726580 205769	RMR18 39364	704472 7806		OWN	
275	04		MANIRUL MALLICK	SAMSUL MALLICK	GEN	M	449924 788586	RMR12 50554	801772 6424		OWN	
276	04		KAOSAR MANDAL	SAMSUDDIN MANDAL	GEN	M	367669 174210	RMR11 18595	908835 0235		OWN	
277	04	20	AJIJUL HOQUE MALLICK	NURUL HOQUE MALLICK	GEN	M	657911 189141	GVK00 63172	916337 2523		OWN	
278	04		SK SIDDIK	LT. SAHADAT	GEN	M	373445 403080	WB/26 /179/0 33452	983671 637		OWN	
279	04		TAHAMINA BEGAM	SK. MONTAJ	GEN	F	983726 878983	RMR18 37111	905193 3151		NOC	







SL NO	WARD NO	SLUM CODE/SLUM NAME	NAME OF BENEFICIARY	FATHER NAME / HUSBAND NAME	CAST	GENDER	UID NO	VOTER CARD NO	MOBILE NO	PHOTO/IMAG E NO	TYPE OF LAND	BENEFICIARY PHOTO
280	04		SK MOHIUDDIN	SK. MAHAMMAD ALI	GEN	M	600993188633	GVK3280971			OWN	
281	04		JULFIKAR ALI MONDAL	ABU KALAM MONDAL	GEN	M	261122312793	RMR1718204			NOC	
282	04		ROSENARA BEGAM	ABDUL RASIK SK	GEN	F	876466090513	WB/26/179/033219	9836915372		NOC	
283	04		SK.HABIB	SK SAHADAT	GEN	M	792958620502	WB/26/179/033162	842083724		OWN	
284	04		JAMIR ALI MOLLA	ABDUL RAHAMAN MOLLA	GEN	M	879909312760	GVK3382132			NOC	
285	04		SK.AKHTAR	SEKH NEHAR ALI	GEN	M	846771769864	GVK3382132	6291413424		NOC	
286	04		SAIDULLA MONDAL	BAIJIT MONDAL	GEN	M	386958071049	GVK2111425	7890417667		NOC	




SL NO	WARD NO	SLUM CODE/ SLUM NAME	NAME OF BENEFICIARY	FATHER NAME / HUSBAND NAME	CAST	GENDER	UID NO	VOTER CARD NO	MOBILE NO	PHOTO/ IMAGE NO	TYPE OF LAND	BENEFICIARY PHOTO
318	05	27	KRISHNA CHAI	SHIBNATH BAKULT	SC	F	861041 241743	GVK33 82819	789097 2868		NOC	
319	05	33	RABIN GHATI	PANCHANA N GHATI	GEN	M	357989 724628	WB/26 /178/5 61658			OWN	
320	05	27	SARASWATI BAG	HARADHAN BAG	SC	F	990380 643395	WB/26 /178/4 92297			NOC	
321	05	32	NABAKU MAR GHOSH	SAILENDRA GHOSH	GEN	M	256043 099853	WB/26 /179/0 42876	891030 9152		OWN	
322	05	32	HARU GHOSH	SADHAN GHOSH	GEN	M	770589 195919	WB/26 /179/0 42785			OWN	
323	05	27	PRABHA BAG	BISWANATH BAG	SC	F	825080 435875	KJK168 2046			OWN	
324	05	27	SUROJIT CHAIN	PRASHANTA CHAIN	SC	M	236406 188231	GVK29 41359			NOC	
325	05	27	SANATAN MANDAL	BAIDYANATH MANDAL	GEN	M	276773 009924	WB/26 /179/0 30039	768683 4150		NOC	







SL NO	WARD NO	SLUM CODE/SLUM NAME	NAME OF BENEFICIARY	FATHER NAME / HUSBAND NAME	CAST	GENDER	UID NO	VOTER CARD NO	MOBILE NO	PHOTO/IMAGE NO	TYPE OF LAND	BENEFICIARY PHOTO
326	05	27	JAYANTI HALDER	BISWANATH PURKAIT	GEN	F	331133 431798	RMR14 68073	847887 6200		OWN	
327	05	32	BHABANI PRASAD GHOSH	BALARAM GHOSH	GEN	M	689343 853794	ARZ094 3001	916306 8485		OWN	
328	05	27	ABHIJIT CHAI	PRASHANTA CHAIN	SC	M	959119 436936	RMR14 67125	768508 3662		NOC	
329	05	27	UMAKANT SHARMA	RAIBALLABH SHARMA	GEN	M	850619 733248	GVK30 69929	986395 6658		OWN	
330	05	26	SAHABU DDIN MALLICK	SAJET MALLICK	GEN	M	910019 741797	WB/26 /179/0 30292	916388 8561		OWN	
331	05	32	SASTHIC HARAN GHOSH	PRASANNA GHOSH	GEN	M	850461 287504	WB/26 /179/0 42692			OWN	
332	05	32	SOUMNATH GHOSH	AJIT GHOSH	GEN	M	917306 758397	GVK25 49699	989990 9324		NOC	
333	05	33	AMIT PYNE	ANIL PYEN	GEN	M	587676 726956	GRL172 4053	858388 2298		OWN	

SE NO	W AR D NO	SLUM CODE/ SLUM NAME	NAME OF BENEFICIA RY	FATHER NAME / HUSBAND NAME	CAST	GEN DER	UID NO	VOTER CARD NO	MOBILE NO	PHOT O/ MAG E NO	TYPE OF LAND	BENEFICIARY PHOTO
3 3 4	05	32	GOSTHO CHARAN GHOSH	KENARAM GHOSH	GEN	M	456881 621735	WB/26 /179/0 42611	990387 8964		OWN	
3 3 5	05	32	BASUDEB CHATTER JEE	GANAPATI CHATTERJEE	GEN	M	575010 828701	GVK21 22430	974877 5060		NOC	
3 3 6	05	27	GOUTAM BAG	RAMPADA BAG	SC	M	780655 838554	RMR12 52717	908812 3404		NOC	
3 3 7	05	27	NARESH PASWAN	PASUPATI NATH PASWAN	GEN	M	380959 367497	RMR17 19475	990343 6362		OWN	
3 3 8	05	29	SHILA ACHARYA	KANAILAL ROY	GEN	F	354401 450289	GVK25 48204	916300 9928		OWN	
3 3 9	05	29	SANJIB SHIKDER	MAKHANLL AL SHIKDER	GEN	M	260446 519018	GVK21 23065			NOC	
3 4 0	05	27	BISWANA TH BAG	RANJIT BAG	SC	M	250404 797313	RMR11 19189			NOC	
3 4 1	05	32	BIMAL KUMAR BISWAS	NARENDRA NATH BISWAS	GEN	M	719778 456596	WB/26 /179/0 42582			OWN	









SL NO	WARD NO	SLUM CODE/ SLUM NAME	NAME OF BENEFICIARY	FATHER NAME / HUSBAND NAME	CAST	GENDER	UID NO	VOTER CARD NO	MOBILE NO	PHOTO/ IMAGE NO	TYPE OF LAND	BENEFICIARY PHOTO
342	05	30	SULEKHA MAHALI	KARTIK BAG	ST	F	352191 428538		916393 6437		NOC	
343	05	27	ABHISEK SARKAR	HARIPADA SARKAR	GEN	M	612356 921776		789041 7339		NOC	
344	05	27	KENARAM BAG	SUBAL BAG	SC	M	576155 994112	WB/26 /179/0 30361			OWN	
345	05	33	GANESH CHANDRA KOLEY	BIPIN BEHARI KOLEY	GEN	M	994362 925834	WB/26 /179/0 42127	983666 2761		OWN	
346	05	29	PRANRANJAN CHOWDHURY	SHAKTI PRASAD CHOWDHURY	GEN	M	637917 342623	GVK30 71727	974804 8015		NOC	
347	05	33	KAJAL DAS	KANAILAL DAS	GEN	M	580636 879689	GVK29 42985			NOC	
348	05	33	SANTU KOLEY	KARTICK KOLEY	GEN	M	584901 043874	RMR08 15308	967443 9277		NOC	
349	05	33	SWAPNA KOLEY	DEBENDRA NATH KOLEY	GEN	F	605161 215893	GVK25 48261	983668 2797		NOC	







SL NO	WARD NO	SLUM CODE/SLUM NAME	NAME OF BENEFICIARY	FATHER NAME / HUSBAND NAME	CAST	GENDER	UID NO	VOTER CARD NO	MOBILE NO	PHOTO/IMAGE NO	TYPE OF LAND	BENEFICIARY PHOTO
350	05	33	JAGANNATH KOLEY	JYOTINDRA KOLEY	GEN	M	227587 122159	WB/26 /179/0 42091	983067 8105		OWN	
351	05	26	HAKIMA BEGUM	MD SOKIM	GEN	F	512360 429777	GVK29 41656	842041 7088		OWN	
352	05	26	NILIMA BEGUM	SK SELIM	GEN	F	244342 035869	RMR18 39307	903854 5650		OWN	
353	05	32	MANDIR A GHOSH	TARAPADA MONDAL	GEN	F	254721 838978	RMR13 73174			OWN	
354	05	32	SANAKA GHOSH	BATAKRISHNA GHOSH	GEN	F	251107 810889	RMR15 93383	900782 4363		OWN	
355	05	27	BISWANATH BAG	JIBAN BAG	SC	M	351320 874565	RMR13 72903	908851 1817		NOC	
356	05	27	SAHADEB CHAI	DASHARATHI CHAI	GEN	M	986498 391886	WB/26 /179/0 30506	968119 7007		OWN	
357	05	27	SATYAM BAG	NANDA BAG	SC	M	602351 128971	GVK25 44039	905197 1554		NOC	

SL NO	WARD NO	SLUM CODE/SLUM NAME	NAME OF BENEFICIARY	FATHER NAME / HUSBAND NAME	CAST	GENDER	UID NO	VOTER CARD NO	MOBILE NO	PHOTO/IMAG E NO	TYPE OF LAND	BENEFICIARY PHOTO
358	05	33	PURNIMA SARKAR	KARTICK NANDI	GEN	F	471945695899	WB/26/179/042261			OWN	
359	05	27	DHANESH SAH	GOURI SHANKAR SAH	GEN	M	534162829041	WB/23/148/489591			OWN	
360	05	27	RABIN POREL	MADAN POREL	SC	M	274094407161	WB/26/179/030512	98754229692		OWN	
361	05	27	ASHIT BAG	MANASA BAG	SC	F	202000880905	GVK2115699			OWN	
362	05	32	JAOHAR GHOSH	DHANANJOY GHOSH	GEN	M	822407856225	WB/26/179/030382			OWN	
363	05	32	PARITOS H GHOSH	MANI MOHAN GHOSH	GEN	M	397527346070	WB/26/179/042580			OWN	
364	05	32	SANDHYA GHOSH	BASUDAM HATI	GEN	F	981669696668	WB/26/179/042268	8017146794		OWN	
365	05	32	KARTICK CHANDRA GHOSH	FATIK CHANDRA GHOSH	GEN	M	545147668414	WB/26/179/042975			NOC	

SL NO	WARD NO	SLUM CODE/ SLUM NAME	NAME OF BENEFICIARY	FATHER NAME / HUSBAND NAME	CAST	GENDER	UID NO	VOTER CARD NO	MOBILE NO	PHOTO/ IMAGE NO	TYPE OF LAND	BENEFICIARY PHOTO
366	05		MOHAN JHA	LAXMIKANT AJHA	G	M	685767409345	GVK3282050	9883878854		OWN	
367	05		SUBAL MANDAL	NITAI MANDAL	G	M	261050780470	GVK1642842	9007540450		OWN	
368	05		NIRAPAD A BAG	HARADHAN BAG	SC	M	861978487717	WB/26/179/030423			OWN	
369	05		SHANTI DEBI SONKAR	BALKARAM SONKAR	G	F	765493273125	GVK2116655			OWN	
370	05		KARTTIK BAG	LAKSHMI BAG	SC	M	855755613107	RMR0801415	7890692090		NOC	
371	05		SHUBHA DIP KAR	TAPAN KAR	G	M	491340272154	RMR1841816	9382256332		NOC	
372	05		GORA CHAND GHOSH	KANAILAL GHOSH	G	M	314330061588	WB/26/179/042879	9051626341		OWN	
373	05		NETAI DAWN	BIBHUTIBHU SAN DAWN	G	M	383516118648	WB/26/179/042239	9007365025		OWN	

SL NO	WARD NO	SLUM CODE/ SLUM NAME	NAME OF BENEFICIARY	FATHER NAME / HUSBAND NAME	CAST	GENDER	UID NO	VOTER CARD NO	MOBILE NO	PHOTO/ IMAGE NO	TYPE OF LAND	BENEFICIARY PHOTO
374	05		RUPSI BARMA	SAGAR BARMA	G	F	683345080680	RMR1253400			OWN	
375	05		SUNIL BHANDARI	RABIN BHANDARI	SC	M	425744103614	RMR1948447			NOC	
376	05		GANESH CHANDRA GHOSH	NILMONI GHOSH	G	M	344675413671	GVK2115020	7044774911		OWN	
377	05		BHADRESHWAR TANTI	SAMBHU TANTI	SC	M	540618480968	WB/26/179/030514	7685947266		OWN	
378	05		PUTUL SONKAR	RAMJI SONKAR	G	F	695718954936	GVK3282084	9073899191		OWN	
379	05		SISHYA NATH BAG	JIBON BAG	SC	M	490478783733	RMR1253061			NOC	
380	05		SHILA PATRA	BIJAY PATRA	SC	M	506374217336	GVK2543916	9831431908		NOC	
381	05		SANJOY BAG	GANESH BAG	SC	M	365880083439	RMR1591478	7890716944		NOC	







SL NO	WARD NO	SLUM CODE/ SLUM NAME	NAME OF BENEFICIARY	FATHER NAME / HUSBAND NAME	CAST	GENDER	UID NO	VOTER CARD NO	MOBILE NO	PHOTO/ IMAGE NO	TYPE OF LAND	BENEFICIARY PHOTO
382	05		CHOTTU BAG	ASHOK BAG	SC	M	275033 821963	GVK32 81243	908829 8578		NOC	
383	05		PASHUPATI BHANDARI	SANATAN BHANDARI	SC	M	879661 547050	WB/26 /179/0 30550			OWN	
384	05		REKHA PATRA	MANMATHA BANDARI	SC	F	670159 783412	WB/26 /179/0 30282	968107 0850		NOC	
385	05		RUPA BAG	SATISH BAG	SC	F	575588 578174	WB/26 /179/0 30284	968107 0795		OWN	
386	05		KANAN MAKAL	MOHANTAKHA	SC	F	370306 358774	WB/26 /179/0 30399			NOC	
387	05		TOTON ROY	GOPAL ROY	G	M	503180 286722	GVK29 41508	908851 1815		OWN	
388	05		KARTIK MALIK	KRISHNA CHANDRA MALIK	SC	M	444042 459185	GVK29 41466	916379 0169		OWN	
389	05		BULBUL MALIK	KRISHNA MALIK	SC	M	528931 515004	GVK25 44385	759580 9081		NOC	

SL NO	WARD NO	SLUM CODE/SLUM NAME	NAME OF BENEFICIARY	FATHER NAME / HUSBAND NAME	CAST	GENDER	UID NO	VOTER CARD NO	MOBILE NO	PHOTO/IMAGING NO	TYPE OF LAND	BENEFICIARY PHOTO
390	05		MUNSIRANI BAG	GANESH BAG	SC	F	400134266949	WB/26/179/030559			OWN	
391	06	41	LAKSHMI KANTA MUKHARJI	MADHUSUDAN MUKHARJI	GEN	M	821809088914	WB/26/179/039378	918334007185		OWN	
392	06	41	MENAKA SAHA	ATUL CHOWDHURY	GEN	F	758560459514	RMR0814681	900762308		OWN	
393	06	41	BAPI SAHA	SATYA GOPAL SAHA	GEN	M	429333064431	GVK2548113	9051503135		OWN	
394	06	41	MUNNA SING	SAMBU SING	GEN	M	541548617059	GVK2121671			NOC	
395	06	41	ASIM DAS	SHRIDAM DAS	GEN	M	523303113776	WB/26/179/039556			OWN	
396	06	42	GOPAL BALÉL	SUFAL BELEL	GEN	M	350675515773	GVK3383916			NOC	
397	06	31	BISWANATH GHOSH	MANASARAM GHOSH	GEN	M	674195684240	GVK2549913			NOC	

SL NO	WARD NO	SLUM CODE/SLUM NAME	NAME OF BENEFICIARY	FATHER NAME / HUSBAND NAME	CAST	GENDER	UID NO	VOTER CARD NO	MOBILE NO	PHOTO/IMAGE NO	TYPE OF LAND	BENEFICIARY PHOTO
398	06	41	KALPANA KUNDU	SHACHIN NANDI	GEN	F	895837 821070	WB/26 /179/0 39564	801312 3865		NOC	
399	06	42	SANAT GHOSH	GANESH GHOSH	GEN	M	641083 826495	RMR15 92690			NOC	
400	06	31	SHEKHAR MONDAL	KRISHNA MONDAL	GEN	M	828720 237505	RMR08 23781			NOC	
401	06	41	MITALI GHOSH	RUPAK GHOSH	GEN	F	982014 977603	RMR17 20598	858283 4373		OWN	
402	06	41	TAPAN RUIDAS	KALIPADA RUIDAS	SC	M	650555 051948	GVK25 47693			NOC	
403	06	31	BAPPA KARMAKAR	RABINDRANATH KARMAKAR	GEN	M	560037 984331	GVK21 23248	905198 2400		NOC	
404	06	41	ANNA RUIDAS	NIRAPADA RUIDAS	SC	F	269467 541403	GVK21 21366			OWN	
405	06	41	BILAS MONDAL	JAMINI MONDAL	GEN	M	341770 759650	WB/26 /179/0 39703	983094 1884		OWN	

SL NO	WARD NO	SLUM CODE/ SLUM NAME	NAME OF BENEFICIARY	FATHER NAME / HUSBAND NAME	CAST	GENDER	UID NO	VOTER CARD NO	MOBILE NO	PHOTO/ IMAGE NO	TYPE OF LAND	BENEFICIARY PHOTO
406	06	41	JIBAN RUIDAS	SUNIL RUIDAS	SC	M	252322 531876	RMR13 73968	988397 7941		OWN	
407	06	31	JOY SADHUKHAN	MANIK SADHUKHAN	GEN	M	384383 460747	RMR18 42681			NOC	
408	06	41	NANTU RUIDAS	PANCHU RUIDAS	SC	M	630503 211105	WB/26 /179/0 39464			OWN	
409	06	41	HARADHAN MISTRI	SANTOSH MISTRI	GEN	M	372503 155785	RMR15 92492			OWN	
410	06	42	SHYAMAL GHOSH	BISHTU CHARAN GHOSH	GEN	M	763246 456022	WB/26 /179/0 39609			OWN	
411	06	42	SUMITRA PRASAD HELA	JWALA PRASAD HELA	GEN	F	233868 810515	RMR18 42558	974806 6995		OWN	
412	06	31	ANANDA ARU	RATAN ARU	GEN	M	581284 226017	GVK25 49301	983131 6827		NOC	
413	06	42	JOYDEB GHOSH	SATISH CHANDRA GHOSH	GEN	M	497120 706651	WB/26 /179/0 39025	980424 7211		OWN	

SL NO	WARD NO	SLUM CODE/SLUM NAME	NAME OF BENEFICIARY	FATHER NAME / HUSBAND NAME	CAST	GENDER	UID NO	VOTER CARD NO	MOBILE NO	PHOTO/ IMAGE NO	TYPE OF LAND	BENEFICIARY PHOTO
414	06	42	NISHIKANTA PAL	PASHUPATI PAL	GEN	M	564580 289260	WB/26 /179/0 39045			OWN	
415	06	41	SOMA ADHIKARI	BAPI ADHIKARI	GEN	F	495189 449733	RMR15 92518			OWN	
416	06	41	NITAI RUIDAS	SUPHAL RUIDAS	SC	M	749986 975680	WB/26 /179/0 396650			OWN	
417	06	31	BISWANATH MONDAL	BHARAT MONDAL	GEN	M	494023 916649	RMR08 15985			NOC	
418	06	31	JUDHISH THIR MONDAL	KALIPADA MONDAL	GEN	M	431683 871516	WB/26 /179/0 42756				
419	06	41	BENU HAZRA	SAMBHUNATH HAZRA	GEN	M	292539 922912	RMR21 04230	912393 4847		OWN	
420	06	42	RAKESH BADURI	NETAI BADURI	GEN	M	208474 371289	RMR19 52589			NOC	
421	06	31	SANAT GHOSH	GOBARDHAN GHOSH	GEN	M	637496 738643	WB/26 /179/0 42436	891002 5298		NOC	

SL NO	WARD NO	SLUM CODE/ SLUM NAME	NAME OF BENEFICIARY	FATHER NAME / HUSBAND NAME	CAST	GENDER	URD NO	VOTER CARD NO	MOBILE NO	PHOTO/ IMAGE NO	TYPE OF LAND	BENEFICIARY PHOTO
422	06	31	MALAY ARU	JATINDRAN ATH ARU	GEN	M	894335 128361	GVK25 49319	974884 6853		NOC	
423	06	31	SUVASH MONDAL	DILIP MONDAL	GEN	M	617738 194126	RMR11 20369			NOC	
424	06	41	AMRITA BISWAS	BISWESWAR BISWAS	GEN	M	387340 854761	RMR19 52779			OWN	
425	06	42	LAKSHIKANTA SANTRA	BECHARAM SANTRA	SC	M	820302 928812	GVK29 43306	990326 9746		OWN	
426	06	42	ARGHYA MITRA	ASHOKEBARAN MITRA	GEN	M	968838 76	GVK21 22968			NOC	
427	06	42	TIMIR CHANDRA	BIJOY KUMAR CHANDRA	GEN	M	795319 075633	WB/26 /179/0 42099			OWN	
428	06	42	ASHOK HAZRA	BISWANATH HAZRA	GEN	M	537129 236578	GVK32 82530			NOC	
429	06	42	SUJIT PAUL	HARADHAN PAUL	GEN	M	341871 013124	RMR15 92591			OWN	