

COOPER'S CAMP NOTIFIED AREA AUTHORITY

**Detailed Project Report for Construction of 390 EWS Houses under
BLC mode of Pradhan Mantri Awas Yojana (PMAY)-HFA (U) for
COOPER'S CAMP NOTIFIED AREA AUTHORITY**



2017-18

Submitted by

Cooper's Camp Notified Area Authority

Dist. Nadia, West Bengal

March, 2018

Proceedings of the meeting of the Board of Councilors
Cooper's Camp notified Area Authority will be held
on 14-03-2018 at 10th floor in the chambers of the Cooper's
Camp Notified Area Authority to discuss about
following Agenda.

Agenda:-

- ① To discuss about Housing for All.
- ② To discuss about NERAS
- ③ To discuss about development works.
- ④ Miscellaneous.

In presence of the following members of the Board
of Councilors.

- ① Silecu Bani
- ② Dales Bani
- ③ Susmita Saha
- ④
- ⑤
- ⑥ Ratna Mondal
- ⑦
- ⑧
- ⑨ Ankita Ray
- ⑩
- ⑪



Ref. No.

Date :

অনু) ২ঃসারী- 14-03-2018 তারিখের ১১০০০ নম্বর 12 ধারিতকরণ
 আইন (সর্বোচ্চ বিত্তীয় পর্যায়ে) উন্নয়ন (Board
 of Councillors) Housing for all প্রকল্পের তৃতীয় দশক (3rd phase)
 ১-390 জন উন্নয়নকারী নতুন মালিকের নামের তালিকা প্রস্তুত
 করা হয়েছে।

অনুরোধ Board of Councillors এর সভায় উন্নয়নকারী (সর্বোচ্চ বিত্তীয় পর্যায়ে) নামের তালিকা -

ক্রমিক নং	নাম	নাম
1.	শ্রী. বিষ্ণু চন্দ্র	শ্রী. বিষ্ণু চন্দ্র
2.	শ্রী. কল্যাণ চন্দ্র	শ্রী. কল্যাণ চন্দ্র
3.	শ্রী. অক্ষয় চন্দ্র	শ্রী. অক্ষয় চন্দ্র
4.	শ্রী. সত্যজিৎ চন্দ্র	শ্রী. সত্যজিৎ চন্দ্র
5.	শ্রী. অক্ষয় চন্দ্র	শ্রী. অক্ষয় চন্দ্র
6.	শ্রী. সত্যজিৎ চন্দ্র	শ্রী. সত্যজিৎ চন্দ্র
7.	শ্রী. অক্ষয় চন্দ্র	শ্রী. অক্ষয় চন্দ্র
8.	শ্রী. সত্যজিৎ চন্দ্র	শ্রী. সত্যজিৎ চন্দ্র
9.	শ্রী. অক্ষয় চন্দ্র	শ্রী. অক্ষয় চন্দ্র
10.	শ্রী. সত্যজিৎ চন্দ্র	শ্রী. সত্যজিৎ চন্দ্র
11.	শ্রী. বিষ্ণু চন্দ্র	শ্রী. বিষ্ণু চন্দ্র

অনুরোধ সভায় সভাপতি শ্রী. বিষ্ণু চন্দ্র, সভায়
 সভাপতিত্ব করুন।

*** ** *

অনুরোধ সভায় উন্নয়নকারী (সর্বোচ্চ বিত্তীয় পর্যায়ে) Housing for all
 প্রকল্পের তৃতীয় দশক (3rd phase) 2017-18-এ - 1 থেকে
 12-12 পর্যন্ত - উন্নয়নকারী (সর্বোচ্চ বিত্তীয় পর্যায়ে) 390 জন
 উন্নয়নকারী নামের তালিকা প্রস্তুত করা হয়েছে।
 উন্নয়নকারী (সর্বোচ্চ বিত্তীয় পর্যায়ে) নামের তালিকা
 "390" জন উন্নয়নকারী নামের তালিকা প্রস্তুত করা হয়েছে।
 উন্নয়নকারী (সর্বোচ্চ বিত্তীয় পর্যায়ে) নামের তালিকা
 প্রস্তুত করা হয়েছে।

Table of Content

Sl No	Content	Page No
1	Preface	
2	Introduction Note by Chairman	
3	Abbreviation	
4	Annex 7C	
5	Executive Summery	
6	Town Feature	
7	PMAY	
8	List of Slums with physical Infrastructure	
9	List of Slums with Social Infrastructure	
10	List of Slum with Housing Status	
11	Slum Maps with Total List of Slums	
12	IHSDP	
13	Drawing & Estimate	
a)	Dwelling Unit	
b)	Drain	
14	Fund Flow	
15	Implementation Schedule	
16	Slum wise Details of DU & Infrastructure cost	
17	Beneficiary List	

Preface

To keep pace with the honest approach of our honorable Prime Minister and the Chief Minister as well for providing houses to the deserving beneficiaries, by and large we have smoothly crossed two years where in a total no. (360+ 840 =)1200 houses are on the verge of completion. Needless to say that the implementation of the scheme "housing for all" for the year 2015-16 & 2016-17 have brought a revolutionary change in the socio economic condition of the beneficiaries as well as to the locality. Perhaps they did not even think to be awarded a Pucca house at the cost of a minimum contribution. 70th of its Independence our country will be transformed into a state of all well beings where we being the implementing agency should deserve the credit of putting India in the same footing with that of the so called developed countries . We are striving towards achieving the target as has been fixed for the year 2017-18. A substantial no. of 390 beneficiaries could be covered during the said period at a budgetary allocation of Rs. 1435.20 lakhs in total. Unless an active, determined, concentrated and tireless effort from all the stakeholders are attached, this sort of Himalayan task will not be able to turn it into a reality.

Introductory Note by Chairperson



Since independence India is starving towards elementary education, food security and housing for all. But after a lapse of almost 70(seventy) years of its independence those aims have not been possible to be achieved at a desired level till today. Though the Central and the State Government invoked several social welfare and social security schemes for the benefit of the down trodden people of the society. One of the major and may be termed as prime welfare ie 'Housing For All' was not given priority. Houses of the poor people are constructed under few Awas Yojana in various nomenclature but that was very negligible in comparison to actual need.As a result it has been felt to provide houses to each and every deserving people of our country living in both the slum and non slum areas under 4 verticals. Honourable Prime Minister has expressed his desire that in the 75 years of our country's independence there should not be any families without houses of their own.

Naturally the present scheme Housing For All under PRAY has appeared as an golden opportunity before those BPL/ EWS/LIG families who actually deserve to be provided with a house by 2022.

We the elected representatives are duty bound for proper implementation of the scheme as has been laid down in the guide line issued by the Govt.

Chairman

Cooper's Camp Notified Area Authority

Abbreviation

A&OE	Administrative and Other Expenses	MoA	Memorandum of Agreement
AHP	Affordable Housing in Partnership	MoHUPA	Ministry of Housing and Urban Poverty Alleviation
AIP	Annual Implementation Plan	MoU	Memorandum of Understanding
CDP	City Development Plan	IIT	Indian Institute of Technology
CLS	Credit linked subsidy	NA	Non Agricultural (NA)
CNA	Central Nodal Agencies	NBC	National Building Code
CSMC	Central Sanctioning and Monitoring Committee	NHB	National Housing Bank
DIPP	Department of Industrial Policy and Promotion	NOC	No Objection Certificate
		NPV	Net Present Value
DPR	Detailed Project Report	PLI	Primary Lending Institution
EMI	Equated Monthly Instalment	SFCPoA	Slum Free City Plan of Action
EWS	Economically Weaker Section	SLAC	State Level Appraisal Committee
FAR	Floor Area Ratio	SLNA	State level Nodal Agencies
FSI	Floor Space Index	SLSMC	State Level Sanctioning and Monitoring Committee
HFA	Housing for All		
HFAPoA	Housing for All Plan of Action	TDR	Transfer of Development Rights
HUDCO	Housing and Urban Development Corporation	TPQMA	Third Party Quality Monitoring Agency
IEC	Information Education & Communication	ULB	Urban Local Body
IFD	Integrated Finance Division	UT	Union Territory
LIG	Low Income Group	MD	Mission Directorate

Working Definitions

Affordable Housing Project:	Housing projects where 35% of the houses are constructed for EWS category
Beneficiary	A beneficiary family will comprise husband, wife and unmarried children. The beneficiary family should not own a pucca house (an all-weather dwelling unit) either in his/her name or in the name of any member of his/her family in any part of India.
Carpet Area	Area enclosed within the walls, actual area to lay the carpet. This area does not include the thickness of the inner walls
Central Nodal Agencies	Nodal Agencies identified by Ministry for the purposes of implementation of Credit linked subsidy component of the mission
Economically Weaker Section (EWS):	EWS households are defined as households having an annual income up to Rs. 3,00,000 (Rupees Three Lakhs). States/UTs shall have the flexibility to redefine the annual income criteria as per local conditions in consultation with the Centre.
EWS House	An all weather single unit or a unit in a multi-storeyed super structure having carpet area of upto 30 sq. m. with adequate basic civic services and infrastructure services like toilet, water, electricity etc. States can determine the area of EWS as per their local needs with information to Ministry.
"Floor Area Ratio" (FAR)/FSI	The quotient obtained by dividing the total covered area (plinth area) on all the floors by the area of the plot: 1. $FAR = \frac{\text{Total covered area on all the floors} \times 100}{\text{Plot area}}$ If States/Cities have some variations in this definition, State/City definitions will be accepted under the mission
Implementing Agencies	Implementing agencies are the agencies such as Urban Local Bodies, Development Authorities, Housing Boards etc. which are selected by State Government/SLSMC for implementing Housing for All Mission.
Low Income Group (LIG):	LIG households are defined as households having an annual income between Rs.3,00,001 (Rupees Three Lakhs One) up to Rs.6,00,000 (Rupees Six Lakhs). States/UTs shall have the flexibility to redefine the annual income criteria as per local conditions in consultation with the Centre.
Primary Lending Institutions (PLI)	Scheduled Commercial Banks, Housing Finance Companies, Regional Rural Banks (RRBs), State Cooperative Banks, Urban Cooperative Banks or any other institutions as may be identified by the Ministry
Slum	A compact area of at least 300 population or about 60-70 households of poorly built congested tenements, in unhygienic environment usually with inadequate infrastructure and lacking in proper sanitary and drinking water facilities.
State Land Nodal Agencies (SLNAs)	Nodal Agency designated by the State Governments for implementing the Mission
Transfer of Development Rights (TDR)	TDR means making available certain amount of additional built up area in lieu of the area relinquished or surrendered by the owner of the land, so that he can use extra built up area himself in some other land.

Annexure 7C
(Para 14.5 of the Guidelines)
Format for Project under Beneficiary Led Construction Or Enhancement

1	Name of the State:	:	West Bengal						
2	Name of the District:	:	Nadia						
3	Name of the City:	:	Coopers camp						
4	Project Name:	:	HFA-COOPERS CAMP 2017-18						
5	Project Code:	:	19801687034N0						
6	State Level Nodal Agency:	:	State Urban Development Agency (SUDA)						
7	Implementing Agency/ ULB	:	Coopers camp Notified Area Authority						
8	Date of Approval by State Level Sanctioning and Monitoring Committee (SLSMC)	:							
9	No. of location covered in project: No of Slum Area Covered & No of Non Slum Area Covered	:	Name of Location	No. of beneficiaries	Whether Slum / Non-Slum	If Slum, then Slum type	If slum, whether it gets completely rehabilitated		
		:	Coopers Camp NAA Area	390	Covering both Slum & Non-Slum area	Notified	No		
10	Project Cost (Rs. In Lakhs)	:	1,578.72						
11	No. of beneficiaries covered in the project	:	GEN	SC	ST	OBC	Total	Minority	Person with Disability
		:	40	280	0	70	390	0	0
12	Whether beneficiary have been selected as PMAY Guidelines?	:	Yes						
13	No. of Houses constructed / acquired. Please specify ownership (Any of these)	:	Joint	Female	Male	Transgender			
		:	0	200	190	0			
14	No. of beneficiaries covered in the project	:	Male	Female	Transgender				
		:	190	200	0				
15	Whether it has been ensured that selected beneficiaries have rightful ownership of the land ?	:	Yes						
16	Whether building plan for all houses have been Approved?	:	Yes						
17	i. GoI grant required (Rs. 1.5 lakh per eligible beneficiary)	:	585.00						

	(Rs. in Lakhs)		
	ii. State grant. (Rs. in Lakhs)	:	824.46
	iii. ULB grant (Rs. in Lakhs)	:	71.76
	iv. Beneficiary Share (Rs. in Lakhs)	:	97.50
	v. Total (Rs. in Lakhs)	:	1,578.72
18	Whether technical specification / design for housing have been ensured as per Indian Standards / NBC/ State Norms?	:	Yes
19	Whether it has been ensured that balance cost of construction is tied up with State Grant, ULB Grant & Beneficiary Share ?	:	Yes
	Whether trunk and line infrastructure is existing or being provisioned ?	:	
	i. Water Supply	:	NO
	ii. Sewerage	:	no
	iii. Road	:	Yes
	iv. Storm Water Drain	:	yes
	v. External Electrification	:	yes
	vi. Solid Waste Management	:	no
	vii. Any Other	:	no
	viii. In case, any infrastructure has not been proposed, reason thereof.	:	no
20	Whether disaster (earthquake, flood, cyclone, landslide etc.) resistant features have been adopted in concept, design and implementation of the project ?	:	Yes
21	Whether Demand Survey Completed for entire city ?	:	Yes
22	Whether City-wide integrated project have been formulated ? If not reasons thereof ?	:	Yes
23	Whether validation with SECC data for housing condition conducted ?	:	Yes
24	Whether Direct Benefit Transfer (DBT) of fund to individual bank account of beneficiary ensured in the project ?	:	Yes

25	Whether there is provision in DPR for tracking/monitoring the progress of individual houses through geo-tagged photographs ?	Yes
26	Whether any innovation/cost effective / Green technology adopted in the project?	Yes
27	Comments of SLAC after techno economic appraisal of DPR	Project covers the most needy beneficiaries
28	Project brief including any other information ULB/State would like to furnish	The project covers all wards
29	Project Submission Date to SLSMC	

It is hereby confirmed that State/UT and ULB have checked all the beneficiaries as per guidelines of HFA. It is also submitted that no beneficiary has been selected for more than one benefit under the Mission including Credit Linked Subsidy Scheme (CLSS) component of the Mission.



Signature of the
Mayor/ Chairperson/Municipal Commissioner
SIBU BAIN
Chairman
Cooper's Camp Notified
Area Authority

Signature
Chief Engineer
M.E Dte,GoWB

Signature
(Director,SUDA)

Signature
(Secretary,UD & MA Department,GoWB)

2. WATER SUPPLY

3 STORM WATER DRAINS

	DRAIN	5502	MTR	2608.40	143.51	143.51	0.00	71.75	71.75	
Total Infrastructure Cost Sub Total (B)					143.52	143.52	0.00	71.76	71.76	0.00
GRAND TOTAL (A+B)					1,578.72	1,578.72	585.00	824.45	71.76	97.50

Mop

Signature of the ULB level
Competent Technical
officer
Name & Designation:

Fax No:

Telephone No:

E-mail:

Signature of the State level
Competent Technical
Officer

Name & Designation: Chief
Engineer, MeDte, GoWB
Bikash Bhavan, South Block, 1st
Floor, Salt lake, Kol-91

Fax No: 033-23375474

Telephone No: 033-23371331

E-mail: ce_medte@yahoo.com

Signature

Director(SUDA)

Name & Designation: Sri Sutanu Prasad
Kar, IAS, Director, SUDA
Fax No: 033-23585767
Telephone No: 033-23585767
E-mail: wbsudadir@gmail.com

Signature of the
Chairperson/ Municipal
Commissioner
Cooper's Camp Notified
Area Authority

SIBU BAIN
Chairman
Cooper's Camp Notified
Area Authority

Name & Designation:
Fax No:
Telephone No:
E-mail:

Town Feature

History: -

Despite having no important historical background of Cooper's Camp, this town which has grown up with mere refugees, has a history of creation and development. In 1942 during the 2nd world war military camps had been developed in Cooper's Camp to supply military food and so to pack up the food storage, railways, roads and drainage systems had also been arranged directly. In the riots of 1946 in Noakhali and in the riots of 1950 in Barishal many peoples lost their lives and after wards (in the next session) Cooper's Camp became the shed and shelter for those people who fled from another side of border. Thousands of people streamed into this camp.

Earlier Cooper's Camp was transit camp. In those early days almost 1.5 lakhs people lived here. From this very place refugees had been transmitted to the various camps in different regions of West Bengal. As for the Govt. relief there were merely some dry dole, cash dole, tents, godowns and bamboo walled – houses to live in.

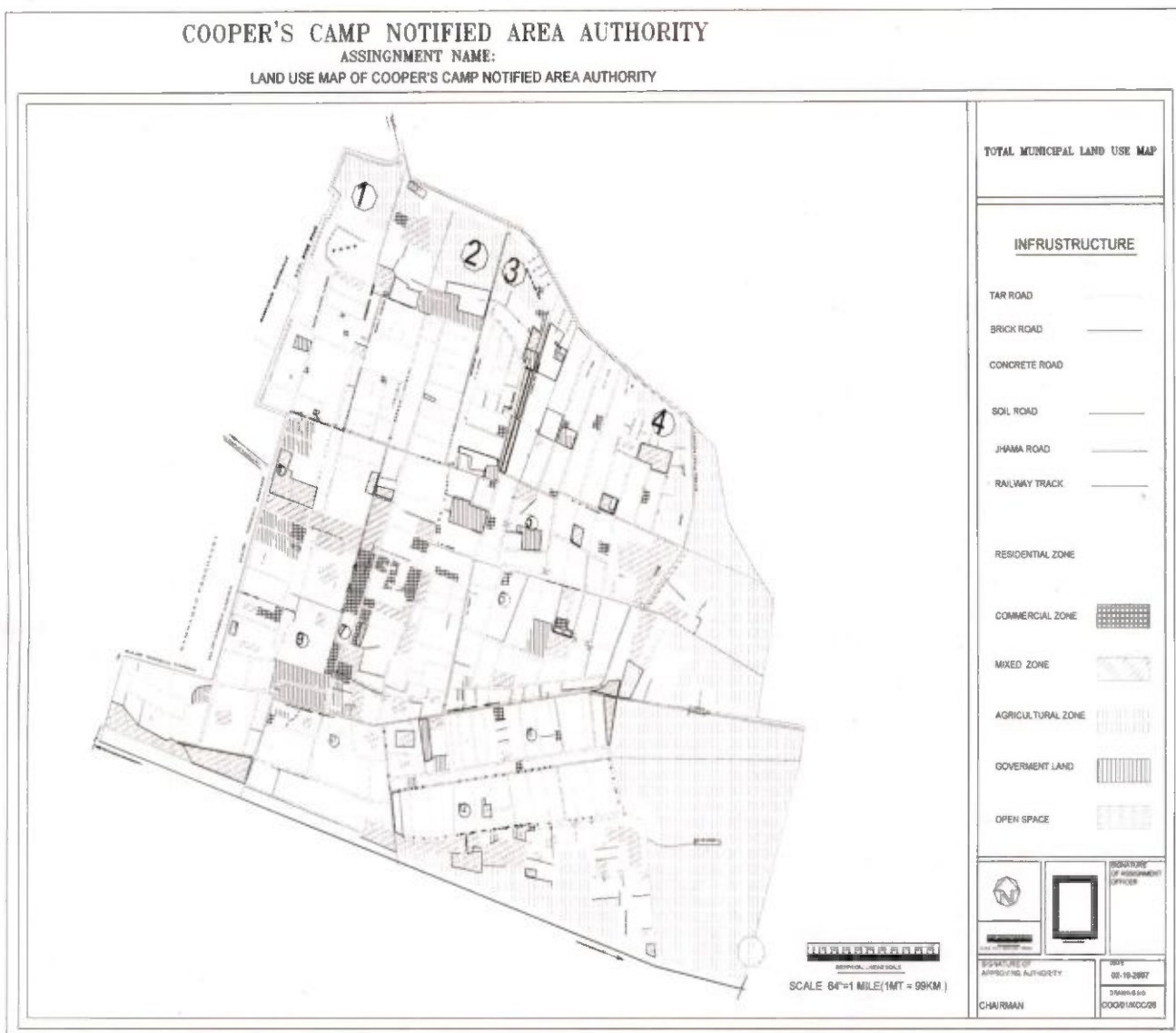
In 1951 Prime Minister Jawaharlal Nehru and President Rajendra Prasad had visited this camp. Primary schools had been set up under the super vision of the "Central Government Refugee Department." to provide the refugee children with elementary education. Both the central and the State Govt. had to become worried about the all - round development of the refugees who were ousted from their home land.

In 1960 the refugees of Cooper's Camp except the APL families got proposals for their rehabilitation. In many places like Dandakaranya, Andaman and Uttar Pradesh. After much thread bear discussion over the very matter the central govt. recognized the Cooper's Camp as rehabilitation centre and every family had been rehabilitated with 5 Kathas of land and 2,000/- rupees (two thousand) loan per family. The nomenclature as "Cooper's Urban Colony" was done in accordance with the name of the then famous military doctor Mr. Cooper. During the war of survival the locals had to snatch their ride by might. Standing against the government administrative system some times they had to boycott general elections, some times they held protest march up to the Writers' Building's all the way walking on foot with demand only to certify the Cooper's Camp as a notified area. There after the government has certified the Cooper's Camp as a Notified Area.

Along with the change of time the local people have realized the test of development. But all the families have not got their deeds yet. At the time of declaration as "Notified", it had also been declared that all types of development process would roll on. As to the declaration Rs.1 crore and 34 lacks had been sanctioned for this purpose. In the interest of Extension of education, there are at present one high school, five govt. recognized primary schools and six non-govt. primary schools in Cooper's Camp. As the high school has not been upgraded to higher secondary level, the local students have to suffer and go elsewhere for higher education.

The educational and health services system of this area have also to face the huge massive pressure of the population of the adjoining areas. As the Ranaghat Block Hospital is 5 km away from the locality, so the patients from this area and the neighbouring areas have to suffer many inconveniences. At present to provide a standard health service for that huge people of the locality, at least one "10 bedded hospital is most essential. Then it will benefit the patients a lot. Though there is

an outdoor at service, there is a huge lack of medications as to the requirement. At present health workers have been deployed by the Cooper's Municipal Authority to spread the mass consciousness of the chronic diseases as well as the function of observing the national programmes rolling on among the people in general.



Year of Establishment of Cooper's Camp Notified Area Authority: -

After the first election (1997) the notified area authority started functioning in the Relief Department's Building. The work of building infrastructure and furniture purchasing for the office set to working under the supervision of Manish Jain, the then S.D.O. In the year of 2000 the preparation of a new municipal building started. On 29th January 2001 the Chairman of the Human Rights Commission of the state, Sri Mukul Gopal Mukherjee, laid the foundation stone of the new municipal building. On 6th December Sri Mukherjee inaugurated the new municipal building. The people of Cooper's Camp are proud of the new municipal building which is the reflection of hopes and aspirations of the general people.

Demographic Growth and Population Projection:-

According to the Census 2001, the population of Cooper's was 17,755 and according to census 2011 Population is 18839. Population density is 12559. It is seen that population is increasing by decreasing rate. For last ten years it is seen that population has been increased about 6%.

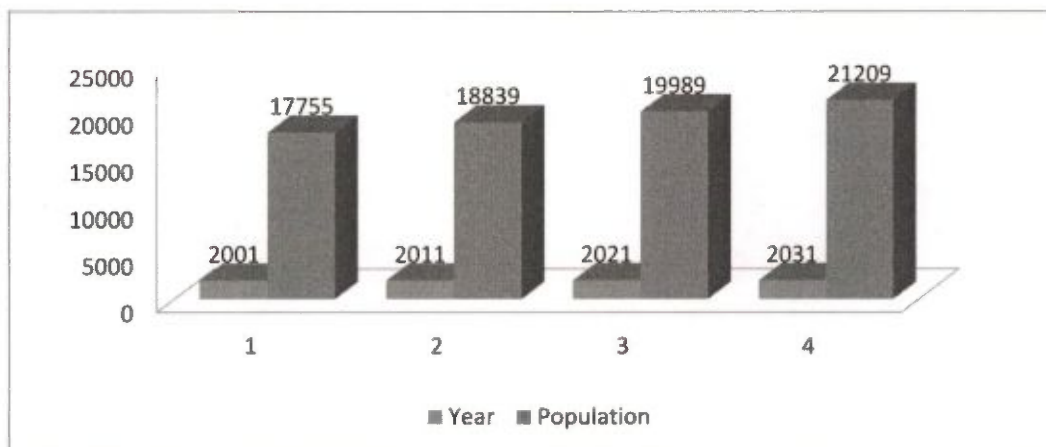
Population Senario according to 2011 census:

Ward No	Male	Female	Total
1	604	564	1168
2	887	877	1764
3	698	685	1383
4	820	796	1616
5	808	801	1609
6	802	783	1585
7	875	862	1737
8	805	747	1552
9	903	877	1780
10	888	856	1744
11	607	609	1218
12	873	812	1685
Total	9570	9269	18839

Projected (6% increase) population till 2031 may be :

Year	2001	2011	2021	2031
Population	17755	18839	19989	21209

Population Projection



Source: SECC 2011

Administrative Boundaries: -

Cooper's Camp is located at eastern side of Ranaghat Town. The nearby municipality is Ranaghat Municipality of Nadia district. Nokari Gram Panchayet is northern boundary and Baidyapur G.P is eastern as well as southern boundary of Cooper's Camp Notified Area Authority.

Linkages of Rail, Road, Port and Air: -

The Cooper's Camp Notified Area Authority is 3 km away from Ranaghat, and 75 km away from Kolkata, the Capital of the State of West Bengal, can be accessed either by the National Highway No. 34, which takes approximate two hours to reach Kolkata from Cooper's Camp.

The Municipality can also be accessed through Eastern railway – Sealdah Division Main line, which takes approximately two hours from the Sealdah Railway Station. i.e., from Kolkata and the nearest railway junction is at Ranaghat, adjacent to the Cooper's Camp, which can be used as corridor for traveling towards southern and northern part of West Bengal.

The distance between the nearest airport and Cooper's Camp is only 70 km and it takes approximately one and half hour to travel.

Economic Base: -

In the area of Cooper's Camp there was no provision for agriculture at that time. The Chief Minister of the then Bengal Bidhan Chandra Roy had dreamed of building some industries in this area and employing the local people on a priority basis and thus making the area financially developed. With this end in view the Central Govt. R.I.C (Refugee Industrial Centre) made acquisition of land and a ceramic factory was founded over there. A paper mill was also set up by taking lease from R.I.C. After 1977 the ceramic factory got closed certainly. Despite having the pressing demand of the local people, it has not been possible to make the factory functioning again.

At the living present the locals are mainly dependent on agriculture, cottage industry, bidi industry, government and non-government services and small scale business etc. to earn their bread and stand with high head. The local economy is being run by the local market after all.

Place of Interest: -There are no such places of interest. One and only Kali Bari is the main attraction for outsiders.

Festivals: -

Though lagging behind in matter of finance, the refugees here use to engaged them selves in cultural activities like Ram Yatra, Nemaï Sanyas, Kirtaan, Theatre, Dance and Music and so many functions. But they always maintained the cultural heritage of the then Bengal. Even being a refugee, Mani Chakroborty formed a well organized dramatic opera. Latter on Sri Pradyut Chakroborty, the local administrator here use to play roles in the operas, theatres and deeply influenced each and every body. Except this Sri Deben Mishtri founded the Kali Bari for religious practice while he was local administrator. Foot ball. Kabadi and Volly ball were some of the popular games of these locality and R,T,C was a well organized foot ball team of that time. Following that trend at present "Chattra Yuba Utshab" is organized every year with the initiative of the municipality and with the aid of the state government, for the proper development of cultural harmony and raising the standard of sports and

games to a higher level. Every year huge number of local competitors take part in the well-organized competitions during these utshab. Overall sports have spread out in the entire area. Football and Cricket are the most popular games to the young people now a day.

Traditional Arts and Crafts: -

The wooden craft-making; embroidery; katha stitch; soft toys making; marketing of flowers;; woolen chaddar making by handloom etc. are the main traditional arts and crafts being manufactured in Cooper's Camp.

Climatic Data: -

Cooper's Camp is located near the river Churni.. The Municipality has a very tropical savanna type of climate, same as Krishnagar and is dominated by 3 seasons – summer, monsoon and winter. The summer is hot and humid and continues from April to June. Summer is dominated by strong southwesterly monsoon winds. Monsoon arrives in mid June and stays up to September. Winter is the most pleasant time and lasts for 2 months – Mid December to Mid February. Early morning mists are common in winter. The annual mean temperature is 26.8⁰ C (approx). The maximum temperature often exceeds 40⁰ C (approx). The temperature does not fall below 10⁰ C (approx). Maximum rainfall occurs during the monsoon in August (306 mm) and the average annual total is 1,582mm (approx). Total duration of sunshine is 2,528 hours per annum with maximum rainfall occurring in mid July/August.

City at a Glance

Sl.no	Indicator	2001*	2011*
1	Area (in SqKm)		
1.1	Planning Area (Sq. Km)	1.5 Sq. Km.	1.5 Sq. Km.
1.2	Municipal Area (Sq. Km)	1.5 Sq. Km.	1.5 Sq. Km.
1.3	Area of Slums (Sq. Km)	1.485 Sq. Km.	1.485 Sq. Km.
2	Number of Municipal Wards	12	12
3	Population and Households		
3.1	Total Population (2001/ 2011 census) (no's in millions)	17755	18839
3.2	Number of Households (2001/2011 census)	3642	4452
3.3	Density of Population	11837	12559
3.4	Slum households as percentage of total Households in city (2001 / 2011 census)	95%	95%
3.5	Current (2013) Population (Year of Survey) (No's in millions)	0.018839	
3.6	Current Number (2013) of Households (Year of survey)	4452(census 2011)	
3.7	Slum population as percentage of total population in city (2001 /2011 census)	94.57%	

HFAPoA and Pradhan Mantri Awas Yojana (Housing for All)

To give Pucca house for every family is currently on the global agenda. One of the Millennium Development Goals (MDGs) is to 'achieve significant improvement in the lives of slum dwellers, by 2022'. Similar goals are set forth by Pradhan Mantri Awas Yojana within year 2022, to create Pucca house for every family.

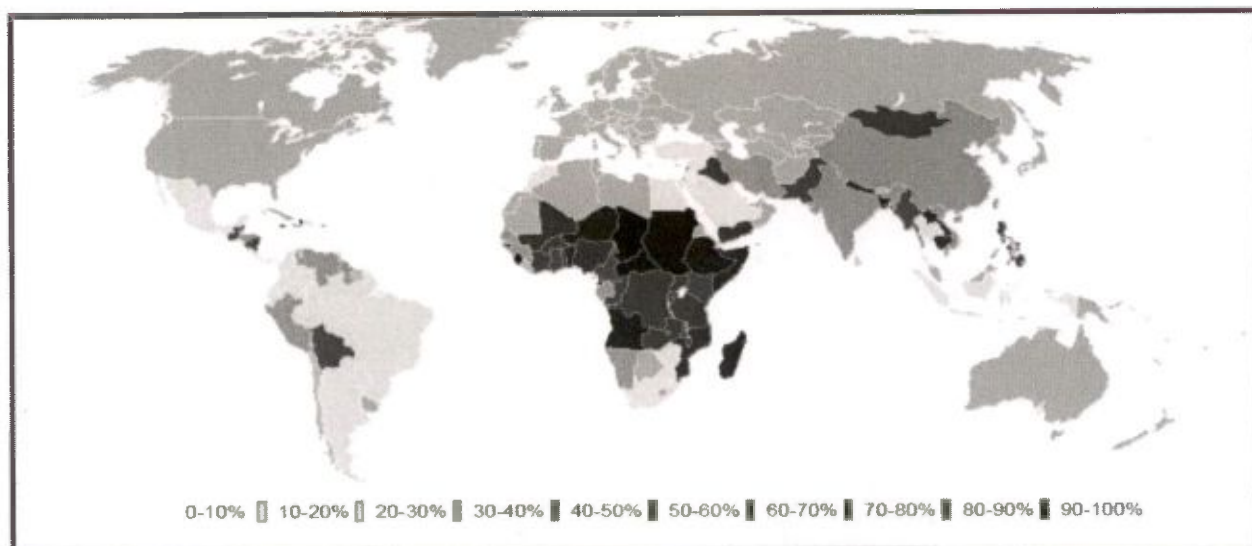
ULB undertake a demand survey through suitable means for assessing the actual demand of housing. While validating demand survey, Cities consider possible temporary migration from rural areas to the city just to take advantage of housing scheme and exclude such migrants from list of beneficiaries. On the basis of demand survey and other available data, cities prepare Housing for All Plan of Action (HFAPoA). HFAPoA contain the demand of housing by eligible beneficiaries in the city along with the interventions selected out of four verticals. The information regarding beneficiaries is collected by ULB in suitable. While preparing HFAPoA, ULB and Implementing Agencies also consider the affordable housing stock already available in the city as Census data suggests that large number of houses are vacant.

Bank account number and Aadhaar number/Voter ID card/any other unique identification details of intended beneficiaries or a certificate of house ownership from Revenue Authority of beneficiary's native district integrate in the data base of HFAPoA for avoiding duplication of benefit to one individual family. Beneficiaries is validated by ULBs thereby ensuring their eligibility at the time of preparation of the projects and approval of projects.

On the basis of HFAPoA, States/Cities subsequently prepare the Annual Implementation Plans (AIPs) dividing the task upto 2022 in view of the availability of resources and priority. For larger cities, HFAPoA and AIPs is prepared at sub-city (ward/zone etc.) level with the approval of concerned State/UT Government. The result of demand survey, draft HFAPoA and draft AIP is discussed with the local representatives including MLAs and MPs of that area so that their views are adequately factored in while finalising the plans and beneficiary list.

Cities which have already prepared Slum Free City Plan of Action (SFCPoA) or any other housing plan with data on housing, utilise the existing plan and data for preparing "Housing for All Plan of Action" (HFAPoA). Houses constructed under various schemes should be accounted for while preparing HFAPoA

Urban Population Living in Slums and the Indian Scenario (source: UN-HABITAT)



The preparation of HFAPoA broadly involve Slum Development/Rehabilitation Plans based on

- a. Survey of all slums – notified and non-notified;
 - b. Mapping of slums using the state-of-art technology;
 - c. Integration of geo-spatial and socio-economic data; and
 - d. Identification of development model proposed for each slum.
-
1. Base maps to an appropriate scale would be a pre-requisite for the preparation of Slum Development Plan/Slum-free City Plan. States/UTs may need to proceed in the following steps for the preparation of Slum-free City Plans.
 2. Securing CARTOSAT II/latest satellite images from NRSC/ISRO and preparation of base maps for the whole city and its fringes using the images;
 3. Identification and inventory of all slum clusters of all descriptions in the urban agglomeration with the help of satellite image and other available data;
 4. Inventory of all possible vacant lands in each zone of the urban agglomeration that could be used for slum development/ rehabilitation development purposes;
 5. Development of Slum Map of every slum within the city and its fringes using GIS with CARTOSAT II images, ground level spatial data collected through total station survey, collating spatial information with respect to plot boundaries, network of basic infrastructure like roads, sewerage, storm drainage and water lines, etc and superimposing this on the satellite image and importing them into GIS platform as the first step towards the preparation of Slum Development Plans and Slum Free City Plan.
 6. This may be undertaken with the help of technical partners of NRSC/ ISRO/other technical institutions.
 7. Identification and engagement of Lead NGO/CBO to guide and anchor community

mobilization for the purpose of slum survey, (May be more than one NGO/CBO in different slum zones) of the city. These Lead NGOs/CBOs should also be associated in slum survey operations and dialogues for preparation of slum level development plans;

8. Conduct of Slum Survey based on the detailed formats (with or without changes) prepared by the Ministry of Housing & Urban Poverty Alleviation with the help of National Buildings Organization (NBO) after due training of trainers, training of survey personnel /cavassers and canvassing. It would be helpful for community mobilization to pick as many cavassers from the sourced slum or nearby slum pockets;
9. Collection of bio-metric identification data of slum dwellers based on the above survey (subject to guidelines issued by Unique Identity Authority of India (UIDAI));
10. Entry of data from Slum Surveys in the web-enabled MIS application (to be provided by Ministry of HUPA), compilation and collation of data, preparation of Slum-wise, City and State Slum Survey Database and Baseline Reports. The MIS will assist in developing a robust Slum and Slum Households Information System. (Guidelines and software for development of the MIS will be issued by the Ministry of HUPA);
11. Integration of Slum MIS with GIS Maps to enable the preparation of GIS-enabled Slum Information System that is to be used for the preparation of meaningful Slum Development Plans And Slum-free City Plan using a city-wide/zone-based approach.(Guidelines and software for development of GIS platform and its integration with the MIS will be issued by the Ministry of HUPA);

Introduction to Pradhan Mantri Awas Yojana (PMAY)

Pradhan Mantri Awas Yojana (PMAY), a path breaking scheme for the slum dwellers and urban poor envisages a 'Pucca house to every family' through encouraging States to tackle the problem of slums in a holistic manner. It calls for a multi-pronged approach focusing on:

- ❑ Bringing existing slums within the formal system and enabling them to avail of the same level of basic amenities as the rest of the town.
- ❑ Redressing the failures of the formal system that lie behind the creation of slums.
- ❑ Tackling the shortages of urban land and housing that keep shelter out of reach of the urban poor and force them to resort to extra-legal solutions in a bid to retain their sources of livelihood and employment.
- ❑ Enactment of a set of reforms at the state and city level related to inclusive planning, regulation and financing, which would ensure that adequate fresh housing stock and services get created on an ongoing basis to address both current and future needs of cities.
- ❑ An integrated approach covering shelter, services and livelihoods for poor slum communities.

The duration of Pradhan Mantri Awas Yojana [PMAY]

2015 TO 2022

Eligible Components of the PMAY:

Allotment of Houses

Allotment of dwelling units will be in the name of the female member of the . Alternatively, it can be allotted in the name of husband and wife jointly. Ownership of land required for every Beneficiary.

A EWS beneficiary family will comprise husband, wife and unmarried children. The beneficiary family should not own a pucca house (an all weather dwelling unit) either in his/her name or in the name of any member of his/her family in any part of India to be eligible to receive central assistance under the mission. EWS households are defined as households having an annual income up to Rs.3,00,000 (Rupees Three Lakhs). States/UTs shall have the flexibility to redefine the annual income criteria as per local conditions in consultation with the Centre.

Following infrastructure will be considered for support under PMAY:

1. Water connection
2. Toilet facilities
3. 24 x 7 Electric facilities
4. Roads

Need for Projects

This development project models will give benefits in the city. One of the key objectives of developing the Projects is to incentivize innovation and encourage new approaches and solutions that can demonstrably improve the quality and quantity of shelter and services for the poor.

Such innovation could encompass:

- Projects with strong community participation i.e. Slum upgradation/ redevelopment projects initiated/spearheaded by the community; or with their demonstrable involvement and participation in design, planning and implementation
- New models of public-private partnerships whereby the private sector can be encouraged to take up affordable housing for the EWS/LIG.
- Innovations in planning, demonstrating integrated livelihoods, shelter and services; or convergence.
- Innovative or cost effective and green building design and technologies.
- Financial innovations in delivering the city/state wide programme.

Aims and Objectives

Vision

The mission seeks to address the housing requirement of urban poor including slum dwellers through following programme verticals:

- Slum rehabilitation of Slum Dwellers with participation of private developers using land as a resource
- Promotion of Affordable Housing for weaker section through credit linked subsidy
- Affordable Housing in Partnership with Public & Private sectors
- Subsidy for beneficiary-led individual house construction

Objectives

The project has been designed keeping in mind the following objectives.

- Integrated development of all existing slums, notified or non-notified, i.e., development of infrastructure and housing in the slums/rehabilitation colonies for the slum dwellers/urban poor, including rental housing.
- Development/improvement/maintenance of basic services to the urban poor, including water supply, sewerage, drainage, solid waste management, approach and internal road, street lighting.
- The Creation of affordable housing stock, including rental housing with the provision of civic infrastructure and services, on ownership.
- Encouraging Public Private Partnership by having pay and use toilets and educate the slum dwellers for keeping the environment clean and hygienic.

State PMAY Mission Director

The Nodal Ministry and National Mission Directorate is Ministry of Housing & Urban Poverty Alleviation, Government of India.

The Nodal Department for West Bengal is Municipal Affairs Dept. (M.A. Department), Government of West Bengal. The state level Nodal Agency is State Urban Development Agency (SUDA) under M.A. Department. State Urban Development Agency was set up in 1991 with a view to ensuring proper implementation and monitoring of the centrally assisted programmes for generating employment opportunities and alleviation of poverty throughout the State. SUDA is a Society registered under the West Bengal Societies Registration Act, 1961.

Funding Pattern of PMAY

Funding pattern for PMAY(Housing for all)

- Central Share 1.5 LAKHS of total cost of dwelling unit
- Beneficiary share 0.25 LAKHS of total cost of dwelling unit
- State Share rest of total cost of dwelling unit
- State + ULB bear the cost of infrastructure
- State share for infrastructure to be minimum 5%
- ULB Share for infrastructure to be minimum 5%
- Cost of infrastructure 10 % of sum total cost of dwelling unit

Approvals & Release of Funds

- Releases and approvals to be on the basis of DPRs which need to be submitted with approval of State Level Sanctioning and Monitoring Committee
- Innovative projects to be considered for sanction even in the preparatory stage.
- Central Funds to be released in three instalments to the State Governments/SLNA; central assistance under different components will be released to the state / UTs after the approval of CSMC and with concurrence of the integrated Financial Division of the Ministry. Central share would be released in three installment of 40%, 40% and 20% each.

Project Cost and Financing Strategy

For Dwelling Unit

Total no of Dwelling unit = 390 Nos

Rate per Dwelling unit = 3.68 Lakhs

Total Cost of Dwelling unit = $390 \times 3.68 = 1435.20$ Lakhs

Central Share = 390×1.5 Lakhs = 585 Lakhs

State Share = 390×1.93 Lakhs = 752.70 Lakhs

Beneficiary Share = 390×0.25 Lakhs = 97.50 Lakhs

ULB Share = NIL

For Infrastructure

10 % of total Dwelling unit cost = 1435.2 Lakhs \times 10% = 143.52 Lakhs

Central Share = NIL

State Share = $50\% \times 143.52$ Lakhs = 71.76 Lakhs

Beneficiary Share = NIL

ULB Share = $50\% \times 143.52$ Lakhs = 71.76 Lakhs

The total project cost will be 1578.72 lakhs

Out of these 1435.20 Lakhs is the cost of Housing Infrastructure. The following table shows the share of cost between housing infrastructure & Physical Infrastructure.

Table: Cost Break up between Housing & Infrastructure

Sl No.	Component	Cost on Lakhs
1.	Housing Cost(2022)Dwelling Units)	1435.20 Lakhs
2.	Infrastructure Cost	143.52 Lakhs
	Total	1578.72 lakhs

Materials of construction:

- PCC (1:3:6) for foundation
- RCC M-20 for substructure & superstructure (Column, Beam, Slab)
- HYSD Steel
- 1st Class Brick Masonry
- 1:6 (Cement: Sand) plaster – 10 mm on soffit of beam & slab, 15 mm on internal walls & 20 mm on external walls
- IPS flooring

Definition of Slum for Housing

Different definitions of a slum exist in different statutes and in urban poverty literature. For the purpose of HOUSING SCHEME, it is proposed to adopt the definition given in the 2001 Census, which is as follows:

- a. All areas notified as 'Slum' by State/Local Government and UT Administration under any Act;
- b. All areas recognized as 'Slum' by State/Local Government and UT Administration, which have not been formally notified as slum under any Act;

'Slum' or 'Slum Area' – is a compact settlement of at least 20 households (For NE & Special Category States it is 10-15 households) with a collection of poorly built tenements, mostly of temporary nature, crowded together usually with inadequate sanitary and drinking water facilities in unhygienic conditions.

Situation Appraisal

The people living in the slums mostly have kutchha (10) and semi-pucca (186) housing. In certain cases where pucca housing is available, they are usually in dilapidated condition. The kutchha houses are in very poor condition and require extensive repairs. Most of the houses have tiles on roof. While during the survey some of the houses have been noted to be in average condition, the quality of these houses is also speedily deteriorating.

Proposed Intervention

In line with the vision to **'housing for all'**, an integrated housing programme is proposed to be implemented. The target will be all the slum /Non Slum dwellers in the pocket.

Building Plan

The buildings are proposed to cover an area of approximate 32 Sq.mt along with provision of 2 rooms, kitchen and sanitation facility. The layout, size and type design of housing dwelling units depends on the local conditions and the preferences of the beneficiary. The houses, has been designed in accordance

with the desire of the beneficiaries, keeping in view the climatic conditions and the need to provide ample space, kitchen, ventilation, sanitary facilities, etc. and the community perceptions, preferences and cultural attitudes.

In line with the scheme, carpet area of the house will be not less than 25 sq. mts and preferably two room accommodation plus kitchen and toilet should be constructed.

Compliance with Municipal Bye laws

All designs & drawings are created keeping in line with the municipal bye laws.

Building material

- PCC (1:3:6) for foundation
- RCC M-20 for substructure & superstructure (Column, Beam, Slab)
- HYSD Steel
- 1st class Brick Masonry
- 1:6 (Cement: Sand) plaster – 10 mm on soffit of beam & slab, 15 mm on internal walls & 20 mm on external walls
- IPS flooring

Structural Design

- Following are the general considerations in the analysis/design.
- For all structural elements, M20 grade concrete and Fe 415 grade of steel is used.
- Plinth beams passing through columns are provided as tie beams.
- Pedestals are proposed up to ground level.
- Beam Centre-line dimensions are followed for analysis and design.
- For all the building, walls of 250 mm and 125mm thick with 20 mm External plaster and 12 mm thick internal plaster are considered.
- Seismic loads are considered acting in the horizontal direction along either of the two principal directions.

Design data

- Live load: 2.0 kN/m² at typical floor
- 1.5 kN/m² on terrace (With Access) : 0.75 kN/m² on terrace (without Access)
- Floor finish 50mm (0.05*24) = : 1.2 kN/m²
- Ceiling plaster 12mm (0.012*20.8) : 0.25 kN/m²
- Partition walls (Wherever Necessary) : 1.0 kN/m²
- Terrace finish: 1.5 kN/m²
- Earthquake load: As per IS-1893 (Part 1) - 2002
- Depth of foundation below ground: ,0.7 m
- Walls: 250 mm thick brick masonry walls at external and 125mm walls internal.

Reference codes:

- IS 456: 2000 - Code of practice -Plain and Reinforced concrete.
- IS: 1893:2002 - Criteria for Earthquake resistant design of structures(Part-1)
- IS: 13920: 1993 - Ductile detailing of Reinforced concrete structures subjected to seismic forces.
- SP: 34 - Hand Book on Concrete Reinforcement and Detailing.
- S: 875: 1987 - Code of practice for design loads (other than earthquake) for buildings and structures. (Part-2)

Status of Physical Infrastructure

Ward No 1.

RAMKRISHNA PALLY	
Physical Infrastructure	Status
1. Connectivity to City-wide Water Supply System	Facility is not available
2. Connectivity to City-wide Storm-water Drainage Supply System	Partially connected
3. Connectivity to City-wide Sewerage System	Facility is not available
4. Whether the slum is prone to flooding due to rains	No
5. Frequency of garbage Disposal	Once in 2 days
6. Arrangement for Global Disposal	Municipal staff
7. Frequency of clearance open drains	Once in 3 days
8. Approach Road/Lane/Constructed Path to Slum	Motorable Pucca
9. Distance from the nearest Motorable road	Less than 0.5 km
10. Internal Road	Motorable Pucca
11. Whether Street light facility is available in the Slum	Yes

VEVAKANANDA PALLY	
Physical Infrastructure	Status
1. Connectivity to City-wide Water Supply System	Facility is not available
2. Connectivity to City-wide Storm-water Drainage Supply System	Partially connected
3. Connectivity to City-wide Sewerage System	Facility is not available
4. Whether the slum is prone to flooding due to rains	No
5. Frequency of garbage Disposal	Daily
6. Arrangement for Global Disposal	Municipal staff
7. Frequency of clearance open drains	Once in 2 days
8. Approach Road/Lane/Constructed Path to Slum	Motorable Pucca
9. Distance from the nearest Motorable road	Less than 0.5 km
10. Internal Road	Motorable Pucca
11. Whether Street light facility is available in the Slum	Yes

Ward No 2.

SARODA PALLY-1	
Physical Infrastructure	Status
1. Connectivity to City-wide Water Supply System	Facility is not available
2. Connectivity to City-wide Storm-water Drainage Supply System	Partially connected
3. Connectivity to City-wide Sewerage System	Facility is not available
4. Whether the slum is prone to flooding due to rains	No
5. Frequency of garbage Disposal	Once in 2 days
6. Arrangement for Global Disposal	Municipal staff
7. Frequency of clearance open drains	Once in 3 days
8. Approach Road/Lane/Constructed Path to Slum	Motorable Pucca
9. Distance from the nearest Motorable road	Less than 0.5 km
10. Internal Road	Motorable Pucca
11. Whether Street light facility is available in the Slum	Yes

INDIRA PALLY	
Physical Infrastructure	Status
1. Connectivity to City-wide Water Supply System	Facility is not available
2. Connectivity to City-wide Storm-water Drainage Supply System	Partially connected
3. Connectivity to City-wide Sewerage System	Facility is not available
4. Whether the slum is prone to flooding due to rains	No
5. Frequency of garbage Disposal	Once in 2 days
6. Arrangement for Global Disposal	Municipal staff
7. Frequency of clearance open drains	Once in 3 days
8. Approach Road/Lane/Constructed Path to Slum	Motorable Pucca
9. Distance from the nearest Motorable road	Less than 0.5 km
10. Internal Road	Non-Motorable Pucca
11. Whether Street light facility is available in the Slum	Yes

MADHYAM PALLY	
Physical Infrastructure	Status
1. Connectivity to City-wide Water Supply System	Facility is not available
2. Connectivity to City-wide Storm-water Drainage Supply System	Partially connected
3. Connectivity to City-wide Sewerage System	Facility is not available
4. Whether the slum is prone to flooding due to rains	No
5. Frequency of garbage Disposal	Once in 2 days
6. Arrangement for Global Disposal	Municipal staff
7. Frequency of clearance open drains	Once in 3 days
8. Approach Road/Lane/Constructed Path to Slum	Motorable Pucca
9. Distance from the nearest Motorable road	Less than 0.5 km
10. Internal Road	Motorable Pucca
11. Whether Street light facility is available in the Slum	Yes

Ward No 3.

SUVASH PALLY	
Physical Infrastructure	Status
1. Connectivity to City-wide Water Supply System	Facility is not available
2. Connectivity to City-wide Storm-water Drainage Supply System	Partially connected
3. Connectivity to City-wide Sewerage System	Facility is not available
4. Whether the slum is prone to flooding due to rains	15 days water logging
5. Frequency of garbage Disposal	Once in 2 days
6. Arrangement for Global Disposal	Municipal staff
7. Frequency of clearance open drains	Once in 3 days
8. Approach Road/Lane/Constructed Path to Slum	Motorable Pucca
9. Distance from the nearest Motorable road	Less than 0.5 km
10. Internal Road	Motorable Pucca
11. Whether Street light facility is available in the Slum	Yes

KORUNAMOYEE COLONY	
Physical Infrastructure	Status
1. Connectivity to City-wide Water Supply System	Facility is not available
2. Connectivity to City-wide Storm-water Drainage Supply System	Partially connected
3. Connectivity to City-wide Sewerage System	Facility is not available
4. Whether the slum is prone to flooding due to rains	15 days water logging
5. Frequency of garbage Disposal	Once in 2 days
6. Arrangement for Global Disposal	Municipal staff
7. Frequency of clearance open drains	Once in 3 days
8. Approach Road/Lane/Constructed Path to Slum	Motorable Pucca
9. Distance from the nearest Motorable road	Less than 0.5 km
10. Internal Road	Non-motorable Pucca
11. Whether Street light facility is available in the Slum	Yes

Ward No 4.

RABINDRA PALLY	
Physical Infrastructure	Status
1. Connectivity to City-wide Water Supply System	Facility is not available
2. Connectivity to City-wide Storm-water Drainage Supply System	Partially connected
3. Connectivity to City-wide Sewerage System	Facility is not available
4. Whether the slum is prone to flooding due to rains	No
5. Frequency of garbage Disposal	Once in 2 days
6. Arrangement for Global Disposal	Municipal staff
7. Frequency of clearance open drains	Once in 3 days
8. Approach Road/Lane/Constructed Path to Slum	Motorable Pucca
9. Distance from the nearest Motorable road	Less than 0.5 km
10. Internal Road	Non-motorable Pucca
11. Whether Street light facility is available in the Slum	Yes

LOKENATH PALLY	
Physical Infrastructure	Status
1. Connectivity to City-wide Water Supply System	Facility is not available
2. Connectivity to City-wide Storm-water Drainage Supply System	Partially connected
3. Connectivity to City-wide Sewerage System	Facility is not available
4. Whether the slum is prone to flooding due to rains	No
5. Frequency of garbage Disposal	Once in 2 days
6. Arrangement for Global Disposal	Municipal staff
7. Frequency of clearance open drains	Once in 3 days
8. Approach Road/Lane/Constructed Path to Slum	Motorable Pucca
9. Distance from the nearest Motorable road	Less than 0.5 km
10. Internal Road	Motorable Pucca
11. Whether Street light facility is available in the Slum	Yes

Ward No 5.

SUDARSHAN PARA	
Physical Infrastructure	Status
1. Connectivity to City-wide Water Supply System	Facility is not available
2. Connectivity to City-wide Storm-water Drainage Supply System	Partially connected
3. Connectivity to City-wide Sewerage System	Facility is not available
4. Whether the slum is prone to flooding due to rains	15 days water logging
5. Frequency of garbage Disposal	Once in 2 days
6. Arrangement for Global Disposal	Municipal staff
7. Frequency of clearance open drains	Once in 3 days
8. Approach Road/Lane/Constructed Path to Slum	Motorable Pucca
9. Distance from the nearest Motorable road	Less than 0.5 km
10. Internal Road	Motorable Pucca
11. Whether Street light facility is available in the Slum	Yes

NUTAN PARA	
Physical Infrastructure	Status
1. Connectivity to City-wide Water Supply System	Facility is not available
2. Connectivity to City-wide Storm-water Drainage Supply System	Partially connected
3. Connectivity to City-wide Sewerage System	Facility is not available
4. Whether the slum is prone to flooding due to rains	No
5. Frequency of garbage Disposal	Once in 2 days
6. Arrangement for Global Disposal	Municipal staff
7. Frequency of clearance open drains	Once in 3 days
8. Approach Road/Lane/Constructed Path to Slum	Motorable Pucca
9. Distance from the nearest Motorable road	Less than 0.5 km
10. Internal Road	Motorable Pucca
11. Whether Street light facility is available in the Slum	Yes

MUKTI PARA	
Physical Infrastructure	Status
1. Connectivity to City-wide Water Supply System	Facility is not available
2. Connectivity to City-wide Storm-water Drainage Supply System	Partially connected
3. Connectivity to City-wide Sewerage System	Facility is not available
4. Whether the slum is prone to flooding due to rains	No
5. Frequency of garbage Disposal	Once in 2 days
6. Arrangement for Global Disposal	Municipal staff
7. Frequency of clearance open drains	Once in 3 days
8. Approach Road/Lane/Constructed Path to Slum	Motorable Pucca
9. Distance from the nearest Motorable road	Less than 0.5 km
10. Internal Road	Motorable Pucca
11. Whether Street light facility is available in the Slum	Yes

Ward No 6.

GANDHI NAGAR	
Physical Infrastructure	Status
1. Connectivity to City-wide Water Supply System	Facility is not available
2. Connectivity to City-wide Storm-water Drainage Supply System	Partially connected
3. Connectivity to City-wide Sewerage System	Facility is not available
4. Whether the slum is prone to flooding due to rains	No
5. Frequency of garbage Disposal	Once in 2 days
6. Arrangement for Global Disposal	Municipal staff
7. Frequency of clearance open drains	Once in 3 days
8. Approach Road/Lane/Constructed Path to Slum	Motorable Pucca
9. Distance from the nearest Motorable road	Less than 0.5 km
10. Internal Road	Motorable Pucca
11. Whether Street light facility is available in the Slum	Yes

BIDHAN NAGAR	
Physical Infrastructure	Status
1. Connectivity to City-wide Water Supply System	Facility is not available
2. Connectivity to City-wide Storm-water Drainage Supply System	Partially connected
3. Connectivity to City-wide Sewerage System	Facility is not available
4. Whether the slum is prone to flooding due to rains	No
5. Frequency of garbage Disposal	Once in 2 days
6. Arrangement for Global Disposal	Municipal staff
7. Frequency of clearance open drains	Once in 3 days
8. Approach Road/Lane/Constructed Path to Slum	Motorable Pucca
9. Distance from the nearest Motorable road	Less than 0.5 km
10. Internal Road	Motorable Pucca
11. Whether Street light facility is available in the Slum	Yes

SUKANTA PALLY	
Physical Infrastructure	Status
1. Connectivity to City-wide Water Supply System	Facility is not available
2. Connectivity to City-wide Storm-water Drainage Supply System	Partially connected
3. Connectivity to City-wide Sewerage System	Facility is not available
4. Whether the slum is prone to flooding due to rains	No
5. Frequency of garbage Disposal	Once in 2 days
6. Arrangement for Global Disposal	Municipal staff
7. Frequency of clearance open drains	Once in 3 days
8. Approach Road/Lane/Constructed Path to Slum	Motorable Pucca
9. Distance from the nearest Motorable road	Less than 0.5 km
10. Internal Road	Motorable Pucca
11. Whether Street light facility is available in the Slum	Yes

Ward No 7.

NIVEDITA PALLY	
Physical Infrastructure	Status
1. Connectivity to City-wide Water Supply System	Facility is not available
2. Connectivity to City-wide Storm-water Drainage Supply System	Partially connected
3. Connectivity to City-wide Sewerage System	Facility is not available
4. Whether the slum is prone to flooding due to rains	No
5. Frequency of garbage Disposal	Once in 2 days
6. Arrangement for Global Disposal	Municipal staff
7. Frequency of clearance open drains	Once in 3 days
8. Approach Road/Lane/Constructed Path to Slum	Motorable Pucca
9. Distance from the nearest Motorable road	Less than 0.5 km
10. Internal Road	Motorable Pucca
11. Whether Street light facility is available in the Slum	Yes

SORBOSRI PALLY	
Physical Infrastructure	Status
1. Connectivity to City-wide Water Supply System	Facility is not available
2. Connectivity to City-wide Storm-water Drainage Supply System	Partially connected
3. Connectivity to City-wide Sewerage System	Facility is not available
4. Whether the slum is prone to flooding due to rains	No
5. Frequency of garbage Disposal	Once in 2 days
6. Arrangement for Global Disposal	Municipal staff
7. Frequency of clearance open drains	Once in 3 days
8. Approach Road/Lane/Constructed Path to Slum	Motorable Pucca
9. Distance from the nearest Motorable road	Less than 0.5 km
10. Internal Road	Motorable Pucca
11. Whether Street light facility is available in the Slum	Yes

SARODA PALLY	
Physical Infrastructure	Status
1. Connectivity to City-wide Water Supply System	Facility is not available
2. Connectivity to City-wide Storm-water Drainage Supply System	Partially connected
3. Connectivity to City-wide Sewerage System	Facility is not available
4. Whether the slum is prone to flooding due to rains	No
5. Frequency of garbage Disposal	Once in 2 days
6. Arrangement for Global Disposal	Municipal staff
7. Frequency of clearance open drains	Once in 3 days
8. Approach Road/Lane/Constructed Path to Slum	Motorable Pucca
9. Distance from the nearest Motorable road	Less than 0.5 km
10. Internal Road	Motorable Pucca
11. Whether Street light facility is available in the Slum	Yes

Ward No 8.

AROBINDA PALLY	
Physical Infrastructure	Status
1. Connectivity to City-wide Water Supply System	Facility is not available
2. Connectivity to City-wide Storm-water Drainage Supply System	Partially connected
3. Connectivity to City-wide Sewerage System	Facility is not available
4. Whether the slum is prone to flooding due to rains	No
5. Frequency of garbage Disposal	Once in 2 days
6. Arrangement for Global Disposal	Municipal staff
7. Frequency of clearance open drains	Once in 3 days
8. Approach Road/Lane/Constructed Path to Slum	Motorable Pucca
9. Distance from the nearest Motorable road	Less than 0.5 km
10. Internal Road	Non Motorable Pucca
11. Whether Street light facility is available in the Slum	Yes

SAROT PALLY	
Physical Infrastructure	Status
1. Connectivity to City-wide Water Supply System	Facility is not available
2. Connectivity to City-wide Storm-water Drainage Supply System	Partially connected
3. Connectivity to City-wide Sewerage System	Facility is not available
4. Whether the slum is prone to flooding due to rains	No
5. Frequency of garbage Disposal	Once in 2 days
6. Arrangement for Global Disposal	Municipal staff
7. Frequency of clearance open drains	Once in 3 days
8. Approach Road/Lane/Constructed Path to Slum	Motorable Pucca
9. Distance from the nearest Motorable road	Less than 0.5 km
10. Internal Road	Non Motorable Pucca
11. Whether Street light facility is available in the Slum	Yes

Ward No 9.

BIDYASAGAR PALLY	
Physical Infrastructure	Status
1. Connectivity to City-wide Water Supply System	Facility is not available
2. Connectivity to City-wide Strom-water Drainage Supply System	Partially connected
3. Connectivity to City-wide Sewerage System	Facility is not available
4. Whether the slum is prone to flooding due to rains	15 days water logging
5. Frequency of garbage Disposal	Once in 2 days
6. Arrangement for Global Disposal	Municipal staff
7. Frequency of clearance open drains	Once in 3 days
8. Approach Road/Lane/Constructed Path to Slum	Motorable Pucca
9. Distance from the nearest Motorable road	Less than 0.5 km
10. Internal Road	Non Motorable Pucca
11. Whether Street light facility is available in the Slum	Yes

GURUCHAND PALLY	
Physical Infrastructure	Status
1. Connectivity to City-wide Water Supply System	Facility is not available
2. Connectivity to City-wide Strom-water Drainage Supply System	Partially connected
3. Connectivity to City-wide Sewerage System	Facility is not available
4. Whether the slum is prone to flooding due to rains	15 days water logging
5. Frequency of garbage Disposal	Once in 2 days
6. Arrangement for Global Disposal	Municipal staff
7. Frequency of clearance open drains	Once in 3 days
8. Approach Road/Lane/Constructed Path to Slum	Motorable Pucca
9. Distance from the nearest Motorable road	Less than 0.5 km
10. Internal Road	Non Motorable Pucca
11. Whether Street light facility is available in the Slum	Yes

Ward No 10.

KORUNAMOYEE PALLY	
Physical Infrastructure	Status
1. Connectivity to City-wide Water Supply System	Facility is not available
2. Connectivity to City-wide Storm-water Drainage Supply System	Partially connected
3. Connectivity to City-wide Sewerage System	Facility is not available
4. Whether the slum is prone to flooding due to rains	No
5. Frequency of garbage Disposal	Once in 2 days
6. Arrangement for Global Disposal	Municipal staff
7. Frequency of clearance open drains	Once in 3 days
8. Approach Road/Lane/Constructed Path to Slum	Motorable Pucca
9. Distance from the nearest Motorable road	Less than 0.5 km
10. Internal Road	Non Motorable Pucca
11. Whether Street light facility is available in the Slum	Yes

PRATIMA PALLY	
Physical Infrastructure	Status
1. Connectivity to City-wide Water Supply System	Facility is not available
2. Connectivity to City-wide Storm-water Drainage Supply System	Partially connected
3. Connectivity to City-wide Sewerage System	Facility is not available
4. Whether the slum is prone to flooding due to rains	No
5. Frequency of garbage Disposal	Once in 2 days
6. Arrangement for Global Disposal	Municipal staff
7. Frequency of clearance open drains	Once in 3 days
8. Approach Road/Lane/Constructed Path to Slum	Motorable Pucca
9. Distance from the nearest Motorable road	Less than 0.5 km
10. Internal Road	Non Motorable Pucca
11. Whether Street light facility is available in the Slum	Yes

SATER PALLY	
Physical Infrastructure	Status
1. Connectivity to City-wide Water Supply System	Facility is not available
2. Connectivity to City-wide Storm-water Drainage Supply System	Partially connected
3. Connectivity to City-wide Sewerage System	Facility is not available
4. Whether the slum is prone to flooding due to rains	No
5. Frequency of garbage Disposal	Once in 2 days
6. Arrangement for Global Disposal	Municipal staff
7. Frequency of clearance open drains	Once in 3 days
8. Approach Road/Lane/Constructed Path to Slum	Motorable Pucca
9. Distance from the nearest Motorable road	Less than 0.5 km
10. Internal Road	Non Motorable Pucca
11. Whether Street light facility is available in the Slum	Yes

Ward No 11.

HARICHAND PALLY	
Physical Infrastructure	Status
1. Connectivity to City-wide Water Supply System	Facility is not available
2. Connectivity to City-wide Storm-water Drainage Supply System	Partially connected
3. Connectivity to City-wide Sewerage System	Facility is not available
4. Whether the slum is prone to flooding due to rains	No
5. Frequency of garbage Disposal	Once in 2 days
6. Arrangement for Global Disposal	Municipal staff
7. Frequency of clearance open drains	Once in 3 days
8. Approach Road/Lane/Constructed Path to Slum	Motorable Pucca
9. Distance from the nearest Motorable road	Less than 0.5 km
10. Internal Road	Motorable Pucca
11. Whether Street light facility is available in the Slum	Yes

AMMEDH NAGAR	
Physical Infrastructure	Status
1. Connectivity to City-wide Water Supply System	Facility is not available
2. Connectivity to City-wide Storm-water Drainage Supply System	Partially connected
3. Connectivity to City-wide Sewerage System	Facility is not available
4. Whether the slum is prone to flooding due to rains	No
5. Frequency of garbage Disposal	Once in 2 days
6. Arrangement for Global Disposal	Municipal staff
7. Frequency of clearance open drains	Once in 3 days
8. Approach Road/Lane/Constructed Path to Slum	Motorable Pucca
9. Distance from the nearest Motorable road	Less than 0.5 km
10. Internal Road	Motorable Pucca
11. Whether Street light facility is available in the Slum	Yes

Ward No 12.

BANKIM NAGAR	
Physical Infrastructure	Status
1. Connectivity to City-wide Water Supply System	Facility is not available
2. Connectivity to City-wide Storm-water Drainage Supply System	Partially connected
3. Connectivity to City-wide Sewerage System	Facility is not available
4. Whether the slum is prone to flooding due to rains	No
5. Frequency of garbage Disposal	Once in 2 days
6. Arrangement for Global Disposal	Municipal staff
7. Frequency of clearance open drains	Once in 3 days
8. Approach Road/Lane/Constructed Path to Slum	Motorable Pucca
9. Distance from the nearest Motorable road	Less than 0.5 km
10. Internal Road	Motorable Pucca
11. Whether Street light facility is available in the Slum	Yes

INDIRA PALLY	
Physical Infrastructure	Status
1. Connectivity to City-wide Water Supply System	Facility is not available
2. Connectivity to City-wide Storm-water Drainage Supply System	Partially connected
3. Connectivity to City-wide Sewerage System	Facility is not available
4. Whether the slum is prone to flooding due to rains	No
5. Frequency of garbage Disposal	Once in 2 days
6. Arrangement for Global Disposal	Municipal staff
7. Frequency of clearance open drains	Once in 3 days
8. Approach Road/Lane/Constructed Path to Slum	Motorable Pucca
9. Distance from the nearest Motorable road	Less than 0.5 km
10. Internal Road	Motorable Pucca
11. Whether Street light facility is available in the Slum	Yes

RAJIB PALLY	
Physical Infrastructure	Status
1. Connectivity to City-wide Water Supply System	Facility is not available
2. Connectivity to City-wide Storm-water Drainage Supply System	Partially connected
3. Connectivity to City-wide Sewerage System	Facility is not available
4. Whether the slum is prone to flooding due to rains	15 days water logging
5. Frequency of garbage Disposal	Once in 2 days
6. Arrangement for Global Disposal	Municipal staff
7. Frequency of clearance open drains	Once in 3 days
8. Approach Road/Lane/Constructed Path to Slum	Motorable Pucca
9. Distance from the nearest Motorable road	Less than 0.5 km
10. Internal Road	Non Motorable Pucca
11. Whether Street light facility is available in the Slum	Yes

Details of Social Infrastructure at a glance:

- RAMKRISHNA PALLY, Slum Code- 01, Ward No. 1

Education & Social Infrastructure	
Pre-primary School	
Anganwadi under ICDS	1 Nos.
Municipal Pre-school	NA
Private Pre-school	NA
Primary School	
Municipal	NA
State Government	Within distance less than 0.5 km
Private	NA
High School	
Municipal	NA
Private	NA
State Government	Within distance less than 2 km
Adult Education Centre	NA
Health Facilities	NA
Urban Health Post	NA
Primary Health Centre	1 Nos.
Government Hospital	Within distance less than 10 km
Maternity Centre	NA
Private Clinic	NA
Registered Medical Practitioner (RMP)	NA
Ayurvedic Doctor/Vaidya	NA
Social Development/Welfare	NA
Community Hall	NA
Livelihood/Production Centre	NA
Vocational Training/Training cum Production Centre	NA
Street Children Rehabilitation Centre	NA
Night Shelter	NA
Old Age Home	NA
Self Help Groups/DWCUA Groups in Slum	NA
No. of Neighbourhood Groups (NHGs) in slum	5 Nos
Slum-dwellers Association	NA
Youth Association	1
Women's Association/Mahila Samithis	NA

VEVAKANANDA PALLY Slum Code- 02, Ward No. 1

Education & Social Infrastructure	
Pre-primary School	
Anganwadi under ICDS	Within distance less than 1 km
Municipal Pre-school	NA
Private Pre-school	NA
Primary School	
Municipal	NA
State Government	Within distance less than 0.5 km
Private	NA
High School	
Municipal	NA
Private	NA
State Government	Within distance less than 1 km
Adult Education Centre	NA
Health Facilities	NA
Urban Health Post	NA
Primary Health Centre	NA
Government Hospital	Within distance less than 10 km
Maternity Centre	NA
Private Clinic	NA
Registered Medical Practitioner (RMP)	NA
Ayurvedic Doctor/Vaidya	NA
Social Development/Welfare	NA
Community Hall	NA
Livelihood/Production Centre	NA
Vocational Training/Training cum Production Centre	NA
Street Children Rehabilitation Centre	NA
Night Shelter	NA
Old Age Home	NA
Self Help Groups/DWCUA Groups in Slum	NA
No. of Neighbourhood Groups (NHGs) in slum	3 Nos
Slum-dwellers Association	NA
Youth Association	1
Women's Association/Mahila Samithis	NA

SARODA PALLY ,Slum . 2 Code- 03, Ward No

Education & Social Infrastructure	
Pre-primary School	
Anganwadi under ICDS	2 Nos
Municipal Pre-school	NA
Private Pre-school	NA
Primary School	
Municipal	NA
State Government	1 Nos
Private	NA
High School	
Municipal	NA
Private	NA
State Government	Within distance less than 1 km
Adult Education Centre	NA
Health Facilities	
Urban Health Post	NA
Primary Health Centre	Within distance less than 0.5 km
Government Hospital	Within distance less than 10 km
Maternity Centre	NA
Private Clinic	NA
Registered Medical Practitioner (RMP)	NA
Ayurvedic Doctor/Vaidya	NA
Social Development/Welfare	NA
Community Hall	NA
Livelihood/Production Centre	NA
Vocational Training/Training cum Production Centre	NA
Street Children Rehabilitation Centre	NA
Night Shelter	NA
Old Age Home	NA
Self Help Groups/DWCUA Groups in Slum	NA
No. of Neighbourhood Groups (NHGs) in slum	7 Nos
Slum-dwellers Association	NA
Youth Association	1
Women's Association/Mahila Samithis	NA

INDIRA PALLY, Slum Code- 04, Ward No. 2

Education & Social Infrastructure	
Pre-primary School	
Anganwadi under ICDS	Within distance less than 0.5 km
Municipal Pre-school	NA
Private Pre-school	NA
Primary School	
Municipal	NA
State Government	Within distance less than 0.5 km
Private	NA
High School	
Municipal	NA
Private	NA
State Government	Within distance less than 1 km
Adult Education Centre	NA
Health Facilities	NA
Urban Health Post	NA
Primary Health Centre	Within distance less than 1 km
Government Hospital	Within distance less than 10 km
Maternity Centre	NA
Private Clinic	NA
Registered Medical Practitioner (RMP)	NA
Ayurvedic Doctor/Vaidya	NA
Social Development/Welfare	NA
Community Hall	1 Nos
Livelihood/Production Centre	NA
Vocational Training/Training cum Production Centre	NA
Street Children Rehabilitation Centre	NA
Night Shelter	NA
Old Age Home	NA
Self Help Groups/DWCUA Groups in Slum	NA
No. of Neighbourhood Groups (NHGs) in slum	6 Nos
Slum-dwellers Association	NA
Youth Association	NA
Women's Association/Mahila Samithis	NA

MADHYAM PALLY, Slum Code- 05, Ward No. 2

Education & Social Infrastructure	
Pre-primary School	
Anganwadi under ICDS	Within distance less than 0.5 km
Municipal Pre-school	NA
Private Pre-school	NA
Primary School	
Municipal	NA
State Government	Within distance less than 0.5 km
Private	NA
High School	
Municipal	NA
Private	NA
State Government	Within distance less than 1 km
Adult Education Centre	NA
Health Facilities	
Urban Health Post	NA
Primary Health Centre	Within distance less than 1 km
Government Hospital	Within distance less than 10 km
Maternity Centre	NA
Private Clinic	NA
Registered Medical Practitioner (RMP)	NA
Ayurvedic Doctor/Vaidya	NA
Social Development/Welfare	NA
Community Hall	NA
Livelihood/Production Centre	NA
Vocational Training/Training cum Production Centre	NA
Street Children Rehabilitation Centre	NA
Night Shelter	NA
Old Age Home	NA
Self Help Groups/DWCUA Groups in Slum	NA
No. of Neighbourhood Groups (NHGs) in slum	7 Nos
Slum-dwellers Association	NA
Youth Association	NA
Women's Association/Mahila Samithis	NA

SUVASH PALLY Slum Code- 06, Ward No. 3.

Education & Social Infrastructure	
Pre-primary School	
Anganwadi under ICDS	1 Nos
Municipal Pre-school	NA
Private Pre-school	NA
Primary School	
Municipal	NA
State Government	Within distance less than 1 km
Private	NA
High School	
Municipal	NA
Private	NA
State Government	Within distance less than 1 km
Adult Education Centre	NA
Health Facilities	NA
Urban Health Post	NA
Primary Health Centre	Within distance less than 1 km
Government Hospital	Within distance less than 10 km
Maternity Centre	NA
Private Clinic	NA
Registered Medical Practitioner (RMP)	NA
Ayurvedic Doctor/Vaidya	NA
Social Development/Welfare	NA
Community Hall	NA
Livelihood/Production Centre	NA
Vocational Training/Training cum Production Centre	NA
Street Children Rehabilitation Centre	NA
Night Shelter	NA
Old Age Home	NA
Self Help Groups/DWCUA Groups in Slum	NA
No. of Neighbourhood Groups (NHGs) in slum	8 Nos
Slum-dwellers Association	NA
Youth Association	2 Nos
Women's Association/Mahila Samithis	1 Nos

KORUNAMOYEE COLONY, Slum Code- 07, Ward No. 3.

Education & Social Infrastructure	
Pre-primary School	
Anganwadi under ICDS	Within distance less than 1 km
Municipal Pre-school	NA
Private Pre-school	NA
Primary School	
Municipal	NA
State Government	Within distance less than 1 km
Private	NA
High School	
Municipal	NA
Private	NA
State Government	Within distance less than 1 km
Adult Education Centre	NA
Health Facilities	
Urban Health Post	NA
Primary Health Centre	NA
Government Hospital	Within distance less than 10 km
Maternity Centre	NA
Private Clinic	NA
Registered Medical Practitioner (RMP)	NA
Ayurvedic Doctor/Vaidya	NA
Social Development/Welfare	NA
Community Hall	NA
Livelihood/Production Centre	NA
Vocational Training/Training cum Production Centre	NA
Street Children Rehabilitation Centre	NA
Night Shelter	NA
Old Age Home	NA
Self Help Groups/DWCUA Groups in Slum	NA
No. of Neighbourhood Groups (NHGs) in slum	9 Nos
Slum-dwellers Association	NA
Youth Association	2 Nos
Women's Association/Mahila Samithis	NA

RABINDRA PALLY, Slum Code- 08, Ward No. 4.

Education & Social Infrastructure	
Pre-primary School	
Anganwadi under ICDS	1 Nos
Municipal Pre-school	NA
Private Pre-school	NA
Primary School	
Municipal	NA
State Government	1 Nos
Private	NA
High School	
Municipal	NA
Private	NA
State Government	Within distance less than 1 km
Adult Education Centre	NA
Health Facilities	
Urban Health Post	NA
Primary Health Centre	Within distance less than 1 km
Government Hospital	Within distance less than 10 km
Maternity Centre	NA
Private Clinic	NA
Registered Medical Practitioner (RMP)	1 Nos
Ayurvedic Doctor/Vaidya	NA
Social Development/Welfare	NA
Community Hall	1 Nos
Livelihood/Production Centre	1 Nos
Vocational Training/Training cum Production Centre	NA
Street Children Rehabilitation Centre	NA
Night Shelter	NA
Old Age Home	NA
Self Help Groups/DWCUA Groups in Slum	NA
No. of Neighbourhood Groups (NHGs) in slum	10 Nos
Slum-dwellers Association	NA
Youth Association	1
Women's Association/Mahila Samithis	NA

LOKENATH PALLY, Slum Code- 09, Ward No. 4.

Education & Social Infrastructure	
Pre-primary School	
Anganwadi under ICDS	1 Nos
Municipal Pre-school	NA
Private Pre-school	NA
Primary School	
Municipal	NA
State Government	Within distance less than 0.5 km
Private	NA
High School	
Municipal	NA
Private	NA
State Government	Within distance less than 1 km
Adult Education Centre	NA
Health Facilities	
Urban Health Post	NA
Primary Health Centre	Within distance less than 1 km
Government Hospital	Within distance less than 10 km
Maternity Centre	NA
Private Clinic	NA
Registered Medical Practitioner (RMP)	NA
Ayurvedic Doctor/Vaidya	NA
Social Development/Welfare	NA
Community Hall	NA
Livelihood/Production Centre	NA
Vocational Training/Training cum Production Centre	NA
Street Children Rehabilitation Centre	NA
Night Shelter	NA
Old Age Home	NA
Self Help Groups/DWCUA Groups in Slum	NA
No. of Neighbourhood Groups (NHGs) in slum	11 Nos
Slum-dwellers Association	NA
Youth Association	1
Women's Association/Mahila Samithis	NA

SUDARSHAN PARA, Slum Code- 10, Ward No. 5.

Education & Social Infrastructure	
Pre-primary School	
Anganwadi under ICDS	Within distance less than 1 km
Municipal Pre-school	NA
Private Pre-school	NA
Primary School	
Municipal	NA
State Government	Within distance less than 0.5 km
Private	NA
High School	
Municipal	NA
Private	NA
State Government	1 Nos
Adult Education Centre	NA
Health Facilities	NA
Urban Health Post	NA
Primary Health Centre	Within distance less than 1 km
Government Hospital	Within distance less than 10 km
Maternity Centre	NA
Private Clinic	NA
Registered Medical Practitioner (RMP)	1 Nos
Ayurvedic Doctor/Vaidya	NA
Social Development/Welfare	NA
Community Hall	NA
Livelihood/Production Centre	NA
Vocational Training/Training cum Production Centre	NA
Street Children Rehabilitation Centre	NA
Night Shelter	NA
Old Age Home	NA
Self Help Groups/DWCUA Groups in Slum	NA
No. of Neighbourhood Groups (NHGs) in slum	10 Nos
Slum-dwellers Association	NA
Youth Association	NA
Women's Association/Mahila Samithis	NA

NUTAN PARA, Slum Code- 11, Ward No. 5.

Education & Social Infrastructure	
Pre-primary School	
Anganwadi under ICDS	1 Nos
Municipal Pre-school	NA
Private Pre-school	NA
Primary School	
Municipal	NA
State Government	Within distance less than 0.5 km
Private	2 Nos.
High School	
Municipal	NA
Private	NA
State Government	Within distance less than 0.5 km
Adult Education Centre	NA
Health Facilities	NA
Urban Health Post	NA
Primary Health Centre	Within distance less than 0.5 km
Government Hospital	Within distance less than 10 km
Maternity Centre	NA
Private Clinic	NA
Registered Medical Practitioner (RMP)	NA
Ayurvedic Doctor/Vaidya	1 Nos
Social Development/Welfare	NA
Community Hall	NA
Livelihood/Production Centre	NA
Vocational Training/Training cum Production Centre	NA
Street Children Rehabilitation Centre	NA
Night Shelter	NA
Old Age Home	NA
Self Help Groups/DWCUA Groups in Slum	NA
No. of Neighbourhood Groups (NHGs) in slum	8 Nos
Slum-dwellers Association	NA
Youth Association	1
Women's Association/Mahila Samithis	NA

MUKTI PARA, Slum Code- 12, Ward No. 5.

Education & Social Infrastructure	
Pre-primary School	
Anganwadi under ICDS	Within distance less than 1 km
Municipal Pre-school	NA
Private Pre-school	NA
Primary School	
Municipal	NA
State Government	Within distance less than 0.5 km
Private	NA
High School	
Municipal	NA
Private	NA
State Government	Within distance less than 0.5 km
Adult Education Centre	NA
Health Facilities	
Urban Health Post	NA
Primary Health Centre	NA
Government Hospital	Within distance less than 10 km
Maternity Centre	NA
Private Clinic	NA
Registered Medical Practitioner (RMP)	1 Nos
Ayurvedic Doctor/Vaidya	NA
Social Development/Welfare	NA
Community Hall	NA
Livelihood/Production Centre	NA
Vocational Training/Training cum Production Centre	NA
Street Children Rehabilitation Centre	NA
Night Shelter	NA
Old Age Home	NA
Self Help Groups/DWCUA Groups in Slum	NA
No. of Neighbourhood Groups (NHGs) in slum	9 Nos
Slum-dwellers Association	NA
Youth Association	1
Women's Association/Mahila Samithis	NA

GANDHI NAGAR, Slum Code- 13, Ward No. 6.

Education & Social Infrastructure	
Pre-primary School	
Anganwadi under ICDS	Within distance less than 1 km
Municipal Pre-school	NA
Private Pre-school	NA
Primary School	
Municipal	NA
State Government	Within distance less than 0.5 km
Private	NA
High School	
Municipal	NA
Private	NA
State Government	Within distance less than 1 km
Adult Education Centre	NA
Health Facilities	NA
Urban Health Post	NA
Primary Health Centre	Within distance less than 0.5 km
Government Hospital	Within distance less than 10 km
Maternity Centre	NA
Private Clinic	NA
Registered Medical Practitioner (RMP)	NA
Ayurvedic Doctor/Vaidya	NA
Social Development/Welfare	NA
Community Hall	NA
Livelihood/Production Centre	NA
Vocational Training/Training cum Production Centre	NA
Street Children Rehabilitation Centre	NA
Night Shelter	NA
Old Age Home	NA
Self Help Groups/DWCUA Groups in Slum	NA
No. of Neighbourhood Groups (NHGs) in slum	6 Nos
Slum-dwellers Association	NA
Youth Association	NA
Women's Association/Mahila Samithis	NA

BIDHAN NAGAR, Slum Code- 14, Ward No. 6.

Education & Social Infrastructure	
Pre-primary School	
Anganwadi under ICDS	Within distance less than 1 km
Municipal Pre-school	NA
Private Pre-school	NA
Primary School	
Municipal	NA
State Government	Within distance less than 0.5 km
Private	NA
High School	
Municipal	NA
Private	NA
State Government	Within distance less than 1 km
Adult Education Centre	NA
Health Facilities	NA
Urban Health Post	NA
Primary Health Centre	Within distance less than 0.5 km
Government Hospital	Within distance less than 10 km
Maternity Centre	NA
Private Clinic	NA
Registered Medical Practitioner (RMP)	NA
Ayurvedic Doctor/Vaidya	NA
Social Development/Welfare	NA
Community Hall	NA
Livelihood/Production Centre	NA
Vocational Training/Training cum Production Centre	NA
Street Children Rehabilitation Centre	NA
Night Shelter	NA
Old Age Home	NA
Self Help Groups/DWCUA Groups in Slum	NA
No. of Neighbourhood Groups (NHGs) in slum	5 Nos
Slum-dwellers Association	NA
Youth Association	1 Nos
Women's Association/Mahila Samithis	NA

SUKANTA PALLY, Slum Code- 15, Ward No. 6.

Education & Social Infrastructure	
Pre-primary School	
Anganwadi under ICDS	1 Nos
Municipal Pre-school	NA
Private Pre-school	NA
Primary School	
Municipal	NA
State Government	1 Nos
Private	NA
High School	
Municipal	NA
Private	NA
State Government	Within distance less than 0.5 km
Adult Education Centre	NA
Health Facilities	
Urban Health Post	NA
Primary Health Centre	1 Nos
Government Hospital	Within distance less than 10 km
Maternity Centre	NA
Private Clinic	NA
Registered Medical Practitioner (RMP)	NA
Ayurvedic Doctor/Vaidya	NA
Social Development/Welfare	NA
Community Hall	NA
Livelihood/Production Centre	NA
Vocational Training/Training cum Production Centre	NA
Street Children Rehabilitation Centre	NA
Night Shelter	NA
Old Age Home	NA
Self Help Groups/DWCUA Groups in Slum	NA
No. of Neighbourhood Groups (NHGs) in slum	6 Nos
Slum-dwellers Association	NA
Youth Association	NA
Women's Association/Mahila Samithis	NA

NIVEDITA PALLY, Slum Code- 16, Ward No. 7.

Education & Social Infrastructure	
Pre-primary School	
Anganwadi under ICDS	1 Nos
Municipal Pre-school	NA
Private Pre-school	NA
Primary School	
Municipal	NA
State Government	Within distance less than 0.5 km
Private	NA
High School	
Municipal	NA
Private	NA
State Government	Within distance less than 0.5 km
Adult Education Centre	NA
Health Facilities	
Urban Health Post	NA
Primary Health Centre	Within distance less than 1 km
Government Hospital	Within distance less than 10 km
Maternity Centre	NA
Private Clinic	3 Nos
Registered Medical Practitioner (RMP)	NA
Ayurvedic Doctor/Vaidya	NA
Social Development/Welfare	NA
Community Hall	NA
Livelihood/Production Centre	NA
Vocational Training/Training cum Production Centre	NA
Street Children Rehabilitation Centre	NA
Night Shelter	NA
Old Age Home	NA
Self Help Groups/DWCUA Groups in Slum	NA
No. of Neighbourhood Groups (NHGs) in slum	6 Nos
Slum-dwellers Association	NA
Youth Association	3 Nos
Women's Association/Mahila Samithis	NA

SORBOSRI PALLY, Slum Code- 17, Ward No. 7.

Education & Social Infrastructure	
Pre-primary School	
Anganwadi under ICDS	Within distance less than 0.5 km
Municipal Pre-school	NA
Private Pre-school	NA
Primary School	
Municipal	NA
State Government	Within distance less than 1 km
Private	NA
High School	
Municipal	NA
Private	NA
State Government	Within distance less than 1 km
Adult Education Centre	NA
Health Facilities	NA
Urban Health Post	NA
Primary Health Centre	Within distance less than 0.5 km
Government Hospital	Within distance less than 10 km
Maternity Centre	NA
Private Clinic	NA
Registered Medical Practitioner (RMP)	1 Nos
Ayurvedic Doctor/Vaidya	NA
Social Development/Welfare	NA
Community Hall	NA
Livelihood/Production Centre	NA
Vocational Training/Training cum Production Centre	NA
Street Children Rehabilitation Centre	NA
Night Shelter	NA
Old Age Home	NA
Self Help Groups/DWCUA Groups in Slum	NA
No. of Neighbourhood Groups (NHGs) in slum	6 Nos
Slum-dwellers Association	NA
Youth Association	2 Nos
Women's Association/Mahila Samithis	NA

SARODA PALLY, Slum Code- 18, Ward No. 7.

Education & Social Infrastructure	
Pre-primary School	
Anganwadi under ICDS	Within distance less than 1 km
Municipal Pre-school	NA
Private Pre-school	NA
Primary School	
Municipal	NA
State Government	1 Nos
Private	NA
High School	
Municipal	NA
Private	NA
State Government	Within distance less than 0.5 km
Adult Education Centre	NA
Health Facilities	NA
Urban Health Post	NA
Primary Health Centre	1 Nos
Government Hospital	Within distance less than 10 km
Maternity Centre	NA
Private Clinic	NA
Registered Medical Practitioner (RMP)	2 Nos
Ayurvedic Doctor/Vaidya	NA
Social Development/Welfare	NA
Community Hall	NA
Livelihood/Production Centre	1 Nos
Vocational Training/Training cum Production Centre	NA
Street Children Rehabilitation Centre	NA
Night Shelter	NA
Old Age Home	NA
Self Help Groups/DWCUA Groups in Slum	NA
No. of Neighbourhood Groups (NHGs) in slum	5 Nos
Slum-dwellers Association	NA
Youth Association	1 Nos
Women's Association/Mahila Samithis	NA

AROBINDA PALLY, Slum Code- 19, Ward No. 8.

Education & Social Infrastructure	
Pre-primary School	
Anganwadi under ICDS	1 Nos
Municipal Pre-school	NA
Private Pre-school	NA
Primary School	
Municipal	NA
State Government	Within distance less than 1 km
Private	NA
High School	
Municipal	NA
Private	NA
State Government	Within distance less than 2 km
Adult Education Centre	NA
Health Facilities	
Urban Health Post	NA
Primary Health Centre	Within distance less than 1 km
Government Hospital	Within distance less than 10 km
Maternity Centre	NA
Private Clinic	NA
Registered Medical Practitioner (RMP)	1 Nos
Ayurvedic Doctor/Vaidya	NA
Social Development/Welfare	NA
Community Hall	NA
Livelihood/Production Centre	NA
Vocational Training/Training cum Production Centre	NA
Street Children Rehabilitation Centre	NA
Night Shelter	NA
Old Age Home	NA
Self Help Groups/DWCUA Groups in Slum	NA
No. of Neighbourhood Groups (NHGs) in slum	3 Nos
Slum-dwellers Association	NA
Youth Association	NA
Women's Association/Mahila Samithis	NA

SAROT PALLY, Slum Code- 20, Ward No. 8.

Education & Social Infrastructure	
Pre-primary School	
Anganwadi under ICDS	Within distance less than 1 km
Municipal Pre-school	NA
Private Pre-school	NA
Primary School	
Municipal	NA
State Government	Within distance less than 1 km
Private	NA
High School	
Municipal	NA
Private	NA
State Government	Within distance less than 2 km
Adult Education Centre	NA
Health Facilities	NA
Urban Health Post	NA
Primary Health Centre	Within distance less than 1 km
Government Hospital	Within distance less than 10 km
Maternity Centre	NA
Private Clinic	NA
Registered Medical Practitioner (RMP)	1 Nos
Ayurvedic Doctor/Vaidya	NA
Social Development/Welfare	NA
Community Hall	1 Nos
Livelihood/Production Centre	NA
Vocational Training/Training cum Production Centre	NA
Street Children Rehabilitation Centre	NA
Night Shelter	NA
Old Age Home	NA
Self Help Groups/DWCUA Groups in Slum	NA
No. of Neighbourhood Groups (NHGs) in slum	5 Nos
Slum-dwellers Association	NA
Youth Association	2 Nos
Women's Association/Mahila Samithis	NA

BIDYASAGAR PALLY, Slum Code- 21, Ward No. 9.

Education & Social Infrastructure	
Pre-primary School	
Anganwadi under ICDS	1 Nos
Municipal Pre-school	NA
Private Pre-school	NA
Primary School	
Municipal	NA
State Government	Within distance less than 1 km
Private	NA
High School	
Municipal	NA
Private	NA
State Government	Within distance less than 2 km
Adult Education Centre	NA
Health Facilities	
Urban Health Post	NA
Primary Health Centre	Within distance less than 1 km
Government Hospital	Within distance less than 10 km
Maternity Centre	NA
Private Clinic	NA
Registered Medical Practitioner (RMP)	NA
Ayurvedic Doctor/Vaidya	NA
Social Development/Welfare	NA
Community Hall	NA
Livelihood/Production Centre	NA
Vocational Training/Training cum Production Centre	NA
Street Children Rehabilitation Centre	NA
Night Shelter	NA
Old Age Home	NA
Self Help Groups/DWCUA Groups in Slum	NA
No. of Neighbourhood Groups (NHGs) in slum	6 Nos
Slum-dwellers Association	NA
Youth Association	2 Nos
Women's Association/Mahila Samithis	NA

GURUCHAND PALLY, Slum Code- 22, Ward No. 9.

Education & Social Infrastructure	
Pre-primary School	
Anganwadi under ICDS	1 Nos
Municipal Pre-school	NA
Private Pre-school	NA
Primary School	
Municipal	NA
State Government	Within distance less than 0.5 km
Private	NA
High School	
Municipal	NA
Private	NA
State Government	Within distance less than 2 km
Adult Education Centre	NA
Health Facilities	
Urban Health Post	NA
Primary Health Centre	Within distance less than 1 km
Government Hospital	Within distance less than 10 km
Maternity Centre	NA
Private Clinic	NA
Registered Medical Practitioner (RMP)	NA
Ayurvedic Doctor/Vaidya	NA
Social Development/Welfare	NA
Community Hall	NA
Livelihood/Production Centre	NA
Vocational Training/Training cum Production Centre	NA
Street Children Rehabilitation Centre	NA
Night Shelter	NA
Old Age Home	NA
Self Help Groups/DWCUA Groups in Slum	NA
No. of Neighbourhood Groups (NHGs) in slum	6 Nos
Slum-dwellers Association	NA
Youth Association	2 Nos
Women's Association/Mahila Samithis	NA

KORUNAMOYEE PALLY, Slum Code- 23, Ward No. 10.

Education & Social Infrastructure	
Pre-primary School	
Anganwadi under ICDS	1 Nos
Municipal Pre-school	NA
Private Pre-school	NA
Primary School	
Municipal	NA
State Government	Within distance less than 1 km
Private	NA
High School	
Municipal	NA
Private	NA
State Government	Within distance less than 2 km
Adult Education Centre	NA
Health Facilities	
Urban Health Post	NA
Primary Health Centre	Within distance less than 1 km
Government Hospital	Within distance less than 10 km
Maternity Centre	NA
Private Clinic	NA
Registered Medical Practitioner (RMP)	NA
Ayurvedic Doctor/Vaidya	NA
Social Development/Welfare	NA
Community Hall	NA
Livelihood/Production Centre	NA
Vocational Training/Training cum Production Centre	NA
Street Children Rehabilitation Centre	NA
Night Shelter	NA
Old Age Home	NA
Self Help Groups/DWCUA Groups in Slum	NA
No. of Neighbourhood Groups (NHGs) in slum	10 Nos
Slum-dwellers Association	NA
Youth Association	NA
Women's Association/Mahila Samithis	NA

PRATIMA PALLY, Slum Code- 24, Ward No. 10.

Education & Social Infrastructure	
Pre-primary School	
Anganwadi under ICDS	Within distance less than 0.5km
Municipal Pre-school	NA
Private Pre-school	NA
Primary School	
Municipal	NA
State Government	Within distance less than 0.5 km
Private	NA
High School	
Municipal	NA
Private	NA
State Government	Within distance less than 2 km
Adult Education Centre	NA
Health Facilities	NA
Urban Health Post	NA
Primary Health Centre	Within distance less than 1 km
Government Hospital	Within distance less than 10 km
Maternity Centre	NA
Private Clinic	NA
Registered Medical Practitioner (RMP)	NA
Ayurvedic Doctor/Vaidya	NA
Social Development/Welfare	NA
Community Hall	1 Nos
Livelihood/Production Centre	NA
Vocational Training/Training cum Production Centre	NA
Street Children Rehabilitation Centre	NA
Night Shelter	NA
Old Age Home	NA
Self Help Groups/DWCUA Groups in Slum	NA
No. of Neighbourhood Groups (NHGs) in slum	12 Nos
Slum-dwellers Association	NA
Youth Association	1
Women's Association/Mahila Samithis	NA

SATER PALLY, Slum Code- 25, Ward No. 10.

Education & Social Infrastructure	
Pre-primary School	
Anganwadi under ICDS	Within distance less than 0.5 km
Municipal Pre-school	NA
Private Pre-school	NA
Primary School	
Municipal	NA
State Government	Within distance less than 0.5 km
Private	NA
High School	
Municipal	NA
Private	NA
State Government	Within distance less than 2 km
Adult Education Centre	NA
Health Facilities	NA
Urban Health Post	NA
Primary Health Centre	Within distance less than 1 km
Government Hospital	Within distance less than 10 km
Maternity Centre	NA
Private Clinic	NA
Registered Medical Practitioner (RMP)	NA
Ayurvedic Doctor/Vaidya	NA
Social Development/Welfare	NA
Community Hall	NA
Livelihood/Production Centre	NA
Vocational Training/Training cum Production Centre	NA
Street Children Rehabilitation Centre	NA
Night Shelter	NA
Old Age Home	NA
Self Help Groups/DWCUA Groups in Slum	NA
No. of Neighbourhood Groups (NHGs) in slum	9 Nos
Slum-dwellers Association	NA
Youth Association	NA
Women's Association/Mahila Samithis	NA

HARICHAND PALLY, Slum Code- 26, Ward No. 11.

Education & Social Infrastructure	
Pre-primary School	
Anganwadi under ICDS	1 Nos
Municipal Pre-school	NA
Private Pre-school	NA
Primary School	
Municipal	NA
State Government	1 Nos
Private	1 Nos
High School	
Municipal	NA
Private	NA
State Government	Within distance less than 2 km
Adult Education Centre	NA
Health Facilities	
Urban Health Post	NA
Primary Health Centre	Within distance less than 0.5 km
Government Hospital	Within distance less than 10 km
Maternity Centre	NA
Private Clinic	NA
Registered Medical Practitioner (RMP)	2 Nos
Ayurvedic Doctor/Vaidya	NA
Social Development/Welfare	1 Nos
Community Hall	1 Nos
Livelihood/Production Centre	1 Nos
Vocational Training/Training cum Production Centre	NA
Street Children Rehabilitation Centre	NA
Night Shelter	NA
Old Age Home	NA
Self Help Groups/DWCUA Groups in Slum	NA
No. of Neighbourhood Groups (NHGs) in slum	12 Nos
Slum-dwellers Association	NA
Youth Association	2 Nos
Women's Association/Mahila Samithis	1 Nos

AMMEDH NAGAR, Slum Code- 27, Ward No. 11.

Education & Social Infrastructure	
Pre-primary School	
Anganwadi under ICDS	Within distance less than 1 km
Municipal Pre-school	NA
Private Pre-school	NA
Primary School	
Municipal	NA
State Government	Within distance less than 0.5 km
Private	NA
High School	
Municipal	NA
Private	NA
State Government	Within distance less than 2 km
Adult Education Centre	NA
Health Facilities	NA
Urban Health Post	NA
Primary Health Centre	Within distance less than 0.5 km
Government Hospital	Within distance less than 10 km
Maternity Centre	NA
Private Clinic	NA
Registered Medical Practitioner (RMP)	NA
Ayurvedic Doctor/Vaidya	NA
Social Development/Welfare	NA
Community Hall	NA
Livelihood/Production Centre	NA
Vocational Training/Training cum Production Centre	NA
Street Children Rehabilitation Centre	NA
Night Shelter	NA
Old Age Home	NA
Self Help Groups/DWCUA Groups in Slum	NA
No. of Neighbourhood Groups (NHGs) in slum	14 Nos
Slum-dwellers Association	NA
Youth Association	2 Nos
Women's Association/Mahila Samithis	NA

BANKIM NAGAR, Slum Code- 28, Ward No. 12.

Education & Social Infrastructure	
Pre-primary School	
Anganwadi under ICDS	1 Nos
Municipal Pre-school	NA
Private Pre-school	NA
Primary School	
Municipal	NA
State Government	Within distance less than 1 km
Private	NA
High School	
Municipal	NA
Private	NA
State Government	Within distance less than 2 km
Adult Education Centre	NA
Health Facilities	NA
Urban Health Post	NA
Primary Health Centre	1 Nos
Government Hospital	Within distance less than 10 km
Maternity Centre	NA
Private Clinic	NA
Registered Medical Practitioner (RMP)	NA
Ayurvedic Doctor/Vaidya	NA
Social Development/Welfare	NA
Community Hall	NA
Livelihood/Production Centre	NA
Vocational Training/Training cum Production Centre	NA
Street Children Rehabilitation Centre	NA
Night Shelter	NA
Old Age Home	NA
Self Help Groups/DWCUA Groups in Slum	NA
No. of Neighbourhood Groups (NHGs) in slum	6 Nos
Slum-dwellers Association	NA
Youth Association	NA
Women's Association/Mahila Samithis	NA

INDIRA PALLY, Slum Code- 29, Ward No. 12.

Education & Social Infrastructure	
Pre-primary School	
Anganwadi under ICDS	Within distance less than 0.5 km
Municipal Pre-school	NA
Private Pre-school	NA
Primary School	
Municipal	NA
State Government	Within distance less than 1 km
Private	NA
High School	
Municipal	NA
Private	NA
State Government	Within distance less than 2 km
Adult Education Centre	NA
Health Facilities	NA
Urban Health Post	NA
Primary Health Centre	Within distance less than 0.5 km
Government Hospital	Within distance less than 10 km
Maternity Centre	NA
Private Clinic	NA
Registered Medical Practitioner (RMP)	NA
Ayurvedic Doctor/Vaidya	NA
Social Development/Welfare	NA
Community Hall	NA
Livelihood/Production Centre	NA
Vocational Training/Training cum Production Centre	NA
Street Children Rehabilitation Centre	NA
Night Shelter	NA
Old Age Home	NA
Self Help Groups/DWCUA Groups in Slum	NA
No. of Neighbourhood Groups (NHGs) in slum	8 Nos
Slum-dwellers Association	NA
Youth Association	1 Nos
Women's Association/Mahila Samithis	NA

RAJIB PALLY, Slum Code- 30, Ward No. 12.

Education & Social Infrastructure	
Pre-primary School	
Anganwadi under ICDS	1 Nos
Municipal Pre-school	NA
Private Pre-school	NA
Primary School	
Municipal	NA
State Government	Within distance less than 1 km
Private	NA
High School	
Municipal	NA
Private	NA
State Government	Within distance less than 2 km
Adult Education Centre	NA
Health Facilities	NA
Urban Health Post	NA
Primary Health Centre	Within distance less than 1 km
Government Hospital	Within distance less than 10 km
Maternity Centre	NA
Private Clinic	NA
Registered Medical Practitioner (RMP)	NA
Ayurvedic Doctor/Vaidya	NA
Social Development/Welfare	NA
Community Hall	NA
Livelihood/Production Centre	NA
Vocational Training/Training cum Production Centre	NA
Street Children Rehabilitation Centre	NA
Night Shelter	NA
Old Age Home	NA
Self Help Groups/DWCUA Groups in Slum	NA
No. of Neighbourhood Groups (NHGs) in slum	4 Nos
Slum-dwellers Association	NA
Youth Association	2 Nos
Women's Association/Mahila Samithis	NA

Total List of Slums for 2015-2022:-

Serial No	Ward Number	Slum Code	Slum Name	AREA in Sq Mt
1	1	1	RAMKRISHNA PALLY	53000
2	1	2	VEVAKANANDA PALLY	67000
3	2	3	SARODA PALLY	66000
4	2	4	INDIRA PALLY	34000
5	2	5	MADHYAM PALLY	56000
6	3	6	SUVASH PALLY	34000
7	3	7	KORUNAMOYEE COLONY	57000
8	4	8	RABINDRA PALLY	59000
9	4	9	LOKENATH PALLY	64000
10	5	10	SUDARSHAN PARA	55000
11	5	11	NUTAN PARA	34000
12	5	12	MUKTI PARA	36000
13	6	13	GANDHI NAGAR	31000
14	6	14	BIDHAN NAGAR	31000
15	6	15	SUKANTA PALLY	67000
16	7	16	NIVEDITA PALLY	39000
17	7	17	SORBOSRI PALLY	45000
18	7	18	SARODA PALLY	45000
19	8	19	AROBINDA PALLY	61000
20	8	20	SAROT PALLY	49000
21	9	21	BIDYASAGAR PALLY	59000
22	9	22	GURUCHAND PALLY	43000
23	10	23	KORUNAMOYEE PALLY	32000
24	10	24	PRATIMA PALLY	24000
25	10	25	SATER PALLY	20000
26	11	26	HARICHAND PALLY	47000
27	11	27	AMMEDH NAGAR	39000
28	12	28	BANKIM NAGAR	29000
29	12	29	INDIRA PALLY	57000
30	12	30	RAJIB PALLY	23000

IHSDP DWELLING STATUS SLUM WISE

Ward Number	Slum Code	Slum Name	D.U.
1	1	RAMKRISHNA PALLY	31
1	2	VEVAKANANDA PALLY	7
2	3	SARODA PALLY	9
2	4	INDIRA PALLY	14
2	5	MADHYAM PALLY	15
3	6	SUVASH PALLY	20
3	7	KORUNAMOYEE COLONY	18
4	8	RABINDRA PALLY	19
4	9	LOKENATH PALLY	19
5	10	SUDARSHAN PARA	22
5	11	NUTAN PARA	9
5	12	MUKTI PARA	7
6	13	GANDHI NAGAR	7
6	14	BIDHAN NAGAR	13
6	15	SUKANTA PALLY	18
7	16	NIVEDITA PALLY	11
7	17	SORBOSRI PALLY	22
7	18	SARODA PALLY	4
8	19	AROBINDA PALLY	28
8	20	SAROT PALLY	10
9	21	BIDYASAGAR PALLY	16
9	22	GURUCHAND PALLY	16
10	23	KORUNAMOYEE PALLY	16
10	24	PRTIMA PALLY	13
10	25	SATER PALLY	9
11	26	HARICHAND PALLY	9
11	27	AMMEDH NAGAR	29
12	28	BANKIM NAGAR	8
12	29	INDIRA PALLY	23
12	30	RAJIB PALLY	7

DETAILED ESTIMATE FOR THE CONSTRUCTION OF SINGLE UNIT DWELLING HOUSE

Pradhan Mantri Awas Yojana Housing For All (Urban)

Total Covered Area- 32.18 sq.m (With Electrical Works)

Reference of Schedule of Rates : PWD (W.B.), Schedule of Rates Building & Sanitary w.e.f-01.07.2014 & Corrigenda
(Kolkata /24 Pgs (N & S)/ Kalyani Sub Div.)

Floor Area 25.37 sqm

SL No.	Description of Works	Quantity	Unit	Rate (Rs.)	Amount (Rs.)
1	Earthwork in excavation in foundation trenches or drains, in all sorts of soil (including mixed soil but excluding laterite or sandstone) including removing spreading or stacking the spoils within a lead of 75 m as directed including trimming the sides of trenches, levelling, dressing and ramming the bottom, bailing out water etc. as required complete. a) Depth of excavation not exceeding 1500mm . SOR, PWD, P-1, I -2 a	13.000	%cu.m.	12047.00	1566.11
2	Earth work in filling in foundation trenches or plinth with good earth in layers not exceeding 150 mm. including watering and ramming etc. layer by layer complete.(Payment to be made on the basis of measurement of finished quantity of work) a) With earth obtained from excavation of foundation. SOR, PWD, P-1, T/3 a	11.120	%cu.m.	7831.00	870.81
3	Supplying Laying Polithin Sheets etc. SOR, PWD, P-45, T-13	22.000	sqm	25.00	550.00
4	Cement concrete with graded Stone ballast (40 mm.) excluding shuttering.a) In ground floor and foundation.6 : 3 : 1 proportion Pakur variety SOR, PWD, Page 24 ; Item -10 a	3.500	cu.m.	5823.00	20380.50
5	25 mm. thick damp proof with cement concrete (4:2:1) (with graded stone aggregate 10 mm. Normal size) and painting the top surface with a coat of bitumen using 1.7 kg. per sq.m. including heating the bitumen and cost and carriage of all materials complete. SOR, PWD, P-45, T-12	6.810	sqm,	297.00	2022.57
6	Brick work with 1st class bricks in cement mortar (6:1) a) In foundation and plinth. b) In super structure SOR, PWD, P-29, T -22(a), (b)	10.430 15.240	cum cum	5719.00 5943.00	59649.17 90571.32
7	125mm thick brick work with 1st. class bricks in cement mortar (4:1). a) In ground floor SOR, PWD, P-73, I -29	23.220	sq.m.	783.00	18181.26

8	Ordinary Cement concrete (mix 1:1.5:3) with graded stone chips (20 mm nominal size) excluding shuttering and reinforcement if any, in ground floor as per relevant IS codes. (i) Pakur Variety SOR, PWD, P-14, T -7(i)	3.940	cu.m.	6851.66	26995.54
9	Reinforcements for reinforced concrete work in all sorts of structures including distribution bars, stirrups, binders etc. including supply of rods, initial straightening and removal of loose rust (if necessary), cutting to requisite length, hooking and bending to correct shape, placing in proper position and binding with 16G black annealed wire at every inter-section, complete as per drawing and direction. (a) For works in foundation, basement and upto roof of ground floor / upto 4m. (i) Tor steel/Mild steel. SOR, PWD, P-27, T -15(i)	0.309	MT	60705.93	18775.74
10	Hire and labour charges for shuttering with centreing and necessary staging upto 4 m. using approved stout props and thick hard wood planks of approved thickness with required bracing for concrete slabs, beams, columns, lintels curved or straight including fitting, fixing and striking out after completion of works. (upto roof of ground floor). (When the height of a particular floor is more than 4 m. the equivalent floor ht. shall be taken as 4 m. and extra for works beyond the initial 4 m. ht. shall be allowed under 12(e) for every 4 m. or part thereof.) SOR, PWD, P-66, T -12(a) 25 mm. to 30 mm. thick wooden shuttering as per decision & direction of Engineer-in-charge. Ground Floor	37.063	M ²	360.00	13342.68
11	Plaster (to wall, floor, ceiling etc.) with sand and cement mortar including rounding off or chamfering corners as directed and raking out joints or roughening of concrete surface, including throating, nosing and drip course where necessary . In ground floor. A) With 6:1 cement mortar. a) Inside wall 20 mm thick plaster SOR, PWD, P-151, T -2 (i)(b) b) Out side Wall, 15mm th. SOR, PWD, P-151, I -2 (i)(c) B)10mm th ceiling plaster (4:1) SOR, PWD, P-151, I -2 (i)(c)	116.940	sq.m.	181.00	21166.14
		111.950	sq.m.	156.00	17464.20
		23.330	sq.m.	140.00	3266.20
12	Neat cement punning about 1.5mm thick in wall, dado, window, sills, floor, drain etc. SOR, PWD, P-152, I -8	26.700	sq.m.	38.00	1014.60

13	Artificial stone in floor,dado, staircase etc. with cement concrete (4:2:1) with stone chips laid in panels as directed with topping made with ordinary or white cement (as necessary) and marble dust in proportion (2:1) including smooth finishing and rounding off corners and including application of cement slurry before flooring works, using cement @ 1.75 kg./sq.m. all complete including all materials and labour. In ground floor. 3 mm. thick topping (High polishing grinding on this item is not permitted) with ordinary cement. 20mm thick SOR, PWD, P-40, I -3 (i)	26.490	sq.m.	265.00	7019.85
14	Supplying, fitting & fixing MS clamp for fixing door and window frame made of flat bent bar, end bifurcated, fixed in cement concrete with stone chips (4:2:1)a fitted and fixed omplete as per direction. 40mm x 6mm x 125 mm length. (Cost of cement concrete will be paid separately) SOR, PWD, P-90, I -18 (c)	34	each	22.00	748.00
15	Wood work in door and window frame fitted and fixed complete including a protective coat of painting at the contact surface of the frame other Local wood SOR, PWD, P-85, T -1(i)	0.213	cu.m.	46171.00	9834.42
16	Panel Shutter of door & Window (each Panal Consisting Of single Plan without Join) 25 mm thick shutter with 12 mm thick Panal of size 30 to 45 cm. Other Local wood SOR, PWD, P-105, I -84 (iv)c	8.520	sq.m.	1567.00	13350.84
17	Iron butt hinges of approved quality fitted and fixed with steel screws, with ISI mark. a)75mm x 47mm x 1.70mm SOR, PWD, P-91, T -20(iv)	32.000	each	34.00	1088.00
18	Iron Socket Bolt of approved quality fitted and fixed complete. i) 150 mm long x 10 mm dia SOR, PWD P-93, I-25,c	11.000	each	71.00	781.00
19	White washing including cleaning and smoothening surface thoroughly (5 parts of stone lime and 1 part of shell lime should be used in the finishing coat). Two Coats SOR, PWD, P-155, I -3 (b)	124.960	%sq.m.	1887.00	2358.00
20	Colour washing with ella with a coat of white wash priming including cleaning and smoothening surface thoroughly external surface One Coat SOR, PWD, P-155, I - 4(ii)(a)	100.560	%sq.m.	1514.00	1522.48
21	Priming one coat on timber, plastered or on steel or other metal surface with synthetic enamel/oil bound primer of approved quality including smoothening surfaces by				

	sand papering etc.				
	1) On timber surface SOR, PWD, P - 162, I - 7(a)	21.690	sq.m.	41.00	889.29
	2) On Steel Surface SOR, PWD, P - 162, I - 7(b)	2.700	sq.m.	31.00	83.70
22	Painting with best quality synthetic enamel paint of approved make and brand including smoothening surface by sand papering etc. including using of approved putty etc. on the surface, if necessary : With super gloss (hi-gloss)-With any shade except white. a) On timber or plastered surface Two Coats b) On Steel surface Two Coats SOR, PWD, P - 162, - 8A(ii),(bii)	21.690 2.700	sq.m. sq.m.	89.00 86.00	1930.41 232.20
23	Iron hasp bolt of approved quality fitted and fixed complete (oxidised) with 16 mm dia with center bolt and round fitting. 300 mm long SOR, PWD, P-93, I - 27c	2.000	each	193.00	386.00
24	Precast pored concrete jally work as per design and manufacture's specification including moulding etc. with stone chips and necessary reinforcement shuttering complete including fitting, fixing in position in all floors. (a) 37.5 mm th. panels Cement & steel required for this item will not be issued by deptt. SOR, PWD, P-32, I - 38 (b)	1.690	sq.m.	351.00	593.19
25	Supplying, fitting and fixing UPVC down pipes A type and fittings conforming to IS 13592-1992 with necessary clamps nails including making holes in walls, etc. and cutting trenches in any soil, through masonry concrete structure etc. if necessary and mending good damages including jointing with jointing materials (Spun yarn, valamoid / bitumen / M. seal etc.) complete. P-173, I-21 A (ii), C(ii), D(ii) SOR, PWD, P173, I - 21 A (ii), C(ii), D(ii) i) UPVC Pipe 110 mm dia ii) UPVC Bend 87.5 degree 110 mm dia iii) UPVC Shoe 110 mm	3.000 2.000 1.000	Mtr. each each	291.00 162.00 128.00	873.00 324.00 128.00
26	M.S.or W.I. Ornamental grill of approved design joints continuously welded with M.S, W.I. Flats and bars of windows, railing etc. fitted and fixed with necessary screws and lugs in ground floor. Grill weighing 10 kg/sq m to 16 kg/m ² SOR, PWD, P - 76, I - 10 (i) (2.70sqm @ 10.5kg per sqm = 28.35 kg)	0.284	Qntl	8247.00	2342.15
27	Shallow water closet Indian pattern(I.P.W.C.) of approved make in white vitreous chinaware supplied ,fitted and fixed in position (excluding cost of concrete for fixing). 450 mm long SOR, PWD, (Sanitary) P - 65, I - 1 (iii)	1.000	each	1062.00	1062.00

28	Foot rest for water closet of size 275 mm X 125 mm with Artificial stone(4:2:1) with 6 mm stone chips and chequered including adding colour as necessary. SOR, PWD, (Sanitary) P - 66, I - 9	1.000	Pair	70.00	70.00
29	Supplying, fitting and fixing cast iron 'P' or 'S' trap conforming to I.S. 3989 / 1970 and 1729 / 1964 including lead caulked joints and painting two coats to the exposed surface. S Trap 100 mm SOR, PWD, (Sanitary) P - 54, I - 14(B-iii)	1.000	each	923.00	923.00
30	Supplying, fitting fixing CI Round Gratings 150mm dia SOR, PWD, (Sanitary) P - 55, I - 18(ii)	1.000	Each	100.00	100.00
	Construction of 2 circular leach pit of inside diameter 1000 mm. & a depth of 1000 mm. With a layer of 250 mm. Thick brick work with cement mortar (6:1) & honeycombed brick wall (4:1) at every alternate layer upto a height of 925 mm. From bottom and then 125 mm. thick brick wall (4:1) for a height of 300 mm. and covered with 75m. RCC slab (4:2:1) with 8mm tor steel @ 150 mm. centre to centre both ways including plastering and neat cement punning on top of the slab and making hooking arrangement on slab for lifting of the slab if require as well as jointing the connection with the inspection pit (450 x 450) covered with 50mm thick RCC slab (4:2:1) with stone chips and necessary reinforcement and connected with 100 mm dia PVC pipe laid over rammed earth and then covered the pipe properly with powder earth including supplying fitting fixing fibre glass pan P-tap & polythene pipe as per requirement to connect with the inspection pit complete with all respect as per direction of EIC.(ANNEXURE-II)	1	Item	7544.00	7544.00
TOTAL AMOUNT			Rs.		350000.36
Say			Rs.		350000.00
Add for Electrical Works (ANNEXURE-I)			Rs.		17858.00
TOTAL AMOUNT			Rs.		367858.00
Say Rs					368000.00
(Rupees Three lakh Sixty Eight thousand only)					


 Sub-Assistant Engineer
 Cooper's Camp Notified Area Authority

Handwritten mark

ESTIMATE FOR ELECTRICAL WORKS FOR ONE DWELLING UNIT UNDER RAY

(ANNEXURE-I)

Sl.No.	SOR	Item of works	Unit	Rate	Quantity	Amount
1	PWD/Vol-I (Aug 2008) A/1(b)/E-9	Supplying & fitting polythene pipe complete with fittings as necessary. Under ceiling /beam/bound with 22SWG GI wire inclusive S & Drawing 1x18 SWG GI wire as fish wire inside the pipe & fittings and providing 55 mm dia disc of MS sheet (20SWG) having colour paint at one face first ended at the load point end of the polythene pipe with fish wire (synchronizing with roof/beam casting work of building construction) 19 mm dia 3 mm thick polythene pipe	RM	39.00	25.00	975.00
2	PWD/Vol-I (Aug 2008) A/1(m)/E-17	Powerckt wiring supplying and drawing 1 ; 1KV grade single core stranded FR PVC insulated & unseathed single core stranded Copper wire (Finolex make) 2 x 2.5 sqmm (PH & N) +1x1.5 sqmm (ECC) per laid polythene pipe and by the prelaid GI fish wire & making necessary connections as required.	RM	76.00	50.00	3800.00
3	PWD/Vol-I (Aug 2008) A/1/2 (a- i)/E-17	Concealed Distribution wiring in in 2x1.5 sqmm single core standard *FR* insulated and unseathed cop per wire Finolex make & 1x1.5 sq mm single core stranded PVC insulated and unseathed cop per (Finolex make) wire used as ECC in 19 mm bore 3 mm thk. polythene pipe complete with all accessories embedded in wall smooth run to light / fan/call bell point with pino key type switchb (6 Amps) (Anchor make) fixed on sheet metal (16 SWG) Switch Board with bakelite/ perspex (wall matching colour) Top cover (3 mm thick) flushed in wall including mending all good damages to original finish Average per point 6.00 mt.	points	828.00	10.00	8280.00
4	PWD/Vol-I (Aug 2008) A/4 (a- i)/E-18	Deistribution concealed wiring with 2x1.5 sq mm (PH & N) single core stranded FR PVC insulated & unseathed single core stranded 1.1 KV grade Copper Wire (finolex) & 1x1.5 sq mm (ECC) single core stranded (PH & N) 1.1 KV grade cu wire (finolex) & 1 x 1.5 sq mm single core stranded PVC insulated & unseathed cu wire (finolex) used as ECC in 19 mm bore, 3 mm thick polythene pipe complete with all accessories embedded in wall 250 volt 5 amp 3 pin plug point including S & F 250 Volt 5 amp 3 pin flush type plug socket & piano key type swich (Anchor make) on existing switch board as mentioned sl. no.3	points	76.00	2.00	152.00
5	PWD/Vol-I (Aug 2008)E-17, A 1-e	Supplying & drawing 1.1 KV grade single coresranded FR PVC insulated & unseathed single core stranded cu Wire 3x2.5 sq mm (finolex make) in the prelaid polythene pipe & by the prelaid GI fishwire & making necessary connection as required (CESC supply to consumer DP near to CESC & inside the room another DP near CESC & inside the room another DP of dwelling units)	RM	86.00	15.00	1290.00

Sl.No.	SOR	Item of works	Unit	Rate	Quantity	Amount
6	KMC 2008-09)A/(1/e) p/(h)	Supplying Delivery & instalation on wall of 30/32 amp DP MCBof Havel's make with enclosed box along with all its necessary 1 connection complete.(Anchor)	nos	808.00	2	1616.00
7	PWD/Vol-I (Aug 2008) 2(a) G-1	Earthing in soft soil with 50 mm dia GI pipe (TATA make Medium) 3.64 mm th. X 3.04 Mtr long and 1 x 4 SWG GI (hot dip) wire (4 m long) 13 mmdia x 80 mm long GI bolts, double nuts, double washer including S & F 15 mm dia GI protection (1 mtr long) to be filled with bitumen partlyunder the ground level & partly above GL driven to an average depth of 3.65 m below the GL & restoring surface duly rammed.	each	1715.00	1	1715.00
8	PWD/Vol-I (Aug 2008) 5(a-iv) G-3	Connecting the equipment to earth BUSbar inclusive S&F 10 SWG (Hot Dip) GI wire on wall /floor with a staples buried inside wall /floor as required & making connection to equipments with bolt, nut, washer, cable lugs etc. as required & mending good damages.	M	6.00	5	30.00
					TOTAL	17858.00
Rupees Thirteen Thousand Eight Hundred Seventy Eight Only						17858.00


 Sub- Assistant Engineer
 Cooper's Camp Notified Area Authority


SIBU BAIN
 Chairman
 Cooper's Camp Notified
 Area Authority

**Cost Estimate for 2 Nos Leach Pit for single unit Dwelling Unit
P.W.D Schedule of Rates effect from 1st July 2014**

(ANNEXURE-II)

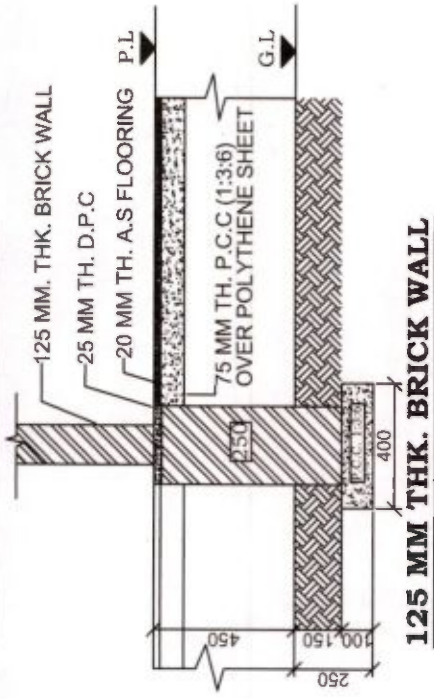
Sl No	Description of Items	Quantity	Unit	Rate	Amount
1	Earth work in excavation of foundation trenches or drains in all sorts of soil (including mixed soil but excluding or stacking the spoils within a lead of 75 m. as directed. The item includes necessary trimming the sides of trenches leveling dressing and ramming the bottom boiling out water aqs required complete . Depth of excavation not existing 1500mm P.No-1, I-2(a)	2.500	%Cu.M	12047.00	301.18
2	Cement concrete with graded jhama Khoa ballast (30 mm size) excluding shuttering. In ground floor and foundation (a) 6:3:1 proportion.	0.050	Cu.M	5803.06	290.15
3	Brick work with 1st class bricks in cement mortar (6 :1). In foundation & Plinth P.no-29, I-21(a)	0.010	Cu.M	5719.00	57.19
4	125 mm. thick brick work with 1st class bricks in cement mortar (4 : 1) G.Floor P.no-31, I-29	3.000	SqM	714.00	2,142.00
5	Controlled Cement concrete with well graded stone chips (20 - mm nominal size) excluding shuttering and reinforcement with complete design of concrete as per I : 456 and relevant special publications submission of job mix formula after preliminary mix design after testing of concrete cubes as per direction of Engineer-in charge Consumption of cement will not be less than 300 Kg of cement -with Super plasticiser per cubic meter of controlled concrete but actual consumption will be determined on- the basis of preliminary test and job mix formula. -I n ground floor and foundation. [Using concrete mixture] M 20 Grade P.no-12, I-6(a)	0.145	Cu.M	6871.54	996.37
6	Reinforcemnet for reinforced concrete work in all sorts of structures incl. Distribution bars, stirrups, binder etc. incl. supply of rods, initial straightening & removal of loose rust (if necessary), cutting to requisite length, hooking etc P.no-27, I-15(a)(i)	0.010	M.T	68508.00	685.08

7	Supplying, fitting and fixing UPVC down pipes A type and fittings conforming to IS 13592-1992 with necessary clamps nails including making holes in walls, etc. and cutting trenches in any soil, through masonry concrete structure etc. if necessary and mending good damages including jointing with jointing materials (Spun yarn, valamoid / bitumen / M. seal etc.) complete.				
	i) UPVC Pipe 110 mm dia P.no-173, I-21(A)(ii)	4.000	Mtr	291.00	1,164.00
	ii) UPVC Bend 87.5 degree 110 mm dia P.no-174, I-21(B)C(ii)	2.000	Each	162.00	324.00
8	Jaffri brick work 125 mm. thick with 1st class bricks in cement mortar (4:1) including 12 mm. thick cement plaster (4:1) in all faces in ground floor .P.no-32, I-35	2.000	SqM	792.00	1,584.00
Cost of 2 no leach pit					7,543.97
Total=					7,544.00



 Sub-Assistant Engineer
 Cooper's Camp Notified Area Authority


SIBU BAIN
 Chairman
 Cooper's Camp Notified
 Area Authority

FOUNDATION DETAILS

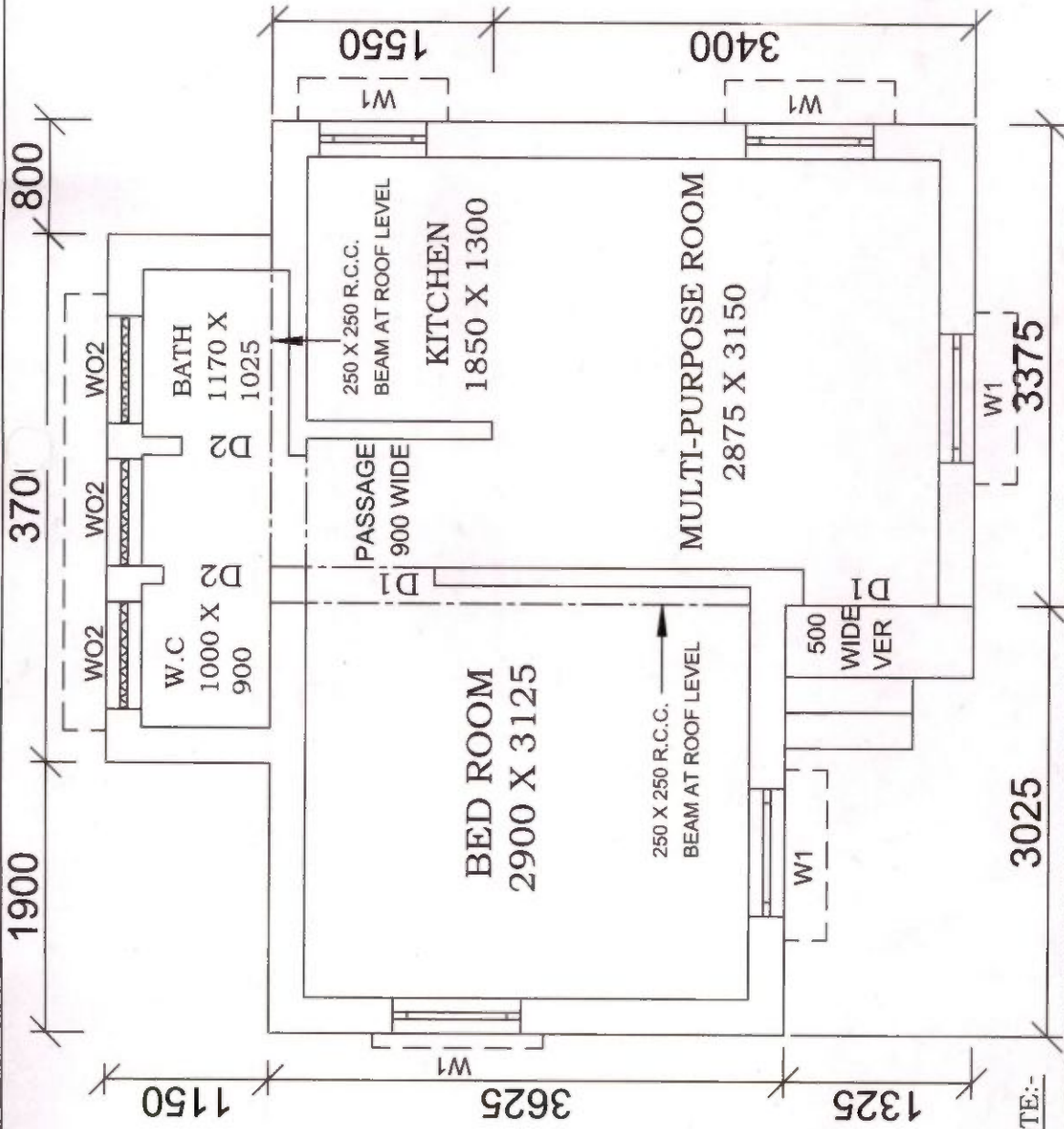


125 MM THK. BRICK WALL



250 MM THK. BRICK WALL

Mo
Sub-Assistant Engineer
Ker's Camp notified Area Authority



NOTE:-

1. ALL WINDOW OPENINGS (W1&W2) WILL BE PROVIDED WITH Z-BATTEN SHUTTERS.
2. ALL DOORS (D1&D2) -25TH Z-BATTEN SHUTTERS, SINGLE LEAF.
3. W02 - OPENING PROVIDED WITH R.C.C. JALLI.
4. PLINTH HEIGHT - 450 TH.
5. CEILING HEIGHT - 2750 TH.
6. MAIN WALL - 250 TH.
7. PARTITION WALL - 125 TH.
8. ROOF SLAB, BEAM, LINTEL, ETC. WITH REINFORCED CEMENT CONCRETE M20 GRADE.
9. FLOOR OF VERANDAH, WC, BATH, & KITCHEN ROOM TO BE KEPT 15 MM BELOW THE FLOOR LEVEL OF ROOM & PASSAGE.
10. 100 MM TH. PIECE LINTEL OVER OPENING HAVE BEEN PROVIDED.
11. ALL DIMENSION ARE IN MM.

DOORS & WINDOWS SCHEDULE	
MARKING	DIMENSION
W1	900 X 900
W2	750 X 900
W02	750 X 750
D1	900 X 2100
D2	750 X 2100

FLOOR AREA - 25.77 SQM.
BUILT UP AREA - 32.58 SQM.

PRADHAN MANTRI AWAS YOJANA

HOUSING FOR ALL (URBAN)

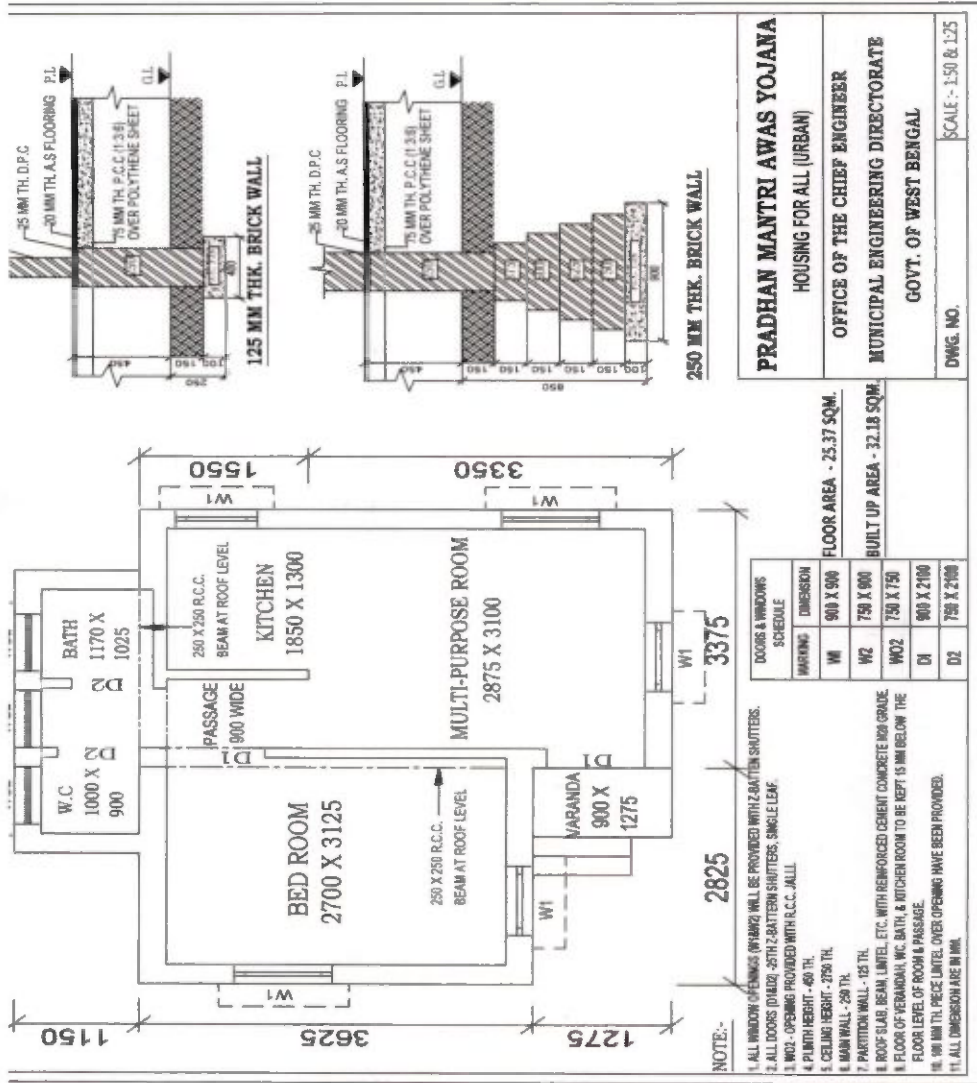
OFFICE OF THE CHIEF ENGINEER

MUNICIPAL ENGINEERING DIRECTORATE

GOVT. OF WEST BENGAL

DWG. NO.

SCALE :- 1:50 & 1:25



PRADHAN MANTRI AWAS YOJANA
HOUSING FOR ALL (URBAN)

OFFICE OF THE CHIEF ENGINEER
MUNICIPAL ENGINEERING DIRECTORATE
GOVT. OF WEST BENGAL

DWG. NO. _____ SCALE :- 1:50 & 1:25

DOORS & WINDOWS SCHEDULE	
MARKING	DIMENSION
W1	900 X 900
W2	750 X 900
W02	750 X 750
D1	900 X 2100
D2	750 X 2100

FLOOR AREA - 25.37 SQM.
BUILT UP AREA - 32.18 SQM.

Mog
Sub-Assistant Engineer
Cooper's Camp Notified Area Authority

SIBU BAIN
Chairman
Cooper's Camp Notified
Area Authority

Abstract of Estimated Cost for Drain section of 400mm x 400mm

All rates are taken from P.W.D. Schedule 2014 ,Kolkata location followed.

Length= 1.0 Mtr.

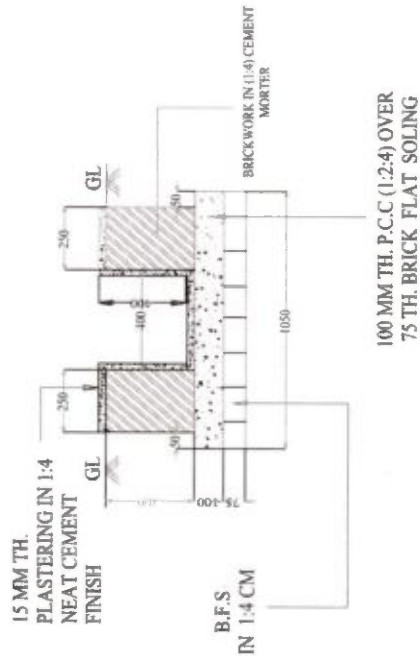
Sl. No	Description						UNIT	QTY.	RATE (RS.)	AMOUNT (RS.)
	Details	No	L	B	H	Qty.				
1	Earth work in excavation of foundation trenches or drains. In all sorts of soil (including mixed soil but excluding laterite or sandstone) including removing. Spreading or stacking the spills within a lead of 75m. As directed. The item includes necessary trimming the sides of trances, leveling dressing and ramming the bottom complete a) Depth of excavation not exceeding 1500mm. Page-1, Item-2.						%Cum	0.60	12,047.00	72.73
	For drain	1.0	1.000	1.05	0.575	0.60				-
					Total-	0.60				-
2	Earth work in filling in foundation trenches or plinth with good earth. In layers not exceeding 150 mm. including watering and ramming etc. layer by layer complete. (Payment to be made on basis of measurement of finished quantity of work). (a) With earth obtained from excavation of foundation. Page-1, Item No.-3.a						%Cum	0.04	7,831.00	3.13
	Consider total Earth	2.0	1.000	0.050	0.400	0.04				-
					Total-	0.04				-
3	Single Brick Flat Soling of picked jhama bricks including ramming and dressing bed to proper level and filling joints with local sand. Page-11, Item-1.						Sqm	1.05	377.00	395.85
	For drain	1.0	1.000	1.050		1.05				-
					Total-	1.05				-
4	Ordinary Cement concrete (mix 1:2:4) with graded stone chips (20 mm nominal size) excluding shuttering and reinforcement, if any, as per relevant IS codes. A) Pakur Variety. Page-11, Item-5.a a) Ground floor.						Cum	0.11	4,603.00	483.32
	For drain	1.0	1.000	1.050	0.100	0.11				-
					Total-	0.11				-
5	Brick work with 1st class bricks in cement mortar (4:1) (a) In foundation and plinth Page-29, Item No.-21.a						Cum	0.2	6,068.00	1,213.60
	For drain	2.0	1.000	0.250	0.400	0.20				-
					Total-	0.20				-

6	Plaster (to wall, floor, ceiling etc.) with sand and cement mortar including rounding off or chamfering corners as directed and raking out joints including throating, nosing and drip course, scaffolding/staging where necessary (Ground floor). [Excluding cost of chipping over concrete surface]					m ²	1.7	176.00	299.20
	(ii) with 1:4 cement mortar Page-151, Item-2.ii.b (a) 15mm thick plaster								
	For drain	1.0	1.000	1.700		1.70			-
			Total-		1.70				-
7	Neat cement punning about 1.5mm thick in wall,dado,window sill,floor etc. Page-152, Item-8. NOTE:Cement 0.152 cu.m per100 sq.m.					m ²	1.7	38.00	64.60
	For drain	1.0	1.000	1.700		1.70			
				Total-		1.70			
Total-								2,532.43	
Add Contingency @ 3%								75.97	
G. Total-								2,608.40	
Rate /Mtr length=								2,608.40	


 Sub-Assistant Engineer
 Cooper's Camp Notified Area Authority


SIBU BAIN
 Chairman
 Cooper's Camp Notified
 Area Authority

CROSS SECTION OF DRAIN (400 x 400)



[Signature]

Sub -Assistant Engineer

Sub -Assistant Engineer

Cooper's Camp Notified Area Authority

[Signature]

SIBUHA BAHIN
Chairman
Cooper's Camp Notified
Area Authority

SLUM WISE DETAILS OF DU AND INFRASTRUCTURE COST OF 2017-18

Slum_No	Ward_no	Name_of_slum	Slum_Code	Area_(Sq_mt)	Population	Dwelling Units(@Rs. 3.6785lakh/each)			Drainage @ Rs 2608.40 Per mt			Total cost of infrastructure @10% of DU(Rs.in lakh)	Grand total (Rs.in lakh)
						No	Amount (in lakh)	Amount (in lakh)	Length	Per Sq Mt	Amount (in lakh)		
1	1	RAMKRISHNA PALLY	1	53000	511	11	3 67858	40.46	155.18	2608.40	404783.55	4.05	44.51
2	1	VEVAKANANDA PALLY	2	67000	553	21	3 67858	40.46	296.26	2608.40	772768.60	4.05	44.51
3	2	SARODA PALLY	3	66000	279	12	3 67858	77.25	169.29	2608.40	441582.06	7.73	84.98
4	2	INDIRA PALLY	4	34000	419	10	3 67858	44.14	141.08	2608.40	367985.05	4.41	48.56
5	2	MADHYAM PALLY	5	56000	709	10	3 67858	36.79	141.08	2608.40	367985.05	3.68	40.46
6	3	SUVASH PALLY	6	34000	723	16	3 67858	36.79	225.72	2608.40	588776.07	10%	40.46
7	3	KORUNAMOYEE COLONY	7	57000	671	16	3 67858	58.86	225.72	2608.40	588776.07	10%	64.74
8	4	RABINDRA PALLY	8	59000	810	20	3 67858	58.86	282.15	2608.40	735970.09	10%	64.74
9	4	LOKENATH PALLY	9	64000	687	13	3 67858	73.57	183.40	2608.40	478380.56	10%	80.93
10	5	SUDARSHAN PARA	10	55000	606	17	3 67858	47.82	239.83	2608.40	625574.58	10%	52.60
11	5	NUTAN PARA	11	34000	588	7	3 67858	62.54	98.75	2608.40	257589.53	10%	68.79
12	5	MUKTI PARA	12	36000	341	9	3 67858	25.75	126.97	2608.40	331186.54	10%	28.33
13	6	GANDHI NAGAR	13	31000	668	10	3 67858	33.11	141.08	2608.40	367985.05	10%	36.42
14	6	BIDHAN NAGAR	14	31000	386	12	3 67858	36.79	169.29	2608.40	441582.06	10%	40.46
15	6	SUKANTA PALLY	15	67000	511	11	3 67858	44.14	155.18	2608.40	404783.55	10%	48.56
16	7	NIVEDITA PALLY	16	39000	494	11	3 67858	40.46	155.18	2608.40	404783.55	10%	44.51
17	7	SORBOSRI PALLY	17	45000	663	12	3 67858	40.46	169.29	2608.40	441582.06	10%	44.51
18	7	SARODA PALLY	18	45000	506	10	3 67858	44.14	141.08	2608.40	367985.05	10%	48.56
19	8	AROBINDA PALLY	19	61000	735	20	3 67858	36.79	282.15	2608.40	735970.09	10%	40.46
20	8	SAROT PALLY	20	49000	629	12	3 67858	73.57	169.29	2608.40	441582.06	10%	80.93
21	9	BIDYASAGAR PALLY	21	59000	832	20	3 67858	44.14	282.15	2608.40	735970.09	10%	48.56
22	9	GURUCHAND PALLY	22	43000	926	12	3 67858	73.57	169.29	2608.40	441582.06	10%	80.93
23	10	KORUNAMOYEE PALLY	23	32000	822	10	3 67858	44.14	141.08	2608.40	367985.05	10%	48.56
24	10	PRATIMA PALLY	24	24000	492	10	3 67858	36.79	141.08	2608.40	367985.05	10%	40.46
25	10	SATER PALLY	25	20000	487	12	3 67858	36.79	169.29	2608.40	441582.06	10%	40.46
26	11	HARICHAND PALLY	26	47000	573	12	3 67858	44.14	169.29	2608.40	441582.06	10%	48.56
27	11	AMMEDH NAGAR	27	39000	594	20	3 67858	44.14	282.15	2608.40	735970.09	10%	48.56
28	12	BANKIM NAGAR	28	29000	485	12	3 67858	73.57	169.29	2608.40	441582.06	10%	80.93
29	12	INDIRA PALLY	29	57000	925	12	3 67858	44.14	169.29	2608.40	441582.06	10%	48.56
30	12	RAJIB PALLY	30	23000	191	10	3 67858	44.14	141.08	2608.40	367985.05	10%	48.56
						390		1438.32	5502.00		14351416.80		1582.16

M. J.
 Sd/- Assistant Engineer
 Cooper's Camp Notified Area Authority






SIBU BAIN
 Chairman
 Cooper's Camp Notified
 Area Authority

No. of Beneficiaries: 390

COOPER'S CAMP NOTIFIED AREA AUTHORITY

PMAY (HFA- 2022)










BENEFICIARY LIST OF COOPER'S CAMP N.A.A










Sl. No.	Ward No.	Slum/ Non Slum	Beneficiary Name	Father's Name / Husband's Name	Caste Category ST/SC/OBC/GN	Gender	Religions	Holding No.	Aadhaar No./Voter Card	Photo
1	1	RAMKRISHNA PALLY	LAXMI SARKAR	CHANDAN SARKAR	SC	FEMALE	HINDU		463609410625	
2	1	RAMKRISHNA PALLY	RAJIT DHALI	MUKUNDA DHALI	OBC	MALE	HINDU		551448023207	
3	1	RAMKRISHNA PALLY	LITAN MONDAL	NARAYAN MONDAL	SC	MALE	HINDU		353576436484	
4	1	RAMKRISHNA PALLY	PURNIMA MONDAL	KIRAN MONDAL	SC	FEMALE	HINDU		234694664825	
5	1	RAMKRISHNA PALLY	DIPAK BISWAS	ARIJUN BISWAS	SC	MALE	HINDU		837014354145	
6	1	RAMKRISHNA PALLY	RAMKRISHNA HALDAR	LT. NIKUNJA HALDAR	SC	MALE	HINDU		328848143416	









a

SIBU BAIN

Chairman
Cooper's Camp Notified
Area Authority

7	1	RAMKRISHNA PALLY	MINTU SHIL	LT. DEBU SHIL	OBC	MALE	HINDU		517633092040	
8	1	RAMKRISHNA PALLY	PALASH BAIN	LT. JATINDRA NATH BAIN	SC	MALE	HINDU	211	941015842323	
9	1	RAMKRISHNA PALLY	ALPANA MONDAL	AJIT MONDAL	SC	FEMALE	HINDU	225	670276209534	
10	1	RAMKRISHNA PALLY	SAGAR SARKAR	LT. RAJ KUMAR SARKAR	SC	FEMALE	HINDU	226(N)	761200905536	
11	1	RAMKRISHNA PALLY	SHYAMA BISWAS	SHANKAR BISWAS	SC	FEMALE	HINDU	188	734378368353	
12	1	RAMKRISHNA PALLY	NIRANJAN SANA	LT. BHARAT SANA	SC	MALE	HINDU	174	742342155899	
13	1	RAMKRISHNA PALLY	NARAYAN CH. MISTRY	LT. SUREN MISTRY	SC	MALE	HINDU	164	655520421871	
14	1	RAMKRISHNA PALLY	PATIPABAN MONDAL	LT. RAGHUNATH MONDAL	SC	MALE	HINDU	62	244362401089	
15	1	RAMKRISHNA PALLY	NARAYAN CH. SHIL	LT. YOGESH CH. SHIL	OBC	MALE	HINDU	181	664934225888	

16	1	RAMKRISHNA PALLY	RAMKRISHNA SARKAR	LATE CHANDRAMOHAN SARKAR	SC	MALE	HINDU	31	490317213466	
17	1	RAMKRISHNA PALLY	URMILA SARKAR	SUDHANSHU SARKAR	SC	FEMALE	HINDU	66	669058716452	
18	1	RAMKRISHNA PALLY	RAMEN BYAPARI	LT. DWIGEN BAPARI	SC	MALE	HINDU	162	934171493915	
19	1	RAMKRISHNA PALLY	BISHAKHA NANDY	BASANTA KUMAR NANDY	GENERAL	FEMALE	HINDU	172	575227727407	
20	1	RAMKRISHNA PALLY	DULAL SHIL	LT. DEBU SHIL	GENERAL	MALE	HINDU	187	758128108991	
21	1	RAMKRISHNA PALLY	BINOD BISWAS	LT. GOURANGA BISWAS	SC	MALE	HINDU	44	569448650056	
22	1	RAMKRISHNA PALLY	NARAYAN BISWAS	LT. MANOHAR BISWAS	SC	MALE	HINDU	117	217112185923	
23	1	RAMKRISHNA PALLY	SUBHASH CH. SHIL	LT. JAGADISH SHIL	OBC	MALE	HINDU	176	685362764105	
24	1	RAMKRISHNA PALLY	CHAMPA GHOSH	GOPAL GJOSH	General	FEMALE	HINDU	50	246752390157	








25	1	BIBEKANANDA PALLY	AMIT KUMAR MISTRY	LT. SANTI RANJAN MISTRY	SC	MALE	HINDU	131	310459781151	
26	1	BIBEKANANDA PALLY	SIMA BALA	ASHOK BALA	OBC	FEMALE	HINDU	109	604925741645	
27	1	BIBEKANANDA PALLY	SANTOSH HAOLADER	ANANDA HAOLADER	SC	MALE	HINDU	195	222270144438	
28	1	BIBEKANANDA PALLY	UMA CHAKRABORTY	RAMEN CHAKRABORTY	SC	FEMALE	HINDU	193	488988932848	
29	1	BIBEKANANDA PALLY	UTTAM SHIL	BILASH CH. SHIL	OBC	MALE	HINDU	20	674306944047	
30	1	BIBEKANANDA PALLY	LIPIKA GHARAMI	KARTICK GHARAMI	SC	FEMALE	HINDU	142	976033254190	
31	1	BIBEKANANDA PALLY	DIPA TAGI	LT. JITENDRA TAGI	GENERAL	FEMALE	HINDU		365507785141	
32	1	BIBEKANANDA PALLY	RANI SHIL	LT. KHOKAN SHIL	OBC	FEMALE	HINDU	100	975840975400	

SIBU BAIJI
Chairman
Cooper's Camp
Area









COOPE CAMP NOTIFIED AREA AUTHORITY

PMAY (HFA-2022)









BENEFICIARY LIST OF COOPER'S CAMP N.A.A










Sl. No.	WARD NO.	Slum/ Non Slum	Beneficiary Name	Father's Name / Husband's Name	Caste Category ST/SC/OBC/GN	Gender	Religions	Holding No.	Aadhar No./Voter Card	Photo
33	2	SARADA PALLY	ANIL MAJUMDER	LT. BIREN MAJUMDER	SC	MALE	HINDU	47	886775549214	
34	2	SARADA PALLY	JATINDRA NATH DAS	SUDHARNYA KUMAR DAS	General	MALE	HINDU	18	446822754645	
35	2	SARADA PALLY	TRIPTI ADHIKARY	TAPAN ADHIKARY	SC	FEMALE	HINDU	106	792790856229	
36	2	SARADA PALLY	RENU MAJHI	PORITOSH MAJHI	SC	FEMALE	HINDU	24	622855435895	
37	2	SARADA PALLY	SHANKAR BAIN	CHANDRAKANTA BAIN	SC	MALE	HINDU	6	706101534139	
38	2	SARADA PALLY	TAPAN DHAR	LT. NIKHIL DHAR	General	MALE	HINDU	40	298725980032	
39	2	SARADA PALLY	TARAK MONDAL	LT. TULSHI MONDAL	SC	MALE	HINDU	48	780059872223	









SIBU BAIN
 Cooper's Camp Notified Area Authority
 Cooper's Chairman

40	2	SARADA PALLY	UTTAM CHANDRA HALDER	LT. GOURANGA HALDER	SC	MALE	HINDU	135	462491378229	
41	2	INDIRA PALLY	RABIN DAS	LT. MONORANJAN DAS	SC	MALE	HINDU	87	692202326189	
42	2	INDIRA PALLY	MALATI DAS	LT. DINABANDHU DAS	SC	FEMALE	HINDU	93	263780619911	
43	2	INDIRA PALLY	BISHWAJIT BYAPARI	LATE ANIL BHUSAN BYAPARI	SC	MALE	HINDU	111	320945986287	
44	2	INDIRA PALLY	SANTU MONDAL	LT. DULAL MONDAL	SC	MALE	HINDU	165	461389279494	
45	2	INDIRA PALLY	SUDHIR CHANDRA MISTRY	LT. INDRA KUMAR MISTRY	SC	MALE	HINDU	138	793061506688	
46	2	INDIRA PALLY	TAPAN GANGULY	LATE BHUPAL GANGULY	General	MALE	HINDU	153	627408342577	
47	2	INDIRA PALLY	BIMAL MISTRY	BANI KANTA MISTRY	SC	MALE	HINDU		869838552181	










SIBU BAIN
 Chairman
 Cooper's Camp Notice
 Area Authority









48	2	INDIRA PALLY	SANJAY MARIK	LT. MANGAL MARIK	SC	MALE	HINDU		472266958630	
49	2	INDIRA PALLY	ADHAR CHANDRA HAWLADER	RAMKRISHNA HAWLADER	General	MALE	HINDU		950194220848	
50	2	INDIRA PALLY	FULMALA HALDER	LT. PARIMAL HALDER	SC	FEMALE	HINDU		308951061267	
51	2	INDIRA PALLY	SAMIR SARKAR	SUNIL SARKAR	SC	MALE	HINDU	140/B	726126229212	
52	2	INDIRA PALLY	RAJU SHIL	SUBHAS SHIL	OBC	MALE	HINDU		962747395430	
53	2	MADHYAM PALLY	SUSANTA SARKAR	LT. DHIRENDRA NATH SARKAR	SC	MALE	HINDU	168	882113109516	
54	2	MADHYAM PALLY	SUJIT GHOSH	LT. KAMAL GHOSH	OBC	MALE	HINDU	294	829188505983	
55	2	MADHYAM PALLY	RATNA RAY	BINOD RAY	SC	FEMALE	HINDU	255	599790255063	

56	2	MADHYAM PALLY	JAGADISH HALDAR	LT. RAM CHANDRA HALDAR	SC	MALE	HINDU	247	530766915390	
57	2	MADHYAM PALLY	KANAN BISWAS	NAGENDRA NATH BISWAS	SC	FEMALE	HINDU	221	983752228483	
58	2	MADHYAM PALLY	SUSHIL KUMAR GAIN	LT. MAHENDRALAL GAIN	SC	MALE	HINDU	265	434372750555	
59	2	MADHYAM PALLY	SUDHANGSU EDBAR	LT. HEMANTA EDBAR	SC	MALE	HINDU	209	270111001616	
60	2	MADHYAM PALLY	RAM CHANDRA MANDAL	LT. FAKIR CHAND MONDAL	SC	MALE	HINDU	248/A	576234890658	
61	2	MADHYAM PALLY	PIPU BAREY	GURUCHARAN BAREY	SC	FEMALE	HINDU		795726664135	
62	2	MADHYAM PALLY	SUSHILA BISWAS	SUBAL BISWAS	SC	FEMALE	HINDU	220	360865004994	
63	2	MADHYAM PALLY	SUSHANTA MAJUMDER	LT GADADHAR MAJUMDER	SC	MALE	HINDU	263	547909123148	
64	2	MADHYAM PALLY	TAPATI DAS	GOPAL DAS	SC	FEMALE	HINDU		766187300328	

COOPER'S CAMP NOTIFIED AREA AUTHORITY										
PMAY (HFA- 2022)										
BENEFICIARY LIST OF COOPER'S CAMP N.A.A										
Sl. No.	WARD NO.	Slum/ Non Slum	Beneficiary Name	Father's Name / Husband's Name	Caste Category ST/SC/OBC/GN	Gender	Religions	Holding No.	Aadhar No./Voter Card	Photo
65	3	KARUNAMAYEE COLONY	SANJOY MONDAL	SATISH MONDAL	SC	MALE	HINDU	204	343487453801	
66	3	KARUNAMAYEE COLONY	DHIRENDRA NATH BISWAS	PREMANANDA BISWAS	SC	MALE	HINDU	206	633741250943	
67	3	KARUNAMAYEE COLONY	ARATI BISWAS	SAILEN BISWAS	SC	FEMALE	HINDU	221	548598962044	
68	3	KARUNAMAYEE COLONY	RANI CHOWDHURY	SUBHASH CHOWDHURY	SC	FEMALE	HINDU	211	773326915877	
69	3	KARUNAMAYEE COLONY	ASHUTOSH BISWAS	KESTA BISWAS	SC	MALE	HINDU	254	646696053189	
70	3	KARUNAMAYEE COLONY	PUTUL BHAKTA	BEREN BHAKTA	SC	FEMALE	HINDU	157	329211237974	
71	3	KARUNAMAYEE COLONY	DINESH HALDAR	BIMAL HALDAR	SC	MALE	HINDU		422943088289	

72	3	KARUNAMAYEE COLONY	SANKAR SAHA	NARAYAN CH SAHA	SC	MALE	HINDU	143	847249073635	
73	3	KARUNAMAYEE COLONY	HEMANTA SAMADDAR	TARAK CH SAMADDAR	SC	MALE	HINDU	207	600465618455	
74	3	KARUNAMAYEE COLONY	RENU ROY	NIRMAL ROY	SC	FEMALE	HINDU	265	914897874540	
75	3	KARUNAMAYEE COLONY	ANNA BISWAS	SANATAN BISWAS	SC	FEMALE	HINDU		463777191478	
76	3	KARUNAMAYEE COLONY	JYOTSNA CHOKRABORTY	SAMAR CHOKRABORTY	General	FEMALE	HINDU	282	329397264729	
77	3	KARUNAMAYEE COLONY	RATAN DAS	JOGENDRA DAS	SC	MALE	HINDU		908254142201	
78	3	KARUNAMAYEE COLONY	BULU BAGCHI	CHITTARANJAN BAGCHI	SC	FEMALE	HINDU		944427619921	
79	3	KARUNAMAYEE COLONY	MALATI MAJUMDER	NRIPEN MAJUMDER	SC	FEMALE	HINDU	269	973555065031	
80	3	KARUNAMAYEE COLONY	CHAPALA MONDAL	SAHADEV MONDAL	SC	FEMALE	HINDU	155	823916888792	




81	3	SUBHASH PALLY	KRISHNA SARKAR	KALIPADA SARKAR	SC	MALE	HINDU	12	NEY1705458	
82	3	SUBHASH PALLY	TAPAN MISRTY	LAXMIKANTA MISTRY	SC	MALE	HINDU	11/A	MTK3296498	
83	3	SUBHASH PALLY	MIHIR BAIDYA	MANINDRA BAIDYA	SC	MALE	HINDU	116	628205002249	
84	3	SUBHASH PALLY	PARBATI MALLICK	BALARAM MALLICK	SC	FEMALE	HINDU	44	503127627717	
85	3	SUBHASH PALLY	NIBAS MALAKAR	NALINI MALAKAR	SC	MALE	HINDU	101	724885596196	
86	3	SUBHASH PALLY	ANIMA BASU	BHANUPADA BASU	General	FEMALE	HINDU	2	672212766302	
87	3	SUBHASH PALLY	BISWAJIT ROY	MADHUSUDAN ROY	SC	MALE	HINDU	97	410303868954	
88	3	SUBHASH PALLY	MADHABI MISTRY	NARAYAN MISTRY	SC	FEMALE	HINDU	131	RVU1552157	

89	3	SUBHASH PALLY	SWAPAN SIKDAR	BINOD SIKDAR	SC	MALE	HINDU	61	785978687214	
90	3	SUBHASH PALLY	RABINDRA NATH BISWAS	RADHIKA PRASAD BISWAS	SC	MALE	HINDU	71	234282041212	
91	3	SUBHASH PALLY	PRODIP DAS	JATINDRA NATH DAS	SC	MALE	HINDU	77	807663373460	
92	3	SUBHASH PALLY	REKHA SIL	SWAPAN SIL	OBC	FEMALE	HINDU	100	715652258682	
93	3	SUBHASH PALLY	SURA BALA MISTRY	HARENDRA NATH MISTRY	SC	FEMALE	HINDU	48	764007480860	
94	3	SUBHASH PALLY	SANJIB SAHA	DEBESH SAHA	General	MALE	HINDU	165	347776229882	
95	3	SUBHASH PALLY	RANJIT ROY	NARAYAN ROY	SC	MALE	HINDU	171	319323703516	
96	3	SUBHASH PALLY	SANJIT MAJUMDER	SUNIL MAJUMDER	SC	MALE	HINDU	75	829504939141	










COOPER'S CAMP NOTIFIED AREA AUTHORITY










PMAY (HFA- 2022)









BENEFICIARY LIST OF COOPER'S CAMP N.A.A

Sl. No.	WARD NO.	Slum/ Non Slum	Beneficiary Name	Father's Name / Husband's Name	Caste Category ST/SC/OBC/GN	Gender	Religions	Holding No.	Aadhar No./Voter Card	Photo
97	4	RABINDRA PALLY	BABLULAL SHIL	JOGESH SHIL	SC	MALE	HINDU	233	708702409284	
98	4	RABINDRA PALLY	NILKANTA BAGCHI	SIDHESWAR BAGCHI	SC	MALE	HINDU	222	511766843143	
99	4	RABINDRA PALLY	PUSHPA BISWAS	PRABIR BISWAS	SC	FEMALE	HINDU	198	894333089641	
100	4	RABINDRA PALLY	GOURANGA HALDER	GOUTAM HALDER	SC	MALE	HINDU	259	818944748565	
101	4	RABINDRA PALLY	RENU BALA SHIL	BAMACHARAN SHIL	OBC	FEMALE	HINDU	62	277423364700	
102	4	RABINDRA PALLY	BIMALA BARUI	PANCHU BARUI	SC	FEMALE	HINDU	264	499024265833	
103	4	RABINDRA PALLY	KHOKAN MAJUMDER	KHTISH MAJUMDER	GENERAL	MALE	HINDU	227	498062077653	


SIBU BAIN
 Cooper's Camp Notified
 Area Authority

104	4	RABINDRA PALLY	DULAL DAS	SATISH DAS	GENERAL	MALE	HINDU	240	208186647354	
105	4	RABINDRA PALLY	BIKASH HALDAR	BIMAL HALDAR	SC	MALE	HINDU	249	761277683953	
106	4	RABINDRA PALLY	NAGENDRA NATH SARKAR	RAJKUMAR SARKAR	GENERAL	MALE	HINDU	252	318288979667	
107	4	RABINDRA PALLY	BIPIN ROY	BISWANATH ROY	SC	MALE	HINDU	242	413383362485	
108	4	RABINDRA PALLY	SHEFALI MONDAL	TARAK MONDAL	SC	FEMALE	HINDU	279	911592533147	
109	4	RABINDRA PALLY	SHOBA RANI DUTTA	AJIT DUTTA	GENERAL	FEMALE	HINDU	234	997536973790	
110	4	RABINDRA PALLY	NAMITA ADHIKARI	SUNIL KR ADHIKARI	SC	FEMALE	HINDU	273	552640829216	
111	4	LOKENATH PALLY	ARATI DAS	SHANKAR DAS	OBC	FEMALE	HINDU	72	384963820843	
112	4	LOKENATH PALLY	PRASHANTA MONDAL	NAGENDRA MONDAL	SC	MALE	HINDU	99	204461812791	


113	4	LOKENATH PALLY	PUPA RANI DAS	HARIPADA DAS	SC	FEMALE	HINDU	101	518241403539	
114	4	LOKENATH PALLY	NANIGOPAL DAS	RAIMOHAN DAS	SC	FEMALE	HINDU	119	997975290294	
115	4	LOKENATH PALLY	SAMPA MONDAL	SANJIB MONDAL	SC	FEMALE	HINDU	183	521804778302	
116	4	LOKENATH PALLY	DILIP DUTTA	KALIPADA DUTTA	GENERAL	MALE	HINDU	64	420122422972	
117	4	LOKENATH PALLY	DIPIKA MRIDHA	ASHOK MRIDHA	SC	FEMALE	HINDU	158	980053428485	
118	4	LOKENATH PALLY	MANIKA MISTRI	PRNAB MISTRI	SC	FEMALE	HINDU	164	626087162260	
119	4	LOKENATH PALLY	SUCHITRA MONDAL	KSIROD MONDAL	SC	FEMALE	HINDU	167	201855418989	
120	4	LOKENATH PALLY	MANARANJAN MALICK	GOPAL MALICK	SC	MALE	HINDU	170	534680751927	
121	4	LOKENATH PALLY	MILON SIKDAR	SUDHIR SIKDAR	SC	MALE	HINDU	298	439228029408	

122	4	LOKENATH PALLY	HARENDRA SARKAR	BAIKURTHA SARKAR	SC	MALE	HINDU	303	279396416674	
123	4	LOKENATH PALLY	GOURANGA SARKAR	KALIPADA SARKAR	SC	MALE	HINDU	287	815122717061	
124	4	LOKENATH PALLY	RATAN BISWAS	DEBEN BISWAS	SC	MALE	HINDU	122/A	823818607534	
125	4	LOKENATH PALLY	HIRA DUTTA	APU DUTTA	GENERAL	FEMALE	HINDU	46	302512921914	
126	4	LOKENATH PALLY	BHABATOSH KIRTANIYA	SATINDRA NATH KIRTANIYA	SC	MALE	HINDU	282	282557092650	
127	4	LOKENATH PALLY	NARYANI DAS	PHONIBHUSHAN DAS	OBC	FEMALE	HINDU	148	261512888193	
128	4	LOKENATH PALLY	AMAL ROY	NAREN ROY	SC	MALE	HINDU	142	897916611139	
129	4	LOKENATH PALLY	NIRMAL DAS	NILRATAN ADS	SC	MALE	HINDU	295	938581792764	










COOPER'S CAMP NOTIFIED AREA AUTHORITY










PMAY (HFA- 2022)









BENEFICIARY LIST OF COOPER'S CAMP N.A.A

Sl. No.	WARD NO.	Slum/ Non Slum	Beneficiary Name	Father's Name / Husband's Name	Caste Category ST/SC/OBC/GN	Gender	Religions	Holding No.	Aadhhar No./Voter Card	Photo
130	5	SUDARSAN PARA	GITA MRIDHA	SARAL KUMAR	SC	FEMALE	HINDU	308	734083643401	
131	5	SUDARSAN PARA	GOURANGA MONDAL	NARRATAM MONDAL	SC	MALE	HINDU	283	254435189048	
132	5	SUDARSAN PARA	BIMAL BAGCHI	UPENDRA BAGCHI	SC	MALE	HINDU	262	447604626332	
133	5	SUDARSAN PARA	LAXMI BISWAS	JAGADISH BISWAS	SC	FEMALE	HINDU	295	375364872264	
134	5	SUDARSAN PARA	MALA SUTRADHAR	SUNIL SUTRADHAR	SC	FEMALE	HINDU	252	75728235562	
135	5	SUDARSAN PARA	MANAB ROY	KSHITISH CH ROY	SC	MALE	HINDU	242	658939574048	
136	5	SUDARSAN PARA	SUNITI MAJUMDER	GOPAL MAJUMDER	SC	FEMALE	HINDU		304756822853	


SIBU BAIN
 Cooper's Camp Notified
 Area Authority

137	5	NUTANPARA	PRDIP SAMADAR	ANIL SAMADAR	SC	MALE	HINDU	111	350087465140	
138	5	NUTANPARA	SUNITI SAMADAR	SRIHARI SAMADAR	SC	FEMALE	HINDU	131	995097897362	
139	5	NUTANPARA	BANTI DAS	BALI DAS	SC	FEMALE	HINDU	172	409633783532	
140	5	NUTANPARA	TUKU DAS	JAYDAB DAS	SC	FEMALE	HINDU	173	594384289618	
141	5	NUTANPARA	MAHADEB DAS	RAJENDRA DAS	SC	MALE	HINDU	173	504781506891	
142	5	NUTANPARA	SHAMAL DAS	RADHIKA DAS	SC	MALE	HINDU	203	627207181661	
143	5	NUTANPARA	SOUMITRA SARKAR	PULIN BHIARI SARKAR	SC	MALE	HINDU	227	800718808980	
144	5	NUTANPARA	MANI SARKAR	BISNU SARKAR	SC	FEMALE	HINDU	194	635951642365	
145	5	NUTANPARA	SABITA ROY	MINTU RANJAN ROY	SC	FEMALE	HINDU	195	284217941911	








146	5	NUTANPARA	ASHIM SARKAR	GOPAL SARKAR	SC	MALE	HINDU	201	605812468885	
147	5	NUTANPARA	ASHOK ROY	KRISHNAKANTA ROY	SC	MALE	HINDU	196	497982811095	
148	5	NUTANPARA	RABINDRA NATH OJHA	BARADAKANTA OJHA	SC	MALE	HINDU	103	282869079306	
149	5	NUTANPARA	BASUDEV SHIL	MAKHAN SHIL	OBC	MALE	HINDU	213	369953101504	
150	5	NUTANPARA	MITA BISWAS	SHEKHAR BISWAS	SC	FEMALE	HINDU	138/A	709241372256	
151	5	MUKTIPARA	BIKASH BARI	SATISH BARI	SC	MALE	HINDU	17	360013996292	
152	5	MUKTIPARA	GOPAL SHIL	SUDHIR SHIL	GENERAL	MALE	HINDU	4	709873080948	
153	5	MUKTIPARA	PANNA MISTRI	RANJIT MISTRI	SC	FEMALE	HINDU	19	676915938596	
154	5	MUKTIPARA	PURNIMA MONDAL	CHNDAN MONDAL	SC	FEMALE	HINDU	21	808997407895	

155	5	MUKTIPARA	SWAPNA SIKDAR	PARITOSH SIKDAR	SC	FEMALE	HINDU	22	693550022043	
156	5	MUKTIPARA	RENUKA DAS	BABLU DAS	OBC	FEMALE	HINDU	23	509091299588	
157	5	MUKTIPARA	KALYAN BIRAGI	KANAI LAL BAIRAGI	SC	MALE	HINDU	25	924916469291	
158	5	MUKTIPARA	MATILAL SHIKARI	MHENDRA SHIKARI	SC	MALE	HINDU	26	311391581864	
159	5	MUKTIPARA	RAJU SAHA	SUBASH CH SAHA	GENERAL	MALE	HINDU	322	889361077905	
160	5	MUKTIPARA	SUMITRA MONDAL	ANSHUDEB MONDAL	SC	FEMALE	HINDU	51	984718316073	
161	5	MUKTIPARA	SHAMBHU BARI	DHIRENDRA BARI	SC	MALE	HINDU	54	309244395118	
162	5	MUKTIPARA	SWAPAN HAOLADER	KARTIK HAOLADAR	SC	MALE	HINDU	71	899397082697	

COOPER'S CAMP NOTIFIED AREA AUTHORITY









PMAY (HFA- 2022)

BENEFICIARY LIST OF COOPER'S CAMP N.A.A










Sl. No.	WARD NO.	Slum/ Non Slum	Beneficiary Name	Father's Name / Husband's Name	Caste Category ST/SC/OBC/GN	Gender	Religions	Holding No.	Aadhhar No./Voter Card	Photo
163	6	GANDHI NAGAR	PURNIMA HOWLADER	SUKANTA HOWLADER	SC	FEMALE	HINDU	4	6222058614	
164	6	GANDHI NAGAR	RANJITA MONDAL	BISHNU PADA MONDAL	SC	FEMALE	HINDU	125	417661334645	
165	6	GANDHI NAGAR	KARTICK CHANDRA ROY	SIDDISWAR ROY	SC	MALE	HINDU	200	433646718384	
166	6	GANDHI NAGAR	ANJALI DAS	GOURANGA DAS	SC	FEMALE	HINDU	136	209197861702	
167	6	GANDHI NAGAR	BABULAL BISWAS	HAROLAL BISWAS	SC	MALE	HINDU	138	822552371758	
168	6	GANDHI NAGAR	SARASWATI MAJUMDER	NIKHIL KUMAR	SC	FEMALE	HINDU	104/A	260578001532	
169	6	GANDHI NAGAR	MALI RANI DAS	SUDEB DAS	OBC	FEMALE	HINDU	16	488119088187	










(Signature)

SIBU BAIN
Cooper's Camp Notifi
Area Authority
Chairman

170	6	GANDHI NAGAR	JYOSTNARANI SARKAR	SAROJ SARKAR	OBC	FEMALE	HINDU	208	919120761234	
171	6	GANDHI NAGAR	MIRA HALDAR	BINOY HALDAR	SC	FEMALE	HINDU	127	460720962309	
172	6	GANDHI NAGAR	KAJAL DUTTA	ALOK DUTTA	OBC	FEMALE	HINDU		799216184766	
173	6	GANDHI NAGAR	BABLU SIKDER	SURENDRA NATH SIKDER	SC	MALE	HINDU	93	WB/12/080/39	
174	6	GANDHI NAGAR	SUMITRA MONDAL	RUPENDRA MONDAL	OBC	FEMALE	HINDU	194	589617218079	
175	6	GANDHI NAGAR	SUNIL SAHA	NIRANJAN SAHA	SC	MALE	HINDU	15	581891227158	
176	6	GANDHI NAGAR	REKHA BISWAS	PORSANTA BISWAS	SC	FEMALE	HINDU	128	855502932921	
177	6	GANDHI NAGAR	BIMAL KAR	AMULYA KAR	SC	MALE	HINDU	73	260941021237	


SIBU BAIN
 Cooper's Camp Notified
 Area Authority






178	6	GANDHI NAGAR	BANASREE ROY	BIMAL KRISHNA ROY	SC	FEMALE	HINDU		956966459758	
179	6	GANDHI NAGAR	SIBU BISWAS	KUDIRAMBISWAS	SC	MM	HINDU	30	379141972255	
180	6	BIDHAN NAGAR	MANILATA ROY	JAGADISH CHANDRA ROY	SC	FEMALE	HINDU	227	986105761062	
181	6	BIDHAN NAGAR	JIBAN HALDER	UPENDRA NATH HALDER	SC	MALE	HINDU	251	925381629787	
182	6	BIDHAN NAGAR	KRISHNA MONDAL	SUBODH MONDAL	SC	FEMALE	HINDU	302	417687806647	
183	6	BIDHAN NAGAR	PARBATI BISWAS	ARUN BISWAS	SC	FEMALE	HINDU	217	392564942959	
184	6	BIDHAN NAGAR	PURNIMA MONDAL	ANANTA MONDAL	SC	FEMALE	HINDU	219	390113651131	
185	6	BIDHAN NAGAR	SHIKHA ROY	DILIP ROY	SC	FEMALE	HINDU		419314431599	
186	6	BIDHAN NAGAR	AJIT CHANDRA DAS	LT SURENDRA NATH DAS	SC	MALE	HINDU		869878639459	

187	6	BIDHAN NAGAR	NIRANJAN ROY	SUBAL ROY	SC	MALE	HINDU	86	379274463644	
188	6	SUKANTA PALLY	MANJU PATIKAR	SHANTI PATIKAR	SC	FEMALE	HINDU	186	762777323155	
189	6	SUKANTA PALLY	ASHOK PAL	RASBIHRI PAL	OBC	MALE	HINDU	96	431393674558	
190	6	SUKANTA PALLY	JYOTSNA DAS	SWAPAN KUMAR DAS	SC	FEMALE	HINDU	205/A	881448124351	
191	6	SUKANTA PALLY	SHIBANI MONDAL	SHIBPADA MANDAL	SC	FEMALE	HINDU	82	780307419862	
192	6	SUKANTA PALLY	LAKSHMI PATIKAR	ASHISH PATIKAR	SC	FEMALE	HINDU	186/B	640428271412	
193	6	SUKANTA PALLY	BIMAL CHANDRA DEY	BIDHUBHUSAN DEY	OBC	MALE	HINDU	186/A	915916675052	
194	6	SUKANTA PALLY	GOURI DAS	BAPI DAS	SC	FEMALE	HINDU	169	200886917253	
195	6	SUKANTA PALLY	NAKUL CHANDRA HALDER	LT UPENDRA NATH HALDER	SC	MALE	HINDU		335521503848	






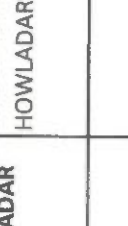

COOPER'S CAMP NOTIFIED AREA AUTHORITY



PMAY (HFA- 2022)








BENEFICIARY LIST OF COOPER'S CAMP N.A.A








Sl. No.	WARD NO.	Slum/ Non Slum	Beneficiary Name	Father's Name / Husband's Name	Caste Category ST/SC/OBC/GN	Gender	Religions	Holding No.	Aadhar No./Voter Card	Photo
196	7	NIVEDITA PALLY	ALOKE HALDAR	AJIT HALDAR	SC	MALE	HINDU	195	661564147805	
197	7	NIVEDITA PALLY	SIMA GHARAMI	AJOY GHARAMI	SC	FEMALE	HINDU	221	256503022993	
198	7	NIVEDITA PALLY	USHA ROY	BIREN ROY	SC	FEMALE	HINDU	196	747552582337	
199	7	NIVEDITA PALLY	SHARMILA MITRA	KARTICK MITRA	SC	FEMALE	HINDU	364	597068501967	
200	7	NIVEDITA PALLY	BABI BAPARY	MANINDRA BAPARY	SC	MALE	HINDU	39	708277679845	


SIBU BAIN
 Cooper's Camp Notified
 Area Authority

201	7	NIVEDITA PALLY	AJIT HOWLADAR	BRAHMACHARAN HOWLADAR	SC	MALE	HINDU	27/A	308512671574	
202	7	NIVEDITA PALLY	SUNIL HALDAR	BRODAKANTA HALDAR	SC	MALE	HINDU	22	448004316753	
203	7	NIVEDITA PALLY	MAMATA BARAI	SUNIL BARAI	SC	FEMALE	HINDU	287	309106232591	
204	7	NIVEDITA PALLY	RAM DULALI RAM	MISRILAL RAM	SC	FEMALE	HINDU	296	303664667629	
205	7	SARBASRE PALLY	CHANDAN BHATTACHARJEE	ASIT BHATTACHARJEE	General	MALE	HINDU	19	976228479584	
206	7	SARBASRE PALLY	SHYMAL MISTRY	MAHANANDA MISTRY	SC	MALE	HINDU		424439632107	
207	7	SARBASRE PALLY	RUPA SARKAR	NANDA SARKAR	SC	FEMALE	HINDU	18	449962639175	

208	7	SARBASRE PALLY	BIBHA PAL	ARJUN PAL	OBC	FEMALE	HINDU	115	709212635503	
209	7	SARBASRE PALLY	SHIPRA MAJHI	MONOJ MAJHI	SC	FEMALE	HINDU	53	314660795344	
210	7	SARBASRE PALLY	SHIKHA MONDAL	RABI MONDAL	SC	FEMALE	HINDU	62	557199078839	
211	7	SARBASRE PALLY	SANJU RANI SAMADDAR	HAREKRISHNA SAMADDAR	General	FEMALE	HINDU	8	905060416937	
212	7	SARBASRE PALLY	PRANAY SHIL	RADHAKANTA SHIL	General	MALE	HINDU	306	503038606182	
213	7	SARBASRE PALLY	SIMA HALDAR	RATAN HALDAR	SC	FEMALE	HINDU	308	837322303495	
214	7	SARBASRE PALLY	PRATHANA MONDAL	RATAN MONDAL	SC	FEMALE	HINDU	366/1	990644008946	







215	7	SARBASRE PALLY	SIKHA DEY	ASIT DEY	General	FEMALE	HINDU	61/A	266891833486	
216	7	SARBASRE PALLY	DIPU MONDAL	NETAI MONDAL	SC	FEMALE	HINDU	85	703962945520	
217	7	SARBASRE PALLY	MADHUMALA HOWLADAR	DIPAK HOWLADAR	SC	FEMALE	HINDU	13	670879492564	
218	7	SARBASRE PALLY	RANI DEY	HARADHAN DEY	SC	FEMALE	HINDU	324	680296831158	
219	7	SARBASRE PALLY	DEBI DAS	LT. TARAK DAS	OBC	FEMALE	HINDU	107	892014302926	
220	7	SARBASRE PALLY	LAXMI SARDAR	HARADHAN SARDAR	SC	FEMALE	HINDU	48	646871918398	
221	7	SARBASRE PALLY	JAYANTA SARKAR	JIBAN SARKAR	SC	MALE	HINDU	18	221657381720	

222	7	SARBASRE PALLY	SURAJIT SIKDAR	SAMIR SIKDAR	SC	MALE	HINDU	122	800560902686	
223	7	SARADA PALLY	SONA LAXMI SONAR	PREM BAHADHUR SONAR	General	FEMALE	HINDU	137	641657656542	
224	7	SARADA PALLY	SWAPNA DAS	SUROJIT DAS	General	FEMALE	HINDU	135	625213778295	
225	7	SARADA PALLY	BINA DAS	BISWAJIT DAS	General	FEMALE	HINDU	282	995967888888	
226	7	SARADA PALLY	NIRANJAN KUMAR BAL	LT PHANIBHUSAN BAL	SC	MALE	HINDU	357	382204152774	
227	7	SARADA PALLY	RATNA BHATTACHARIYA	AMIT BHATTACHARIYA	General	FEMALE	HINDU	143	264237944759	
228	7	SARADA PALLY	RADHESHYAM KARMAKR	HIRALAL KARMAKR	General	MALE	HINDU	345	900199878968	










COOPER'S CAMP NOTIFIED AREA AUTHORITY

PMAY (HFA- 2022)










BENEFICIARY LIST OF COOPER'S CAMP N.A.A









Sl. No.	WARD NO.	Slum/ Non Slum	Beneficiary Name	Father's Name / Husband's Name	Caste Category ST/SC/OBC/GN	Gender	Religions	Holding No.	Aadhar No./Voter Card	Photo
229	8	AROBINDA PALLY	USHA ROY	MANAB ROY	SC	FEMALE	HINDU	38	442179123027	
230	8	AROBINDA PALLY	SWAPAN MAJUMDAR	MATILAL MAJUMDAR	SC	MALE	HINDU	70	668236388079	
231	8	AROBINDA PALLY	KESAB ROY	JOGENDRA ROY	SC	MALE	HINDU	84	455347597591	
232	8	AROBINDA PALLY	PALASH SAHA	BASHUDEB SAHA	GENERAL	MALE	HINDU	75	394116906689	
233	8	AROBINDA PALLY	AMARESH DAS	HIRALAL DAS	SC	MALE	HINDU	50	243417455136	
234	8	AROBINDA PALLY	SUJIT HALDAR	KAMAL KANTA HALDAR	General	MALE	HINDU	202	395550132687	


SIBU BAIN
 Cooper's Camp Notified
 Area Authority

235	8	AROBINDA PALLY	DURGA HELA	MONOJ HELA	SC	FEMALE	HINDU	132	633947638310	
236	8	AROBINDA PALLY	CHAMPA SIKDAR(SAHA)	SANKAR SIKDAR	SC	FEMALE	HINDU	77	337987394468	
237	8	AROBINDA PALLY	KARUNA KANTI SARKAR	SKASHISHWAR SARKAR	General	MALE	HINDU	174/A	321664395103	
238	8	AROBINDA PALLY	SHEFALI MONDAL	ASHOKE MONDAL	SC	FEMALE	HINDU	72	635850786648	
239	8	AROBINDA PALLY	TAPAN DAS	SATISH DAS	SC	MALE	HINDU	39	868550029163	
240	8	AROBINDA PALLY	GOURANGA DUTTA	PARESH DUTTA	SC	MALE	HINDU	180/A	835477882533	
241	8	AROBINDA PALLY	PUSHPA DAS	NIRMAL DAS	SC	FEMALE	HINDU	66	819453298842	
242	8	AROBINDA PALLY	MRITYOUNJOY GHOSH	PRASANNA KUMAR GHOSH	GENERAL	MALE	HINDU	204	917341015011	
243	8	AROBINDA PALLY	SANTOSH CHOWDHURY	SARAT CHANDRA CHOWDHURY	SC	MALE	HINDU	123	569922985595	


SIBJU BAIN
 Cooper's Camp Notified
 Area Authority








244	8	AROBINDA PALLY	NANTU HALDAR	NIRANJAN HALDAR	SC	MALE	HINDU	63	595498209640	
245	8	AROBINDA PALLY	ARATI GHOSH	SHANKAR GHOSH	GENERAL	FEMALE	HINDU	137	783641129380	
246	8	AROBINDA PALLY	MANMATHA BISWAS	BIMAL BIWAS	SC	MALE	HINDU	80	945348746527	
247	8	AROBINDA PALLY	DULAL KUMAR ROY	SURENDRA NATH ROY	SC	MALE	HINDU	94	354516103973	
248	8	AROBINDA PALLY	DULAL HALDAR	CHANDRAKANTA HALDER	SC	FEMALE	HINDU	54	569860684404	
249	8	SARAT PALLY	KALPANA BARAI	SANATAN BARAI	SC	FEMALE	HINDU	231	437017014816	
250	8	SARAT PALLY	BIREN ROY	HARMOHON ROY	SC	MALE	HINDU	385	600202413312	
251	8	SARAT PALLY	SABITRI SARKAR	DULAL SARKAR	General	FEMALE	HINDU	344	691413577740	
252	8	SARAT PALLY	SAMIR ROY	BHUBANESHAR ROY	General	MALE	HINDU	411/E	300699945377	










253	8	SARAT PALLY	RADHAKANTA DAS	SANTOSH DAS	SC	MALE	HINDU	399/B	383723438370	
254	8	SARAT PALLY	ANIMESH CHKRABORTY	AMELANDU CHKRABORTY	General	MALE	HINDU	368	865701808678	
255	8	SARAT PALLY	TARAK DAS	NAKUL DAS	SC	MALE	HINDU	358	557072620569	
256	8	SARAT PALLY	SANJIB HALDAR	KESHABLAL HALDAR	SC	MALE	HINDU	361	323405487522	
257	8	SARAT PALLY	MANINDRA SAMADDAR	NAGENDRA SAMADDAR	SC	MALE	HINDU	380	212465178586	
258	8	SARAT PALLY	SUBODH HALDER	KRISHNA KANTA HALDAR	SC	MALE	HINDU	370	547413408016	
259	8	SARAT PALLY	HIMANSHU MONDAL	HARALAL MONDAL	SC	MALE	HINDU	387	750961429055	
260	8	SARAT PALLY	KABITA HOWLADER	KANAI HOWLADER	SC	FEMALE	HINDU	349	971495797278	









COOPER'S CAMP NOTIFIED AREA AUTHORITY









PMAY (HFA - 2022)

BENEFICIARY LIST OF COOPER'S CAMP N.A.A

Sl. No.	WARD NO.	Slum/ Non Slum	Beneficiary Name	Father's Name / Husband's Name	Caste Category ST/SC/OBC/GN	Gender	Religions	Holding No.	Aadhar No./Voter Card	Photo
261	9	VIDYASAGAR PALLY	SWAPAN HALDAR	NAGEN HALDAR	SC	MALE	HINDU	183	543587405863	
262	9	VIDYASAGAR PALLY	GOBINDA PAL	TARAPADA PAL	OBC	MALE	HINDU	156/A	604524434454	
263	9	VIDYASAGAR PALLY	NILRATAN BARAL	FANIBHUSHAN BARAL	SC	MALE	HINDU	182	407692091542	
264	9	VIDYASAGAR PALLY	BIREN HALDAR	LT MAHANANDA HALDAR	SC	MALE	HINDU	153	912049676955	
265	9	VIDYASAGAR PALLY	KRISHNA PAL	JOGESH PAL	GENERAL	MALE	HINDU	204	793636125216	
266	9	VIDYASAGAR PALLY	BISWAJIT SARKAR	LT RATAN SARKAR	SC	MALE	HINDU	259	324778743238	
267	9	VIDYASAGAR PALLY	KALPANA MISTRY	DHIREN MISTRY	SC	FEMALE	HINDU	223	513107058604	

268	9	VIDYASAGAR PALLY	SHILPI JANA	SUDHANSU JANA	GENERAL	FEMALE	HINDU	297	268266845541	
269	9	VIDYASAGAR PALLY	DHIREN SHIL	LT RAJENDRA SHIL	OBC	MALE	HINDU	280	504222643713	
270	9	VIDYASAGAR PALLY	SAILEN MAJUMDAR	LT SUREN MAJUMDAR	SC	MALE	HINDU	279	410148015605	
271	9	VIDYASAGAR PALLY	PRAMILA SARKAR	RATAN SARKAR	SC	FEMALE	HINDU	251	966902436107	
272	9	VIDYASAGAR PALLY	BABITA BAIRAGI	GOPAL BAIRAGI	General	FEMALE	HINDU	292	564418448497	
273	9	VIDYASAGAR PALLY	BIVA SHIL	RANJIT SHIL	OBC	FEMALE	HINDU	285	979382794150	
274	9	VIDYASAGAR PALLY	SNEHALATA PAL	LT NITYANANDA PAL	OBC	FEMALE	HINDU	160	387766432446	
275	9	VIDYASAGAR PALLY	SUSHIL GAIN	BESAI GAIN	SC	MALE	HINDU	211	720930693203	
276	9	VIDYASAGAR PALLY	RANJIT HALDAR	RADHA KANTA HALDAR	SC	MALE	HINDU	260	897590606592	








277	9	VIDYASAGAR PALLY	NIKHIL MITRA	AMRENDRA MITRA	General	MALE	HINDU	245	823531529296	
278	9	GURUCHAND PALLY	RABI MAJUMDAR	NRIPEN MAJUMDAR	SC	MALE	HINDU	4	253249234931	
279	9	GURUCHAND PALLY	JHARNA HALDAR	BINOY HALDAR	SC	FEMALE	HINDU	29	674370504113	
280	9	GURUCHAND PALLY	SHEFALI DAS	BABLU DAS	SC	FEMALE	HINDU	12	958666403841	
281	9	GURUCHAND PALLY	RANIBALA SUTAR	HARILAL SUTAR	SC	FEMALE	HINDU	5	801316573961	
282	9	GURUCHAND PALLY	KAUSALYA TALUKDAR	PHATIK TALUKDAR	SC	FEMALE	HINDU	83	978359513309	
283	9	GURUCHAND PALLY	SANDHYA ROY	TARAK ROY	SC	FEMALE	HINDU	42	391400561343	
284	9	GURUCHAND PALLY	GOBINDA HALDAR	SURENDRA NATH HALDAR	SC	MALE	HINDU	105	217195691063	









285	9	GURUCHAND PALLY	MADHABI HALDAR	BIDHAN HALDAR	SC	FEMALE	HINDU	312	304183438069	
286	9	GURUCHAND PALLY	SARMA SING DAS	NEPAL SING	General	FEMALE	HINDU	123	335368116735	
287	9	GURUCHAND PALLY	KAMALA SIKDAR	NAGEN SIKDAR	SC	FEMALE	HINDU	127	982812875846	
288	9	GURUCHAND PALLY	ANJALI SIKDAR	ATUL SIKDAR	SC	FEMALE	HINDU	130	445770581292	
289	9	GURUCHAND PALLY	KRISHNA ROY	TAPAN ROY	SC	FEMALE	HINDU	140	577715553602	
290	9	GURUCHAND PALLY	SAMIR SARKAR	LT BHAGABAN SARKAR	SC	MALE	HINDU	31	430906732727	
291	9	GURUCHAND PALLY	SUSHANTA SHIL	THAKUR DAS SHIL	SC	MALE	HINDU	101/B	803474061071	
292	9	GURUCHAND PALLY	GANESH HALDAR	RAMCHARAN HALDAR	SC	MALE	HINDU	138	858449263037	









COOPER'S CAMP NOTIFIED AREA AUTHORITY










PMAY (HFA- 2022)

BENEFICIARY LIST OF COOPER'S CAMP N.A.A

Sl. No.	WARD NO.	Slum/ Non Slum	Beneficiary Name	Father's Name / Husband's Name	Caste Category ST/SC/0BC/GN	Gender	Religions	Holding No.	Aadhhar No./Voter Card	Photo
293	10	KARUNAMOYEE	DULAL BISWAS	SEBAK BISWAS	SC	MALE	HINDU	106	540006219353	
294	10	KARUNAMOYEE	SHYAMLAL HALDER	CHANDRA KANTA HALDER	SC	MALE	HINDU	3	827270642077	
295	10	KARUNAMOYEE	NAMITA MANDAL	TAPAN MANDAL	SC	FEMALE	HINDU	41	437867887822	
296	10	KARUNAMOYEE	MRINAL OIHA	GOPAL OIHA	SC	MALE	HINDU	38	471506458809	
297	10	KARUNAMOYEE	BISWAJIT HALDER	KARTIC HALDER	SC	MALE	HINDU	92	257452036858	
298	10	KARUNAMOYEE	RADHA RANI BARKANDAJ	SUDHANYA	SC	FEMALE	HINDU	11	488004171687	
299	10	KARUNAMOYEE	SARASWATI BISWAS	NITYA BISWAS	SC	FEMALE	HINDU	57	245969210014	

300	10	KARUNAMOYEE	USHARANI HALDER	SHANKAR	SC	FEMALE	HINDU	59	694971773907	
301	10	KARUNAMOYEE	SAIENDRANATH MONDAL	HARE	SC	MALE	HINDU	110	930040675493	
302	10	KARUNAMOYEE	NANDA RANI SIKDER	DULAL	SC	FEMALE	HINDU	113	363849980726	
303	10	KARUNAMOYEE	KARTICK SAMADDAR	HARIBOR SAMADDAR	SC	MALE	HINDU		672738575382	
304	10	KARUNAMOYEE	ARATI MALAKAR	PARITOSH MALAKAR	SC	FEMALE	HINDU	54	637035336971	
305	10	KARUNAMOYEE	SUBARNAMOYEE CHODHURY	GAJENDRA CHODHURY	GENERAL	FEMALE	HINDU		934402749795	
306	10	KARUNAMOYEE	SARALA BALA ROY	KANAI ROY	SC	FEMALE	HINDU	61	576456664113	
307	10	KARUNAMOYEE	SHAMBHU RAJBHAR	SADHAN RAJBHAR	SC	MALE	HINDU	318	961989258948	








308	10	KARUNAMOYEE	LAKSHMI MISTRY	DHIREN MISTRY	SC	FEMALE	HINDU	15	548890695006	
309	10	KARUNAMOYEE	RAMA BISWAS	KISHOR BISWAS	SC	FEMALE	HINDU	24	499468276153	
310	10	KARUNAMOYEE	MIRA BAIRAGI	DWIJEN	SC	MALE	HINDU	8	215947659766	
311	10	PRATIMA PALLY	PATA HELA NAYK	SUREN NAYEK	SC	FEMALE	HINDU	198	270377500074	
312	10	PRATIMA PALLY	SHANKAR MALAKAR	SARADAKANTA MALAKAR	SC	MALE	HINDU	303	976036348958	
313	10	PRATIMA PALLY	KALPANA HOWLADER	BIPLAB HOWLADER	SC	FEMALE	HINDU		628674873995	
314	10	PRATIMA PALLY	SUMITRA SAMADDER	HIRALAL	SC	FEMALE	HINDU	229	964535812097	
315	10	PRATIMA PALLY	KALIPADA MONDAL	SHARAT	SC	FEMALE	HINDU	230	805404869344	









316	10	PRATIMA PALLY	ARATI BAIRAGI	SUHIL	SC	FEMALE	HINDU	193	309727083753	
317	10	SATER PALLY	MANINDRA BISWAS	MANAHAR BISWAS	SC	MALE	HINDU		444491077463	
318	10	SATER PALLY	NIMAICHAND HALDER	NILKANTA	SC	MALE	HINDU	212	930658839848	
319	10	SATER PALLY	NARAYAN HALDER	GOPAL	General	MALE	HINDU	239	685583421386	
320	10	SATER PALLY	AMAL MONDAL	PREMRATAN	General	MALE	HINDU	252	932838682660	
321	10	SATER PALLY	KARTICK DUTTA	RUPEN DUTTA	General	MALE	HINDU	233	651342771444	
322	10	SATER PALLY	BASANTI SINGH	NARAYAN	SC	FEMALE	HINDU	285	495187059625	
323	10	SATER PALLY	BULU RANI MAJUMDER	SAMIR MAJUMDER	SC	FEMALE	HINDU		692079516751	
324	10	SATER PALLY	PUSHPA HOWLADER	MAHENDRA	SC	FEMALE	HINDU	183	313591381693	









COOPER'S CAMP NOTIFIED AREA AUTHORITY










PMAY (HFA - 2022)

BENEFICIARY LIST OF COOPER'S CAMP N.A.A

Sl. No.	WARD NO.	Slum/ Non Slum	Beneficiary Name	Father's Name / Husband's Name	Caste Category ST/SC/OBC/GN	Gender	Religions	Holding No.	Aadhar No./Voter Card	Photo
325	11	HARICHAND PALLY	BIBHA DAS	TAPS DAS	SC	FEMALE	HINDU	2	332874414952	
326	11	HARICHAND PALLY	MALA DAS	GOUTAM DAS	SC	FEMALE	HINDU	48	730127482224	
327	11	HARICHAND PALLY	RANU HALDER	SUSHANTA HALDER	SC	FEMALE	HINDU	169	249784245463	
328	11	HARICHAND PALLY	JYOTSNA MONDAL	MADAN MONDAL	SC	FEMALE	HINDU	163	532846765079	
329	11	HARICHAND PALLY	PIYALI MONDAL	PRASANTA MONDAL	SC	FEMALE	HINDU		396805251354	
330	11	HARICHAND PALLY	PARBATI DAS	BALAI DAS	SC	FEMALE	HINDU	145/A	422210701106	
331	11	HARICHAND PALLY	NIVA RANI MISTRY	BIMAL MISTRY	SC	FEMALE	HINDU	137	741936876384	

332	11	HARICHAND PALLY	KALORANI MAJUMDER	NIROD MAJUMDER	SC	FEMALE	HINDU	139	825084845320	
333	11	HARICHAND PALLY	JOYDEB BISWAS	LALITMOHAN BISWAS	SC	MALE	HINDU	144	436971968500	
334	11	HARICHAND PALLY	ANJALI BARAI	PRADIP BARAI	SC	FEMALE	HINDU	130	329530016185	
335	11	HARICHAND PALLY	SUNITA RANI BALA	HARIPADA BALA	SC	FEMALE	HINDU	131/B	488734196631	
336	11	HARICHAND PALLY	SUBARNA DAS	PREMANANDA DAS	SC	FEMALE	HINDU	133	879088583423	
337	11	HARICHAND PALLY	MITALI MONDAL	MILAN MONDAL	SC	FEMALE	HINDU	122	404979610580	
338	11	HARICHAND PALLY	MAINA DHALI	CHANDRA NATH DHALI	SC	FEMALE	HINDU	57/A	488762904432	
339	11	HARICHAND PALLY	SAPTAMI BAIDYA	SAMARESH BAIDYA	SC	FEMALE	HINDU	95	597476455256	

340	11	HARICHAND PALLY	AJOY MONDAL	HARAN MONDAL	SC	MALE	HINDU	64/A	762717472007	
341	11	HARICHAND PALLY	NARAYAN CH. ROY	NARESH ROY	SC	MALE	HINDU	132	412951410215	
342	11	AHAMED NAGAR	SARASWATI MAJUMDER	SANJIB MAJUMDER	SC	FEMALE	HINDU	173/A	671653805308	
343	11	AHAMED NAGAR	KAKOLI MONDAL	KRISHNAPADA MONDAL	SC	FEMALE	HINDU	177/13	750637393919	
344	11	AHAMED NAGAR	KESHABALA BISWAS	SATISH CH. BISWAS	SC	MALE	HINDU	195/A	989531512063	
345	11	AHAMED NAGAR	PARITOSH MANDAL	PRAFULLA MANDAL	SC	MALE	HINDU	193	933803841814	
346	11	AHAMED NAGAR	TILAK BISWAS		SC	MALE	HINDU	196	722264272249	
347	11	AHAMED NAGAR	RANJIT SHIL	ATUL CH. SHIL	SC	MALE	HINDU	212	354362298260	











348	11	AHAMED NAGAR	SUNITI BISWAS	JATINDRA BISWAS	SC	FEMALE	HINDU	28	815806121295	
349	11	AHAMED NAGAR	BISHAKHA ROY	PRODIP ROY	SC	FEMALE	HINDU	20/A	330207403162	
350	11	AHAMED NAGAR	ANJALI KIRTTANIA	SUBHAS KIRTTANIA	SC	FEMALE	HINDU	74	991387073188	
351	11	AHAMED NAGAR	SHILA MONDAL	TARAK CH MONDAL	SC	FEMALE	HINDU	219	461065546536	
352	11	AHAMED NAGAR	BIBHARANI BISWAS	HARIPADA BISWAS	SC	FEMALE	HINDU	37	435738051839	
353	11	AHAMED NAGAR	MITHU CHOWDHURI	RAMESH CHOWDHURI	SC	FEMALE	HINDU	237	412412144493	
354	11	AHAMED NAGAR	BALARAM DAS	KHETRAMOHON DAS	SC	MALE	HINDU	39	506298804141	
355	11	AHAMED NAGAR	TARA SAUD	SHIBU SAUD	SC	FEMALE	HINDU	40	706144646243	
356	11	AHAMED NAGAR	RITA MONDAL	HARADHAN MONDAL	SC	FEMALE	HINDU	177	894118197875	

COOPER'S CAMP NOTIFIED AREA AUTHORITY

PMAY (HFA - 2022)

BENEFICIARY LIST OF COOPER'S CAMP N.A.A

Sl. No.	WARD NO	Slum/ Non Slum	Beneficiary Name	Father's Name / Husband's Name	Caste Category ST/SC/OBC/GN	Gender	Religions	Holding No.	Aadhar No./Voter Card	Photo
357	12	BANKIMNAGAR	DOLA KARMAKAR	NIKHIL KARMAKAR	GENERAL	FEMALE	HINDU	1/A	267684948645	
358	12	BANKIMNAGAR	BISWIJIT BHADRA	LT RANJIT BHADRA	SC	MALE	HINDU	35	455123692725	
359	12	BANKIMNAGAR	KAJAL SARDAR	KHOKAN SARDAR	SC	MALE	HINDU	64	995867644814	
360	12	BANKIMNAGAR	MALATI SARKAR	MANGGAL SARKAR	SC	FEMALE	HINDU	69	373127923258	
361	12	BANKIMNAGAR	SUMANTA DHALI	MONORANJAN DHALI	SC	MALE	HINDU	86	452680776424	
362	12	BANKIMNAGAR	SARASWATI BOSE	LT. KRISHNAKANTA BOSE	GENERAL	FEMALE	HINDU	12	536302932505	
363	12	BANKIMNAGAR	SHANKARI DUTTA	KISHOR DUTTA	SC	FEMALE	HINDU	36	357304558591	

364	12	BANKIMNAGAR	SWAPNA DAS	RABINDRA DAS	GENERAL	FEMALE	HINDU	17	402932945156	
365	12	INDIRA PALLY	MAMANI GAIN	MANGAL GAIN	SC	FEMALE	HINDU	101	582775753132	
366	12	INDIRA PALLY	SEFALI BISWAS	LT.GANESH BISWAS	SC	FEMALE	HINDU	102	786692067666	
367	12	INDIRA PALLY	SURANJAN MONDAL	LT. NARENDRA NATH MONDAL	SC	MALE	HINDU	117	315722636798	
368	12	INDIRA PALLY	NEMAI BISWAS	LATE SARAT BISWAS	SC	MALE	HINDU	123	440505559207	
369	12	INDIRA PALLY	ADHIR BARAI	LT.NARAYAN BARAI	SC	MALE	HINDU	128	637979337371	
370	12	INDIRA PALLY	SUKUMAR MATTABAR	LT. JAMINI MATTABAR	SC	MALE	HINDU	131	689583373931	
371	12	INDIRA PALLY	SRI AJIT BISWAS	SRI AMAL KRISHNA BISWAS	SC	MALE	HINDU	117/A	317049728219	
372	12	INDIRA PALLY	DILIP KUMAR DAS	DULAL CH DAS	SC	MALE	HINDU	172	437055176748	
373	12	INDIRA PALLY	BITHIKA DAKUA	SHIBU DAKUA	SC	FEMALE	HINDU	236/A	252818484853	

384	12	INDIRA PALLY	SUJAN SARKAR	CHANDRA KANTA SARKAR	SC	MALE	HINDU	285/B	818493373023	
385	12	INDIRA PALLY	FULAN SEN	BIMAL SEN	GENERAL	FEMALE	HINDU	322	599156498759	
386	12	INDIRA PALLY	BIJAN ROY	JATIN ROY	SC	MALE	HINDU	280	572158039844	
387	12	INDIRA PALLY	JAGADISH MISTRY	LATE JUDHIRTHIR MISTRY	SC	MALE	HINDU	229	455181795435	
388	12	RAJIB PALLY	MALATI ADHIKARY	SHYAMAL ADHIKARY	SC	FEMALE	HINDU		995205445033	
389	12	RAJIB PALLY	JYOSTNA DEBNATH	GOPAL DEBNATH	GENERAL	FEMALE	HINDU		524271815425	
390	12	RAJIB PALLY	AMAL SAMADDAR	SURYAKANTA SAMADDAR	SC	MALE	HINDU	194	496239372082	

SIBUBAININ
 Cooper's Camp Notified
 Area Authority