



HOUSING FOR
ALL BY 2022
PRANDHAN
MANTRI
AWAS
YOJANA
(PMAY)

FOR THE
YEAR
2017-18

BENEFICIARY-LED-CONSTRUCTION



Contai Municipality
Contai, Purba Medinipur
West Bengal

INDEX

SL.NO	CONTAINS	PAGE NO.
1	preface	1
2	7c form	3
3	Executive summary	4-5
4	Fund flow	6
5	Work & cost summary	7-15
6	Introductory note of chairman	16
7	Physical features	17-18
8	Slum boundary drawing	19
9	Land use map	20
10	City profile	21-24
11	Executing central govt. program(IHSDP & UIDSSMT) under JNNURM.	25-28
12	Physical infrastructure profile	29-30
13	Projected slum & exacting scenario	31-43
14	National poverty alleviation program	44-59
15	Status of slum	60-62
16	Drawing and estimate	

PREFACE

PradhanMantriAwasYojana (PMAY) aims at Providing Housing for All (HFA) by 2022 when the Nation Complete 75 years of its independence.

The urban homeless persons contribute to the economy of the cities and thus the Nation as cheap labour in the informal sector; yet they live with no shelter or social security. The urban homeless service with many challenges like no access to elementary Public Services such as health, education, food, water and sanitation. PradhanMantriAwasYojana (PMAY) also aims at providing a pucca house to every family with water connection, toilet facilities, 24 X 7 electricity supply and access.

The Mission seeks to address the housing requirement of urban poor including slum dwellers through "In Situ" Slum Redevelopment, Affordable Housing through credit linked subsidy, and Affordable Housing in partnership and subsidy for beneficiary led individual house. Under the mission, beneficiaries can take advantage under one component only.

We are hopeful that this ULB will be able to utilize the success of this Program for further Municipal developmental works & for upgrading the quality of civic life. It will facilitate this ULB to be self-reliant so that this town can be a potential generator of economic momentum in the desired direction.

The town has 179 Nos. Slum Pockets and 494 Nos. Non Slum Dwellers. DPR has been prepared on 162 Nos. Slum Pockets and 98 Nos. Non Slum Dwellers to minimize the deficiencies in civic amenities after carrying out necessary field survey work, the Slums.

This project report has been prepared for total outlay of Rs. 4857.60 lakhs and the physical schemes for this town have been identified on the basis of preliminary assessment befitting with the final and comprehensive development project plan for the entire town.

Annexure 7C
(Para 14.5 of the Guidelines)
Format for Project under Beneficiary Led Construction Or Enhancement

1	Name of the State:	:	West Bengal						
2	Name of the District:	:	Purba Medinipur						
3	Name of the City:	:	Contai						
4	Project Name:	:	HFA-CONTAI 2017-18						
5	Project Code:	:	19801762024N0						
6	State Level Nodal Agency:	:	State Urban Development Agency (SUDA)						
7	Implementing Agency/ ULB	:	Contai Municipality						
8	Date of Approval by State Level Sanctioning and Monitoring Committee (SLSMC)	:							
9	No. of location covered in project: No of Slum Area Covered & No of Non Slum Area Covered	:	Name of Location	No. of beneficiaries	Whether Slum / Non-Slum	If Slum, then Slum type	If slum, whether it gets completely rehabilitated		
		:	Contai Municipal Area	900	Covering both Slum & Non-Slum area	Notified	No		
10	Project Cost (Rs. In Lakhs)	:	3643.20						
11	No. of beneficiaries covered in the project	:	GEN	SC	ST	OBC	Total	Minority	Person with Disability
		:	644	12	0	244	900	256	0
12	Whether beneficiary have been selected as PMAY Guidelines?	:	Yes						
13	No. of Houses constructed / acquired. Please specify ownership (Any of these)	:	Joint	Female	Male	Transgender			
		:	0	167	733	0			
14	No. of beneficiaries covered in the project	:	Male	Female	Transgender				
		:	733	167	0				
15	Whether it has been ensured that selected beneficiaries have rightful ownership of the land ?	:	Yes						
16	Whether building plan for all houses have been Approved?	:	Yes						
17	i. GoI grant required (Rs. 1.5 lakh per eligible beneficiary)	:	1350.00						

	(Rs. in Lakhs)	
	ii. State grant, (Rs. in Lakhs)	1902.60
	iii. ULB grant (Rs. in Lakhs)	165.60
	iv. Beneficiary Share (Rs. in Lakhs)	225.00
	v. Total (Rs. in Lakhs)	3643.20
18	Whether technical specification / design for housing have been ensured as per Indian Standards / NBC/ State Norms?	Yes
19	Whether it has been ensured that balance cost of construction is tied up with State Grant, ULB Grant & Beneficiary Share ?	Yes
	Whether trunk and line infrastructure is existing or being provisioned ?	
	i. Water Supply	Yes
	ii. Sewerage	Yes
	iii. Road	Yes
	iv. Storm Water Drain	Yes
	v. External Electrification	Yes
	vi. Solid Waste Management	Yes
	vii. Any Other	Yes
	viii. In case, any infrastructure has not been proposed, reason thereof.	N.A.
20	Whether disaster (earthquake, flood, cyclone, landslide etc.) resistant features have been adopted in concept, design and implementation of the project ?	Yes
21	Whether Demand Survey Completed for entire city ?	Yes
22	Whether City-wide integrated project have been formulated ? If not reasons thereof ?	Yes
23	Whether validation with SECC data for housing condition conducted ?	Yes
24	Whether Direct Benefit Transfer (DBT) of fund to individual bank account of beneficiary ensured in the project ?	Yes

25	Whether there is provision in DPR for tracking/monitoring the progress of individual houses through geo-tagged photographs ?	Yes
26	Whether any innovation/cost effective / Green technology adopted in the project?	Yes
27	Comments of SLAC after techno economic appraisal of DPR	Project covers the most needy beneficiaries
28	Project brief including any other information ULB/State would like to furnish	The project covers all wards
29	Project Submission Date to SLSMC	

It is hereby confirmed that State/UT and ULB have checked all the beneficiaries as per guidelines of HFA. It is also submitted that no beneficiary has been selected for more than one benefit under the Mission including Credit Linked Subsidy Scheme (CLSS) component of the Mission.



Signature of the
Mayor/ Chairperson/Municipal Commissioner
**Chairman,
Contai Municipality**

Signature
Chief Engineer
M.E Dte, GoWB

Signature

(Director,SUDA)

Signature

(Secretary,UD & MA Department,GoWB)

Annexure 6

(Para 8.6 & Para 14.4 of the Guidelines)

Summary Sheet for Annual Implementation Plan (AIP) for the Year 2017-18

District:	Purba Medinipur					
Name of the ULB:	Contai					
Admissible Component	Target for the Year 2015-16	Achievement for the Year 2015-16	Target for the Year 2016-17	Achievement for the Year 2016-17	Target for the Year 2017-18	Remaining Target as per HFAPoA
A. Beneficiary Led Construction						
• New Houses	1200	1200	0	0	900	3243
• Enhancement	Nil	Nil	Nil	Nil	Nil	Nil
• Sub Total (A)	1200	1200	0	0	900	3243
B. In-situ Slum Rehabilitation with participation of Private Sector						
Number of Slums	Nil	Nil	Nil	Nil	Nil	Nil
Number of Households (B)	Nil	Nil	Nil	Nil	Nil	Nil
C. Affordable Housing in Partnership (EWS Category) (C)	Nil	Nil	Nil	Nil	Nil	Nil
D. Credit Linked Subsidy						
• EWS Households	Nil	Nil	Nil	Nil	Nil	Nil
• LIG Households	Nil	Nil	Nil	Nil	Nil	Nil
• Sub Total (D)	Nil	Nil	Nil	Nil	Nil	Nil
E. TOTAL (A+B+C+D)	1200	1200	0	0	900	3243

I.Subsidy for Beneficiary-led Individual House Construction or Enhancement

Year *	<u>Beneficiary-led Individual House Construction or Enhancement in Slums & Non-Slum Areas</u>								
	No. of Beneficiaries		Resource Mobilisation (Rs. in Crore)						
	New Housing	Enhancement of Existing House	New Housing	Enhancement of Existing House	Total Cost	Central Share	State Share	Beneficiary Share	ULB Share (if applicable)
2015-16	1200	Nil	48.58		48.58	18.00	25.37	3.00	2.21
2016-17	0	Nil	0.00		0.00	0.00	0.00	0.00	0.00
2017-18	900	Nil	36.432		36.432	13.50	19.026	2.25	1.656
2018-19									
2019-20									
2020-21									
2021-22									
Total	2100		85.012		85.012	31.50	44.396	5.25	3.866

Note : * Cost of each DU : 3.68 Lakh

II.Slum Rehabilitation of Slum Dwellers with Participation of Private Sector

Year *	<u>Slum Rehabilitation through Participation of Private Sector</u>						
	No. of Slums	No. of Beneficiaries	Resource Mobilisation (Rs. in Crore)				ULB Share (if applicable)
			Total Cost	Central Share	State Share	Beneficiary Share	
2015-16	Nil	Nil	Nil	Nil	Nil	Nil	Nil
2016-17	Nil	Nil	Nil	Nil	Nil	Nil	Nil
2017-18	Nil	Nil	Nil	Nil	Nil	Nil	Nil
2018-19							
2019-20							
2020-21							
2021-22							
Total	Nil	Nil	Nil	Nil	Nil	Nil	Nil

III. Affordable Housing in Partnership with Public & Private Sectors

Year *	Affordable Housing in Participation with Public & Private Sectors					
	No. of Projects	No. of Beneficiaries	Resource Mobilisation (Rs. in Crore)			
			Total Project Cost (AHP)	Central Share	State Share	ULB Share (if applicable)
2015-16	Nil	Nil	Nil	Nil	Nil	Nil
2016-17	Nil	Nil	Nil	Nil	Nil	Nil
2017-18	Nil	Nil	Nil	Nil	Nil	Nil
2018-19						
2019-20						
2020-21						
2021-22						
Total	Nil	Nil	Nil	Nil	Nil	Nil

IV. Affordable Housing for Weaker Section through Credit Linked Subsidy							
Year *	No. of Slums	Affordable Housing through Credit Linked Subsidy					
		No. of Beneficiaries availed Loan		Resource Mobilisation (Rs in Crores)		Estimated Interest Subsidy Availed	
		EWS	LIG	EWS	LIG	EWS	LIG
2015-16	New Housing	Nil	Nil	Nil	Nil	Nil	Nil
	Enhancement (Existing House)	Nil	Nil	Nil	Nil	Nil	Nil
2016-17	New Housing	Nil	Nil	Nil	Nil	Nil	Nil
	Enhancement (Existing House)	Nil	Nil	Nil	Nil	Nil	Nil
2017-18	New Housing	Nil	Nil	Nil	Nil	Nil	Nil
	Enhancement (Existing House)	Nil	Nil	Nil	Nil	Nil	Nil
2018-19	New Housing						
	Enhancement (Existing House)						
2019-20	New Housing						
	Enhancement (Existing House)						
2020-21	New Housing						
	Enhancement (Existing House)						
2021-22	New Housing						
	Enhancement (Existing House)						
Total		Nil	Nil	Nil	Nil	Nil	Nil



**Signature of the
 Mayor/ Chairperson/
 Municipal Commissioner**
**Chairman,
 Contai Municipality**

**Signatur
 (Director,SUDA)**

Executive Summary

Project Details

1	Name of the State:	:	West Bengal
2	Name of the District:	:	Purba Medinipur
3	Name of the City:	:	Contai
4	Project Name:	:	HFA-CONTAI 2017-18
5	Project Cost (Rs. in Lakhs)	:	3643.20
6	Central Share (Rs. in Lakhs)	:	1350.00
7	State Share (Rs. in Lakhs)	:	1920.60
8	ULB Share (Rs. in Lakhs)	:	165.60
9	Beneficiary share (Rs. in Lakhs)	:	225.00
10	Total Infrastructure Cost (Rs. in Lakhs)	:	331.20
11	Percentage of Infrastructure Cost of Housing Cost	:	10
12	Infrastructure Cost per Dwelling Unit (Rs. in Lakhs)	:	0.368
13	Year of Implementation	:	2017-18
14	Component Housing Construction	:	Beneficiary Led Construction (BLC)
15	SOR Adopted	:	PWD (WB) w.e.f 1.7.14 with current corrigendum

Project Contributions (Physical + Financial) (Rs. in Lakh)

Sl	Scheme Component	Type	Qty	Unit	Rate (in Rs/Unit)	Proposed Project Cost (In Lakh)	Appraised Project Cost (In Lakh)	Central Share (Rs. 1.5Lakh/ DU)	State Govt. Share (Rs. 1.93Lakh/ DU)	ULB Share @ 0.184 Lakh/ DU	Beneficiaries Share @ 0.25 Lakh/DU)
HOUSING											
1	New in-situ										
	Single Storied Units		900	Nos	368000.00	3312.00	3312.00	1350.00	1737.00	0.00	225.00
Total Housing Cost Sub Total (A)						3312.00	3312.00	1350.00	1737.00	0.00	225.00
INFRASTRUCTURE											
Sl	Scheme Component	Type	Qty	Unit	Rate (in Rs/Unit)	Proposed Project Cost (In Lakh)	Appraised Project Cost (In Lakh)	Central Share (Rs. in Lakh)	State Govt. Share (@50%) (in Lakh)	ULB Share (@50%) (in Lakh)	Beneficiaries Share (in Lakh)
ROADS(TO BE FILLED UP)											
	Cement concrete road	CC	17407	Sqm	0.01865	159.831	159.831	0	79.9155	79.9155	0
	Road protection wall	G. Wall	118	Mtr	0.01809	2.1346	2.1346	0	1.0673	1.0673	0

2. WATER SUPPLY (TO BE FILLED UP)											
3 STORM WATER DRAINS (TO BE FILLED UP)											
	Surface drain	CC Drain	1904.0	Mtr	0.0853	169.235	169.235	0.00	84.6175	84.6175	0
Total Infrastructure Cost Sub Total (B)						331.200	331.200	0.00	165.600	165.600	0.00
GRAND TOTAL (A+B)						3643.20	3643.20	1350.00	1902.60	165.60	225.00

[Handwritten Signature]
A.E. Contai Municipality

Signature of the ULB level
Competent Technical
officer
Name & Designation:

Fax No: 03220-255999

Telephone No: 9434205814

E-mail: shilipchma@gmail.com

Signature of the State level
Competent Technical
Officer
Name & Designation: Chief
Engineer, MeDte, GoWB
Bikash Bhavan, South
Block, 1st Floor, Salt lake, Kol-
91

Fax No: 033-23375474

Telephone No: 033-23371331

E-mail: ce_medte@yahoo.com

Signature

Director(SUDA)

Name & Designation: Sri Sutanu Prasad
Kar, IAS, Director, SUDA

Fax No: 033-23585767

Telephone No: 033-23585767

E-mail: wbsudadir@gmail.com

[Handwritten Signature]

Signature of the Mayor/
Chairperson/ Municipal
Commissioner

**Chairman,
Contai Municipality**

Name & Designation:

Fax No: 03220-255999

Telephone No: 03220-255017

E-mail: contaimunicipality@gmail.com

FUND FLOW PATTERN

Rupees in lakhs

NAME OF THE SCHEME	ESTIMATED COST	YEAR 2017-18				TOTAL
		GOI	GOWB	ULB	Beneficiaries	
PMAY project - , Contai Municipality	3643.20	1350.00	1902.60	165.60	225.00	3643.20

PHASING OF FUND

Rupees in lakhs

YEAR 2017-18	RELEASE OF FUND				
	GOI	GOWB	ULB	Beneficiaries	TOTAL
1st Installment @ 40%	540.00	761.04	66.24	225.00	1592.28
2nd Installment @ 40%	540.00	761.04	66.24	0.00	1367.28
3rd Installment @ 20%	270.00	380.52	33.12	0.00	683.64
TOTAL	1350.00	1902.60	165.60	225.00	3643.20

REQUIREMENT OF FUND

Rupees in lakhs			
SL. NO	NAME OF THE SCHEME	YEAR 2017-18	TOTAL
1	PMAY project - , CONTAI Municipality	3643.20	3643.20
Total		3643.20	3643.20

WORK & COST SUMMERY FOR DEVELOPMENT OF VERIOUS SLUMS IN CONTAI MUNICIPALITY

FOR THE YEAR 2017 - 2018

SL No.	WAR D No.	SLUM NAME	SLUM CODE NO	SLUM Population	Dus No.	Unit Cost(Lakh)	Total Cost(Lakh)	Cc. Road (sq-Mtr.)	Cost/sq-Mtr. In Lakh.	Total Cost (Lakhs)	G. Wall (Mtr.)	Cost/M tr. In Lakh.	Total Cost (Lakhs)	Pipe Line (Mtr.)	Cost/Mtr. In Lakh.	Total Cost (Lakhs)	Drain (Mtr.)	Cost/M tr. In Lakh.	Total Cost (Lakhs)	Grand Total(in Lakh)	
1	1	Dallu Para	1	230	4	3.68	14.72	640	0.01865	11.936										11.936	
2	1	Daptari Para	2	225	5	3.68	18.4														
3	1	Karati Para(U)	3	276	6	3.68	22.08														
4	1	Karati Para(S)	4	234	5	3.68	18.4														
5	1	Jumma Masjid Para	5	281	7	3.68	25.76								150	0.0853	12.795			12.795	12.795
6	1	GoapGarh (N)	6	203	4	3.68	14.72														
7	1	GoapGarh (S)	7	258	6	3.68	22.08														
8	1	Saha Para	8	241	3	3.68	11.04														
9	1	Sek Para	9	252	4	3.68	14.72						0.00812			0				0	0
10	1	Khan Para	10	186	2	3.68	7.36														
11	1	Mahammad Para	11	243	8	3.68	29.44														
12	1	Kalia Para	12	203	4	3.68	14.72														
13	1	Jana Para(East)	13	198	3	3.68	11.04														
14	1	Jana Para(West)	14	234	3	3.68	11.04														
15	1	Nanda Para	15	203	2	3.68	7.36														
16	1	Barik Para	16	206	2	3.68	7.36														
17	1	Pal Para	17	219	2	3.68	7.36														
		TOTAL=		3892	70		257.6	640		11.936			0	0	150	0	12.795			12.795	24.731
SL No.	WAR D No.	SLUM NAME	SLUM CODE NO	SLUM Population	Dus No.	Unit Cost	Total Cost	Cc. Road (sq-Mtr.)	Cost/sq-Mtr. (Lakhs)	Total Cost (Lakhs)	G. Wall (Mtr.)	Cost/M tr. (Lakhs)	Total Cost (Lakhs)	Pipe Line (Mtr.)	Cost/Mtr. (Lakhs)	Total Cost (Lakhs)	Drain (Mtr.)	Cost/M tr. (Lakhs)	Total Cost (Lakhs)	Grand Total(in Lakh)	

15	3	Maity Para	42	332	3	3.68	7.36							12.123	0	0.000						0	150		12.795	24.9175
SL. No.	W AR D No	SLUM NAME	SLUM CODE NO	SLUM Populati on	Dus No.	Unit Cost	Total Cost	Cc. Road (sq-Mtr.)	Cost/Mt r.	Total Cost	G. Wal l(Mtr r.)	Cost/M tr.	Total Cost	Pipe Line (Mtr .)	Cost/Mtr	Total Cost	Drain(Mtr.)	Cost/M tr.	Total Cost	Grand Total(in Lakh)						
1	4	Moulabi Para	44	241	1	3.68	3.68			3.68																
2	4	Nakku Para	45	95	3	3.68	11.04			11.04																
3	4	Munsi Para	46	201	3	3.68	3.68			3.68																
4	4	Goni Para	47	191	4	3.68	11.04	450	0.01865	11.04			8.3925													8.3925
5	4	Miya Para	48	214	3	3.68	14.72			14.72																
6	4	Nawsad Para	49	182	5	3.68	18.4			18.4																
7	4	Samiri Para	50	168	5	3.68	18.4			18.4																
8	4	Islam Para	51	240	8	3.68	18.4			18.4							100	0.08530	8.53							8.53
9	4	Sahapara	52	235	4	3.68	29.44			29.44																
10	4	Khajja Para	53	235	5	3.68	18.4			18.4																
11	4	Abul Para	54	213	6	3.68	18.4			18.4																
		TOTAL=		2215	47		165.6	450		165.6			8.393			0	100		8.53							16.9225
SL. No.	W AR D No	SLUM NAME	SLUM CODE NO	SLUM Populati on	Dus No.	Unit Cost	Total Cost	Cc. Road (sq-Mtr.)	Cost/Mt r.	Total Cost	G. Wal l(Mtr r.)	Cost/M tr.	Total Cost	Pipe Line (Mtr .)	Cost/Mtr	Total Cost	Drain(Mtr.)	Cost/M tr.	Total Cost	Grand Total(in Lakh)						
1	5	Non Sum		32	5	3.68	18.4			18.4																
2	5	Badia Mahalla	55	192	2	3.68	7.36			7.36																
3	5	Bulet Para	56	293	4	3.68	18.4			18.4				0	0.00812	0										0
4	5	Coloni Para	57	142	3	3.68	7.36			7.36																
5	5	BibekPal (Purb a)	58	245	4	3.68	11.04	350	0.01865	11.04			6.5275													6.5275
6	5	BibekPaill(Pasc him)	59	232	4	3.68	14.72			14.72																
7	5	Mir Para	60	146	6	3.68	14.72			14.72							80	0.08530	6.824							6.824

5	10	Maity Para	90	214	11	3.68	40.48	260	0.01865	4.849								4.849
6	10	Dutta Para	91	215	1	3.68	3.68								60	0.08530	5.118	5.118
		TOTAL=		1006	23		84.64	260		4.849		0		60			5.118	9.967
W	AR	SLUM NAME	SLUM CODE NO	SLUM Population	Dus No.	Unit Cost	Total Cost	Cc. Road (sq-Mtr.)	Cost/Mtr.	Total Cost	G. Wal l(Mtr.)	Cost/Mtr.	Pipe Line (Mtr.)	Drain(Mtr.)	Cost/Mtr.	Total Cost	Grand Total(in Lakh)	
1	11	Non Slum		28	9	3.68	33.12											
2	11	Majhi Para(Dakshin)	93	198	11	3.68	40.48							110	0.08530	9.383	9.383	0
3	11	Majhi Para(Uttar)	94	187	9	3.68	33.12					0.00812	0			0	0	0
4	11	Maity Para	95	188	14	3.68	51.52											
5	11	Krishna.k. P. Para	97	253	9	3.68	33.12	550	0.01865	10.257							10.257	5
		TOTAL=		854	52		191.36	550		10.258			0	110		9.383	19.640	5
W	AR	SLUM NAME	SLUM CODE NO	SLUM Population	Dus No.	Unit Cost	Total Cost	Cc. Road (sq-Mtr.)	Cost/Mtr.	Total Cost	G. Wal l(Mtr.)	Cost/Mtr.	Pipe Line (Mtr.)	Drain(Mtr.)	Cost/Mtr.	Total Cost	Grand Total(in Lakh)	
1	12	Non Slum		28	6	3.68	22.08							75	0.08530	6.3975	13.111	5
2	12	Acherje Para	98	159	9	3.68	33.12											
3	12	Dolai Para	99	179	15	3.68	55.2						0			0	0	0
4	12	Chanda Para	100	212	5	3.68	18.4	360	0.01865	6.714							6.714	0
5	12	Paschim Para	101	255	5	3.68	18.4				0	0.01809	0			0	0	0
		TOTAL=		833	40		147.2	360		6.714	0		0.000	75		6.3975	19.825	5
W	AR	SLUM NAME	SLUM CODE NO	SLUM Population	Dus No.	Unit Cost	Total Cost	Cc. Road (sq-Mtr.)	Cost/Mtr.	Total Cost	G. Wal l(Mtr.)	Cost/Mtr.	Pipe Line (Mtr.)	Drain(Mtr.)	Cost/Mtr.	Total Cost	Grand Total(in Lakh)	

SL. No.	WAR D No.	SLUM NAME	SLUM CODE NO	SLUM Population	Dus No.	Unit Cost	Total Cost	Cc. Road (sq-Mtr.)	Cost/Mtr.	Total Cost	G. Wall (Mtr.)	Cost/M tr.	Total Cost	Pipe Line (Mtr.)	Cost/Mtr.	Total Cost	Drain (Mtr.)	Cost/M tr.	Total Cost	Grand Total (in Lakh)	
1	16	Non Slum		25	2	3.68	7.36														
2	16	canal Par Para	121	309	1	3.68	3.68														
3	16	Brahman Para	122	248	6	3.68	22.08														
4	16		123	247	1	3.68	3.68	225	0.01865	4.19625										4.19625	
5	16	Bayen Para	124	240	3	3.68	11.04							0	0.00812	0				0	
6	16	Muslim Para	125	250	2	3.68	7.36														
7	16	Mondalpara	126	247	4	3.68	14.72										60	0.08530	5.118	5.118	
8	16	Gini Para	127	257	3	3.68	11.04														
		TOTAL=		1823	22		80.96	225		4.1963				0		0	60		5.118	9.31425	
SL. No.	WAR D No.	SLUM NAME	SLUM CODE NO	SLUM Population	Dus No.	Unit Cost	Total Cost	Cc. Road (sq-Mtr.)	Cost/Mtr.	Total Cost	G. Wall (Mtr.)	Cost/M tr.	Total Cost	Pipe Line (Mtr.)	Cost/Mtr.	Total Cost	Drain (Mtr.)	Cost/M tr.	Total Cost	Grand Total (in Lakh)	
1	17	Bar Para	129	160	6	3.68	22.08														
2	17	Brahman Para	130	109	5	3.68	18.4														
3	17	SubhasPalli	131	240	1	3.68	3.68							0	0.00812	0				0	
4	17	Bamun Para	132	160	7	3.68	25.76	225	0.01865	4.19625										4.19625	
5	17	Shit Para	133	203	7	3.68	25.76														
6	17	Jana Para	134	206	2	3.68	7.36										60	0.08530	5.118	5.118	
		TOTAL=		1078	28		103.04	225		4.1963				0		0	60		5.118	9.31425	
SL. No.	WAR D No.	SLUM NAME	SLUM CODE NO	SLUM Population	Dus No.	Unit Cost	Total Cost	Cc. Road (sq-Mtr.)	Cost/Mtr.	Total Cost	G. Wall (Mtr.)	Cost/M tr.	Total Cost	Pipe Line (Mtr.)	Cost/Mtr.	Total Cost	Drain (Mtr.)	Cost/M tr.	Total Cost	Grand Total (in Lakh)	

1	18	BERA Para(East)	135	150	3	3.68	11.04														
2	18	BERA Para(West)	136	226	6	3.68	22.08														
3	18	Kumar Para(South)	137	192	4	3.68	14.72														
4	18	Kumar Para(North)	138	155	3	3.68	11.04														
5	18	Manik Para	140	171	4	3.68	14.72														
6	18	Ghorai Para(North)	141	248	4	3.68	14.72														
7	18	Station Para(Uttar)	142	198	4	3.68	14.72														
8	18	Pradhan Para	143	243	3	3.68	11.04	520	0.01865	9.698											
9	18	Bar Para(Purba)	144	209	8	3.68	29.44														
10	18	Bar Para(West)	145	215	4	3.68	11.04														
11	18	Jana Para	146	259	4	3.68	14.72														
12	18	PadmashriSan gha Para	147	248	4	3.68	14.72														
13	18	Station Para(South)	148	208	5	3.68	18.4														
14	18	Ghorai Para(West)	149	186	3	3.68	11.04														
15	18	Ghorai Para(East)	150	178	2	3.68	7.36														
		TOTAL=		3086	61		220.8	520		9.698	0	0.000	0				0	120	10.236	19.934	
SL. No.	WARD No	SLUM NAME	SLUM CODE NO	SLUM Population	Dus No.	Unit Cost	Total Cost	Cc. Road (sq-Mtr.)	Cost/Mtr.	Total Cost	G. Wal l(Mtr. r.)	Cost/M tr.	Pipe Line (Mtr. .)	Total Cost	Cost/Mtr	Total Cost	Drain(Mtr.)	Cost/M tr.	Total Cost	Grand Total(in Lakh)	
1	19	Non Slum		35	7	3.68	25.76	440	0.01865	8.206										8.206	
2	19	Barik Para(P)	153	194	9	3.68	33.12														
3	19	Purba NichBasti Para	159	182	5	3.68	18.4											90	0.08530	7.677	
4	19	PaschimNichBasti Para	160	171	12	3.68	44.16				0	0.01809		0						0	
5	19	Kunwa Para	161	210	12	3.68	33.12														
		TOTAL=		792	45		154.56	440		8.206	0		0	0		0	90		7.677	15.883	

2	21	Das Para	151	224	8	3.68	29.44																	
3	21	Bania Para	152	190	7	3.68	25.76																	
4	21	Bera Para	155	315	7	3.68	25.76	530	0.01865	9.8845										9.8845				
5	21	Sahu Para	156	238	14	3.68	51.52					0	0.00812	0						0				
6	21	Jala Para	157	210	14	3.68	51.52																	
7	21	UparBasti Para	158	324	7	3.68	25.76				0	0.01809	0.000							10.2787	120.5	0.08530	10.2787	20.163 2
TOTAL=				1536	61		224.48	530		9.885	0	0.000	0						#####	10.279	#####	0	162.539	331.21 83
GRAND TOTAL					900		3367.2	1740 7	0	159.83	118	0	2.1346	0	0	0	0	0	#####	120.13 5	0	0	162.539	331.21 83

SL2

Chairman,
Contai Municipality

INTRODUCTORY NOTE OF THE CHAIRMAN, CONTAI MUNICIPALITY OF THE A.I.P. 2017-2018

Having a roof over head is not only a dream for individuals but providing the same admittedly falls under the basic priority for the Union & State Govt. as well as the Local Bodies particularly Urban Local Bodies to do away with the slums for a better life and living of people. Contai Municipality, established in 1958, grew in a non-planned manner since the pre Independence period. From the coastal agricultural villages people in large number slowly streamed into the Sub Divisional HQ town for various jobs or business or education of children since the pre-historic 1863 when the Sub Division was shifted from Negua to Contai. The major areas of Contai was sand dunes and therefore helpful for construction of kutchha dwelling houses and emergence of stray slums of poor fishermen and domestic helps. With flourishing of schools, colleges, dispensaries & hospitals, markets sparse hutments grew along the Contai Coast Canal or sand dunes. Population grew in geometrical progression and unhealthy habitation is the obvious outcome.



Under the scheme titled **Housing for All by 2022** introduced by the Union Ministry of Housing and Urban Poverty Alleviation under the close supervision of the M&UA Department (SUDA) Govt. of West Bengal a thorough door to door survey of this **Cyclone Prone Coastal ULB** was conducted and demand for 7002 housing units for low income group, economically weaker section of society, basically the urban poor was placed for covering within the 7 years plan target. Already 1200 housing units were sanctioned against our AIP-2016-17. We have already satisfactorily completed the beneficiary led construction units providing all possible amenities and the beneficiaries are in occupation of those units. Out of targeted 5961 housing units on Beneficiary Led Construction Units by 2022 the proposals for 1500 BLC units meant for marginal category and economically backward people were submitted in the Annual Implementation Plan 2017-18 for favor of sanction but as per guide line of SUDA we take up 900 units in the first phase confidently hoping to get the rest 600 units to meet the target of 1500 as early as possible.

The extant Annual Implementation Plan for Housing for All targets mainly the underprivileged. The comprehensive DPR, Action Plan together with all relevant details of amenity provision for 900 units are submitted for perusal and sanction in the first phase of AIP 2017-18 keenly hoping the rest 600 BLC units soon to make this growing Urban Local Body in the coastal belt of the Bay of Bengal an ideal place to live in.

A handwritten signature in black ink, appearing to be 'Soumendu Adhikari', written in a cursive style.

(Soumendu Adhikari)
Chairman
Contai Municipality

Chairman,
Contai Municipality

Physical Features:

(i) Location

The geographical location of the Municipality is 21 degree 77 minutes 83 seconds north Latitude and 87 degree 74 minutes 42 seconds longitude. The area is bounded on the north by the Sharda and Durmuth Gram Panchayet, on the east by the Chalti Gram Panchayet, on the south by Majilapur Gram Panchayet, and on the west by the Raipur Gram Panchayet.

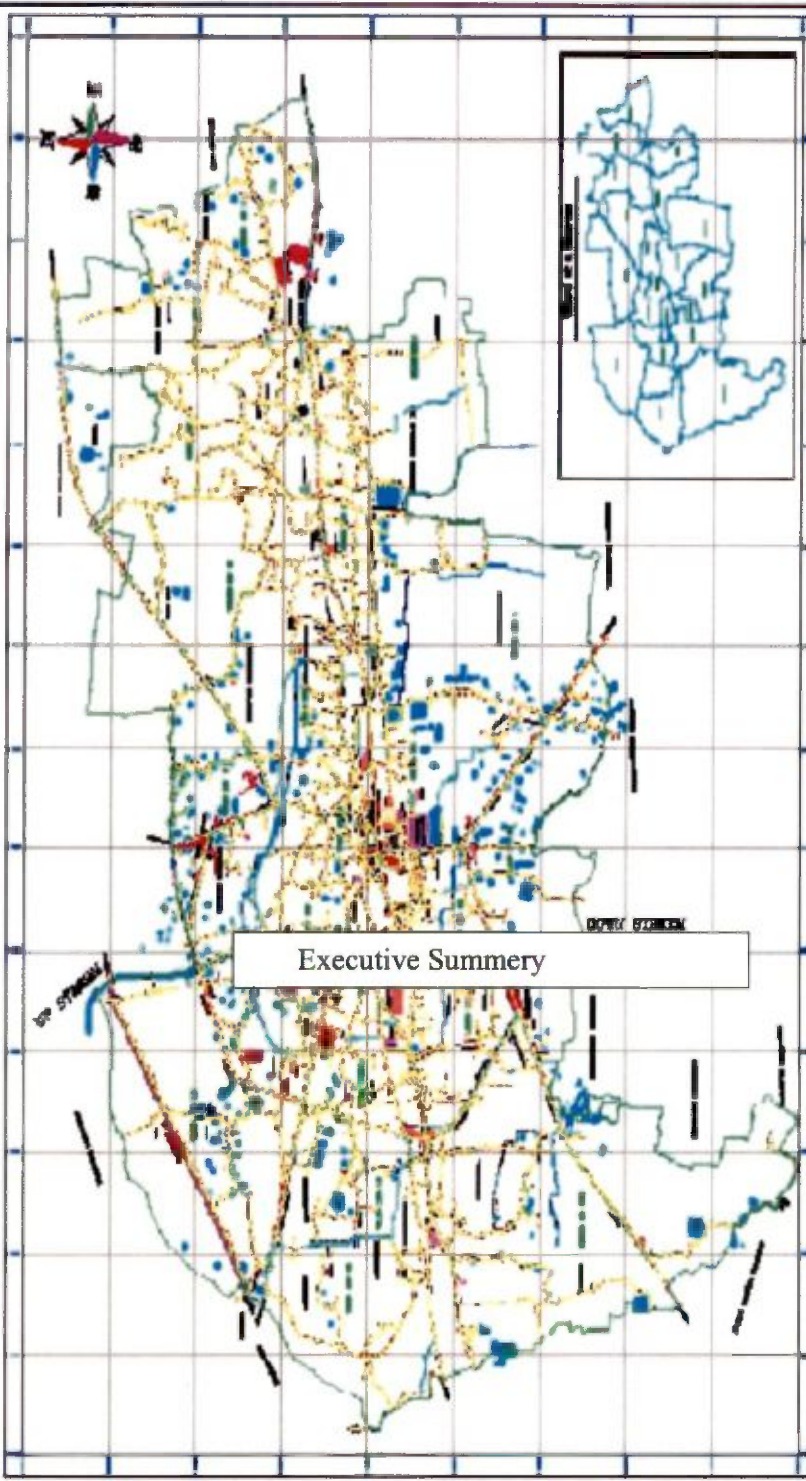
The maximum length from east to west is around 5.5 kms, while the maximum breadth from north to south is about 2.5 kms.

Eastern railway – Kharagpur Division Under South Eastern Railway Main line also connects from Howrah-Paskura-Contai, which takes approximately Three and half hours from the Howrah Railway Station.

The Municipality can also be accessed through NH-41& SH-116B. The distance between Nandakumar to Contai-64km and Nandakumar to Kolkata-92km by road distance and the nearest airport Netaji Subashchandra International airport-162km away from Contai to travel by road.



BASE MAP OF CONTAI MUNICIPALITY



CONTAI

LOCAL GOVERNMENT

Ward boundaries are shown in yellow. The map is based on the 1:50,000 scale map of the area. The ward boundaries are shown in yellow. The map is based on the 1:50,000 scale map of the area.

LEGEND

1. MUNICIPALITY BOUNDARY	11. ROAD (UNPAVED)
2. WARD BOUNDARY	12. CANALS/IRRIGATION CHANNELS
3. ROAD (PAVED)	13. RAILWAY
4. RIVER	14. AIRPORT
5. CANAL	15. AIRPORT (PAVED)
6. ROAD (GRAVEL)	16. AIRPORT (UNPAVED)
7. ROAD (DUST)	17. AIRPORT (CONCRETE)
8. ROAD (DIRT)	18. AIRPORT (ASPHALT)
9. ROAD (GRAVEL)	19. AIRPORT (CONCRETE)
10. ROAD (DUST)	20. AIRPORT (ASPHALT)

Scale: 1:50,000

Projection: UTM

Map No.: 1:50,000

Sheet No.: 1:50,000

Scale: 1:50,000

Projection: UTM

Map No.: 1:50,000

Sheet No.: 1:50,000

Ward Boundary of CONTAI – 1 To 21

CITY PROFILE

A. PRESENT CONDITION

1.	Climatic phenomenon	
	a. Rainfall b. Temperature c. Humidity	1622 mm(av) Min. 9°C Avg. 33°C 72% avg.
2.	Water Bodies & Aquatic animal and Flora & Fauna	There is no major water body along the project site.
3.	Passage of storm water	The roads are internal roads of the slums. The road alignment passes across the natural path of surface runoff.
4.	Topography	Mild slope towards South
5.	Human Settlement	On the roads & alignment kutcha drains already exists and no acquisition of land or property is required. Question of eviction of human settlement does not arise.
6.	Animal Kingdom	The development project does not affect any forest.
7.	Green belt	The project does not effect on the green belt,
8.	Obstruction / Barrier to existing facilities	No such obstruction will be created to the existing infrastructure facilities due to this development programme.

B. IMPACT & REMEDIES

1.	Utilization of alternative material Characteristics and availability of alternative material	Locally available earth, stone metal and bricks etc. will be used.
2.	Rehabilitation of water bodies & measures for maintaining surface runoff smoothly	No water body is affected by the alignment of road. The roadside open C. C. / Brick masonry drains have been provided for free flow of storm water.
3.	Measures for Erosion Control	Not applicable for the slum area.
4.	Conservation of Topsoil a. Extent of loss of topsoil b. Area requirement for topsoil conservation	Not applicable for the slum area.

	c. Inclusion of conservation of topsoil	
5.	<p>Impact on Heritage & Culture</p> <p>a. Identification of locally significant cultural properties</p> <p>b. Assessment of likely impacts on each cultural property due to project implementation</p> <p>c. Possible measures for avoidance</p> <p>i) Identification of alternative routes</p> <p>ii) Relocation of Culture property in consultation with the local community</p> <p>iii) Common Property</p>	Question does not arise
6.	Location of Natural Habitants	It will not be disturbed
7.	Construction of site office / Camp	Temporary construction of camp / office shall be established by contractor and since the project is small and scattered, the temporary impact on environment for Construction Camp / office at the time of execution of work is negligible.
8.	<p>Quarrying of Materials</p> <p>a. Sourcing of materials from quarries</p> <p>b. Lead from various existing quarries</p> <p>c. Adequacy of material for the project in these quarries</p>	<p>The construction materials required for the project shall be procured from:</p> <p>a. Stone metal: from the existing quarry at Pakur at a distance of about 295 km. from the project site.</p> <p>b. Bricks: From the existing brick fields at Contaisourrundingsat a distance of about 20 km. from the project site.</p> <p>c. Sand: From at a distance of about 80 km. from the project site.</p> <p>All the materials are sufficiently available.</p>
9.	Water Requirement; Identification of potential sources of water	Water required for the construction of work will be available from natural pond and ground water. There is no scarcity of water in the region.
10.	<p>Location of Waste Water Disposal :</p> <p>a. Location for disposal of waste water</p> <p>b. Outfalls locations for longitudinal drains</p> <p>c. Outfall level and back flow</p> <p>d. The outfall is in natural stream; measures shall be taken to prevent sediment into the stream.</p>	<p>The surface drains have been proposed in the slum for disposal of wastewater. Natural slope of the ground will be maintained for waterways for discharge of surface runoff. No possibility of back flow except in the case of heavy flood.</p> <p>The storm water drain of the slums will discharge the water to the main high drain of the town leading to the outfall which is at a distance about 1 km. from the point through a sump at outfall point.</p>
11.	Air Pollution during	Work shall be carried out by equipment's like

	construction work	concrete mixer machine vibrator etc. at this time of concerting work only for which air pollution will be negligible.
12.	Identify locations susceptible to induced development	<p>Locations vulnerable to induced development: In such location the Municipality has committed not to allow building construction activity.</p> <ol style="list-style-type: none"> Lands within 50 m of junctions Agricultural lands within 100 m of settlements Stretches within 100 m of worship places, weekly fairs and locations of community mass gatherings.
13.	Roles and responsibilities of municipality in regulating development	<p>The municipality shall lay down restrictions on building activities along the by-pass roads:</p> <ol style="list-style-type: none"> Municipality will enforce restriction on building activity on either side of road. Development of Residential sites outside Existing Settlement. <p>Appropriate measure towards the removal of encroachments onto the public land to be taken.</p>
14.	Traffic Congestion and related air & noise pollution	As the road passes through the slum area of the town and two wheelers, Three wheelers light vehicle will move hence there will not be any Traffic Congestion, Related air & noise pollution.
15.	Opportunity in economic activities due to ease of transportation system	<p>The benefits due to this project are :</p> <ol style="list-style-type: none"> Generation of Man days Employment in service (population serving) industries Improvement in Household or population sector i.e. Improvement of personal health, hygiene, socio- economic condition, education etc.

Population Demographic Data for Contai Municipality

Year	Population	Area (Sq. km)	Density (Pop/Sq. km)	% Growth
				Contai
2001	77,947	5.8	1,839	2.41
2011	92,212		6,471	
2015	1,00,677		7,065	

Ambulance Facility :

This municipality is providing Ambulance facility for carrying patients to Hospital within and outside Municipality area. This service is available from Sub-Divisional Hospital and municipal administrative office.

Health Service : For the benefit of down trodden & weaker section of our society this Municipality has established Health units are as follows:-

- Health Centre-7 nos
- Primary Health Care unit-6 nos

EXISTING CENTRAL GOVT. PROJECT OF CONTAI MUNICIPALITY

SYNOPSIS OF THE PROJECT

1.	Name of the Town	Contai	
2.	Name of the Project	IHSDP under JNNURM	
3.	Total project cost	Rs. 1235.32 Lakh	
4.	Executing / Implementing Agency	Contai Municipality with technical assistance of MEDte, Govt. of West Bengal	
5.	Funding pattern (Revised)	i) Govt. of India – Rs. 950.130 lakh ii) Govt. of West Bengal – Rs. 108.190 lakh iii) ULB – Rs. 75.240 lakh iv) Beneficiary – Rs. 101.760 lakh	
6.	Project Component		
	a) Housing	Rs. 636 lakh	
	b) Physical Infrastructure	Rs. 518.83 lakh	
	c) Social Infrastructure	Rs. 80.49 lakh	
7.	Project Implements	Quantity	Amount (Lakh)
	a) Housing	636 Units	712.287
	b) Physical Infrastructure works (Sub – Component)		
	i) Concrete Road	22,860 SqrMtr.	241.170
	ii) Bituminous Road	8,275 SqrMtr.	78.810
	iii) Drain (Pucca)	8681 Mtr.	89.413
	iv) Street Light	160 Nos	16.41
	v) Water Supply	1628 Mtrs.	17.05
	vi) Gourd Wall	162 Mtrs.	13.41
	c) Social Infrastructure Works (Sub – Component)		

i)	Community Center	4 Units	54.40
ii)	Rickshaw Shed	4 Units	12.37
iii)	Livelihood Center	3 Units	-
iv)	Animal Pen	3 Units	-
Total			1235.32

8.	Date of Start of Project	09/02/2008
9.	Project Targeted completion Date (As per DPR)	03/01/2010
10.	Date of completion of the project (Extended date)	31/12/2015

THE PROJECT IS FULLY COMPLETED.

UIDSSMT Schemes of JNNURM under CONTAI MUNICIPALITY

Project Name : WATER SUPPLY

1.	Name of the Project	Water Supply Scheme for zone- I, II & III within Contai Municipality.
2.	Name of the Program	UIDSSMT Program under JNNURM.
3a.	Total project cost(original)	Rs. 2317.88 Lakh.
3b.	Total project cost(revised)	Rs.2674.10 Lakh.
4.	Funding Pattern(revised)	Govt. of India :Rs. 1854.30 Lakh. Govt. of West Bengal : Rs. 703.90 Lakh. Contai Municipality :Rs. 115.90 Lakh.
5.	Command Area	i) Zone- I: Municipal wards no. – 1,13,15,16,17& 18. ii) Zone- II: Municipal wards no. – 2,8,9,10,11,12& 14. iii)Zone- III: Municipal wards no. – 3,4,5,6 & 7. Area :Aprox. 14.25 Sq. Km.
6.	Population expected to be benefited by 2023	1,37,007 nos.
7.	Per capita cost of the project	Rs. 1951.80
8.	Daily Water Demand	13.05 ML/D.
9.	Per capita Water Supply	70 lpcd.
10.	Source of Water	Ground water to be supplied from 11 nos. deep tubewell of 300x200 mm dia. Situated in three rural areas adjacent to each zone.
11.	No. & Capacity of the Ground Level Reservoir (CWR)	3 nos. i) Zone- I: 4,50,000 Litres (0.45 ML) ii) Zone- II: 5,00,000 Litres (0.50 ML)

		iii) Zone- III: 4,00,000 Litres (0.40 ML)
12.	No. & Capacity of the Elevated Reservoir (OHR)	3 nos. i) Zone- I: 9,00,000 Litres (0.90 ML). ii) Zone- II: 9,50,000 Litres (.95 ML). iii) Zone- III: 8,00,000Liters (0.80 ML).
13.	Length of Rising Main (for three zones)	150 mm dia.- 5000 mtr. 250 mm dia.- 19600 mtr.
14.	Length of Distribution Line (for three zones)	47645 Mtr. (400 mm to 100 mm dia.).
15.	Pipe material used	DI pipe of class- K9 & K7.
16.	Pumping Machineries used	i) Zone- I: 25 HP submersible pump for each Tubewell(4 nos.) & 2 nos. 35 HP Centrifugal pump for CWR. ii) Zone- II: 10 HP Submersible pump for each Tubewell(4 nos.) & 2 nos. 50 HP Centrifugal pump for CWR. iii) Zone- III: 25 HP Submersible pump for each Tubewell (3 nos.) & 2 nos. 35 HP Centrifugal pump for CWR.
17.	Date of start of project	April,2009.
18.	Date of completion of project	June, 2012

THE PROJECT IS FULLY COMPLETED.

Physical Infrastructure profile

Water Supply

Water supply - This municipality has maintained major drinking water supply system through 9 nos of pump house, 3 nos of CWR and 3 nos of OHR from underground water sources by its water supply network. Though the water supply network extends over most of the core city and peripheral areas, it does not meet consumer demand as only 35% of the households within municipal limits are covered with piped water supply system. Apart from the surface water, ground water also serves as another source of water supply in the municipality as around 25% percent is served with hand pumps and 40% depend on own tube wells and other sources. The features of water supply in CONTAI are presented in the table *below*.

Features for Water supply in CONTAI as on 2015

Source	Quantity and type
Ground water	1.35 MLD
No. of OHTs	3 Nos.
Distribution Line	47645 m
No. of stand posts	Nil
No. of Hand pumps	750
Total no. of service connections	2857
Domestic connections	2857
Non-domestic	5

(Source: Municipality Database)

Drainage and Sanitation

The total drainage network of contai municipality is of 78Kms. The storm water drains carry sullage and rainwater and ultimately drains into two main drainage channels, namely, i) Orissa Cost Cannel located on the middle part (North-South) of the municipality and ii) Cotai Nikasikha located on Northern part (East-West) of this municipality

Solid Waste Management

Solid Waste Management in CONTAI Municipality is not as per MSW (Management and handling) rules 2000. Garbage is being collected from door to door by tricycle van from all wards and stored temporarily in the nearby vat points (primary collection Centre) managed by Municipality. There is also lack of on time collection and disposal to the existing dumping ground at ward no.20, which causes dumping in drains and spread of foul odour in the primary disposal point.

Road Coverage and Condition

Road network in CONTAI has grown to a total of 125 km. While more than 60% of roads are black topped and concrete, around 20% of the road network is still katcha road and 20% is brick Roads. Most of the existing arterial roads are narrow with two lane carriageways and needs to be widened to cater for the increasing vehicular traffic. Due to lack of proper maintenance, the surface conditions of the roads are not good which in turn reduces the speed of moving traffic.

The projected slums and existing scenario of infrastructure:

162 nos Slums and 98 Non Slum families have been selected as a First Project under PMAYs scheme by CONTAI Municipality in consultation with the state level Nodal Agency - The State Urban Development Agency (SUDA) under M.A. Department, GoWB.

1. Dattu Para, Daptari Para (s.c.-001); Karati Para (Uttar) (s.c.-002); Karati Para (South) (s.c.-003); Jumma Masjid Para (s.c.-005); Goap Garh (North) (s.c.-006); Goap Garh (South) (s.c.-007); Saha Para (s.c.-008); Sek Para (s.c.-009); Khan Para (s.c.-010); Mahammad Para (s.c.-011); Kalia Para (s.c.-012); Jana Para (West) (s.c.-014); Jana Para (East) (s.c.-013); Nanda Para (s.c.-015); Barik Para (s.c.-016); Pal Para (s.c.-017);

The project above 17 nos of slum sites are at the core area of the Municipality at Ward no-1. It is situated at East Part of the Municipality. Metal road is running in to the middle of the slums connects to major areas of CONTAI Municipality. The nearest sub divisional hospital station at a distance is 1.00 Km. The slums are average 25 years old with a total site area are 0.227 square km. The ownership of land lies with ULB. The existing number of households 556 with a total population of 3892 nos. Most of the slum dwellers work as casual labour, rickshaw pullers in this localities, others engaged in local housekeeping, as sweepers in local areas, as cleaners at Municipal area and as vegetable sellers in nearby areas.

The environmental condition in the slums is little bit poor. The slum is partially covered with surface drains but drains are tilted. Most of the roads within slums are semi metallic or kuchhar road. There is 80% street lights present in the slum. Most of the population adopts unhygienic method for disposing their waste; thereby causing huge damage to health. The site visit has revealed unhygienic condition prevailing there at present due to absence of any organized structures and infrastructure for keeping them. Most of the dwelling units are kaccha. Water supply net work is needed in this slum with domestic connection.

2. Pal Para (s.c.-018); Muslim Para (Purba) (s.c.-019); Dewan Para (s.c.-020); Bhunia Para (s.c.-021); Sahoo Para (s.c.-025); Maity Para (s.c.-026); Jana Para (s.c.-027)

The project, 7 slum sites are in ward no 2 of the municipality with one non-slum dwellers. It is situated at Eastern Part of the Municipality. Metal road is running in to the middle of the slums connects to major areas of CONTAI Municipality. The nearest subdivisional station at a distance is 1.25 Km and Lagahat (bazar) is about 0.75 Km (av.). The slums are 10 to 15 years old with a total site area is 0.03 sq. Km. The ownership of land lies with

ULB. The existing number of households 283 with a total population of 1620. Most of the slum dwellers work as casual labour in local agricultural fields others engaged in local housekeeping, as sweepers in local areas, as cleaners at Municipal area and as vegetable sellers in nearby areas (Lagahat bazar).

The environmental condition in the slums is little bit poor. The slum there is no surface drain resulting in clogging. Most of the roads within slums are semi metallic or kuchhar road. There is 75% street lights present in the slum. Most of the population adopts unhygienic method for disposing their waste; thereby causing huge damage to health. The site visit has revealed unhygienic condition prevailing there at present due to absence of any organized structures and infrastructure for keeping them. Most of the dwelling units are kaccha or dilapidated (unsafe structure). Water supply net work is needed in this slum with domestic connection.

3. Mansatala Para(Purba)(s.c.-028); Giri Para(s.c.-029); Patra Para(s.c.-030); Mallick Para(s.c.-031); Mansatala Para(Paschim)(s.c.-032); Masiid Para(Paschim)(s.c.-033); Masiid Para(Purba)(s.c.-034); Puri Para(s.c.-035); Barabasti Para(Purba)(s.c.-036); Barabasti Para(Paschim)(s.c.-037); Barabasti Para(Uttar)(s.c.-038); Barabasti Para(Daskhin)(s.c.-039); Shit Para(s.c.-040); School Para(s.c.-041); Maity Para(s.c.-042) Guria Para(s.c.-043)

The above 16 nos of slums sites are in core area of ward no 3 within municipality. It is situated at North-East Part of the Municipality. Metal road is running in front of the slums connecting to major areas of CONTAI Municipality. The nearest Lagahat (bazar) at a distance is 0.7 Km (ev.). The slums are 10 to 12 years old with a total area is 02.0 square Km. The ownership of land lies with ULB. The existing number of households 593 with a total population of 4151. Most of the slum dwellers work as casual labour in local business and cultivated works, others engaged in local housekeeping, as sweepers in local areas, as cleaners at Municipal area and as vegetable sellers in nearby areas.

The environmental condition in the slums is little bit poor. The slum is partially covered with surface drains but drains are tilted and broken condition resulting in clogging. Most of the roads within slums are semi metallic road. There is 80% street lights present in the slum. Most of the population adopts unhygienic method for disposing their waste; thereby causing huge damage to health. The site visit has revealed unhygienic condition prevailing there at present due to absence of any organized structures and infrastructure for keeping them. Most of the dwelling units are kaccha or semi pucca.

4. Moulabi Para(s.c.-044); Nakku Para(s.c.-045); Munsi Para(s.c.-046); Goni Para(s.c.-047); Miya Para(s.c.-048); Nawsad Para(s.c.-049); Samin Para(s.c.-050); Islam Para(s.c.-051); Saha Para(s.c.-052); Khaia Para(s.c.-053); Abul Para(s.c.-054)

The projects includes 11 nos of slums site are at the core area of word no 4 with in the municipality. Metalroad is running in front of the slums connects to major areas of CONTAI Municipality. The nearest sub divisional hospital at a distance is 0.75 Km. The slums are 12 – 15 years old with a total site area is 0.147 square Km. The ownership of land lies with ULB. The existing number of households 300 with a total population of 2215. Most of the slum dwellers works as casual labour in local business and cultivated works rickshaw pullers others engaged in local housekeeping, as sweepers in local areas, as cleaners at Municipal area and as vegetable sellers nearby Lagahut (bazar) areas. The environmental condition in the slums is little bit poor. Most of the roads within slums are semi metallic or kuchhar road. There is 100% street lights present in the slum. Most of the population adopts unhygienic method for disposing their waste; thereby causing huge damage to health. The site visit has revealed a unhygienic condition prevailing there at present due to absence of any organized structures and infrastructure for keeping them. Most of the dwelling units are kaccha or semi pucca. Water supply net work is needed in this slum with domestic connection.

5. Badia Mahalla (s.c.-055); Bulet Para(s.c.-056); Koloni Para(s.c.-057); Bibekpalli(Purba)(s.c.-058); Bibekpalli(Paschim)(s.c.-059); Mir Para(s.c.-060); Saha Para(s.c.-061); Masjid Para(s.c.-062)

The project 8 nos slum site are in the core area of the word no 5 within Contai municipality with 6 nos non-slum dwellers. Metalroad is running in front of the slums connects to major areas of CONTAI Municipality. The nearest sub divisional hospital at a distance is 0.75 Km and main town 105 Km. The slums are 12 – 16 years old with a total site area is 0.107 square Km. The ownership of land lies with ULB. The existing number of households 240 with a total population of 1642. Most of the slum dwellers works as casual labour in local business and cultivated works, others engaged in local housekeeping, as sweepers in local areas, as cleaners at Municipal area and as vegetable sellers in nearby markets.

The environmental condition in the slums is little bit poor. The slum is partially covered with surface drains but drains are tilted and broken condition resulting clogging. Most of the roads within slums are semi

metallicorkuchharoad. Thereis78%streetlightspresent intheslum. Mostofthepopulationadopts unhygienicmethodfor disposingtheirwaste; thereby causinghugedamagetohealth. Thesitevisithasrevealedaunhygienic condition prevailingthereatpresentduetoabsenceofanyorganizedstructuresand infrastructureforkeepingthem. Mostofthedwellingunitsarekacchaordilapidated. Water supply net workis needed in this slum with domestic connection.

6. Kala Para(s.c.-063): Barik Para(Purba)(s.c.-064): Barik Para(Paschim)(s.c.-065): Shymal Para(s.c.-066)

Theprojected 4nosslumsite are at the core area of the word no 6 within Contai municipality along with 14 nos non-slum dwellers. Metalroad is running infrontofthe slumsconnectsittomajorareasof CONTAI Municipality. Thenearest sub divisional hospital atadistanceis 1.5 Km and main town 1.25 Km. The slums are 10 – 15 years old with a total site area is0.048 square Km. The ownershipoflandlies with ULB. Theexistingnumberofhouseholds200 withatotalpopulation of1260. Mostoftheslumdwellerworks as casual labour in local business and cultivated works, others engaged inlocalhousekeeping, assweepers inlocalareas, ascleanersatMunicipal areaandasvegetable sellers innearbymarkets. Theenvironmental conditionintheslumis little bitpoor. The slum is partially covered with surface drains but drains are tilted and broken condition resulting clogging. Mostoftheroadswithin slumsaresemi metallicorkuchharoad. Thereis95%streetlightspresent intheslum. Mostofthepopulationadopts unhygienicmethodfor disposingtheirwaste; thereby causinghugedamagetohealth. Thesitevisithasrevealedaunhygienic condition prevailingthereatpresentduetoabsenceofanyorganizedstructuresand infrastructureforkeepingthem. Mostofthedwellingunitsarekacchaordilapidated. Water supply net workis needed in this slum with domestic connection.

7. KhetromohonKoloni(s.c.-067): Giri Para(s.c.-068): Mondal Para(s.c.-069): Mansatala Para(Purba)(s.c.-070): Pradhan Para(s.c.-071): Duttapara(s.c.-072): Samprity Para(s.c.-073): Asthana Para(s.c.-074): Majhi Para(s.c.-075)

Theprojected 9nosslumsite are at the core area of the word no 7 within Contai municipality. Metalroad is running infrontofthe slumsconnectsittomajorareasof CONTAI Municipality.

The nearest bus stand at a distance of 1 Km and main town 0.75 Km. The slums are 10 – 15 years old with a total site area is 0.113 square Km. The ownership of land lies with ULB. The existing number of households 259 with a total population of 1817. Most of the slum dwellers work as casual labour in local business and cultivated works, others engaged in local housekeeping, as sweepers in local areas, as cleaners at Municipal area and as vegetable sellers in nearby markets. The environmental condition in the slums is little bit poor. The slum is partially covered with surface drains but drains are tilted and broken condition resulting in clogging. Most of the roads within slums are semi metallic or kuchhar road. There is 98% street lights present in the slum. Most of the population adopts unhygienic method for disposing their waste; thereby causing huge damage to health. The site visit has revealed a unhygienic condition prevailing there at present due to absence of any organized structures and infrastructure for keeping them. Most of the dwelling units are kaccha or dilapidated. Water supply net work is needed in this slum with domestic connection.

8. Maity Para (s.c.-076); Das Para (Purba) (s.c.-077); Das Para (West) (s.c.-078); Barik Para (s.c.-079); Mukunda Para (s.c.-080); Paschim Para (s.c.-081); Birendra Coloni (s.c.-082); Gayen Para (s.c.-083)

The project 7 nos slum sites are in the core area of the ward no 8 within Contai municipality with 1 nos non-slum dwellers. Metal road is running in front of the slums connects it to major areas of CONTAI Municipality. The nearest sub bus stand at a distance is 1 Km and main town 0.75 Km. The slums are 10 – 15 years old with a total site area is 0.098 square Km. The ownership of land lies with ULB. The existing number of households 252 with a total population of 1642. Most of the slum dwellers work as casual labour in local business and cultivated works, others engaged in local housekeeping, as sweepers in local areas, as cleaners at Municipal area and as vegetable sellers in nearby markets. The environmental condition in the slums is little bit poor. The slum is partially covered with surface drains but drains are tilted and broken condition resulting in clogging. Most of the roads within slums are semi metallic or kuchhar road. There is 96% street lights present in the slum. Most of the population adopts unhygienic method for disposing their waste; thereby causing huge damage to health. The site visit has revealed a unhygienic condition prevailing there at present due to absence of any organized structures and infrastructure for keeping them. Most of the dwelling units are kaccha or dilapidated. Water supply net work is needed in this slum with domestic connection.

9. Bebek Palli (s.c.-084); Shit Para (s.c.-085)

The project 2 nos slum sites are in the core area of the ward no 9 within Contai municipality with 1 nos non-slum dwellers. Metal road is running in front of the slums connecting to major areas of CONTAI Municipality. The nearest bus stand at a distance is 1.25 Km and main town 1 Km. The slums are 12 – 16 years old with a total site area is 0.021 square Km. The ownership of land lies with ULB. The existing number of households 54 with a total population of 413. Most of the slum dwellers work as casual labour in local business and cultivated works, others engaged in local housekeeping, as sweepers in local areas, as cleaners at Municipal area and as vegetable sellers in nearby markets. The environmental condition in the slums is little bit poor. The slum is partially covered with surface drains but drains are tilted and broken condition resulting clogging. Most of the roads within slums are semi metallic or kuchhar road. There is 100% street lights present in the slum. Most of the population adopts unhygienic method for disposing their waste; thereby causing huge damage to health. The site visit has revealed a unhygienic condition prevailing there at present due to absence of any organized structures and infrastructure for keeping them. Most of the dwelling units are kaccha or dilapidated. Water supply net work is needed in this slum with domestic connection.

10. Maihi Para (s.c.-086); Das Para (s.c.-087); Bera Para (s.c.-088); Pradhan Para (s.c.-089); Maity Para (s.c.-090); Duttapara (s.c.-091); Giri Para (s.c.-092)

The projected 5 nos slum sites are in the core area of the ward no 10 within Contai municipality with 1 nos non-slum dwellers. Metal road is running in front of the slums connecting to major areas of CONTAI Municipality. The nearest sub bus stand at a distance is 1.5 Km and main town 0.25 Km. The slums are 10 – 15 years old with a total site area is 0.0844 square Km. The ownership of land lies with ULB. The existing number of households 120 with a total population of 1212. Most of the slum dwellers work as casual labour in local business and cultivated works, others engaged in local housekeeping, as sweepers in local areas, as cleaners at Municipal area and as vegetable sellers in nearby markets. The environmental condition in the slums is little bit poor. The slum is partially covered with surface drains but drains are tilted and broken condition resulting clogging. Most of the roads within slums are semi metallic or kuchhar road. There is 100% street lights present in the slum. Most of the population adopts unhygienic method for disposing their waste; thereby causing huge damage to health. The site visit has revealed a unhygienic condition prevailing there at present due to absence of any organized structures and infrastructure for keeping them. Most of the dwelling units are kaccha or dilapidated. Water supply net work is needed in this slum with domestic connection.

11. Maihi Para(Daskhin)(s.c.-093); Maihi Para(Uttar)(s.c.-094); Maity Para(s.c.-095); Krishna Kanta Pukur Para(s.c.-097)

The projected 4 nos slum sites are in the core area of the ward no 11 within Contai municipality with 4 nos non-slum dwellers. Metal road is running in front of the slums connecting to major areas of CONTAI Municipality. The nearest sub bus stand at a distance is 1 Km and main town 0.75 Km. The slums are 10 – 15 years old with a total site area is 0.057 square Km. The ownership of land lies with ULB. The existing number of households 164 with a total population of 1066. Most of the slum dwellers work as casual labour in local business and cultivated works, others engaged in local housekeeping, as sweepers in local areas, as cleaners at Municipal area and as vegetable sellers in nearby markets. The environmental condition in the slums is little bit poor. The slum is partially covered with surface drains but drains are tilted and broken condition resulting in clogging. Most of the roads within slums are semi metallic or kuchar road. There is 100% street lights present in the slum. Most of the population adopts unhygienic method for disposing their waste; thereby causing huge damage to health. The site visit has revealed a unhygienic condition prevailing there at present due to absence of any organized structures and infrastructure for keeping them. Most of the dwelling units are kaccha or dilapidated. Water supply net work is needed in this slum with domestic connection.

12. Acheri Para(s.c.-098); Dolai Para(s.c.-099); Chanda Para(s.c.-100); Sing Para(s.c.-101)

The projected 4 nos slum sites are in the core area of the ward no 12 within Contai municipality with 4 nos non-slum dwellers. Metal road is running in front of the slums connecting to major areas of CONTAI Municipality. The nearest sub bus stand at a distance is 1.25 Km and main town 0.75 Km. The slums are 12 – 16 years old with a total site area is 0.05 square Km. The ownership of land lies with ULB. The existing number of households 115 with a total population of 805. Most of the slum dwellers work as casual labour in local business and cultivated works, others engaged in local housekeeping, as sweepers in local areas, as cleaners at Municipal area and as vegetable sellers in nearby markets. The environmental condition in the slums is little bit poor. The slum is partially covered with surface drains but drains are tilted and broken condition resulting in clogging. Most of the roads within slums are semi metallic or kuchar road. There is 100% street lights present in the slum. Most of the population adopts unhygienic method for disposing their waste; thereby causing huge damage to health. The site visit has revealed a unhygienic condition prevailing there at present due to absence of any organized structures and infrastructure for keeping them. Most of the dwelling units are kaccha or dilapidated. Water supply net

work is needed in this slum with domestic connection.

13. Nisidha Para(North)(s.c.-102); Nisidha Para(South)(s.c.-103); Acherjee Para(s.c.-104); BebekPalli(s.c.-105); Dey Para(s.c.-106)

The projected 5 nos slum sites are in the core area of the ward no 13 within Contai municipality with 2 nos non-slum dwellers. It is situated at the heart of the town. Metal road is running in front of the slums connecting to major areas of CONTAI Municipality. The nearest sub bus stand at a distance is 1.25 Km and main town 0.50 Km. The slums are 12 – 16 years old with a total site area is 0.063 square Km. The ownership of land lies with ULB. The existing number of households is 167 with a total population of 1086. Most of the slum dwellers work as casual labour in local business and cultivated works, others engaged in local housekeeping and rickshaw pullers, sweepers in local areas, as cleaners at Municipal area and as vegetable sellers in nearby markets. The environmental condition in the slums is little bit poor. The slum is partially covered with surface drains but drains are tilted and broken condition resulting in clogging. Most of the roads within slums are semi metallic or kuchhar road. There is 100% street lights present in the slum. Most of the population adopts unhygienic method for disposing their waste; thereby causing huge damage to health. The site visit has revealed a unhygienic condition prevailing there at present due to absence of any organized structures and infrastructure for keeping them. Most of the dwelling units are kaccha or dilapidated. Water supply network is needed in this slum with domestic connection.

14. Ibrahim Para(s.c.-109); Masjid Para(s.c.-110); Majaffar Para(s.c.-111); Akbar Para(s.c.-112); Sufi Para(s.c.-113); Nagapukur Para(s.c.-114); Ghorai Para(s.c.-115)

The projected 7 nos slum sites are in the core area of the ward no 14 within Contai municipality. Metal road is running in front of the slums connecting to major areas of CONTAI Municipality. The nearest sub bus stand at a distance is 1.5 Km and main town 0.25 Km. The slums are 10 – 15 years old with a total site area is 0.115 square Km. The ownership of land lies with ULB. The existing number of households is 233 with a total population of 1465. Most of the slum dwellers work as casual labour in local business and cultivated works, others engaged in local housekeeping, as sweepers in local areas, as cleaners at Municipal area and as vegetable sellers in nearby markets. The environmental condition in the slums is little bit poor. The slum is partially covered with surface drains but drains are tilted and broken condition resulting in clogging. Most of the roads within slums are semi metallic or kuchhar road. There is 100% street lights present in the slum. Most of the population adopts unhygienic method for disposing their waste; thereby causing huge damage to health. The site visit has revealed a unhygienic condition prevailing there at present due to absence of any organized structures and

infrastructure for keeping them. Most of the dwelling units are kachcha or dilapidated. Water supply net work is needed in this slum with domestic connection.

15. Karkuli Muslim Basti (s.c.-118)

The projects in slum site are in the core area of the ward no 15 within Contai municipality with 39 nos non-slum dwellers. Metal road is running in front of the slum connecting to major areas of CONTAI Municipality. The nearest sub bus stand at a distance is 0.5 Km and main town 0.5 Km. The slums are 10 – 15 years old with a total site area is 0.063 square Km. The ownership of land lies with ULB. The existing number of households 153 with a total population of 1013. Most of the slum dwellers work as casual labour in local business and cultivated works, others engaged in local housekeeping, as sweepers in local areas, as cleaners at Municipal area and as vegetable sellers in nearby markets. The environmental condition in the slum is little bit poor. The slum is partially covered with surface drains but drains are tilted and broken condition resulting in clogging. Most of the roads within slum are semi metallic or kachharoad. There is 100% street lights present in the slum. Most of the population adopts unhygienic method for disposing their waste; thereby causing huge damage to health. The site visit has revealed an unhygienic condition prevailing there at present due to absence of any organized structures and infrastructure for keeping them. Most of the dwelling units are kachcha or dilapidated. Water supply net work is needed in this slum with domestic connection.

16. Cenal Para (s.c.-121); Barman Para (s.c.-122); Bar Para (s.c.-123); Bayen Para (s.c.-124); Muslim Para (s.c.-125); Mondol Para (s.c.-126); Giri Para (s.c.-127)

The projected 7 nos slum site are in the core area of the ward no 16 within Contai municipality with 4 nos non-slum dwellers. Metal road is running in front of the slum connecting to major areas of CONTAI Municipality. The nearest railway station at a distance is 1 Km and main town 1 Km. The slums are 10 – 16 years old with a total site area is 0.098 square Km. The ownership of land lies with ULB. The existing number of households 279 with a total population of 1798. Most of the slum dwellers work as casual labour in local business and cultivated works, others engaged in local housekeeping, as sweepers in local areas, as cleaners at Municipal area and as vegetable sellers in nearby markets. The environmental condition in the slum is little bit poor. The slum is partially covered with surface drains but drains are tilted and broken condition resulting in clogging. Most of the roads within slum are semi metallic or kachharoad. There is 100% street lights present in the slum. Most of the population adopts unhygienic method for disposing their waste; thereby

causing huge damage to health. The site visit has revealed a unhygienic condition prevailing there at present due to absence of any organized structures and infrastructure for keeping them. Most of the dwelling units are kaccha or dilapidated. Water supply network is needed in this slum with domestic connection.

17. Das Para(s.c.-128); Bar Para(s.c.-129); Barman Para(s.c.-130); Subash Palli(s.c.-131); Bamun Para(s.c.-132); Shit Para(s.c.-133); Jana Para(s.c.-134)

The projected 6 nos slum sites are in the core area of the ward no 17 within Contai municipality. Metal road is running in front of the slums connecting to major areas of CONTAI Municipality. The nearest railway station at a distance is 1.25 Km and main town 1 Km. The slums are 10 – 16 years old with a total site area is 0.094 square Km. The ownership of land lies with ULB. The existing number of households 164 with a total population of 1220. Most of the slum dwellers work as casual labour in local business and cultivated works, others engaged in local housekeeping, as sweepers in local areas, as cleaners at Municipal area and as vegetable sellers in nearby markets. The environmental condition in the slums is little bit poor. The slum is partially covered with surface drains but drains are tilted and broken condition resulting in clogging. Most of the roads within slums are semi metallic or kuchar road. There is 100% street lights present in the slum. Most of the population adopts unhygienic method for disposing their waste; thereby causing huge damage to health. The site visit has revealed a unhygienic condition prevailing there at present due to absence of any organized structures and infrastructure for keeping them. Most of the dwelling units are kaccha or dilapidated. Water supply network is needed in this slum with domestic connection.

18. Bera Para(East)(s.c.-135); Bera Para(West)(s.c.-136); Kumor Para(South)(s.c.-137); Kumor Para(North)(s.c.-138); Manik Para(s.c.-140); Ghorai Para(North)(s.c.-141); Station Para(Uttar)(s.c.-142); Pradhan Para(s.c.-143); Bar Para(Purba)(s.c.-144); Bar Para(West)(s.c.-145); Jana Para(s.c.-146); Padmashri Sangha Para(s.c.-147); Station Para(South)(s.c.-148); Ghorai Para(West)(s.c.-149); Ghorai Para(East)(s.c.-150)

The projected 15 nos slum sites are in the core area of the ward no 18 within Contai municipality. Metal road is running in front of the slums connecting to major areas of CONTAI Municipality. The nearest railway station at a distance is 0.075 Km and main town 1.25 Km. The slums are 12 – 16 years old with a total site area is 0.2 square Km. The ownership of land lies with ULB. The existing number of households 358 with a total population of 2289. Most of the slum dwellers work as casual labour in local business and cultivated works, others engaged in local housekeeping, as sweepers in local areas, as cleaners at Municipal

area and as vegetable sellers in nearby markets. The environmental condition in the slum is little bit poor. The slum is partially covered with surface drains but drains are tilted and broken condition resulting clogging. Most of the roads within slums are semi metallic or kuchhar road. There is 90% street lights present in the slum. Most of the population adopts unhygienic method for disposing their waste; thereby causing huge damage to health. The site visit has revealed a unhygienic condition prevailing there at present due to absence of any organized structures and infrastructure for keeping them. Most of the dwelling units are kaccha or dilapidated. Water supply net work is needed in this slum with domestic connection.

19. Barik Para (Paschim) (s.c.-153); Purba Nich Basti Para (s.c.-159); Paschim Nich Basti Para (s.c.-160); Kunwa Para (s.c.-161)

The projected 4 nos slum sites are in the core area of the word no 19 within Contai municipality along with 6 nos non-slum dwellers. Metal road is running in front of the slums connecting to major areas of CONTAI Municipality. The nearest railway station at a distance is 1 Km and main town 0.5 Km. The slums are 12 – 16 years old with a total site area is 0.059 square Km. The ownership of land lies with ULB. The existing number of households is 194 with a total population of 1170. Most of the slum dwellers work as casual labour in local business and cultivated works, others engaged in local housekeeping, as sweepers in local areas, as cleaners at Municipal area and as vegetable sellers in nearby markets. The environmental condition in the slum is little bit poor. The slum is partially covered with surface drains but drains are tilted and broken condition resulting clogging. Most of the roads within slums are semi metallic or kuchhar road. There is 80% street lights present in the slum. Most of the population adopts unhygienic method for disposing their waste; thereby causing huge damage to health. The site visit has revealed a unhygienic condition prevailing there at present due to absence of any organized structures and infrastructure for keeping them. Most of the dwelling units are kaccha or dilapidated. Water supply net work is needed in this slum with domestic connection.

20. Bag & Panda Para (s.c.-162); Maity & Shit Para (s.c.-163); Shit & Bera Para (s.c.-164); Nich Basti Para (s.c.-165); Bera & Jana Para (s.c.-166); Mahammad & Manna Para (s.c.-167); Masjid Para (Daskhin) (s.c.-168); Masjid Para (Purba) (s.c.-169); Saidul Para (s.c.-170); Ghorai Para (s.c.-171); Metya Para (s.c.-172); Payra Para (s.c.-173); Pal Para (s.c.-174); Jana Para (s.c.-175); Hazra Para (s.c.-176); Patra Para (s.c.-177); Giri Para (s.c.-178); Pradhan Para (s.c.-179)

The projected 19 nos slum sites are in the core area of the word no 20 within Contai municipality

along with 6 nos non-slum dwellers . Metalroad is running in front of the slums connects to major areas of CONTAI Municipality. The nearest railway station at a distance is 1.5 Km and main town 0.75 Km. The slums are 12 – 14 years old with a total site area is 0.23 square Km. The ownership of land lies with ULB. The existing number of households 465 with a total population of 2825. Most of the slum dwellers work as casual labour in local business and cultivated works, others engaged in local housekeeping, as sweepers in local areas, as cleaners at Municipal area and as vegetable sellers in nearby markets. The environmental condition in the slums is little bit poor. The slum is partially covered with surface drains but drains are tilted and broken condition resulting clogging. Most of the roads within slums are semi metallic or kuchhar road. There is 80% street lights present in the slum. Most of the population adopts unhygienic method for disposing their waste; thereby causing huge damage to health. The site visit has revealed a unhygienic condition prevailing there at present due to absence of any organized structures and infrastructure for keeping them. Most of the dwelling units are kaccha or dilapidated. Water supply net work is needed in this slum with domestic connection.

21. Bera Para(s.c.-155); Sahu Para(s.c.-156); Jala Para(s.c.-157); Upar Basti Para(s.c.-158); Das Para(s.c.-151); Baniya Para(s.c.-152)

The projected 6 nos slum sites are in the core area of the ward no 21 within Contai municipality along with 6 nos non-slum dwellers . Metalroad is running in front of the slums connects to major areas of CONTAI Municipality. The nearest railway station at a distance is 1 Km and main town 1.25 Km. The slums are 12 – 16 years old with a total site area is 0.071 square Km. The ownership of land lies with ULB. The existing number of households 303 with a total population of 1815. Most of the slum dwellers work as casual labour in local business and cultivated works, others engaged in local housekeeping, as sweepers in local areas, as cleaners at Municipal area and as vegetable sellers in nearby markets. The environmental condition in the slums is little bit poor. The slum is partially covered with surface drains but drains are tilted and broken condition resulting clogging. Most of the roads within slums are semi metallic or kuchhar road. There is 80% street lights present in the slum. Most of the population adopts unhygienic method for disposing their waste; thereby causing huge damage to health. The site visit has revealed a unhygienic condition prevailing there at present due to absence of any organized structures and

infrastructure for keeping them. Most of the dwelling units are kaccha or dilapidated. Water supply network is needed in this slum with domestic connection.

National Poverty Alleviation Programmes and PMAY

Slum: the focus Area

Under section-3 of the Slum Area Improvement and Clearance Act, 1956, slums have been defined as mainly those residential areas where dwellings are in any respect unfit for human habitation by reasons of dilapidation, overcrowding, faulty arrangements and designs of such buildings, narrowness and faulty arrangement of streets, lack of ventilation, light or sanitation facilities or any combination of these factors which are detrimental to safety, health and morals. Thus, conceptually slums are compact overcrowded residential areas (and not isolated or scattered dwellings) unfit for habitation due to lack of one or more of the basic infrastructure like drinking water, sanitation, electricity, sewerage, street setc. It is in this background that in the 2001 Census, an innovative attempt was made to collect demographic data in slum areas across the country. As per 2001 population census, the slum population is estimated to be 61.8 million, out of a total urban population of 285.35 million people reside in urban areas. The analysis of the data in this report provided an overview of the population characteristics of slums and squatter settlements and is expected to serve as a benchmark for pragmatic and realistic town planning while dealing with the issue of slums and slum dwellers.

Background

1. Urbanization is fast becoming the defining process in shaping the course of social transformation & ensuing development concerns in India. About 377 million persons or about 31% of India's population of 1.21 billion lived in urban areas in 2011, spread over 5161 towns.

As per Report on Indian Urban Infrastructure and Services (NIUA) Report, the urban population is likely to grow to about 600 million by 2031. About one-fourth (24%) of the urban population of India is poor i.e. their expenditure on consumption goods is less than the poverty line benchmark. The benefits of urbanization have eluded this burgeoning 67 million urban poor population, most of whom live in slums. An analysis of population growth trends between 1991 and 2001 shows that while India grew at an average annual growth rate of 2%, urban India grew at 3% megacities at 4% and slum populations rose by 5%. This rapid and unplanned urbanization and simultaneous growth of urban population in the limited living spaces has a visible impact on the quality of life of the slum dwellers of the city.

2. It is increasingly clear that sustainable growth can only take place when it is inclusive and

when the entire population including the poor and marginalized need to have at the least access to descent shelter, basic amenities, livelihoods and a voice in governance. Keeping this in mind the Government of India and the various State Governments have been taking up several schemes on partnership mode.

National Missions for Slum Development and Poverty Reduction

- i. The Government of India is committed to creating a slum free India as part of the Jawaharlal Nehru National Urban Renewal Mission (JNNURM) submission on Basic Services for the Urban Poor (BSUP). More recently it has also launched the Pradhan Mantri Awas Yojana (PMAY) for providing Housing for All (HFA) by 2022 when the Nation Complete 75 years of its independence.
- ii. **Jawaharlal Nehru National Urban Renewal Mission (JNNURM)**: JNNURM is a reform-linked urban development and slum upgrading program. Under JNNURM, the Government of India has been providing central assistance to 65 metro and large cities to invest in infrastructure improvements with governance reforms under submission on Urban Development.
- iii. **Swarna Jayanti Shahri Rozgar Yojana (SJSRY)**: SJSRY is a centrally sponsored program and it mainly emphasizes on the poverty reduction through employment generation. Main target groups of the program are: Urban poor, Women, SC/ST, Disabled etc.
- iv. **National Slum Development Program (NSDP)**: NSDP is a centrally assisted slum development program. NSDP is mainly for improvement in the environment in the slums as a broader objective through provision of infrastructure facilities and shelter for improving living conditions in the slums.
- v. **Valmiki Ambedkar Awas Yojana (VAMBAY)**: VAMBAY is a central Government scheme to provide housing to the poor. Under VAMBAY scheme, an amount of Rs. 50,000 is extended to a beneficiary in a city with more than 10 lacs population while in the cities having population less than 10 lacs. Each beneficiary gets Rs. 40,000/- fifty percent of the amount is central government grant while the rest could be taken as loan from HUDCO/ other nationalized banks/state government/urban local bodies.
- vi. **Integrated housing and slum development program (IHSDP)**: IHSDP was under Jawaharlal Nehru Urban Renewal Mission (JNNURM) beginning from the year 2006-2008.

The major objectives for the IHSDP program are:-

- Focussed attention to integrated development of basic services to the poor. The basic services include security of tenure at affordable price, improving housing, water supply and sanitation.
- Secure effective linkages between asset creation and asset management so that the basic services to the urban poor created in the cities, are not only maintained efficiently but also become self-sustaining over time.

HFAPoA and Pradhan Mantri Awas Yojana (Housing for All)

To give pucca house for every family is currently on the global agenda. One of the Millennium Development Goals (MDGs) is to achieve significant improvement in the lives of slum dwellers, by 2022. Similar goals are set forth by Pradhan Mantri Awas Yojana within year 2022, to create pucca house for every family.

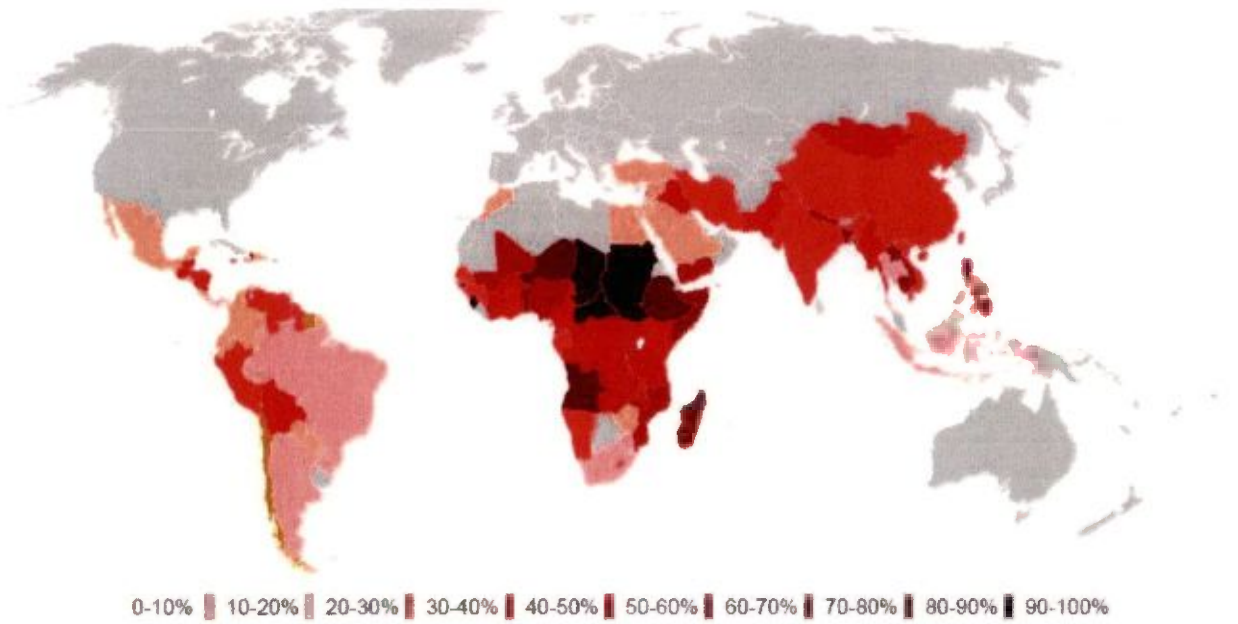
ULB undertake a demand survey through suitable means for assessing the actual demand of housing. While validating demand survey, Cities consider possible temporary migration from rural areas to the city just to take advantage of housing scheme and exclude such migrants from list of beneficiaries. On the basis of demand survey and other available data, cities prepare Housing for All Plan of Action (HFAPoA). HFAPoA contain the demand of housing by eligible beneficiaries in the city along with the interventions selected out of four verticals. The information regarding beneficiaries is collected by ULB in suitable. While preparing HFAPoA, ULB and Implementing Agencies also consider the affordable housing stock already available in the city as Census data suggests that large number of houses are vacant.

Bank account number and Aadhaar number/Voter ID card/any other unique identification details of intended beneficiaries or a certificate of house ownership from Revenue Authority of beneficiary's native district integrate in the data base of HFAPoA for avoiding duplication of benefit to one individual family. Beneficiaries is validated by ULBs thereby ensuring their eligibility at the time of preparation of the projects and approval of projects.

On the basis of HFAPoA, States/Cities subsequently prepare the Annual Implementation Plans (AIPs) dividing the task upto 2022 in view of the availability of resources and priority. For larger cities, HFAPoA and AIPs is prepared at sub-city (ward/zone etc.) level with the approval of concerned State/UT Government. The result of demand survey, draft HFAPoA and draft AIP is discussed with the local representatives including MLAs and MPs of that area so that their views are adequately factored in while finalising the plans and beneficiary list.

Cities which have already prepared Slum Free City Plan of Action (SFCPoA) or any other housing plan with data on housing, utilise the existing plan and data for preparing "Housing for All Plan of Action" (HFAPoA). Houses constructed under various schemes should be accounted for while preparing HFAPoA

Urban Population Living in Slums and the Indian Scenario (source: UN-HABITAT)



The preparation of HFAPoA broadly involve Slum Development/Rehabilitation Plans based on

- a. Survey of all slums— notified and non-notified;
 - b. Mapping of slums using the state-of-art technology;
 - c. Integration of geo-spatial and socio-economic data; and
 - d. Identification of development model proposed for each slum.
1. Base map to an appropriate scale would be a pre-requisite for the preparation of Slum Development Plan/Slum-free City Plan. States/UTs may need to proceed in the following steps for the preparation of Slum-free City Plans.
 2. Securing CARTOSAT II/latest satellite images from NRSC/ISRO and preparation of base maps for the whole city and its fringes using the images;
 3. Identification and inventory of all slum clusters of all descriptions in the urban agglomeration with the help of satellite image and other available data;
 4. Inventory of all possible vacant lands in each zone of the urban agglomeration that could be used for slum development/rehabilitation development purposes;
 5. Development of Slum Map of every slum within the city and its fringes using GIS with CARTOSAT II images, ground level spatial data collected through total station survey, collating spatial information with respect to plot boundaries, network of basic infrastructure like roads, sewerage, storm drainage and water lines, etc and superimposing this on the satellite image and importing them into GIS platform as the first step towards the preparation of Slum Development Plans and Slum Free City Plan.
 6. This may be undertaken with the help of technical partners of NRSC/ISRO/other technical institutions.
 7. Identification and engagement of Lead NGO/CBO to guide and anchor community mobilization for the purpose of slums survey, (May be more than one NGO/CBO in different slum zones) of the city. These Lead NGOs/CBOs should also be associated in slum survey operations and dialogues for preparation of slum level development plans;
 8. Conduct of Slum Survey based on the detailed formats (with or without changes) prepared by the Ministry of Housing & Urban Poverty Alleviation with the help of National Buildings Organization (NBO)-after due training of trainers, training of survey personnel/canvassers and canvassing. It would be helpful for community mobilization to pick as many canvassers from the sourced slum or near by slum pockets;

9. Collection of bio-metric identification data of slum dwellers based on the above survey (subject to guidelines issued by Unique Identity Authority of India (UIDAI));
10. Entry of data from Slum Surveys in the web-enabled MIS Application (to be provided by Ministry of HUPA), compilation and collation of data, preparation of Slum-wise, City and State Slum Survey Database and Baseline Reports. The MIS will assist in developing a robust Slum and Slum Households Information System. (Guidelines and software for development of the MIS will be issued by the Ministry of HUPA);
11. Integration of Slum MIS with GIS Map to enable the preparation of GIS-enabled Slum Information System that is to be used for the preparation of meaningful Slum Development Plans and Slum-free City Plan using city-wide/zone-based approach. (Guidelines and software for development of GIS platform and its integration with the MIS will be issued by the Ministry of HUPA);

Introduction to Pradhan Mantri Awas Yojana (PMAY)

Pradhan Mantri Awas Yojana (PMAY), a path-breaking scheme for the slum dwellers and urban poor envisages a 'Pucca house to every family' through encouraging States to tackle the problem of slums in a holistic manner. It calls for a multi-pronged approach focusing on:

- Bringing existing slums within the formal system and enabling them to avail of the same level of basic amenities as the rest of the town.
- Redressing the failures of the formal system that lie behind the creation of slums.
- Tackling the shortages of urban land and housing that keep shelter out of reach of the urban poor and force them to resort to extra-legal solutions in a bid to retain their sources of livelihood and employment.
- Enactment of a set of reforms at the state and city level related to inclusive planning, regulation and financing, which would ensure that adequate fresh housing stock and services get created on an ongoing basis to address both current and future needs of cities.
- An integrated approach covering shelter, services and livelihoods for poor slum communities.

The duration of Pradhan Mantri Awas Yojana [PMAY] **2015 TO 2022**

Eligible Components of the PMAY:

Allotment of Houses

Allotment of dwelling units will be in the name of the female member of the . Alternatively, it can be allotted in the name of husband and wife jointly. Ownership of land required for every Beneficiary.

A EWS beneficiary family will comprise husband, wife and unmarried children. The beneficiary family should not own a pucca house (an all weather dwelling unit) either in his/her name or in the name of any member of his/her family in any part of India to be eligible to receive central assistance under the mission. EWS households are defined as households having an annual income up to Rs.3,00,000 (Rupees Three Lakhs). States/UTs shall have the flexibility to redefine the annual income criteria as per local conditions in consultation with the Centre.

Following infrastructure will be considered for support under PMAY:

1. Water connection
2. Toilet facilities
3. 24 x 7 Electric facilities
4. Roads

Need for Projects

This development project models will give benefits in the city. One of the key objectives of developing the Projects is to incentivize innovation and encourage new approaches and solutions that can demonstrably improve the quality and quantity of shelter and services for the poor.

Such innovation could encompass:

- Projects with strong community participation i.e. Slum upgradation/ redevelopment projects initiated/spearheaded by the community; or with their demonstrable involvement and participation in design, planning and

implementation

- New model of public-private partnerships whereby the private sector can be encouraged to take up affordable housing for the EWS/LIG.
- Innovations in planning, demonstrating integrated livelihoods, shelter and services; or convergence.
- Innovative or cost effective and green building design and technologies.
- Financial innovations in delivering the city/state wide programme.

Aims and Objectives

Vision

The mission seeks to address the housing requirement of urban poor including slum dwellers through following programme verticals:

- Slum rehabilitation of Slum Dwellers with participation of private developers using land as a resource
- Promotion of Affordable Housing for weaker section through credit linked subsidy
- Affordable Housing in Partnership with Public & Private sectors
- Subsidy for beneficiary-led individual house construction

Objectives

The project has been designed keeping in mind the following objectives.

- ▶ Integrated development of all existing slums, notified or non-notified, i.e., development of infrastructure and housing in the slums/rehabilitation colonies for the slum dwellers/urban poor, including rental housing.
- ▶ Development/improvement/maintenance of basic services to the urban poor, including water supply, sewerage, drainage, solid waste management, approach and internal road, street lighting.
- ▶ The Creation of affordable housing stock, including rental housing with the provision of civic infrastructure and services, on ownership.

- ▶ Encouraging Public Private Partnership by having pay and use toilets and educate the slum dwellers for keeping the environment clean and hygienic

State PMAY Mission Director

The Nodal Ministry and National Mission Directorate is Ministry of Housing & Urban Poverty Alleviation, Government of India.

The Nodal Department for West Bengal is Municipal Affairs Dept. (M.A. Department), Government of West Bengal. The state level Nodal Agency is State Urban Development Agency (SUDA) under M.A. Department. State Urban Development Agency was set up in 1991 with a view to ensuring proper implementation and monitoring of the centrally assisted programmes for generating employment opportunities and alleviation of poverty throughout the State. SUDA is a Society registered under the West Bengal Societies Registration Act, 1961.

Funding Pattern of PMAY

Funding pattern for PMAY (Housing for all)

- ✧ Central share 1.5 LAKHS of total cost of dwelling unit
- ✧ Beneficiary share 0.25 LAKHS of total cost of dwelling unit
- ✧ State share rest of total cost of dwelling unit
- ✧ State + ULB bear the cost of infrastructure
- ✧ State share for infrastructure to be minimum 5%
- ✧ ULB share for infrastructure to be minimum 5%
- ✧ Cost of infrastructure 10% of sum total cost of dwelling unit

Approvals & Release of Funds

[MED, GoWB PMAY (Housing for All): CONTAI Municipality]

✘ Releases and approvals to be on the basis of dprs which need to be submitted with approval of State Level Sanctioning and Monitoring Committee

✘ Innovative projects to be considered for sanction even in the preparatory stage.

✘ Central Funds to be released in three installments to the State Governments/SLNA; central assistance under different components will be released to the state / uts after the approval of CSMC and with concurrence of the integrated Financial Division of the Ministry. Central share would be released in three installment of 40%, 40% and 20% each.

Project Cost and Financing Strategy

For Dwelling Unit

Total no of Dwelling unit = 900 Nos

Rate per Dwelling unit = 3.68 Lakhs

Total Cost of Dwelling unit = $900 \times 3.68 = 3312$ Lakhs

Central Share = 900×1.5 Lakhs = 3350 Lakhs

State Share = 900×1.93 Lakhs = 1737 Lakhs

Beneficiary Share = 900×0.25 Lakhs = 225 Lakhs

ULB Share = NIL

For Infrastructure

10 % of total Dwelling unit cost = 3312 Lakhs \times 10% = 331.20 Lakhs

Central Share = NIL

State Share = $50\% \times 331.20$ Lakhs = 165.60 Lakhs

Beneficiary Share = NIL

ULB Share = $50\% \times 331.20$ Lakhs = 165.60 Lakhs

The total project cost will be 3643.20 Lakhs

Out of these 3643.20 Lakhs is the cost of Housing Infrastructure. The following table shows the share of cost between housing infrastructure & Physical Infrastructure.

Table: Cost Break up between Housing & Infrastructure

SINo.	Component	Cost on Lakhs
1.	Housing Cost(2017 - 18) Dwelling Units)	3312.00
2.	Infrastructure Cost	331.20
	Total	3643.20

Materials of construction:

- PCC(1:3:6)for foundation
- RCCM-20for substructure&superstructure(Column,Beam,Slab)
- HYSD Steel
- 1st Class Brick Masonry
- 1:6(Cement:Sand)plaster–10mm on soffit of beam&slab, 15mm on internal walls&20 mm on external walls
- IPS flooring

Definition of Slum for Housing

Different definitions of a slum exist in different statutes and in urban poverty literature. For the purpose of HOUSING SCHEME, it is proposed to adopt the definition given in the 2001 Census, which is as follows:

- a. All areas notified as 'Slum' by State/Local Government and UT Administration under any Act;
- b. All areas recognized as 'Slum' by State/Local Government and UT Administration, which have not been formally notified as slum under any Act;

'Slum' or 'Slum Area' – is a compact settlement of at least 20 households (For NE & Special Category States it is 10-15 households) with a collection of poorly built tenements, mostly of temporary nature, crowded together usually within inadequate sanitary and drinking water facilities in unhygienic conditions.

Situation Appraisal

The people living in the slums mostly have kutchha (10) and semi-pucca (186) housing. In certain cases where pucca housing is available, they are usually in dilapidated condition. The kutchha houses are in very poor condition and require extensive repairs. Most of the houses have tiles on roof. While during the surveys some of the houses have been noted to be in average condition, the quality of these houses is also speedily deteriorating.

Proposed Intervention

In line with the vision to 'housing for all', an integrated housing programme is proposed to be implemented. The target will be all the slum / Non Slum dwellers in the pocket.

Building Plan

The buildings are proposed to cover an area of approximate 32 Sq. mt along with provision of 2 rooms, kitchen and sanitation facility. The layout, size and type design of housing dwelling units depend on the local conditions and the preferences of the beneficiary. The houses, has been designed in accordance with the desire of the beneficiaries, keeping in view the climatic conditions and the need to provide ample space, kitchen, ventilation, sanitary facilities, etc. and the community perceptions, preferences and cultural attitudes.

In line with the scheme, carpet area of the house will be not less than 25 sq. mts and preferably two room accommodation plus kitchen and toilet should be constructed.

Compliance with Municipal Byelaws

All designs & drawings are recreated keeping in line with the municipal byelaws.

Building material

- ☆ PCC(1:3:6) for foundation
- ☆ RCCM-20 for substructure & superstructure (Column, Beam, Slab)
- ☆ HYSD Steel
- ☆ 1st class Brick Masonry
- ☆ 1:6 (Cement: Sand) plaster – 10 mm on soffit of beam & slab, 15 mm on internal walls & 20 mm on external walls
- ☆ IPS flooring

Structural Design

- ⇒ Following are the general considerations in the analysis/design.
- ⇒ For all structural elements, M20 grade concrete and Fe415 grade of steel is used.
- ⇒ Plinth beams passing through columns are provided as tie beams.
- ⇒ Pedestals are proposed up to ground level.
- ⇒ Beam Centre-lined dimensions are followed for analysis and design.
- ⇒ For all the building, walls of 250 mm and 125 mm thick with 20 mm External plaster and 12 mm thick internal plaster are considered.
- ⇒ Seismic loads are considered acting in the horizontal direction along either of the two principal directions.

Design data

- Live load: 2.0 kN/m² at typical floor
- 1.5 kN/m² on terrace (With Access): 0.75 kN/m² on terrace (without Access)
- Floor finish 50 mm (0.05*24) = 1.2 kN/m²
- Ceiling plaster 12 mm (0.012*20.8): 0.25 kN/m²
- Partition walls (Wherever Necessary): 1.0 kN/m²
- Terrace finish: 1.5 kN/m²
- Earthquake load: As per IS-1893 (Part 1)- 2002
- Depth of foundation below ground: 0.7 m
- Walls: 250 mm thick brick masonry walls at external and 125 mm walls internal.

Reference codes:

- IS456:2000-Codeofpractice-PlainandReinforcedconcrete.
- IS:1893:2002- CriteriaforEarthquakeresistantdesignofstructures(Part-1)
- IS: 13920:1993- DuctiledetailingofReinforcedconcretestructuresubjectedto seismic forces.
- SP:34 - HandBookonConcreteReinforcementand Detailing.
- S:875:1987-Codeofpracticefordesignloads(otherthaneearthquake)forbuildingsand structures.(Part-2)

Statusof existing infrastructure & services

Municipality,withitselectedlocalbodyinplace,hasdevelopedinsituationalstrengthto implement,operate&maintainproposedinfrastructure.TheMunicipalityspreadingveryanareaof 14.25square kilometers is comprised of 21wardsWith efficient and trained power, the Municipal hasdevelopedboth technicalandadministrativeskills.Thedevelopmentofappropriatemunicipalorganizationalstructureswithqualifiedstaffisessentialifmunicipalitiesaretoprovide costeffectiveservicestocitizens.Withlocal governmentreformmunicipalitiesarerequiredtotakeon newtasks,andprovidenewservices.Thiswillonlybepossibleifmunicipalities havecost-effective andappropriate structuresandstaffthatarewellqualifiedandhighlymotivated.Themunicipalities shouldplaninsuchawaysoastoensurethattheycanmeettheneedsofcitizenseffectively and efficiently.

Demographic features of the CONTAI Municipality:

Total Area of Municipality	14.25 Sq. Km.
Population (as per 2011 SECC)	92212
Male (as per 2011 SECC)	47028
Female (as per 2011 SECC)	45184
Density of Population (as per 2011 SECC)	6471
Number of Municipal Wards	21
Number of Councillors	21

Urban Services

Role of various agencies engaged in urban sector related services whose jurisdiction includes ULB (Urban Local Bodies).

Water Supply	ULB
Solid Waste Management	ULB
Electricity & Street Lighting	WBSEDCL, ULB
Sewerage	ULB
Roads	ULB
Drains	ULB
Health Services	ULB
Education Services	ULB
Social Welfare Services	ULB
Sports & Games	ULB
Building Plan	ULB
Urban Planning	ULB

Status of Slums under Municipality

[MED, GoWBPMAY(Housing for All): CONTAI Municipality]

1. As per the available data, the total number of people living in slums amounts to 36636 covering an area of 2.272 sq.km. Thus over the 40% of Municipality's population resides in slums, squatters and other poor settlements. Their contribution to city's economy has been also been growing over the period.
2. In the absence of a focused program and in a background of ever-increasing urbanisation, the slum dwellers continue to be deprived of access to basic services, socio- economic needs. The problems are multiplied by increasing migration. It is necessary, therefore, to develop clear-cut strategies, Programmes and action plans to provide the basic Services to the Urban Poor.
3. Municipality is basically a town and has been having substantial industrial and economic growth over the years. This has resulted in substantial growth in population triggered of by substantial migration. Continued influxes of migrants have resulted in mushrooming of slums and squatter settlements. Quality of life has thus suffered and the gaps between the demand and supply of essential services and other infrastructures have widened many fold.
4. Slum settlements have multiplied over decades and the living conditions of the poor have not improved. Environmental decline, vehicular pollution, inadequate basic services and infrastructure in the poor settlements hit the poor hardest. Slums are scattered across the city occupying both private land and lands belonging to various public entities. However, they were neither adequate nor did they have proper ventilation or hygiene.
5. Lack of sufficient ventilation in the rooms, low and damp floor levels, congestion, want of proper drainage, and general unhygienic conditions from the characteristics common feature of these bustees. Private accommodation in many cases is far too inadequate considering the number of the inmates. Through the service privies have been converted, but the numbers are not increased. In fact the slums found in CONTAI Municipal area.
6. Firstly slums that grew up in the own lands of the dwellers but have no civic amenities, which are basically found in the listed 34 slums.

Slum Infrastructure Improvement Plan

The development objectives are:

- Ensure basic infrastructure services to all slums to provide better quality of life by giving emphasis on water supply and sanitation.
- Ensure maintenance of the asset created locally by ensuring collection of user charges locally and to enhance community participation.
- Ensure regular water supply and safe drinking water.
- To improve drainage system removing water logging in the slum.
- To ensure timely disposal of garbage of the slum.
- To provide housing for the dwellers of the slum.
- To provide street light facilities in the slum area.
- To provide road, community bathroom, community toilet and community sevakendra.
- To ensure economic upliftment

City Level Number of notified and non-notified slums
--

Name of City	No of Notified Slum	No of Non Notified Slum	% of population of Slum
CONTAI	NIL	179	39.73

Key Findings – Slums under Municipality:

Water Supply:

The main source of water supply in Municipality Municipal area is Ground, which is used for different purposes including drinking purpose. Like other areas slum dwellers also use the groundwater through street tap, municipal pipeline.

Sanitation:

This is one of the most important services to be provided in the slum. Most of slum dwellers use ILCS latrine.

Drainage system:

In this slum there is insufficient drainage network. These areas are generally low and having water logging problems. Drainage network within the slum is to be designed. This system is to be connected to the main drain network of the ULB. Thus in most cases drainage system will not be effective without this development.

Most households, mainly in the added areas, have made kaccha outlets from their premises that permit wastewater to flow out into the street. All the kaccha and pucca drains are connected with approach drain. Most of the drains are refilled with waste materials of the slum. As a result, the situation becomes even worse during the monsoons. Most of the drains are in overflow and water logged in slum areas.

Slums of Municipality have both type of drainage systems i.e. kaccha and pucca.

Solid waste management:

There is door to door waste collection in this municipal area as well as slum areas. BWM held meeting for the campaigning of the system. Proposal for solid waste collection has taken in all over the municipal area as well as in the slums.

Slum Profile and its Location with It's Land Value.

Slum status as per Location

Location wise analysis shows that 95 slums are situated in core area¹ of the municipality, out of which 26 slums high value zone & Remaining 69 slums are situated in moderately high located within the 14 Nos (Ward No-7,8,9,10,11,12,13,14,15,16,17,18,19,21) & another medium value zone-Z3 & low value zone-Z4 slums are 12 & 72 respectively with in 6 no of wards (Ward No-1,2,3,4,5,6 & 20).

Status of Slums in Contai Municipality as Per Location:

Status of Slums	Core Area				Fringe Area				Slum Population in % terms of total population of slums	Slum HHs in % terms of total number of slum HHs
	No. of Slums	No. of HHs	No. of Persons	Area (Sq. Km)	No. of Slums	No. of HHs	No. of Persons	Area (Sq. Km)		
Non-Notified	95	2830	19443	1.182	84	2637	17193	1.09	39.73%	30.05%

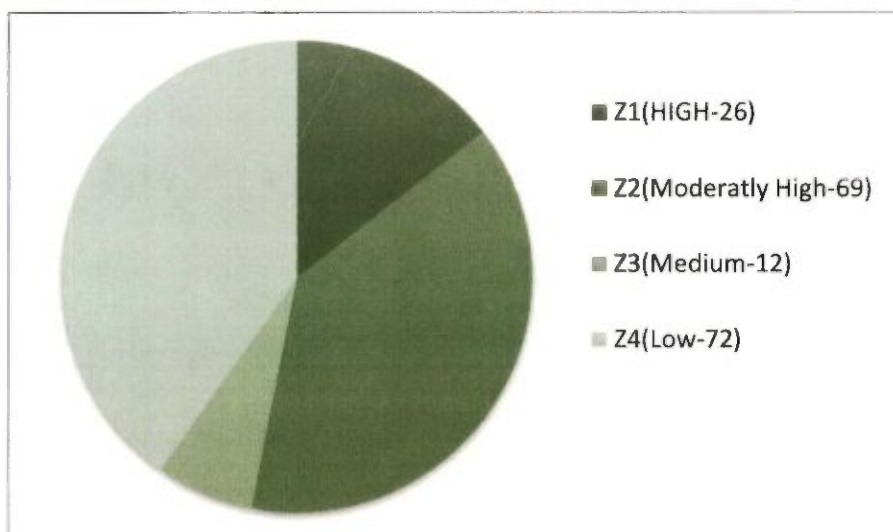
Total area under slums is 2.28 sq. km which excluding² vacant land, water bodies falling under slums

- Total area under slums in Contai constitutes 16% of the total area.

Land Value Analysis

Owing to geographical nature of the municipality as mentioned in the above section, land values in slums are observed to be of varying nature. Based on information on land values at different areas of Contai received from West Bengal Valuation Board (WBVB), all the slums³ have been categorized into four zones in order of increasing market value. The zones are: i) Z1 (High), ii) Z2 (Moderately High), iii) Z3 (medium) and iv) Z4 (Low). (Refer annexure B-4 for land values in four zones)

Distribution of slums in the four zones has been presented in the figure and image below. It is observed from the image that

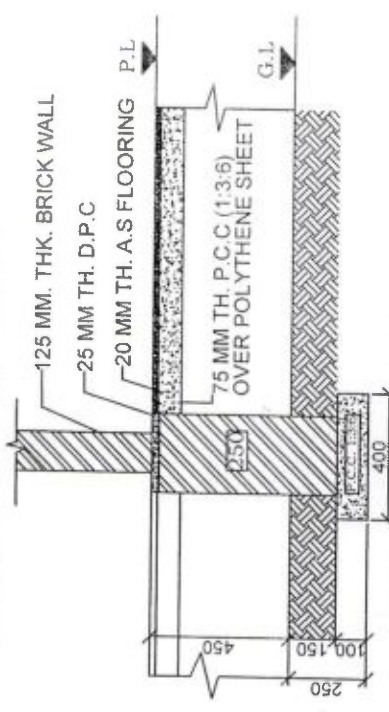


- Majority of slums located in the eastern & western zone of the Municipality have relatively lower land value zone (Z3 and Z4). This is primarily attributed to the rural characteristics of this part of the municipality with a significant presence of agriculture and plantation area.
- Owing to proximity to the centre of the Town along with presence of majority of the commercial establishments of the municipality is relatively more strategic in terms of land value.

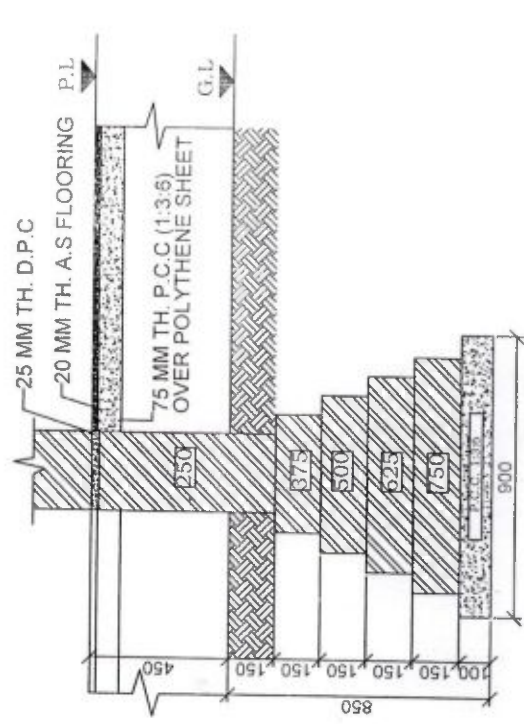
Population Density:

Based on demographic analysis for 179 slums, it is found that 55 slums (29%) have low population density i.e. up to 10,000-15,000 persons per sq. km and 86 slums (51%) have medium density ranging between 15,000- 20,000 persons per sq. km, whereas 38 slums (20%) have high density ranging between 20,000 & above persons per sq. km. Table below shows ward ward-wise distribution of slums with respect to population density per sq. km.

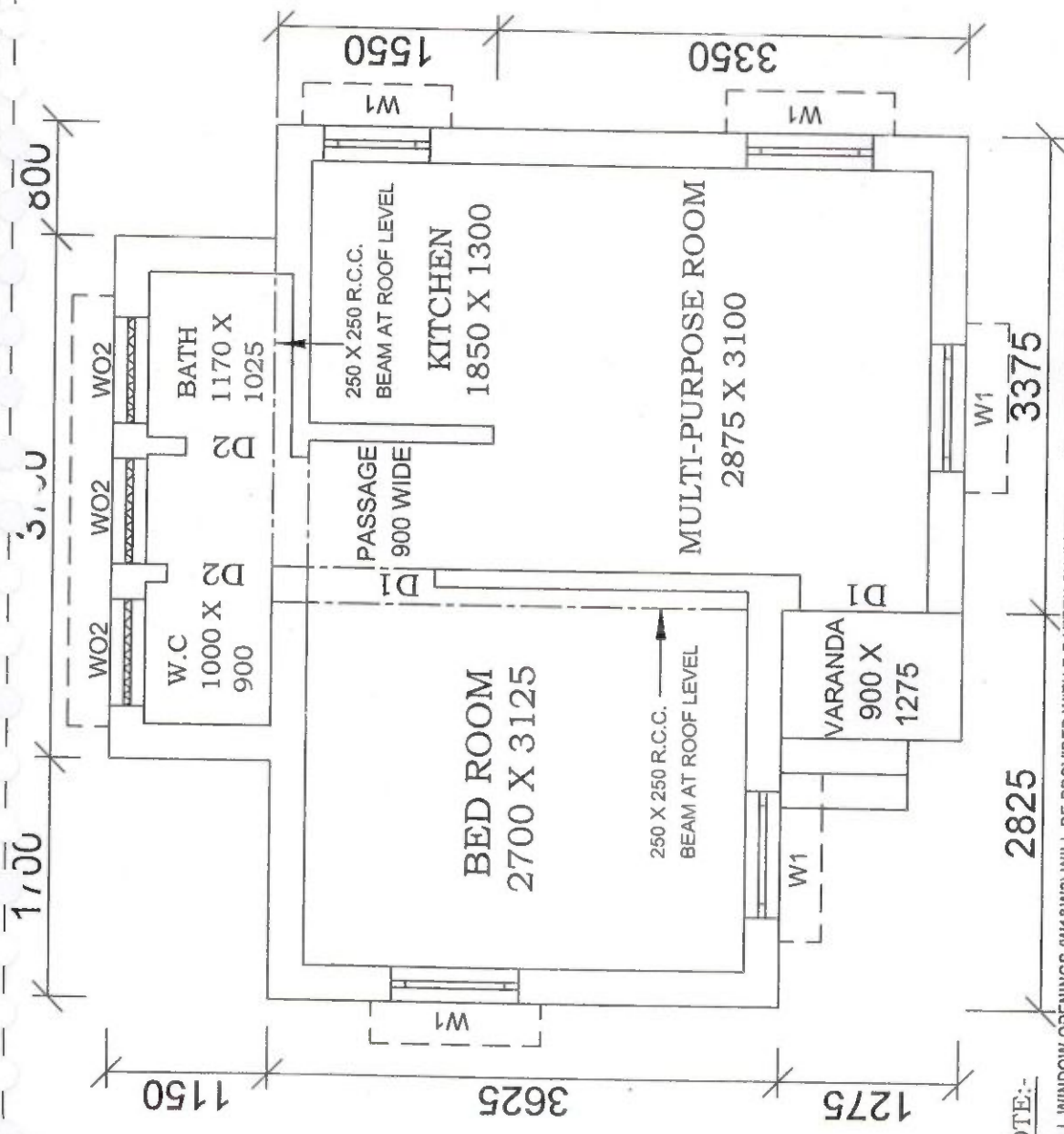
FOUNDATION DETAILS



125 MM THK. BRICK WALL



250 MM THK. BRICK WALL



NOTE:-

1. ALL WINDOW OPENINGS (W1&W2) WILL BE PROVIDED WITH Z-BATTEN SHUTTERS.
2. ALL DOORS (D1&D2) -25TH Z-BATTEN SHUTTERS, SINGLE LEAF.
3. W02 - OPENING PROVIDED WITH R.C.C. JALLI.
4. PLINTH HEIGHT - 450 TH.
5. CEILING HEIGHT - 2750 TH.
6. MAIN WALL - 250 TH.
7. PARTITION WALL - 125 TH.
8. ROOF SLAB, BEAM, LINTEL, ETC. WITH REINFORCED CEMENT CONCRETE M20 GRADE.
9. FLOOR OF VERANDAH, WC, BATH, & KITCHEN ROOM TO BE KEPT 15 MM BELOW THE FLOOR LEVEL OF ROOM & PASSAGE.
10. 100 MM TH. PIECE LINTEL OVER OPENING HAVE BEEN PROVIDED.
11. ALL DIMENSION ARE IN MM.

DOORS & WINDOWS SCHEDULE	
MARKING	DIMENSION
W1	900 X 900
W2	750 X 900
W02	750 X 750
D1	900 X 2100
D2	750 X 2100

FLOOR AREA - 25.37 SQM.
BUILT UP AREA - 32.18 SQM.

PRADHAN MANTRI AWAS YOJANA
 HOUSING FOR ALL (URBAN)
OFFICE OF THE CHIEF ENGINEER
MUNICIPAL ENGINEERING DIRECTORATE
GOVT. OF WEST BENGAL

DWG. NO. _____ **SCALE :- 1:50 & 1:25**

DETAILED ESTIMATE FOR THE CONSTRUCTION OF SINGLE UNIT DWELLING HOUSE

Pradhan Mantri Awas Yojana Housing For All (Urban)

Total Covered Area- 32.18 sq.m (With Electrical Works)

Referance of Schedule of Rates : PWD (W.B.), Schedule of Rates Building & Sanitary w.e.f-01.07.2014 & Corrigenda

Kolkata /24 Pgs (N & S)/ Kalyani Sub Div.)

Floor Area 25.37 sqm

SL No.	Description of Works	Quantity	Unit	Rate (Rs.)	Amount (Rs.)
1	Earthwork in excavation in foundation trenches or drains, in all sorts of soil (including mixed soil but excluding laterite or sandstone) including removing spreading or stacking the spoils within a lead of 75 m as directed including trimming the sides of trenches, levelling, dressing and ramming the bottom, bailing out water etc. as required complete. a) Depth of excavation not exceeding 1500mm . SOR, PWD, P-1, I -2 a	13.000	%cu.m	12047.00	1566.11
2	Earth work in filling in foundation trenches or plinth with good earth in layers not exceeding 150 mm. including watering and ramming etc. layer by layer complete.(Payment to be made on the basis of measurement of finished quantity of work) a) With earth obtained from excavation of foundation. SOR, PWD, P-1, T/3 a	11.120	%cu.m	7831.00	870.81
3	Supplying Laying Polithin Sheets etc. SOR, PWD, P-45, T - 13	22.000	sqm	25.00	550.00
4	Cement concrete with graded Stone ballast (40 mm.) excluding shuttering.a) In ground floor and foundation.6 : 3 : 1 proportion Pakur variety SOR, PWD, Page 24 ; Item -10 a	3.500	cu.m.	5823.00	20380.50
5	25 mm. thick damp proof with cement concrete (4:2:1) (with graded stone aggregate 10 mm. Normal size) and painting the top surface with a coat of bitumen using 1.7 kg. per sq.m. including heating the bitumen and cost and carriage of all materials complete. SOR, PWD, P-45, T-12	6.810	sqm,	297.00	2022.57
6	Brick work with 1st class bricks in cement mortar (6:1) a) In foundation and plinth. b) In super structure SOR, PWD, P-29, T -22(a), (b)	10.430 15.240	cum cum	5719.00 5943.00	59649.17 90571.32
7	125mm thick brick work with 1st. class bricks in cement mortar (4:1). a) In ground floor SOR, PWD, P-73, I -29	23.220	sq.m.	783.00	18181.26
8	Ordinary Cement concrete (mix 1:1.5:3) with graded stone chips (20 mm nominal size) excluding shuttering and reinforcement if any, in ground floor as per relevant IS codes. (i) Pakur Variety SOR, PWD, P-14, T -7(i)	3.940	cu.m.	6851.66	26995.54
9	Reinforcements for reinforced concrete work in all sorts of structures including distribution bars, stirrups, binders etc. including supply of rods, initial straightening and removal of loose rust (if necessary), cutting to requisite length, hooking and bending to correct shape, placing in proper position and binding with 16G black annealed wire at every inter-section, complete as per drawing and direction. (a) For works in foundation, basement and upto roof of ground floor / upto 4m. (i) Tor steel/Mild steel. SOR, PWD, P-27, T -15(i)	0.309	MT	60705.93	18775.74

Sl No.	Description of Works	Quantity	Unit	Rate (Rs.)	Amount (Rs.)
0	Hire and labour charges for shuttering with centring and necessary staging upto 4 m. using approved stout props and thick hard wood planks of approved thickness with required bracing for concrete slabs, beams, columns, lintels curved or straight including fitting, fixing and striking out after completion of works. (upto roof of ground floor). (When the height of a particular floor is more than 4 m. the equivalent floor ht. shall be taken as 4 m. and extra for works beyond the initial 4 m. ht. shall be allowed under 12(e) for every 4 m. or part thereof.) SOR, PWD, P-66, T -12(a) 25 mm. to 30 mm. thick wooden shuttering as per decision & direction of Engineer-in-charge. Ground Floor	37.063	M ²	360.00	13342.68
1	Plaster (to wall, floor, ceiling etc.) with sand and cement mortar including rounding off or chamfering corners as directed and raking out joints or roughening of concrete surface, including throating, nosing and drip course where necessary . In ground floor. A) With 6:1 cement mortar. a) Inside wall 20 mm thick plaster SOR, PWD, P-151, T -2 (i)(b) b) Out side Wall, 15mm th. SOR, PWD, P-151, I -2 (i)(c) B)10mm th ceiling plaster (4:1) SOR, PWD, P-151, I -2 (i)(c)	116.940	sq.m.	181.00	21166.14
		111.950	sq.m.	156.00	17464.20
		23.330	sq.m.	140.00	3266.20
12	Neat cement punning about 1.5mm thick in wall, dado, window, sills, floor, drain etc. SOR, PWD, P-152, I -8	26.700	sq.m.	38.00	1014.60
13	Artificial stone in floor,dado, staircase etc. with cement concrete (4:2:1) with stone chips laid in panels as directed with topping made with ordinary or white cement (as necessary) and marble dust in proportion (2:1) including smooth finishing and rounding off corners and including application of cement slurry before flooring works, using cement @ 1.75 kg./sq.m. all complete including all materials and labour. In ground floor. 3 mm. thick topping (High polishing grinding on this item is not permitted) with ordinary cement. 20mm thick SOR, PWD, P-40, I -3 (i)	26.490	sq.m.	265.00	7019.85
14	Supplying, fitting & fixing MS clamp for fixing door and window frame made of flat bent bar, end bifurcated, fixed in cement concrete with stone chips (4:2:1)a fitted and fixed omplete as per direction. 40mm x 6mm x 125 mm length. (Cost of cement concrete will be paid separately) SOR, PWD, P-90, I -18 (c)	34	each	22.00	748.00
15	Wood work in door and window frame fitted and fixed complete including a protective coat of painting at the contact surface of the frame other Local wood SOR, PWD, P-85, T -1(i)	0.213	cu.m.	46171.00	9834.42
16	Panel Shutter of door & Window (each Panal Consisting Of single Plan without Join) 25 mm thick shutter with 12 mm thick Panal of size 30 to 45 cm. Other Local wood SOR, PWD, P-105, I -84 (iv)c	8.520	sq.m.	1567.00	13350.84
17	Iron butt hinges of approved quality fitted and fixed with steel screws, with ISI mark. a)75mm x 47mm x 1.70mm SOR, PWD, P-91, T -20(iv)	32.000	each	34.00	1088.00
18	Iron Socket Bolt of approved quality fitted and fixed complete. i) 150 mm long x 10 mm dia SOR, PWD P-93, I-25,c	11.000	each	71.00	781.00
19	White washing including cleaning and smoothening surface thoroughly (5 parts of stone lime and 1 part of shell lime should be used in the finishing coat). Two Coats SOR, PWD, P-155, I -3 (b)	124.960	%sq.m	1887.00	2358.00
20	Colour washing with ella with a coat of white wash priming including cleaning and smoothening surface thoroughly external surface One Coat SOR, PWD, P-155, I -4(ii)(a)	100.560	%sq.m	1514.00	1522.48

SL No.	Description of Works	Quantity	Unit	Rate (Rs.)	Amount (Rs.)
1	Priming one coat on timber, plastered or on steel or other metal surface with synthetic enamel/oil bound primer of approved quality including smoothening surfaces by sand papering etc.				
	1) On timber surface SOR, PWD, P - 162, I - 7(a)	21.690	sq.m.	41.00	889.29
	2) On Steel Surface SOR, PWD, P - 162, I - 7(b)	2.700	sq.m.	31.00	83.70
2	Painting with best quality synthetic enamel paint of approved make and brand including smoothening surface by sand papering etc. including using of approved putty etc. on the surface, if necessary : With suner gloss (hi-gloss)-With any shade except white.				
	a) On timber or plastered surface Two Coats	21.690	sq.m.	89.00	1930.41
	b) On Steel surface Two Coats	2.700	sq.m.	86.00	232.20
	SOR, PWD, P - 162, - 8A(ii),(bii)				
23	Iron hasp bolt of approved quality fitted and fixed complete (oxidised) with 16 mm diad with center bolt and round fitting. 300 mm long SOR, PWD, P-93, I - 27c	2.000	each	193.00	386.00
24	Precast piered concrete jally work as per design and manufacture's specification including moulding etc. with stone chips and necessary reinforcement shuttering complete including fitting, fixing in position in all floors. (a) 37.5 mm th. panels Cement & steel required for this item will not be issued by deptt. SOR, PWD, P-32, I - 38 (b)	1.690	sq.m.	351.00	593.19
25	Supplying, fitting and fixing UPVC down pipes A type and fittings conforming to IS 13592-1992 with necessary clamps nails including making holes in walls, etc. and cutting trenches in any soil, through masonry concrete structure etc. If necessary and mending good damages including jointing with jointing materials (Spun yarn, valamoid / bitumen / M. seal etc.) complete. P-173, I-21 A (ii), C(ii), D(ii) SOR, PWD, P173, I - 21 A (ii), C(ii), D(ii)				
	i) UPVC Pipe 110 mm dia	3.000	Mtr.	291.00	873.00
	ii) UPVC Bend 87.5 degree 110 mm dia	2.000	each	162.00	324.00
	iii) UPVC Shoe 110 mm	1.000	each	128.00	128.00
26	M.S.or W.I. Ornamental grill of approved design joints continuously welded with M.S, W.I. Flats and bars of windows, railing etc. fitted and fixed with necessary screws and lugs in ground floor. Grill weighing 10 kg/sq m to16 kg/m2 SOR, PWD, P - 76, I - 10 (i) (2.70sqm @ 10.5kg per sqm = 28.35 kg)	0.284	Qntl	8247.00	2342.15
27	Shallow water closet Indian pattern(I.P.W.C.) of approved make in white vitreous chinaware supplied ,fitted and fixed in position (excluding cost of concrete for fixing). 450 mm long SOR, PWD, (Sanitary) P - 65, I - 1 (iii)	1.000	each	1062.00	1062.00
28	Foot rest for water closet of size 275 mm X 125 mm with Artificial stone(4:2:1) with 6 mm stone chips and chequered including adding colour as necessary. SOR, PWD, (Sanitary) P - 66, I - 9	1.000	Pair	70.00	70.00
29	Supplying,fitting and fixing cast iron 'P' or 'S' trap conforming to I.S. 3989 / 1970 and 1729 / 1964 including lead caulked joints and painting two coats to the exposed surface. S Trap 100 mm SOR, PWD, (Sanitary) P - 54, I - 14(B-iii)	1.000	each	923.00	923.00
30	Supplying, fitting fixing CI Round Gratings 150mm dia SOR, PWD, (Sanitary) P - 55, I - 18(ii)	1.000	Each	100.00	100.00

SL No.	Description of Works	Quantity	Unit	Rate (Rs.)	Amount (Rs.)
	Construction of 2 circular leach pit of inside diameter 1000 mm. & a depth of 1000 mm. With a layer of 250 mm. Thick brick work with cement mortar (6:1) & honeycombed brick wall (4:1) at every alternate layer upto a height of 925 mm. From bottom and then 125 mm. thick brick wall (4:1) for a height of 300 mm. and covered with 75m. RCC slab (4:2:1) with 8mm tor steel @ 150 mm. centre to centre both ways including plastering and neat cement punning on top of the slab and making hooking arrangment on slab for lifting of the slab if require as well as jointing the connection with the inspection pit (450 x 450) covered with 50mm thick RCC slab (4:2:1) with stone chips and necessary reinforcement and connected with 100 mm dia PVC pipe laid over rammed earth and then covered the pipe properly with powder earth including supplying fitting fixing fibre glass pan P-tap & polythene pipe as per requirement to connect with the inspection pit complete with all respect as per direction of EIC.(ANNEXURE-II)	1	Item	7544.00	7544.00
	TOTAL AMOUNT		Rs.		350000.36
	Say		Rs.		350000.00
	Add for Electrical Works (ANNEXURE-I)		Rs.		17858.00
	TOTAL AMOUNT		Rs.		367858.00
(Rupees Three lakh Sixty seven thousand Eight hundred & Fifty eight only)					

ESTIMATE FOR ELECTRICAL WORKS FOR ONE DWELLING UNIT UNDER RAY

(ANNEXURE-I)

Sl.No	Item of works	Unit	Rate	Quantity	Amount
1	Supplying & fitting polythene pipe complete with fittings as necessary. Under celing /beam/bound with 22SWG GI wire inclusive S & Drawing 1x18 SWG GI wire as fish wire inside the pipe & fittings and providing 55 mm dia disc of MS sheet (20SWG) having colour paint at one face first ended at the load point end of the polythene pipe with fish wire (synchronizing with roof/beam casting work of building construction) 19 mm dia 3 mm thick polythene pipe	RM	39.00	25.00	975.00
2	Powerckt wiring supplying and drawing 1 ; 1KV grade single core stranded FR PVC insulated & unseathed single core stranded Copper wire (Finolex make) 2 x 2.5 sqmm (PH & N) +1x1.5 sqmm (ECC) per laid polythene pipe and by the prelaid GI fish wire & making necessary connections as required.	RM	76.00	50.00	3800.00
3	Concealed Distribution wiring in in 2x1.5 sqmm single core standard *FR* insulated and unseathed cop per wire Finolex make & 1x1.5 sq mm single core stranded PVC cinsulated and unseathed cop per (Finolex make) wire used as ECC in 19 mm bore 3 mm thk. polythene pipe complete with all accessries embedded in wall smooth run to light / fan/call bell point with pino key type switchb (6 Amps) (Anchor make) fixed on sheet metal (16 SWG) Switch Board with bakelite/ perspex (wall maching colour) Top cover (3 mm thick) flushed in wall including mending all good damages to original finish Average per point 6.00 mt.	points	828.00	10.00	8280.00
4	Deistribution concealed wiring with 2x1.5 sq mm (PH & N) single core stranded FR PVC insulated & unseathed single core stranded 1.1 KV grade Copper Wire (finolex) & 1x1.5 sq mm (ECC) single core stranded (PH & N) 1.1 KV grade cu wire (finolex) & 1 x 1.5 sq mm single core stranded PVC insulted & unseathed cu wire (finolex) used as ECC in 19 mm bore, 3 mm thick polythene pipe complete with all accessories embedded in wall 250 volt 5 amp 3 pin plug point including S & F 250 Volt 5 amp 3 pin flush type plug socket & piano key type swich (Anchor make) on existing switch board as mentioned sl. no.3	points	76.00	2.00	152.00
5	Supplying & drawing 1.1 KV grade single core strtanded FR PVC insulated & unseathed single core stranded cu Wire 3x2.5 sq mm (finolex make) in the prelaid polythene pipe & by the prelaid GI fishwire & making necessary connection as required (CESC supply to consumer DP near to CESC & inside the room another DP near CESC & inside the room another DP of dwelling units)	RM	86.00	15.00	1290.00

SLNo.	Item of works	Unit	Rate	Quantity	Amount
6	Supplying Delivery & instalation on wall of 30/32 amp DP MCBof Havel's make with enclosed box along with all its necessary 1 connection complete.(Anchor)	nos	808.00	2	1616.00
7	Earthing in soft soil with 50 mm dia GI pipe (TATA make Medium) 3.64 mm th. X 3.04 Mtr long and 1 x 4 SWG GI (hot dip) wire (4 m long) 13 mmdia x 80 mm long GI bolts, double nuts, double washer including S & F 15 mm dia GI protection (1 mtr long) to be filled with bitumen partlyunder the ground level & partly above GL driven to an average depth of 3.65 m below the GL & restoring surface duly rammed.	each	1715.00	1	1715.00
8	Connecting the equipment to earth BUSbar inclusive S&F 10 SWG (Hot Dip) GI wire on wall /floor with a staples buried inside wall /floor as required & making connection to equipments with bolt, nut, washer, cable lugs etc. as required & mending good damages.	M	6.00	5	30.00
			TOTAL		17858.00
Rupees Thirteen Thousand Eight Hundred Seventy Eight Only					17858.00

DETAILED ESTIMATE FOR THE CONSTRUCTION OF GURD WALL

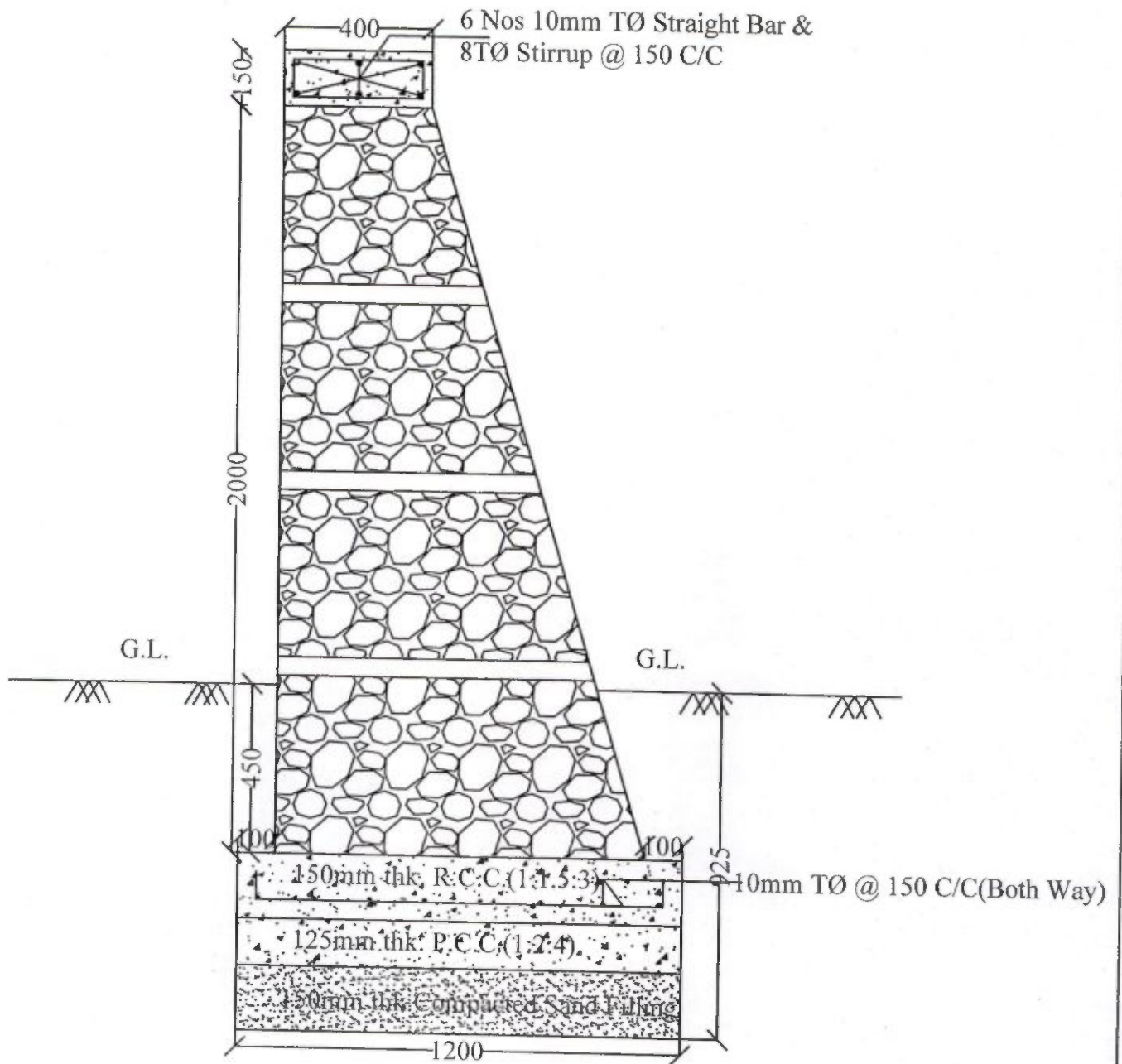
Pradhan Mantri Awas Yojana Housing For All (Urban)

Reference of Schedule of Rates : PWD (W.B.), Schedule of Rates Building & Sanitary w.e.f-01.07.2014 & Corrigenda (Kolkata /24 Pgs (N & S)/ Kalyani Sub Div.)

		Length - 1.00	Nos- 2.00		
SL.NO.	DESCRIPTION OF WORK	QTY.	UNIT	RATE	AMOUNT
1	<p><u>Page No.- 276 / Item No.- 12.01(a)(ii)</u> Excavation for Structures Earth work in excavation of foundation of structures as per drawing and technical specification, including setting out, removing, spreading or stacking of spoils within a lead of 150 m. as directed and including trimming the sides of the trenches, leveling, dressing and ramming the bottom, and backfilling with approved material complete as per direction of the Engineer-in-Charge. a) upto 3 m depth (ii) With pumping out water excluding shoring 2.00 x 40.00 x 1.20 x 0.90 =</p>	2.70	Cum	124.23	335.42
2	<p><u>Page No.- 278 / Item No.- 12.04</u> Sand filling in foundation trenches and at the back of abutments, wing-walls etc. with good local sand free from earth in layers not exceeding 15 cm. including inundating each layer by profuse water and poking and ramming layer by layer complete including supply of sand. Quality of sand is to be approved by the Engineer-in-charge. 2.00 x 40.00 x 1.20 x 0.175 =</p>	0.42	Sqm	602.12	252.89
3	<p><u>Page No.- 278 / Item No.- 12.05</u> Plain / Reinforced Cement Concrete in Open foundation with or without reinforcements, in any part of foundation of bridges / culverts with graded stone chips of appropriate nominal sizes, including screening and cleaning of coarse aggregates, fine aggregate (sand) conforming to proper grading zone, both of approved quality and cement, as necessary, cost of curing with water, including cost and carriage of all materials and including preparation of design mix, approval of the same by the Engineer-in-Charge, cost for quality control, sampling, testing etc. including cost of formwork but excluding reinforcement complete as per drawing and technical specifications. A PCC Grade M20 - 2.00 x 40.00 x 1.20 x 0.125 = B RCC Grade M20 - 2.00 x 40.00 x (1.20 + 0.40) x 0.150 =</p>	0.30	Cum	7439.46	2231.84
		0.48	Cum	7442.49	3572.40
4	<p><u>Page No.- 292 / Item No.- 13.02</u> Supplying, fitting and placing HYSD bar reinforcement in Sub-structure including initial straightening, straightening of coils bars, removal of loose rust (if any), cutting to requisite length bending, binding with annealed wire not less than 1 mm in size and conforming to IS 280 at every intersection hooked and bent to correct shape and placed on forms etc. including cost of black annealed wire and cost of loading, unloading, carriage of all steel materials complete as per drawing and technical specifications and direction of Engineer-in-charge. 2.00 x 40.00 x (1.20 + 0.40) x 0.150 x 0.008 x 7.85 =</p>	0.03	Ton	71807.39	2435.13

SL.NO.	DESCRIPTION OF WORK	QTY.	UNIT	RATE	AMOUNT
5	<p><u>Page No.- 320 / Item No.- 18.32(a)(ii)</u> Masonry work with rough dressed Stones of size as directed with cement mortar, true to line, level and shape, including dressing and shaping boulders to size as required, curing complete including cost and carriage of all materials complete. (a) With cement-sand mortar 1 : 6. (ii) In Bridge & Culvert Work 2.00 x 40.00 x 0.50 (0.9 + 0.4) x 2.000 =</p>	2.60	Cum	3317.47	8625.42
6	<p><u>Page No.- 316 / Item No.- 18.05(a)</u> Hire and labour charges for Shuttering with or without staging upto 4.0 m height using approved stout props with wooden planks/ply wood/steel sheet plate with required bracing for any kind of plain or reinforced concrete works in all sorts of minor structure including culvert, box culvert, cross-drain etc. The rate is inclusive of fitting, fixing and striking out after completion of work as per specification and direction. (a) Where staging is required. 2 x 2.00 x 40.00 x 0.275 =</p>	1.10	Sqm	216.14	237.75
7	<p><u>Page No.- 277 / Item No.- 12.02</u> Earthwork in filling in foundation trenches with good earth in layers not exceeding 15cm. including watering and ramming layer by layer complete with earth obtained from excavation of foundation or from fresh excavation of land arranged by Department within a lead of 150 m. 2.00 x 1/5 x 40.00 x 1.20 x 0.90 =</p>	0.43	Cum	92.92	40.14
8	<p><u>Page No.- 277 / Item No.- 12.03</u> Earth in filling in foundation trenches and at the back of abutments with good earth (sandy soil) in layers not exceeding 15 cm. including watering and ramming layer by layer complete with earth obtained by fresh excavation from land arranged by Department beyond 150 m. but within 300 m. including all lifts. Earth to be approved by the Engineer-in-charge. 2.00 x 40.00 x 1.000 x 2.150 =</p>	4.30	Cum	162.61	699.22
Total Rs.-					18094.80
Add :- 3% Contingency Cost - Rs.-					542.84
Gross Rs.-					18637.64
Say Rs.-					18638.00

(Rupees Eighteen thousand six hundred and thirty eight only)



CROSS SECTIONAL ELEVATION
OF LATERITE GURD WALL

PRADHAN MANTRI AWAS YOJANA
HOUSING FOR ALL (URBAN)

OFFICE OF THE CHIEF ENGINEER
MUNICIPAL ENGINEERING DIRECTORATE
GOVT. OF WEST BENGAL

DWG. NO.

163

101

DETAILED ESTIMATE FOR THE CONSTRUCTION OF REINFORCED CEMENT CONCRETE ROAD
Pradhan Mantri Awas Yojana Housing For All (Urban)
Reference of Schedule of Rates : PWD (W.B.), Schedule of Rates Building & Sanitary w.e.f-01.07.2014
& Corrigenda (Kolkata /24 Pgs (N & S)/ Kalyani Sub Div.)

		Length - 1.00	Wide - 2.40	Mtr		
S ^N NO.	DESCRIPTION OF WORK	QTY.	UNIT	RATE	AMOUNT	
1 P- 1,1-1	Page No.- 242 / Item No.- 4.05 Surface Dressing of the ground in any kind of soil including removing vegetation inequalities not exceeding 15 cm depth and disposal of the rubbish within a lead upto 75 m as directed.	2.7	Sqm	11	29.7	
2 P- 45,1-3	Supplying & laying Polethene sheet(150gm. Per Sqm.) over Damp Proof Course below road concrete pavement.	2.7	Sqm	26.25	70.875	
3	Page No.- 242 / Item No.- 4.05 Supplying, spreading and compacting Sand to required thickness, in layers not exceeding 150 mm to proper gradient and camber, inundating each layer by water and packing and ramming layer by layer to achieve desired compaction, including lighting, guarding, barricading and making adequate earthen bundh where necessary, curing with water as per direction, mending cracks and depressions by ramming wherever necessary. By Silver Sand. (For Base) 1 x 1 x 2.40 x 0.075 =	0.180	Cum	621.31	111.84	
4	Page No.- 316 / Item No.- 18.05 Hire and labour charges for Shuttering with or without staging upto 4.0 m height using approved stout props with wooden planks/ply wood/steel sheet plate with required bracing for any kind of plain or reinforced concrete works in all sorts of minor structure including culvert, box culvert, cross-drain etc. The rate is inclusive of fitting, fixing and striking out after completion of work as per specification and direction. (b) Where staging is not required	0.300	Sqm	216.14	64.84	
5	Page No.- 258 / Item No.- 6.02 Cement Concrete Pavement Construction of un-reinforced, dowel jointed, plain cement concrete pavement over a prepared sub base with 43 grade cement @ 400 kg per cum, coarse and fine aggregate conforming to IS 383, maximum size of coarse aggregate not exceeding 25 mm, mixed in a batching and mixing plant as per approved mix design, transported to site, laid with a fixed form or slip form paver, spread, compacted and finished in a continuous operation including provision of contraction, expansion, construction and longitudinal joints, joint filler, separation membrane, sealant primer, joint sealant, debonding strip, dowel bar, tie rod, admixtures as approved, curing compound, finishing to lines and grades as per drawing and clause 602 of Specifications for Road & Bridge Works of MoRT&H (5th Revision). 1 x 550 x 2.40 x 0.150 =	0.360	Cum	7287.96	2623.67	

S ⁿ NO.	DESCRIPTION OF WORK	QTY.	UNIT	RATE	AMOUNT
6	<u>Page No.- 292 / Item No.- 13.02</u> Supplying, fitting and placing HYSD bar reinforcement in Sub-structure including initial straightening, straightening of coils bars, removal of loose rust (if any), cutting to requisite length bending, binding with annealed wire not less than 1 mm in size and conforming to IS 280 at every intersection hooked and bent to correct shape and placed on forms etc. including cost of black annealed wire and cost of loading, unloading, carriage of all steel materials complete as per drawing and technical specifications and direction of Engineer-in-charge. 10 mm dia steel.	0.023	Ton	71807.39	1651.57
7	<u>Page No.- 242 / Item No.- 4.04</u> Supplying, spreading and consolidating Moorum to a depth of 75 mm at desired density and C.B.R. as per specification with power roller to proper gradient and camber including watering as necessary, and lighting, guarding, barricading and making adequate earthen bundh where necessary to protect the edges and curing with water for 2 to 3 days, mending cracks by rolling where necessary including all incidental charges of roller, cost of fuel & lubricants etc. complete as per specification. For Flank. 2 x 1 x 0.5 x 0.075 =	0.075	Cum	1805.02	135.38
Total Rs.-					4475.45
Add :- 3% Contingency Cost - Rs.-					134.26
Gross Rs.-					4609.72
Say Rs.-					4610.00

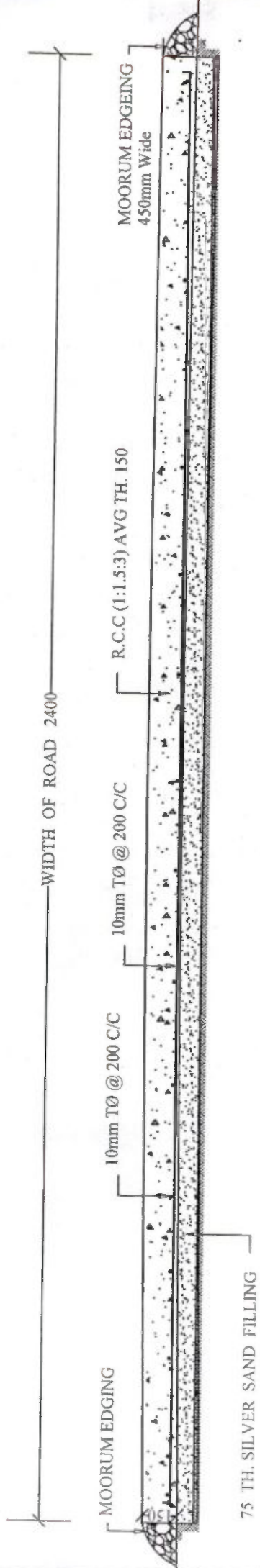
(Rupees twenty four lakh sixty one thousand nine hundred and nineteen only)

N.B.-The Unit Cost per Sqmtr.=4475.45/2.4=1864.77

(Say Rs.=1865/Sqmtr.

(Rupees One Thousand eight hundred and sixty-five Only)

4475.45
 GST-12%
 537.05
 5012.50 =
 Labour 1%
 50.12
 5062.62
 5213.00



NOTE : 1. CEMENT CONCRETE SHOULD BE LAID IN ALTERNATE PANNEL OF AN AREA NOT MORE THAN 7.50 SQM. PROVISION FOR PAPER JOINT AT THE END OF EACH PANNEL IS TO BE MADE
 2. ALL DIMENSIONS ARE IN MM.

TYPICAL CROSS SECTION OF CEMENT CONCRETE ROAD

PRADHAN MANTRI AWAS YOJANA HOUSING FOR ALL (URBAN)
OFFICE OF THE CHIEF ENGINEER MUNICIPAL ENGINEERING DIRECTORATE GOVT. OF WEST BENGAL
DWG. NO.

**DETAILED ESTIMATE FOR THE CONSTRUCTION OF Cement Concrete Drain Under
Pradhan Mantri Awas Yojana Housing For All (Urban)**

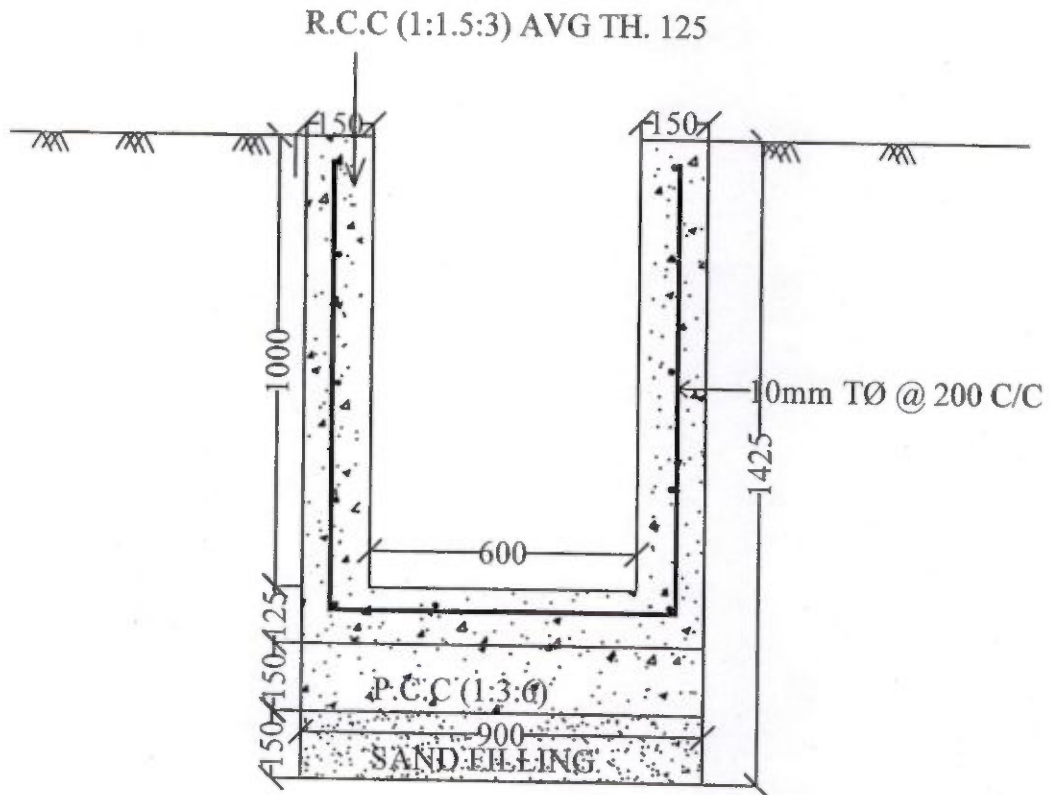
Reference of Schedule of Rates : PWD (W.B.), Schedule of Rates Building & Sanitary w.e.f-01.07.2014 &
Corrigenda (Kolkata /24 Pgs (N & S)/ Kalyani Sub Div.)

Length -		1.00			
SL. NO.	DESCRIPTION OF WORK	QTY.	UNIT	RATE	AMOUNT
1	<u>Page No.- 1 / Item No.- 2(a)</u> Earth work in excavation of foundation trenches or drains, in all sorts of soil (including mixed soil but excluding laterite or sandstone) including removing, spreading or stacking the spoils within a lead of 75 m. as directed. The item includes necessary trimming the sides of trenches, levelling, dressing and ramming the bottom, bailing out water as required complete. (a) Depth of excavation not exceeding 1,300 mm.	1.890	Cum	120.47	227.69
2	<u>Page No.- 2 / Item No.- 4(A)</u> Filling in foundation or plinth by silver sand in layers not exceeding 150 mm as directed and consolidating the same by thorough saturation with water, ramming complete including the cost of supply of sand. (payment to be made on measurement of finished quantity)	0.135	Cum	747.26	100.88
3	<u>Page No.- 11/ Item No.- 4(a)</u> Cement concrete with graded jhama khoa (30 mm size) excluding shuttering In ground floor and foundation. (a) 1:3:6 proportion	0.135	Cum	5567.19	751.57
4	<u>Page No.- 14 / Item No.- 7(i)</u> Ordinary Cement concrete (mix 1:1.5:3) with graded stone chips (20 mm nominal size) excluding shuttering and reinforcement if any, in ground floor as per relevant IS codes. (i) Pakur Variety	0.435	Cum	7615.69	3312.83
5	Hire and labour charges for shuttering with centering and necessary staging upto 4 m using approved stout props and thick hard wood planks of approved thickness with required bracing for concrete slabs, beams and columns, lintels curved or straight including fitting, fixing and striking out after completion of works (upto roof of ground floor) (c) Steel shuttering or 9 to 12 mm thick approved quality ply board shuttering in any concrete work.	4.350	Sqm	411.60	1790.46
6	<u>Page No.- 27 / Item No.- 15(a)(i)</u> Reinforcement for reinforced concrete work in all sorts of structures including distribution bars, stirrups, binders etc initial straightening and removal of loose rust (if necessary), cutting to requisite length, hooking and bending to correct shape, placing in proper position and binding with 16 gauge black annealed wire at every intersection, complete as per drawing and direction. (a) For works in foundation, basement and upto roof of ground floor/upto 4 m (i) Tor steel/Mild Steel 1 x 300 x 2.90 x 0.150 x 0.007 x 7.85 =	0.024	Ton	73136.89	1748.21

L. NO.	DESCRIPTION OF WORK	QTY.	UNIT	RATE	AMOUNT
7	<u>Page No.- 151 / Item No.- 2(i)(c)</u> Plaster (to wall, floor, ceiling etc.) with sand and cement mortar including rounding off or chamfering corners as directed and raking out joints including throating, nosing and drip course, scaffolding/staging where necessary (Ground floor).[Excluding cost of chipping over concrete surface] (i) With 1:6 cement mortar (c) 15 mm thick plaster	3.000	Sqm	154.32	462.96
8	<u>Page No.- 152 / Item No.- 8</u> Neat cement punning about 1.5mm thick in wall, dado, window sill, floor etc. NOTE:Cement 0.152 cu.m per 100 sq.m.	3.000	Sqm	39.90	119.70
9	<u>Page No.- 1 / Item No.- 3(a)</u> Earth work in filling in foundation trenches or plinth with good earth, in layers not exceeding 150 mm. including watering and ramming etc. layer by layer complete. (Payment to be made on the basis of measurement of finished quantity of work) (a) With earth obtained from excavation of foundation	0.257	Cum	78.31	20.09
Total Rs.-					8534.38
Add :- 3% Contingency Cost - Rs.-					256.03
Gross Rs.-					8790.41
Say Rs.-					8790.00

(Rupees Eight Thousand Seven Hundrd and Ninty only)

$9257 \times 12\% \rightarrow 1110.84$
 $9257 \times 1\% \rightarrow 92.57$
 $8534.38 + 1110.84 + 92.57 = 9737.79$
 $9737.79 - 8790.00 = 947.79$



TYPICAL CROSS SECTION OF CEMENT
CONCRETE DRAIN

**PRADHAN MANTRI AWAS YOJANA
HOUSING FOR ALL (URBAN)**

**OFFICE OF THE CHIEF ENGINEER
MUNICIPAL ENGINEERING DIRECTORATE
GOVT. OF WEST BENGAL**

DWG. NO.

Estimate for Laying of Distribution Line with HDPE (PN- 6) pipes for drinking water supply within Contai Municipal area in the district of Purba Medinipur.

Rates are based on the latest P.W.D. & PHE approved Schedule and analysis rate.

Sl.	Description of Works	Qty	Unit	Rate	Amount
1	<p>Item reference from PHE approved schedule.</p> <p>Supplying Laying, fitting, fixing & jointing HDPE/UPVC pressure pipes (as per IS:4984-1995) of the following diameter and class including supply of all kinds of specials and fittings (as per IS:8008-2003) with necessary jointing of pipes specials and fittings by welding and or flange jointing etc.(Sluice Valves only to supplied by the dept. with free of coist), up to an average depth so as to maintain through out the length of the pipe line at an average cushion of 1.0 m over the top of the pipeline including cutting trenches in any kind of soil, back filling in layer, with testing & disinfection of pipe line all complete as per direction of EIC.</p> <p>N. B. :- 1) The rate is including the cost of HDPE (Class - P. N. - 6) Pipe & specials/fittings, storing charge, carry, aligning, laying, cutting earth, dewatering if any, filling, testing, cleaning & disinfection etc. (Sluice Valves only will be supplied by the dept with free of cost)., 2). Laying & jointing of sluice valve except any specials/fittings will be paid through item no. 2 separately., 3). All kinds of skilled, unskilled personal and other tooles& plants, accessories viz including morror, welding jack and arrangement of power either from WBSEDCL or by arrangement and operating of Generator with necessary fuel & lubricant etc. are including in this rate., 4). Manufacturer's test certificate for HDPE pipe & specials to be produced before laying of pipe. 5). 3rd party inspection to be done as per didection of EIC., 6). Payment will be made on actual consumption of materialss., 7). HDPE pipes for the work to be supplied as per approved vendoer list and as per direction and satisfication of EIC. No pipes will be allowed beyond recommended vendor list., 8). Submission of drawing of pipe line with statement of materials consumed betwee node to node points against each RA & Final bill., 9). No part payment at any stage on account of supply of materials shall be entertained., 10). Any deviation from required clear cover of 1.0m due to site adverse conditions, prior permission is to be obtained from EIC and payment for such work will be made on prorata basis over the rate entire item., 11) All pipe connections shall be completed in all respect and as per direction of EIC, decision of EIC in this respect is final & binding in case of any deviation or any left out of pipe connections as amount of Rs.- 10,000.00 fr each pipe connection will be realised/recovered from the bill.</p>				
	a). 110mm dia (O. D.) HDPE (Class - P.N. - 6)	2000.00	Mtr.	427.00	854000.00
2	<p>Item reference from PHE approved schedule.</p> <p>Laying & jointsing the sluive valve in treanches of the following dia, cutting trenches up to a depth so as maintained 1.0m earth cushion from the top of the pipe up to GI, in any kinds of soil, carriage from local store to the pin point work site & back carriage of excess materials to head works site store, refilling the treanches including dewatering all complete as per dir. of EIC. Earth work in cutting, filling the treanches will be paid separately. Valve will be supplied by the dept.</p> <p>100mm dia.</p>				
		10.00	Each	63.00	630.00

Sl.	Description of Works	Qty	Unit	Rate	Amount
3	Item as per reference quotation from Upadhya Valves MFRS. PVT. LTD. Cast Iron sluice valve non rising spindle as per IS:1446 PN 1.6 with handwheel operated & flanges drilling IS:1538 Table 4 & 6 Flat face M.O.C.- Body, wedge, cover, gland & handwheel-GM (IS :318 LTB2) Spindle - SS AISI 410, Nuts & Bolts - C.S. (IS:1367 Class - 4.6/4.0) Size - 100mm dia.	10.00	Each	6619.00	66190.00
4	P.W.D.- Page No.- 1. Item No.- 2(a) Earth work in excavation of foundation trenches or drains, in all sorts of soil (including mixed soil but excluding laterite or sandstone) including removing spreading or stacking the spoils within a lead of 75m. as directed. The item includes necessary trimming the sites of trenches,levelling,dressing & ramming bottom, bailing out water as required complete. a) Depth of excavation upto 1.5m	20.00	Cum	120.47	2409.40
	P.W.D.- Page No.- 5. Item No.- 4(A). Filling in foundation or plinth by silver sand in layers not exceeding 150 mm. as directed and consolidating same by thorough saturation with water ramming complete, including the cost of supply of sand. (Payment to be made on measurement of finished quantity.)	15.00	Cum	794.80	11922.00
	P.W.D.- Page No.- 99. Item No.- 13. Supplying and laying polythine sheet (150gm. Per sqm.) over dampproof course below road concrete pavement.	20.00	Sqm.	19.90	398.00
	P.W.D.- Page No.- 69. Item No.- 22(a). Brick work with 1st classbricks in Cement mortar (6 : 1) a) In foundation and plinth.	12.00	Cum	6546.00	78552.00
8	P.W.D.- Page No.- 39. Item No.- 7(i). Ordinary Cement Concrete (Mix-3:1.5:1) with graded stone chips (20 mm down) excluding shuttering and reinforcement, if any, in ground floor. a) Pakur variety.	1.00	Cum	5963.80	5963.80
9	P.W.D.- Page No.- 65. Item No.- 15(a)(i). Reinforcement for reinforced concrete work in all sorts of structures including distribution bars, stirrups, binders etc. including supply of rods, initial straightening and removal of loose rust (if necessary), cutting to requisite length hooking and bending to correct shape placing in proper position and binding with 16 gauge black annealed wire at every inter-section, complete as per drawing and direction. a) For works in foundation, basement and upto roof of ground floor / upto 4 m. i) Tor steel / Mild steel.	0.25	M.T.	69974.50	17493.63
10	P.W.D.- Page No.- 63. Item No.- 12(f). Hire and labour charges for shuttering with centering and necessary staging upto 4m. using approved Stout props and thick hard wood planks of approved thickness with required Bracings for conc. Slabs, Beams, Columns, lintels curved or straight including Fitting, fixing and striking out after completion of works. a) 25 mm to 30 mm thick wooden shuttering without staging in foundation etc.	25.00	Sqm.	232.05	5801.25

Sl.	Description of Works	Qty	Unit	Rate	Amount
11	MED Approved Metalic Road crossing throughly horizontal boring by water jet system a) For 100 mm dia.	50.00	Mtr.	1020.00	51000.00
12	Restoration of laterite / moorum / bituminious road to its original condition with old and new materials and by supplying edging etc. over a layer of B.F.S. complete as per direction of and satisfaction of E.I.C.	1500.00	Sqm.	178.00	267000.00
13	Hire and labour charges for 100mm dia bamboo ralling on Salbullah/Jhaubullah posts 1.4mtr above G.L. and 0.6mtr below G.L. tied strongly with bamboo ralling with coir rope digging holes for posts in any sorts of soil or concrete surfac, packing the side etc. including cost and carriage of all materials and labour complete includi ng cost of restoration and damages of the ground to its original condition as per direction of EIC after removing the baricate 100mm dia bamboo ralling and 150mm dia salbullah posts @ 1.8mtr apart. Ralling with 4 rows	300.00	Mtr.	70.60	21180.00
14	Supplying of PVC fittings as per standered specifications				
	a). 100 x 100 x 100 Tee	10.00	Nos.	280.00	2800.00
	b). 100mm socket (Coupler)	360.00	Nos.	98.00	35280.00
	c). 100mm dia End Cap	10.00	Nos.	122.00	1220.00
	d). 100mm x 90° Bend	20.00	Nos.	414.00	8280.00
15	Supply and delevary of C.I.D.F. specials as per specifications -				
	a). 150mm dia CIDF Tee - 3 Nos @ 73.00 kg = 219.00 kg				
	b). 150mm dia Spg T.P. - 6 nos. @ 44.0 kg =264.00 Kg				
	c). 100mm dia Spg T.P. - 6 nos. @ 23.0 kg = 138.00 Kg				
	d). 100x100x100mm A.F. Tee - 10 nos @ 34.00 kg = 340.00 Kg				
	= 961.00 Kg	961.00	KG	80.00	76880.00
6	Supply and delevary of C.I. / G.I. fittings as per specifications -				
	a). 100mm dia MJ Coller -	10.00	Nos.	6150.00	61500.00
	b). 150mm dia MJ Coller -	6.00	Nos.	9200.00	55200.00
Total Rs.-					1623700.08
Add ; - 3% contingency cost of Rs.-					48711.00
Gross Total Rs.-					1672411.08
Say Rs.-					1672411.00

Rupees sixteen lakh seventy two thousand four hundred and eleven) only.



















N.B.- The unit Cost per Mtr. Lenth=1623700.08/2000=811.85

Say Rs. 812.00


(Rupees Eight hundred Twelve Only)

LIST OF BENEFICIARY






Sl. No.	DPE Sl. No.	Name of the Slum / Non-Slum Area	Slum / Non-Slum	Slum Code	Ward Number	Name of the Head of the Family	Sex	Father's / Husband's Name	Religion	Cast	Type of Structure (Katcha/Thatched/Tarpulin/Wooden)	If Yes, Aadhar Card No.	If Yes, Voter ID Card No.	Propose Construction			Photo Identity
														J.L. No	Mouja	Plot No	
1	446	UJMAN MASOHPADA	Slum Area	013	1	SWAPAN KUMAR DAS	Male	LT RUPADHER DAS	Hindu	General	Katcha(Grass/Thatched, Tarpulin, Wooden)		FTD2574374	475	UTTARDARUA	1421	
2	463	UJMAN MASOHPADA	Slum Area	013	1	SUDARSAN PAL	Male	LT MADHAB CHANDRA PAL	Hindu	General	Katcha(Grass/Thatched, Tarpulin, Wooden)		WB/31/211/381 180	475	UTTARDARUA	809	
3	532	PAI PARA	Slum Area	017	1	SUKHEN JANA	Male	BISWANATH	Hindu	General	Katcha(Grass/Thatched, Tarpulin, Wooden)		WB/31/211/381 247	475	UTTARDARUA	2830	
4	539	BARBE PARA	Slum Area	016	1	PRADIP KUMER PANDA	Male	AMAL KUMER	Hindu	General	Katcha(Grass/Thatched, Tarpulin, Wooden)		WB/31/211/381 466	475	UTTARDARUA	3320	
5	524	BARBE PARA	Slum Area	016	1	DURGAPADA MONDAL	Male	LT.KRISHNASANKAR	Hindu	General	Katcha(Grass/Thatched, Tarpulin, Wooden)		WB/31/211/381 293	475	UTTARDARUA	3287	
6	526	BARBE PARA	Slum Area	016	1	BISWANATH BARIK	Male	JAYANTA KUMER	Hindu	General	Katcha(Grass/Thatched, Tarpulin, Wooden)		FTD2451474	475	UTTARDARUA	3056	
7	494	NARIN PARA	Slum Area	015	1	SRIKANTA GARU	Male	LT BASANTA GARU	Hindu	General	Katcha(Grass/Thatched, Tarpulin, Wooden)		FTD1216357	475	UTTARDARUA	2908	
8	449	UJMAN MASOHPADA	Slum Area	013	1	SUSAN MALI	Male	BARUN MALI	Hindu	General	Katcha(Grass/Thatched, Tarpulin, Wooden)		FTD0693778	475	UTTARDARUA	2887	
9	530	BARBE PARA	Slum Area	016	1	TAPAN BARIK	Male	AMAL	Hindu	General	Katcha(Grass/Thatched, Tarpulin, Wooden)		FTD0451425	475	UTTARDARUA	3321	
10	452	UJMAN MASOHPADA	Slum Area	013	1	HEMANTA PARIYA	Male	NARENDRA PARIYA	Hindu	General	Katcha(Grass/Thatched, Tarpulin, Wooden)		WB/31/211/381 364	475	UTTARDARUA	2657	
11	212	UDDIN PARA	Slum Area	006	1	SK GALIB UDDIN	Male	LT SK HARO UDDIN	Muslim	General	Katcha(Grass/Thatched, Tarpulin, Wooden)		WB/31/211/381 435	475	UTTARDARUA	3448	
12	259	SAHA PARA	Slum Area	008	1	SK ABED	Male	LT SAOKAT	Muslim	General	Katcha(Grass/Thatched, Tarpulin, Wooden)		WB/31/211/381 235	475	UTTARDARUA	3251/3522	
13	356	SHAH PARA	Slum Area	011	1	SK IMAM	Male	LT SK NURUDDIN	Muslim	General	Katcha(Grass/Thatched, Tarpulin, Wooden)		FTD1756981	475	UTTARDARUA	3493	
14	527	KHAN PARA	Slum Area	010	1	IDRISH KHAN	Male	LT MAHABAT ALI KHAN	Muslim	General	Katcha(Grass/Thatched, Tarpulin, Wooden)		FTD2451706	475	UTTARDARUA	3485	
15	328	SHAH PARA	Slum Area	010	1	MAKSAD ALI KHAN	Male	LT KAYASHAR ALI KHAN	Muslim	General	Katcha(Grass/Thatched, Tarpulin, Wooden)		WB/31/211/381 443	475	UTTARDARUA	3489	
16	209	UDDIN PARA	Slum Area	006	1	WAHIT ALI KHAN	Male	HARU ALI KHAN	Muslim	General	Katcha(Grass/Thatched, Tarpulin, Wooden)		FTD1236845	475	UTTARDARUA	3488	
17	285	SEE PARA	Slum Area	009	1	SK SALAHAN	Male	LT SK KHOHINDOR UDDIN	Muslim	General	Semi Pucca(Asbestos/Steel Sheet, Tiled)		WB/31/211/381 338	475	UTTARDARUA	3459	
18	231	SOAP BARI (SOULTI)	Slum Area	007	1	SK GAFIL	Male	SK AINUL	Muslim	General	Semi Pucca(Asbestos/Steel Sheet, Tiled)		UCR0997981	475	UTTARDARUA	3208	
19	266	SAHA PARA	Slum Area	008	1	SK METU	Male	LT SK MAHAR	Muslim	General	Semi Pucca(Asbestos/Steel Sheet, Tiled)	54998773583		475	UTTARDARUA	3515/3516	
20	261	SAHA PARA	Slum Area	008	1	SK MANJIL	Male	LT KAYEM	Muslim	General	Katcha(Grass/Thatched, Tarpulin, Wooden)	463483727291		475	UTTARDARUA	3267	
21	257	SAHA PARA	Slum Area	008	1	SK KALU	Male	LT SK MAHARAM	Muslim	General	Semi Pucca(Asbestos/Steel Sheet, Tiled)	974587579605		475	UTTARDARUA	3257	
22	283	SEE PARA	Slum Area	009	1	SK AHGUL	Male	LT SK SAHEB UDDIN	Muslim	General	Semi Pucca(Asbestos/Steel Sheet, Tiled)		WB/31/211/381 053	475	UTTARDARUA	3202	
23	272	SAHA PARA	Slum Area	008	1	SK ABOUL SAMAD	Male	SK KHURBED	Muslim	General	Semi Pucca(Asbestos/Steel Sheet, Tiled)		WB/17/114/069 040	475	UTTARDARUA	3133	

24	228	UDAP GARN (DORTH)	Slum Area	007	1	SEIKH MURTEJAUDDIN	Male	SEIKH NASIRUDDIN	Muslim	General	Katcha(Grass/Thatched, Tarpuin, Wooden)		FTD1227305	475	UTTARDARUA	2293	
25	227	UDAP GARN (DORTH)	Slum Area	007	1	SKBAUDDIN	Male	LT SE SALEBAT	Muslim	General	Katcha(Grass/Thatched, Tarpuin, Wooden)		WB/31/211/390261	475	UTTARDARUA	2135/2143	
26	496	HANDB PARA	Slum Area	015	1	SK.SIRAJUL MOLLA	Male	LT SK. SAHALAM MOLLA	Muslim	General	Semi Pucca(Asbestos/Steel Sheet, Tiled)		WB/31/211/390298	475	UTTARDARUA	2277	
27	499	HANDB PARA	Slum Area	015	1	HASINA BIBI	Female	SK. ABDUL MANNAN KHAN	Muslim	General	Katcha(Grass/Thatched, Tarpuin, Wooden)		UCB0998112	475	UTTARDARUA	2281	
28	503	HANDB PARA	Slum Area	015	1	NOTAN SINGHA	Male	NISHI SINGHA	Hindu	General	Semi Pucca(Asbestos/Steel Sheet, Tiled)		WB/31/211/390410	475	UTTARDARUA	2257	
29	41	DAPTARI PARA	Slum Area	002	1	ABUL HOSSEN DAPTARI	Male	LT SK HASMAT	Muslim	General	Katcha(Grass/Thatched, Tarpuin, Wooden)	889927636428		475	UTTARDARUA	3576	
30	56	DAPTARI PARA	Slum Area	002	1	SK SAMMAD DAPTARI	Male	LT SK MASLU DAPTARI	Muslim	General	Katcha(Grass/Thatched, Tarpuin, Wooden)	715429508836		475	UTTARDARUA	3581	
31	44	DAPTARI PARA	Slum Area	002	1	SK AMIRUL ISLAM	Male	LT SK OLID DAPTARI	Muslim	General	Katcha(Grass/Thatched, Tarpuin, Wooden)	907083203726		475	UTTARDARUA	3302	
32	27	INDIA PARA	Slum Area	001	1	SK MARINUDDIN	Male	LT MANSUR	Muslim	General	Semi Pucca(Asbestos/Steel Sheet, Tiled)		UCB1505551	475	UTTARDARUA	3362	
33	20	INDIA PARA	Slum Area	001	1	SK FARID	Male	LT SK BOOERU UDDIN	Muslim	General	Katcha(Grass/Thatched, Tarpuin, Wooden)		UCB1080514	475	UTTARDARUA		
34	19	INDIA PARA	Slum Area	001	1	SK PHIROJ	Male	KASIMAN BIBI	Muslim	General	Katcha(Grass/Thatched, Tarpuin, Wooden)		WB/31/211/390425	475	UTTARDARUA	3566	
35	426	INDIA PARA	Slum Area	012	1	KALSUN BIBI	Male	LT KARES	Muslim	General	Katcha(Grass/Thatched, Tarpuin, Wooden)		WB/31/211/390088	475	UTTARDARUA	3611	
36	438	INDIA PARA	Slum Area	012	1	SK IMAM	Male	SK GIASU	Muslim	General	Semi Pucca(Asbestos/Steel Sheet, Tiled)		FTD3905230	475	UTTARDARUA	3613	
37	436	INDIA PARA	Slum Area	012	1	SK JAINUDDIN	Male	LT SK HALIAN	Muslim	General	Semi Pucca(Asbestos/Steel Sheet, Tiled)	230573929672		475	UTTARDARUA	3530	
38	311	SK PARA	Slum Area	009	1	SK MUKTAR HOSSIN	Male	SK MAINUDDIN	Muslim	General	Katcha(Grass/Thatched, Tarpuin, Wooden)		FTD2453686	475	UTTARDARUA	3849	
39	306	SK PARA	Slum Area	009	1	SK SANHU	Male	SK CHUNHU	Muslim	General	Katcha(Grass/Thatched, Tarpuin, Wooden)		UCB1212307	475	UTTARDARUA	3843	
40	395	MISHAMAND PARA	Slum Area	011	1	SK VALLU	Male	LT SK KALILA	Muslim	General	Katcha(Grass/Thatched, Tarpuin, Wooden)		WB/31/211/393120	475	UTTARDARUA	3458	
41	393	MISHAMAND PARA	Slum Area	011	1	SK SADAK	Male	LT SK JAMAD	Muslim	General	Katcha(Grass/Thatched, Tarpuin, Wooden)		WB/31/211/393164	475	UTTARDARUA	3489	
42	380	MISHAMAND PARA	Slum Area	011	1	SABURAN BIBI	Female	LT BULU BEG	Muslim	General	Katcha(Grass/Thatched, Tarpuin, Wooden)		WB/31/211/393170	475	UTTARDARUA	3787	
43	381	MISHAMAND PARA	Slum Area	011	1	KAMRUL	Male	PHAKIR BEG	Muslim	General	Katcha(Grass/Thatched, Tarpuin, Wooden)		WB/31/211/393502	475	UTTARDARUA	3787	
44	384	MISHAMAND PARA	Slum Area	011	1	SK SURAI	Male	SK GIYASUDDIN	Muslim	General	Semi Pucca(Asbestos/Steel Sheet, Tiled)	947958120092		475	UTTARDARUA	3727	
45	349	SHAN PARA	Slum Area	010	1	SALIM ALI KHAN	Male	LALIF ALI KHAN	Muslim	General	Katcha(Grass/Thatched, Tarpuin, Wooden)		DNT2463443	475	UTTARDARUA	3578	
46	201	JUMBA MASUD	Slum Area	005	1	SK NURUL	Male	LT SK GAFUR	Muslim	General	Katcha(Grass/Thatched, Tarpuin, Wooden)		WB/31/211/393453	475	UTTARDARUA	3391	
47	203	JUMBA MASUD	Slum Area	005	1	SK JAMSET	Male	LT SK SEKBAT	Muslim	General	Katcha(Grass/Thatched, Tarpuin, Wooden)		WB/31/211/393076	475	UTTARDARUA	3671	

48	176	JUMRA MASOPARA	Slum Area	005	1	GULIAN BIBI	Female	LT GULMAHAMMAD	Muslim	General	Katcha/Grass/Thatched, Tarpaun, Wooden)		WB/31/211/393 374	475	UTTARDARIA	3688	
49	104	KARATI PARA	Slum Area	003	1	SK RAHED	Male	LT SK JABRUR	Muslim	General	Katcha/Grass/Thatched, Tarpaun, Wooden)		UCR0494674	475	UTTARDARIA	3693	
50	99	KARATI PARA	Slum Area	003	1	DEAR KHAN	Male	LT WAJED KHAN	Muslim	General	Katcha/Grass/Thatched, Tarpaun, Wooden)		WB/31/211/393 484	475	UTTARDARIA	3692	
51	88	KARATI PARA	Slum Area	003	1	SK NAJU	Male	LT SK GOPUR	Muslim	General	Katcha/Grass/Thatched, Tarpaun, Wooden)		FTD2456051	475	UTTARDARIA	3706	
52	85	KARATI PARA	Slum Area	003	1	SK NAUSED	Male	LT SK ALI HOSSAIN	Muslim	General	Semi Pucca(Abbertons/Steel Sheet, Tiled)		WB/31/211/393 436	475	UTTARDARIA	3292	
53	09	KARATI PARA	Slum Area	003	1	SK AKTAR UDDIN	Male	SK MAIN UDDIN	Muslim	General	Katcha/Grass/Thatched, Tarpaun, Wooden)		FTD2634038	475	UTTARDARIA	3421	
54	108	KARATI PARA	Slum Area	003	1	SK KAMRUL	Male	SK GANU	Muslim	General	Katcha/Grass/Thatched, Tarpaun, Wooden)		FTD245605	475	UTTARDARIA	3695	
55	92	KARATI PARA	Slum Area	003	1	AKBAR ALI KHAN	Male	ANYED ALI KHAN	Muslim	General	Katcha/Grass/Thatched, Tarpaun, Wooden)		FTD2455822	475	UTTARDARIA	3408	
56	188	JUMRA MASOPARA	Slum Area	005	1	AMENA BIBI	Female	SK HAARUJ	Muslim	General	Katcha/Grass/Thatched, Tarpaun, Wooden)		WB/31/211/393 246	475	UTTARDARIA	3674	
57	152	JUMRA MASOPARA	Slum Area	005	1	SK KORBAN	Male	LT SK MOTI	Muslim	General	Katcha/Grass/Thatched, Tarpaun, Wooden)		WB/31/211/393 416	475	UTTARDARIA	3586	
58	73	KARATI PARA (NORTH)	Slum Area	003	1	BAPPU ALI KHAN	Male	ABUL KASHIM KHAN	Muslim	General	Katcha/Grass/Thatched, Tarpaun, Wooden)		FTD2771277	475	UTTARDARIA	3691	
59	148	KARATI PARA	Slum Area	004	1	SK BEKAL	Male	LT SK MANNU	Muslim	General	Semi Pucca(Abbertons/Steel Sheet, Tiled)		571390429105	475	UTTARDARIA	3596	
60	134	KARATI PARA	Slum Area	004	1	SK JAINUDDIN	Male	LT SK SUMSUNDDIN	Muslim	General	Katcha/Grass/Thatched, Tarpaun, Wooden)		894962314404	475	UTTARDARIA	3678	
61	143	KARATI PARA	Slum Area	004	1	ASLAUDDIN KHAN	Male	LT BUEDDIN ALI KHAN	Muslim	General	Katcha/Grass/Thatched, Tarpaun, Wooden)		701370365777	475	UTTARDARIA	3608	
62	150	KARATI PARA (DOUTH)	Slum Area	004	1	ARUTAHER SEK	Male	LT DHANUJ	Muslim	General	Katcha/Grass/Thatched, Tarpaun, Wooden)		WB/31/211/393 002	475	UTTARDARIA	3580	
63	75	KARATI PARA (NORTH)	Slum Area	003	1	AJDUJ ALI KHAN	Male	LT NABAB KHAN	Muslim	General	Katcha/Grass/Thatched, Tarpaun, Wooden)		FTD1757079	475	UTTARDARIA	3689	
64	172	JUMRA MASOPARA	Slum Area	005	1	SK ANJUL	Male	LT SK GAPHUR	Muslim	General	Katcha/Grass/Thatched, Tarpaun, Wooden)		WB/31/211/393 480	475	UTTARDARIA	3391	
65	74	KARATI PARA (NORTH)	Slum Area	003	1	SK JAHED	Male	SK SASIN	Muslim	General	Semi Pucca(Abbertons/Steel Sheet, Tiled)		FTD2575116	475	UTTARDARIA	3692	
66	113	KARATI PARADOUTH)	Slum Area	004	1	SK MAINUDDIN	Male	LT NESUR UDDIN	Muslim	General	Katcha/Grass/Thatched, Tarpaun, Wooden)		47233774161	475	UTTARDARIA	3615	
67	66	KARATI PARA	Slum Area	003	1	SK KDHINUR	Male	LT SK GAFAR	Muslim	General	Katcha/Grass/Thatched, Tarpaun, Wooden)		UCR1157013	475	UTTARDARIA	3706	
68	101	KARATI PARA	Slum Area	003	1	SK MALIK	Male	SK UKIL	Muslim	General	Katcha/Grass/Thatched, Tarpaun, Wooden)		UCR1081657	475	UTTARDARIA	3694	
69	165	JUMRA MASOPARA	Slum Area	005	1	SK ASIK	Male	LT SK MAYNU	Muslim	General	Katcha/Grass/Thatched, Tarpaun, Wooden)		WB/31/211/393 465	475	UTTARDARIA	3364	
70	247	GORP GARN (SOUTH)	Slum Area	007	1	SK SAMSER	Male	LT SK SAMR	Muslim	General	Semi Pucca(Abbertons/Steel Sheet, Tiled)		FTD2454767	475	UTTARDARIA	2121	
71	189	OLY PARA	Slum Area	004	2	SK REJAU, MIYA	Male	SK RASID MIYA	Muslim	General	Katcha/Grass/Thatched, Tarpaun, Wooden)		MXC1240225	475	UTTARDARIA	2388	

72	120	BEWA PARA	Slum Area	020	2	KALAMUDDIN	Male	MASELUDDIN	Muslim	General	Pucca(CC & stone Slab)		FT01821441	475	UTTAR DARUA	2180	
73	82	MUSLIM PARA	Slum Area	019	2	SK LALU	Male	SK MOBARAK	Muslim	General	Semi Pucca(Asbestos/Steel Sheet, Tiled)		WB/31/211/387384	475	UTTAR DARUA	2088	
74	139	BEWA PARA	Slum Area	020	2	ALIFAN BIBI	Female	SALEKA ALI	Muslim	General	Katcha(Grass/Thatched, Tarpulin, Wooden)		FTD2452845	475	UTTAR DARUA	2176	
75	132	BEWA PARA	Slum Area	020	2	ALEHA BEWA	Female	LT SK AHMED	Muslim	General	Semi Pucca(Asbestos/Steel Sheet, Tiled)		WB/31/211/387106	475	UTTAR DARUA	1792	
76	85	MUSLIM PARA	Slum Area	019	2	RABIUL SEK	Male	KALU SEK	Muslim	General	Semi Pucca(Asbestos/Steel Sheet, Tiled)		WB/31/211/387180	475	UTTAR DARUA	2458	
77	84	MUSLIM PARA	Slum Area	019	2	SK JAMI AKTAR	Male	SK MAJED	Muslim	General	Katcha(Grass/Thatched, Tarpulin, Wooden)		UCR1079946	475	UTTAR DARUA	2460	
78	178	JANA PARA	Slum Area	027	2	RABINDRA JANA	Male	SUDHIR JANA	Hindu	General	Semi Pucca(Asbestos/Steel Sheet, Tiled)		WB/31/211/384384	475	UTTAR DARUA	3074	
79	225	MAITY PARA	Slum Area	026	2	BISHESWER MAITY	Male	LT ASHUTOSH	Hindu	General	Semi Pucca(Asbestos/Steel Sheet, Tiled)		WB/31/211/384356	475	UTTAR DARUA	3177	
80	209	SCHODI PARA	Slum Area	025	2	MOHIT KUMAR DE	Male	LT SUDHANSHU DE	Hindu	General	Pucca(CC & stone Slab)		WB/31/211/387038	475	UTTAR DARUA	2502	
81	156	BHUNIA PARA	Slum Area	021	2	DILIP BHUNIA	Male	ANIL BHUNIA	Hindu	General	Semi Pucca(Asbestos/Steel Sheet, Tiled)		WB/31/211/384038	475	UTTAR DARUA	2698	
82	151	BHUNIA PARA	Slum Area	021	2	BADAL BHUNIA	Male	RAKADY BHUNIA	Hindu	General	Semi Pucca(Asbestos/Steel Sheet, Tiled)		FTD1228428	475	UTTAR DARUA	2707	
83	267	JANA PARA	Slum Area	027	2	BAPI JANA	Male	BANJIM JANA	Hindu	General	Katcha(Grass/Thatched, Tarpulin, Wooden)		WB/31/211/387317	475	UTTAR DARUA	2525	
84	228	MAITY PARA	Slum Area	026	2	PARITOSH MAITY	Male	LT.PARIMAL	Hindu	General	Semi Pucca(Asbestos/Steel Sheet, Tiled)		WB/31/211/384235	475	UTTAR DARUA	2676	
85	184	MAHINA PARA	Slum Area	023	2	SUKHASHINI MAITY	Female	BISHNUPADA	Hindu	General	Semi Pucca(Asbestos/Steel Sheet, Tiled)		WB/31/211/384545	475	UTTAR DARUA	3124	
86	290	JANA PARA	Slum Area	027	2	Kamdeb giri	Male	SAKTI SH	Hindu	General	Semi Pucca(Asbestos/Steel Sheet, Tiled)		WB/31/211/384093	475	UTTAR DARUA	2576	
87	181	MAHINA PARA	Slum Area	023	2	CHANDAN MAITY	Male	LT TARAPADA MAITY	Hindu	General	Semi Pucca(Asbestos/Steel Sheet, Tiled)		WB/31/211/384389	475	UTTAR DARUA	3124	
88	176	MAHINA PARA	Slum Area	023	2	KARTIK MANNA	Male	ACHINTA MANNA	Hindu	General	Katcha(Grass/Thatched, Tarpulin, Wooden)		FTD2453512	475	UTTAR DARUA	3208	
89	32	JAL PARA	Slum Area	018	2	SHIBSHANKAR MAITY	Male	LATE PARESH MAITY	Hindu	General	Semi Pucca(Asbestos/Steel Sheet, Tiled)		WB 31 211 387160	475	UTTAR DARUA	1733	
90	247	BEWA PARA	Slum Area	027	2	BISHWAJIT JANA	Male	MISHKANATA JANA	Hindu	General	Semi Pucca(Asbestos/Steel Sheet, Tiled)		WB/31/211/387403	475	UTTAR DARUA	3202	
91	171	BEHMANDIP PARA	Slum Area	022	2	SUDAM DAS	Male	SUKUMER	Hindu	General	Katcha(Grass/Thatched, Tarpulin, Wooden)		FTD1227040	475	UTTAR DARUA	2662	
92	248	BEWA PARA	Slum Area	027	2	BIKASH JANA	Male	BIBHUTI JANA	Hindu	General	Semi Pucca(Asbestos/Steel Sheet, Tiled)		WB31211384099	475	UTTAR DARUA	3200	
93	28	JAL PARA	Slum Area	018	2	SUBAL GIRI	Male	RAMKRISHNA GIRI	Hindu	General	Semi Pucca(Asbestos/Steel Sheet, Tiled)		WB 31 211 387364	475	UTTAR DARUA	1746	
94	178	MAHINA PARA	Slum Area	023	2	BHAGABAN MANNA	Male	SUDHIR MANNA	Hindu	General	Semi Pucca(Asbestos/Steel Sheet, Tiled)		WB/31/211/384551	475	UTTAR DARUA	3207	
95	142	BHUNIA PARA	Slum Area	021	2	INDRAJIT MAITY	Male	LT BHOLANATH	Hindu	General	Pucca(CC & stone Slab)		WB/31/211/384412	475	UTTAR DARUA		

96	30	PAK PAKA	Slum Area	018	1	PRALAY GIRI	Male	SUKUMAR GIRI	Hindu	General	Katcha(Grass/Thatched, Tarpulin, Wooden)		FTD 2770394	475	UTTAR DARUA	1746	
97	2	PAK PAKA	Non Slum Area		3	pradip pal	Male	ajit KUMAR	Hindu	General	Pucca(CC & stone Slab)		FTD1233643	475	UTTAR DARUA	1953	
98	186	PAK PAKA	Slum Area	023	3	DEBABRATA JANA	Male	LT. BIMAL CHANDRA JANA	Hindu	General	Semi Pucca(Asbestos/Steel Sheet, Tiled)		FTD2453348	475	UTTAR DARUA	3200	
99	155	PAK PAKA	Slum Area	021	3	SATYARANJAN BHUNIA	Male	ANIL BHUNIA	Hindu	General	Semi Pucca(Asbestos/Steel Sheet, Tiled)		WB/31/211/384 345	475	UTTAR DARUA	2698	
100	295	JAMAPARA	Slum Area	027	2	SUNIL DAS	Male	JHARESWAR	Hindu	General	Semi Pucca(Asbestos/Steel Sheet, Tiled)		WB/31/211/384 302	475	UTTAR DARUA	475	
101	175	PAK PAKA	Slum Area	023	1	SOMA JANA	Female	CHANDAN	Hindu	General	Pucca(CC & stone Slab)		UCB1411263	475	UTTAR DARUA	3203	
102	194	DEY PAKA	Slum Area	024	3	BIVASH DE	Male	ARDHENDU DE	Hindu	General	Katcha(Grass/Thatched, Tarpulin, Wooden)		WB/31/211/387 034	475	UTTAR DARUA	422	
103	170	SHANKAR PAKA	Slum Area	022	1	SWADESH DAS	Male	SUKUMER	Hindu	General	Semi Pucca(Asbestos/Steel Sheet, Tiled)		UCB1411263	475	UTTAR DARUA	2662	
104	177	MAHNA PAKA	Slum Area	023	2	AJIT MANNA	Male	SUJOHIR MANNA	Hindu	General	Semi Pucca(Asbestos/Steel Sheet, Tiled)		WB/31/211/384 388	475	UTTAR DARUA	2908	
105	179	MAHNA PAKA	Slum Area	023	2	RHOKON MANNA	Male	SUSMLA MANNA	Hindu	General	Semi Pucca(Asbestos/Steel Sheet, Tiled)		FTD1227040	475	UTTAR DARUA	3186	
106	106	DEYON PAKA	Slum Area	020	3	ASHIT BARAN DEY	Male	LT BAMANBHARI DE	Hindu	General	Katcha(Grass/Thatched, Tarpulin, Wooden)		WB/31/211/387 296	475	UTTAR DARUA		
107	111	CHANDRA PAKA	Slum Area	020	2	SOUMAYAJIT PAL	Male	LT SUNIL	Hindu	General	Pucca(CC & stone Slab)		WB/31/211/387 219	475	UTTAR DARUA	1988	
108	89	MUSLIM PAKA	Slum Area	019	3	SAMMED SEK	Male	JAMAL SEK	Muslim	General	Semi Pucca(Asbestos/Steel Sheet, Tiled)		FTD1223122	475	UTTAR DARUA	2068	
109	153	SHURNA PAKA	Slum Area	021	3	SUKHENDU BHUNIA	Male	NAKADI BHUNIA	Hindu	General	Semi Pucca(Asbestos/Steel Sheet, Tiled)		WB/31/211/384 277	475	UTTAR DARUA	2707	
110	286	JANA PAKA	Slum Area	027	3	DOLON JANA	Male	SUSHIL JANA	Hindu	General	Semi Pucca(Asbestos/Steel Sheet, Tiled)		WB/31/211/384 507	475	UTTAR DARUA	3053	
111	274	JANA PAKA	Slum Area	027	3	SANKAR SINHA	Male	LT HEMANSHU SINHA	Hindu	General	Semi Pucca(Asbestos/Steel Sheet, Tiled)		WB/31/211/387 324	475	UTTAR DARUA	2508	
112	217	KOCHU PAKA	Slum Area	025	2	MIRINALINI MAITY	Female	SINDHUPATH	Hindu	General	Semi Pucca(Asbestos/Steel Sheet, Tiled)		FTD146868	475	UTTAR DARUA	3035	
113	282	JANA PAKA	Slum Area	027	3	SHIBSANIKAR GIRI	Male	LT SUSHANTA GIRI	Hindu	General	Katcha(Grass/Thatched, Tarpulin, Wooden)		WB/31/211/387 403	475	UTTAR DARUA	2532	
114	251	PAK PAKA	Slum Area	027	3	ABHISIT DAS	Male	ASHDE	Hindu	General	Katcha(Grass/Thatched, Tarpulin, Wooden)		WB/31/211/384 040	475	UTTAR DARUA	3118	
115	131	DEYON PAKA	Slum Area	020	2	SK GULURAHIM	Male	SK RAHIM	Muslim	General	Semi Pucca(Asbestos/Steel Sheet, Tiled)		FTD1256258	475	UTTAR DARUA	2173	
116	428	SHAKHATA PAKA (SHAKHATA)	Slum Area	039	3	SK JANE ALAM	Male	LT SK KAIMUS	Muslim	General	Katcha(Grass/Thatched, Tarpulin, Wooden)		WB 31 211 369521	475	UTTAR DARUA	850/961	
117	162	SHAKHATA PAKA (SHAKHATA)	Slum Area	032	5	SK NAOSUD	Male	LT SK BASED	Muslim	General	Katcha(Grass/Thatched, Tarpulin, Wooden)		WB/31/211/375 468	475	UTTAR DARUA	901	
118	182	SHAKHATA PAKA (SHAKHATA)	Slum Area	032	3	SK MINAUDDIN	Male	SK MAHATAPUDDIN	Muslim	General	Katcha(Grass/Thatched, Tarpulin, Wooden)	787231727857		475	UTTAR DARUA	947	
119	193	PAK PAKA (PAK PAKA)	Slum Area	033	3	AMINUL ALI RAHAN	Male	FARID ALI KHAN	Muslim	General	Katcha(Grass/Thatched, Tarpulin, Wooden)		FTD2632956	475	UTTAR DARUA	1255	





120	201	MASUD PABA (PACHIM)	Slum Area	033	3	WAHED ALI KHAN	Male	JOBEO KHAN	Muslim	General	Katcha(Grass/Thatched, Tarpolin, Wooden)	WB/31/211/378 468	475	UTTAR DARUA	1255	
121	194	MASUD PABA (PACHIM)	Slum Area	033	3	KASHIM ALI KHAN	Male	BAHAR ALI	Muslim	General	Katcha(Grass/Thatched, Tarpolin, Wooden)	WB/31/211/378 371	475	UTTAR DARUA	1228	
122	188	MASUD PABA (PACHIM)	Slum Area	033	3	SAMAUDDIN KHAN	Male	LT IYAKUB	Muslim	General	Katcha(Grass/Thatched, Tarpolin, Wooden)	WB/31/211/378 163	475	UTTAR DARUA	1229	
123	218	MASUD PABA (PACHIM)	Slum Area	033	3	MAPHILALI KHAN	Male	LT MANASUR KHAN	Muslim	General	Katcha(Grass/Thatched, Tarpolin, Wooden)	WB/31/211/378 024	475	UTTAR DARUA	1234	
124	231	MASUD PABA (PACHIM)	Slum Area	033	3	SAMASUL ALI KHAN	Male	LT.MANASUR ALI KHAN	Muslim	General	Katcha(Grass/Thatched, Tarpolin, Wooden)	WB/31/211/378 303	475	UTTAR DARUA	1232	
125	492	MITI PABA	Slum Area	040	3	SK JAINUDDIN	Male	LT SK BAUDDIN	Muslim	General	Katcha(Grass/Thatched, Tarpolin, Wooden)	WB/31/211/372 217	475	UTTAR DARUA	2108	
126	230	MASUD PABA (PACHIM)	Slum Area	033	3	SAJEDAALI KHAN	Male	SABADUR KHAN	Muslim	General	Katcha(Grass/Thatched, Tarpolin, Wooden)	WB 31 211 378510	475	UTTAR DARUA	1235	
127	273	MASUD PABA (PUNBA)	Slum Area	034	3	SABBIR ALI KHAN	Male	LT MAYAJAR KHAN	Muslim	General	Katcha(Grass/Thatched, Tarpolin, Wooden)	WB/31/211/378 396	475	UTTAR DARUA	1193	
128	239	MASUD PABA (PUNBA)	Slum Area	034	3	MAHABUB AJAM KHAN	Male	RAFIKUL ISLAM KHAN	Muslim	General	Katcha(Grass/Thatched, Tarpolin, Wooden)	UCB 1077320	475	UTTAR DARUA	1349	
129	168	MASUD PABA (PUNBA)	Slum Area	034	3	SK NURUDDIN	Male	SK SAMASUL	Muslim	General	Katcha(Grass/Thatched, Tarpolin, Wooden)	WB/31/211/378 714	475	UTTAR DARUA	1372	
130	226	MASUD PABA (PACHIM)	Slum Area	033	3	SK MAJED	Male	LT. SK KALU	Muslim	General	Katcha(Grass/Thatched, Tarpolin, Wooden)	FTD2693117	475	UTTAR DARUA	1177	
131	263	MASUD PABA (PUNBA)	Slum Area	034	3	SK BABLU	Male	SK ASGAR ALI	Muslim	General	Katcha(Grass/Thatched, Tarpolin, Wooden)	FTD2769982	475	UTTAR DARUA	1332	
132	476	MITI PABA	Slum Area	040	3	SK KHAIRUL ISLAM	Male	LT SK SEKENDAR	Muslim	General	Katcha(Grass/Thatched, Tarpolin, Wooden)	WB/31/211/372 045	475	UTTAR DARUA	2102	
133	532	SCHOOL PABA	Slum Area	041	3	RAJKUMAR PATRA	Male	MANDU PATRA	Hindu	General	Katcha(Grass/Thatched, Tarpolin, Wooden)	UCB1155809	475	UTTAR DARUA	903	
134	190	MASUD PABA (PACHIM)	Slum Area	033	3	TAHERUL ISLAM ALI KAHN	Male	LT NAJIR KHAN	Muslim	General	Katcha(Grass/Thatched, Tarpolin, Wooden)	WB/31/211/378 594	475	UTTAR DARUA	1307	
135	39	PATRA PABA	Slum Area	030	3	PRATAP KAMILA	Male	LT NIRANJAN KAMILA	Hindu	General	Katcha(Grass/Thatched, Tarpolin, Wooden)	WB/31/211/378 321	475	UTTAR DARUA	417	
136	548	SATYI PABA	Slum Area	042	3	ALOKE PATRA	Male	RAMANI PATRA	Hindu	General	Semi Pucca(Asbestos/Steel Sheet, Tiled)	WB/31/211/369 409	475	UTTAR DARUA	3718	
137	125	MALLICK PABA	Slum Area	031	3	SHYAMAPADA JANA	Male	LT. UMAKANTA JANA	Hindu	General	Katcha(Grass/Thatched, Tarpolin, Wooden)	WB/31/211/369 256	475	UTTAR DARUA	805	
138	107	PATRA PABA	Slum Area	030	3	NARENDRA NATH BERA	Male	LT. JHARESHWAR BERA	Hindu	General	Katcha(Grass/Thatched, Tarpolin, Wooden)	WB/31/211/378 590	475	UTTAR DARUA	363	
139	126	MALLICK PABA	Slum Area	031	3	TAPAN MALLIK	Male	SATYABRATA MALLIK	Hindu	General	Katcha(Grass/Thatched, Tarpolin, Wooden)	WB/31/211/369 335	475	UTTAR DARUA		
140	128	MALLICK PABA	Slum Area	031	3	PRADIP MALLIK	Male	LT. SUSHANTA MALLIK	Hindu	General	Katcha(Grass/Thatched, Tarpolin, Wooden)	WB/31/211/369 621	475	UTTAR DARUA	442	
141	330	BARABATI PABA (PACHIM)	Slum Area	037	3	IYAKUP ALI	Male	WAJED ALI	Muslim	General	Katcha(Grass/Thatched, Tarpolin, Wooden)	FTD 2447324	475	UTTAR DARUA	888	
142	536	SATYI PABA	Slum Area	042	3	KANAI DAS	Male	LT KRITTIBAS DAS	Hindu	General	Semi Pucca(Asbestos/Steel Sheet, Tiled)	FTD2632263	475	UTTAR DARUA	827	
143	170	MALLICK PABA	Slum Area	031	3	NANDAN BERA	Male	KANAI BERA	Muslim	General	Katcha(Grass/Thatched, Tarpolin, Wooden)	FTD2574150	475	UTTAR DARUA	839	





144	104	MAITI PARA	Slum Area	030	3	SWAPAN PATRA	Male	LT. ABANI PATRA	Hindu	General	Katcha(Grass/Thatched, Tarpaun, Wooden)	FTD1759943	475	UTTAR DARUA	392/393	
145	552	MAITY PARA	Slum Area	042	3	KALICHARAN MAITY	Male	ASIT BARAN MAITY	Hindu	General	Katcha(Grass/Thatched, Tarpaun, Wooden)	FTD2466649	475	UTTAR DARUA	822	
146	59	GIRI PARA	Slum Area	029	3	RADHARANI GIRI	Female	LT BIPIN GIRI	Hindu	General	Katcha(Grass/Thatched, Tarpaun, Wooden)	WB/31/211/297246	475	UTTAR DARUA	712	
147	83	PADEA PARA	Slum Area	030	3	MANOJ KUMAR JANA	Female	MANIK JANA	Hindu	General	Katcha(Grass/Thatched, Tarpaun, Wooden)	FTD2893463	475	UTTAR DARUA	392	
148	542	MAITY PARA	Slum Area	042	3	UTTAM MAITY	Male	RAJANKANTA MAITY	Hindu	General	Katcha(Grass/Thatched, Tarpaun, Wooden)	WB/31/211/389596	475	UTTAR DARUA	908	
149	525	BOCHOL PARA	Slum Area	041	3	BAPU DATTA	Male	HIREN DATTA	Hindu	General	Semi Pucca(Asbestos/Steel Sheet, Tiled)	UCB1021369	475	UTTAR DARUA	1014	
150	538	MAITY PARA	Slum Area	042	3	HEMANTA MAITY	Male	LT RAJANKANTA MAITY	Hindu	General	Katcha(Grass/Thatched, Tarpaun, Wooden)	WB/31/211/389464	475	UTTAR DARUA	908	
151	176	MANGATA LA PARA (PACHHAI)	Slum Area	032	3	SK HABIB	Male	LT SK KERAJ ALI	Muslim	General	Katcha(Grass/Thatched, Tarpaun, Wooden)	487502707937	475	UTTAR DARUA	952	
152	344	MAITY PARA	Slum Area	042	3	SANIIB MAITY	Male	LT TUSHAR KANTI MAITY	Hindu	General	Katcha(Grass/Thatched, Tarpaun, Wooden)	FTD2466631	475	UTTAR DARUA	870	
153	174	MANGATA LA PARA (PACHHAI)	Slum Area	032	3	BISHNU SHIT	Male	SUSENDRA SHIT	Hindu	OBC	Katcha(Grass/Thatched, Tarpaun, Wooden)	WB/31/211/369007	475	UTTAR DARUA	831	
154	382	BARASATI PARA (UTTAR)	Slum Area	038	3	SK RABIUL	Male	SK MAJEB	Muslim	General	Katcha(Grass/Thatched, Tarpaun, Wooden)	266008599735	475	UTTAR DARUA	894	
155	150	MANGATA LA PARA (PACHHAI)	Slum Area	032	3	PANCHUGOPAL SHIT	Male	LT NAKADI SHIT	Hindu	General	Katcha(Grass/Thatched, Tarpaun, Wooden)	WB/31/211/372106	475	UTTAR DARUA	2118	
156	206	MASDI PARA (PACHHAI)	Slum Area	033	3	NAJIRULAIL KHAN	Male	LT MANSUR ALI KHAN	Muslim	General	Katcha(Grass/Thatched, Tarpaun, Wooden)	UCB0470625	475	UTTAR DARUA	1247	
157	228	BARASATI PARA (PACHHAI)	Slum Area	033	3	MAJED ALI KHAN	Male	SABABUR KHAN	Muslim	General	Katcha(Grass/Thatched, Tarpaun, Wooden)	FTD 1815240	475	UTTAR DARUA	1238	
158	224	MASDI PARA (PACHHAI)	Slum Area	033	3	AJUL ALI KHAN	Male	ABADULAMAJID KHAN	Muslim	General	Katcha(Grass/Thatched, Tarpaun, Wooden)	WB/31/211/378303	475	UTTAR DARUA	1235	
159	190	MASDI PARA (PACHHAI)	Slum Area	033	3	AJABUL ALI KHAN	Male	LT YAKUB KHAN	Muslim	General	Katcha(Grass/Thatched, Tarpaun, Wooden)	WB/31/211/378603	475	UTTAR DARUA	1229	
160	348	MASDI PARA (PACHHAI)	Slum Area	034	3	KADER ALI KHAN	Male	BAHAR ALI KHAN	Muslim	General	Katcha(Grass/Thatched, Tarpaun, Wooden)	FTD 2632974	475	UTTAR DARUA	1228	
161	344	MASDI PARA (PACHHAI)	Slum Area	034	3	AMJED ALI KHAN	Male	LT AKBAR HOSSAIN KHAN	Muslim	General	Katcha(Grass/Thatched, Tarpaun, Wooden)	FTD 2573806	475	UTTAR DARUA	1102	
162	11	MANGATA LA PARA (PACHHAI)	Slum Area	028	3	BISWAJIT DAS	Male	LT KANAILAL	Hindu	General	Katcha(Grass/Thatched, Tarpaun, Wooden)	FTD1223833	475	UTTAR DARUA	1210	
163	24	MANGATA LA PARA (PACHHAI)	Slum Area	028	3	BRAHMAPADA PAHARI	Male	LT SITANGHU SEKHAR PAHARI	Hindu	General	Katcha(Grass/Thatched, Tarpaun, Wooden)	WB/31/211/378064	475	UTTAR DARUA	1037	
164	302	PURI PARA	Slum Area	035	3	ANJAN DAS	Male	LT ANIL DAS	Hindu	General	Semi Pucca(Asbestos/Steel Sheet, Tiled)	UCB1408917	475	UTTAR DARUA	1222	
165	450	BARASATI PARA (PACHHAI)	Slum Area	039	3	SK SAKIL UDDIN	Male	LT SK BASED	Muslim	General	Katcha(Grass/Thatched, Tarpaun, Wooden)	WB/31/211/369403	475	UTTAR DARUA	839	
166	179	MANGATA LA PARA (PACHHAI)	Slum Area	032	3	SK ANAL UDDIN	Male	LT SK DILBAHER UDDIN	Muslim	OBC	Katcha(Grass/Thatched, Tarpaun, Wooden)	FTD1752096	475	UTTAR DARUA	947	
167	303	PURI PARA	Slum Area	035	3	NARAYAN DAS	Male	LT PURNA CHANDRA DAS	Hindu	General	Katcha(Grass/Thatched, Tarpaun, Wooden)	WB/31/211/378503	475	UTTAR DARUA	1218	

388	340	BANARATI PARA (MUSLIM)	Slum Area	036	3	MOMIN MIR	Female	SADHU MIR	Muslim	General	Katcha(Grass/Thatched, Tarpulin, Wooden)		WB/31/711/369382	475	UTTAR DARUA	2164	
389	175	BANSAJALA PARA (MUSLIM)	Slum Area	032	3	SK AKRAM	Male	LT PEYARU SK	Muslim	General	Katcha(Grass/Thatched, Tarpulin, Wooden)		WB/31/211/378065	475	UTTAR DARUA	991	
370	314	BATHARA	Slum Area	040	3	DILBAR BIBI	Female	SK MUKTIYAR	Muslim	General	Semi Pucca(Asbes Lora/Steel Sheet, Tiled)		FTD253319	475	UTTAR DARUA	798	
371	149	BHARATI PARA (MUSLIM)	Slum Area	032	3	GOUTAM KUMAR NANDA	Male	DHENDRA NANDA	Hindu	General	Katcha(Grass/Thatched, Tarpulin, Wooden)		WB/31/211/372326	475	UTTAR DARUA	2124	
372	100	BATSA PARA	Slum Area	030	3	TRIPTI DAS	Female	SRISTI DHAR BERA	Hindu	General	Katcha(Grass/Thatched, Tarpulin, Wooden)	356951547892		475	UTTAR DARUA		
373	397	BHARATI PARA (HINDU)	Slum Area	038	3	ASIT GIRI	Male	LT GAJENDRA GIRI	Hindu	General	Katcha(Grass/Thatched, Tarpulin, Wooden)		WB/31/211/372362	475	UTTAR DARUA	1650	
374	401	BANARATI PARA (HINDU)	Slum Area	038	3	MOHAN SAHOO	Male	LT BHASHKAR SAHOO	Hindu	General	Katcha(Grass/Thatched, Tarpulin, Wooden)		WB/31/211/372156	475	UTTAR DARUA	1568/1687	
375	29	BANARATI PARA (MUSLIM)	Slum Area	028	3	MASARAPH SEK	Male	LT KHATIPH SEK	Muslim	General	Katcha(Grass/Thatched, Tarpulin, Wooden)		WB/31/211/372262	475	UTTAR DARUA	2310	
376	375	BANARATI PARA (MUSLIM)	Slum Area	037	3	SK MENA	Male	SK ESARAJ	Muslim	General	Katcha(Grass/Thatched, Tarpulin, Wooden)		WB/31/211/363027	475	UTTAR DARUA	2168	
377	307	BATHARA	Slum Area	035	3	OYAJED ALI KHAN	Male	LT ALI KHAN	Muslim	General	Katcha(Grass/Thatched, Tarpulin, Wooden)		WB/31/211/369552	475	UTTAR DARUA	2159	
378	362	BANARATI PARA (MUSLIM)	Slum Area	037	3	RABINDRA SAHOO	Male	LT AMAR	Hindu	General	Katcha(Grass/Thatched, Tarpulin, Wooden)		FTD2446854	475	UTTAR DARUA	1606	
379	463	BANARATI PARA (MUSLIM)	Slum Area	039	3	SK MAIMUDDIN	Male	LT SAMIR UDDIN	Muslim	General	Katcha(Grass/Thatched, Tarpulin, Wooden)		WB/31/211/369340	475	UTTAR DARUA	945	
380	168	BANSAJALA PARA (MUSLIM)	Slum Area	032	3	TARAPADA DAS	Male	LT ANANDA KUMAR	Hindu	General	Katcha(Grass/Thatched, Tarpulin, Wooden)		WB/31/211/378705	475	UTTAR DARUA	404	
381	587	BURA PARA	Slum Area	043	3	NARAYAN GUDIYA	Male	KANAILAL GUDIYA	Hindu	General	Katcha(Grass/Thatched, Tarpulin, Wooden)		WB 31 211 372227	475	UTTAR DARUA	643-709	
382	106	BHATA PARA	Slum Area	030	3	ASHOK BERA	Male	LT. RAM BERA	Hindu	General	Katcha(Grass/Thatched, Tarpulin, Wooden)		WB/31/211/378592	475	UTTAR DARUA	403	
383	108	BATHARA	Slum Area	047	4	SK ABDUL SATTAR	Male	LT JABBAR	Muslim	General	Katcha(Grass/Thatched, Tarpulin, Wooden)		WB 31 211 396591	477	HARIPUR	14	
384	3	BHOLABI PARA	Slum Area	044	4	MANUJA BIBI	Female	RIYAL RAHAMAN KHAN	Muslim	General	Katcha(Grass/Thatched, Tarpulin, Wooden)		FTD1227362	477	HARIPUR	108	
385	2	BHOLABI PARA	Slum Area	044	4	FAKU ALI KHAN	Male	AHELAD ALI KHAN	Muslim	General	Katcha(Grass/Thatched, Tarpulin, Wooden)		WB/31/211/396491	477	HARIPUR	90	
386	19	BANARATI PARA	Slum Area	044	3	JALU ALI KHAN	Male	GAFUR ALI KHAN	Muslim	General	Katcha(Grass/Thatched, Tarpulin, Wooden)		WB/31/211/396315	477	HARIPUR	91	
387	28	BHOLABI PARA	Slum Area	044	4	AIYAKUP ALI KHAN	Male	MOMIN ALI KHAN	Muslim	General	Katcha(Grass/Thatched, Tarpulin, Wooden)		WB/31/211/396588	477	HARIPUR	110	
388	54	BANSAJALA PARA	Slum Area	045	4	REHAMA BIBI	Female	ANAMUL ALI KHAN	Muslim	General	Katcha(Grass/Thatched, Tarpulin, Wooden)		WB/31/211/396606	477	HARIPUR	119	
389	145	BANARATI PARA	Slum Area	049	4	NAZRUK ALI KHAN	Male	IBRAHIM KHAN	Muslim	General	Katcha(Grass/Thatched, Tarpulin, Wooden)		WB/31/211/396189	477	HARIPUR	183	
390	255	BATHARA	Slum Area	052	4	SAKINA BEDYA	Female	GOLAM HOSEN	Muslim	General	Katcha(Grass/Thatched, Tarpulin, Wooden)		WB/31/211/396470	477	HARIPUR	265	
391	124	BATHARA	Slum Area	048	4	SK IMRAN UDDIN	Male	SK NASER UDDIN	Muslim	General	Katcha(Grass/Thatched, Tarpulin, Wooden)		WB/31/211/396349	477	HARIPUR	228	

192	121	MIYA PARA	Slum Area	048	4	SK RABIUL	Male	SK ENAMUL	Muslim	General	Katcha(Gras s/Thatched, Tarpulin, Wooden)		WB/31/211/396 792	477	HARIPUR	546	
195	125	MIYA PARA	Slum Area	048	4	SK TUNU	Male	LT SK MALA	Muslim	General	Katcha(Gras s/Thatched, Tarpulin, Wooden)		WB/31/211/396 616	477	HARIPUR	143	
196	29	MUJIBAB PARA	Slum Area	044	4	MARSUR ALI KHAN	Male	SOLAMA ALI KHAN	Muslim	General	Katcha(Gras s/Thatched, Tarpulin, Wooden)		WB/31/211/396 701	477	HARIPUR	75	
198	129	MIYA PARA	Slum Area	048	4	TARANNUM BIBI	Female	GOLAM MOHIUDDIN	Muslim	General	Katcha(Gras s/Thatched, Tarpulin, Wooden)		FTD2634517	477	HARIPUR	223	
196	174	SAWICH PARA	Slum Area	050	4	JAHEJUN KHATUN	Female	LT. SK. AZIM UDDIN	Muslim	General	Semi Pucca(Abes tons/Steel Sheet, Tiled)		WB/31/211/396 177	477	HARIPUR	269	
197	126	MIYA PARA	Slum Area	048	4	SK MUNSAR	Male	SK KUTUBUDDIN	Muslim	General	Katcha(Gras s/Thatched, Tarpulin, Wooden)	32550823089	WB/31/211/396 805	477	HARIPUR	222	
198	154	NAWASD PARA	Slum Area	049	4	SK MUKTEA HOSEN	Male	SK ISABAUDDIN	Muslim	General	Katcha(Gras s/Thatched, Tarpulin, Wooden)		WB/31/11/3965 29	477	HARIPUR	193	
198	201	SLAM PARA	Slum Area	051	4	RAHED ALI KHAN	Male	MAHTAB ALI KHAN	Muslim	General	Katcha(Gras s/Thatched, Tarpulin, Wooden)		WB/31/211/396 364	477	HARIPUR	247	
200	238	MIYA PARA	Slum Area	052	4	MASUD ALI KHAN	Male	TAFAIL KHAN	Muslim	General	Semi Pucca(Abes tons/Steel Sheet, Tiled)		FTD2456440	477	HARIPUR	267	
201	196	SLAM PARA	Slum Area	051	4	MUKESED ALI KHAN	Male	MUSLAM ALI KHAN	Muslim	General	Semi Pucca(Abes tons/Steel Sheet, Tiled)		FTD2575199	477	HARIPUR	201	
202	194	SLAM PARA	Slum Area	051	4	RAJUALI KHAN	Male	ABED ALI KHAN	Muslim	General	Katcha(Gras s/Thatched, Tarpulin, Wooden)		WB/31/211/396 465	477	HARIPUR		
203	206	SLAM PARA	Slum Area	051	4	ESATUN BIBI	Female	MAHATUN BIBI	Muslim	General	Katcha(Gras s/Thatched, Tarpulin, Wooden)		WB/31/211/396 495	477	HARIPUR	270	
204	271	SHAJA PARA	Slum Area	053	4	SK JAHANGIR	Male	SK SAMUR	Muslim	General	Katcha(Gras s/Thatched, Tarpulin, Wooden)		WB/31/211/396 688	477	HARIPUR	176	
205	230	SHAJA PARA	Slum Area	052	4	ANISHU ALI SHAH	Male	GLI SHAH	Muslim	General	Katcha(Gras s/Thatched, Tarpulin, Wooden)		WB/31/211/396 710	477	HARIPUR	264	
206	231	SHAJA PARA	Slum Area	052	4	CHAMAN ALI SHAH	Male	GLI ALI SHAH	Muslim	General	Katcha(Gras s/Thatched, Tarpulin, Wooden)		WB/31/211/396 689	477	HARIPUR	265	
207	254	SHAJA PARA	Slum Area	052	4	SERAJUL SHAH	Male	GLI ALI SHAH	Muslim	General	Katcha(Gras s/Thatched, Tarpulin, Wooden)		WB/31/211/396 734	477	HARIPUR	264	
208	228	SHAJA PARA	Slum Area	052	4	SHEKH RAJUDDIN	Male	SHEKH MAINUDDIN	Muslim	General	Katcha(Gras s/Thatched, Tarpulin, Wooden)		FTD2456390	477	HARIPUR	275	
209	31	MUJIBAB PARA	Slum Area	044	4	SHAJAHAN ALI KHAN	Male	AHAMAD ALI KHAN	Muslim	General	Katcha(Gras s/Thatched, Tarpulin, Wooden)		FTD1227453	477	HARIPUR	109	
210	151	NAWASD PARA	Slum Area	049	4	HUSENALI KHAN	Male	SOLEMAN KHAN	Muslim	General	Katcha(Gras s/Thatched, Tarpulin, Wooden)		WB/31/211/396 366	477	HARIPUR	172	
211	172	MIYA PARA	Slum Area	050	4	SK. MUKTAR UDDIN	Male	LT. SK. AZIM UDDIN	Muslim	General	Katcha(Gras s/Thatched, Tarpulin, Wooden)		WB/31/211/396 145	477	HARIPUR	269	
212	112	SAW PARA	Slum Area	047	4	ABDUL NEJAT ALI KHAN	Male	ABDUL LATIF ALI KHAN	Muslim	General	Katcha(Gras s/Thatched, Tarpulin, Wooden)		FTD 2456960	477	HARIPUR	27	
213	101	GANI PARA	Slum Area	047	4	KAJI LITEJA	Male	KAJI SABIR	Muslim	General	Katcha(Gras s/Thatched, Tarpulin, Wooden)		WB 31 211 396120	477	HARIPUR	33/31	
214	138	NAWASD PARA	Slum Area	049	4	SK ABDUL SAKUR	Male	SK ABDUL KHALE	Muslim	General	Katcha(Gras s/Thatched, Tarpulin, Wooden)		UCB0998807	477	HARIPUR	378	
215	93	GANI PARA	Slum Area	047	4	SK HAMID	Male	SK A GANI	Muslim	General	Katcha(Gras s/Thatched, Tarpulin, Wooden)		WB 31 211 396278	477	HARIPUR	15	

216	94	BARBU PARA	Slum Area	047	4	SK RASID	Male	SK ABDUL GANI	Muslim	General	Katcha(Grass/Thatched, Tarpuin, Wooden)	WB/31/211/396594	477	HARIPUR	15	
217	51	BARBU PARA	Slum Area	045	4	SAIFULA BEG	Male	MIRGA KHADEM BEG	Muslim	General	Katcha(Grass/Thatched, Tarpuin, Wooden)	WB/31/211/396079	477	HARIPUR	169	
218	58	BARBU PARA	Slum Area	045	4	SK AHMED HOSEN	Male	SK GOLGER HOSEN	Muslim	General	Katcha(Grass/Thatched, Tarpuin, Wooden)	WB/31/211/396415	477	HARIPUR	136	
219	75	MUNDI RAJU	Slum Area	046	4	MD HANIF KHAN	Male	MAJUL ALI KHAN	Muslim	General	Katcha(Grass/Thatched, Tarpuin, Wooden)	WB/31/211/396654	477	HARIPUR	96	
220	168	BARBU PARA	Slum Area	050	4	SK. ALTAB UDDIN	Male	LT SK. MOHIUDDIN	Muslim	General	Semi Pucca(Asbestos/Steel Sheet, Tiled)	WB/31/211/396662	477	HARIPUR	276	
221	267	PHAJI PARA	Slum Area	053	4	MINA KHUA	Male	MDJAMMAL KHAJA	Muslim	General	Semi Pucca(Asbestos/Steel Sheet, Tiled)	WB/31/211/396115	477	HARIPUR	163	
222	278	KHUL PARA	Slum Area	054	4	MUKTA KHAJA	Male	ASABABUL KHASA	Muslim	General	Katcha(Grass/Thatched, Tarpuin, Wooden)	WB/31/211/396526	477	HARIPUR	143	
223	292	KHUL PARA	Slum Area	054	4	SIDDIKSHAH	Male	SEKABAT SHAS	Muslim	General	Semi Pucca(Asbestos/Steel Sheet, Tiled)	WB/31/211/5425929	477	HARIPUR	146	
224	257	KHUL PARA	Slum Area	053	4	AMANAT SHEKH	Male	KORABAN SHEKH	Muslim	General	Katcha(Grass/Thatched, Tarpuin, Wooden)	WB/31/211/396446	477	HARIPUR	163	
225	224	ISLAM PARA	Slum Area	051	4	MAJARUL ISLAM KHAN	Male	SAMSAJ KHAN	Muslim	General	Katcha(Grass/Thatched, Tarpuin, Wooden)	WB/31/211/396305	477	HARIPUR	163	
226	202	ISLAM PARA	Slum Area	051	4	JABI ULLA KHAN	Male	SAOKAT ALI KHAN	Muslim	General	Katcha(Grass/Thatched, Tarpuin, Wooden)	WB/31/21/396434	477	HARIPUR	221	
227	221	ISLAM PARA	Slum Area	051	4	RAHAMATULLA KHAN	Male	HAIORIS ALI KHAN	Muslim	General	Katcha(Grass/Thatched, Tarpuin, Wooden)	WB/31/211/396348	477	HARIPUR	214	
228	237	ISLAM PARA	Slum Area	052	4	MOSTAPHA ALI KHAN	Male	DIRABAR KHAN	Muslim	General	Katcha(Grass/Thatched, Tarpuin, Wooden)	WB/31/211/396442	477	HARIPUR	251	
229	14	MUGLALI PARA	Slum Area	044	4	ASRAT ALI KHAN	Male	AINUL ALI KHAN	Muslim	General	Katcha(Grass/Thatched, Tarpuin, Wooden)	WB/31/211/396765	477	HARIPUR	85	
230	44	NAGRA KHANILLA	Slum Area	055	5	HARMUJ ALI KHAN	Male	LT PHAYAJU KHAN	Muslim	General	Katcha(Grass/Thatched, Tarpuin, Wooden)	FTD2568962	476	PASCHIM BHAGBANPUR	311-312	
231	37	NAGRA KHANILLA	Slum Area	055	5	HARUN RASID ALI KHAN	Male	FAJLU ALI KHAN	Muslim	General	Katcha(Grass/Thatched, Tarpuin, Wooden)	FTD2689461	476	PASCHIM BHAGBANPUR	311-312	
232	45	NAGRA KHANILLA	Slum Area	055	5	MUNUS ALI KHAN	Male	LT PHAYAJU KHAN	Muslim	General	Katcha(Grass/Thatched, Tarpuin, Wooden)	WB/31/211/327547	476	PASCHIM BHAGBANPUR	311-312	
233	50	BUTET PARA	Slum Area	056	5	SK MASLU	Male	LT SK MAYTAP	Muslim	General	Katcha(Grass/Thatched, Tarpuin, Wooden)	WB/31/211/327180	476	PASCHIM BHAGBANPUR	88/100	
234	108	DOLOW PARA	Slum Area	057	5	RABINDRANATH JANA	Male	SHUDHANSHU JANA	Hindu	General	Katcha(Grass/Thatched, Tarpuin, Wooden)	FTD-2422830	475	UTTAR DARUA	1471	
235	179	BIBIK PALU (PASCHIM)	Slum Area	059	5	RATAN GHORAI	Male	ADITYA GHORAI	Hindu	SC	Pucca(CC & Stone Stab)	595537332106	475	UTTAR DARUA	1255	
236	63	BUTET PARA	Slum Area	056	5	RUDA BIBI	Female	ALASAN KHAN	Muslim	OBC	Katcha(Grass/Thatched, Tarpuin, Wooden)	FTD2423176	476	PASCHIM BHAGBANPUR	81	
237	5	BECHHACHAKA	Non Slum Area	062	5	CHAMPA KHATUN	Female	ALI KHAN	Hindu	OBC	Katcha(Grass/Thatched, Tarpuin, Wooden)	FTD0704924	475	UTTAR DARUA	1279/1312	
238	266	MALLO PARA	Slum Area	062	5	RAJU RAUT	Male	LT AMEL RAUT	Hindu	General	Katcha(Grass/Thatched, Tarpuin, Wooden)	UCB1066588	538	MONDHARCHA K	28/1998	
239	248	MALLO PARA	Non Slum Area	062	5	SOYANI MAITY	Male	GOSTHA BHARI MAITY	Hindu	General	Katcha(Grass/Thatched, Tarpuin, Wooden)	833767091174 0	538	MONDHARCHA K	1007	

240	261	MADHIT PANA	Slum Area	062	5	SK RAJU	Male	SK MOBAROK	Muslim	General	Katcha(Grass/Thatched, Tarpulin, Wooden)	105898079888		538	MONOHARCHA K	166	
241	176	BIBI KALLI (PANCHING)	Slum Area	059	3	RINU DINDA	Female	SHAMBHUNATH DINDA	Hindu	General	Katcha(Grass/Thatched, Tarpulin, Wooden)	600690952282	WB/31/211/327433	475	UTTAR DARUA	1233/1233	
242	270	MASUD PANA	Slum Area	062	3	JAIMUDDIN ALI	Male	ALEM ALI	Muslim	General	Katcha(Grass/Thatched, Tarpulin, Wooden)	678808157005	UCB1398932	538	MONOHARCHA K	147	
243	205	MIR PABU	Slum Area	060	5	ASHOK LALA	Male	ANANTA LALA	Hindu	General	Katcha(Grass/Thatched, Tarpulin, Wooden)	958065216113		538	MONOHARCHA K	327	
244	24	MONOHARCHA K	Non Slum Area		3	KALPANA DAS	Female	LT LAKSHMINARAYAN	Hindu	General	Semi Pucca(Asbestos/Steel Sheet, Tiled)		WB/31/211/318785	538	MONOHARCHA K	107	
245	265	MASUD PANA	Slum Area	062	3	RAFIKUL ALI SAHA	Male	KALU ALI SAHA	Muslim	General	Katcha(Grass/Thatched, Tarpulin, Wooden)	974513686799	FTD2624617	538	MONOHARCHA K	265	
246	103	EDDHO PANA	Slum Area	057	5	BASED ALI KHAN	Male	RAMJAN SAHA	Muslim	General	Katcha(Grass/Thatched, Tarpulin, Wooden)	230364881057		475	UTTAR DARUA	2280/2	
247	64	BUTET PANA	Slum Area	056	5	KHALEK SEK	Male	LT KHAIU SEK	Muslim	DOC	Katcha(Grass/Thatched, Tarpulin, Wooden)	507183526680		476	PASCHIM BHAGBANPUR	46/61	
248	166	BIBI KALLI (PANCHING)	Slum Area	059	5	SANTOSH GHORAI	Male	KANTA GHORAI	Hindu	General	Katcha(Grass/Thatched, Tarpulin, Wooden)	750038000986	WB/31/211/327462	475	UTTAR DARUA	1442	
249	101	EDDHO PANA	Slum Area	057	3	RASED ALI SAHA	Male	LT RAMJAN SAHA	Muslim	General	Katcha(Grass/Thatched, Tarpulin, Wooden)	982731231544		475	UTTAR DARUA	2280/2	
250	81	BUTET PANA	Slum Area	056	5	MAHADEV ROY	Male	ASHIM ROY	Hindu	General	Katcha(Grass/Thatched, Tarpulin, Wooden)		FTD2423804	476	PASCHIM BHAGBANPUR	317	
251	100	EDDHO PANA	Slum Area	057	5	MANIK JANA	Male	GOBINDAPRASAD JANA	Hindu	General	Katcha(Grass/Thatched, Tarpulin, Wooden)	530908250289	WB/31/211/327639	475	UTTAR DARUA	1471-03	
252	125	BIBI KALLI (PANCHING)	Slum Area	058	5	MANIK GHORAI	Male	RAJUMAR	Hindu	SC	Semi Pucca(Asbestos/Steel Sheet, Tiled)		WB/31/5211/327505	476	PASCHIM BHAGBANPUR	29/350	
253	133	BIBI KALLI (PANCHING)	Slum Area	058	5	BABU GHORAI	Male	NIRANJAN	Hindu	SC	Katcha(Grass/Thatched, Tarpulin, Wooden)	84746922652		476	PASCHIM BHAGBANPUR	54	
254	256	MASUD PANA	Non Slum Area	062	3	SHAIYAD MANIARUL HOK	Male		Muslim	General	Katcha(Grass/Thatched, Tarpulin, Wooden)	814547162590	WB/31/211/318380	538	MONOHARCHA K	230	
255	247	MASUD PANA	Non Slum Area	062	3	SUBIMAL DAS	Male	LT BANABHARU DAS	Hindu	General	Katcha(Grass/Thatched, Tarpulin, Wooden)	220069038267	0	538	MONOHARCHA K	68	
256	209	MIR PANA	Slum Area	060	5	ABDUL RABID KHAN	Male	ABDUL KHALED KHAN	Hindu	General	Katcha(Grass/Thatched, Tarpulin, Wooden)	606760364195		538	MONOHARCHA K	151	
257	193	MIR PANA	Slum Area	060	5	MIR ABADU/LAMANNAN	Male	LT MIR JALUDDIN	Muslim	General	Katcha(Grass/Thatched, Tarpulin, Wooden)	601911257725		538	MONOHARCHA K	183	
258	86	BUTET PANA	Slum Area	056	5	DIPAK PRADHAN	Male	RAMCHANDRA PRADHAN	Hindu	General	Semi Pucca(Asbestos/Steel Sheet, Tiled)		WB/31/211/327121	476	PASCHIM BHAGBANPUR	415/416	
259	82	BUTET PANA	Slum Area	056	5	ALAK KUMAR ROY	Male	LT ANANTA ROY	Hindu	General	Katcha(Grass/Thatched, Tarpulin, Wooden)	564644895501		476	PASCHIM BHAGBANPUR	317	
260	174	BIBI KALLI (PANCHING)	Slum Area	059	5	SATYABM SINGH	Male	LT DHAGABAN SINGH	Hindu	General	Katcha(Grass/Thatched, Tarpulin, Wooden)		WB/31/211/327147	475	UTTAR DARUA	11	
261	65	BUTET PANA	Slum Area	056	5	SOMNATH BOSE	Male	LT ASIT BOSE	Hindu	General	Katcha(Grass/Thatched, Tarpulin, Wooden)		WB/31/211/327170	476	PASCHIM BHAGBANPUR	87	
262	124	BIBI KALLI (PANCHING)	Slum Area	058	5	RAM RATAN SINGH	Male	LT JHULANLAL SINGH	Hindu	General	Katcha(Grass/Thatched, Tarpulin, Wooden)		WB/31/211/327023	476	PASCHIM BHAGBANPUR	26/27	
263	220	MIR PANA	Slum Area	060	5	MIR BABLU	Male	LT MIR JALAL UDDIN	Muslim	General	Semi Pucca(Asbestos/Steel Sheet, Tiled)		WB/31/211/318671	538	MONOHARCHA K	148	

254	57	BUSTI PARA	Slum Area	056	5	SK RAWBUL	Male	LT SK JABBAR	Muslim	General	Katcha(Grass/Thatched, Turpulin, Wooden)	788767390118	476	PASCHIM BHAGBANPUR	16		
255	79	BUSTI PARA	Slum Area	056	5	ASIT KUMAR ROY	Male	LT ANANTA ROY	Hindu	General	Katcha(Grass/Thatched, Turpulin, Wooden)	968554439141	476	PASCHIM BHAGBANPUR	323		
266	137	BIBI KHALI (PUMBA)	Slum Area	058	5	SK SERAJUL UDDIN	Male	SK MANTAJ	Muslim	General	Semi Pucca(Asbestos/Steel Sheet, Tiled)	WB/31/211/369009	475	UTTAR DARUA	411		
267	249	MANOHARCHA	Slum Area	062	5	KHURASELAUDI SHAMA	Male	KUDARATA ALI SHAHA	Hindu	General	Katcha(Grass/Thatched, Turpulin, Wooden)	833767091174	538	MANOHARCHA	170-171		
268	76	MANOHARCHA	Non Slum Area	5	5	NWNEBAR BIBI	Female	SAFIULLA KHAN	Muslim	General	Semi Pucca(Asbestos/Steel Sheet, Tiled)	WB/16/127/351354	538	MANOHARCHA	220		
269	118	BUSTI PARA	Slum Area	058	5	PANCHANAN SARKAR	Male	LT SASANIK	Hindu	General	Semi Pucca(Asbestos/Steel Sheet, Tiled)	WB/31/211/327511	475	UTTAR DARUA	41		
270	6	MANOHARCHA	Non Slum Area	6	6	SARASWATI KALA	Female	DEBASHIS KALA	Hindu	General	Pucca(CC & stone Slab)	FTD240321	538	MANOHARCHA	707		
271	14	MANOHARCHA	Non Slum Area	6	6	RABIN DAS	Male	AMULYA DAS	Hindu	General	Katcha(Grass/Thatched, Turpulin, Wooden)	WB/31/211/321117	538	MANOHARCHA	578		
272	15	MANOHARCHA	Non Slum Area	6	6	NARAYAN DAS	Male	AMULYA DAS	Hindu	General	Katcha(Grass/Thatched, Turpulin, Wooden)	WB/31/211/321496	538	MANOHARCHA	578		
273	23	MANOHARCHA	Slum Area	6	6	PRIYARATA MAITY	Male	ABANTI	Hindu	General	Katcha(Grass/Thatched, Turpulin, Wooden)	552069469424	538	MANOHARCHA			
274	28	MANOHARCHA	Slum Area	6	6	BHABANI JANA	Female	GOKUL	Hindu	SC	Katcha(Grass/Thatched, Turpulin, Wooden)	420801937421	538	MANOHARCHA	1325		
275	29	MANOHARCHA	Slum Area	6	6	SUBRATA MANDAL	Male	SUDHIR	Hindu	General	Katcha(Grass/Thatched, Turpulin, Wooden)	94803016804	538	MANOHARCHA	1091		
276	36	MANOHARCHA	Slum Area	6	6	CHANDANA JANA(KUNDU)	Female	SUKUMAR	Hindu	SC	Katcha(Grass/Thatched, Turpulin, Wooden)	FTD1735851	538	MANOHARCHA	2159		
277	37	MANOHARCHA	Slum Area	6	6	RAMESH JANA	Male	AMULYA	Hindu	General	Katcha(Grass/Thatched, Turpulin, Wooden)	WB/31/211/309563	538	MANOHARCHA	1993		
278	38	MANOHARCHA	Slum Area	6	6	ADWAITA CHARAN JANA	Male	LT MRITYUNJAY	Hindu	General	Katcha(Grass/Thatched, Turpulin, Wooden)	FTD2124097	538	MANOHARCHA	1323		
279	43	MANOHARCHA	Slum Area	6	6	SUSMITA DAS	Female	SARBESHWAR DAS	Hindu	General	Katcha(Grass/Thatched, Turpulin, Wooden)	105820907256	538	MANOHARCHA	892		
280	51	MANOHARCHA	Non Slum Area	6	6	KALYAN SARKAR ROY	Male	LALMOHAN	Hindu	General	Katcha(Grass/Thatched, Turpulin, Wooden)	WB/31/211/321219	538	MANOHARCHA	650		
281	61	MANOHARCHA	Non Slum Area	6	6	ATANU KARAN	Male	SUBHAS CHANDRA	Hindu	General	Katcha(Grass/Thatched, Turpulin, Wooden)	FTD255214	538	MANOHARCHA	354		
282	77	KALA PARA	Slum Area	063	6	ASHALATA MALI	Female	SHADESHWAR MALI	Hindu	General	Katcha(Grass/Thatched, Turpulin, Wooden)	351516180405	WB/31/211/321564	538	MANOHARCHA	495	
283	65	MANOHARCHA	Non Slum Area	6	6	UTTAM ROY	Male	PRAPULLA ROY	Hindu	General	Semi Pucca(Asbestos/Steel Sheet, Tiled)	WB 31 211 312014	538	MANOHARCHA	997		
284	87	KALA PARA	Slum Area	063	6	PARITOSH BARIK	Male	NATABAR BARIK	Hindu	General	Katcha(Grass/Thatched, Turpulin, Wooden)	996413796678	WB/31/211/321328	538	MANOHARCHA	480/563	
285	105	KALA PARA	Slum Area	063	6	ADHAR BARIK	Male	JATINDRA	Hindu	General	Katcha(Grass/Thatched, Turpulin, Wooden)	423689676039	538	MANOHARCHA	563		
286	124	KALA PARA	Slum Area	063	6	SUDIP SAHOO	Male	LT SUBAL CHANDRA	Hindu	General	Katcha(Grass/Thatched, Turpulin, Wooden)	840031099300	FTD1689024	538	MANOHARCHA	796	
287	135	BUSTI PARA (PUMBA)	Slum Area	064	6	AJIJUL RAHAMAN SEK	Male	IUNJUS SEK	Muslim	General	Semi Pucca(Asbestos/Steel Sheet, Tiled)	WB/31/211/321590	538	MANOHARCHA			

288	172	BARKI PARA (KACHH)	Slum Area	065	6	JHANTU DALAI	Male	GOUR DALAI	Hindu	General	Katcha(Grass/Thatched, Tarpulin, Wooden)		WB/31/211/309 162	538	MANDHARCHA K	1302	
289	174	BARKI PARA (KACHH)	Slum Area	065	6	KANAI DALAI	Male	GOUR DALAI	Hindu	General	Katcha(Grass/Thatched, Tarpulin, Wooden)		WB/31/211/309 619	538	MANDHARCHA K	1302	
290	175	BARKI PARA (KACHH)	Slum Area	065	6	BILASINI DALAI	Female	MANU DALAI	Hindu	General	Katcha(Grass/Thatched, Tarpulin, Wooden)		WB/31/211/309 499	538	MANDHARCHA K	1257	
291	197	BARKI PARA (KACHH)	Slum Area	065	6	RAJA MAITI	Male	SANDYA MAITI	Hindu	General	Katcha(Grass/Thatched, Tarpulin, Wooden)	348524707839	FTD2421329	538	MANDHARCHA K		
292	207	BARKI PARA (KACHH)	Slum Area	065	6	MILAN KUMAR JANA	Male	SURHAS JANA	Hindu	General	Katcha(Grass/Thatched, Tarpulin, Wooden)	260749257803	FTD2421187	538	MANDHARCHA K	1380	
293	210	BARKI PARA (KACHH)	Slum Area	065	6	BABINDRANATH MALLIK	Male	SUDHANSHU	Hindu	General	Pucca(CC & Stone Stab)	840748671025	WB/31/211/321 060	538	MANDHARCHA K	478	
294	231	BARKI PARA (KACHH)	Slum Area	066	4	GOUR JANA	Male	SRIKANTA JANA	Hindu	General	Katcha(Grass/Thatched, Tarpulin, Wooden)		UCB0993196	538	MANDHARCHA K	1420	
295	233	BARKI PARA (KACHH)	Slum Area	066	4	MANIK KUMAR JANA	Male	KISHORI MOHAN	Hindu	General	Katcha(Grass/Thatched, Tarpulin, Wooden)		FTD1737105	538	MANDHARCHA K	1339	
296	242	BARKI PARA (KACHH)	Slum Area	066	6	SWAPAN JANA	Male	ACHINTA JANA	Hindu	General	Katcha(Grass/Thatched, Tarpulin, Wooden)		FTD1735521	538	MANDHARCHA K	1232	
297	243	BARKI PARA (KACHH)	Slum Area	066	6	PARITESH PAYRA	Male	ANAMTA PAYRA	Hindu	General	Katcha(Grass/Thatched, Tarpulin, Wooden)		WB/31/211/309 216	538	MANDHARCHA K		
298	254	BARKI PARA (KACHH)	Slum Area	066	6	SK ATIBUL	Male	HAZARUK SK	Muslim	General	Katcha(Grass/Thatched, Tarpulin, Wooden)	673465764001	UCB1349299	538	MANDHARCHA K		
299	64	INDHARCHA K	Non Slum Area		6	BASANTI PAYRYA	Female	INDU PAYRYA	Hindu	General	Katcha(Grass/Thatched, Tarpulin, Wooden)		WB/31/211/321 556	538	MANDHARCHA K	855	
300	237	MAJHI PARA	Slum Area	075	7	CHANDAN SINGH	Male	LT PANCH KARI SINGH	Hindu	General	Katcha(Grass/Thatched, Tarpulin, Wooden)	810829515592	WB/31/211/375 295	475	UTTAR DARUVA	1171	
301	154	DUTTA PARA	Slum Area	072	7	MUKTI RANI DUTTA	Female	LT KHUDRAM DUTTA	Hindu	General	Semi Pucca(Absbestos/Steel Sheet, Tiled)		WB/31/211/375 466	372	SERPUR TELENGGABAR	534	
302	129	PRADHAN PARA	Slum Area	071	7	PABIR KUMAR PRADHAN	Male	LT AJIT PRADHAN	Hindu	General	Semi Pucca(Absbestos/Steel Sheet, Tiled)		FTD1747666	372	SERPUR TELENGGABAR	129	
303	140	PRADHAN PARA	Slum Area	071	7	PANKAJ DEY	Male	LT PRAFULLA KUMAR DEY	Hindu	General	Semi Pucca(Absbestos/Steel Sheet, Tiled)		WB/31/211/339 504	372	SERPUR TELENGGABAR	517	
304	133	PRADHAN PARA	Slum Area	071	7	Sanjoy PRADHAN	Male	LT SARENDRA PRADHAN	Hindu	General	Katcha(Grass/Thatched, Tarpulin, Wooden)		WB/31/211/339 093	372	SERPUR TELENGGABAR	323	
305	1	PREMDEBARON KUDUVA	Slum Area	067	7	CHANDAN GIRI	Male	PREMANSHU GIRI	Hindu	General	Semi Pucca(Absbestos/Steel Sheet, Tiled)		FTD 2428183	372	SERPUR TELENGGABAR	161	
306	251	MAJHI PARA	Slum Area	075	7	MANUDDIN KHAN	Male	LT KERAMAT ALI KHAN	Muslim	General	Semi Pucca(Absbestos/Steel Sheet, Tiled)		WB/31/211/375 340	475	UTTAR DARUVA	1192	
307	21	GOURI PARA	Slum Area	068	7	GOURI GIRI	Male	LT GOPAL CH GIRI	Hindu	General	Katcha(Grass/Thatched, Tarpulin, Wooden)	665149934896		372	SERPUR TELENGGABAR	215	
308	244	MAJHI PARA	Slum Area	075	7	AMAL MAJHI	Male	LT SUSANTA MAJHI	Hindu	General	Semi Pucca(Absbestos/Steel Sheet, Tiled)	535059315708	WB/31/211/375 301	475	UTTAR DARUVA		
309	77	INDHARCHA K	Slum Area	069	7	SIBANI GIRI	Female	NIKHIL GIRI	Hindu	General	Semi Pucca(Absbestos/Steel Sheet, Tiled)	615338273372	FTD1815323	372	SERPUR TELENGGABAR	288	
310	15	GOURI PARA	Slum Area	068	7	NISITH GIRI	Female	LT GUNAGHAR GIRI	Hindu	General	Katcha(Grass/Thatched, Tarpulin, Wooden)	915098428146		372	SERPUR TELENGGABAR	151	
311	257	MAJHI PARA	Slum Area	075	7	SK MISKIN	Male	LT SK TAJMUR	Muslim	General	Semi Pucca(Absbestos/Steel Sheet, Tiled)		WB/31/211/375 506	475	UTTAR DARUVA	1157	

312	210	ADITHYAN PANA	Slum Area	074	7	ABED MALLIC	Male	LATE JALAL MALLIC	Muslim	General	Katcha(Grass/Thatched, Tarpuin, Wooden)		WB 31 211 375264	475	UTTAR DARUYA	1274	
313	82	SUBHANA	Slum Area	068	7	MAYNA GIRI	Female	LT NITAI GIRI	Hindu	General	Katcha(Grass/Thatched, Tarpuin, Wooden)	375543253478		372	SERPUR TELENGGABAR	215	
314	70	MONDAL PANA	Slum Area	069	7	PARUL MONDAL	Female	LT BANABIHARI MONDAL	Hindu	General	Katcha(Grass/Thatched, Tarpuin, Wooden)	FTD2429074		372	SERPUR TELENGGABAR	533	
315	54	MONDAL PANA	Slum Area	069	7	SUMAN KUMAR GIRI	Male	DILIP KUMAR GIRI	Hindu	General	Katcha(Grass/Thatched, Tarpuin, Wooden)	791180839257	UCB0994723	372	SERPUR TELENGGABAR	180	
316	204	ADITHYAN PANA	Slum Area	074	7	SK MOSTOFA	Male	LATE SK NABI UDDIN	Muslim	General	Semi Pucca(Asbestos/Steel Sheet, Tiled)		WB 31 211 375201	475	UTTAR DARUYA	1021	
317	7	SWETKUMODIN KISHOR	Slum Area	067	7	CHANDAN GIRI	Male	LT CHIRANJIB	Hindu	General	Semi Pucca(Asbestos/Steel Sheet, Tiled)		WB/31/211/339 388	372	SERPUR TELENGGABAR	153	
318	57	MONDAL PANA	Slum Area	069	7	KARTIK MAITY	Male	LT HIMANGSHU MAITY	Hindu	General	Semi Pucca(Asbestos/Steel Sheet, Tiled)	962733097521	WB/31/211/339 196	372	SERPUR TELENGGABAR	301	
319	192	ADITHYAN PANA	Slum Area	074	7	KACHI ALI KHAN	Male	LATE BASED ALI KHAN	Muslim	General	Katcha(Grass/Thatched, Tarpuin, Wooden)		FTD 2573558	475	UTTAR DARUYA	1192	
320	171	DUTTA PANA	Slum Area	072	7	SHILJI DUTTA	Female	GOPAL DUTTA	Hindu	General	Katcha(Grass/Thatched, Tarpuin, Wooden)		WB/31/211/375 430	372	SERPUR TELENGGABAR	536	
321	160	DUTTA PANA	Slum Area	072	7	BISWAJIT DUTTA	Male	LT RAMESH DUTTA	Hindu	General	Semi Pucca(Asbestos/Steel Sheet, Tiled)		WB/31/211/375 422	372	SERPUR TELENGGABAR	542	
322	79	MONDAL PANA	Slum Area	069	7	ARABINDA GIRI	Male	LT KAILASH GIRI	Hindu	General	Katcha(Grass/Thatched, Tarpuin, Wooden)	273979028820	WB/31/2113393 89	372	SERPUR TELENGGABAR	380	
323	131	PRADHAN PANA	Slum Area	071	7	ASIS KUMAR PRADHAN	Male	ACHINTYA PRADHAN	Hindu	General	Katcha(Grass/Thatched, Tarpuin, Wooden)		WB/31/211/339 552	372	SERPUR TELENGGABAR	336	
324	127	PRADHAN PANA	Slum Area	071	7	DEBASIS PRADHAN	Male	ACHINTYA PRADHAN	Hindu	General	Semi Pucca(Asbestos/Steel Sheet, Tiled)		WB/31/211/339 165	372	SERPUR TELENGGABAR	336/338	
325	27	GANI PANA	Slum Area	068	7	SHIKRISHNA GIRI	Male	LT BABATI GIRI	Hindu	SC	Katcha(Grass/Thatched, Tarpuin, Wooden)	970691281515		372	SERPUR TELENGGABAR	215/216	
326	33	GANI PANA	Slum Area	068	7	DILIP GIRI	Male	RAMPADA GIRI	Hindu	General	Katcha(Grass/Thatched, Tarpuin, Wooden)		FTD 2427219	372	SERPUR TELENGGABAR	216	
327	159	MUKHI PANA	Slum Area	075	7	MEHEBUB ALI KHAN	Male	SK ARESH UDDIN	Muslim	General	Semi Pucca(Asbestos/Steel Sheet, Tiled)		FTD1223338	475	UTTAR DARUYA		
328	110	MANGATLA PANA (PUNBA)	Slum Area	070	7	KANAILAL BARIK	Male	LT PRIYANATH BARIK	Hindu	General	Katcha(Grass/Thatched, Tarpuin, Wooden)		WB/31/211/375 516	475	UTTAR DARUYA	836	
329	217	ADITHYAN PANA	Slum Area	074	7	JHUMERA BIBI	Female	GULIAR HOSSAIN MALLICK	Muslim	General	Semi Pucca(Asbestos/Steel Sheet, Tiled)		WB 31 211 375107	475	UTTAR DARUYA	988	
330	215	ADITHYAN PANA	Slum Area	074	7	MUSTSQUI MALLICK	Male	ABOUL HOSSAN MALLICK	Muslim	General	Katcha(Grass/Thatched, Tarpuin, Wooden)		WB 31 211 375198	475	UTTAR DARUYA	1161	
331	82	MONDAL PANA	Slum Area	069	7	SNEHASIS MAITY	Male	SURBIMAL MAITY	Hindu	General	Semi Pucca(Asbestos/Steel Sheet, Tiled)		WB 31 211 339028	372	SERPUR TELENGGABAR	436	
332	64	MONDAL PANA	Slum Area	069	7	KAKOLI MAITY	Female	JAGADES MAITY	Hindu	General	Semi Pucca(Asbestos/Steel Sheet, Tiled)		WB/31/211/336 116	372	SERPUR TELENGGABAR	360	
333	48	SUBI PANA	Slum Area	068	7	HIMANGSHU SEKHAR GIRI	Male	LT REBATI BHUSAN GIRI	Hindu	General	Katcha(Grass/Thatched, Tarpuin, Wooden)		WB/31/211/339 034	372	SERPUR TELENGGABAR	215	
334	84	MONDAL PANA	Slum Area	069	7	RANJU MAITY	Female	AMAL MAITY	Hindu	General	Katcha(Grass/Thatched, Tarpuin, Wooden)		UCB1402676	372	SERPUR TELENGGABAR	435	
335	81	MONDAL PANA	Slum Area	069	7	MADHURI MAITY	Female	ARJUN MAITY	Hindu	General	Semi Pucca(Asbestos/Steel Sheet, Tiled)	266036459672	WB/31/211/339 318	372			

336	186	SAMPATI PANA	Slum Area	073	7	PARAMESWAR DAS	Male	NITYAGOPAL DAS	Hindu	General	Semi Pucca(Asbes toru/Steel Sheet, Tiled)	WB/31/211/375 496	475	UTTAR DARUYA		
337	135	PRADHAN PANA	Slum Area	071	7	BISHNA PADA SHIT	Male	LT SITARAM SHIT	Hindu	General	Semi Pucca(Asbes toru/Steel Sheet, Tiled)	WB/31/211/339 279	372	SERPUR TELENGGABAR	502	
338	166	DUJTA PANA	Slum Area	072	7	SANKAR MISHRA	Male	LT BAMADHARAN MISHRA	Hindu	General	Semi Pucca(Asbes toru/Steel Sheet, Tiled)	WB/31/211/375 229	372	SERPUR TELENGGABAR	558	
339	128	PRACHIN PANA	Slum Area	071	7	Sujoy DUTTA	Male	DEBENDRA DUTTA	Hindu	General	Semi Pucca(Asbes toru/Steel Sheet, Tiled)	WB/31/211/375 137	372	SERPUR TELENGGABAR	411	
340	66	MAJTY PANA	Slum Area	076	8	BISHWAJIT MAITI	Male	LT BARENDRA MAITI	Hindu	General	Katcha(Gras s/Thatched, Tarpulin, Wooden)	WB/31/211/360 333	373	SERPUR ETOYARIBAR	415	
341	24	SERBUN	Non Slum Area		8	PARABANDHU GHORAI	Male	BAKUL GHORAI	Hindu	General	Katcha(Gras s/Thatched, Tarpulin, Wooden)	FTD256733	373	SERPUR ETOYARIBAR	325	
342	27	SERBUN	Non Slum Area		8	PRABIR KIL PANDA	Male	SAUMENDU PANDA	Hindu	General	Semi Pucca(Asbes toru/Steel Sheet, Tiled)	WB/31/211/366 082	375	SERPUR ETOYARIBAR	221	
343	52	MAJTY PANA	Slum Area	076	8	BISHNATH DAS	Male	LT CHAMPALA DAS	Hindu	General	Katcha(Gras s/Thatched, Tarpulin, Wooden)	FTD249552	373	SERPUR ETOYARIBAR		
344	53	MAJTY PANA	Slum Area	076	8	DIPANKAR ACHARYO	Male	MAHESWER	Hindu	General	Katcha(Gras s/Thatched, Tarpulin, Wooden)	FTD2691244	373	SERPUR ETOYARIBAR		
345	65	MAJTY PANA	Slum Area	076	8	UTTAM MAITI	Male	LT BARENDRA MAITI	Hindu	General	Katcha(Gras s/Thatched, Tarpulin, Wooden)	WB/31/211/360 231	373	SERPUR ETOYARIBAR	415	
346	70	MAJTY PANA	Slum Area	076	8	MINATI MAITY	Female	LT AJOY MAITY	Hindu	General	Katcha(Gras s/Thatched, Tarpulin, Wooden)	573963699265 WB/31/211/360 341	373	SERPUR ETOYARIBAR	415	
347	84	SAS PANA (PUNBA)	Slum Area	077	8	REKHA DAS	Female	HIRALAL DAS	Hindu	General	Semi Pucca(Asbes toru/Steel Sheet, Tiled)	FTD2631166	372	SERPUR TELENGGABAR	18/534	
348	85	SAS PANA (PUNBA)	Slum Area	077	8	JOWAHARLAL DAS	Female	LT BANABHRI DAS	Hindu	General	Katcha(Gras s/Thatched, Tarpulin, Wooden)	WB/31/211/360 403	372	SERPUR TELENGGABAR	18/534	
349	87	SAS PANA (PUNBA)	Slum Area	077	8	GOUTAM DAS	Male	LT SNEHA BHUSAN DAS	Hindu	General	Semi Pucca(Asbes toru/Steel Sheet, Tiled)	WB/31/211/360 375	372	SERPUR TELENGGABAR	49	
350	88	SAS PANA (PUNBA)	Slum Area	077	8	KRISHNAGOPAL DAS	Male	LT SI HABUSAN DAS	Hindu	General	Katcha(Gras s/Thatched, Tarpulin, Wooden)	WB/31/211/360 338	372	SERPUR TELENGGABAR	51	
351	86	SAS PANA (PUNBA)	Slum Area	077	8	TAPAN MAITY	Male	NITAPADA MAITY	Hindu	General	Katcha(Gras s/Thatched, Tarpulin, Wooden)	WB/31/211/360 094	372	SERPUR TELENGGABAR	126	
352	96	SAS PANA (PUNBA)	Slum Area	077	8	SWAPAN DAS	Male	LT NARAYAN DAS	Hindu	General	Katcha(Gras s/Thatched, Tarpulin, Wooden)	WB/31/211/360 700	372	SERPUR TELENGGABAR	18/24	
353	98	SAS PANA (PUNBA)	Slum Area	077	8	MADAN DAS	Male	LT NARAYAN DAS	Hindu	General	Katcha(Gras s/Thatched, Tarpulin, Wooden)	FTD2439586	372	SERPUR ETOYARIBAR	24	
354	105	SAS PANA (PUNBA)	Slum Area	077	8	ASIT DAS	Male	AMIYA DAS	Hindu	General	Katcha(Gras s/Thatched, Tarpulin, Wooden)	WB/31/211/360 511	372	SERPUR TELENGGABAR	45	
355	106	SAS PANA (PUNBA)	Slum Area	077	8	SASANKAR DAS	Male	LT JUGAL DAS	Hindu	General	Pucca(CC & stone Slab)	WB/31/211/360 273	372	SERPUR TELENGGABAR	42/48	
356	120	SAS PANA (HS27)	Slum Area	078	8	SANDHYA RANI DAS	Female	LT ASHOK DAS	Hindu	General	Katcha(Gras s/Thatched, Tarpulin, Wooden)	WB/31/211/360 739		SERPUR ETOYARIBAR		
357	133	SAS PANA (HS27)	Slum Area	078	8	SHISHER PATRA	Male	ABHIMANYA PATRA	Hindu	General	Katcha(Gras s/Thatched, Tarpulin, Wooden)	WB 31 211 360627	373	SERPUR ETOYARIBAR	476	
358	137	SAS PANA (HS27)	Slum Area	078	8	GITANJALI DAS	Female	LT TARUN DAS	Hindu	General	Semi Pucca(Asbes toru/Steel Sheet, Tiled)	WB 31 211 360387	373	SERPUR ETOYARIBAR	493	
359	142		Slum Area	078	8	KHOKAN DAS	Male	LT SANATAN DAS	Hindu	General	Katcha(Gras s/Thatched, Tarpulin, Wooden)	WB 31 211 360473	373	SERPUR ETOYARIBAR	494	



360	177	MADHUSHA PATRA	Slum Area	079	8	RABI BARIK	Male	LT.PARIMAL	Hindu	General	Semi Pucca(Asbestos/Steel Sheet, Tiled)		UCB1073071	372	SERPUR TELENGABAR	916	
361	185	MUKUNDA PATRA	Slum Area	080	8	SUBAL MAITY	Male	LT.MUKUNDA MAITY	Hindu	General	Semi Pucca(Asbestos/Steel Sheet, Tiled)		WB/23/146/060139	373	SERPUR ETOYARIBAR	443	
362	194	MUKUNDA PATRA	Slum Area	080	8	PANCHU PATRA	Male	LT.DEBENDRA PATRA	Hindu	General	Semi Pucca(Asbestos/Steel Sheet, Tiled)		WB/31/211/360102	373	SERPUR ETOYARIBAR	388	
363	106	PANCHU PATRA	Slum Area	081	8	MOHANLAL MAITI	Male	LT.DHANANJAY MAITI	Hindu	General	Katcha(Grass/Thatched, Tarpulin, Wooden)		WB/31/211/366245	373	SERPUR ETOYARIBAR	305/307	
364	207	PANCHU PATRA	Slum Area	081	8	SHOBHANLAL MAITI	Male	LT.DHANANJAY MAITI	Hindu	General	Katcha(Grass/Thatched, Tarpulin, Wooden)		WB/31/211/366316	373	SERPUR ETOYARIBAR	305/307	
365	208	PANCHU PATRA	Slum Area	081	8	MANGORINDA MAITY	Male	LT.KANGAL MAITY	Hindu	General	Katcha(Grass/Thatched, Tarpulin, Wooden)		FTD0693374	373	SERPUR ETOYARIBAR	127	
366	209	PANCHU PATRA	Slum Area	081	8	JAMUNA MAITI	Female	LT.KANAI MAITI	Hindu	General	Katcha(Grass/Thatched, Tarpulin, Wooden)		WB/31/211/366172	373	SERPUR ETOYARIBAR	172	
367	232	PANCHU PATRA	Slum Area	081	8	SWAPAN KUMAR BARIK	Male	LT.RAMANI KANTA BARIK	Hindu	OBC	Katcha(Grass/Thatched, Tarpulin, Wooden)	745545598144	WB/31/211/360443	372	SERPUR TELENGABAR	95	
368	236	PANCHU PATRA	Slum Area	081	8	RANJAN DAS	Male	LT.BANBIHARI DAS	Hindu	General	Semi Pucca(Asbestos/Steel Sheet, Tiled)		WB/31/211/360577	372	SERPUR TELENGABAR	18/534	
369	256	MANGORINDA MAITY	Slum Area	082	8	NANDIRA MAITY	Female	LT.PRAVAT MAITY	Hindu	General	Katcha(Grass/Thatched, Tarpulin, Wooden)		WB/31/211/366320	373	SERPUR ETOYARIBAR	6	
370	272	SANTIN PATRA	Slum Area	083	8	PRASANJAN DAS	Male	LT.ATUL DAS	Hindu	General	Katcha(Grass/Thatched, Tarpulin, Wooden)		WB/31/211/366108	373	SERPUR ETOYARIBAR	210/405	
371	273	SANTIN PATRA	Slum Area	083	8	GIJNTAL BAR	Female	HOGEN BAR	Hindu	General	Semi Pucca(Asbestos/Steel Sheet, Tiled)		WB/31/211/366411	373	SERPUR ETOYARIBAR	65	
372	282	SANTIN PATRA	Slum Area	083	8	BHAPANI PHARI	Female	LT.SHYAMAPADA PAHARI	Hindu	General	Katcha(Grass/Thatched, Tarpulin, Wooden)		WB/31/211/366432	372	SERPUR ETOYARIBAR	186	
373	278	SANTIN PATRA	Slum Area	083	8	RANJIT MANDAL	Male	LT.ABANTI MANDAL	Hindu	General	Katcha(Grass/Thatched, Tarpulin, Wooden)		WB/31/211/366024	373	SERPUR ETOYARIBAR	34	
374	63	MAITY PATRA	Slum Area	075	8	SANJOY MAITY	Male	ASIT MAITY	Hindu	General	Katcha(Grass/Thatched, Tarpulin, Wooden)		FTD1750710	373	SERPUR ETOYARIBAR	435	
375	278	SANTIN PATRA	Slum Area	083	8	RANJIT MANDAL	Male	LT.ABANTI MANDAL	Hindu	General	Katcha(Grass/Thatched, Tarpulin, Wooden)		WB/31/211/366024	373	SERPUR ETOYARIBAR	34	
376	10	MADHUSHA PATRA	Non Slum Area		8	MANIK KUMAR JANA	Male	LT.AMBLYA JANA	Hindu	General	Pucca(CC & Stone Slab)		WB/31/211/3360705	475	UTTAR DARJUYA	76	
377	68	MAITY PATRA	Slum Area	076	8	SUKUNTA MAITY	Male	LT.SHUOHANSHU MAITY	Hindu	General	Katcha(Grass/Thatched, Tarpulin, Wooden)		FTD1225317	373	SERPUR ETOYARIBAR	434	
378	33	MAITY PATRA	Slum Area	075	8	DEBKUMAR PATRA	Male	SURENDRA	Hindu	SC	Katcha(Grass/Thatched, Tarpulin, Wooden)		WB/31/211/333191	373	SERPUR ETOYARIBAR	408	
379	184	MUKUNDA PATRA	Slum Area	080	8	PUTUL MAITY	Female	LT.BABULAL MAITY	Hindu	General	Katcha(Grass/Thatched, Tarpulin, Wooden)		FTD1820737	373	SERPUR ETOYARIBAR		
380	98	MANGORINDA MAITY	Slum Area	084	9	SANCHITA THAT	Female	LT.JITEN THAT	Hindu	SC	Katcha(Grass/Thatched, Tarpulin, Wooden)	716776179237	WB/31/211/348134	370	ATHILAGARI	816	
381	35	ATHILAGARI	Non Slum Area		9	ANMESH DEY	Male	LT.CHARUCHANDRA DEY	Hindu	General	Semi Pucca(Asbestos/Steel Sheet, Tiled)	370285243466	UCB1153121	370	ATHILAGARI	1346	
382	49	ATHILAGARI	Slum Area	064	9	TAPAN KUMAR KARAN	Male	LT.NIMAI KARAN	Hindu	General	Pucca(CC & Stone Slab)	475122191805	WB/31/211/333437	370	ATHILAGARI	994	
383	13	ATHILAGARI	Non Slum Area		9	PRADIP KHANDA	Male	LT.RAMANI KANTA	Hindu	General	Pucca(CC & Stone Slab)		WB/31/211/333036	370	ATHILAGARI	1380	

























384	21	ATHILAGARI	Non Slum Area		9	SANJOY KHANDA	Male	LT RAMAI KHANDA	Hindu	General	Semi Pucca(Asbes torus/Steel Sheet, Tiled)		WB/31/211/333 334	370	ATHILAGARI	1378	
385	91	HATABARI	Slum Area	084	9	NARAYAN GHORAI	Male	LATE BARENDRANATH GHORAI	Hindu	SC	Katcha(Grass/Thatched, Tarpuin, Wooden)	23213312079	0	369	HATABARI	128	
386	40	ATHILAGARI	Non Slum Area		9	SWARUPESH DAS	Male	LT SAKTIPADA DAS	Hindu	General	Katcha(Grass/Thatched, Tarpuin, Wooden)	686171077626	WB/31/211/333 247	370	ATHILAGARI	1074	
387	80	MAITI PARA	Slum Area	085	9	BALAI CHANDRA DAS	Male	LET SURENDRA NATH DAS	Hindu	SC	Semi Pucca(Asbes torus/Steel Sheet, Tiled)	724853966427	WB/31/211/348 065	370	ATHILAGARI	825	
388	2	HATABARI	Non Slum Area		9	BINAPANY RATH	Female	MRINMAY RATH	Hindu	General	Pucca(CC & stone Slab)	765470521208		369	HATABARI	166	
389	77	MAITI PARA	Slum Area	085	9	BHARTI PAYRA	Female	JAGADISH	Hindu	General	Semi Pucca(Asbes torus/Steel Sheet, Tiled)	963317781861	0	369	HATABARI	262	
390	7	HATABARI	Non Slum Area		9	ALAK PRADHAN	Male	LATE HARADHAN PRADHAN	Hindu	General	Katcha(Grass/Thatched, Tarpuin, Wooden)		WB/31/211/345 058	369	HATABARI	3422	
391	19	ATHILAGARI	Non Slum Area		9	SUNIRMAL SAHOO	Male	LT.SUKUMER SAHOO	Hindu	OBC	Semi Pucca(Asbes torus/Steel Sheet, Tiled)	233005070271	WB/31/211/333 188	370	ATHILAGARI	1302	
392	20	ATHILAGARI	Non Slum Area		9	BASUDEB THAT	Male	UTTAM THAT	Hindu	OBC	Semi Pucca(Asbes torus/Steel Sheet, Tiled)	18201034570		369	HATABARI	542	
393	119	DUTTA PARA	Slum Area	091	10	SWAPAN KUMAR NAYAK	Male	HEMANTA	Hindu	General	Katcha(Grass/Thatched, Tarpuin, Wooden)	383696778365		371	SERPUR KHARIKABARI	107	
394	93	MAITI PARA	Slum Area	090	10	LALMOHAN BERA	Male	BIPUL BERA	Hindu	General	Katcha(Grass/Thatched, Tarpuin, Wooden)	646261823532		371	SERPUR KHARIKABARI	4,6,7,8,9,11	
395	17	MAITI PARA	Slum Area	086	10	DEBDUTTA MIRDYA	Male	LT BNOD	Hindu	General	Katcha(Grass/Thatched, Tarpuin, Wooden)	252645790862		370	Athilagari	1095	
396	13	MAITI PARA	Slum Area	086	10	ANIMA MANNA	Female	GOUTAM MANNA	Hindu	General	Semi Pucca(Asbes torus/Steel Sheet, Tiled)	740969143254		370	Athilagari	1399	
397	16	MAITI PARA	Slum Area	086	10	NITISH MAIHI	Male	LT SUSHIL	Hindu	General	Semi Pucca(Asbes torus/Steel Sheet, Tiled)	456320139022		370	Athilagari	1399	
398	20	MAITI PARA	Slum Area	086	10	TUTUMANI MAITY	Female	JAGANATH MAITY	Hindu	General	Katcha(Grass/Thatched, Tarpuin, Wooden)		FD2568341	370	Athilagari	1101	
399	21	MAITI PARA	Slum Area	086	10	SHAMBHU MAJHI	Male	LT BIHARILAL	Hindu	General	Katcha(Grass/Thatched, Tarpuin, Wooden)	985958965109		370	Athilagari	1407	
400	25	MAITI PARA	Slum Area	086	10	SAROJINI MAJHI	Female	MURARI MOHAN	Hindu	General	Katcha(Grass/Thatched, Tarpuin, Wooden)	409677107131		370	Athilagari	1408	
401	22	MAITI PARA	Slum Area	086	10	ANADI MAJHI	Male	LT AJIT	Hindu	General	Semi Pucca(Asbes torus/Steel Sheet, Tiled)	627241230973		370	Athilagari	621	
402	28	MAITI PARA	Slum Area	086	10	KALPANA PRADHAN	Female	LT. NAGENDRA NATH GIRI	Hindu	General	Pucca(CC & stone Slab)	389736348507		370	Athilagari	1027	
403	34	DAS PARA	Slum Area	087	10	PIJUSH KANTI MONDAL	Male	NAGENDRA NATH	Hindu	General	Semi Pucca(Asbes torus/Steel Sheet, Tiled)	647684093979		370	Athilagari	2129	
404	41	ROSA PARA	Slum Area	088	10	TRILOKSH BERA	Male	LT RAJNIKANTA BERA	Hindu	General	Pucca(CC & stone Slab)	222808586976		370	Athilagari	1210	
405	70	PRADHAN PARA	Slum Area	089	10	SUKUMAR JANA	Male	NIRENDRANATH JANA	Hindu	General	Katcha(Grass/Thatched, Tarpuin, Wooden)		FD1220920	370	Athilagari	1856	
406	78	MAITI PARA	Slum Area	090	10	AJIT KUMAR MAITY	Male	LT TRILAKYA NATH	Hindu	General	Katcha(Grass/Thatched, Tarpuin, Wooden)	707339892096		371	SERPUR KHARIKABARI	198	
407	76	MAITI PARA	Slum Area	090	10	IGAUTAM MAITI	Male	ANIL BARAN	Hindu	General	Semi Pucca(Asbes torus/Steel Sheet, Tiled)	504014710522		371	SERPUR KHARIKABARI	91	

























408	82	MAITY PARA	Slum Area	090	10	SAMIRAN MAITY	Male	SUDHIR MAITY	Hindu	General	Katcha(Grass/Thatched, Tarpulin, Wooden)	927803599159						
409	86	MAITY PARA	Slum Area	090	10	JOSHOR MAITY	Male	KANAILAL MAITY	Hindu	General	Katcha(Grass/Thatched, Tarpulin, Wooden)	932501281680						
410	97	MAITY PARA	Slum Area	090	10	SUSANTA BERA	Male	KANAILAL BERA	Hindu	General	Katcha(Grass/Thatched, Tarpulin, Wooden)	356971808074						
411	74	PNACHAN PARA	Slum Area	089	10	BALAI PRADHAN	Male	LT SANTOSH PRADHAN	Hindu	General	Katcha(Grass/Thatched, Tarpulin, Wooden)	450847301550		370	Athlagori	1422		
412	80	MAITY PARA	Slum Area	090	10	GOURIRANI MAITI	Female	ABHIMANYU MAITI	Hindu	General	Katcha(Grass/Thatched, Tarpulin, Wooden)		WB/32/211/330779		371			
413	113	MAITY PARA	Slum Area	090	10	MILAN MAITY	Male	SUSHANTA	Hindu	General	Katcha(Grass/Thatched, Tarpulin, Wooden)	663844559587			371	SERPUR KHARIKABARI		
414	114	MAITY PARA	Slum Area	091	10	TUSHAR KANTI ACHARYA	Male	ABANI KUMAR	Hindu	General	Katcha(Grass/Thatched, Tarpulin, Wooden)	502892555941			371	SERPUR KHARIKABARI	46/48/49	
415	118	MAITY PARA	Slum Area	091	10	PASHUPATI NAYAK	Male	HEMANTA KUMAR	Hindu	General	Katcha(Grass/Thatched, Tarpulin, Wooden)	48916618921			371	SERPUR KHARIKABARI	103/107	
416	11	NGARMAN	Non Slum Area		11	KALYANI BERA	Female	LT ARABINDA	Hindu	SC	Semi Pucca(Asbestos/Steel Sheet, Tiled)		WB/31/211/342284		369	HATABARI	4,24,414	
417		KUNARPUR	Slum / Non Slum	95	11	RABINDRA NATH MALI	Male	LATE NABADWIP MALI			Semi Pucca(Asbestos/Steel Sheet, Tiled)	773746299526			367	KUNARPUR	1274	
418		KUNARPUR	Slum	95	11	Lakshmi Pradhan	Female	Rasudeb Pradhan			Semi Pucca(Asbestos/Steel Sheet, Tiled)	546251273601			367	KUNARPUR	1278	
419	32	MAITY PARA (SUSANTA)	Slum Area	085	11	SAMBHU MAJI	Male	BIBHUTI MAJI	Hindu	General	Katcha(Grass/Thatched, Tarpulin, Wooden)	637032291223			367	KUNARPUR, MAGHIPARA	1460	
420	33	MAITY PARA (SUSANTA)	Slum Area	085	11	SHASANKA MAJI	Male	RANJIT MAJI	Hindu	General	Katcha(Grass/Thatched, Tarpulin, Wooden)		UCB5497940		367	KUNARPUR(ANGSH)	1460	
421	35	MAITY PARA (SUSANTA)	Slum Area	085	11	SIBSANKAR MAJI	Male	RANJIT MAJI	Hindu	SC	Katcha(Grass/Thatched, Tarpulin, Wooden)		UCB1397009		367	KUNARPUR(ANGSH)	1460	
422		KUNARPUR	Slum	095	11	AJIT KUMAR DAS	Male	KALACHAND	Hindu	General	Semi Pucca(Asbestos/Steel Sheet, Tiled)	846794917059			367	KUNARPUR	1,305	
423	40	MAITY PARA (SUSANTA)	Slum Area	085	11	MRIGENDRANATH MAJI	Male	BRIBBAN MAJI	Hindu	ORC	Semi Pucca(Asbestos/Steel Sheet, Tiled)	433588177999			367	KUNARPUR	147,81,454	
424	71		Slum Area	094	11	FALGUNI DAS	Male	MAANDRA NATH DAS	Hindu	General	Katcha(Grass/Thatched, Tarpulin, Wooden)		UCB1065499		367	KUNARPUR		
425	80	MAITY PARA	Slum Area	085	11	SWARNAMOYEE SHEET	Female	SANKAR SHEET	Hindu	SC	Katcha(Grass/Thatched, Tarpulin, Wooden)		851307673194					
426	81	MAITY PARA (SUSANTA)	Slum Area	083	11	GAYATRI MAJI	Female	LT KRISHNAPADA MAJI	Hindu	General	Katcha(Grass/Thatched, Tarpulin, Wooden)		WB/31/211/312717		367	KUNARPUR	1460367	
427		MAITY PARA	Slum Area	085	11	RAMKRISHNA PRADHAN	Male	ASHOK PRADHAN	Hindu	General	Katcha(Grass/Thatched, Tarpulin, Wooden)	612641874046			367	KUNARPUR	1039	
428	105	MAITY PARA	Slum Area	085	11	GOLURI SHIT	Female	SHIBPRASAD SHIT	Hindu	General	Semi Pucca(Asbestos/Steel Sheet, Tiled)	379091955628			367	KUNARPUR(ANGSH)	1498	
429	106	MAITY PARA	Slum Area	085	11	RINA SHIT	Female	GOPAL SHIT	Hindu	SC	Katcha(Grass/Thatched, Tarpulin, Wooden)		VCB1150507		367	KUNARPUR	1498	
430	107	SHIT PARA	Slum Area	086	11	bishwajit bera	Male	BIJMAL CHANDA BERA	Hindu	General	Semi Pucca(Asbestos/Steel Sheet, Tiled)		WB/31/21/312284		538	KUNARPUR	418	
431	130	SHIT PARA	Slum Area	086	11	RUBI JANA	Female	SUKMAR JANA	Hindu	General	Katcha(Grass/Thatched, Tarpulin, Wooden)	562098291473			367	KUNARPUR		

























432	112	SHY PARA	Slum Area	096	11	ANUP BERA	Male	LT.DHRUBA CHARAN	Hindu	SC	Katcha(Grass/Thatched, Tarpuin, Wooden)		WB/31/211/312300	367	KUNARPUR	1125		
433		MAJHI PARA	Slum Area	093	11	DOLI BERA	Female	NONIGOPAL BERA	Hindu	SC	Semi Pucca(Abestos/Steel Sheet, Tiled)	394620236157		367	KUNARPUR	99		
434	135	SHY PARA	Slum Area	096	11	MIRIDULA BERA	Female	LT.SANTOSH BERA	Hindu	General	Katcha(Grass/Thatched, Tarpuin, Wooden)	716225214418		367	KUNARPUR	1450		
435	164	KRISHNAKANTA KANTA PURKH PARA	Slum Area	097	11	KISOR SINGH	Male	MAHENDRA SINGH	Hindu	General	Katcha(Grass/Thatched, Tarpuin, Wooden)		FTD2628287	367	HATABARI	1237		
436	168	KRISHNAKANTA KANTA PURKH PARA	Slum Area	097	11	RANJIT PATRA	Male	NIMAI PATRA	Hindu	SC	Katcha(Grass/Thatched, Tarpuin, Wooden)	254774522780		UCB1064237	367	SUBDIVISION KUNARPUR	1247	
437	173	KRISHNAKANTA KANTA PURKH PARA	Slum Area	097	11	JOYKRISHNA MONDAL	Male	MAANTU	Hindu	General	Katcha(Grass/Thatched, Tarpuin, Wooden)			FTD2766483	367	KUNARPUR	1713	
438	175	KRISHNAKANTA KANTA PURKH PARA	Slum Area	097	11	SATTOSH MONDAL	Male	LT.BADAL CHANDRA	Hindu	General	Katcha(Grass/Thatched, Tarpuin, Wooden)	728894803346		WB/31/211/312246				
439	177	KRISHNAKANTA KANTA PURKH PARA	Slum Area	097	11	PURNENDU MONDAL	Male	SUKUMER	Hindu	General	Katcha(Grass/Thatched, Tarpuin, Wooden)	456269644032		FTD2415164	367	KUNARPUR	1711	
440	181	KRISHNAKANTA KANTA PURKH PARA	Slum Area	097	11	GOURI BERA	Female	BHUTNATH	Hindu	General	Katcha(Grass/Thatched, Tarpuin, Wooden)			WB/31/211/312856	367	KUNARPUR	1758	
441	149	KRISHNAKANTA KANTA PURKH PARA	Slum Area	097	11	ATINDRA KUMAR BERA	Male	RAICHAND BERA	Hindu	SC	Katcha(Grass/Thatched, Tarpuin, Wooden)	979684490301						
442	85	MAJHI PARA	Slum Area	095	11	AMIT PATTANAYAK	Male	SUDHAMY PATTANAYAK	Hindu	General	Pucca(CC & stone Slab)	46852678177			367	KUNARPUR	1478	
443	90	MAJHI PARA	Slum Area	095	11	DEBABRATA MAJHI	Male	HARADHAN MAJHI	Hindu	OBC	Katcha(Grass/Thatched, Tarpuin, Wooden)	652187527580			367	KUNARPUR	1478	
444	24	MAJHI PARA (DANGHONG)	Slum Area	093	11	PRAMOD SAHOO	Male	SAHADEV SAHOO	Hindu	General	Pucca(CC & stone Slab)			FTD2414811	367	KUNARPUR	1462	
445	1	CHANDRANAGAR (Non Slum Area)			11	DIPAK RAY	Male	SURENDRA NATH	Hindu	General	Pucca(CC & stone Slab)			WB/31/211/308178	367	SUBDIVISION KUNARPUR	1673	
446	182	KRISHNAKANTA KANTA PURKH PARA	Slum Area	097	11	BHAGABATI MAJHI	Female	BIMAL	Hindu	General	Katcha(Grass/Thatched, Tarpuin, Wooden)			WB/31/211/312343	367	KUNARPUR		
447	148	KRISHNAKANTA KANTA PURKH PARA	Slum Area	097	11	MAMANI SEN	Female	GOPAL SEN	Hindu	General	Katcha(Grass/Thatched, Tarpuin, Wooden)			UCB1150937	367	KUNARPUR		
448	65	MAJHI PARA (JITTA)	Slum Area	094	11	ATUL NANDI	Male	KARTIK NANDI	Hindu	General	Katcha(Grass/Thatched, Tarpuin, Wooden)			WB/31/211/312112	368	KUNARPUR		
449	66	MAJHI PARA (JITTA)	Slum Area	094	11	MAKHAN DALAPATI	Male	MURARI DALAPATI	Hindu	General	Katcha(Grass/Thatched, Tarpuin, Wooden)			WB/31/211/312710	368	KUNARPUR		
450	153	KRISHNAKANTA KANTA PURKH PARA	Slum Area	097	11	SEULI MANNA	Female	SWAPAN MANNA	Hindu	General	Katcha(Grass/Thatched, Tarpuin, Wooden)			ONT2393478	367	KUNARPUR(A NCSH)		
451	54	MAJHI PARA (JITTA)	Slum Area	094	11	SHEFALI MIDYA	Female	SUBRATA MIDYA	Hindu	General	Katcha(Grass/Thatched, Tarpuin, Wooden)	574920873966			368	AJANBARI		
452	157	KRISHNAKANTA KANTA PURKH PARA	Slum Area	097	11	SIBSANKAR GAYEN	Male	SURESH CHANDRA GAYEN	Hindu	General	Katcha(Grass/Thatched, Tarpuin, Wooden)			WB/31/211/525261	367	KUNARPUR		
453	72	MAJHI PARA (JITTA)	Slum Area	094	11	HABULAL DAS	Male	LT.HAREKRISHNA DAS	Hindu	General	Katcha(Grass/Thatched, Tarpuin, Wooden)	993739729358		FTD1231745	368	SUBDIVISION KUNARPUR		
454		KRISHNAKANTA KANTA PURKH PARA	SLUM	097	11	ATASI SAHOO	Female	LATE HARADHAN			Katcha(Grass/Thatched, Tarpuin, Wooden)	444317029470		GID2576568	367	KUNARPUR		
455		KRISHNAKANTA KANTA PURKH PARA	SLUM	097	11	ALAKA SAHOO	Female	GOURHARI SAHOO			Katcha(Grass/Thatched, Tarpuin, Wooden)	948223410265		JCB1387927	367	KUNARPUR		

456	34	MAJI PARI (DASHIN)	Slum Area	093	11	RANJIT MAJI	Male	BIBHUTI MAJI	Hindu	General	Semi Pucca(Asbestos/Steel Sheet, Tiled)	440947165870	367	KUMARPUR	1460	
467	45	MAJI PARI (DASHIN)	Slum Area	093	11	BASANTI DAS	Female	PURANDA CHANDRA DAS	Hindu	General	Katcha(Grass/Thatched, Tarpuin, Wooden)	WB/31/211/312486	367	KUMARPUR		
468	30	MAJI PARI (DASHIN)	Slum Area	093	11	PARUL MONDAL	Female	CHITTARANJAN MONDAL	Hindu	General	Katcha(Grass/Thatched, Tarpuin, Wooden)	FTD2797223	367	KUNGARPUR	1454	
469	134	MAJI PARI	Slum Area	096	11	REBOTTI MANDAL	Female	LT DILIP MANDAL	Hindu	General	Semi Pucca(Asbestos/Steel Sheet, Tiled)	FTD1232255	367	KUNGARPUR	1570	
469		KRISHNABACHARI KANTA PUSKAR PARI	Slum Area	097	11	KHOKAN BERA	Male	BHUTHNATH BERA	Hindu	General	Semi Pucca(Asbestos/Steel Sheet, Tiled)	882414195840	367	KUNGARPUR	1742	
461		KRISHNABACHARI KANTA PUSKAR PARI	Slum	097	11	TRIDIP GIRI	Male	TAPAN GIRI			Semi Pucca(Asbestos/Steel Sheet, Tiled)	690656785084	367	KUMARPUR	1237	
462		KRISHNABACHARI KANTA PUSKAR PARI	Slum	097	11	BANDANA BERA	Female	CHANDAN BERA			Semi Pucca(Asbestos/Steel Sheet, Tiled)	306435564504	367	KUMARPUR	1615	
463		MAJI PARI (DASHIN)	Slum	099	11	TAPAN KUMAR PAL	Male	GYANENDRA PAL			Semi Pucca(Asbestos/Steel Sheet, Tiled)	606534478531	367	KUMARPUR	1460	
464		MAJI PARI (DASHIN)	Slum	098	11	ENAKSHI JANA BERA	Female	DEBASIS BERA			Semi Pucca(Asbestos/Steel Sheet, Tiled)	874607700416	367	KUMARPUR	1460	
465		MAJI PARI (DASHIN)	Slum	099	11	BABLI BERA	Female	NARAYAN PRADHAN			Semi Pucca(Asbestos/Steel Sheet, Tiled)	509776943287	367	KUMARPUR	1034	
466		KRISHNABACHARI KANTA PUSKAR PARI	Slum	097	11	SHYHADIP MONDAL	Male	SUBHAS MONDAL			Semi Pucca(Asbestos/Steel Sheet, Tiled)	564834781619	367	KUMARPUR	1713	
467		KUNGARPUR	Slum	95	11	KRISHNAPRASAD BERA	Male	SURENDRA BERA			Semi Pucca(Asbestos/Steel Sheet, Tiled)	271916607442	367	KUMARPUR	1120	
468	2	MAJTI PARI	Non Slum Area		11	BIMAL MAL	Male	SATIS MAL	Hindu	General	Katcha(Grass/Thatched, Tarpuin, Wooden)	453991196333	368	KUNGARPUR	381	
469	47	DEE BHAGAN	Non Slum Area		11	MANIK LAL MISHRA	Male	LT GOBINDA MISHRA	Hindu	General	Katcha(Grass/Thatched, Tarpuin, Wooden)	WB/31/211/306433	367	KUNGARPUR	561	
470	46	DEE BHAGAN	Non Slum Area		11	SABITA JANA	Female	ANUP JANA	Hindu	General	Katcha(Grass/Thatched, Tarpuin, Wooden)	WB/31/211/306334	367	KUNGARPUR	580	
471	8	MAJTI PARI	Non Slum Area		11	GOURI RANI MAJTY	Female	LET JAGAT MAJTY	Hindu	General	Semi Pucca(Asbestos/Steel Sheet, Tiled)	WB 31 211 306605	367	KUNGARPUR	433	
472	62	ACHARJEE PARI	Slum Area	098	11	MOUSUMI ACHARJEE	Female	SAKTI PADA ACHARJEE	Hindu	General	Katcha(Grass/Thatched, Tarpuin, Wooden)	FTD2691673	367	KUNGARPUR	781/1642	
473	123	CHANDA PARI	Slum Area	100	11	PIUSH KANTI BHUNJA	Male	PITAMWAR BHUNJA	Hindu	General	Katcha(Grass/Thatched, Tarpuin, Wooden)	WB/31/211/306263	367	KUNGARPUR	515/516/517	
474	87	DOLAI PARI	Slum Area	099	11	SONALI JANA	Female	NIRMAL JANA	Hindu	SC	Katcha(Grass/Thatched, Tarpuin, Wooden)	JWP2017820	367	KUNGARPUR	1466	
475	80	DOLAI PARI	Slum Area	099	11	BIRESWAR JANA	Male	LT NIRANJAN JANA	Hindu	SC	Katcha(Grass/Thatched, Tarpuin, Wooden)	WB/31/211/315079	367	KUNGARPUR	1483	
476	83	DOLAI PARI	Slum Area	099	11	SANDHYA DOLAI	Female	LT RATAN DOLAI	Hindu	SC	Katcha(Grass/Thatched, Tarpuin, Wooden)	WB/31/211/313476				
477	107	CHANDA PARI	Slum Area	100	11	GOURI MAJTY	Female	MADAN MAJTY	Hindu	General	Katcha(Grass/Thatched, Tarpuin, Wooden)	FTD1736768				
478	112	CHANDA PARI	Slum Area	100	11	SURAJIT PANDA	Male	HARSHIKESH PANDA	Hindu	General	Katcha(Grass/Thatched, Tarpuin, Wooden)	FTD127967	367	KUNGARPUR	556	
479	110	CHANDA PARI	Slum Area	100	11	CHABI RANI CHANDA	Female	LT KALI SANKAR CHANDA	Hindu	General	Katcha(Grass/Thatched, Tarpuin, Wooden)	FTD0589465	367	KUNGARPUR	558	






















480	157	INDIA PANA	Slum Area	103	12	SUSANTA PANOA	Male	PRASHAR PANOA	Hindu	General	Katcha(Grass/Thatched, Tarpulin, Wooden)	FTD2116853	367	KUNGARPUR	722	
481	23	MAITY PANA	Non Slum Area		12	DHURJATI MAITY	Male	LT JOGENDRA MAITY	Hindu	General	Katcha(Grass/Thatched, Tarpulin, Wooden)	WB 31 211 306004	367	KUNGARPUR	319	
482	108	CHANDRA PANA	Slum Area	100	12	ANGSHUMAN BERA	Male	SACHINDRA BERA	Hindu	General	Katcha(Grass/Thatched, Tarpulin, Wooden)	WB/31/211/315 435	367	KUNGARPUR	1117	
483	111	CHANDRA PANA	Slum Area	100	12	KRISHWENDU KARAN	Male	HARIPADA KARAN	Hindu	General	Katcha(Grass/Thatched, Tarpulin, Wooden)	WB/31/211/306 193	367	KUNGARPUR	518	
484	120	CHANDRA PANA	Slum Area	100	12	INDHIRMOY MAITY	Male	LT ABHAY MAITY	Hindu	General	Katcha(Grass/Thatched, Tarpulin, Wooden)	WB/31/211/315 455	367	KUNGARPUR	94	
485	94	SOULI PANA	Slum Area	099	12	RITA ROUTH	Female	MIRHAL ROUTH	Hindu	General	Katcha(Grass/Thatched, Tarpulin, Wooden)	FTD2417137	368	KUNGARPUR	1898	
486	45	DEY BHABAN	Non Slum Area		12	TAPAN KR. MISHRA	Male	LT GOBINDA MISHRA	Hindu	General	Katcha(Grass/Thatched, Tarpulin, Wooden)	WB/31/211/306 468	368	KUNGARPUR	681	
487	117	CHANDRA PANA	Slum Area	100	12	DUSTU BERA	Male	LT SRIPATI BERA	Hindu	General	Katcha(Grass/Thatched, Tarpulin, Wooden)	FTD2567204	367	KUNGARPUR	895	
488	4	MAITY PANA	Non Slum Area		12	SUVENDU MAITY	Male	LATE KAMAL KR. MAITY	Hindu	General	Katcha(Grass/Thatched, Tarpulin, Wooden)	UCB 1348715	367	KUNGARPUR	419	
489	25	MAHARATHI ROAD	Non Slum Area		12	ARATI MAITY	Female	SUBHAS MAITY	Hindu	General	Katcha(Grass/Thatched, Tarpulin, Wooden)	FTD 0592964	367	KUNGARPUR	1880	
490	42	DEY BHABAN	Non Slum Area		12	ASIM JANA	Male	LT ATUL CHANDRA JANA	Hindu	General	Katcha(Grass/Thatched, Tarpulin, Wooden)	FTD0589614	367	KUNGARPUR	580	
491	52	ACHERJEE PANA	Slum Area	098	12	DINESH SUPAKAR	Male	BIKASH SUPAKAR	Hindu	General	Katcha(Grass/Thatched, Tarpulin, Wooden)	FTD2255008	367	KUNGARPUR	1846	
492	64	ACHERJEE PANA	Slum Area	098	12	NETISH DAS	Male	LT PRABODH CH. DAS	Hindu	General	Katcha(Grass/Thatched, Tarpulin, Wooden)	WB/31/211/315 576	367	KUNGARPUR	1109	
493	65	ACHERJEE PANA	Slum Area	098	12	BISHNU PADA KADAR	Male	LT AVYINASH KANDAR	Hindu	General	Katcha(Grass/Thatched, Tarpulin, Wooden)	WB/31/211/315 295	367	KUNGARPUR	1107	
494	72	ACHERJEE PANA	Slum Area	098	12	HRSHIKESH GIRI	Male	LT BHUBAN GIRI	Hindu	General	Katcha(Grass/Thatched, Tarpulin, Wooden)	WB/31/211/315 258	367	KUNGARPUR	1100	
495	73	SOULI PANA	Slum Area	099	12	SUJATA JANA	Female	LT BIMAL JANA	Hindu	General	Katcha(Grass/Thatched, Tarpulin, Wooden)	FTD 2687879	367	KUNGARPUR	1466	
496	7	MAITY PANA	Non Slum Area		12	BHAGARATI MAITY	Female	BADAL KR. MAITY	Hindu	General	Katcha(Grass/Thatched, Tarpulin, Wooden)	753205701426	367	KUNGARPUR	421	
497	39	KUNARPUR	Non Slum Area		12	DULAL JANA	Male	SUBIMAL JANA	Hindu	General	Semi Pucca(Rabotors/Steel Sheet, Tiled)	WB 31 211 315486	367	KUNGARPUR	822	
498	153	INDIA PANA	Slum Area	101	12	KRISHNA SINGH	Female	LT BISWAJIT SINGH	Hindu	General	Katcha(Grass/Thatched, Tarpulin, Wooden)	WB/31/211/306 458				
499	161	INDIA PANA	Slum Area	102	12	KANCHAN MANNA	Female	RABI SANKAR MANNA	Hindu	General	Katcha(Grass/Thatched, Tarpulin, Wooden)	UCB1396134	367	KUNGARPUR	531	
500	35	MAHARATHI ROAD	Non Slum Area		12	TARA RANI JANA	Female	MUKTI PADA DAS	Hindu	SC	Katcha(Grass/Thatched, Tarpulin, Wooden)	FTD 2130186	367	KUNGARPUR	753	
501	43	DEY BHABAN	Non Slum Area		12	ALTA MISHRA	Female	PRADIP MISHRA	Hindu	General	Katcha(Grass/Thatched, Tarpulin, Wooden)	WB/31/211/306 542	367	KUNGARPUR	503	
502	54	ACHERJEE PANA	Slum Area	098	12	DILIP CH. SUPAKAR	Male	BIKASH SUPAKAR	Hindu	General	Katcha(Grass/Thatched, Tarpulin, Wooden)	FTD2254993	367	KUNGARPUR	1847	
503	77	SOULI PANA	Slum Area	099	12	KARUNA NAYAK	Female	BISWAJIT NAYAK	Hindu	General	Katcha(Grass/Thatched, Tarpulin, Wooden)	UCB1497023	367	KUNGARPUR	1422	

























504	76	SOUL PARA	Slum Area	099	17	PRATAMA BHUNIA	Female	BISWAJIT BHUNIA	Hindu	General	Katcha(Grass/Thatched, Tarpulin, Wooden)	VCB1306043	367	KUNARPUR	2040	
505	115	CHANGA PARA	Slum Area	100	12	GANGARAM MAITY	Male	LT BAREDRANATH MAITY	Hindu	General	Katcha(Grass/Thatched, Tarpulin, Wooden)	FTD1735562	367	KUNARPUR	374	
506	150	SOUL PARA	Slum Area	101	13	SABITRI JANA	Female	LT RAICHAND JANA	Hindu	General	Katcha(Grass/Thatched, Tarpulin, Wooden)	WB/31/211/306522	367	KUNARPUR	421	
507	122	CHANGA PARA	Slum Area	100	17	MITHUN CHANDRA	Female	GLUTAM CHANDA	Hindu	General	Katcha(Grass/Thatched, Tarpulin, Wooden)	WB/31/211/471493	367	KUNARPUR	915/449	
508	162	SOUL PARA	Slum Area	106	13	SIBABRATA BHATHACHARYA	Male	LT SAILI BHATHACHARYA	Hindu	General	Pucca(CC & stone Slab)	WB/31/211/303615	367	KUMARPUR	407	
509	73	NEODIA PARA (SOUTH)	Slum Area	103	13	ARATI CHAKRABATI	Female	LT SANTASHI	Hindu	General	Katcha(Grass/Thatched, Tarpulin, Wooden)	WB/31/211/354169	369	HATABARI	533	
510	74	NEODIA PARA (SOUTH)	Slum Area	103	13	SARBASHWAR ACHARYA	Male	LT GOBIN DA	Hindu	General	Katcha(Grass/Thatched, Tarpulin, Wooden)	433624872467 WB/31/211/354075	369	HATABARI	8	
511	99	ACHESLE PARA	Slum Area	104	13	RABISHANKAR ACHARYA	Male	LATE PANCHU GOPAL ACHARYA	Hindu	General	Katcha(Grass/Thatched, Tarpulin, Wooden)	WB 31 211 303108	367	KUMARPUR	270	
512	168	SOUL PARA	Slum Area	106	13	RAMKRISHNA JANA	Male	LT DEBANANDA JANA	Hindu	General	Semi Pucca(Rabes tons/Steel Sheet, Tiled)	WB/31/211/303052	367	KUNARPUR	400/401	
513	83	NEODIA PARA	Slum Area	104	13	SUDAM MONDAL	Male	KANAIL MONDAL	Hindu	General	Katcha(Grass/Thatched, Tarpulin, Wooden)	WB 31 211 303202	367	KUMARPUR	297	
514	138	NEOLA HILL	Slum Area	105	13	HIMANGSHU GHORAI	Male	LT CHARUCHANDRA GHORAI	Hindu	SC	Semi Pucca(Rabes tons/Steel Sheet, Tiled)	UCB0995597	369	HATABARI	37	
515	128	NEOLA HILL	Slum Area	105	13	GOUR GOPAL SAHOO	Male	CHUMIL SAHOO	Hindu	General	Semi Pucca(Rabes tons/Steel Sheet, Tiled)	WB/31/212/540491	369	HATABARI	76	
516	68	NEODIA PARA (SOUTH)	Slum Area	103	13	KANAIL JANA	Male	LT MRITUYANJAY JANA	Hindu	General	Katcha(Grass/Thatched, Tarpulin, Wooden)	WB/31/211/354431	369	HATABARI	33	
517	66	NEODIA PARA (SOUTH)	Slum Area	103	13	HIMAI ACHARYA	Male	BHUBAN CH.	Hindu	General	Katcha(Grass/Thatched, Tarpulin, Wooden)	FTD2435907	369	HATABARI	12	
518	77	ACHESLE PARA	Slum Area	104	13	MINATI JANA	Female	LATE AMAR JANA	Hindu	General	Semi Pucca(Rabes tons/Steel Sheet, Tiled)	UCB 1288463	367	KUMARPUR	288/289	
519	103	ACHESLE PARA	Slum Area	104	13	TUKYRANI BHATTACHARYA	Female	LATE BIBEKAMANDA BHATTACHARYA	Hindu	General	Katcha(Grass/Thatched, Tarpulin, Wooden)	FTD 173055	367	KUNARPUR	351	
520	153	NEOLA HILL	Slum Area	105	13	MANU GHORAI	Male	LT SHANKAR GHORAI	Hindu	SC	Semi Pucca(Rabes tons/Steel Sheet, Tiled)	WB/31/211/354179	369	HATABARI	119/120	
521	70	NEODIA PARA (SOUTH)	Slum Area	103	13	ANURAG DAS	Male	TARUNKUMER	Hindu	General	Katcha(Grass/Thatched, Tarpulin, Wooden)	663761140309 FTD1225507	369	HATABARI	24/25/26	
522	171	SOUL PARA	Slum Area	106	13	BALAJI KUMAR PATRA	Male	LT PANCHANAN PATR	Hindu	General	Katcha(Grass/Thatched, Tarpulin, Wooden)	WB/31/211/303488	367	KUMARPUR	171	
523	180	SOUL PARA	Slum Area	106	13	RAJENDRA NATH JANA	Male	NARENDRA NATH JAN	Hindu	General	Pucca(CC & stone Slab)	FTD2407541	367	KUMARPUR	231	
524	8	CHANGA PARA	Non Slum Area		14	HEMANEA KUMAR BERA	Male	BISHUJI BHUSAN	Hindu	General	Semi Pucca(Rabes tons/Steel Sheet, Tiled)	FTD2528388	310	JALALKHANBAR	314	
525	10	CHANGA PARA	Non Slum Area		14	SANTISWARUP MANNAR	Male	LT SUSHIL	Hindu	General	Pucca(CC & stone Slab)	FTD1255090	367	KUMARPUR	19	
526	11	CHANGA PARA	Non Slum Area		14	BISWAJIT KALA	Male	AJIT	Hindu	General	Pucca(CC & stone Slab)	WB/31/211/288547	367	KUMARPUR	59	
527	18	CHANGA PARA	Non Slum Area		14	ASISH KUMAR PRADHAN	Male	RAJESHNA	Hindu	SC	Pucca(CC & stone Slab)	WB/31/211/285215	310	JALALKHANBAR	319	

























528	19	Non Slum Area	14	SRIJIB NAG	Male	BIMALENDU	Hindu	General	Pucca(CC & stone Slab)	FTD238063	367	KUNARPUR	34/1556		
529	30	Non Slum Area	14	ANUSRI SAHOO	Female	BIKASH SAHOO	Hindu	General	Pucca(CC & stone Slab)	FTD1228675	367	KUNARPUR	566		
530	31	Slum Area	107	UTTAM DEY	Male	KANAIJAL	Hindu	General	Pucca(CC & stone Slab)	FTD2885675					
531	33	Slum Area	107	PUTUL SAHOO	Female	SUBODH	Hindu	General	Katcha(Grass/Thatched, Tarquin, Wooden)	FTD2399046					
532	34	Slum Area	107	REBATI SAHOO	Female	SURAJ	Hindu	General	Katcha(Grass/Thatched, Tarquin, Wooden)	UCB1059344					
533	35	Slum Area	107	SUBHANKARI MANNA	Female	XXXXXXXXXXXX	Hindu	General	Pucca(CC & stone Slab)	UCB1285501	367	KUNARPUR			
534	41	Slum Area	107	TUNA DAS	Female	LT RABI DAS	Hindu	General	Katcha(Grass/Thatched, Tarquin, Wooden)	FTD1229293	367	KUNARPUR			
535	48	Slum Area	107	ARCHANA JANA	Female	LT ADHAR	Hindu	General	Katcha(Grass/Thatched, Tarquin, Wooden)	FTD1733443	367	KUNARPUR	581/582		
536	54	Slum Area	107	MAMONI PAYRA	Female	DHIREN PAYRA	Hindu	General	Katcha(Grass/Thatched, Tarquin, Wooden)	UCB0325357	367	KUNARPUR			
537	78	Slum Area	109	SATTYABRATA PAYRA	Male	LT ASHOK KUMAR PAYRA	Hindu	General	Katcha(Grass/Thatched, Tarquin, Wooden)	864832028189	UCB1392406	311	DHANDIGHI	470	
538	82	Slum Area	109	GOURI MANNA	Female	LT SUNIL MANNA	Hindu	General	Katcha(Grass/Thatched, Tarquin, Wooden)	821126640627	WB/31/211/288 219	367	KUNARPUR	426	
539	87	Slum Area	109	SITU RANI DAS	Female	MAINTU DAS	Hindu	General	Katcha(Grass/Thatched, Tarquin, Wooden)	919385238858	WB/31/211/288 546	367	KUNARPUR	48/60	
540	88	Slum Area	109	ANIJALI DE	Female	LT GOKUL DE	Hindu	General	Katcha(Grass/Thatched, Tarquin, Wooden)	627107259222	FTD2397818	367	KUNARPUR	61	
541	89	Slum Area	109	GADADHAR SAU	Male	NAHDA KUMAR	Hindu	General	Semi Pucca(Asbestos/Steel Sheet, Tiled)	WB/31/211/288 508	367	KUNARPUR	114		
542	90	Slum Area	109	CHANDAN DEY	Male	LT NATENDRIANATH DEY	Hindu	General	Katcha(Grass/Thatched, Tarquin, Wooden)	835508067581	WB/31/211/288 161	387	KUNARPUR	75	
543	95	Slum Area	109	SUDAMAN SAHOO	Male	NARENDRANATH SAHOO	Hindu	General	Katcha(Grass/Thatched, Tarquin, Wooden)	239567417833	FTD2885618	367	KUNARPUR	729	
544	98	Slum Area	109	JAYANANDA SAU	Male	GOUR MOHAN SAU	Hindu	General	Katcha(Grass/Thatched, Tarquin, Wooden)	FTD1228708	367	KUNARPUR	529		
545	101	Slum Area	110	BINAPANI KHUNTIA	Female	BISHNUPADA KHUNTIA	Hindu	General	Katcha(Grass/Thatched, Tarquin, Wooden)	FTD2796910	310	DHANDIGHI	418		
546	103	Slum Area	110	naryanchandra shyamal	Male	DHARANCHANDRA SHAMAL	Hindu	General	Semi Pucca(Asbestos/Steel Sheet, Tiled)	FTD1226679	311	DHANDIGHI	480		
547	106	Slum Area	110	ILA SAHOO	Female	TARUNA SAHOO	Hindu	General	Semi Pucca(Asbestos/Steel Sheet, Tiled)	ucb1494905	311	DHANDIGHI	434		
548	110	Slum Area	110	GOURHARI BARIK	Male	GOPAL BARIK	Hindu	General	Katcha(Grass/Thatched, Tarquin, Wooden)	FTD2399533	311	DHANDIGHI	188		
549	118	Slum Area	110	SUSHMITA MAJHI	Female	TAPAN MAJHI	Hindu	General	Katcha(Grass/Thatched, Tarquin, Wooden)	WB/31/211/288 343	311	DHANDIGHI	466		
550	117	Slum Area	110	SK GORIBUL	Male	SK FAZLU	Minority	General	Katcha(Grass/Thatched, Tarquin, Wooden)	FTD219674	264	KARRULI	70		
551	120	Slum Area	110	SIDDHESHWAR BERA	Male	LT GUNADHAR BERA	Hindu	General	Katcha(Grass/Thatched, Tarquin, Wooden)	FTD219674	310	JALALKHANBAR	326		

552	121	MAZUD PAHA	Slum Area	110	14	RENUKA BOSE	Male	LT KHOKAN BOSE	Hindu	General	Katcha(Grass/Thatched, Tarpuin, Wooden)		WB/31/211/285161	310	JALALKHANBAR	310	
553	122	MAZUD PAHA	Slum Area	110	14	ASHALATA PRADHAN	Male	TINAKADI PRADHAN	Hindu	General	Semi Pucca(Asbestos/Steel Sheet, Tiled)		WB/31/211/285213	310	JALALKHANBAR	365	
554	129	MAZUD PAHA	Slum Area	111	14	SK MANNAN	Male	SK SAHADAD	Minority	General	Katcha(Grass/Thatched, Tarpuin, Wooden)	7.64257E+11	WB/31/211/291362	311	DHANDIGHI	169	
555	142	MAZUD PAHA	Slum Area	111	14	AMIT KUMAR BERA	Male	ASIT KUMAR BERA	Hindu	General	Katcha(Grass/Thatched, Tarpuin, Wooden)	705073667472	WB/31/211/291162	311	DHANDIGHI	294	
556	146	MAZUD PAHA	Slum Area	111	14	SK AYUB UDDIN	Male	SK PARESH UDDIN	Minority	General	Katcha(Grass/Thatched, Tarpuin, Wooden)	236832849304	WB/31/211/291296	311	DHANDIGHI	51	
557	149	MAZUD PAHA	Slum Area	112	14	SK ALPHAUDDIN	Male	LT.SK HASSIN	Minority	General	Katcha(Grass/Thatched, Tarpuin, Wooden)	592565210123	WB/31/211/291261	311	DHANDIGHI	104	
558	154	MAZUD PAHA	Slum Area	112	14	SK ISRA/LALI	Male	LT.SK HAMID	Minority	General	Katcha(Grass/Thatched, Tarpuin, Wooden)	317286876426	WB/31/211/291532	311	DHANDIGHI	80	
559	156	MAZUD PAHA	Slum Area	112	14	MARJINA KHATUN	Female	SAMASER	Minority	General	Katcha(Grass/Thatched, Tarpuin, Wooden)	529182601843	WB/31/211/291555	311	DHANDIGHI	103	
560	170	MAZUD PAHA	Slum Area	113	14	MALATI MAITY	Female	RABINDRANATH MAITY	Hindu	General	Katcha(Grass/Thatched, Tarpuin, Wooden)		FTD1731975	311	DHANDIGHI	351/490	
561	174	MAZUD PAHA	Slum Area	113	14	ANIMESH MAITY	Male	RADHAGOBINDA MAITY	Hindu	General	Semi Pucca(Asbestos/Steel Sheet, Tiled)		WB/31/211/291016	311	DHANDIGHI	364	
562	175	MAZUD PAHA	Slum Area	113	14	ANITOSH MAITY	Male	RADHAGOBINDA MAITY	Hindu	General	Semi Pucca(Asbestos/Steel Sheet, Tiled)		FTD1228667	311	DHANDIGHI	490/359	
563	176	MAZUD PAHA	Slum Area	113	14	ANILESH AMITY	Male	RADHAGOBINDA MAITY	Hindu	General	Semi Pucca(Asbestos/Steel Sheet, Tiled)		WB/31/211/291515	311	DHANDIGHI	359	
564	177	MAZUD PAHA	Slum Area	113	14	ABDUL AJI SEK	Male	NURUDDIN SEK	Minority	General	Katcha(Grass/Thatched, Tarpuin, Wooden)		FTD1229194	311	DHANDIGHI	88	
565	178	MAZUD PAHA	Slum Area	113	14	VICTOR SALU	Male	CHITTARANJAN SALU	Hindu	General	Katcha(Grass/Thatched, Tarpuin, Wooden)		FTD1228667	311	DHANDIGHI	99	
566	180	MAZUD PAHA	Slum Area	113	14	MURAD MAHAMMAD	Male	LT EKTAR MAHAMMAD	Minority	General	Katcha(Grass/Thatched, Tarpuin, Wooden)		FTD1229194	311	DHANDIGHI	99	
567	181	MAZUD PAHA	Slum Area	113	14	SK BABAR	Male	LT SK RABBUL	Minority	General	Katcha(Grass/Thatched, Tarpuin, Wooden)		FTD2764843	311	DHANDIGHI	143/147	
568	182	MAZUD PAHA	Slum Area	113	14	SK SATTAR	Male	SK REYAJ	Minority	General	Katcha(Grass/Thatched, Tarpuin, Wooden)		WB/31/211/291269	311	DHANDIGHI	160	
569	183	MAZUD PAHA	Slum Area	113	14	SK HARES	Male	SK REWAJ	Minority	General	Katcha(Grass/Thatched, Tarpuin, Wooden)	656493357763	WB/31/211/291522	311	DHANDIGHI	139	
570	190	MAZUD PAHA	Slum Area	113	14	SK RAMZAN	Male	SK AKBAR	Minority	General	Katcha(Grass/Thatched, Tarpuin, Wooden)		WB/31/211/291562	311	DHANDIGHI	78	
571	193	MAZUD PAHA	Slum Area	113	14	AYNUL KHAN	Male	LT SADHU KHAN	Minority	General	Katcha(Grass/Thatched, Tarpuin, Wooden)		FTD1732064	311	DHANDIGHI	81	
572	198	MAZUD PAHA	Slum Area	113	14	SK JAKIR	Male	LT SK IYASIN	Minority	General	Katcha(Grass/Thatched, Tarpuin, Wooden)		WB/31/211/291424	311	DHANDIGHI		
573	200	MAZUD PAHA	Slum Area	114	14	SK BASED	Male	SK KASED	Minority	General	Katcha(Grass/Thatched, Tarpuin, Wooden)		WB/31/211/285025	310	JALALKHANBAR	301	
574	201	MAZUD PAHA	Slum Area	114	14	LIYAKAT SEK	Male	SHAMIR SEK	Minority	General	Katcha(Grass/Thatched, Tarpuin, Wooden)		WB/31/211/291703	311	DHANDIGHI	4	
575	204	MAZUD PAHA	Slum Area	114	14	RAMJAN KHAN	Male	LT MAIN UDDIN KHAN	Minority	General	Katcha(Grass/Thatched, Tarpuin, Wooden)		FTD2564284	311	DHANDIGHI	4	

























576	205	SHODRAI PANA	Slum Area	114	14	SIRAJ SEK	Male	ASAUDDIN SEK	Minority	General	Semi Pucca/Wbes toru/Steel (Sheet, Tiled)	FTD2401016	311	DHANDIGHI	6	
577	206	SHODRAI PANA	Slum Area	114	14	SK OHID	Male	SK MUSTUSK	Minority	General	Katcha(Gras s/Thatched, Tarpulin, Wooden)	WB/31/211/291 407	313	DHANDIGHI	4	
578	208	SHODRAI PANA	Slum Area	114	14	SK OSMAN ALI	Male	SK GOLAM MUSTAPHA	Minority	General	Pucca(KC & stone Slab)	WB/31/211/291 705	313	DHANDIGHI	377/1	
579	209	SHODRAI PANA	Slum Area	114	14	CHITTARANJAN	Male	LT SURYAKANTA PRADHAN	Hindu	General	Katcha(Gras s/Thatched, Tarpulin, Wooden)	WB/31/211/285 299	310	JALALKHANBAR	318	
580	214	SHODRAI PANA	Slum Area	114	14	SUDHANSHEE PRADHAN	Male	LT ACHINTYA	Hindu	General	Katcha(Gras s/Thatched, Tarpulin, Wooden)	WB/31/211/285 523	310	JALALKHANBAR	326	
581	228	SHODRAI PANA	Slum Area	115	14	MANIK GHORAI	Male	SARAT CHANDRA GHORAI	Hindu	General	Katcha(Gras s/Thatched, Tarpulin, Wooden)	WB/31/211/285 381	310	JALALKHANBAR	329	
582	234	SHODRAI PANA	Slum Area	115	14	JHARNA BARIK	Female	LT SUBHASH BARIK	Hindu	General	Katcha(Gras s/Thatched, Tarpulin, Wooden)	WB/31/211/282 052	310	JALALKHANBAR	768	
583	235	SHODRAI PANA	Slum Area	115	14	MADAN BERA	Male	AJIT BERA	Hindu	General	Katcha(Gras s/Thatched, Tarpulin, Wooden)	WB/31/211/285 353	310	JALALKHANBAR	33/1	
584	236	SHODRAI PANA	Slum Area	115	14	sk Imran	Male	sk sadek	Minority	General	Katcha(Gras s/Thatched, Tarpulin, Wooden)	UCB1058866				
585	238	SHODRAI PANA	Slum Area	115	14	SK SIRAJUL	Male	SK RYASIN	Minority	General	Semi Pucca/Wbes toru/Steel Sheet, Tiled	WB/31/211/285 195	310	JALALKHANBAR	301	
586	240	SHODRAI PANA	Slum Area	115	14	RITA AMITY	Female	SHUMAPADA AMITY	Hindu	General	Katcha(Gras s/Thatched, Tarpulin, Wooden)	UCB1494319	310	JALALKHANBAR	376/377	
587	246	SHODRAI PANA	Slum Area	115	14	DEBASIS GIRI	Male	BIMAL KUMAR GIRI	Hindu	General	Katcha(Gras s/Thatched, Tarpulin, Wooden)	FTD1733336	311	DHANDIGHI	295	
588	247	SHODRAI PANA	Slum Area	115	14	ASHISH GIRI	Male	BIMAL KUMAR GIRI	Hindu	General	Katcha(Gras s/Thatched, Tarpulin, Wooden)	FTD2398105	367	KUNGARPUR	538	
589	249	SHODRAI PANA	Slum Area	115	14	SUPRIYA GIRI	Male	BISWAJIT GIRI	Hindu	General	Katcha(Gras s/Thatched, Tarpulin, Wooden)	FTD1234095	310	JALALKHANBAR	401	
590	250	SHODRAI PANA	Slum Area	115	14	SK PERAI	Male	SK SEFAYAT	Minority	General	Semi Pucca/Wbes toru/Steel Sheet, Tiled	UCB0319244	311	DHANDIGHI	301	
591	251	SHODRAI PANA	Slum Area	115	14	SK MUKSED	Male	LT SK KASRUDDIN	Minority	General	Katcha(Gras s/Thatched, Tarpulin, Wooden)	WB/31/211/285 400	311	JALALKHANBAR	298/299	
592	254	SHODRAI PANA	Slum Area	115	14	MALATI SAU	Female	LT PARESH SAU	Hindu	General	Katcha(Gras s/Thatched, Tarpulin, Wooden)	WB/31/211/285 374	310	JALALKHANBAR	323	
593	256	SHODRAI PANA	Slum Area	115	14	PRASHANT KUMAR BIRING	Male	SHYAMAPADA BIRING	Hindu	General	Katcha(Gras s/Thatched, Tarpulin, Wooden)	WB/31/211/168 201	310	JALALKHANBAR	575	
594	37	SHODRAI PANA	Non Slum Area	115	15	BISHNUPADA KAMILA	Male	SUDHIR KAMILA	Hindu	General	Katcha(Gras s/Thatched, Tarpulin, Wooden)	WB/31/211/357 280	370	ATHLAGARI	17	
595	57	SHODRAI PANA	Non Slum Area	115	15	DIPALI BISULI	Female	ERISHINA MOHAN BISULI	Hindu	General	Katcha(Gras s/Thatched, Tarpulin, Wooden)	0				
596	115	KARKULI MUDULIM BASTI	Slum Area	118	15	FLAR UDDIN SK	Male	MARJUM ZAMAL UDDIN	Muslim	General	Katcha(Gras s/Thatched, Tarpulin, Wooden)	6.58218E+11	264	KARKULI	243/365	
597	116	KARKULI MUDULIM BASTI	Slum Area	118	15	JAHANGIRA UDDIN SEK	Male	JAMAL SEK	Muslim	General	Katcha(Gras s/Thatched, Tarpulin, Wooden)	2.10534E+11	264	KARKULI	243/365	
598	113	KARKULI MUDULIM BASTI	Slum Area	118	15	PHERAL SEK	Male	BHIKU SEK	Muslim	General	Katcha(Gras s/Thatched, Tarpulin, Wooden)	WB/31/211/282 198	264	KARKULI	353	
599	118	KARKULI MUDULIM BASTI	Slum Area	118	15	IKATA UDDIN SEK	Male	JAMAL SEK	Muslim	General	Katcha(Gras s/Thatched, Tarpulin, Wooden)	4.94479E+11	264	KARKULI	243/365	

800	126	KHALFAH BASTI (MUSLIM)	Slum Area	116	11	NOTON CHAKRABARTI	Male	SIDDHESWAR CHAKRABARTI	Hindu	General	Katcha(Grass/Thatched, Tarpuin, Wooden)	WB/31/211/282332	264	KARKULI	288		
801	127	KHALFAH BASTI (MUSLIM)	Slum Area	116	15	TAREKASHWAR CHAKRABARTI	Male	SHYAMA CHARAN CHAKRABARTI	Hindu	General	Katcha(Grass/Thatched, Tarpuin, Wooden)	WB/31/211/282184	264	KARKULI	288		
802	128	KHALFAH BASTI (MUSLIM)	Slum Area	116	11	CHANDAN CHAKRABARTI	Male	BHUTNATH CHAKRABARTI	Hindu	General	Semi Pucca(Asbestos/Steel Sheet, Tiled)	WB/31/211/282068	264	KARKULI	288		
803	136	KHALFAH BASTI (MUSLIM)	Slum Area	116	15	SK ZAHARUL MAHAMMAD	Male	SK JALAL	Muslim	General	Semi Pucca(Asbestos/Steel Sheet, Tiled)	FTD2305294	264	KARKULI	303/413		
804	140	KHALFAH BASTI (MUSLIM)	Slum Area	116	11	GOPAL DAS	Male	ASHOK DAS	Hindu	General	Semi Pucca(Asbestos/Steel Sheet, Tiled)	FTD2305291					
805	5	KARKULI	Non Slum Area		11	KRISHANA PADA PRADHAN	Male	GURU PADA PRADHAN	Hindu	General	Katcha(Grass/Thatched, Tarpuin, Wooden)	WB 31 211 282265	264	KARKULI	445		
806	27	ATHILAGORI PHA	Non Slum Area		11	GITA BISUI	Female	LT AMULYA RATAN BISUI	Hindu	General	Katcha(Grass/Thatched, Tarpuin, Wooden)	WB/31/211/357177	370	ATHILAGARI	498		
807	29	ATHILAGORI PHA	Non Slum Area		11	MOJHA BERA	Female	LT MADAN BERA	Hindu	General	Katcha(Grass/Thatched, Tarpuin, Wooden)	FTD1732528	264	KUNARGPUR	1272		
808	106	KARKULI MUSLIM BASTI	Slum Area	118	11	SALJAK KHA	Male	JABBUR KHAN	Muslim	General	Katcha(Grass/Thatched, Tarpuin, Wooden)	WB/31/211/282130	264	KARKULI	364		
809	108	KARKULI MUSLIM BASTI	Slum Area	118	11	SK KASHIM	Male	SK MAKADUM	Muslim	General	Katcha(Grass/Thatched, Tarpuin, Wooden)	WB/31/211/282386	264	KARKULI	230		
810	36	ATHILAGORI PHA	Non Slum Area		11	MANJU MAITY	Female	CHANDAN MAITY	Hindu	General	Katcha(Grass/Thatched, Tarpuin, Wooden)	WB/31/210/057432		ATHILAGARI			
811	95	KHALFAH BASTI (MUSLIM)	Slum Area	117	15	BALAJUL DATTA	Male	LT MAHMATHA DATTA	Hindu	General	Katcha(Grass/Thatched, Tarpuin, Wooden)	WB/31/211/282192					
812	105	KARKULI MUSLIM BASTI	Slum Area	118	11	SK KOSAR	Male	SK JAYANAL	Muslim	General	Semi Pucca(Asbestos/Steel Sheet, Tiled)	WB/31/211/282092					
813	112	KARKULI MUSLIM BASTI	Slum Area	118	11	PHAJLU SEK	Male	BHIKU SEK	Muslim	General	Katcha(Grass/Thatched, Tarpuin, Wooden)	6.31065E+11		KARKULI			
814	108	ATHILAGORI PHA	Slum Area	122	16	SANJY MAITY	Male	CHANDICHARAN MAITY	Hindu	General	Katcha(Grass/Thatched, Tarpuin, Wooden)	774617434269	FTD2691749				
815	126	SKH PARA	Slum Area	123	16	MAMASOJWAL DAS	Male	GAGAN CHANDRA DAS	Hindu	General	Katcha(Grass/Thatched, Tarpuin, Wooden)	UCB 1074129	370	ATHILAGARI	128		
816	199	MUSLIM PHA	Slum Area	125	16	ROHHA BIBI	Female	SK KHELU	Muslim	General	Semi Pucca(Asbestos/Steel Sheet, Tiled)	WB/31/211/363514	370	ATHILAGORI	972		
817	131	SKH PARA	Slum Area	123	16	SUMITA SASMAL	Female	AMRIYA SASMAL	Hindu	General	Katcha(Grass/Thatched, Tarpuin, Wooden)	735708262788		ATHILAGARI	96		
818	200	MUSLIM PHA	Slum Area	125	16	SK ARTSAN	Male	SK MUSALIM	Muslim	General	Semi Pucca(Asbestos/Steel Sheet, Tiled)		370	ATHILAGORI	944		
819	262	SKH PARA	Slum Area	127	16	SUKHENDU BIKAS MAITY	Male	SUDHIR MAITY	Hindu	General	Semi Pucca(Asbestos/Steel Sheet, Tiled)	326682843358					
820	187	SKH PARA PHA	Slum Area	124	16	RADHAPADA PANDA	Male	DURGA PRASAD	Hindu	General	Katcha(Grass/Thatched, Tarpuin, Wooden)	813053508049	WB/31/211/363212	370	ATHILAGORI	804	
821	230	MONDOL PHA	Slum Area	126	16	EABIR HOSSAIN	Male		Muslim	General	Semi Pucca(Asbestos/Steel Sheet, Tiled)						
822	118	SKH PARA	Slum Area	123	16	GOUTAM GAYAN	Male	AMRIT GAYAN	Hindu	General	Katcha(Grass/Thatched, Tarpuin, Wooden)	505105012395		ATHILAGORI	100		
823	198	MUSLIM PHA	Slum Area	125	16	SK PHARUK UDDIN	Male	LT SK LIYAKAT	Muslim	General	Semi Pucca(Asbestos/Steel Sheet, Tiled)	WB/31/211/363338	370	ATHILAGORI	995		

624	148	RAVEN NABA	Slum Area	124	16	ARUNAVA MAHAPATRA	Male	XXXXXXXXXX	Hindu	General	Pucca(CC & stone Slab)		WB/31/211/351216					
625	213	MUSLIM NABA	Slum Area	125	16	MAJET KHAN	Male	LT. BASED KHAN	Muslim	General	Katcha(Grass/Thatched, Tarpulin, Wooden)		WB/31/211/363598					
626	168	RAVEN NABA	Slum Area	124	16	PRAMITA MAITY	Female	JARUP RATAN	Hindu	General	Semi Pucca(Asbestos/Steel Sheet, Tiled)	378971661791						
627	167	RAVEN NABA	Slum Area	124	16	TANUJA DAS	Female	SUMERU	Hindu	General	Pucca(CC & stone Slab)							
628	245	MUSLIM NABA	Slum Area	126	16	ANUP KUMAR MAITY	Female	SISIR KUMAR MAITY	Hindu	General	Semi Pucca(Asbestos/Steel Sheet, Tiled)	774760764453	370	ATHILAGARD	92			
629	203	MUSLIM NABA	Slum Area	125	16	SK GOLAM HOSSAIN	Male	ASAMAYEL SEK	Muslim	General	Semi Pucca(Asbestos/Steel Sheet, Tiled)	761005335425	370	ATHILAGORI	718			
630	13	NON SLAM AREA	Non Slam Area		16	ASNA KR JANA	Male	LT RAQHUL CH JANA	Hindu	General	Pucca(CC & stone Slab)	FTD 2629160	370	ATHILAGORI	775 / 774			
631	251	MUSLIM NABA	Slum Area	126	16	SUBRATA MAITY	Male	LATE ASHOK MAITY	Hindu	General	Katcha(Grass/Thatched, Tarpulin, Wooden)	6.53536E+11	370	ATHILAGORI				
632	264	SHIT NABA	Slum Area	127	16	PARAMESWAR DAS	Male	PANCHANAN DAS	Hindu	General	Katcha(Grass/Thatched, Tarpulin, Wooden)		WB/31/211/351009					
633	99	RAVEN NABA	Slum Area	122	16	DEBASIS DAS	Male	GOPAL CH	Hindu	General	Pucca(CC & stone Slab)		UCR0425885					
634	220	MUSLIM NABA	Slum Area	125	16	SK BABU HOSSAIN	Male	It sk pachu	Muslim	General	Katcha(Grass/Thatched, Tarpulin, Wooden)		wb/31/211/363014					
635	19	CTM NABA	Slum Area	121	16	JOYDEB MANNA	Male	NIRANJAN MANNA	Hindu	General	Semi Pucca(Asbestos/Steel Sheet, Tiled)		WB 31 211 351325					
636	134	SHIT NABA	Slum Area	133	17	BUAY JANA	Male	LT KARTIK	Hindu	General	Katcha(Grass/Thatched, Tarpulin, Wooden)		WB/31/211/273131	265	Kishornagar	570		
637	140	SHIT NABA	Slum Area	133	17	RANJAN KUMAR SHIT	Male	ANANTA KUMAR SHIT	Hindu	General	Semi Pucca(Asbestos/Steel Sheet, Tiled)		FTD2763647	265	Kishornagar	446		
638	101	RAVEN NABA	Slum Area	132	17	SURAJI DAS	Male	AMULYA DAS	Hindu	General	Semi Pucca(Asbestos/Steel Sheet, Tiled)	598363875941						
638	82	MUSLIM NABA	Slum Area	131	17	SHEFALI MANNA	Female	SHIBSANKAR MANNA	Hindu	General	Semi Pucca(Asbestos/Steel Sheet, Tiled)		UCB1204775	265	Kishornagar	599		
640	142	SHIT NABA	Slum Area	133	17	BHABESH KUMAR SHIT	Male	BANKIM CHANDRA SHIT	Hindu	SC	Katcha(Grass/Thatched, Tarpulin, Wooden)		WB/31/211/273086	265	Kishornagar	598		
641	163	JANA NABA	Slum Area	134	17	ASWANI JANA	Male	LT KHAGENDRA JANA	Hindu	General	Katcha(Grass/Thatched, Tarpulin, Wooden)	806433707783			265	Kishornagar	450/451	
642	131	SHIT NABA	Slum Area	133	17	RINA BARIK	Female	PABAN	Hindu	General	Katcha(Grass/Thatched, Tarpulin, Wooden)		WB/31/211/273598	265	Kishornagar	102		
643	135	SHIT NABA	Slum Area	133	17	CHANDAN JANA	Male	KARTIK	Hindu	General	Katcha(Grass/Thatched, Tarpulin, Wooden)		FTD2101376	265	Kishornagar	572		
644	160	JANA NABA	Slum Area	134	17	NIRMAL DEV	Male	LT ATUL DEV	Hindu	General	Katcha(Grass/Thatched, Tarpulin, Wooden)	275680021058			265	Kishornagar	53	
645	159	JANA NABA	Slum Area	134	17	UTPAL DEV	Male	LT ATUL DEV	Hindu	General	Katcha(Grass/Thatched, Tarpulin, Wooden)		WB/31/211/273722	266	Kishornagar	53		
646	125	SHIT NABA	Slum Area	133	17	NIL KAMAL MANNA	Male	LT PANCHANAN	Hindu	General	Semi Pucca(Asbestos/Steel Sheet, Tiled)		WB/31/211/273322	265	Kishornagar	580		
647	124	SHIT NABA	Slum Area	133	17	KABITA MANNA	Male	LT KHOKAN	Hindu	General	Katcha(Grass/Thatched, Tarpulin, Wooden)		WB/31/211/273746	265	Kishornagar	212		











648	84	BARUA (191)	Slum Area	131	17	PALLAB GHOSH	Male	SHABESH GHOSH	Hindu	General	Katcha(Grass/Thatched, Tarpulin, Wooden)	WB/31/211/273281					
649	152	BARUA	Slum Area	133	17	SURYANARAYAN AHANDRA	Male	LT ANIL CHANDRA	Hindu	General	Semi Pucca(Asbestos/Steel Sheet, Tiled)	WB/31/211/211/273606	265	Kishornagar	471		
650	148	BARUA	Slum Area	133	17	HIMADRI NARAYAN CHANDRA	Male	LT ANIL CHANDRA	Hindu	General	Katcha(Grass/Thatched, Tarpulin, Wooden)	WB/31/211/273051	265	Kishornagar	471		
651	26	BARUA	Slum Area	129	17	SUMITA BAR	Female	SUMIT BAR	Hindu	SC	Katcha(Grass/Thatched, Tarpulin, Wooden)	WB/31/211/270410	370	Athlagori	97		
652	40	BARUA	Slum Area	129	17	BIMALA BAR	Female	LATE KAMAL	Hindu	SC	Katcha(Grass/Thatched, Tarpulin, Wooden)	849931410164	370	Athlagori	25		
653	42	BARUA	Slum Area	129	17	CHANDAN BAR	Female	AJAY	Hindu	SC	Katcha(Grass/Thatched, Tarpulin, Wooden)	60850613992	370	Athlagori	21		
654	44	BARUA	Slum Area	129	17	LAL MOHAN BAR	Male	ZADASHBER BAR	Hindu	SC	Katcha(Grass/Thatched, Tarpulin, Wooden)	FT02561850	370	Athlagori			
655	47	BARUA	Slum Area	129	17	ARATI BAR	Female	LT SATYEN	Hindu	SC	Katcha(Grass/Thatched, Tarpulin, Wooden)	WB/31/211/270574	370	Athlagori	52		
656	49	BARUA	Slum Area	129	17	SANTOSH BAR	Male	LT GUNADHAR	Hindu	SC	Katcha(Grass/Thatched, Tarpulin, Wooden)	WB/31/211/270627	370	Athlagori	55		
657	51	BARUA	Slum Area	129	17	SUBAL BAR	Male	MANTU BAR	Hindu	SC	Katcha(Grass/Thatched, Tarpulin, Wooden)	WB/31/211/270411	370	Athlagori	55		
658	86	BARUA (220)	Slum Area	132	17	SHIKHA MANNA	Female	LATE DEBENDRA NATH MANNA	Hindu	SC	Semi Pucca(Asbestos/Steel Sheet, Tiled)	UC81054733	264	Karkuli	68		
659	93	BARUA (220)	Slum Area	132	17	SHIBANI JANA	Female	LATE RAKHAL JANA	Hindu	SC	Katcha(Grass/Thatched, Tarpulin, Wooden)	315017716718	264	Karkuli	301		
660	7	BARUA	Slum Area	128	17	SANJIB SING	Male	KALIPADA	Hindu	SC	Katcha(Grass/Thatched, Tarpulin, Wooden)	53758851137	WB/31/211/270361	370	Athlagori	43	
661	103	BARUA (240)	Slum Area	132	17	DIPENDRA BERA	Male	LATE SATYNDRA BERA	Hindu	General	Katcha(Grass/Thatched, Tarpulin, Wooden)	57470148286	264	Karkuli	283		
662	156	BARUA	Slum Area	134	17	SAKUNTALA JANA	Female	LATE SHAKTIPADA JANA	Hindu	General	Katcha(Grass/Thatched, Tarpulin, Wooden)	WB 31 211 273244	285	Kishornagar	521		
663	98	BARUA (240)	Slum Area	132	17	NABAKUMAR MANNA	Male	MONDRANJAN MANNA	Hindu	SC	Katcha(Grass/Thatched, Tarpulin, Wooden)	740030293416	264	Karkuli	26		
664	243	BARUA	Slum Area	146	18	RABINDRANATH MAJHI	Male	LT PRAFULLA MAJHI	Hindu	General	Semi Pucca(Asbestos/Steel Sheet, Tiled)	WB/31/211/267583	263	Padmapukuritya	393		
665	206	BARUA (240)	Slum Area	144	18	SUJAY BAR	Male	BANAMALI BAR	Hindu	SC	Katcha(Grass/Thatched, Tarpulin, Wooden)	818399424841	FTD2682060	263	Padmapukuritya	145	
666	155	BARUA (240)	Slum Area	141	18	MAHINDRA MANIK	Male	LT ABHIMANYU MANIK	Hindu	General	Katcha(Grass/Thatched, Tarpulin, Wooden)	WB 31 211 264423	263	Padmapukuritya	1080		
667	302	BARUA (240)	Slum Area	148	18	BISWAJIT MAHAPATRA	Male	LT BASANTA MAHAPATRA	Hindu	General	Pucca(CC & stone Slab)	WB/31/211/267293	263	Padmapukuritya	491		
668	208	BARUA (240)	Slum Area	144	18	RADHAKRISHNA BAR	Male	YOGESHCHANDRA BAR	Hindu	SC	Katcha(Grass/Thatched, Tarpulin, Wooden)	582565791076	FTD2384758	263	Padmapukuritya	138	
669	311	BARUA (240)	Slum Area	148	18	KAILASH SAHOO	Male	LT MADHUSUDAN SAHOO	Hindu	General	Katcha(Grass/Thatched, Tarpulin, Wooden)	WB/31/211/267029	263	Padmapukuritya	516		
670	145	BARUA	Slum Area	140	18	SUMITARANI MAITY	Female	SWAPAN MAITY	Hindu	General	Katcha(Grass/Thatched, Tarpulin, Wooden)	WB 31 211 264167	263	Padmapukuritya	770		
671	6	BARUA (240)	Non Slum Area		18	MALAY KR. GIRI	Male	DINABANDHU GIRI	Hindu	General	Katcha(Grass/Thatched, Tarpulin, Wooden)	DNT1375203		Padmapukuritya			

672	30	BERA PARA (WEST)	Slum Area	136	18	ATANU PRADHAN	Male	LT MANMATHA PRADHAN	Hindu	General	Katcha(Grass/Thatched, Tarpulin, Wooden)	WB/31/211/264333	263	Padmapukuritya	870	
673	148	MANIS PARA	Slum Area	140	18	ASHIS KR GHARA	Male	LT ANANTA KR GHARA	Hindu	General	Katcha(Grass/Thatched, Tarpulin, Wooden)	WB 31 211 264103	263	Padmapukuritya	833	
674	66	KUMOR PARA (SOUTH)	Slum Area	137	18	GOURI DAS	Female	KAILASH DAS	Hindu	General	Katcha(Grass/Thatched, Tarpulin, Wooden)	FTD2384352	263	Padmapukuritya	1149/1150	
675	313	STATION PARA (SOUTH)	Slum Area	148	18	NOTAN SAHOO	Male	LT KARTIK SAHOO	Hindu	General	Katcha(Grass/Thatched, Tarpulin, Wooden)	WB/31/211/267437	263	Padmapukuritya	516	
676	78	KUMOR PARA (SOUTH)	Slum Area	138	18	SHRIMANTA BERA	Male	SURENDRANATH BERA	Hindu	DBC	Pucca(CC & stone Slab)	FTD2615706		Padmapukuritya		
677	87	KUMOR PARA (NORTH)	Slum Area	138	18	RATAN BERA	Male	LT RAKHEI BERA	Hindu	General	Katcha(Grass/Thatched, Tarpulin, Wooden)	WB/31/211/264396	263	Padmapukuritya	1013	
678	90	KUMOR PARA (NORTH)	Slum Area	138	18	KARTIK CHANDRA BERA	Male	LT DHRIBACHARAN BERA	Hindu	General	Katcha(Grass/Thatched, Tarpulin, Wooden)	FTD2762888	263	Padmapukuritya	921/1007	
679	274	PADMASHI SANGHA PARA	Slum Area	147	18	DIPAK MAITY	Male	LT ACHINTYA MAITY	Hindu	General	Katcha(Grass/Thatched, Tarpulin, Wooden)	WB/31/211/267095	263	Padmapukuritya	581	
680	287	PADMASHI SANGHA PARA	Slum Area	147	18	SHRIMANTA DAS	Male	LT JANENDRA DAS	Hindu	General	Katcha(Grass/Thatched, Tarpulin, Wooden)	WB/31/211/267139	263	Padmapukuritya	656/2	
681	186	MAJUMDAR PARA	Slum Area	143	18	BIMAL JANA	Male	LT JHARESWAR JANA	Hindu	General	Katcha(Grass/Thatched, Tarpulin, Wooden)	WB 31 211 267099	263	Padmapukuritya	553	
682	193	MAJUMDAR PARA	Slum Area	143	18	SAHADEB PRADHAN	Male	ARABINDA PRADHAN	Hindu	General	Katcha(Grass/Thatched, Tarpulin, Wooden)	717503710414	263	Padmapukuritya	560	
683	282	PADMASHI SANGHA PARA	Slum Area	147	18	GITA MANIK	Female	LT SHASHANKA MANIK	Hindu	General	Katcha(Grass/Thatched, Tarpulin, Wooden)	WB/31/211/267216	263	Padmapukuritya		
684	70	KUMOR PARA (SOUTH)	Slum Area	137	18	BHARAT JANA	Male	LT GANESH JAN	Hindu	General	Katcha(Grass/Thatched, Tarpulin, Wooden)	WB/31/211/264360	263	Padmapukuritya	1105	
685	156	GHORAI PARA (NORTH)	Slum Area	141	18	TAPAN GHORAI	Male	ANIL GHORAI	Hindu	SC	Katcha(Grass/Thatched, Tarpulin, Wooden)	FTD 2383842		Padmapukuritya		
686	158	GHORAI PARA (NORTH)	Slum Area	141	18	BRINDABAN GHORAI	Male	LT MRINTUNJOY GHORAI	Hindu	SC	Katcha(Grass/Thatched, Tarpulin, Wooden)	WB 31 211 264399	263	Padmapukuritya	1008	
687	337	GHORAI PARA (WEST)	Slum Area	149	18	SUJATA GHORAI	Female	AKHIL GHORAI	Hindu	SC	Katcha(Grass/Thatched, Tarpulin, Wooden)	923291903240	263	Padmapukuritya		
688	346	GHORAI PARA (WEST)	Slum Area	149	18	ANIMESH GHORAI	Male	BENU GHORAI	Hindu	SC	Katcha(Grass/Thatched, Tarpulin, Wooden)	UCB0988731	263	Padmapukuritya	1085	
689	351		Slum Area	150	18	PAWAN GHORAI	Male	LT KENAR GHORAI	Hindu	SC	Katcha(Grass/Thatched, Tarpulin, Wooden)	WB 31 V211 267169	263	Padmapukuritya	1002	
690	58	GHORAI PARA (SOUTH)	Slum Area	137	18	LAKHMAN JANA	Male	LT GANESH JANA	Hindu	General	Katcha(Grass/Thatched, Tarpulin, Wooden)	WB/31/211/264453	263	Padmapukuritya	1203	
691	284	PADMASHI SANGHA PARA	Slum Area	147	18	PUJUSH MANIK	Male	RAM PRASAD MANIK	Hindu	General	Katcha(Grass/Thatched, Tarpulin, Wooden)	FTD2682359	263	Padmapukuritya		
692	283	PADMASHI SANGHA PARA	Slum Area	147	18	ANUP KUMAR MANIK	Male	RAM PRASAD MANIK	Hindu	General	Katcha(Grass/Thatched, Tarpulin, Wooden)	FTD2986225	263	Padmapukuritya		
693	84	GHORAI PARA (NORTH)	Slum Area	138	18	RATAN GHORA	Male	LT AMULYA GHORA	Hindu	General	Katcha(Grass/Thatched, Tarpulin, Wooden)	WB/31/211/264477	263	Padmapukuritya		
694	50	GHORAI PARA (SOUTH)	Slum Area	137	18	RANJAN BERA	Male	LT SULAL BERA	Hindu	General	Katcha(Grass/Thatched, Tarpulin, Wooden)	WB/31/211/264385	263	Padmapukuritya	1140	
695	184	STATION PARA (STATION)	Slum Area	142	18	SUKUMAR KHATUA	Male	LT HARIPADA KHATUA	Hindu	General	Katcha(Grass/Thatched, Tarpulin, Wooden)	WB 31 211 267188	263	Padmapukuritya	834	






















696	343	GHORAI PANA (WEST)	Slum Area	149	18	LALMOHAN GHORAI	Male	LT KHANARAM GHORAI	Hindu	SC	Katcha(Grass/Thatched, Tarpulin, Wooden)		WB/31/211/267341				
697	77	GHORAI PANA (WEST)	Slum Area	138	18	HEMANTA BERA	Male	SURENDRA NATH BERA	Hindu	OBC	Pucca(CC & stone Slab)		WB/31/211/264078	263	Padmapukuritya		
698	348	GHORAI PANA (WEST)	Slum Area	149	18	SANATAN GHORAI	Male	LT. KANGAL GHORAI	Hindu	General	Katcha(Grass/Thatched, Tarpulin, Wooden)		WB/31/211/267364				
699	187	PRADHAN PANA	Slum Area	143	18	AMRITI JANA	Male	LT JHARESWAR JANA	Hindu	General	Katcha(Grass/Thatched, Tarpulin, Wooden)		WB 31 211 267508	263	Padmapukuritya	553	
700	247	PANA PANA	Slum Area	146	18	GOUTAM JANA	Male	LT BASANTA JANA	Hindu	General	Katcha(Grass/Thatched, Tarpulin, Wooden)		FTD1214022	263	Padmapukuritya	502	
701	249	PANA PANA	Slum Area	146	18	UIWAL JANA	Male	LT AMULYA JANA	Hindu	General	Katcha(Grass/Thatched, Tarpulin, Wooden)		WB/31/211/267635	263	Padmapukuritya		
702	305	STATION PANA (SOUTH)	Slum Area	148	18	ALAK MAHAPATRA	Male	BENIMADHAB MAHAPATRA	Hindu	General	Katcha(Grass/Thatched, Tarpulin, Wooden)		WB/31/211/267186	263	Padmapukuritya	478/511	
703	334	GHORAI PANA (EAST)	Slum Area	150	18	MINU GHORAI	Female	GOPAL GHORAI	Hindu	SC	Katcha(Grass/Thatched, Tarpulin, Wooden)		WB 31 211 267144				
704	54	KUMAR PANA (SOUTH)	Slum Area	137	18	ARAJIT BERA	Male	SHRIMAITA BERA	Hindu	General	Katcha(Grass/Thatched, Tarpulin, Wooden)		UCB1053982	263	Padmapukuritya	761	
705	89	KUMAR PANA (SOUTH)	Slum Area	138	18	UTTAM BERA	Male	AJIT BERA	Hindu	General	Semi Pucca(Ashes ton/Steel Sheet, Thed)		WB/31/211/264192	263	Padmapukuritya	945	
706	71	KUMAR PANA (SOUTH)	Slum Area	137	18	TOTAN BERA	Male	LT UKIL BERA	Hindu	General	Katcha(Grass/Thatched, Tarpulin, Wooden)		FTD2762797	263	Padmapukuritya	1154	
707	141	MANIK PANA	Slum Area	140	18	LALMOHAN PRADHAN	Male	SANTOSH PRADHAN	Hindu	General	Katcha(Grass/Thatched, Tarpulin, Wooden)	732760728028		263	Padmapukuritya		
708	178	PRADHAN PANA (SOUTH)	Slum Area	147	18	NANDAN MANIK	Male	PIRALLA MANIK	Hindu	General	Katcha(Grass/Thatched, Tarpulin, Wooden)		FTD23866233				
709	175	STATION PANA (EAST)	Slum Area	142	18	SUBHAS DAS	Male	KHAGENDRANATH DAS	Hindu	General	Katcha(Grass/Thatched, Tarpulin, Wooden)		WB 31 211 264822	263	Padmapukuritya	1060	
710	188	PRADHAN PANA	Slum Area	143	18	BISWAJIT PRADHAN	Male	BADAL PRADHAN	Hindu	General	Katcha(Grass/Thatched, Tarpulin, Wooden)		WB 31 211 267683	263	Padmapukuritya	43	
711	217	MANI PANA (SOUTH)	Slum Area	144	18	ANUP KUMAR BHUNYA	Male	BANSHI BHUNYA	Hindu	General	Katcha(Grass/Thatched, Tarpulin, Wooden)	854745898307	WB/31/211/267119	263	Padmapukuritya	6	
712	192	STATION PANA (SOUTH)	Slum Area	148	18	CHANDAN MAHAPATRA	Male	GOPAL MAHAPATRA	Hindu	General	Pucca(CC & stone Slab)		FTD26157330	263	Padmapukuritya	863	
713	318	STATION PANA (SOUTH)	Slum Area	148	18	SHASHADHAR SAHOO	Male	MATILAL SAHOO	Hindu	General	Katcha(Grass/Thatched, Tarpulin, Wooden)		WB/31/211/267449	263	Padmapukuritya	460/502	
714	328	GHORAI PANA (EAST)	Slum Area	149	18	DEBKUMAR MAJHI	Male	LT GUNADHAR MAJHI	Hindu	General	Katcha(Grass/Thatched, Tarpulin, Wooden)		WB/31/211/267695	263	Padmapukuritya	251	
715	333	GHORAI PANA (WEST)	Slum Area	149	18	SIBHUTI GHORAI	Male	KRITIBAS GHORAI	Hindu	General	Katcha(Grass/Thatched, Tarpulin, Wooden)		WB/31/211/264114	263	Padmapukuritya	1005	
716	355	GHORAI PANA (EAST)	Slum Area	150	18	NIKHIL GHORAI	Male	LT SUDHIR GHORAI	Hindu	SC	Katcha(Grass/Thatched, Tarpulin, Wooden)		WB 31 211 267584	263	Padmapukuritya	1022	
717	161	GHORAI PANA (SOUTH)	Slum Area	141	18	QULAL GHORAI	Male	LATE KENARAM GHORAI	Hindu	SC	Semi Pucca(Ashes ton/Steel Sheet, Thed)		FTD 2384006				
718	358	GHORAI PANA (EAST)	Slum Area	150	18	SATISH SAHOO	Male	LT MUKUNDA SAHOO	Hindu	General	Katcha(Grass/Thatched, Tarpulin, Wooden)		WB/31/211/267473	263	Padmapukuritya	502	
719	360		Slum Area	150	18	RABINDRANATH PRADHAN	Male	ASHOK KUMAR PRADHAN	Hindu	General	Pucca(CC & stone Slab)	856447776704	0	263	Padmapukuritya	544	

720	222	BAR PARA (EAST)	Slum Area	144	18	SANKAR BERA	Male	GOURHARI BERA	Hindu	General	Katcha(Grass/Thatched, Tarpuin, Wooden)	UC8028658	Padmapukuritya				
721	21	BARA PARA (WEST)	Slum Area	136	18	DEBOULAL MANDAL	Male	RAKHARI MANDAL	Hindu	General	Katcha(Grass/Thatched, Tarpuin, Wooden)	WB/31/211/264333	Padmapukuritya				
722	341	GHORAI PARA (WEST)	Slum Area	149	18	PARUL GHORAI	Male	LT PRADIP GHORAI	Hindu	SC	Katcha(Grass/Thatched, Tarpuin, Wooden)	WB/31/211/257108	Padmapukuritya				
723	137	BARA PARA	Slum Area	140	18	KAMAL MANIK	Male	LT PRAFULA MANIK	Hindu	General	Katcha(Grass/Thatched, Tarpuin, Wooden)	355086028613	263	Padmapukuritya	1040		
724	251	JANA PARA	Slum Area	146	18	SHAMBHU BERA	Male	BIMAL BERA	Hindu	General	Katcha(Grass/Thatched, Tarpuin, Wooden)	WB/31/211/287096	263	Padmapukuritya	496		
725	4	KUNWA PARA	Non-Slum Area		19	JHANTU KUMAR DEY	Male	LT AMULYA	Hindu	General	Katcha(Grass/Thatched, Tarpuin, Wooden)	WB/31/211/276189	360	KISHORNAGAR	294		
726	13	KUNWA PARA	Non-Slum Area		19	rukiya Bibi	Female	sk rayes uddin	Muslim	General	Katcha(Grass/Thatched, Tarpuin, Wooden)	wb/31/211/276544			432		
727	14	KUNWA PARA	Non-Slum Area		19	Saiyad Ahad ali	Male	Saiyad Salimon Ali	Muslim	General	Katcha(Grass/Thatched, Tarpuin, Wooden)	fd2389963			440		
728	44	BARA PARA (EAST)	Slum Area	153	19	Enamsuddin sk	Male	Alauddin sek	Muslim	General	Semi Pucca(Asbestos/Steel Sheet, Tiled)	wb/31/211/276589			373/670		
729	53	BARA PARA (EAST)	Slum Area	153	19	SHYAMALAKANTI DAS	Male	LT JITEN DAS	Hindu	General	Katcha(Grass/Thatched, Tarpuin, Wooden)	WB/31/211/276504	265	KISHORNAGAR	339		
730	55	BARA PARA (EAST)	Slum Area	153	19	PRADIP MAITI	Male	LT RAMCHANDRA MAITI	Hindu	General	Semi Pucca(Asbestos/Steel Sheet, Tiled)	WB/31/211/276152	265	KISHORNAGAR	263		
731	64	BARA PARA (EAST)	Slum Area	153	19	DILIP BARIK	Male	LT GUNADHAR BARIK	Hindu	General	Katcha(Grass/Thatched, Tarpuin, Wooden)	WB/31/211/276177	265	KISHORNAGAR	272		
732	65	BARA PARA (EAST)	Slum Area	153	19	ASHRUKANA BARIK	Female	LT GOURHARI BARIK	Hindu	General	Katcha(Grass/Thatched, Tarpuin, Wooden)	WB/31/211/276253	265	KISHORNAGAR	275		
733	88		Slum Area	154	19	Rohuluddin saha	Male	jaiuluddin saha	Muslim	General	Katcha(Grass/Thatched, Tarpuin, Wooden)	fd2683322	265	KISHORNAGAR	460		
734	106	PURBA NICH BAZI PARA	Slum Area	159	19	SK AKTAR UDDIN	Male	SK MODIN UDDIN	Muslim	General	Katcha(Grass/Thatched, Tarpuin, Wooden)	389972530744	0	265	KISHORNAGAR	437	
735	127	PURBA NICH BAZI PARA	Slum Area	159	19	DILIP DAS	Male	HIMANSHU	Hindu	General	Semi Pucca(Asbestos/Steel Sheet, Tiled)	309007736793	FD02390235	265	KISHORNAGAR	171	
736	140	PASCHIM NICH BAZI PARA	Slum Area	160	19	SK RABUL UDOANI	Male	SK SAHAUDDIN	Muslim	General	Katcha(Grass/Thatched, Tarpuin, Wooden)	862640234555		265	KISHORNAGAR	440	
737	142	PASCHIM NICH BAZI PARA	Slum Area	160	19	MUSTEKHA BEWA	Female		Muslim	General	Katcha(Grass/Thatched, Tarpuin, Wooden)	FD0230540		265	KISHORNAGAR	432	
738	148	PASCHIM NICH BAZI PARA	Slum Area	160	19	JULPHIKAR UDDIN	Male	LT OHED UDDIN	Muslim	General	Katcha(Grass/Thatched, Tarpuin, Wooden)	284215304499		265	KISHORNAGAR	440	
739	149	PASCHIM NICH BAZI PARA	Slum Area	160	19	APHATARI BIBI	Female	LT SK JORIED	Muslim	General	Katcha(Grass/Thatched, Tarpuin, Wooden)	344077392981		265	KISHORNAGAR	431	
740	150	PASCHIM NICH BAZI PARA	Slum Area	160	19	ANSAR KHAN	Male	GALIB KHAN	Muslim	General	Katcha(Grass/Thatched, Tarpuin, Wooden)	913710195252		265	KISHORNAGAR	441	
741	151	PASCHIM NICH BAZI PARA	Slum Area	160	19	SK ANSWAR UDDIN	Male	LT SK SE KENDER	Muslim	General	Katcha(Grass/Thatched, Tarpuin, Wooden)	570329044750		265	KISHORNAGAR	431	
742	154	PASCHIM NICH BAZI PARA	Slum Area	160	19	SK PACHU UDDIN	Male	SK HEDAYET UDDIN	Muslim	General	Katcha(Grass/Thatched, Tarpuin, Wooden)	701642936697		265	KISHORNAGAR	441	
743	156	PASCHIM NICH BAZI PARA	Slum Area	160	19	BEKH SUTTAN	Male	SEKH HAROI	Muslim	General	Katcha(Grass/Thatched, Tarpuin, Wooden)	574914173955		265	KISHORNAGAR	431	

744	159	PASCHIM MCHI BASTI PANA	Slum Area	160	19	SK JAMAL	Male	SK TAJMUR	Muslim	General	Katcha(Grass/Thatched, Tarpuin, Wooden)	990240032738		265	KISHORNAGAR	427		
745	161	PASCHIM MCHI BASTI PANA	Slum Area	160	19	SK ARTAR	Male	SK BABUL	Muslim	General	Katcha(Grass/Thatched, Tarpuin, Wooden)	405921758517		265	KISHORNAGAR	426		
746	162	PASCHIM MCHI BASTI PANA	Slum Area	160	19	HASMAT KHAN	Male	KHALEK ALI KHAN	Muslim	General	Katcha(Grass/Thatched, Tarpuin, Wooden)	UC81056803		265	KISHORNAGAR	341		
747	166	PASCHIM MCHI BASTI PANA	Slum Area	160	19	RUKSARA KHATUN(BIBI)	Female	SK SAFIRUDDIN	Muslim	General	Katcha(Grass/Thatched, Tarpuin, Wooden)	253572501347		265	KISHORNAGAR	430		
748	169	PASCHIM MCHI BASTI PANA	Slum Area	160	19	GOUTAM DAS	Male	LT ANANTA DAS	Hindu	General	Katcha(Grass/Thatched, Tarpuin, Wooden)	847826948664		265	KISHORNAGAR	404		
749	172	PASCHIM MCHI BASTI PANA	Slum Area	160	19	SWAPAN DAS	Male	LT ANANTA DAS	Hindu	General	Katcha(Grass/Thatched, Tarpuin, Wooden)	859366681325		265	KISHORNAGAR	404		
750	188	SUNDA PANA	Slum Area	161	19	GOPAL RANA	Male	LATA PURUCHANDRA RANA	Hindu	OBC	Semi Pucca(Asbestos/Steel Sheet, Tiled)	392040757457	WB 31 211 276035	265	KISHORNAGAR	362		
751	193	SUNDA PANA	Slum Area	161	19	SWAPAN KUMAR MAJHI	Male	LATE BHUTANATH MAJHI	Hindu	General	Katcha(Grass/Thatched, Tarpuin, Wooden)		FTD 2391266	265	KISHORNAGAR	477		
752	206	SUNDA PANA	Slum Area	161	19	CHANDAN MAITY	Male	LATE RATAN MAITY	Hindu	General	Katcha(Grass/Thatched, Tarpuin, Wooden)		WB 31 211 276538	265	KISHORNAGAR	497		
753	207	SUNDA PANA	Slum Area	161	19	NARAYAN MAITY	Male	LATE RATAN MAITY	Hindu	General	Katcha(Grass/Thatched, Tarpuin, Wooden)		WB 31 211 276532	265	KISHORNAGAR	497		
754	212	SUNDA PANA	Slum Area	161	19	SAPHARQJ KHAN	Male	LATE SK SHAKABOT	Muslim	General	Katcha(Grass/Thatched, Tarpuin, Wooden)		WB 31 211 276127	265	KISHORNAGAR	459		
755	214	SUNDA PANA	Slum Area	161	19	ASHESH DAS	Male	HIMANSHU DAS	Hindu	General	Katcha(Grass/Thatched, Tarpuin, Wooden)	365582395866	WB 31 211 276315	265	KISHORNAGAR	132/151/161		
756	219	SUNDA PANA	Slum Area	161	19	RITESH RAMJAN ROY	Male	LATE DURGAPADA ROY	Hindu	General	Katcha(Grass/Thatched, Tarpuin, Wooden)	891054703275	FTD 2563203		265	KISHORNAGAR		
757	224	SUNDA PANA	Slum Area	161	19	RAJAKSHMI MAITY	Female	LATE SHATRYGHNA MAITY	Hindu	General	Semi Pucca(Asbestos/Steel Sheet, Tiled)	616369287931	FTD 2617181	265	KISHORNAGAR	139		
758	228	SUNDA PANA	Slum Area	161	19	PARITOSH SAU	Male	RABINDRANATH SAU	Hindu	SC	Katcha(Grass/Thatched, Tarpuin, Wooden)	498146583917						
759	230	SUNDA PANA	Slum Area	161	19	Rekha Maity	Female	Bharati maity	Hindu	SC	Katcha(Grass/Thatched, Tarpuin, Wooden)		wb/31/211/276121	265	KISHORNAGAR	146		
760	232	SUNDA PANA	Slum Area	161	19	GUNADHAR SHIT	Male	LT HARIPADA	Hindu	SC	Katcha(Grass/Thatched, Tarpuin, Wooden)	757763586017		265	KISHORNAGAR	435		
761	197	SUNDA PANA	Slum Area	161	19	SHUBHENDU BARIK	Male		Hindu	General	Pucca(CC & stone Stab)		FTD1214964	265	KISHORNAGAR	478/479		
762	178	PASCHIM MCHI BASTI PANA	Slum Area	160	19	ENAYET ALI KHAN	Male	LT ISUP ALI KHAN	Muslim	General	Katcha(Grass/Thatched, Tarpuin, Wooden)		WB/31/211/276478	265	KISHORNAGAR	440		
763	131	PUNJA MCHI BASTI PANA	Slum Area	159	19	RAMKRISHNA DAS	Male	ASOKE KUMER DAS	Hindu	General	Katcha(Grass/Thatched, Tarpuin, Wooden)		FTD2103331	265	KISHORNAGAR	474		
764	117	PUNJA MCHI BASTI PANA	Slum Area	159	19	SWAPAN KR. DAS	Male	LT. AMARENDRA DAS	Hindu	General	Semi Pucca(Asbestos/Steel Sheet, Tiled)		WB/31/211/276172	265	KISHORNAGAR	151		
765	122	PUNJA MCHI BASTI PANA	Slum Area	159	19	SHRIPARNA MANDAL	Female	LT.NIRMALENDU	Hindu	General	Semi Pucca(Rabertons/Steel Sheet, Tiled)		WB/31/211/2762	265	KISHORNAGAR	500		
766	77	PUNJA MCHI BASTI PANA	Slum Area	153	19	PHANI BHUSAN DAS ADHIKARI	Male	LT ATUL	Hindu	General	Pucca(CC & stone Stab)		FTD1729870	265	KISHORNAGAR	338		
767	78	PUNJA MCHI BASTI PANA	Slum Area	153	19	SUPRIYA DAS	Male	LT EGADASHI	Hindu	General	Pucca(CC & stone Stab)		WB/31/211/276353	265	KISHORNAGAR	236		

768	51	BAIK PABA PASCHIM	Slum Area	153	19	DIPAK SAMANTA	Male	LT ANIL SAMANTA	Hindu	General	Semi Pucca(Abses tors/Steel Sheet, Tiled)	WB/31/211/276451	265	KISHORNAGAR	293/336	
769	208	KUNKA PABA	Slum Area	161	19	VISHWANATH LALA	Male	LATE LALMOHON LALA	Hindu	General	Semi Pucca(Abses tors/Steel Sheet, Tiled)	WB 31 211 276354	265	KISHORNAGAR	480	
770	306	PAIBA PABA	Slum Area	173	20	NIMAI MAITI	Male	BHAGYADHAR MAITI	Hindu		Semi Pucca(Abses tors/Steel Sheet, Tiled)	FTD1218767	309	DHARMADASBA R	1050	
771	459	SIRI PABA	Slum Area	178	20	HOBII PRASAD GIRI	Male	LT SANDANANDA	Hindu		Katcha(Grass/Thatched, Tarpuin, Wooden)	FTD2620987	309	DHARMADASBA R	1034	
772	463	SIRI PABA	Slum Area	178	20	GOURANGA GIRI	Male	ANADI	Hindu		Semi Pucca(Abses tors/Steel Sheet, Tiled)	FTD2565232	309	DHARMADASBA R	1186	
773	471	SIRI PABA	Slum Area	178	20	SUDAM GIRI	Male	LT GAYENDRA GIRI	Hindu		Semi Pucca(Abses tors/Steel Sheet, Tiled)	WB/31/211/300032	309	DHARMADASBA R	1230	
774	455	SIRI PABA	Slum Area	178	20	SUBHAS CHANDRA GIRI	Male	LT GAJENDRA	Hindu		Semi Pucca(Abses tors/Steel Sheet, Tiled)	WB/31/211/300389	309	DHARMADASBA R	1230	
775	466	SIRI PABA	Slum Area	178	20	BABULAL GIRI	Male	BISHUNUPADA GIRI	Hindu		Katcha(Grass/Thatched, Tarpuin, Wooden)	FTD1736958	309	DHARMADASBA R	1243	
776	468	SIRI PABA	Slum Area	178	20	KANAILAL PRADHAN	Male	DUENDRA NATH PRADHAN	Hindu		Katcha(Grass/Thatched, Tarpuin, Wooden)	WB/31/211/300293	309	DHARMADASBA R	1245	
777	322	PAIBA PABA	Slum Area	173	20	SWAPAN BHUSIA	Male	BAMKRISHNO BHUNGA	Hindu		Semi Pucca(Abses tors/Steel Sheet, Tiled)	UCB1206853				
778	482	PRADHAN PABA	Slum Area	179	20	SAHADEB PRADHAN	Male	LT AGHOR PRADHAN	Hindu		Semi Pucca(Abses tors/Steel Sheet, Tiled)	WB/31/211/300411	309	DHARMADASBA R	1332	
779	483	PRADHAN PABA	Slum Area	179	20	DEBABRATA PRADHAN	Male	LT MRITUNJAY PRADHAN	Hindu		Katcha(Grass/Thatched, Tarpuin, Wooden)	WB/31/211/300131	309	DHARMADASBA R	1305	
780	489	PRADHAN PABA	Slum Area	179	20	BALAJI LAL PRADHAN	Male	LT KALIPADA PRADHAN	Hindu		Katcha(Grass/Thatched, Tarpuin, Wooden)	871635271959	309	DHARMADASBA R	1332	
781	490	PRADHAN PABA	Slum Area	179	20	SHYAMACHARAN PRADHAN	Male	MRITYUNJAY PRADHAN	Hindu		Semi Pucca(Abses tors/Steel Sheet, Tiled)	WB/31/211/300301				
782	498	PRADHAN PABA	Slum Area	179	20	HIRIPADA PRADHAN	Male	LT ANANTA PRADHAN	Hindu		Katcha(Grass/Thatched, Tarpuin, Wooden)	58409862370	309	DHARMADASBA R	1295	
783	28	DHARMADASBA R	Non Slum Area		20	SWAPAN BARIK	Male	LT DHIRENDRANATH BARIK	Hindu	General	Katcha(Grass/Thatched, Tarpuin, Wooden)	589509907471	309	DHARMADASBA R	122	
784	41	BAK & PANCHA PABA	Slum Area	162	20	KISHNEDU DHARA	Male	LT ANIL DHARA	Hindu	General	Semi Pucca(Abses tors/Steel Sheet, Tiled)	FTD1734583	309	DHARMADASBA R	118	
785	53	BAK & PANCHA PABA	Slum Area	162	20	SHIBSANKAR GIRI	Male	LT BISHNU CHANDRA GIRI	Hindu	General	Semi Pucca(Abses tors/Steel Sheet, Tiled)	FTD1735174	309	DHARMADASBA R	119	
786	55	BAK & PANCHA PABA	Slum Area	162	20	SUBRATA GIRI	Male	LT BHUSHAN GIRI	Hindu	General	Semi Pucca(Abses tors/Steel Sheet, Tiled)	WB/31/211/300179	309	DHARMADASBA R	892	
787	58	MAITY & SHIT PABA	Slum Area	163	20	ABHUIT MAITY	Male	ARABINDA MAITY	Hindu	General	Katcha(Grass/Thatched, Tarpuin, Wooden)	FTD2565372	309	DHARMADASBA R	641	
788	66	MAITY & SHIT PABA	Slum Area	163	20	BIDHAN SHIT	Male	ACHINTYA SHIT	Hindu	OBC	Katcha(Grass/Thatched, Tarpuin, Wooden)	486344357257	309	DHARMADASBA R	687	
789	67	MAITY & SHIT PABA	Slum Area	163	20	SHRIKANTA SHIT	Male	KHUDIRAM SHIT	Hindu	General	Katcha(Grass/Thatched, Tarpuin, Wooden)	382979553943	309	DHARMADASBA R	688	
790	72	SHIT & BERA PABA	Slum Area	164	20	CHANDAN KUMAR SHIT	Male	LT PANCHAJAN SHIT	Hindu	General	Katcha(Grass/Thatched, Tarpuin, Wooden)	901378963205	309	DHARMADASBA R	348	
791	109	HIGH BASTI PABA	Slum Area	165	20	KESHAB PANDIT	Male	LT PARESH PANDIT	Hindu	General	Katcha(Grass/Thatched, Tarpuin, Wooden)	WB/31/211/300418	309	DHARMADASBA R	40	

792	117	NECH BASTI PANA	Slum Area	165	20	TAPAN SARANGI	Male	LT SITANATH SARANGI	Hindu		Katcha(Grass/Thatched, Tarpuin, Wooden)	WB/31/211/300520	309	DHARMADASBAR	45		
793	206	PAJGO PANA-THAGOR	Slum Area	168	20	SHATALAL JANA	Male	LT JHARESHWAR JANA	Hindu		Katcha(Grass/Thatched, Tarpuin, Wooden)	549141856156	309	DHARMADASBAR	696		
794	421	PAJGO PANA	Slum Area	177	20	ARUN MAITI	Male	LT SARBESHWAR MAITI	Hindu		Katcha(Grass/Thatched, Tarpuin, Wooden)	WB/31/211/300111	309	DHARMADASBAR	621		
795	95	SHIT B. BISHA PANA	Slum Area	164	20	BADAL GIRI	Male	LT KANAI GIRI	Hindu	General	Katcha(Grass/Thatched, Tarpuin, Wooden)	FTD2405769	309	DHARMADASBAR	136		
796	437	PAJGO PANA	Slum Area	177	20	DIPAK MAITI	Male	LT KANAI MAITI	Hindu		Katcha(Grass/Thatched, Tarpuin, Wooden)	WB/31/211/297284	309	DHARMADASBAR	178		
797	132	PAJGO PANA	Slum Area	166	20	CITTARANIAN JANA	Male	LT SHRIKANTA JANA	Hindu		Katcha(Grass/Thatched, Tarpuin, Wooden)	453187844306	WB/31/211/297270	309	DHARMADASBAR	2147	
798	127	PAJGO PANA	Slum Area	166	20	JAGANNATH JANA	Male	LT SARBESWAR JANA	Hindu		Semi Pucca(Asbestos/Steel Sheet, Tiled)	485018692937	FTD2620599	309	DHARMADASBAR	170	
799	151	PAJGO PANA & MANNA PANA	Slum Area	167	20	JAHARESWAR MANNA	Male	LATE JHARESWAR MANNA	Hindu		Semi Pucca(Asbestos/Steel Sheet, Tiled)	902861714507	WB 31 211 297279	309	DHARMADASBAR	436	
800	152	PAJGO PANA & MANNA PANA	Slum Area	167	20	BAPI MANNA	Male	SUDHIR MANNA	Hindu		Semi Pucca(Asbestos/Steel Sheet, Tiled)	350253434831		309	DHARMADASBAR	445	
801	382	JANA PANA	Slum Area	175	20	PANCHANAN DAS	Male	LT RAJKRISHNA DAS	Hindu		Katcha(Grass/Thatched, Tarpuin, Wooden)	WB 31 211 297217	309	DHARMADASBAR	510		
802	21	SHARMAKUSUMI	Non Slum Area		20	KAMALINI KAR	Female	LT AMULYA	Hindu	General	Katcha(Grass/Thatched, Tarpuin, Wooden)	WB/31/211/297033	309	DHARMADASBAR	23/1408		
803	126	PAJGO PANA	Slum Area	166	20	JYOTSNA JANA	Female	LT SUBRATA JANA	Hindu		Katcha(Grass/Thatched, Tarpuin, Wooden)	WB/31/211/297454	309	DHARMADASBAR	179		
804	436	PAJGO PANA	Slum Area	177	20	SAITRI DAS	Female	MADHUSUDAN DAS	Hindu		Katcha(Grass/Thatched, Tarpuin, Wooden)	WB/31/211/090217	309	DHARMADASBAR	489		
805	79	SHIT B. BISHA PANA	Slum Area	164	20	BHANU GURIYA	Male	LT KUNJABHARI GURIYA	Hindu	General	Katcha(Grass/Thatched, Tarpuin, Wooden)	WB/31/211/297274	309	DHARMADASBAR	830		
806	135	PAJGO PANA	Slum Area	166	20	PURANJAN JANA	Male	LT SRIKANTA JANA	Hindu		Katcha(Grass/Thatched, Tarpuin, Wooden)	470706811235		309	DHARMADASBAR	167/168	
807	154	PAJGO PANA & MANNA PANA	Slum Area	167	20	KARTIK MANNA	Male	LATE NIMAI MANNA	Hindu		Semi Pucca(Asbestos/Steel Sheet, Tiled)	560480225862		309	DHARMADASBAR	400	
808	433	PAJGO PANA	Slum Area	177	20	MANIK JANA	Male	SUKMAR JANA	Hindu		Katcha(Grass/Thatched, Tarpuin, Wooden)	WB/31/211/297366	309	DHARMADASBAR	192		
809	274	SHOMAI PANA	Slum Area	171	20	SANKAR GHORAI	Male	LT PRABHAT GHORAI	Hindu		Katcha(Grass/Thatched, Tarpuin, Wooden)	888974197915		309	DHARMADASBAR	500	
810	275	SHOMAI PANA	Slum Area	171	20	SANJOY GHORAI	Male	LT PRABHAT GHORAI	Hindu		Katcha(Grass/Thatched, Tarpuin, Wooden)	FTD2401602		310	JALALKHANBAR	500	
811	394	JANA PANA	Slum Area	175	20	MALAY KUMAR BERA	Male	DILIP BERA	Hindu		Katcha(Grass/Thatched, Tarpuin, Wooden)	WB/31/211/294099	309	DHARMADASBAR	312		
812	395	JANA PANA	Slum Area	175	20	SUBHASK BERA	Male	DILIP BERA	Hindu		Pucca(CC & Stone Slab)	973751089079					
813	190	MITYA PANA	Slum Area	172	20	MAHORANIAN MITYA	Male	LT GANESH MITYA	Hindu		Katcha(Grass/Thatched, Tarpuin, Wooden)	85253443436	WB/31/211/294509	310	JALALKHANBAR	852	
814	279	MITYA PANA	Slum Area	172	20	JOBEDA BIBI	Female	LATE JALAL KHAN	Muslim		Katcha(Grass/Thatched, Tarpuin, Wooden)	628912696541		310	JALALKHANBAR	616	
815	296	MITYA PANA	Slum Area	172	20	SUBHAS JANA	Male	LT HARENDRANATH MANNA	Hindu		Semi Pucca(Asbestos/Steel Sheet, Tiled)	WB/31/211/294418	310	JALALKHANBAR	628		

816	246	HOTRA PANA	Slum Area	173	20	BISHARANJAN JANA	Male	MADHUSUDAN JANA	Hindu		Semi Pucca(Asbes tors/Steel Sheet, Tiled)	FTD2111672	310	JALALKHANBAR	698		
817	301	HOTRA PANA	Slum Area	172	20	JAGADISH TUNG	Male	BIRENDRAMATH TUNG	Hindu		Katcha(Grass/Thatched, Tarpulin, Wooden)	866710138405	WB/31/211/294 299	310	JALALKHANBAR	664	
818	380	HOTRA PANA	Slum Area	175	20	ALAUDDIN KHAN	Male	LT TABIL KHAN	Muslim		Semi Pucca(Asbes tors/Steel Sheet, Tiled)	WB/31/211/294 490					
819	408	HOTRA PANA	Slum Area	176	20	BISWAJIT HAZRA	Male	LET SUBIMAL HAZRA	Hindu		Katcha(Grass/Thatched, Tarpulin, Wooden)	400107794164	WB/31/211/294 257				
820	407	HOTRA PANA	Slum Area	176	20	SATYJIT HAZRA	Male	LT SUBIMAL HAZRA	Hindu		Katcha(Grass/Thatched, Tarpulin, Wooden)	210713415338	FTD2686244				
821	341	HOTRA PANA	Slum Area	174	20	DEBABRATA PAL	Male	LT SAHADES PAL	Hindu		Katcha(Grass/Thatched, Tarpulin, Wooden)	464904660349		310	JALALKHANBAR	758	
822	350	HOTRA PANA	Slum Area	174	20	ANURIL DAS	Male	LT HEMANTA DAS	Hindu		Pucca(CC & stone Slab)	UCB1016450		310	JALALKHANBAR		
823	291	HOTRA PANA	Slum Area	172	20	LALMOHAN MANNA	Male	LT BHUTNATH MANNA	Hindu		Katcha(Grass/Thatched, Tarpulin, Wooden)	595893087190		310	JALALKHANBAR	610	
824	342	HOTRA PANA	Slum Area	174	20	RAMNARAYAN PAL	Male	LT BASANTA PAL	Hindu		Katcha(Grass/Thatched, Tarpulin, Wooden)	WB/31/211/294 098		310	JALALKHANBAR	734	
825	288	HANA PANA	Slum Area	175	20	SHYAMAPRARAD JANA	Male	LT HAREKRISHNA JANA	Hindu		Semi Pucca(Asbes tors/Steel Sheet, Tiled)						
826	HANA PANA	Slum Area	175	20	MADHU MAITY	Male	LATE SUOHR CH. MAITY	Hindu	General		Semi Pucca(Asbes tors/Steel Sheet, Tiled)	80488485841	UCB1061464	310	JALALKHANBAR	537	
827	104	HOTRA PANA	Slum Area	165	20	HASNA BIBI	Female	SK ASKAR ALI	Hindu	General		Semi Pucca(Asbes tors/Steel Sheet, Tiled)	UCB1394345				
828	233	HOTRA PANA	Slum Area	170	20	SK JALAL UDDIN	Male	SK NIYAMATH	Muslim		Katcha(Grass/Thatched, Tarpulin, Wooden)	WB/31/211/294 086		309	DHARMADASBAR	291	
829	447	HOTRA PANA	Slum Area	177	20	SK PHARJUL ISLAM	Male	SK SHARJUL ISLAM	Muslim		Semi Pucca(Asbes tors/Steel Sheet, Tiled)		DHARMADASBAR				
830	445	HOTRA PANA	Slum Area	177	20	MAHAMMAD JAHENGIR	Male	LT MAHAMMAD HOSSAIN	Muslim		Katcha(Grass/Thatched, Tarpulin, Wooden)	811394677447		309	DHARMADASBAR	205	
831	196	HOTRA PANA	Slum Area	168	20	SK NAFIUL	Male	SK ABU NESAR	Muslim		Katcha(Grass/Thatched, Tarpulin, Wooden)	FTU212001		309	DHARMADASBAR	231	
832	213	HOTRA PANA	Slum Area	169	20	SK MURTEJA ALI	Male	LATE MURTEAR ALI	Muslim		Semi Pucca(Asbes tors/Steel Sheet, Tiled)	657856002530		309	DHARMADASBAR	266	
833	203	HOTRA PANA	Slum Area	168	20	SK SABRUDDIN	Male	LT SK SABUR ALI	Muslim		Katcha(Grass/Thatched, Tarpulin, Wooden)	WB/31/211/297 243		309	DHARMADASBAR	249	
834	179	HOTRA PANA	Slum Area	167	20	SK SAIFULLA	Male	LT.MD JAHMAMATULLA	Muslim		Katcha(Grass/Thatched, Tarpulin, Wooden)	887507215080 0					
835	217	HOTRA PANA	Slum Area	169	20	SK ESABUL ALI	Male	SK ISLAM ALI	Muslim		Katcha(Grass/Thatched, Tarpulin, Wooden)	WB/31/211/294 174		309	DHARMADASBAR	166	
836	204	HOTRA PANA	Slum Area	168	20	SK SERAJUL ISLAM	Male	LT SK SEKABAT	Muslim		Semi Pucca(Asbes tors/Steel Sheet, Tiled)	WB/31/211/297 385		309	DHARMADASBAR	250	
837	237	HOTRA PANA	Slum Area	170	20	SK HARIDUL	Male	SK ISBAUDDIN	Muslim		Semi Pucca(Asbes tors/Steel Sheet, Tiled)	FTD1218857		309	DHARMADASBAR	291	
838	178	HOTRA PANA	Slum Area	167	20	JAINAL ABADIN	Male	LT.SK GAFUR	Muslim		Katcha(Grass/Thatched, Tarpulin, Wooden)	WB/31/211/297 439					
839	180	HOTRA PANA	Slum Area	167	20	SK AKBAR ALI	Male	LT.SK CHAND ALI	Muslim		Katcha(Grass/Thatched, Tarpulin, Wooden)	669875897914 0		309	DHARMADASBAR	251	

840	16	BABA PANA	Slum Area	151	21	ALAKA GHOSH	Female	LT ASHOK GHOSH	Hindu		Katcha(Grass/Thatched, Tarpulin, Wooden)	94203883757	WB/51/211/279/845	266	KANAKPUR	124	
841	37	BABA PANA	Slum Area	151	21	SUSHANTA BERA	Male	LT KALIPADA BERA	Hindu		Semi Pucca(Robes tors/Steel Sheet, Tiled)	813044170885	WB/31/211/279/660	266	KANAKPUR	405	
842	222	BANIYA PANA	Slum Area	152	21	SANJIT BANIYA	Male	LT SHACHINDRANATH BANIYA	Hindu		Katcha(Grass/Thatched, Tarpulin, Wooden)	938464672789	FTD1731038	266	KANAKPUR	375	
843	234	BANIYA PANA	Slum Area	152	21	SWADESH BANIA	Male	PARESH CHANDRA BANIA	Hindu		Katcha(Grass/Thatched, Tarpulin, Wooden)	920808238338	WB/31/211/279/488	266	KANAKPUR	375	
844	65	BABA PANA	Slum Area	155	21	MILAN DAS	Male	LT ANANTA	Hindu		Katcha(Grass/Thatched, Tarpulin, Wooden)	934600335195	0	266	KANAKPUR	281	
845	66	BABA PANA	Slum Area	155	21	CHANDAN DAS SARKAR	Male	LT SURENDRA DAS SARKAR	Hindu		Katcha(Grass/Thatched, Tarpulin, Wooden)	900793372235	0	266	KANAKPUR	282	
846	238	BANIYA PANA	Slum Area	156	21	SARAKAH NIYATI SARKAR	Female	PANKAJ SARKAR	Hindu		Katcha(Grass/Thatched, Tarpulin, Wooden)	111167810002	WB/31/211/279/353	266	KANAKPUR	281/282	
847	75	BERA PANA	Slum Area	155	21	SKLSABA UDDIN SEK	Male	LT TASED SEK	Muslim		Katcha(Grass/Thatched, Tarpulin, Wooden)	253946590695	WB/31/211/279/810	266	KANAKPUR	259	
848	88	BERA PANA	Slum Area	155	21	SUMITRA PAL	Male	LT WRITUNJAY PAL	Hindu		Katcha(Grass/Thatched, Tarpulin, Wooden)	352811181135	WB/31/211/279/275	266	KANAKPUR	293	
849	90	BERA PANA	Slum Area	155	21	SUDHIR PAL	Male	ANANTA PAL	Hindu		Semi Pucca(Robes tors/Steel Sheet, Tiled)	641583548834	WB/31/211/279/680	266	KANAKPUR	323	
850	89	BERA PANA	Slum Area	155	21	SWAPAN PAL	Male	SAHADEB PAL	Hindu		Katcha(Grass/Thatched, Tarpulin, Wooden)		UCB1284041	266	KANAKPUR	323	
851	96	BERA PANA	Slum Area	155	21	BANESHWAR BERA	Male	LT AMULYA	Hindu		Katcha(Grass/Thatched, Tarpulin, Wooden)	628723372775	WB/31/211/279/863	266	KANAKPUR	291	
852	72	BERA PANA	Slum Area	155	21	PARAMESHWAR BERA	Male	LT AMULYA	Hindu		Semi Pucca(Robes tors/Steel Sheet, Tiled)	105870021677	FTD2617306	266	KANAKPUR	291	
853	41	BABU PANA	Slum Area	156	21	SARMILA SAU	Female	LT UPENDRA SAHOO	Hindu	General	Semi Pucca(Robes tors/Steel Sheet, Tiled)	43722228705	WB/31/211/279/759	266	KANAKPUR	128	
854	231	BANIYA PANA	Slum Area	152	21	GOUTAM GHORAI	Male	LT BHAKU GHORAI	Hindu	General	Semi Pucca(Robes tors/Steel Sheet, Tiled)	471277586117	WB/32/226/447/921	266	KANAKPUR	123/124	
855	108	BERA PANA	Slum Area	155	21	PRASENJIT BERA	Male	HIMANGSHU BERA	Hindu	General	Semi Pucca(Robes tors/Steel Sheet, Tiled)		FTD1730464	266	KANAKPUR	286	
856	71	BERA PANA	Slum Area	155	21	BHAKTIPADA PAL	Male	JANMENJAY PAL	Hindu	General	Katcha(Grass/Thatched, Tarpulin, Wooden)	903854373131	WB/31/211/279/696	266	KANAKPUR	252	
857	45	BABU PANA	Slum Area	156	21	CHANDAN NANDI	Male	LT AMULYA NANDI	Hindu	General	Semi Pucca(Robes tors/Steel Sheet, Tiled)	620650205851	UCB0990648	266	KANAKPUR	137/138	
858	217	BANIYA PANA	Slum Area	152	21	MANIK BANIYA	Male	LT SHOSH BANIYA	Hindu	DBC	Katcha(Grass/Thatched, Tarpulin, Wooden)	205546634486	WB/31/211/279/428	266	KANAKPUR	352	
859	216	BANIYA PANA	Slum Area	152	21	SANKAR BANIA	Male	BIMAL BANIA	Hindu	General	Semi Pucca(Robes tors/Steel Sheet, Tiled)	740838490034	FD2392165	266	KANAKPUR	314	
860	82	BERA PANA	Slum Area	155	21	MADAN BERA	Male	KALIPADA	Hindu	General	Semi Pucca(Robes tors/Steel Sheet, Tiled)	923132912654	FTD2394013	266	KANAKPUR	269	
861	230	BERA PANA	Slum Area	155	21	SANJAY BERA	Male	LT ANANTA BERA	Hindu	General	Semi Pucca(Robes tors/Steel Sheet, Tiled)	451093816807	FTD1563310	266	KANAKPUR	269	
862	81	BERA PANA	Slum Area	155	21	ALAY BERA	Male	LT ANANTA BERA	Hindu		Semi Pucca(Robes tors/Steel Sheet, Tiled)	525352872433	UCB0308312	266	KANAKPUR	269	
863	7	BILA PANA	Non Slum Area		21	DIPALI JANA	Female	LT ANATHABANDHU JANA	Hindu		Katcha(Grass/Thatched, Tarpulin, Wooden)	475068554785	WB/31/211/279/287	310	JALAJEHANBAR	156	

864	84	BERA PANA	Slum Area	155	21	PANCHANAN BERA	Male	LT RAJANI BERA	Hindu		Katcha(Grass/Thatched, Tarpulin, Wooden)	66239827243	WB/31/211/279 653	266	KANAKPUR	270/271	
865	107	BERA PANA	Slum Area	155	21	TAPAS BERA	Male	LT AMIYA BERA	Hindu	General	Katcha(Grass/Thatched, Tarpulin, Wooden)		WB/31/211/279 423	266	KANAKPUR	245	
866	86	BERA PANA	Slum Area	155	21	BIMAL NANDI	Male	LT BHUTANATH NANDI	Hindu		Semi Pucca(Asbestos/Steel Sheet, Tiled)	588256581709	WB/31/211/279 664	266	KANAKPUR	215	
867	237	BERA PANA	Slum Area	156	21	ARJUN SARKAR	Male	LT SURENDRA SARKAR	Hindu		Katcha(Grass/Thatched, Tarpulin, Wooden)	111167830010	WB/32/211/279 202	266	KANAKPUR	282	
868	54	BERA PANA	Slum Area	155	21	ANANDA DAS	Male	RAJARAM DAS	Hindu		Katcha(Grass/Thatched, Tarpulin, Wooden)		WB/32/211/279 202				
868	43	BERA PANA	Slum Area	156	21	ARABINDA NANDI	Male	NGENDRA NANDI	Hindu		Katcha(Grass/Thatched, Tarpulin, Wooden)	713137515349	WB/31/211/279 279	266	KANAKPUR	301	
870	226	BANTHA PANA	Slum Area	152	28	SUBAL CHANDRA BANIA	Male	LT BAIKUNTH BANIA	Hindu		Katcha(Grass/Thatched, Tarpulin, Wooden)	238637156540	WB/31/211/279 294				
871	8	BALA PANA	Non Slum Area		21	SHAMBHU JANA	Male	KHAGENDRA JANA	Hindu		Katcha(Grass/Thatched, Tarpulin, Wooden)	708990087347	FTD1213719	310	JALALKHANBAR	160	
872	28	DAS PANA	Slum Area	151	21	SUKMAR JANA	Male	LT AMULYA JANA	Hindu	General	Katcha(Grass/Thatched, Tarpulin, Wooden)	343510847596	WB/31/211/279 582	266	KANAKPUR	447	
873	44	SANJU PANA	Slum Area	156	21	KANAN NANDI	Male	LT AMULYA NANDI	Hindu		Semi Pucca(Asbestos/Steel Sheet, Tiled)	394027708247	WB/31/211/279 335	266	KANAKPUR	137/138	
874	24	DAS PANA	Slum Area	151	21	GOURI DAS	Female	LT SUBHASH DAS	Hindu		Semi Pucca(Asbestos/Steel Sheet, Tiled)	111167810004		266	KANAKPUR	159	
875	13	KULA PANA	Non Slum Area		21	RABI SANKAR JANA	Male	LT. ADITYA JANA	Hindu	General	Katcha(Grass/Thatched, Tarpulin, Wooden)	834308017263	WB/31/211/279 528	310	JALALKHANBAR	230/1058	
876	182	SANJU PANA	Slum Area	156	21	PRADIP DAS	Male	LT.MANINDRAMATH	Hindu		Katcha(Grass/Thatched, Tarpulin, Wooden)	806664780522	WB/31/211/279 416	310	JALALKHANBAR	216	
877	185	SANJU PANA	Slum Area	156	21	SURAJIT DAS	Male	SATYAJIT DAS	Hindu		Katcha(Grass/Thatched, Tarpulin, Wooden)	216990685492	UCB1057975	310	JALALKHANBAR	73	
878	194	ITHA DASO PANA	Slum Area	158	21	SWADESH RAJAN MAITY	Male	LT.BHURAN MAITY	Hindu		Katcha(Grass/Thatched, Tarpulin, Wooden)	375818834426	WB/31/211/270 394	310	JALALKHANBAR	179	
879	183	SANJU PANA	Slum Area	156	21	ANINDASUNDAR DAS	Male	LT.DIPAK DAS	Hindu		Katcha(Grass/Thatched, Tarpulin, Wooden)	872527329472	FTD1730696	310	JALALKHANBAR		
880	256	JALA PANA	Slum Area	157	21	CHANDAN SAU	Male	LET KHAGENDRA SAU	Hindu		Katcha(Grass/Thatched, Tarpulin, Wooden)		WB/31/211/279 065				
881	231	UPAR BASTI PANA	Slum Area	158	21	MITALI MAITY	Female	ADITI MAITY	Hindu		Katcha(Grass/Thatched, Tarpulin, Wooden)		WB/31/211/279 588	310	JALALKHANBAR	228/1106	
882	139	JALA PANA	Slum Area	157	21	MANJU JANA	Female	ANATH BANDHU	Hindu		Katcha(Grass/Thatched, Tarpulin, Wooden)	491518875927	FTD294226	310	JALALKHANBAR	230/1090	
883	196	UPAR BASTI PANA	Slum Area	158	21	CHANDRANI MAITY	Female	LAJUSHMAN MAITY	Hindu		Katcha(Grass/Thatched, Tarpulin, Wooden)	219900149936	WB/29/217/519 337	310	JALALKHANBAR	230	
884	169	RAMNA PANA	Slum Area	152	21	SATYPADA GIRI	Male	AJIT GIRI	Muslim		Katcha(Grass/Thatched, Tarpulin, Wooden)	635963046257	FTD2684215	310	JALALKHANBAR	238	
885	210	UPAR BASTI PANA	Slum Area	158	21	PANCHU SAHOO	Male	LT DANMAN SAHOO	Hindu		Katcha(Grass/Thatched, Tarpulin, Wooden)		UCB1057850	310	JALALKHANBAR	92	
886	191	UPAR BASTI PANA	Slum Area	158	21	CHABIRANI DAS	Female	TAPAS	Hindu		Katcha(Grass/Thatched, Tarpulin, Wooden)	878930054806	WB/31/211/279 121	310	JALALKHANBAR	216	
887	248	UPAR BASTI PANA	Slum Area	158	21	NARU GOPAL GHOSH	Male	MOUSUMI GHOSH	Hindu		Katcha(Grass/Thatched, Tarpulin, Wooden)		WB/31/211/279 736	310	JALALKHANBAR	60	

888	189	JALAJANA	Slum Area	156	21	ANAL KANTI DASSARKAR	Male	LT. ANIL	Muslim		Katcha(Grass/Thatched, Tarpulin, Wooden)	974601771144	WB/31/211/279048	310	JALAIKHANBAR	71	
889	137	JALAJANA	Slum Area	157	21	HRISHIKESH JANA	Male	LT. SUDHIR CHANDRA JANA	Hindu		Katcha(Grass/Thatched, Tarpulin, Wooden)	846306210488	WB/31/211/279702	310	JALAIKHANBAR	139	
890	202	JALAJANA	Slum Area	158	21	GANESH CHANDRA PRADHAN	Male	LT. SUBAL	Hindu		Katcha(Grass/Thatched, Tarpulin, Wooden)	333131172369	WB/31/211/279741	310	JALAIKHANBAR	196	
891	160	JALAJANA	Slum Area	157	21	ARUN KUMER JANA	Male	KALIPADA	Hindu		Katcha(Grass/Thatched, Tarpulin, Wooden)	847468899581	FTD0547240	310	JALAIKHANBAR	204	
892	175	JALAJANA	Slum Area	156	21	PRABHATI GIRI	Female	LT. NANDALAL GIRI	Hindu		Katcha(Grass/Thatched, Tarpulin, Wooden)		WB31/211/279016	310	JALAIKHANBAR	202	
893	9	JALAJANA	Non Slum Area		21	JANMENJAY JANA	Male	LT. CHANDAN JANA	Hindu		Katcha(Grass/Thatched, Tarpulin, Wooden)	825411646244	FTD239282	310	JALAIKHANBAR	198	
894	153	JALAJANA	Slum Area	157	21	NANDA DULAL JANA	Male	NIRANJAN	Hindu		Katcha(Grass/Thatched, Tarpulin, Wooden)	491891364356	FTD2563427	310	JALAIKHANBAR	209	
895	184	JALAJANA	Slum Area	156	21	TAPAN DAS	Male	BADAL	Hindu		Katcha(Grass/Thatched, Tarpulin, Wooden)	500763346504	FTD1822295	310	JALAIKHANBAR	108	
896	206	JALAJANA	Slum Area	158	21	SK SAMSER ALI	Male	LT. IJUNUS ALI	Muslim	General	Katcha(Grass/Thatched, Tarpulin, Wooden)		FTD2617397	310	JALAIKHANBAR	254	
897	245	JALAJANA	Slum Area	158	21	KHOKAN GIRI	Male	LT. GOUR GIRI	Hindu	General	Katcha(Grass/Thatched, Tarpulin, Wooden)		WB/31/211/279408	310	JALAIKHANBAR	200	
898	246	JALAJANA	Slum Area	158	21	RATNA CHANDRA GIRI	Male	LT. ADHAR GIRI	Hindu		Katcha(Grass/Thatched, Tarpulin, Wooden)		WB/31/211/279173	310	JALAIKHANBAR	202	
899	135	JALAJANA	Slum Area	157	21	RAJENDRANATH JANA	Male	LT. RABINDRA JANA	Hindu		Katcha(Grass/Thatched, Tarpulin, Wooden)	652725914384	WB/31/211/279096	310	JALAIKHANBAR	208	
900	209	JALAJANA	Slum Area	158	21	SAMIRAN SHAW	Male	LT. KAILAS SHAW	Hindu		Katcha(Grass/Thatched, Tarpulin, Wooden)	7.01408E+11	FTD2684439				

THANKS
