

Private	NA
State Government	3
Adult Education Centre	NA
Health Facilities	yes
Urban Health Post	1
Primary Health Centre	NA
Government Hospital	Within distance less than 10 km
Maternity Centre	NA
Private Clinic	5
Registered Medical Practitioner (RMP)	NA
Ayurvedic Doctor/Vaidya	NA
Social Development/Welfare	NA
Community Hall	1
Livelihood/Production Centre	NA
Vocational Training/Training cum Production Centre	NA
Street Children Rehabilitation Centre	NA
Night Shelter	NA
Old Age Home	NA
Self Help Groups/DWCUA Groups in Slum	5
No. of Neighbourhood Groups (NHGs) in slum	5
Slum-dwellers Association	NA
Youth Association	1
Women's Association/MahilaSamithis	NA

11.WARD-11

Education & Social Infrastructure	
Pre-primary School	
Anganwadi under ICDS	12
Municipal Pre-school	NA
Private Pre-school	NA
Primary School	
Municipal	NA
State Government	3
Private	NA
High School	
Municipal	NA
Private	NA
State Government	0
Adult Education Centre	NA
Health Facilities	YES
Urban Health Post	1
Primary Health Centre	NA
Government Hospital	Within distance less than 10 km
Maternity Centre	NA
Private Clinic	5
Registered Medical Practitioner (RMP)	NA
Ayurvedic Doctor/Vaidya	NA
Social Development/Welfare	NA

Community Hall	1
Livelihood/Production Centre	NA
Vocational Training/Training cum Production Centre	NA
Street Children Rehabilitation Centre	NA
Night Shelter	NA
Old Age Home	NA
Self Help Groups/DWCUA Groups in Slum	13
No. of Neighbourhood Groups (NHGs) in slum	13
Slum-dwellers Association	NA
Youth Association	1
Women's Association/MahilaSamithis	NA

12. WARD-12

Education & Social Infrastructure	
Pre-primary School	
Anganwadi under ICDS	8
Municipal Pre-school	NA
Private Pre-school	NA
Primary School	
Municipal	NA
State Government	4
Private	NA
High School	
Municipal	NA

Private	NA
State Government	0
Adult Education Centre	NA
Health Facilities	YES
Urban Health Post	1
Primary Health Centre	NA
Government Hospital	Within distance less than 10 km
Maternity Centre	NA
Private Clinic	6
Registered Medical Practitioner (RMP)	NA
Ayurvedic Doctor/Vaidya	NA
Social Development/Welfare	NA
Community Hall	1
Livelihood/Production Centre	NA
Vocational Training/Training cum Production Centre	NA
Street Children Rehabilitation Centre	NA
Night Shelter	NA
Old Age Home	NA
Self Help Groups/DWCUA Groups in Slum	12
No. of Neighbourhood Groups (NHGs) in slum	12
Slum-dwellers Association	NA
Youth Association	1
Women's Association/MahilaSamithis	NA

13.WARD-13

Education & Social Infrastructure	
Pre-primary School	
Anganwadi under ICDS	7
Municipal Pre-school	NA
Private Pre-school	NA
Primary School	
Municipal	NA
State Government	1
Private	NA
High School	
Municipal	NA
Private	NA
State Government	2
Adult Education Centre	NA
Health Facilities	YES
Urban Health Post	1
Primary Health Centre	NA
Government Hospital	Within distance less than 10 km
Maternity Centre	NA
Private Clinic	3
Registered Medical Practitioner (RMP)	NA
Ayurvedic Doctor/Vaidya	NA
Social Development/Welfare	NA

Community Hall	1
Livelihood/Production Centre	NA
Vocational Training/Training cum Production Centre	NA
Street Children Rehabilitation Centre	NA
Night Shelter	NA
Old Age Home	NA
Self Help Groups/DWCUA Groups in Slum	NA
No. of Neighborhood Groups (NHGs) in slum	15
Slum-dwellers Association	15
Youth Association	1
Women's Association/MahilaSamithis	NA

14. WARD-14

Education & Social Infrastructure	
Pre-primary School	
Anganwadi under ICDS	3
Municipal Pre-school	NA
Private Pre-school	NA
Primary School	
Municipal	NA
State Government	2
Private	NA

High School	
Municipal	NA
Private	NA
State Government	0
Adult Education Centre	NA
Health Facilities	YES
Urban Health Post	1
Primary Health Centre	NA
Government Hospital	Within distance less than 10 km
Maternity Centre	NA
Private Clinic	2
Registered Medical Practitioner (RMP)	NA
Ayurvedic Doctor/Vaidya	NA
Social Development/Welfare	NA
Community Hall	1
Livelihood/Production Centre	NA
Vocational Training/Training cum Production Centre	NA
Street Children Rehabilitation Centre	NA
Night Shelter	NA
Old Age Home	NA
Self Help Groups/DWCUA Groups in Slum	8
No. of Neighbourhood Groups (NHGs) in slum	8
Slum-dwellers Association	NA
Youth Association	1

Women's Association/MahilaSamithis	NA
------------------------------------	----

15. WARD-15

Education & Social Infrastructure	
Pre-primary School	
Anganwadi under ICDS	3
Municipal Pre-school	NA
Private Pre-school	NA
Primary School	
Municipal	1
State Government	2
Private	NA
High School	
Municipal	NA
Private	NA
State Government	0
Adult Education Centre	NA
Health Facilities	
Urban Health Post	1
Primary Health Centre	NA
Government Hospital	Within distance less than 10 km
Maternity Centre	NA
Private Clinic	6
Registered Medical Practitioner (RMP)	NA
Ayurvedic Doctor/Vaidya	NA

Social Development/Welfare	NA
Community Hall	1
Livelihood/Production Centre	NA
Vocational Training/Training cum Production Centre	NA
Street Children Rehabilitation Centre	NA
Night Shelter	NA
Old Age Home	NA
Self Help Groups/DWCUA Groups in Slum	13
No. of Neighbourhood Groups (NHGs) in slum	13
Slum-dwellers Association	NA
Youth Association	1
Women's Association/MahilaSamithis	NA

16. WARD-16

Education & Social Infrastructure	
Pre-primary School	
Anganwadi under ICDS	8
Municipal Pre-school	3
Private Pre-school	NA
Primary School	
Municipal	NA
State Government	4
Private	NA
High School	

Municipal	NA
Private	NA
State Government	0
Adult Education Centre	NA
Health Facilities	YES
Urban Health Post	1
Primary Health Centre	NA
Government Hospital	Within distance less than 10 km
Maternity Centre	NA
Private Clinic	2
Registered Medical Practitioner (RMP)	NA
Ayurvedic Doctor/Vaidya	NA
Social Development/Welfare	NA
Community Hall	1
Livelihood/Production Centre	NA
Vocational Training/Training cum Production Centre	NA
Street Children Rehabilitation Centre	NA
Night Shelter	NA
Old Age Home	NA
Self Help Groups/DWCUA Groups in Slum	10
No. of Neighbourhood Groups (NHGs) in slum	10
Slum-dwellers Association	NA
Youth Association	1
Women's Association/MahilaSamithis	NA

17. WARD-17

Education & Social Infrastructure	
Pre-primary School	
Anganwadi under ICDS	7
Municipal Pre-school	NA
Private Pre-school	NA
Primary School	
Municipal	1
State Government	3
Private	NA
High School	
Municipal	NA
Private	NA
State Government	1
Adult Education Centre	NA
Health Facilities	YES
Urban Health Post	1
Primary Health Centre	NA
Government Hospital	Within distance less than 10 km
Maternity Centre	1
Private Clinic	6
Registered Medical Practitioner (RMP)	NA
Ayurvedic Doctor/Vaidya	NA
Social Development/Welfare	NA

Community Hall	1
Livelihood/Production Centre	NA
Vocational Training/Training cum Production Centre	NA
Street Children Rehabilitation Centre	NA
Night Shelter	NA
Old Age Home	NA
Self Help Groups/DWCUA Groups in Slum	9
No. of Neighbourhood Groups (NHGs) in slum	9
Slum-dwellers Association	NA
Youth Association	1
Women's Association/MahilaSamithis	NA

18. WARD-18

Education & Social Infrastructure	
Pre-primary School	
Anganwadi under ICDS	4
Municipal Pre-school	NA
Private Pre-school	NA
Primary School	
Municipal	NA
State Government	1
Private	NA
High School	
Municipal	NA

Private	NA
State Government	0
Adult Education Centre	NA
Health Facilities	YES
Urban Health Post	1
Primary Health Centre	NA
Government Hospital	Within distance less than 10 km
Maternity Centre	NA
Private Clinic	5
Registered Medical Practitioner (RMP)	NA
Ayurvedic Doctor/Vaidya	NA
Social Development/Welfare	NA
Community Hall	1
Livelihood/Production Centre	NA
Vocational Training/Training cum Production Centre	NA
Street Children Rehabilitation Centre	NA
Night Shelter	NA
Old Age Home	NA
Self Help Groups/DWCUA Groups in Slum	NA
No. of Neighbourhood Groups (NHGs) in slum	15
Slum-dwellers Association	15
Youth Association	1
Women's Association/MahilaSamithis	NA

19. WARD-19

Education & Social Infrastructure	
Pre-primary School	
Anganwadi under ICDS	9
Municipal Pre-school	2
Private Pre-school	NA
Primary School	
Municipal	NA
State Government	4
Private	NA
High School	
Municipal	NA
Private	NA
State Government	1
Adult Education Centre	NA
Health Facilities	YES
Urban Health Post	1
Primary Health Centre	NA
Government Hospital	Within distance less than 10 km
Maternity Centre	NA
Private Clinic	5
Registered Medical Practitioner (RMP)	NA
Ayurvedic Doctor/Vaidya	NA
Social Development/Welfare	NA

Community Hall	1
Livelihood/Production Centre	NA
Vocational Training/Training cum Production Centre	NA
Street Children Rehabilitation Centre	NA
Night Shelter	NA
Old Age Home	NA
Self Help Groups/DWCUA Groups in Slum	3
No. of Neighbourhood Groups (NHGs) in slum	3
Slum-dwellers Association	NA
Youth Association	1
Women's Association/MahilaSamithis	NA

20. WARD-20

Education & Social Infrastructure	
Pre-primary School	
Anganwadi under ICDS	1
Municipal Pre-school	NA
Private Pre-school	NA
Primary School	
Municipal	NA
State Government	3
Private	NA
High School	
Municipal	NA

Private	NA
State Government	0
Adult Education Centre	NA
Health Facilities	YES
Urban Health Post	1
Primary Health Centre	NA
Government Hospital	Within distance less than 10 km
Maternity Centre	NA
Private Clinic	5
Registered Medical Practitioner (RMP)	NA
Ayurvedic Doctor/Vaidya	NA
Social Development/Welfare	NA
Community Hall	1
Livelihood/Production Centre	NA
Vocational Training/Training cum Production Centre	NA
Street Children Rehabilitation Centre	NA
Night Shelter	NA
Old Age Home	NA
Self Help Groups/DWCUA Groups in Slum	2
No. of Neighbourhood Groups (NHGs) in slum	2
Slum-dwellers Association	NA
Youth Association	1
Women's Association/MahilaSamithis	NA

21. WARD-21

Education & Social Infrastructure	
Pre-primary School	
Anganwadi under ICDS	3
Municipal Pre-school	NA
Private Pre-school	NA
Primary School	
Municipal	NA
State Government	3
Private	NA
High School	
Municipal	NA
Private	NA
State Government	1
Adult Education Centre	NA
Health Facilities	YES
Urban Health Post	1
Primary Health Centre	NA
Government Hospital	Within distance less than 10 km
Maternity Centre	NA
Private Clinic	2
Registered Medical Practitioner (RMP)	NA
Ayurvedic Doctor/Vaidya	NA
Social Development/Welfare	NA

Community Hall	1
Livelihood/Production Centre	NA
Vocational Training/Training cum Production Centre	NA
Street Children Rehabilitation Centre	NA
Night Shelter	NA
Old Age Home	NA
Self Help Groups/DWCUA Groups in Slum	8
No. of Neighbourhood Groups (NHGs) in slum	8
Slum-dwellers Association	NA
Youth Association	1
Women's Association/MahilaSamithis	NA

22. WARD-22

Education & Social Infrastructure	
Pre-primary School	
Anganwadi under ICDS	7
Municipal Pre-school	NA
Private Pre-school	NA
Primary School	
Municipal	1
State Government	2
Private	NA
High School	
Municipal	NA

Private	NA
State Government	0
Adult Education Centre	NA
Health Facilities	YES
Urban Health Post	1
Primary Health Centre	NA
Government Hospital	Within distance less than 10 km
Maternity Centre	NA
Private Clinic	2
Registered Medical Practitioner (RMP)	NA
Ayurvedic Doctor/Vaidya	NA
Social Development/Welfare	NA
Community Hall	1
Livelihood/Production Centre	NA
Vocational Training/Training cum Production Centre	NA
Street Children Rehabilitation Centre	NA
Night Shelter	NA
Old Age Home	NA
Self Help Groups/DWCUA Groups in Slum	13
No. of Neighbourhood Groups (NHGs) in slum	13
Slum-dwellers Association	NA
Youth Association	1
Women's Association/MahilaSamithis	NA

23. WARD-23

Education & Social Infrastructure	
Pre-primary School	
Anganwadi under ICDS	3
Municipal Pre-school	NA
Private Pre-school	NA
Primary School	
Municipal	NA
State Government	3
Private	NA
High School	
Municipal	NA
Private	NA
State Government	2
Adult Education Centre	NA
Health Facilities	
Urban Health Post	NA
Primary Health Centre	NA
Government Hospital	Within distance less than 10 km
Maternity Centre	1
Private Clinic	2
Registered Medical Practitioner (RMP)	NA
Ayurvedic Doctor/Vaidya	NA

Social Development/Welfare	NA
Community Hall	1
Livelihood/Production Centre	NA
Vocational Training/Training cum Production Centre	NA
Street Children Rehabilitation Centre	NA
Night Shelter	NA
Old Age Home	NA
Self Help Groups/DWCUA Groups in Slum	13
No. of Neighbourhood Groups (NHGs) in slum	13
Slum-dwellers Association	NA
Youth Association	1
Women's Association/MahilaSamithis	NA

24. WARD-24

Education & Social Infrastructure	
Pre-primary School	
Anganwadi under ICDS	8
Municipal Pre-school	1
Private Pre-school	NA
Primary School	
Municipal	NA
State Government	5
Private	NA

High School	
Municipal	NA
Private	NA
State Government	1
Adult Education Centre	NA
Health Facilities	YES
Urban Health Post	1
Primary Health Centre	NA
Government Hospital	Within distance less than 10 km
Maternity Centre	NA
Private Clinic	NA
Registered Medical Practitioner (RMP)	NA
Ayurvedic Doctor/Vaidya	NA
Social Development/Welfare	NA
Community Hall	1
Livelihood/Production Centre	NA
Vocational Training/Training cum Production Centre	NA
Street Children Rehabilitation Centre	NA
Night Shelter	NA
Old Age Home	NA
Self Help Groups/DWCUA Groups in Slum	19
No. of Neighbourhood Groups (NHGs) in slum	19
Slum-dwellers Association	NA
Youth Association	1

Women's Association/MahilaSamithis	NA
---	----

25. WARD-25

Education & Social Infrastructure	
Pre-primary School	
Anganwadi under ICDS	8
Municipal Pre-school	2
Private Pre-school	NA
Primary School	
Municipal	NA
State Government	3
Private	NA
High School	
Municipal	NA
Private	NA
State Government	2
Adult Education Centre	NA
Health Facilities	YES
Urban Health Post	1
Primary Health Centre	NA
Government Hospital	Within distance less than 10 km
Maternity Centre	NA
Private Clinic	8
Registered Medical Practitioner (RMP)	NA

Ayurvedic Doctor/Vaidya	NA
Social Development/Welfare	NA
Community Hall	1
Livelihood/Production Centre	NA
Vocational Training/Training cum Production Centre	NA
Street Children Rehabilitation Centre	NA
Night Shelter	NA
Old Age Home	NA
Self Help Groups/DWCUA Groups in Slum	9
No. of Neighbourhood Groups (NHGs) in slum	9
Slum-dwellers Association	NA
Youth Association	1
Women's Association/MahilaSamithis	NA

26. WARD-26

Education & Social Infrastructure	
Pre-primary School	
Anganwadi under ICDS	9
Municipal Pre-school	1
Private Pre-school	NA
Primary School	

Municipal	1
State Government	1
Private	NA
High School	
Municipal	NA
Private	NA
State Government	2
Adult Education Centre	NA
Health Facilities	YES
Urban Health Post	1
Primary Health Centre	NA
Government Hospital	Within distance less than 10 km
Maternity Centre	NA
Private Clinic	2
Registered Medical Practitioner (RMP)	NA
Ayurvedic Doctor/Vaidya	NA
Social Development/Welfare	NA
Community Hall	1
Livelihood/Production Centre	NA
Vocational Training/Training cum Production Centre	NA
Street Children Rehabilitation Centre	NA
Night Shelter	NA
Old Age Home	NA
Self Help Groups/DWCUA Groups in Slum	18

No. of Neighbourhood Groups (NHGs) in slum	18
Slum-dwellers Association	NA
Youth Association	1
Women's Association/MahilaSamithis	NA

27. WARD-27

Education & Social Infrastructure	
Pre-primary School	
Anganwadi under ICDS	5
Municipal Pre-school	2
Private Pre-school	NA
Primary School	
Municipal	NA
State Government	4
Private	NA
High School	
Municipal	NA
Private	NA
State Government	3
Adult Education Centre	NA
Health Facilities	YES
Urban Health Post	NA
Primary Health Centre	NA

Government Hospital	Within distance less than 10 km
Maternity Centre	NA
Private Clinic	6
Registered Medical Practitioner (RMP)	NA
Ayurvedic Doctor/Vaidya	NA
Social Development/Welfare	NA
Community Hall	1
Livelihood/Production Centre	NA
Vocational Training/Training cum Production Centre	NA
Street Children Rehabilitation Centre	NA
Night Shelter	NA
Old Age Home	NA
Self Help Groups/DWCUA Groups in Slum	16
No. of Neighbourhood Groups (NHGs) in slum	16
Slum-dwellers Association	NA
Youth Association	1
Women's Association/MahilaSamithis	NA

28. WARD-28

Education & Social Infrastructure	
Pre-primary School	
Anganwadi under ICDS	1
Municipal Pre-school	NA

Private Pre-school	NA
Primary School	
Municipal	NA
State Government	1
Private	NA
High School	
Municipal	NA
Private	NA
State Government	0
Adult Education Centre	NA
Health Facilities	YES
Urban Health Post	1
Primary Health Centre	NA
Government Hospital	Within distance less than 10 km
Maternity Centre	NA
Private Clinic	8
Registered Medical Practitioner (RMP)	NA
Ayurvedic Doctor/Vaidya	NA
Social Development/Welfare	NA
Community Hall	1
Livelihood/Production Centre	NA
Vocational Training/Training cum Production Centre	NA
Street Children Rehabilitation Centre	NA
Night Shelter	NA

Old Age Home	NA
Self Help Groups/DWCUA Groups in Slum	1
No. of Neighbourhood Groups (NHGs) in slum	1
Slum-dwellers Association	NA
Youth Association	1
Women's Association/MahilaSamithis	NA

29. WARD-29

Education & Social Infrastructure	
Pre-primary School	
Anganwadi under ICDS	2
Municipal Pre-school	NA
Private Pre-school	NA
Primary School	
Municipal	NA
State Government	1
Private	NA
High School	
Municipal	NA
Private	NA
State Government	0
Adult Education Centre	NA
Health Facilities	YES
Urban Health Post	1

Primary Health Centre	NA
Government Hospital	1
Maternity Centre	NA
Private Clinic	7
Registered Medical Practitioner (RMP)	NA
Ayurvedic Doctor/Vaidya	NA
Social Development/Welfare	NA
Community Hall	1
Livelihood/Production Centre	NA
Vocational Training/Training cum Production Centre	NA
Street Children Rehabilitation Centre	NA
Night Shelter	NA
Old Age Home	NA
Self Help Groups/DWCUA Groups in Slum	2
No. of Neighbourhood Groups (NHGs) in slum	2
Slum-dwellers Association	NA
Youth Association	1
Women's Association/MahilaSamithis	NA

30. WARD-30

Education & Social Infrastructure	
Pre-primary School	
Anganwadi under ICDS	2

Municipal Pre-school	1
Private Pre-school	NA
Primary School	
Municipal	NA
State Government	2
Private	NA
High School	
Municipal	NA
Private	NA
State Government	1
Adult Education Centre	NA
Health Facilities	YES
Urban Health Post	1
Primary Health Centre	NA
Government Hospital	Within distance less than 10 km
Maternity Centre	NA
Private Clinic	32
Registered Medical Practitioner (RMP)	NA
Ayurvedic Doctor/Vaidya	NA
Social Development/Welfare	NA
Community Hall	1
Livelihood/Production Centre	NA
Vocational Training/Training cum Production Centre	NA
Street Children Rehabilitation Centre	NA

Night Shelter	NA
Old Age Home	NA
Self Help Groups/DWCUA Groups in Slum	4
No. of Neighbourhood Groups (NHGs) in slum	4
Slum-dwellers Association	NA
Youth Association	1
Women's Association/MahilaSamithis	NA

31. WARD-31

Education & Social Infrastructure	
Pre-primary School	
Anganwadi under ICDS	2
Municipal Pre-school	1
Private Pre-school	NA
Primary School	
Municipal	NA
State Government	1
Private	NA
High School	
Municipal	NA
Private	NA
State Government	1
Adult Education Centre	NA
Health Facilities	YES

Urban Health Post	1
Primary Health Centre	NA
Government Hospital	Within distance less than 10 km
Maternity Centre	NA
Private Clinic	22
Registered Medical Practitioner (RMP)	NA
Ayurvedic Doctor/Vaidya	NA
Social Development/Welfare	NA
Community Hall	1
Livelihood/Production Centre	NA
Vocational Training/Training cum Production Centre	NA
Street Children Rehabilitation Centre	NA
Night Shelter	NA
Old Age Home	NA
Self Help Groups/DWCUA Groups in Slum	11
No. of Neighbourhood Groups (NHGs) in slum	11
Slum-dwellers Association	NA
Youth Association	1
Women's Association/MahilaSamithis	NA

32. WARD-32

Education & Social Infrastructure
Pre-primary School

Anganwadi under ICDS	2
Municipal Pre-school	NA
Private Pre-school	NA
Primary School	
Municipal	NA
State Government	Within distance less than 0.5 km
Private	NA
High School	
Municipal	NA
Private	NA
State Government	1
Adult Education Centre	NA
Health Facilities	YES
Urban Health Post	1
Primary Health Centre	NA
Government Hospital	Within distance less than 10 km
Maternity Centre	NA
Private Clinic	302
Registered Medical Practitioner (RMP)	NA
Ayurvedic Doctor/Vaidya	NA
Social Development/Welfare	NA
Community Hall	1
Livelihood/Production Centre	NA
Vocational Training/Training cum Production Centre	NA

Street Children Rehabilitation Centre	NA
Night Shelter	NA
Old Age Home	NA
Self Help Groups/DWCUA Groups in Slum	2
No. of Neighbourhood Groups (NHGs) in slum	2
Slum-dwellers Association	NA
Youth Association	1
Women's Association/MahilaSamithis	NA

33. WARD-33

Education & Social Infrastructure	
Pre-primary School	
Anganwadi under ICDS	7
Municipal Pre-school	1
Private Pre-school	NA
Primary School	
Municipal	NA
State Government	1
Private	NA
High School	
Municipal	NA
Private	NA
State Government	0
Adult Education Centre	NA

Health Facilities	YES
Urban Health Post	1
Primary Health Centre	NA
Government Hospital	Within distance less than 10 km
Maternity Centre	NA
Private Clinic	50
Registered Medical Practitioner (RMP)	NA
Ayurvedic Doctor/Vaidya	NA
Social Development/Welfare	NA
Community Hall	1
Livelihood/Production Centre	NA
Vocational Training/Training cum Production Centre	NA
Street Children Rehabilitation Centre	NA
Night Shelter	NA
Old Age Home	NA
Self Help Groups/DWCUA Groups in Slum	11
No. of Neighbourhood Groups (NHGs) in slum	11
Slum-dwellers Association	NA
Youth Association	1
Women's Association/MahilaSamithis	NA

34. WARD-34

Education & Social Infrastructure	
Pre-primary School	
Anganwadi under ICDS	3
Municipal Pre-school	NA
Private Pre-school	NA
Primary School	
Municipal	NA
State Government	1
Private	NA
High School	
Municipal	NA
Private	NA
State Government	3
Adult Education Centre	NA
Health Facilities	YES
Urban Health Post	1
Primary Health Centre	NA
Government Hospital	Within distance less than 10 km
Maternity Centre	NA
Private Clinic	12
Registered Medical Practitioner (RMP)	NA
Ayurvedic Doctor/Vaidya	NA

Social Development/Welfare	NA
Community Hall	NA
Livelihood/Production Centre	NA
Vocational Training/Training cum Production Centre	NA
Street Children Rehabilitation Centre	NA
Night Shelter	NA
Old Age Home	NA
Self Help Groups/DWCUA Groups in Slum	4
No. of Neighbourhood Groups (NHGs) in slum	4
Slum-dwellers Association	NA
Youth Association	1
Women's Association/MahilaSamithis	NA

35. WARD-35

Education & Social Infrastructure	
Pre-primary School	
Anganwadi under ICDS	6
Municipal Pre-school	1
Private Pre-school	NA
Primary School	
Municipal	NA
State Government	3
Private	NA
High School	

Municipal	NA
Private	NA
State Government	1
Adult Education Centre	NA
Health Facilities	YES
Urban Health Post	1
Primary Health Centre	NA
Government Hospital	Within distance less than 10 km
Maternity Centre	NA
Private Clinic	6
Registered Medical Practitioner (RMP)	NA
Ayurvedic Doctor/Vaidya	NA
Social Development/Welfare	NA
Community Hall	1
Livelihood/Production Centre	NA
Vocational Training/Training cum Production Centre	NA
Street Children Rehabilitation Centre	NA
Night Shelter	NA
Old Age Home	NA
Self Help Groups/DWCUA Groups in Slum	9
No. of Neighbourhood Groups (NHGs) in slum	9
Slum-dwellers Association	NA
Youth Association	1
Women's Association/MahilaSamithis	NA

House Type /Structure for 2019-2020

SI No	Slum & Non Slum	Semi Pucca	Kuchha	Total
1	Ward 1	48	61	109
2	Ward 2	17	10	27
3	Ward 3	52	34	86
4	Ward 4	40	32	72
5	Ward 5	30	24	54
6	Ward 6	22	30	52
7	Ward 7	8	2	10
8	Ward 8	23	9	32
9	Ward 9	8	4	12
10	Ward 10	42	18	60
11	Ward 11	75	18	93
12	Ward 12	82	53	135
13	Ward 13	102	84	186
14	Ward 14	45	15	60
15	Ward 15	62	37	99
16	Ward 16	62	42	104
17	Ward 17	52	38	90

18	Ward 18	20	8	28
19	Ward 19	48	20	68
20	Ward 20	15	6	21
21	Ward 21	31	9	40
22	Ward 22	66	72	138
23	Ward 23	42	20	62
24	Ward 24	72	45	117
25	Ward 25	55	36	91
26	Ward 26	57	37	94
27	Ward 27	42	16	58
28	Ward 28	10	6	16
29	Ward 29	12	7	19
30	Ward 30	4	1	5
31	Ward 31	6	0	6
32	Ward 32	8	2	10
33	Ward 33	18	6	24
34	Ward 34	3	0	3
35	Ward 35	14	5	19
		1293	807	2100

List of Non Slum for 2018-19

Sl.No	Name of the Non-Slum	Status	Land	Age in years	National High Way	Status of Housings	Road Status	Habitation pattern
1	WARD-1	The condition of living in the slum is unhygienic	Land belongs to the ULB	30	The National Highway - 2 is 5.0 kms away	Major population is living in huts, made of darma / bricks with tin sheets and asbestos/tiles on roof	Majority portion of roads are brick paved or damaged roads.	Habitation pattern in the slums is congested with insufficient open space
2	WARD-2	The condition of living in the slum is unhygienic	Land belongs to the ULB	30	The National Highway - 2 is 5.0 kms away	Major population is living in huts, made of darma / bricks with tin sheets and asbestos/tiles on roof	Majority portion of roads are brick paved or damaged roads.	Habitation pattern in the slums is congested with insufficient open space
3	WARD-3	The condition of living in the slum is unhygienic	Land belongs to the ULB	30	The National Highway - 2 is 5.0 kms away	Major population is living in huts, made of darma / bricks with tin sheets and asbestos/tiles on roof	Majority portion of roads are brick paved or damaged roads.	Habitation pattern in the slums is congested with insufficient open space

4	WARD-4	The condition of living in the slum is unhygienic	Land belongs to the ULB	30	The National Highway - 2 is 5.0 kms away	Major population is living in huts, made of darma / bricks with tin sheets and asbestos/tiles on roof	Majority portion of roads are brick paved or damaged roads.	Habitation pattern in the slums is congested with insufficient open space
5	WARD-5	The condition of living in the slum is unhygienic	Land belongs to the ULB	30	The National Highway - 2 is 5.0 kms away	Major population is living in huts, made of darma / bricks with tin sheets and asbestos/tiles on roof	Majority portion of roads are brick paved or damaged roads.	Habitation pattern in the slums is congested with insufficient open space
6	WARD-6	The condition of living in the slum is unhygienic	Land belongs to the ULB	30	The National Highway - 2 is 5.0 kms away	Major population is living in huts, made of darma / bricks with tin sheets and asbestos/tiles on roof	Majority portion of roads are brick paved or damaged roads.	Habitation pattern in the slums is congested with insufficient open space
7	WARD-7	The condition of living in the slum is unhygienic	Land belongs to the ULB	30	The National Highway - 2 is 5.0 kms away	Major population is living in huts, made of darma / bricks with tin sheets and asbestos/tiles on roof	Majority portion of roads are brick paved or damaged roads.	Habitation pattern in the slums is congested with insufficient open space

8	WARD-8	The condition of living in the slum is unhygienic	Land belongs to the ULB	15	The National Highway - 2 is 5.0 kms away	Major population is living in huts, made of darma / bricks with tin sheets and asbestos/tiles on roof	Majority portion of roads are brick paved or damaged roads.	Habitation pattern in the slums is congested with insufficient open space
9	WARD-9	The condition of living in the slum is unhygienic	Land belongs to the ULB	15	The National Highway - 2 is 5.0 kms away	Major population is living in huts, made of darma / bricks with tin sheets and asbestos/tiles on roof	Majority portion of roads are brick paved or damaged roads.	Habitation pattern in the slums is congested with insufficient open space
10	WARD-10	The condition of living in the slum is unhygienic	Land belongs to the ULB	30	The National Highway - 2 is 5.0 kms away	Major population is living in huts, made of darma / bricks with tin sheets and asbestos/tiles on roof	Majority portion of roads are brick paved or damaged roads.	Habitation pattern in the slums is congested with insufficient open space
11	WARD-11	The condition of living in the slum is unhygienic	Land belongs to the ULB	30	The National Highway - 2 is 5.0 kms away	Major population is living in huts, made of darma / bricks with tin sheets and asbestos/tiles on roof	Majority portion of roads are brick paved or damaged roads.	Habitation pattern in the slums is congested with insufficient open space

12	WARD-12	The condition of living in the slum is unhygienic	Land belongs to the ULB	30	The National Highway - 2 is 5.0 kms away	Major population is living in huts, made of darma / bricks with tin sheets and asbestos/tiles on roof	Majority portion of roads are brick paved or damaged roads.	Habitation pattern in the slums is congested with insufficient open space
13	WARD-13	The condition of living in the slum is unhygienic	Land belongs to the ULB	30	The National Highway - 2 is 5.0 kms away	Major population is living in huts, made of darma / bricks with tin sheets and asbestos/tiles on roof	Majority portion of roads are brick paved or damaged roads.	Habitation pattern in the slums is congested with insufficient open space
14	WARD-14	The condition of living in the slum is unhygienic	Land belongs to the ULB	30	The National Highway - 2 is 5.0 kms away	Major population is living in huts, made of darma / bricks with tin sheets and asbestos/tiles on roof	Majority portion of roads are brick paved or damaged roads.	Habitation pattern in the slums is congested with insufficient open space
15	WARD-15	The condition of living in the slum is unhygienic	Land belongs to the ULB	30	The National Highway - 2 is 5.0 kms away	Major population is living in huts, made of darma / bricks with tin sheets and asbestos/tiles on roof	Majority portion of roads are brick paved or damaged roads.	Habitation pattern in the slums is congested with insufficient open space

16	WARD-16	The condition of living in the slum is unhygienic	Land belongs to the ULB	30	The National Highway - 2 is 5.0 kms away	Major population is living in huts, made of darma / bricks with tin sheets and asbestos/tiles on roof	Majority portion of roads are brick paved or damaged roads.	Habitation pattern in the slums is congested with insufficient open space
17	WARD-17	The condition of living in the slum is unhygienic	Land belongs to the ULB	30	The National Highway - 2 is 5.0 kms away	Major population is living in huts, made of darma / bricks with tin sheets and asbestos/tiles on roof	Majority portion of roads are brick paved or damaged roads.	Habitation pattern in the slums is congested with insufficient open space
18	WARD-18	The condition of living in the slum is unhygienic	Land belongs to the ULB	30	The National Highway - 2 is 5.0 kms away	Major population is living in huts, made of darma / bricks with tin sheets and asbestos/tiles on roof	Majority portion of roads are brick paved or damaged roads.	Habitation pattern in the slums is congested with insufficient open space
19	WARD-19	The condition of living in the slum is unhygienic	Land belongs to the ULB	30	The National Highway - 2 is 5.0 kms away	Major population is living in huts, made of darma / bricks with tin sheets and asbestos/tiles on roof	Majority portion of roads are brick paved or damaged roads.	Habitation pattern in the slums is congested with insufficient open space

20	WARD-20	The condition of living in the slum is unhygienic	Land belongs to the ULB	30	The National Highway - 2 is 5.0 kms away	Major population is living in huts, made of darma / bricks with tin sheets and asbestos/tiles on roof	Majority portion of roads are brick paved or damaged roads.	Habitation pattern in the slums is congested with insufficient open space
21	WARD-21	The condition of living in the slum is unhygienic	Land belongs to the ULB	30	The National Highway - 2 is 5.0 kms away	Major population is living in huts, made of darma / bricks with tin sheets and asbestos/tiles on roof	Majority portion of roads are brick paved or damaged roads.	Habitation pattern in the slums is congested with insufficient open space
22	WARD-22	The condition of living in the slum is unhygienic	Land belongs to the ULB	30	The National Highway - 2 is 5.0 kms away	Major population is living in huts, made of darma / bricks with tin sheets and asbestos/tiles on roof	Majority portion of roads are brick paved or damaged roads.	Habitation pattern in the slums is congested with insufficient open space
23	WARD-23	The condition of living in the slum is unhygienic	Land belongs to the ULB	30	The National Highway - 2 is 5.0 kms away	Major population is living in huts, made of darma / bricks with tin sheets and asbestos/tiles on roof	Majority portion of roads are brick paved or damaged roads.	Habitation pattern in the slums is congested with insufficient open space

24	WARD-24	The condition of living in the slum is unhygienic	Land belongs to the ULB	30	The National Highway - 2 is 5.0 kms away	Major population is living in huts, made of darma / bricks with tin sheets and asbestos/tiles on roof	Majority portion of roads are brick paved or damaged roads.	Habitation pattern in the slums is congested with insufficient open space
25	WARD-25	The condition of living in the slum is unhygienic	Land belongs to the ULB	30	The National Highway - 2 is 5.0 kms away	Major population is living in huts, made of darma / bricks with tin sheets and asbestos/tiles on roof	Majority portion of roads are brick paved or damaged roads.	Habitation pattern in the slums is congested with insufficient open space
26	WARD-26	The condition of living in the slum is unhygienic	Land belongs to the ULB	30	The National Highway - 2 is 5.0 kms away	Major population is living in huts, made of darma / bricks with tin sheets and asbestos/tiles on roof	Majority portion of roads are brick paved or damaged roads.	Habitation pattern in the slums is congested with insufficient open space
27	WARD-27	The condition of living in the slum is unhygienic	Land belongs to the ULB	30	The National Highway - 2 is 5.0 kms away	Major population is living in huts, made of darma / bricks with tin sheets and asbestos/tiles on roof	Majority portion of roads are brick paved or damaged roads.	Habitation pattern in the slums is congested with insufficient open space

28	WARD-28	The condition of living in the slum is unhygienic	Land belongs to the ULB	30	The National Highway - 2 is 5.0 kms away	Major population is living in huts, made of darma / bricks with tin sheets and asbestos/tiles on roof	Majority portion of roads are brick paved or damaged roads.	Habitation pattern in the slums is congested with insufficient open space
29	WARD-29	The condition of living in the slum is unhygienic	Land belongs to the ULB	30	The National Highway - 2 is 5.0 kms away	Major population is living in huts, made of darma / bricks with tin sheets and asbestos/tiles on roof	Majority portion of roads are brick paved or damaged roads.	Habitation pattern in the slums is congested with insufficient open space
30	WARD-30	The condition of living in the slum is unhygienic	Land belongs to the ULB	30	The National Highway - 2 is 5.0 kms away	Major population is living in huts, made of darma / bricks with tin sheets and asbestos/tiles on roof	Majority portion of roads are brick paved or damaged roads.	Habitation pattern in the slums is congested with insufficient open space
31	WARD-31	The condition of living in the slum is unhygienic	Land belongs to the ULB	30	The National Highway - 2 is 5.0 kms away	Major population is living in huts, made of darma / bricks with tin sheets and asbestos/tiles on roof	Majority portion of roads are brick paved or damaged roads.	Habitation pattern in the slums is congested with insufficient open space

32	WARD-32	The condition of living in the slum is unhygienic	Land belongs to the ULB	30	The National Highway - 2 is 5.0 kms away	Major population is living in huts, made of darma / bricks with tin sheets and asbestos/tiles on roof	Majority portion of roads are brick paved or damaged roads.	Habitation pattern in the slums is congested with insufficient open space
33	WARD-33	The condition of living in the slum is unhygienic	Land belongs to the ULB	30	The National Highway - 2 is 5.0 kms away	Major population is living in huts, made of darma / bricks with tin sheets and asbestos/tiles on roof	Majority portion of roads are brick paved or damaged roads.	Habitation pattern in the slums is congested with insufficient open space
34	WARD-34	The condition of living in the slum is unhygienic	Land belongs to the ULB	30	The National Highway - 2 is 5.0 kms away	Major population is living in huts, made of darma / bricks with tin sheets and asbestos/tiles on roof	Majority portion of roads are brick paved or damaged roads.	Habitation pattern in the slums is congested with insufficient open space
35	WARD-35	The condition of living in the slum is unhygienic	Land belongs to the ULB	30	The National Highway - 2 is 5.0 kms away	Major population is living in huts, made of darma / bricks with tin sheets and asbestos/tiles on roof	Majority portion of roads are brick paved or damaged roads.	Habitation pattern in the slums is congested with insufficient open space

TOTAL LIST OF SLUM-2022

Sl.No	Ward Number	Slum Code	Slum Name	AREA in Sq Mt	Own	Rented	Otherwise	Semi-Pucca	Katcha
a	b	c	d	e	f	g	h	i	j
1	1	2	BADSHAHI ROAD WESTSIDE & BHANGAKUTHI BAGDIPARA(002)	9000	62	3	1	42	24
2	1	3	BAHIRSARBAMANGALA(DRAIN PAR)(S.C.-003)	5610	1	0	38	0	39
3	1	64	BAHIRSARBAMANGALA(S.C.-064)	390	1	0	1	1	1
4	1	63	KHAGRAGARH ADIBASI PARA(S.C.-063)	10900	0	0	0	0	0
5	1	1	LAKSHMIPUR(S.C.-001)	45000	43	13	33	58	31
6	2	4	BAHIRSARBAMANGALA BASTI(MORAL PARA)(S.C.-004)	13100	40	21	1	52	10
7	2	5	BAHIRSARBAMANGALA(BAGDI PARA)(S.C.-005)	23100	29	9	0	29	9
8	2	65	HATAT COLONY(S.C.-065)	5740	4	2	144	136	14
9	2	124	POWER HOUSE PARA(S.C.-124)	803	47	5	0	45	7

10	2	125	RAMTAHAL PAR NEAR RAMKRISHNA ROAD(S.C.-125)	394	18	0	2	18	2
11	3	7	LAXMIPUR MAIN DRAIN EAST(S.C.-007)	51900	13	35	132	28	152
12	3	6	MEHEDIBAGAN(S.C.-006)	70900	1	0	66	7	60
13	3	126	PUKUR PAR NEAR NATARAJ CINEMA HALL(S.C.-126)	327	4	0	14	18	0
14	4	9	SOLAPUKUR(S.C.-9)	187000	24	3	13	17	23
15	4	8	SUBHASPALLY GARAIPARA(S.C.-8)	600000	23	2	0	19	6
16	4	66	SUBHASPALLY MATHPARA(S.C.-66)	500000	65	0	90	74	81
17	5	127	ALUDANGA(S.C.-127)	418	0	0	0	0	0
18	5	11	HARERDANGA(S.C.-11)	20900	0	0	0	0	0
19	5	10	KENDULIPUKUR(S.C.-010)	236000	1	0	0	0	1
20	6	144	GOAL GHAR(S.C-144)	28370	74	3	1	69	9
21	6	12	KHALASI PARA(S.C.-012)	2600	154	1	34	106	83
22	6	67	KHAN PARA ADIBASI PARA(S.C.-067)	5340	16	0	0	16	0
23	6	143	RUNNING ROOM(S.C-143)	5830	37	1	4	37	5
24	6	145	SADHAN PUR BASTI(S.C-145)	39750	27	8	5	18	22

25	6	142	SASKI PARA(S.C-142)	6700	10	1	3	11	3
26	6	68	SHIBSANKAR COLONI(S.C.-068)	5840	78	4	0	79	3
27	6	69	SUKANTA PALLY(S.C-069)	279	76	0	0	75	1
28	7	128	G.N. MITRA LANE BAGDI PARA(S.C.-128)	1200	4	8	1	10	3
29	7	13	GOODSHED ROAD METHAR BASTI(S.C.-013)	12200	33	66	55	129	25
30	7	72	GOODSHED ROAD MORE(S.C.- 072)	5670	5	13	50	49	19
31	7	70	NICHU PARA - CHANMARI ROAD(S.C.-070)	1670	9	0	0	7	2
32	7	71	SADHUMOTI BASTEE(S.C.-071)	1000	3	1	10	8	6
33	8	14	RABINDRAPALLY BASTEE(S.C.- 14)	6990	35	0	0	30	5
34	9	75	ARUN DUTTA COLONY(S.C.-75)	1190	32	0	0	31	1
35	9	74	BANGALI BASTEE(S.C.-74)	1410	81	0	0	81	0
36	9	76	BAR LIBRARY BASTEE(S.C.-76)	1070	1	0	20	21	0
37	9	15	KALNA ROAD(DHANGARPARA HARIJON BASTI)(S.C.-15)	7480	53	1	0	54	0
38	9	16	KALNA ROAD(REDCROSS HARIJON BASTI)(S.C.-16)	1720	12	7	48	60	7
39	9	129	KOBOR KHANA(S.C.-129)	297	1	0	8	7	2
40	9	73	KORAPARA BASTEE KALIBAZAR(S.C.-73)	2030	41	0	0	37	4
41	10	132	3 NO ICHLABAD BAKULTALA(S.C.-132)	502	13	0	0	8	5

42	10	130	ANANDAPALLY BASTEE(S.C.-130)	232	13	1	2	7	9
43	10	131	DHANKOL BASTEE(2 NO ICHLABAD)(S.C.-131)	358	22	1	4	26	1
44	10	18	HINDUSTANI PARA(3 NO ICHLABAD)(S.C.-18)	2800	23	0	0	19	4
45	10	133	JELEPARA BAKAR PAR(S.C.-133)	1220	33	0	0	26	7
46	10	17	KAMARSALA(S.C.-17)	6150	42	0	0	41	1
47	11	80	BAURIPARA CANEL PAR(S.C.-080)	3170	64	2	2	43	25
48	11	135	BIDHANPALLY MUCHI PARA(S.C.-135)	2090	12	0	0	8	4
49	11	78	CENTER FOR HOME FOR HOMELESS(S.C.-078)	1060	18	0	0	17	1
50	11	77	DINESHNAGAR COLONY BIDHAN PALLY(S.C.-077)	2010	62	1	10	32	41
51	11	21	KHUDIRAM COLONY(5 NOS. ICHLABAD)(S.C.-021)	10200	71	0	9	56	24
52	11	134	MUSLIMPARA SURROUNDING MASJID(S.C.-134)	1160	7	2	1	6	4
53	11	20	SEALDANGA SANTALPARA(S.C.-020)	5400	44	0	2	22	24
54	11	19	VIDYASAGAR COLONY 2 NO. BASTI(S.C.-019)	900	17	0	0	7	10
55	11	79	VIDYASAGAR COLONY(S.C.-079)	1340	38	0	1	31	8
56	12	22	BARANILPUR MUCHI PARA(S.C.-022)	4300	158	0	0	115	43
57	12	82	DAS PARA MALIR MATH(S.C.-082)	30700	2	0	0	2	0













58	12	31	KANAINATSAL ADIBASI PARA(S.C.-031)	8300	20	0	0	13	7
59	12	81	SRIMA COLONY & ADIBASI PARA(S.C.-081)	4970	15	0	0	14	1
60	13	23	CHHOTONILPUR AMBAGAN(S.C.-023)	1660	187	0	51	235	3
61	13	84	MUDI PARA(S.C.-084)	2300	51	0	0	30	21
62	13	83	SUKANTA PALLY & HOME FOR HOMELESS(S.C.-083)	908	31	1	0	12	20
63	14	24	CHHOTONILPUR MADHYAPARA(S.C.-024)	15600	85	1	4	67	23
64	14	85	KAMALADIGHIR PAR(S.C.-085)	4010	36	2	1	30	9
65	15	87	CHOTONILPUR PASCHIM PARA(S.C.-87)	4010	45	1	0	35	11
66	15	86	KOBORKHOLA & VIVEKANANDA COLONY(S.C.- 86)	20900	82	2	0	62	22
67	15	141	NISKINI BAZAR(S.C.-141)	468	15	4	2	17	4
68	15	25	SANKARIPUKUR BAGDI PARA(S.C.-25)	10200	46	0	0	33	13
69	16	26	RAMMUDI COLONY(S.C.-026)	32200	211	0	0	182	29
70	16	28	SADAR PURATAN RABINDRA PALLY BASTI(S.C.-028)	3380	173	0	0	152	21
71	16	27	SADARGHAT PURATAN BAZAR(S.C.-027)	8630	144	1	0	125	20
72	16	88	TELIPUKUR BASTEE(S.C.-088)	3720	0	0	0	0	0
73	17	90	BHUTGORH PAR NORTH(S.C.- 90)	2320	53	0	0	41	12

74	17	89	CANEL PAR(NALAPAR)(S.C.-089)	3340	43	0	0	7	36
75	17	91	KANTAPUKUR(S.C.-91)	3720	19	0	0	17	2
76	17	29	KOLABAGAN(S.C.-29)	11800	99	3	0	75	27
77	17	30	MUCHI PARA(S.C.-30)	2400	0	0	0	0	0
78	17	92	SADARGHAT BASTEE(S.C.-092)	1110	65	1	0	18	48
79	18	94	BANSTALA BANKAR PAR(S.C.-94)	2010	54	1	0	53	2
80	18	32	GOLAHAT(S.C.-032)	18000	34	0	0	33	1
81	18	93	NOBODOI COLONY(S.C.-93)	279	49	0	0	49	0
82	19	33	DANGAPARA BASTI(S.C.-033)	21800	33	0	0	31	2
83	19	35	JOGYJOYPAL BASTI(S.C.-035)	11400	55	1	0	53	3
84	19	95	PIRBAHARAM & BOURIPARA BASTEE(S.C.-095)	28100	5	0	0	4	1
85	19	36	SAHACHETAN BALIRBAGAN BASTEE(S.C.-036)	19200	46	0	7	51	2
86	19	96	SAHACHETAN BASTEE(S.C.-096)	4680	14	1	1	16	0
87	19	34	SAHACHETAN METHOR PARA BASTI(S.C.-034)	18000	45	1	3	49	0
88	20	136	TEL MARUI PARA BASTEE(S.C.-136)	2690	44	1	3	46	2
89	21	37	DHOKRASAHID METHOR PARA(S.C.-37)	87500	3	1	0	3	1
90	21	38	NICHU MATH BASTEE(S.C.-38)	50000	76	0	1	63	14

91	21	97	PARIKHANA / PASHIKHANA BASTEE(S.C.-97)	1340	22	5	56	70	13
92	22	40	ANJIR BAGAN (S.C.-40)	3570	168	2	0	110	60
93	22	101	BALAMHAT BASTEE(S.C.-101)	25000	215	0	0	102	113
94	22	137	BEHIND FCI GODOWN ALAMGANG(S.C.-137)	2670	27	0	0	17	10
95	22	100	BEHIND SANTI RICE MILL(S.C.- 100)	4010	12	8	0	5	15
96	22	39	HARADHANPALLY(S.C.-39)	7110	161	2	2	84	81
97	22	99	NARKEL BAGAN(S.C.-99)	2010	31	0	0	12	19
98	22	98	TEWARI BAGAN(S.C.-98)	6720	61	1	0	26	36
99	23	103	ANJIR BAGAN BRIDGE PAR(S.C.-103)	6690	103	0	0	48	55
100	23	41	D.V.C. COLONY(S.C.-041)	11600	69	1	0	32	38
101	23	42	ITBHATA COLONY VIDYASAGAR BASTEE(S.C.-42)	3150	83	0	0	26	57
102	23	102	KARBALA(S.C.-102)	1490	54	0	0	51	3
103	23	104	RAINY KOT COLONY(S.C.-104)	5350	63	0	0	49	14
104	24	105	Attola Colony(S.C.-105)	1140	0	0	57	57	0
105	24	106	BANDH PARA(S.C.-106)	21400	260	5	4	249	20
106	24	45	IDILPUR(S.C.-045)	11400	28	2	5	14	21
107	24	44	SAYERERPUR(S.C.-044)	37500	5	0	0	5	0
108	24	107	Shankari Para (S.C.-107)	6690	0	0	39	39	0
109	24	43	UDAY PALLY(S.C.-043)	140000	0	0	41	41	0
110	25	47	LAKURDI KALINDIPARA BASTEE(S.C.-47)	4680	56	2	0	19	39













111	25	109	LAKURDI NAZRUL PALLY(S.C.-109)	3010	53	1	0	10	44
112	25	46	LAKURDI SARAT PALLY(S.C.-46)	10800	91	0	0	38	53
113	25	108	LAKURDI SUKANTA PALLY(S.C.-108)	2010	1	0	0	0	1
114	26	48	GODA BAGDIPARA(S.C.-48)	15800	73	3	0	66	10
115	26	110	GODA DAS PARA & SIMULTALA(S.C.-110)	6020	62	0	0	40	22
116	26	49	GODA NIKINIPARA(S.C.-49)	9890	105	0	0	80	25
117	26	111	GODA PURUNDAR PARA(S.C.-111)	6020	32	0	0	32	0
118	26	50	GODA SANTALPARA(S.C.-50)	6680	43	0	0	34	9
119	26	138	KOMOLSAYAR G.T. ROAD SOUTH(S.C.-138)	502	0	0	0	0	0
120	26	112	LAKURDI BAURI PARA(S.C.-112)	2010	39	1	0	38	2
121	26	114	LAKURDI BOTTALA BAURI PARA(S.C.-114)	2010	2	0	0	2	0
122	26	113	LAKURDI RUIDAS PARA(S.C.-113)	3340	24	0	0	24	0
123	27	51	BABURBAG PASCHIMPARA NATUNPALLY(S.C.-51)	25000	74	7	0	39	42
124	27	115	BABURBAG PUKUR PARA BASTEE(S.C.-115)	4650	65	0	0	33	32
125	27	52	BABURBAG UCCHU DIPHI(S.C.-52)	15500	44	9	0	24	29
126	28	116	MISTERI GOLI(S.C.-116)	2010	0	0	0	0	0
127	28	117	VERIKHANA BASTEE(S.C.-117)	3540	18	1	1	17	3
128	29	53	NARKEL BAGAN (1)(S.C.-053)	38000	12	6	0	10	8
129	29	54	NARKEL BAGAN (2)(S.C.-054)	4410	16	2	0	14	4





130	31	139	B.B.GHOSH ROAD(SLAUGHTER HOUSE)(S.C.-139)	223	14	0	0	14	0
131	31	55	LASKAR DIGHI(PASCHIM PARA)(S.C.-055)	14400	12	0	0	12	0
132	31	140	PARKASH ROAD(S.C.-140)	667	18	0	0	18	0
133	32	119	ISLAM BASTI(S.C.-119)	372	11	0	1	10	2
134	32	118	MUCHI PARA & KALITALA B.C. ROAD BASTEE(S.C.-118)	1810	16	14	3	28	5
135	32	56	TIN MARKET METHAR BASTI(S.C.-056)	1500	0	0	28	28	0
136	33	120	DHANGAR PARA BASTEE(S.C.-120)	4100	10	1	108	118	1
137	33	59	HARIZON(DOM) PARA BASTI(N.D.KAYEM LANE)(S.C.-059)	10500	8	0	63	71	0
138	33	60	KHAN PARA & T.K. PARA BASTI(S.C.-060)	6300	31	18	2	45	6
139	33	57	PANDIT BAGAN BASTEE(S.C.-057)	12000	5	103	7	97	18
140	34	61	BAGAN BARI BASTI , N.BASU ROAD(S.C.-061)	30000	26	0	0	22	4
141	34	121	RADHANAGAR(BANKAR PAR SAKHAR BAGAN)(S.C.-121)	4080	5	0	0	5	0
142	35	122	HOUSING ESTATE(SANTAL PARA & KORA PARA)(S.C.-122)	80700	173	2	0	53	122
143	35	123	METHOR PARA(S.C.-123)	1340	33	0	0	24	9
144	35	62	NABAPALLY(S.C.-62)	3600	44	0	0	38	6













SL NO.	WARD NO	NAME OF BENEFICIARY	FATHER'S NAME / HUSBAND'S NAME	HOLDING NO	SC	ST	OBC	MINORITY	PH	EWS	GENERAL	GENDER	UID NO.	VOTER CARD	PHOTO	MOBILE	BANK A/C NO.	SLUM/NON SLUM	JOINT/SINGLE
1	1	AKASH PASWAN	JAGESWAR PASWAN		Y							F	463096521767	WB/39/271/378437		8250094924	3329532341	NON SLUM	SINGLE
2	1	AKTAR ANSARI	NASIR ANSARI	329							Y	M	309556046862	WB/39/271/105361		8850851902	34803187438	NON SLUM	SINGLE
3	1	ALI MAHAMMAD SK	MOSLEM SK	231							Y	M	857465511436	WB/39/271/105065		9933639790	97052250004958	NON SLUM	SINGLE
4	1	ALOK DEB SHARMA	BHAGBAT SHARMA								Y	M	475197901828	FKH3181203		9614246241	35134053279	NON SLUM	SINGLE
5	1	AMALENDU CHATTORAJ	LATE-SATYAKALI CHOTTORAJ	672							Y	M	321169426748	WB/39/271/378023		9474744580	20129671237	SLUM	JOINT
6	1	ANAMIKA GHOSH	BISWANATH GHOSH								Y	F	567528242967	JQK2131415		7063631698	980010160346	NON SLUM	SINGLE
7	1	ANANDI SHARMA	RAMJI SHARMA	749							Y	M	911792238312	FKH1708353		9851610866	95232200006254	NON SLUM	SINGLE
8	1	ANUL ANSARI	BABUJAN ANSARI	32				Y				M	815022797625	WB/39/271/198360		9635640465	SB/GEN/537	NON SLUM	SINGLE
9	1	ARJUN SHARMA	LATE MUNSI SHARMA	741							Y	M	224989089833	YSTO852319		8972537702	3382472535	NON SLUM	SINGLE
10	1	ASHALATA DEY	LAKSHIMINARAYAN DEY	235	Y							F	371497763095	WB/39/271/195730		9734741687	980010104679	SLUM	SINGLE
11	1	ASHOK MAJHI	SHIBKUMAR MAJHI	363	Y							M	817323623912	FKH0586339		9233145009	3196189422	NON SLUM	SINGLE
12	1	ASHOK PODDAR	HARINANDAN PODDAR	916							Y	M	855924326181	WB/39/271/378075		9563727094	51190100007282	SLUM	SINGLE












Assistant Engineer
Burdwan Municipality













Administrator
Burdwan Municipality












SL NO.	WARD NO	NAME OF BENEFICIARY	FATHER'S NAME / HUSBAND'S NAME	HOLDING NO	SC	ST	OBC	MINORITY	PH	EWS	GENERAL	GENDER	UID NO.	VOTER CARD	PHOTO	MOBILE	BANK A/C NO.	SLUM/NON SLUM	JOINT/SINGLE
13	1	ASHOKE RAY	RAMSAGAR RAY	26-Jan							Y	M	590968600906	FKH2322899		9851039561	980010150675	NON SLUM	SINGLE
14	1	ASHOKE RAY	RAMSAGAR RAY								Y	M	590668600906	FKH2322899		9064856215	980010150675	SLUM	SINGLE
15	1	BALMIKI SINGH	DEB NANDAN SINGH	0							Y	M	313130509334	WB/39/271/408287		9832165961	541001700001935	SLUM	SINGLE
16	1	BENARASI RAM	BADU RAM	253		Y						M	760889041576	WB/39/271/378171		7098275574	980010117616	SLUM	SINGLE
17	1	BIJOY DAS	LATE- SANKAR DAS	538							Y	M	385450457168	WB/39/271/195990		9434177821	3416543897	NON SLUM	SINGLE
18	1	BIJOY SINGH	SHIVNARAYAN SINGH	747							Y	M	769558567903	FKH2672202		9647914789	31128217567	NON SLUM	SINGLE
19	1	BINOD MAHATO	BHATU MAHATO	94							Y	M	670319985700	FKH3660552		9635057574	30177215116	SLUM	JOINT
20	1	BIREN MISHRA	BANSHIDHAR MISHRA	623							Y	M	639753678259	UWX1058262		9647951025	51190100007736	NON SLUM	SINGLE
21	1	BISUN DEV SHARMA	LACHHMI NARAYAN SHARMA	750							Y	M	865177622797	FKH1708569		9547069447	60075389365	SLUM	SINGLE
22	1	CHANDRADEEP PANDIT	RAGHUNI PANDIT	829							Y	M	586213924250	FKH1709088		9932613888	415402011000196	NON SLUM	SINGLE
23	1	DALI ROY	DILIP ROY	561							Y	F	593047200042	WB/39/271/378636		9046849514	420110100016208	NON SLUM	SINGLE
24	1	DHARAMSHILA PASWAN	DHURI PASWAN								Y	F	307964136467	WB/39/271/378439		7074600242	51190100001355	NON SLUM	SINGLE

SL NO.	WARD NO	NAME OF BENEFICIARY	FATHER'S NAME / HUSBAND'S NAME	HOLDING NO	SC	ST	OBC	MINORITY	PH	EWS	GENERAL	GENDER	UID NO.	VOTER CARD	PHOTO	MOBILE	BANK A/C NO.	SLUM/NON SLUM	JOINT/SINGLE
25	1	DILIP KUMAR SHARMA	JAMUNA SHARMA	740							Y	M	818614165601	FKH3618394		7098762600	51190100001752	NON SLUM	SINGLE
26	1	DILIP PAL	ANIL PAL	426							Y	M	824678552774	WB/39/271/195483		7908309946	51190100006816	NON SLUM	SINGLE
27	1	DRAUPADI SHAW	MADAN SHAW				Y					F	301604542779	UWX1082635		9113698782	60063424963	SLUM	SINGLE
28	1	DUKHNIDEBI DAS	PREM CHAND DAS	747							Y	F	844389544479	FKH1709773		8116489632	980010110589	SLUM	SINGLE
29	1	DURGA DEBI	SUKUMAR MONDAL	261							Y	F	913839244055	WB/39/271/354253		9614290326	51190100002829	NON SLUM	SINGLE
30	1	DURGA MANDAL	DHANPATI MANDAL	201							Y	F	282719793573	WB/39/271/198373		7076350874	31742987116	NON SLUM	SINGLE
31	1	GITA BARUI	RAGHUBHAR BARUI	117							Y	F	296843222936	WB/39/271/195709		8759583349	1710	NON SLUM	SINGLE
32	1	GITA YADAV	TRIBENI YADAV	300							Y	F	912638464115	FKH1536937		9851654856	980010115254	SLUM	SINGLE
33	1	GOLINUR BIBI	ISMAIL SK					Y				F	562540087728	UWX1633890		8538024497	60070439855	NON SLUM	SINGLE
34	1	GOURI BISWAS	MONORANJAN SARKAR	743							Y	F	647826009234	FKH1708783		9679631599	51190100002549	SLUM	SINGLE
35	1	GURMEL SINGH	CHANDAN SINGH	524							Y	M	886816364755	FKH1707124		9647614588	60076341821	NON SLUM	SINGLE
36	1	HABIB SK	AKSED SK	225				Y				M	612475425182	WB/39/271/105431		7699248861	203014427658	NON SLUM	SINGLE

SL NO.	WARD NO	NAME OF BENEFICIARY	FATHER'S NAME / HUSBAND'S NAME	HOLDING NO	SC	ST	OBC	MINORITY	PH	EWS	GENERAL	GENDER	UID NO.	VOTER CARD	PHOTO	MOBILE	BANK A/C NO.	SLUM/NON SLUM	JOINT/SINGLE
37	1	HANSA DEVI SHARMA	RAJENDRA SHARMA	449							Y	F	403171566500	WB/39/271/195520		9002708009	60018076199	NON SULM	SINGLA
38	1	HARE KESTO ADHKARI	SHASHANKA ADHKARI	150							Y	M	379561773410	WB/39/271/378014		8927025098	15201/670	NON SLUM	SINGLE
39	1	HARIRAM SHAW	RAJKUMAR SHAW	231							Y	M	861849548391	WB/39/378931		8536079789	3231628758	NON SLUM	SINGLE
40	1	HASIBUL MOLLA	AKBAR ALI MOLLA	64				Y				M	347102962560	UWX1676949		9002631504	60068099403	NON SLUM	SINGLE
41	1	JAHANARA BIBI	GULAM AMBIA MIRDDYA	304				Y				F	393264188971	WB/39/271/108715		8926362615	51190100001601	NON SLUM	SINGLE
42	1	JAHANARA BIBI SEKH	FAJAL MALLICK	5							Y	F	719371335451	FKH3561388		9378150804	50150028262197	NON SLUM	SINGLE
43	1	JAHUR SEKH	KHARU SEKH	30-Jan							Y	M	346801344335	WB/39/271/198393		9733480169	60075469490	NON SLUM	JOINT
44	1	KAMALA SHAW	DEBRAJ SHAW	204							Y	M	907989454453	WB/39/271/378441		0	51190100002395	SLUM	SINGLE
45	1	KHOYRUN BIBI	SEKH KHOKAN	148				Y				F	771771088437	WB/39/271/108538		9564067563	98010170932	NON SLUM	SINGLE
46	1	KRISHNA DAS	JICHU DAS		Y							M	599344858804	UWX1359959		9932861231	906010010346	NON SLUM	SINGLE
47	1	KRISHNA SHARMA	DEBNANDAN SHARMA	75							Y	M	500837310157	WB/39/271/198690		9614265547	20256288746	SLUM	JOINT
48	1	LAB PARAMANIK	ANANTA PARAMANIK	248							Y	M	535539941280	WB/39/271/195818		9134785017	535539941280	NON SLUM	SINGLE

SL.NO.	WARD NO	NAME OF BENEFICIARY	FATHER'S NAME / HUSBAND'S NAME	HOLDING NO	SC	ST	OBC	MINORITY	PH	EWS	GENERAL	GENDER	UID NO.	VOTER CARD	PHOTO	MOBILE	BANK A/C NO.	SLUM/NON SLUM	JOINT/SINGLE
49	1	LAKHMI RANI MAKAR	MADHUSUDAN MAKAR	254							Y	F	801244416809	JWX1536945		8159038260	980010124744	NON SLUM	SINGLE
50	1	LAKKMI GHOSH	JITEN GHOSH	537							Y	F	818463347623	WB/39/271/195400		9645986310	51198100001616	NON SLUM	SINGLE
51	1	LAKSHI MONDAL	SANTOSH KUMAR MONDAL	198/175							Y	F	571077928653	UWX1676857		7478320304	60180142928	SLUM	JOINT
52	1	LILA DEBI	RAM DAS MISTRI								Y	F	386312140637	FKH1980309		7362908419	60247374047	NON SLUM	SINGLE
53	1	MAHESH GUPTA	JAG PRASAD GUPTA	260							Y	M	647890391267	WB/39/271/378817		8768794537	51190100003160	NON SLUM	SINGLE
54	1	MALA DEBI MAHATO	CHOTELAL MAHATO								Y	F	411334388918	WB/39/271/447044		9647685992	97052010006740	NON SLUM	SINGLE
55	1	MANAKESHARI DAS	MADHO DAS								Y	F	718632474827	FKH1979947		7407794248	3194000100114460	NON SLUM	SINGLE
56	1	MARJINA BIBI	SK HOSSAIN	6							Y	F	834094815761	WB/39/271/198110		7699325956	3699433630	NON SLUM	SINGLE
57	1	MASUMA MAHAMMAD	ABUL MAHAMMAD					Y				F	839709848246	WB/39/271/378236		9564629062	980010103786	NON SLUM	SINGLE
58	1	MOTAHAR SEKH	SEKH MUNSAD	N0025							Y	M	505365404358	FKH3367406		8906821187	33115261108	SLUM	JOINT
59	1	MUNSHI RAJBANSHI	CHOTELAL RAJBANSHI	308	Y							M	959967477900	WB/39/271/198200		8158088454	980010148863	NON SLUM	SINGLE
60	1	NAJEMA BEGUM	MUNSI NAZRUL ISLAM	20			Y					F	573469982473	WB/39/271/108270		8972300752	3710903888	NON SLUM	SINGLE

SL NO.	WARD NO	NAME OF BENEFICIARY	FATHER'S NAME / HUSBAND'S NAME	HOLDING NO	SC	ST	OBC	MINORITY	PH	EWS	GENERAL	GENDER	UID NO.	VOTER CARD	PHOTO	MOBILE	BANK A/C NO.	SLUM/NON SLUM	JOINT/SINGLE
61	1	NAMITA BISWAS	DILIP BISWAS								Y	F	422077407303	WB/39/271/195810		9134802705	3761954063	NON SLUM	SINGLE
62	1	NANTU SK	ARMAN SK	9							Y	M	766174978229	UWX1121599		8172017746	2543	NON SLUM	JOINT
63	1	NARESH PANDIT	RAM PRASAD PANDIT	239	Y							M	344054266544	UWX1235746		8436754973	980010177122	SLUM	SINGLE
64	1	NARESH RAJAK	HARADHAN RAJAK		Y							M	688797645657	WB/39/271/378118		9093151505	51190100000839	NON SLUM	SINGLE
65	1	NARESH SHARMA	LATE -MUNSI SHARMA	741							Y	M	658010273426	FKH1708346		9614869630	51190100000633	SLUM	SINGLE
66	1	NAYANTARA KHATUN	GOLAM HAIDER					Y				F	240591138151	FKH1500172		9332231479	3583043391	NON SLUM	SINGLE
67	1	NITAI PAL	MANINDRA PAL								Y	M	603429228038	UWX1674662		9126349050	5119010006564	NON SLUM	SINGLE
68	1	NURJAHAN MALLICK	SIRAJ MALLICK	239							Y	M	428758217582	WB/39/271/117229		6294005081	97052010007886	NON SLUM	SINGLE
69	1	PALO SHARMA	BHOLA SHARMA	739							Y	M	618521140617	FKH3562451		9564805176	51190100000488	SLUM	SINGLE
70	1	PANCHU SEIKH	HASMOMT SEIKH	244				Y				M	863163051832	WB/39/271/105103		9614324648	31065223910	SLUM	SINGLE
71	1	PARVAJE HOSSAIN	JAKIR HOSSAIN					Y				M	666182498131	UWX0264994		9434391335	11880979432	NON SULLM	SINGLA
72	1	PHULMANI PAURIA	KHURIA HEMROM	135		Y						F	570634261919	WB/39/271/198076		9563362665	60055965333	SLUM	SINGLE

SL NO.	WARD NO	NAME OF BENEFICIARY	FATHER'S NAME / HUSBAND'S NAME	HOLDING NO	SC	ST	OBC	MINORITY	PH	EWS	GENERAL	GENDER	UID NO.	VOTER CARD	PHOTO	MOBILE	BANK A/C NO.	SLUM/NON SLUM	JOINT/SINGLE
73	1	PRAJIMA DHALI	LATE-MUKTI PADO DAS	244	Y							F	859600232480	WB/39/271/378924		9378149859	51190100002066	SLUM	SINGLE
74	1	PROMILA SHAW	CHAMAN SHAW	112								Y	887492823554	EKH3618972		8759572606	5119010000813	SLUM	SINGLE
75	1	PURNIMA ADHIKARI	PRADYUT KUMAR ADHIKARI	930								Y	556622103556	EKH1705185		9126735650	36058921133	NON SLUM	SINGLE
76	1	PUSHPA KARMAKAR	ANIL KARMAKAR	482			Y					F	545009975311	WB/39/271/195136		836875560	30754051567	NON SLUM	SINGLE
77	1	PUTUL KARMAKAR	AJIT KARMAKAR									Y	781377173477	WB/39/271/198504		7679495465	25031843202	NON SLUM	SINGLE
78	1	RABIN BISWAS	RANJIT BISWAS	743								Y	950391416119	EKH3618188		9749290649	51190100002548	NON SLUM	SINGLE
79	1	RAHENA BIBI	SEKH AJAD	172			Y					F	667680617356	WB/39/271/105064		762053274	980010107665	NON SLUM	JOINT
80	1	RAMASHIS SHARMA	LT.FAKEN SHARMA	738								Y	907570297617	EKH2316610		9679586036	1890100005379	SLUM	SINGLE
81	1	RANJIT PANDIT	BADRI PANDIT	507								Y	503272735242	WB/39/271/378117		8918770128	51190100000987	NON SLUM	SINGLE
82	1	RASHIDA BIBI	RENGUN SEKH									Y	789348581418	WB/39/271/108616		1234567890	60236757737	NON SLUM	SINGLE
83	1	REBA RANI DAS	NIMAI DAS	142								Y	6.64526E+11	WB/39/271/378226		8116784746	541001700003951	Non Slum	Single
84	1	RINA SINGH	SHIB NARAYAN SINGH									Y	383759251755	EKH3186269		9332867519	32610884137	NON SLUM	SINGLE