



2017-18

BARASAT MUNICIPALITY

Pradhan Mantri Awas Yojana



**D.P.R OF PMAY-HFA
OF BARASAT
MUNICIPALITY**

Preface

Pradhan Mantri Awas Yojana (PMAY) aims at Providing Housing for All (HFA) by 2022 when the Nation Complete 75 years of its independence.

The urban poor persons contribute to the economy of the cities and thus the Nation as cheap labor in the info Barasat Municipality sector; yet they live with no shelter or social security. Service with many challenges like no access to elementary Public Services such as health, education, food, water and sanitation. Pradhan Mantri Awas Yojana (PMAY) also aims at providing a pucca house to every family with water connection, toilet facilities, 24x7 electricity supply and access.

The Mission seeks to address the housing requirement of urban poor including slum dwellers through "In Situ" Slum Redevelopment, Affordable Housing through credit linked subsidy, and Affordable Housing in partnership and subsidy for beneficiary led individual house. Under this mission, beneficiaries can take advantage under one component only.

The beneficiaries of the scheme under Barasat Municipality are 1000 nos. from 13 nos. Slum and 22 Non-Slums. As per approved future projection up to the year 2017-18 for HFAPoA, the numbers of beneficiaries are 2245nos. Thus, the total number of beneficiaries comes to 3808. Besides the execution of dwelling units of 1563 numbers, we are in the position of making the internal drains and roads within the Slum and Non-Slum areas for all round development.

CONTENT

Sl. No.	Subject	Page no.
A	Definition	1
Chapter 1	Introduction	4
Chapter 2	Executive Summary	5
Chapter 3	History of Barasat	8
Chapter 4	City Profile	9
Chapter 5	Slum Definition and Analysis	13
Chapter 6	City Population Analysis	16
Chapter 7	City Development Objectives And Plans	18
Chapter 8	Context of Preparation of HOUSING FOR ALL plan of Action	26
Chapter 9	Maps of West Bengal, North 24 Paragonas and Barasat Municipality	28
Chapter 10	Annual Implementation Plan 2017-18	34
Chapter 11	Beneficiaries List for PMAY-HFA (U)	61

Definition

Affordable Housing Project:	Housing projects where 35% of the houses are constructed for EWS category
Beneficiary	A beneficiary family will comprise husband, wife and unmarried children. The beneficiary family should not own a pucca house (an all weather dwelling unit) either in his/her name or in the name of any member of his/her family in any part of India.
Carpet Area	Area enclosed within the walls, actual area to lay the carpet. This area does not include the thickness of the inner walls
Central Nodal Agencies	Nodal Agencies identified by Ministry for the purposes of implementation of Credit linked subsidy component of the mission
Economically Weaker Section (EWS):	EWS households are defined as households having an annual income up to Rs. 3,00,000 (Rupees Three Lakhs). States/UTs shall have the flexibility to redefine the annual income criteria as per local conditions in consultation with the Centre.
EWS House	An all weather single unit or a unit in a multi-storeyed super structure having carpet area of upto 30 sq. m. with adequate basic civic services and infrastructure services like toilet, water, electricity etc. States can determine the area of EWS as per their local needs with information to Ministry
“Floor Area Ratio” (FAR)/FSI	The quotient obtained by dividing the total covered area (plinth area) on all the floors by the area of the plot: $FAR = \frac{\text{Total covered area on all the floors} \times 100}{\text{Plot area}}$ <p>If States/Cities have some variations in this definition, State/City definitions will be accepted under the mission</p>
Implementing Agencies	Implementing agencies are the agencies such as Urban Local Bodies, Development Authorities, Housing Boards etc. which are selected by State Government/SLSMC for implementing Pradhan Mantri Awas Yojana – Housing for All (Urban) Mission.
Low Income Group (LIG):	LIG households are defined as households having an annual income between Rs.3,00,001 (Rupees Three Lakhs One) up to Rs.6,00,000 (Rupees Six Lakhs). States/UTs shall have the flexibility to redefine the annual income criteria as per local conditions in consultation with the Centre.
Primary Lending Institutions (PLI)	Scheduled Commercial Banks, Housing Finance Companies, Regional Rural Banks (RRBs), State Cooperative Banks, Urban Cooperative Banks or any other institutions as may be identified by the Ministry
Slum	A compact area of at least 300 population or about 60-70 households of poorly built congested tenements, in unhygienic environment usually with inadequate infrastructure and lacking in proper sanitary and drinking water facilities.
State Level Nodal Agencies (SLNAs)	Nodal Agency designated by the State Governments for implementing the Mission
Transfer of Development Rights (TDR)	TDR means making available certain amount of additional built up area in lieu of the area relinquished or surrendered by the owner of the land, so that he can use extra built up area himself in some other land.

CHAPTER II

EXECUTIVE SUMMARY

Housing for All: Access to housing facilities, is a basic human need, next only to food and clothing. Effectively, society as a whole and poor in particular, must have access to livelihoods, finance and technology as well as relevant capacities, knowledge and skills for habitat development in order to enjoy the 'right to shelter'.

In order to address issues related to housing and informal settlements, the governments should create an enabling environment through robust National/ State Housing Policies that will help to increase the supply of affordable housing. This call for working together of key stakeholders such as national and local government bodies, non-governmental organizations, financial institutions, as well as builders and private sector developers. This will enable well defined institutional and operational conditions in order to support the housing sector more effectively and, in doing so, contribute to the provision of affordable adequate Housing for All.

After 74th Constitutional amendment, The West Bengal Municipal Act, 1993 has clearly envisaged that the Urban Local Bodies will prepare *Development Plan* covering a period of 5 years.

In order to support the process the Kolkata Urban Services for the poor (KUSP) had provided assistance to KMA at the first generation Draft Development plan preparation. Actually speaking CDP has been envisioned as a comprehensive, participatory development plan of the urban local bodies.

While venturing upon such a gigantic people friendly exercise, our Municipality, though very old, had to face multitudinous constraints at the preparatory stage as we were not conversant with such planning process. It is a fact that we have been preparing and implementing annual development plans over the years, but the previous experience and expertise was felt insufficient to cope with the new pattern and method to be followed in completely new arenas of urban planning like livelihood improvement, poverty alleviation, local economic development, organization development including the role management in the mindset of the staff, process and system improvement, financial planning and so on.

But our municipality did not fall back upon in the face of the new challenges since people's interests were always predominant in our mindset. And it is with strong determination we have summoned our existing strength and embarked upon this new venture never witnessed before in the urban development history. In this aspect the steps and procedures as delineated in the guidelines have gone a long way in a time bound schedules of work like launching workshop, orientation and sensitization workshops at ward level to roll out the process of participation at the grass root, constitution of CDP policy group, CDP technical groups and problem identifications and interventions to be needed with the stakeholders concerned.

We have in tune with the time frame formulated the municipal vision and sub component wise objectives for effective and efficient municipal performances in respect of both the service and development systems.

The PG and the WGs have very skillfully utilized their experience and expertise on the one hand, and the services reports, proposal received from different stake holders at different stages on the other. They have successfully tapped local technical resources like EBS and technical persons by way of involving them in the CDP preparation

P-03

processes. With a view to making the planning exercise more authentic and fruitful. All this, it is felt, has made

CHAPTER III

HISTORY OF BARASAT

Barasat is one of the oldest town of West Bengal. It has a past history during the period of Mughals. At the period of Mughals, Ram Sundar Mitra had got the laminar at town. After that in 1600 AD Protapaditya, the king of Jessore (at present in Bangladesh) had lost the battle. After that his comman' der of soldiers Sankar Chakraborty came to and established himself in town. He had done many development works of town during that period. After that in 1700 AD Hazarat Ekdilsha, the muslim saint, had come to and started residing at Quazipara. He had done many social reforming works in this town. After his death a tomb had been constructed at Quazipara where he had been buried. This place is now a pilgrimage place of Muslim community. Protapaditya had made his way to Kolkata from Jessore and Sirajudoullah had made his way to Kolkata from Mushidabad via, which is later on converted into two National Highways.

At the time of British Empire, Town had gradually got its importance. British had made as their week end relaxation place. They had made many garden houses at various places within town. Warren Hestings had made his Villa in the heart of town. During that period, Rishi Bankim Chandra Chatterjee, the renowned Author, was the first Indian Deputy Magistrate of this town.

The Blue merchant had control over and had tortured the poor people for cultivation of Blue. Titumir, the renowned freedom fighter, had declared revolution against Blue merchant at that time at .

The renowned personalities like Iswar Chandra Vidyasagar, Pyari Charan Sarkar, Kalikrishna Mitra had done many social reformation works like development of education along with women education and widow marriage at town.

In this way was getting importance day by day and British Govt. thought to make , a municipal town along with other ten places. at primary stage was a district and later on it had become division. At present it is the district headquarter of North – 24 Parganas district.

CHAPTER IV

City Profile:

Barasat is a city in the outskirts of Kolkata, West Bengal India and is the district head quarter of the district North 24 Parganas. It is a part of the area under Kolkata Metropolitan Area (KMA). The town is an important railway and roadway junction is also the name of a sub-division centering the city.

As an urban setup in the vicinity of the Kolkata, the town is within the area of Greater Kolkata. Several significant roads like National Highway 34 (Krishnanagar Road leading towards North Bengal), Jessore Road (road leading to Jessore in Bangladesh via Bongaon); road leading to Basirhat etc. cross through the town.

Barasat Municipality:--

Barasat Municipality was established on 1st April 1869, but up to – 1882, it had no any independent existence, like other offices it was controlled by Magistrate Office. During that time there was no Chairman of the municipality; Magistrate was the Controller of municipality. Later on after 1882 Municipality had got its own formation as an autonomous body and became local government. Association, a citizens organization, had help Municipality by donating land for the construction of municipal building.

Total municipal area divided into 29 nos. of Mouzas. Previously, there were no wards and later there were 18 wards under Municipality. Later on after amalgamating surrounding Panchayets within Municipality in 1995 and then after, at present Municipality has 35 nos. wards.

The Geographical Boundary:

Location – Latitude : 88.48^oE , Longitude : 22.72^oN

North: Khilkapur Paschim Panchayat.

South : Kemia Khamarpara Panchayat / Madhyamgram Municipality.

East : Kaira Kadambagachi Panchayat.

West : Ichapur Nilganj Panchayat.

Area : 34.50 sq. km.

No of Wards: 35.

Transportation : Barasat town is well connected with roads to Kolkata, North

Bengal, Bangladesh and other towns of West Bengal while many of these routes originates from Bus Terminal. The two nos. of National Highways (NH 34 & NH 35) and one no of State Highway (SH 2) run through town, is also well connected by railway with Sealdah, Bongaon and Basirhat.

Road

From Kolkata, Take Poor Road (Najrul Islam Sarani) off Ultadanga (V.I.P. Crossing) to reach Airport Gate No. 1 and take right to Jessore Road (National Highway 34). is 8 kilometres straight drive from this crossing.

is a major roadway junction. The NH 34 (initially under the name Krishnanagar Road) goes towards north ultimately to the North Bengal and is the major link between Calcutta and the North-East India. The Jessore Road (NH 35) leads to Bongaon and ultimately to the Bangladesh border at Petrapole. The Taki Road leads to Basirhat, Hasnabad and Taki via Berachampa. The Barrackpore Road links National Highway 35 at with Kalyani Expressway and Barrackpore.

Rail

Junction is the railway station, on Bongaon line of Sealdah Station (North Section). This junction is where Bongaon line and Hasnabad-Basirhat line of Kolkata Suburban Railway get separated. The - Basirhat Railway line was originally run by Martin's Light Railways. Now it is a section under Sealdah division of Eastern Railways. Hridayapur (Sealdah-Bongaon line) & Kazipara (- Hasnabad line) are the other railway stations under the area of Municipality. Currently a Metro railway line is under construction which is basically an extension of Kolkata Metro.

Air

Netaji Subhas Chandra Bose International Airport is about 11 kilometres from city. There are Domestic and International terminals separately for domestic and international flights towards different part of the world.

Municipality houses a present population of 2,78,435 of which over half (32.57%) comprise the low-income slum dwellers. The KMA Perspective Plan 2025 has been considered as the framework for understanding the demographic change. The trend line shows the steep rise in population.

Demographics:-

Details		2001	2011
Population	Total	231,521 (100%)	2,78,435
	Male	118,374 (51%)	1,40,822 (50.57%)
	Female	113,147 (49%)	1,37,613 (49.43%)
Sex ratio		956	977
Literacy Rate		84.74%	89.62%

1	Name of the District:	North 24pargonas
2	Year of establishment:	1869
3	Area (in sq. Km):	34.5
4	No. of wards:	35
5	Population (Census 2011):	
5.1	Male	140822
5.2	Female	137613
5.3	Total	278435
6	Density of Population (Per sq. km.)	8071
7	Break up of Population (2011):	
7.1	SC	50482
7.2	ST	3672
7.3	Minorities	32159
8	Date when last election held:	2010
9	Year of Last Assessment of Properties:	1996-97
10	Literacy Rate	89.62%
11	Number of BPL Household (as per SUDA Survey):	15269
12	Slum Scenario	
12.1	Total No of Slum	159
12.2	Total Slum Population (as per USHA)	90676
12.3	Percentage of Slum Population to the total population	32.57%
13	Housing status for Urban Poor: (as on 31.03.14)	
13.1	No. of beneficiaries provided with Houses under BSUP & "Housing for Urban Poor"	2730
14	Length of Municipal Road: (in km.)	633km
15	Length of Drain: (in km.)	1461km
16	Water Supply:	
16.1	No. of Tubewell	1650
16.2	No. of Stand post	775
16.3	No. of houses connected with water supply network	36638
17	Total no. of light posts.	18516
18	Health :	
18.1	No. of Hospital (ULB / Govt./ Private)	2
18.2	No. of Municipal Health Sub-Centre	48
19	Education :	
19.1	No. of Higher Secondary School (Municipal/ others)	20
19.2	No. of Secondary School (Municipal/ others)	05
19.3	No. of Primary School(Municipal/ others)	64
19.4	No. of Sishu Siksha Kendras (SSK)	08
20	Other Infrastructure (Both Municipal & Others) :	
20.1	Bridge	1
20.2	Flyover	1
20.3	Stadium	1
20.4	Parks and Gardens	27
20.5	Playground	51

Quick Slum Survey (QSS)

Initially a QSS survey was done in the year 2005 by the NHG for 151 slums and categorized by the KUSP. It was directed that the priority list approved by the KUSP should not be changed. The infrastructure improvement of the slums will be done according to the category and serial.

USHA SURVEY

In the year 2009-10 another slum survey were done with more accuracy, perfection, modified and in more details.

New System of Working

For the developmental work in the slum Work Management Committee and ward committee has been formed.. The development work in the slums is supervised by these committee. During last nine years including this year the work for 19 slums in KUSP and 16 slums in BSUP in two phases have been taken under consideration for development in priority basis

Refer Map no 5.1.2.1. Barasat Slum map

SLUM LEVEL DETAILS:

Sl. No.	Details about the Scheme	Description
1	Total No. of Slums	159 nos.
2	Total Slum Population	90676 nos.
3	Total slum area of 159 slums	9.91 sq.km
4	Total slum household	22118 nos
5	Target Population	SC/ST General 48106nos 42570nos
6	Beneficiary Identification	Voter ID card, ration card, adhar card
7	Social Security	The Municipality has various training centers, primary schools, hospitals, etc. spread over different locations within its area and those are used by the slum dwellers. State Government has already adopted various schemes for weaker/ poorer section of the society namely medical insurance, pension, etc.

8	Linkages	All slums are well connected with town through approaching roads. and having road connectivity with the Market, bus stop and Railway Station .	
9	Household Income	Below average income - 20348 families Above average income - 1770 families	
10	Education	Literate 33550 nos	Illiterate 57126 nos

CHAPTER VI

City Population Analysis

YEAR	POPULATION	POP (1000)	INCREMENT per-DECADE	INCREMENTAL INCREASE	% INCREASE PER DECADE	DECREASE IN INCREMENT %
1931	8672	9	0			
1941	11230	11	3	0	29.50	0
1951	16027	16	5	2	42.72	13.22
1961	29281	29	13	8	82.70	39.98
1971	42642	43	13	0	45.63	-37.07
1981	69586	70	27	14	63.19	17.56
1991	107537	108	38	11	54.54	-8.65
2001	133342	133	26	-12	24.00	-30.54
2011	163252	163	30	4	22.43	-1.57
			155	27.35	364.69	-7.07
		AVERAGE	19.32	3.91	45.59	-1.01

Pop in (1000)	$P_n = P + ni$		$P_n = P (1+i/100)^n$			
	AP	II	GP	DRG	Average	% increase
2021	298	302	407	403	353	26.43
2031	318	325	592	583	454	28.87
2041	337	349	862	842	598	31.48
2036	327	337	714	701	520	14.37

Table: 2.6.5 Decadal population projection (mathematics)

	LOG	LINEAR	EXPONENTIAL	POWER	Average	%increase
2021	400529	374050	369957	388473	383252	37.65
2031	575319	493147	484458	540870	523449	36.58
2041	825296	637841	625678	751647	710116	35.66

Table: 2.6.6 Decadal population projection (graphical)

CHAPTER VII

CITY DEVELOPMENT OBJECTIVES and PLANS.

Following are the development objectives for slum infrastructure improvement:

- To assist the slum dwellers to increase their awareness and to empower them to protect the gradually developed slum infrastructure.
- To diminish discrimination in availing services in comparison to the facilities enjoyed by the advanced section of people in the urban area.
- For the above purpose it is to be ensured that each and every slum dweller may get a supply of minimum 90 to 100 liters of water including drinking water everyday.
- Sanitary latrines are to be built for each slum family.
- Arrangement for removal of solid waste from slum houses is to be made.
- Water logging if any may be drained out from slum area and sanitary sewerage system to be improved.
- Installation of electric lights in the slum pavements and houses are to be made.
- Pavements in slum are to be made and improved.
- Awareness campaigns among the slum dwellers for protection of infrastructure are to be launched.
- Earmarking yearly BSUP funds for focused development of slum and fringe area under unplanned growth pressure.

Slum Infrastructure Improvement Plan

There are 159 slums in this municipality. Many of these slums suffer from various infrastructural shortcomings and service deficiencies in the nature of broken septic tanks, open defecation systems, inadequate quantity of drinking water, water logging due to improper drainage, broken roads, inefficient solid waste management etc.

- The development activities aimed at addressing these gaps for improving the living conditions of the slum dwellers. Accordingly all the slums have been considered for improvement under this plan and appropriate projects have been designed for bridging the gaps to a feasible extent. QSS & MIS(Under RAY) data has been used as the basis for prioritisation of slums although on going developments have helped in moderating the final priority. Projects have been planned for the improvement of housing, roads, water supply, and drainage systems and for the maintenance of existing slum Infrastructure. The natures of assets that will be created and maintained out of investments in above

City INFRASTRUCTURE DEVELOPMENT Objectives and PLAN

Plan for intends to upgrade the services and infrastructure so that the residents enjoy a better quality of life.

Intra-municipal Infrastructure Plan

Municipal services include drainage, water supply, flood protection, solid waste collection and disposal, local roads, street lighting, public transport and traffic management.

At present there are a number of deficiencies, which are enumerated below:

- Due to inadequate drainage facility, the incidence of water logging is evident in many places causing loss of innumerable man-days and threat for water borne diseases.
- Many areas of the municipality still suffer from inadequate water supply causing undue hardship to the residents.
- SWM

- Road
- Street lighting

In view of the above status of the infrastructure, considerable effort has been given for the improvement of the conditions. Improvement in Operations includes Projects related to **Operation** in intramunicipal works with an estimated investment Improvement in Maintenance related projects includes improvement of Roads, Street Light, Municipal assets etc. Significant **Capital Intensive** Projects including augmentation of Water Supply, Widening of Roads, etc. with an investment of Rs. 13951.18 Lakhs.

categories are;

- Affordable housing for poor
- Storm water drainage etc.
- Installation of stand post for water supply
- Internal passage and Approach roads
- Sanitary latrines
- Community halls
- Livelihood centre

A list of drop-listed projects has also been prepared with a investment of Rs. 15332.50 Lakhs.

The social infrastructure particularly health and education has some deficiencies in terms of quality and coverage which have been discussed in the section on Social Livelihood Development.

Land Use Development Plan

The relevance of land use planning assumes all the more significance due to increasing pressure of urbanization. The purpose of land use planning is to regulate the use of land to prevent misuse, overuse and abuse of this resource. Thus land use planning is mainly done for meeting the consumption needs of growing population by efficiently using the resource, by identifying the prospective uses of land, conservation and development of land and devising suitable regulatory control over development.

The necessity of Land Use Development Plan has become increasingly important due to heavy urbanization. Considering these factors the Municipality has developed projects like Proposals includes Projects related to Shelter up gradation for slum dwellers, Completion of Play ground, Social Forestry related Projects, Electrification through Solar Energy and introduction of monitoring cell etc. with an estimated investment of Rs.1876.50 Lakhs.

Environment Management Plan

The Environment Management Plan is important to the municipality because it is very closely linked to infrastructure and health. Environmental degradation affects mostly the poor people. Accordingly the following sectors have been considered for improvement. Environmental degradation affects the poor and other vulnerable groups and many of the environmental damages that are caused are of an irreversible nature. Environment does not follow any administrative boundaries. Nevertheless projects or services have been developed which fall within the boundary of the Municipality. Such project Proposals includes . with an investment of Rs.207.75 Lakhs.

The implementation of projects in the above sectors will improve the overall quality of life of the urban poor. Most of the projects have already been covered under the previous sub components.

LIVELIHOOD AND POVERTY ALLEVIATION DEVELOPMENT Objectives and PLAN

The concentration of the population in urban areas manifests itself in the nature of typical problems like increased poverty with unemployment, health hazards, serious deficits in the realm of knowledge formal and non formal, which needs to be addressed effectively to achieve a quality life. CDP aims at a feasible programme for appropriate development in this area.

Existing institutional structures in the Municipal area created under various Government schemes and programmes will be strengthened.

- To promote livelihoods, all the existing programmes operational in the Municipal area needs to be reviewed.
- Existing community structures viz. the CDS, SHG, NHC, NHG etc. needed to be strengthened.
- Proper attention should be taken for identifying innovative micro enterprise and self-help groups for necessary forward and backward market linkage.
- Improving operational transparency of all schemes targeted for inclusive growth.
- Arrangement for training programmes and supply of tool kits for the excluded group i.e. homeless, homeless squatters and informal settlers who are outside the ambit of any kind of opportunity.

The slums found in BM area primarily categorized by QSS Survey in the year 2004 are 3 types. Firstly slums that grew up in the own lands of the dwellers but have no civic amenities. The dwellers of such slums are mostly migrated from various places being evicted from different parts in course of implementation of development projects therein or under some other pressure. Secondly rail line or canal side hutments and these arrangements for rehabilitation and thirdly some adibasi and muslim slums which are very old.

Livelihoods and poverty alleviation Plan

A livelihood plan aims at the improvement of quality of life of the vulnerable. The vulnerable groups, as identified through stakeholders' discussions and a socio-economic analysis, comprise the categories like BPL enlisted people, Unemployed youth, Daily labour, Rickshaw-pullers, Maid servants, Widows, Squatters etc each of which need supportive intervention packages. Analysis of schemes led to the understanding that the pro-poor schemes that are operational in the municipality have not reaped adequate results primarily because of the process complexities and the lack of an integrated approach .The UPE Cell is moderately effective. The suggested interventions for improving the livelihood condition have been designed to primarily address the issue of security of the vulnerable – economic as well as socio-legal. To make the on-going schemes effective convergence of pro-poor programmes and its functioning through a strengthened UPE cell has been considered the most important step. Micro-financing and strengthened facilitation of SHG-s under SJSRY and

DWCUA are conceived as the most pertinent option for mainstreaming the vulnerable. Coupled with this, capacity of the delivery stakeholders needs to be strengthened. In the five year plan period these proposals along with awareness and motivation programmes will definitely enhance the well being of the designated vulnerable. Social security issues have been considered and suitable proposals have been designed for the same with an investment of Rs. 4810.33 Lakhs.

Local Economic Development

High rate of urban population growth combined with the failure of the formal sector to generate sufficient employment has led to the emergence of the informal sector in absorbing the urban workforce. Expansion of informal sector activities however requires an integrated approach in terms of space, infrastructure facilities (supply of power and water, roads, etc.) improved tools, appropriate machinery, innovations, capital, training, workshops, organization of entrepreneurs and building effective relations between the informal and formal sectors particularly for credit linkages. The Municipal area does not have an elaborate industrial setting. Limited resource and limited skill have led to the emergence of small scale manufacturing like readymade garment making, promoting cluster based activities on Food processing, jute diversified products etc. The trend of urbanization has created space for certain services like automobile servicing, hospitality and health care related activities for an integrated and institutionalised operation for economic empowerment of this section, trade-specific licenses in the unorganised sector has been suggested for their regularised operations and secured functioning. Considering the local context the LED approach has been addressed from three angles - firstly identifying natural resources, which have the potential for exploitation economic resources like creation of vegetable hub, mini cold storage, dairy related activities project creating engagement opportunities for the unemployed youth. Utilisation of ponds for Pisciculture and integration with duckery and poultry can be a supportive function for the vulnerable. Secondly, providing promotional and facilitative support to unorganized sector activities for strengthening their resource base like creation of a rickshaw bank, sewing machine bank etc. Thirdly, municipalities are strategically placed to undertake local long-term projects in the area of economic development in association with the private sector with an investment of Rs. 51.60 Lakhs.

Social Infrastructure Development Objectives and Plan

Health

Primary health care in urban areas (comprising both preventive measures and curative facilities at neighborhood level) has generally not been targeted at the poor and has generally not been seen as part of municipal services. The urban poor again lack access because primary health care is seen as an extension of the national health care system rather than as a municipal service. Lack of adequate manpower coupled with lack of awareness of the beneficiaries on key preventive aspects like vector control, RCH and Public Health issues has led to a partial coverage in terms of population and service. Presently this service is catering to the needs of 42% of municipal population.

Municipality needs to stimulate the provision of appropriate primary health care targeted towards the low-income neighborhoods. This will include strengthening of facilities through provision of micro-infrastructure, restructuring of Health Units across wards to ensure proximity and timely service, coordination and integration of Municipality level services with the Public Health care Service and other NGO services like the Red Cross. Another very important action should be taken along the lines of Health Information Base Creation and Information Dissemination through strategically designed IEC material and campaigns. AIDS Awareness and sensitization to eliminate the inherent taboos among people particularly women is a key thrust in the IEC strategy. Community participation in primary health care is of particular importance to ensure sustainability and affordability of the system. In all the sectors social welfare has been a thrust and a Health Insurance programme has been

conceived in the health sector to help the vulnerable receive the basic minimum health care with an investment of Rs. 1715.64 Lakhs.

Existing Situation:

Hospitals, Nursing Homes , Clinics and Doctors in the Municipality area:-

Govt District Hospital:	1
Nursing Homes:	20
Laboratories:	44

Health Administrative Units -8 and Sub Centres 48 under Municipality with 13 Doctors.

About 170 Allopathy Doctors and 87 Homeopathy and Unani Doctors serving or doing Private Practice in the Municipality area.

National Urban Health Mission:

The National Urban Health Mission would aim to improve the health status of the urban population in general, but particularly of the poor and other disadvantaged sections, by facilitating equitable access to quality health care through a revamped public health system, partnerships, community based mechanism with the active involvement of the urban local bodies.

The NUHM would have high focus on:

- Urban Poor Population living in listed and unlisted slums
- All other vulnerable population such as homeless, rag-pickers, street children, rickshaw pullers, construction and brick and lime kiln workers, sex workers, and other temporary migrants.
- Public health thrust on sanitation, clean drinking water, vector control, etc.
- Strengthening public health capacity of urban local bodies.
- Improving the efficiency of public health system in the cities by strengthening, revamping and rationalizing existing government primary urban health structure and designated referral facilities.
- Promotion of access to improved health care at household level through community based groups : Mahila Arogya Samitis.
- Strengthening public health through innovative preventive and promotive action.
- Increased access to health care through creation of revolving fund.
- IT enabled services (ITES) and e- governance for improving access improved surveillance and monitoring.

All the services delivered under the urban health delivery system through the Urban-PHCs and Urban-CHCs will be universal in nature, whereas the outreach services will be targeted to the target groups (slum dwellers and other vulnerable groups). Unlike rural areas, Sub-centres will not be set up in the urban areas as distances and mode of transportation are much better here. Outreach services will be provided through the Female Health Workers (FHWs), essentially ANMs with an induction training of three to six months, who will be headquartered at the Urban PHCs. These ANMs will report at the U-PHC and then move to their respective areas for outreach services (including

school health) on designated days. They will be provided mobility support for providing outreach services. On other days, they will conduct Immunization and ANC clinics etc. at the U-PHC itself.

The NUHM would encourage the effective participation of the community in planning and management of health care services. It would promote a community health volunteer – Accredited Social Health Activist (ASHA) or Link Worker (LW) in urban poor settlements (one ASHA for 1000-2500 urban poor population covering about 200 to 500 households); ensure the participation by creation of community based institutions like Mahila Arogya Samiti (50-100 households) and Rogi Kalyan Samitis

Education

Primary education plays a crucial role in the social and economic integration of children into a city or a nation. Like primary health care, primary education has generally not been targeted at low-income (slum) neighbourhoods and has generally not been well integrated with municipal services. The experience of the last decades indicates that the percentage of drop-outs originating from low-income families is increasing. This is not caused by affordability problems alone but also by the decrease in quality of primary schools in terms of adequacy of teachers, equipment and teaching environment.

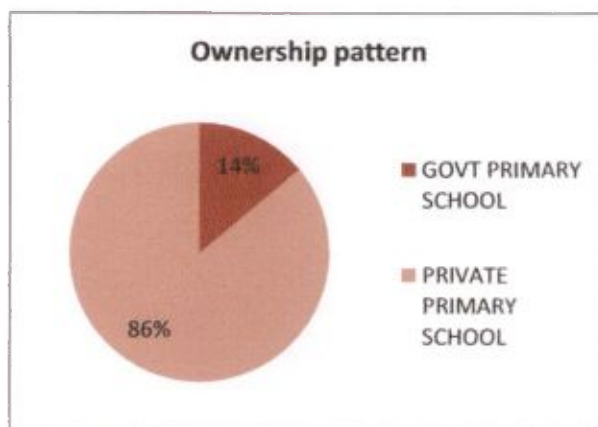
Majority of the schools have reported poor provision of basic infrastructure, drinking water facility and electricity. Most of the schools have inadequate teaching aids and equipments. Parents opined that cost for sending children to Govt/ Municipal run primary school is low but cost of teaching is high as they have to appoint special teachers to support their children as quality of teaching is poor. To address these issues a three-pronged approach will be adopted: Firstly, improving the school infrastructure through micro-infrastructure developments. Stress has been given on development of Toilets and Urinals which restrict enrollment . Secondly, conduct appropriate IEC programmes in wards to motivate parents, as parental involvement will have a positive effect on school attendance. Initiate adult literacy centers targeted towards guardians. And thirdly coordinate the services of other agencies – Government and Non –government to complement and supplement the municipal services in the urban area. The issue of disability has been taken care of and a school for spastics has been proposed with an investment of Rs. 2240.066 Lakhs.

Existing Situation:

- As per National and State level planning Municipality has taken up the programme to ensure Primary Education for all at least up to class VIII standard and to increase literacy rate. This CDP is being produced in order to reach this goal by 2019.
- For developing the existing infrastructure of primary schools within the ULB planned has been taken up for construction of at least four classrooms, one office room including Godown and kitchen shade for all eight nos. of SSK running in municipal area within 2014-16.
- In view of developing the existing infrastructure of primary schools within its purview, the municipality has planned to provide drinking water, more classrooms, toilets etc.in all existing 73 nos. of primary schools out of 99.(26 nos of primary schools are attached with the Higher Secondary school) .
- Introduction of mid-day meal in 73 no primary schools and 27 no secondary & higher secondary schools (about 29,029 children are availing of this service at the moment) has actually gone to increase the rate of attendance. This programme should continue in view of reducing the rate of dropouts.
- Food grains (rice) are supplied free of cost 100 & 150gram per child per school per day where cooked hot meal is being served for a minimum of 230 days per year per student for 9-11 months.
Food Corporation of India (FCI) releases food grains to ULBs as per allocation made by

Department of Elementary Education and Literacy. DM office MDM cell incharge of district programme. presently Rs3.69 for primary and R5.38 for upper primary conversion cost per students per day are allotted from MDM scheme. there are 431 persons from different SHG are employed as cooking person in 100 different schools in Municipality.

- Identification of out-of-school children in the age group of 5-14 is already Surveyed by the ULB. Arrangements are made to get them admitted in local schools as well as SSKs. At present there are about 8 SSK Centres with more or less 896 learners and 32 Siksha Sahayikas and Sahayikas in the municipality
- If necessary, they are primarily brought under the umbrella of the Continuing Education Centre(CEC) in the vicinity in order to raise their level of education so that they might be eligible for admission to formal schools. The Municipality plans to continue this work until the goal of total literacy is achieved. In view of realising this goal, the Municipality looks forward to establish a few Rabindra Open Schools in a few wards. Successful implementation of these plans will enhance the literacy percentages of the ULB.
- The Nodal Continuing Education Centers may be geared up to transcend their present role of eradicating illiteracy to imparting vocational training to the new literates so that they get the chance to discuss and decide on sustainable livelihood options. The NCECs may also help them by providing Guide Books on specific subjects. In view of this, the Municipality has plans to equip NCECs so that they may function as basic literacy center.
- The municipality is proud to have a rich heritage of more than 140 years. Through this City Development Plan drawn with the all round help of ward committees, ward education committees, political personalities and local people interested in imparting education and eradicating illiteracy, it expects to uphold that heritage and carry it further to post new milestones on an uncharted path.



TECHNICAL ANALYSIS

Primary Survey to ascertain the demand for pre primary and primary schooling within the municipality: An infrastructural survey has been conducted to review the existing education facilities in

the Municipality. This emphasizes different aspects of educational facilities presently available, infrastructural as well as qualitative status of the education imparted through the schools, both Govt. and private, within the jurisdiction of the municipality. The following analyses are synthesized documents from the data generated by the survey

From the pie- chart it is evident that the private initiatives in the field of education could be observed mostly in setting up of primary schools, the no. of which is almost 86% compared to the no. of govt. schools available in the area. This has been due to the space, investment and affiliation required for setting up primary schools.

It is evident from the survey that the ward wise distribution of private schools has been quite erratic, whereas number of government schools per ward has been more or less uniform. Number of Govt. schools has varied between 1 and 7 per ward, most of the wards having 2 to 3 schools. Ward where there is no Govt. school is ward no 2. In case of private schools this number has varied between as high as 6 and 0. The reasons for this as determined from the survey are concentration of population,

specially people who have come to settle in the municipality from outside, their affordability, craze for English medium and the like.

From survey it shows that only 8% of the total number of boys and the same percentage of the total number girls in 5-9 age group do not attend school. Total number of out-of-school children in this age group residing in this municipality as revealed by this survey is 1275, the reasons for not attending school being mainly ignorance and abject poverty.

Literacy status:

It is found from survey that there has been a steady increase in the rate of literacy in the ULB for setting up of CEC & NCECs and concentrated effort of the part of Literacy campaign launched by the State and Central Govt. as well as the implementing agencies that includes this municipality.

Literacy pie chart

Literacy Rate	2001	2011
	84.74%	89.62%

Literacy(2011)			
	Male	Female	Total
Number	119,254	110,025	229,279
Percentage	52.01	47.99	100.00

INSTITUTIONAL ASSESSMENT

It was evident from the assessment that the student-space ratio is low in most of the govt. schools and the pupil-teacher ratio is also low. Regarding playground and library, most of the govt. schools do not have any of these. Only 9 govt. schools out of 65 have their own playground.

Sl. No.	Description	Numbers		Students		Teachers			
		Govt.	Pvt.	Govt.	Pvt.	Govt.	Pvt.		
1	Existing educational facility in the municipality / ULB in Govt. and Private separately								
		a	Primary School:	73	46	14359	6670	288	184
		b	Secondary schools:	07	-	2684	-	42	-
		c	Higher secondary schools:	19	-	16539	-	285	-
		d	General Colleges:	03	-	8100	-	63	-
2	Technical / Vocational Institutes								
		a	ITIs	-	-	-	-	-	-
		b	Polytechnics	-	-	-	-	-	-
		c	Engineering Colleges	-	03	-	1600	-	180
		d	Medical Colleges	-	-	-	-	-	-
		e	Other Vocational Institutes	-	10	-	3000	-	62

CHAPTER VIII

Context of preparation of Housing for All Plan of Action:

The Government of India's transformation programme is to "raise living standard of low income households" for which Ministry of Housing and Urban Poverty Alleviation (MoHUPA) had come up with the "National Housing and Habitat Policy (NUHHP) 2007, a precursor to the current 'Housing for all' by 2022. Several steps would be taken under the Mission to overcome problems pertaining to housing specially involving the poor and the ultra-poor.

An important part here is to ensure that only eligible recipient received housing aid, and that they be identified at their current location through a web portal which has a state wide database for capturing on low-income households, with arrangements for constant monitoring and updation.

In order to address the current housing needs, both the Government and the private sector must play their respective roles to fulfill their social obligations especially to the low-income and economically weaker sections keeping in view limited public resources available and the heavy investments needed for creating housing infrastructure.

Accordingly, the Ministry of Housing and Urban Poverty Alleviation (MoHUPA) has launched "Housing for All" Mission through Pradhan Mantri Awas Yojana (PMAY) for Urban Area to be implemented during 2015-2022 as a Centrally Scheme (except for the component of Credit Linked subsidy, which will be implemented as a State Sponsored Scheme. The Mission would provide central assistance to implementing agencies through State & UTs for providing housing to eligible families / beneficiaries by 2011. The Mission seeks to address the housing requirement of urban poor including slum dwellers for which all the states are required to prepare 'Housing for All of Action' with Annual Implementation Plans. Mission will assist State /cities in carrying out the activities for preparation of Housing for All Plan of Action (HFAPoA) under capacity building and A & OE funds. HFAPoA addresses urban poor who may not necessarily be slum dwellers.

All 4041 statutory towns as per Census 2011 with focus on 500 class I cities would be covered in three phases as follows:

- Phase I (April 2015- March 2017) to cover 100 Cities selected from States /UTs as per their willingness.
- Phase II (April 2017 – March 2019) to cover additional Cities

Ministry, however, will have flexibility regarding inclusion of Additional cities in earlier. The mission seeks to address the housing requirement of urban poor including slum dwellers through following programme verticals giving option to beneficiaries, ULBs and State Governments. These verticals are:

Slum Redevelopment

Affordable Housing
through credit linked
subsidy

Affordable Housing in
Partnership

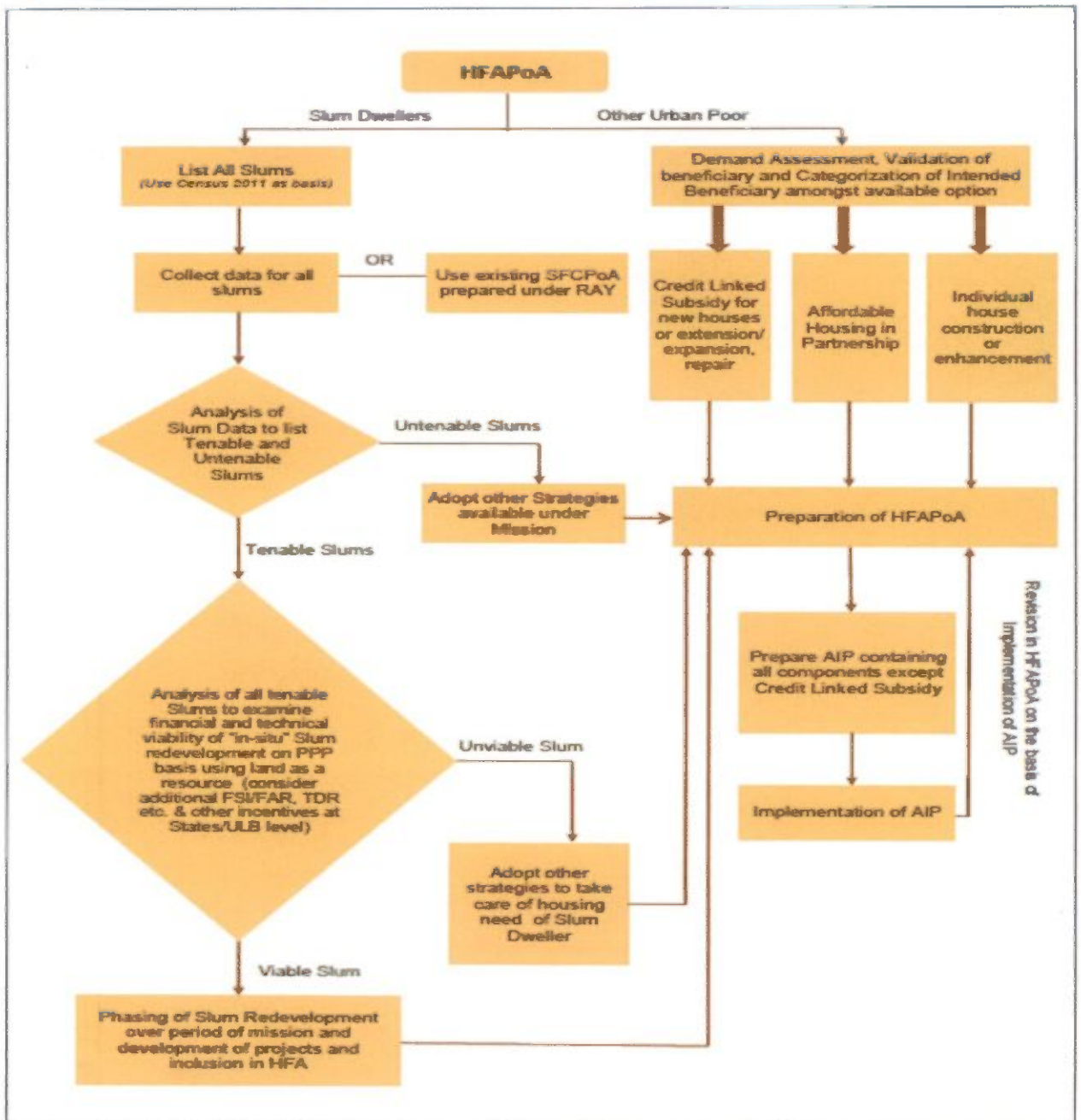
Subsidy for
beneficiary-led
housing

"In-situ" using land as a resource with private participation Extra FSI/FAR and TDR if required GOI grant Rs. 1 lakh per hour

Subsidy for EWS and LIG for new house of incremental housing upfront subsidy @ 6.5% for EWS and LIG for loans upto Rs.6 lakh, calculated at NPV basis

With private sector or public sector including parastatal agencies Central Assistance of Rs. 1.5 lakh per EWS house in projects where 35% houses for

For individuals of EWS category for new house or enhancement cities to prepare a separate integrated project for such beneficiaries Central assistance of Rs. 1.5 lakh per beneficiary.



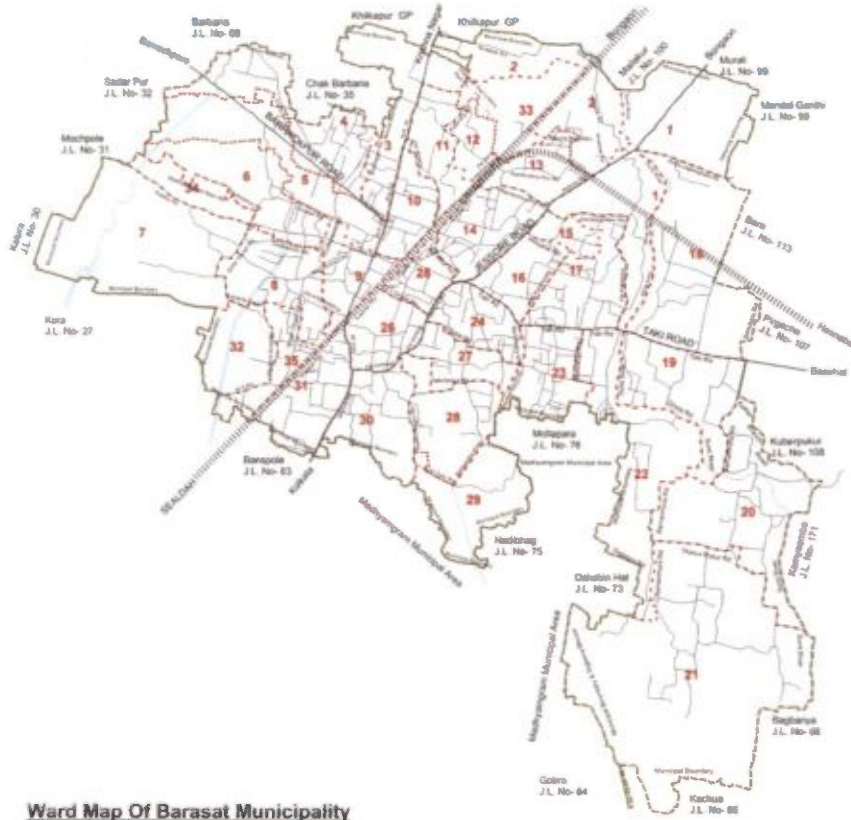
TOWN FEATURE MAPS Of West Bengal,NORTH 24PARAGONAS and BARASAT



Map of North 24 Pgs.



Map of Barasat Municipality



Legend

- Canal
- MAJOR_ROAD
- MAJOR_ROAD
- MAJOR_ROAD
- Existing Ward Boundary
- RAILWAY_TRACK
- Municipal Boundary

Ward Map Of Barasat Municipality

Over view of the Municipality

1	Name of the District:	North 24 Pgs.
2	Year of establishment:	1869
3	Area (in sq. Km):	34.50 sq.km
4	No. of wards:	35 Nos.
5	Population (Census 2011):	
5.1	Male	140822
5.2	Female	137613
5.3	Total	278435
6	Density of Population (Per sq. km.)	3437 per sq.km
7	Break up of Population (2011):	
7.1	SC	50482
7.2	ST	3672
7.3	Minorities	18778
8	Date when last election held:	2015
9	Year of Last Assessment of Properties:	2011
10	Literacy Rate	11.89
11	Number of BPL Household (as per SUDA Survey):	4369
12	Slum Scenario	
12.1	Total No of Slum	64
12.2	Total Slum Population (as per USHA)	20552
12.3	Percentage of Slum Population to the total population	49.83%
14	Length of Municipal Road: (in km.)	84
15	Length of Drain: (in km.)	105
16	Water Supply:	
16.1	No. of Tubewell	243
16.2	No. of Stand post	218
16.3	No. of houses connected with water supply network	4100
17	Total no. of light posts.	3100
18	Health :	
18.1	No. of Hospital (ULB / Govt./ Private)	1
18.2	No. of Municipal Health Sub-Centre	4
19	Education :	
19.1	No. of Higher Secondary School (Municipal/ others)	20
19.2	No. of Secondary School (Municipal/ others)	05
19.3	No. of Primary School(Municipal/ others)	72
19.4	No. of Sishu Siksha Kendras (SSK)	08
20	Other Infrastructure (Both Municipal & Others) :	
20.1	Bridge	00
20.2	Flyover	01
20.3	Stadium	01
20.4	Parks and Gardens	0
20.5	Playground	2
20.6	Auditorium/Community Hall	0
20.7	Borough Office	0
20.8	Ward office	0
20.9	Market	1
20.10	Burning Ghat	1
20.11	Electric Crematorium	1
20.12	Burial Ground	13

20.13	Public Library	1
20.14	Bus Terminus	1
20.15	Ferry Ghat	0
20.16	Guest House/ Tourist Lodge	1
20.17	Community Latrine	3
20.18	Night Shelter	0

Table 1 : City at a Glance

Sl.no	Indicator	2001	2011	2015
1	Area (inSqKm)	34.50	34.50	34.50
1.1	Planning Area (Sq. Km)	8	09	09
1.2	Municipal Area (Sq. Km)	34.50	34.50	34.50
1.3	Area of Slums(Sq. Km)			
2	Number of Municipal Wards	30	32	35
3	PopulationandHouseholds			
3.1	TotalPopulation			
3.2	Number of Households	6938	8226	9885
3.3	Density of Population	2841.5 per sq.km	3437 per sq.km	3605.4per sq.km
3.4	Slum households as percentage of total Households in city		4820	4820
3.5	Current (2015) Population(Year of Survey) (no'sinmillions)			43265
3.6	Current Number (2015) of Households(Year of survey)			9885
3.7	Slum populationaspercentageof total populationincity		49.83%	51 %

.4. Housing and Physical Infrastructure profile

Sl. No.	Land Use	Area (in sq.km.)	Percentage to total area of the Municipality
1	Residential	5.40	45.00
2	Commercial	0.24	2.00
3	Office area	0.09	0.75

Sl. No.	Land Use	Area (In sq.km.)	Percentage to total area of the Municipality
4	Mixed	0.17	1.42
5	Industrial	0.06	0.50
6	Open Land	0.31	2.58
7	Education Center	0.04	0.33
8	Road	0.50	4.17
9	Rail Ways	0.26	2.17
10	Water Bodies	1.02	8.5

Annual Implementation Plan(AIP)

Executive Summary

Project Details

1	State	West Bengal
2	City	Barasat Municipality
3	Project Name	Pradhan Mantri Awas Yojana Housing for All (Urban)
4	project cost	(Rs.In Lack) 4,048.00
5	Central Share	(Rs.In Lack) 1,500.00
6	State Share	(Rs.In Lack) 2,114.00
7	UBL Share	(Rs.In Lack) 184.00
8	Beneficiary Share	(Rs.In Lack) 250.00
12	year of Implementation	2017-18

Project Contributions (Physical + Financial) (Rs.In Lacs)

Sl.No	Scheme Component	Type	Quantity	unit	Rate (in Rs/unit)	proposed project cost (in lack)	Appraised project	Central share	State Govt.Share	ULB Share	Beneficiaries Share
Housing											
1	New in situ Single Storied Units			1000	368000	3,680.00	3,680.00	1,500.00	1,930.00	0	250.00
INFRASTRUCTURE											
1	Road										
	CC Roads			7877	1736	136.74	136.74	0	68.37	68.37	0
2	Water Supply										
	Pipeline			5178	1066	52.74	52.74	0	26.37	26.37	0
3	Storm water drains										
	Surface drain			5743	2540	145.87	145.87	0	72.93	72.93	0


 Chairman
 Barasat Municipality

Barasat Municipality													
Pradhan Mantri Awas Yojana Housing for All (Urban)													
work and summary-Sulm wise Details													
Sl.No	Ward	Name of Sulm	Area Sq .JM	Popul ation	Housing		INFRASTRUCTURE						GrandTotal (Rs.In lack)
					Dwelling Units		pipe line layput		Concrete Roads		Drainage		
					(@Rs.3.68 lake/each)		(@Rs.1066/mt)		(@Rs.1736/sq.m)		(Rs.2540/mt.		
					Qty.	Amt	Qty.	Amt	Qty.	Amt	Qty.	Amt	
1	1	Nandagarh	0.0198	135	27	99.36	140	1.48	229	3.97	229	3.97	108.79
2	2	Golder Para	0.0985	210	42	154.56	218	2.32	355	6.16	243	6.17	169.21
3	4	Anantapur wireless para	0.0175	140	28	100.8	142	1.51	232	1.02	158	4.81	107.34
4	7	sasti Pukur	0.016	141	32	115.2	162	1.72	265	4.6	181	4.59	126.11
5	8	Lein Nagar Sium	0.006049	145	27	99.36	140	1.48	229	3.97	229	3.97	108.79
6	9	Shatrapathy	0.02118	129	27	99.36	140	1.48	229	3.97	229	3.97	108.79
7	14	Binay Ghosh Colony	0.001428	112	28	100.8	158	1.68	232	3.97	243	6.17	112.62
8	16	Bidhan Park Jefe Para	0.004006	140	30	110.4	156	1.66	254	4.4	173	4.39	120.85
9	20	Gustia school	0.05115	172	43	158.24	223	2.37	264	6.31	248	6.29	173.21
10	21	sardar Para	0.07865	155	31	114.88	161	1.71	262	4.54	179	4.54	124.87
11	22	Debi Pur	0.02542	168	42	154.56	218	2.32	255	6.16	242	6.14	169.18
12	27	Nahangalur	0.001606	88	22	81.96	114	1.21	286	3.22	127	3.22	89.61
13	31	Jyoti Nagar	0.008055	128	32	115.2	162	1.72	265	4.6	180	4.57	126.09
Total				1863	411	1512.48	2134	22.74	3357	58.27	2661	67.58	1661.07


 Chairman
 Barasat Municipality

Barasat Municipality

Pradhan Mantri Awas Yojana Housing for All (Urban)										
work and summary-Non-Sulm wise Details										
Ward No	Name of Non-Sulm	Housing		INFRASTRUCTURE						Grand Total
		Dwelling Units (@Rs.3.68 lake/each)		Drainage (Rs.2540/mt.(Section 400x400))		Water Connection (@Rs.1066/mt)		Concrete Roads (@Rs.1736/sq.m)		
		Qty	Amt	Qty.	Amt	Qty.	Amt	Qty.	Amt	
3	Salbagan	29	106.78	156	3.96	140	1.49	229	3.97	374.46
5	Chakroborty Para	29	106.78	156	3.96	140	1.49	229	3.97	374.46
6	Ambagan	30	110.4	156	3.96	140	1.49	229	3.97	374.46
10	Npapara	12	44.16	58	1.47	52	0.55	85	1.47	139.02
11	Kalibari Road	30	110.4	156	3.96	140	1.49	229	3.97	374.46
12	Sabuj sangha Road	18	66.24	87	2.2	78	0.83	127	2.2	208.03
13	Netaji Nagar	22	80.96	115	2.92	104	1.1	169	2.93	277.03
15	Bijoy Nagar	30	110.4	156	3.96	140	1.49	229	3.97	374.46
17	Kalikapur	30	110.4	156	3.96	140	1.49	229	3.97	374.46
18	Ek Dil Sha Road	27	99.36	144	3.65	130	1.38	211	3.66	346.04
19	Bamunmura Road	30	110.4	156	3.96	140	1.49	229	3.97	374.46
23	Ghola Road	29	106.78	156	3.96	140	1.49	229	3.97	374.46
24	Vivekananda Road	31	114.08	144	3.65	130	1.38	211	3.66	346.04
25	K.N.c Road	11	40.48	58	1.47	52	0.55	85	1.47	139.02
26	Milon polliy	29	106.78	156	3.96	140	1.49	229	3.97	374.46
28	Manik Nagar	30	110.4	158	4.01	142	1.51	232	4.02	379.53
29	Kutulsahi Road	30	110.4	156	3.96	140	1.49	229	3.97	374.46
30	Natun Para Road	29	106.78	156	3.96	140	1.49	229	3.97	374.46
32	Netaji Subhas Road	27	99.36	144	3.65	130	1.38	211	3.66	346.04
33	Ardebok Road	32	117.76	170	4.31	152	1.62	248	4.3	405.92
34	Shastriji Road	27	99.36	144	3.65	130	1.38	211	3.66	346.04
35	Nirpen Ghosh Road	27	99.36	144	3.65	130	1.38	211	3.66	346.04
TOTAL		589	2167.52	3082	78.28	2770	29.5	4520	78.46	7397.98


 Chairman
 Barasat Municipality

Definition

Affordable Housing Project:	Housing projects where 35% of the houses are constructed for EWS category A beneficiary family will comprise husband, wife and unmarried children. The beneficiary family should not own a pucca house (an all weather dwelling unit) either in his/her name or in the name of any member of his/her family in any part of India.
Beneficiary	
Carpet Area	Area enclosed within the walls, actual area to lay the carpet. This area does not include the thickness of the inner walls
Central Nodal Agencies	Nodal Agencies identified by Ministry for the purposes of implementation of Credit linked subsidy component of the mission
Economically Weaker Section (EWS):	EWS households are defined as households having an annual income up to Rs. 3,00,000 (Rupees Three Lakhs). States/UTs shall have the flexibility to redefine the annual income criteria as per local conditions in consultation with the Centre.
EWS House	An all weather single unit or a unit in a multi-storeyed super structure having carpet area of upto 30 sq. m. with adequate basic civic services and infrastructure services like toilet, water, electricity etc. States can determine the area of EWS as per their local needs with information to Ministry
"Floor Area Ratio" (FAR)/FSI	The quotient obtained by dividing the total covered area (plinth area) on all the floors by the area of the plot: $\text{FAR} = \frac{\text{Total covered area on all the floors} \times 100}{\text{Plot area}}$ If States/Cities have some variations in this definition, State/City definitions will be accepted under the mission
Implementing Agencies	Implementing agencies are the agencies such as Urban Local Bodies, Development Authorities, Housing Boards etc. which are selected by State Government/SLSMC for implementing Pradhan Mantri Awas Yojana – Housing for All (Urban) Mission.
Low Income Group (LIG):	LIG households are defined as households having an annual income between Rs.3,00,001 (Rupees Three Lakhs One) up to Rs.6,00,000 (Rupees Six Lakhs). States/UTs shall have the flexibility to redefine the annual income criteria as per local conditions in consultation with the Centre.
Primary Lending Institutions (PLI)	Scheduled Commercial Banks, Housing Finance Companies, Regional Rural Banks (RRBs), State Cooperative Banks, Urban Cooperative Banks or any other institutions as may be identified by the Ministry
Slum	A compact area of at least 300 population or about 60-70 households of poorly built congested tenements, in unhygienic environment usually with inadequate infrastructure and lacking in proper sanitary and drinking water facilities.
State Level Nodal Agencies (SLNAs)	Nodal Agency designated by the State Governments for implementing the Mission
Transfer of Development Rights (TDR)	TDR means making available certain amount of additional built up area in lieu of the area relinquished or surrendered by the owner of the land, so that he can use extra built up area himself in some other land.

Introduction:



Sarasat Municipality

Housing is one of those basic social conditions that determine the quality of life and welfare of people and places. Rapid urbanization has placed remarkable strain on housing and service land. According to UN HABITAT by 2030, approximately 3 billion people, or above 40 per cent of the world's population, will need proper housing and access to basic infrastructure and services such as water and sanitation systems. This translates into the need to complete 96,150 housing units per day with serviced and documented land from now till 2030. However, ironically supply (especially in the developing world) is often limited by inadequate governance system/ human resource deficiencies/ institutions or regulations which are obsolete or lacking in capacity.

The Indian challenge is to place the reality of a recorded (Census 2011) rate of urbanization of 31.1% (377 million people) expected to house 600 million people by 2030 (up by 59% from 2011) with an expected urban housing shortage of 19 million; the slum population which is presently 66 million is projected at 105 million by 2017; the urban housing demand projected for the same year is as 88.78 million. In 2012 the Ministry of Housing & Urban Poverty Alleviation (MoHUPA) stated there was an undersupply of 18.78 million housing units, of which the economically weaker section (EWS) and Lower Income Group (LIG) constituted 95%. Whilst considering housing, it may be noted that Obsolescent houses (est. 2.82 million), as well as those with congestion (est. 18.42% of total households) have to be reckoned with in our Housing Demand.

To fulfill these needs, factors such as affordability of the buyers, development cost and selling price persistently influence the supply and demand in the housing sector. Based on the current situation, housing development is concentrated in the urban and sub-urban areas, where the purchasing power is higher and the market is extensive.

In order to address the current housing needs, both the Government and the private sector must play their respective roles to fulfill their social obligations especially to the low-income and economically weaker sections keeping in view limited public resources available and the heavy investments needed for creating housing infrastructure.

Housing for All:

Access to housing facilities, is a basic human need, next only to food and clothing. Effectively, society as a whole and poor in particular, must have access to livelihoods, finance and technology as well as relevant capacities, knowledge and skills for habitat development in order to enjoy the 'right to shelter'.

In order to address issues related to housing and informal settlements, the governments should create an enabling environment through robust National/ State Housing Policies that will help to increase the supply of affordable housing. This call for working together of key stakeholders such as national and local government bodies, non-governmental organizations, financial institutions, as well as builders and private sector developers. This will enable well defined institutional and operational conditions in order to support the housing sector more effectively and, in doing so, contribute to the provision of affordable adequate Housing for All.

Context of preparation of Housing for All Plan of Action:

The Government of India's transformation programme is to "raise living standard of low income households" for which Ministry of Housing and Urban Poverty Alleviation (MoHUPA) had come up with the "National Housing and Habitat Policy (NUHHP) 2007, a precursor to the current 'Housing for all' by 2022. Several steps would be taken under the Mission to overcome problems pertaining to housing specially involving the poor and the

ultra-poor.

An important part here is to ensure that only eligible recipient received housing aid, and that they be identified at their current location through a web portal which has a state wide database for capturing on low-income households, with arrangements for constant monitoring and updation.

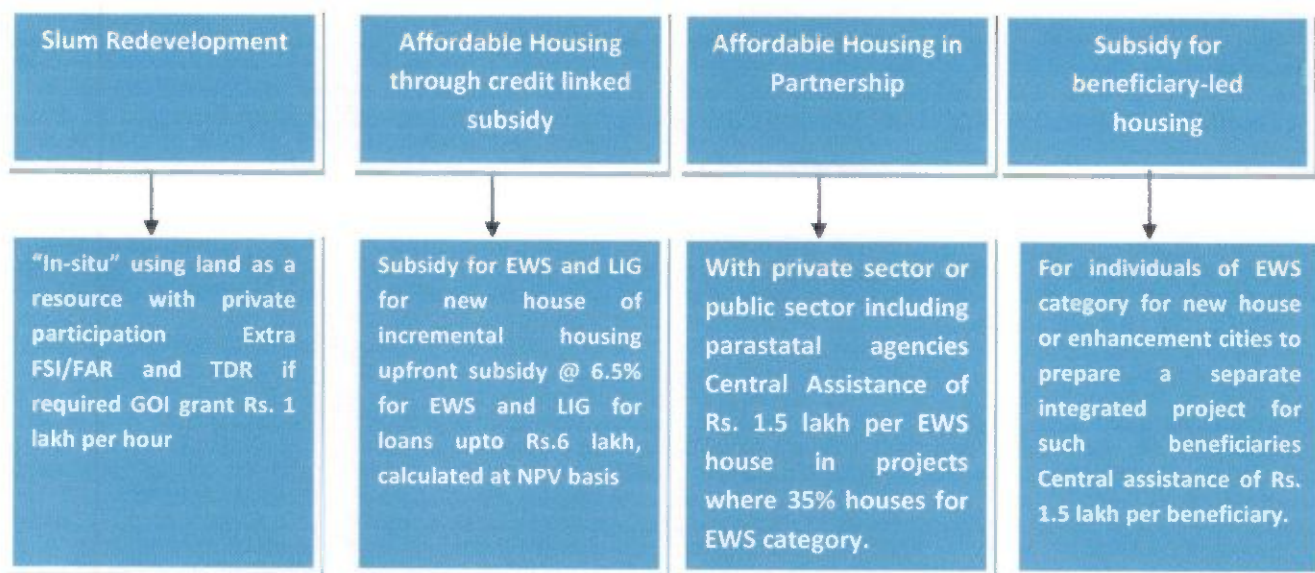
In order to address the current housing needs, both the Government and the private sector must play their respective roles to fulfill their social obligations especially to the low-income and economically weaker sections keeping in view limited public resources available and the heavy investments needed for creating housing infrastructure.

Accordingly, the Ministry of Housing and Urban Poverty Alleviation (MoHUPA) has launched "Housing for All" Mission through Pradhan Mantri Awas Yojana (PMAY) for Urban Area to be implemented during 2015-2022 as a Centrally Scheme (except for the component of Credit Linked subsidy, which will be implemented as a State Sponsored Scheme. The Mission would provide central assistance to implementing agencies through State & UTs for providing housing to eligible families / beneficiaries by 2011. The Mission seeks to address the housing requirement of urban poor including slum dwellers for which all the states are required to prepare 'Housing for All of Action' with Annual Implementation Plans. Mission will assist State /cities in carrying out the activities for preparation of Housing for All Plan of Action (HFAPoA) under capacity building and A & OE funds. HFAPoA addresses urban poor who may not necessarily be slum dwellers.

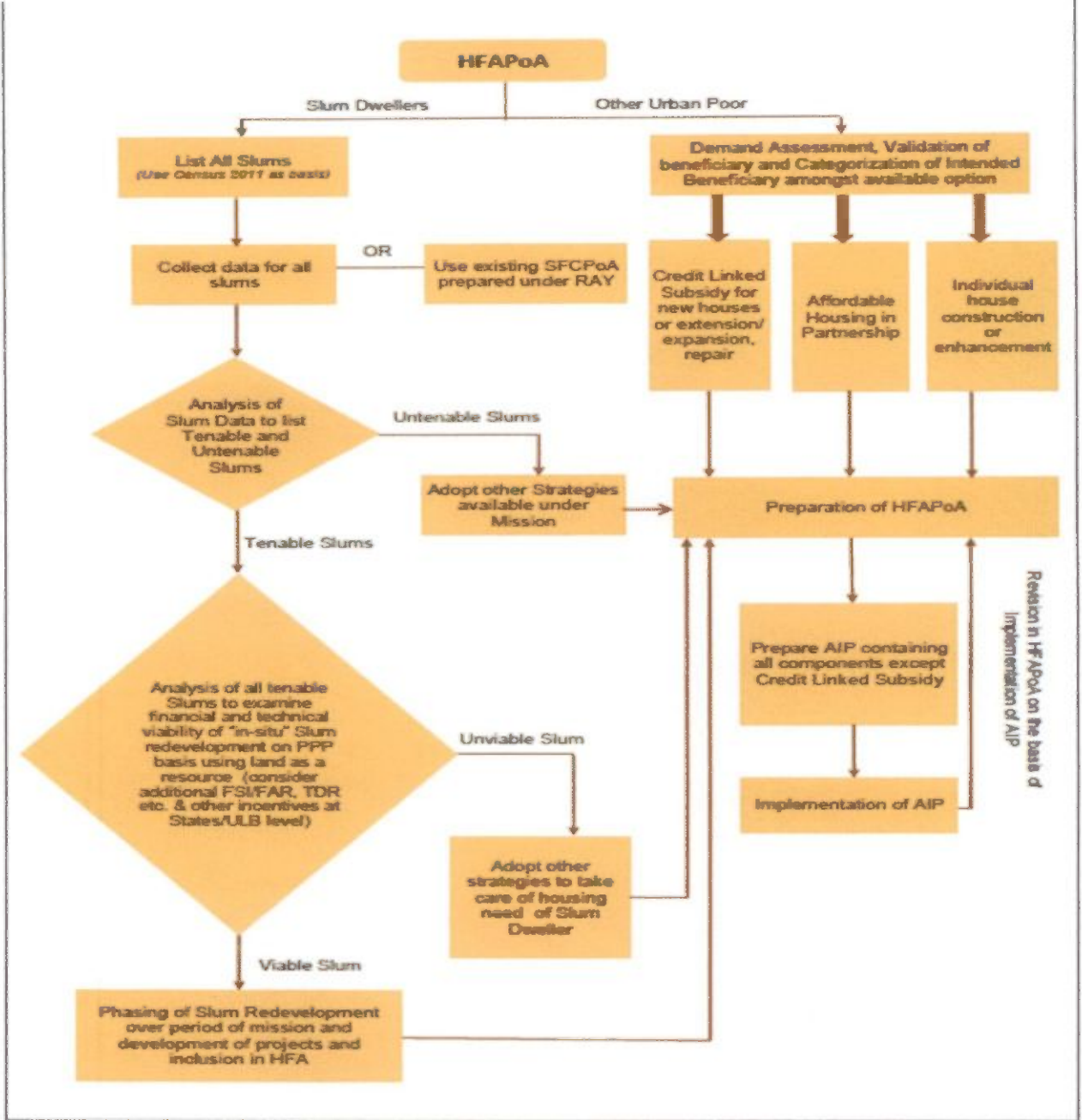
All 4041 statutory towns as per Census 2011 with focus on 500 class I cities would be covered in three phases as follows:

- Phase I (April 2015- March 2017) to cover 100 Cities selected from States /UTs as per their willingness.
- Phase II (April 2017 – March 2019) to cover additional Cities

Ministry, however, will have flexibility regarding inclusion of Additional cities in earlier. The mission seeks to address the housing requirement of urban poor including slum dwellers through following programme verticals giving option to beneficiaries, ULBs and State Governments. These verticals are:



Context of preparation Chat for HFAPoA



Chairman

Garasa Municipality

DAS PARA		45	46	NA	NA	NA	NA	NA
----------	--	----	----	----	----	----	----	----

EKDI SAHA ROAD EAST	0.1295	73	73	NA	NA	NA	NA	NA
KAZIPARA MAIN ROAD	0.08151	52	52	NA	NA	NA	NA	NA
MATHPARA SLUM KARIGAGAR PARA	0.1406	107	107	NA	NA	NA	NA	NA
NANDA GARH	0.0166	27	27	NA	NA	NA	NA	NA
NAZRUL NAGAR COLONY	0.1302	93	93	NA	NA	NA	NA	NA
NETAJI NAGAR PARA SLUM	0.0209	48	48	NA	NA	NA	NA	NA
NETAJI NAGAR DAS PARA	0.0152	60	60	NA	NA	NA	NA	NA
UTTAR SITI	0.1235	35	35	NA	NA	NA	NA	NA
ARDEBOK LOW LAND AREA	0.0651	101	101	NA	NA	NA	NA	NA
GOLDER PARA	0.0985	42	42	NA	NA	NA	NA	NA
RAMKRISHNAPUR MUSLIMPARA	0.1144	132	132	NA	NA	NA	NA	NA
HEMANTA BOSE COLONY	0.0268	299	299	NA	NA	NA	NA	NA
HEMANTA BOSE SLUM	0.26	371	371	NA	NA	NA	NA	NA
PAL PARA	0.1653	605	605	NA	NA	NA	NA	NA
DWIJAHARIDAS NAGAR	0.0576	261	261	NA	NA	NA	NA	NA
GITANJALI PALLY	0.1007	631	631	NA	NA	NA	NA	NA
ANANTAPUR BATTALA	0.1519	96	96	NA	NA	NA	NA	NA
ANANTAPUR WIRELESS PARA	0.0175	28	28	NA	NA	NA	NA	NA
PANNA JUIL	0.0033	20	20	NA	NA	NA	NA	NA
SAINIK NAGAR ANANTPUR LOKNATH SARANI	0.0055	560	560	NA	NA	NA	NA	NA
THAKURNAGAR	0.0872	184	184	NA	NA	NA	NA	NA
AKRAM PUR SLUM	0.131	135	135	NA	NA	NA	NA	NA
MASJID BARI ROAD	0.0313	102	102	NA	NA	NA	NA	NA
WIRELESS PARA	0.0243	176	176	NA	NA	NA	NA	NA
2NO. KANAPUKUR LOKNATH	0.0419	128	128	NA	NA	NA	NA	NA
BALI PUKUR	0.0363	108	108	NA	NA	NA	NA	NA
KANAPUKUR WEST SIDE	0.0703	102	102	NA	NA	NA	NA	NA
MILAN CHAKRA CLUB	0.0436	86	86	NA	NA	NA	NA	NA
MUSLIM PARA	0.0477	147	147	NA	NA	NA	NA	NA
PANIPHAL PUKUR	0.0526	95	95	NA	NA	NA	NA	NA
4 NO. SURYA SEN PALLY	0.0157	22	22	NA	NA	NA	NA	NA
6NO. SURYASEN PALLY	0.0141	208	208	NA	NA	NA	NA	NA
8NO. SURYA SEN PALLY	0.2421	124	124	NA	NA	NA	NA	NA
CHANDAN PURBA PARA	0.0513	74	74	NA	NA	NA	NA	NA
JAFAR PALLY	0.0296	108	108	NA	NA	NA	NA	NA
SASTI PUKUR	0.016	32	32	NA	NA	NA	NA	NA
3NO. SURYASEN PALLY	0.008	139	139	NA	NA	NA	NA	NA
5 NO SURYA SEN PALLY	0.124	40	40	NA	NA	NA	NA	NA
7NO. SURYASEN PALLY	0.0085	109	109	NA	NA	NA	NA	NA
9 NO SURYA SEN PALLY	0.4147	47	47	NA	NA	NA	NA	NA
CHANDAN PUR DAKSHINPARA	0.1706	32	32	NA	NA	NA	NA	NA
CHANDAN PUR UTTAR PARA	0.03152	47	47	NA	NA	NA	NA	NA
CHANDANPUR MAJER PARA	0.1251	81	81	NA	NA	NA	NA	NA

KHUDIRAM BOSU NAGAR	0.1865	75	75	NA	NA	NA	NA	NA
SABED ALI PALLY	0.03441	304	304	NA	NA	NA	NA	NA
APAN PALLY	0.01626	68	68	NA	NA	NA	NA	NA
SUKANTA SARANI	0.0343	61	61	NA	NA	NA	NA	NA
LEJIN NAGAR COLONY	0.00551	106	106	NA	NA	NA	NA	NA
LEJIN NAGAR SLUM	0.006049	27	27	NA	NA	NA	NA	NA
BHATRA PALLY	0.02118	27	27	NA	NA	NA	NA	NA
RABINDRA PALLY	0.08373	21	21	NA	NA	NA	NA	NA
BACK SIDE OF NOAPARA	0.001336	50	50	NA	NA	NA	NA	NA
3 NO.NIRANJAN NAGAR	0.02599	96	96	NA	NA	NA	NA	NA
NIRANJAN NAGAR (1)5	0.01789	21	21	NA	NA	NA	NA	NA
BAGDI PARA (RAMKRISHNA LANE)	0.008582	107	107	NA	NA	NA	NA	NA
NIRANJAN NAGAR	0.00237	61	61	NA	NA	NA	NA	NA
NETAJI NAGAR COLONY	0.01174	86	86	NA	NA	NA	NA	NA
SURYA SEN NAGAR COLONY	0.02001	128	128	NA	NA	NA	NA	NA
UNITY COLONY	0.02771	69	69	NA	NA	NA	NA	NA
UNITY COLONY (B3)	0.02261	304	304	NA	NA	NA	NA	NA
BANAMALIPUR Railway COLONY	0.0009876	23	23	NA	NA	NA	NA	NA
Binay Ghosh Colony	0.001428	28	28	NA	NA	NA	NA	NA
DAKSHIN BIJOY NAGAR	0.5417	151	151	NA	NA	NA	NA	NA
BANIKANTHA NAGAR COLONY	0.1368	847	847	NA	NA	NA	NA	NA
MAHESWAR PARA	0.01934	55	55	NA	NA	NA	NA	NA
BIDHAN PARK JELE PARA	0.004006	30	30	NA	NA	NA	NA	NA
BIDHAN PARK	0.003306	225	225	NA	NA	NA	NA	NA
UTTARAYAN A & B BLOCK	0.0378	23	23	NA	NA	NA	NA	NA
KALIKAPUR	0.01634	48	48	NA	NA	NA	NA	NA
UTTARAYAN C & D BLOCK	0.02979	23	23	NA	NA	NA	NA	NA
CHOUCHALA	0.05008	219	219	NA	NA	NA	NA	NA
CHURIWALA PARA	0.09989	79	79	NA	NA	NA	NA	NA
VIVEK NAGAR	0.1099	123	123	NA	NA	NA	NA	NA
KHUDIRAM PALLY	0.3466	77	77	NA	NA	NA	NA	NA
BARA MALLIK PARA HATAT COLONY	0	378	378	NA	NA	NA	NA	NA
SINTHI BORA SOUTH KAZIPARA	0.1931	420	420	NA	NA	NA	NA	NA
DAS PARA	0.1255	120	120	NA	NA	NA	NA	NA
SINTHI CHOTO mallik para SOUTH KAZIPARA	0.25156	206	206	NA	NA	NA	NA	NA
SRI KRISHNAPUR KADER COLONY	0.1148	80	80	NA	NA	NA	NA	NA
MOROL PARA (LASKAR PARA)	0.02538	59	59	NA	NA	NA	NA	NA
MASJID PARA SRIKRISHNA PUR	0.05374	129	129	NA	NA	NA	NA	NA
SHANTIMOY NAGAR COLONY	0.3113	274	274	NA	NA	NA	NA	NA
SUBARNAPATTAN	0.05281	189	189	NA	NA	NA	NA	NA
DAS PARA (63)	0.2508	9	9	NA	NA	NA	NA	NA
GUSTIA SCHOOL	0.05115	43	43	NA	NA	NA	NA	NA
KUBERPUR PAL PARA	0.2907	85	85	NA	NA	NA	NA	NA

DULAY PARA	0.1321	70	70	NA	NA	NA	NA	NA
KALYAN PUR	0.1627	148	148	NA	NA	NA	NA	NA
MUSLIM PARA	0.08468	49	49	NA	NA	NA	NA	NA
DAS PARA (68)	0.009381	39	39	NA	NA	NA	NA	NA
DEEPTUBEWEL	0.09437	17	17	NA	NA	NA	NA	NA
KAYPUTRA PARA	0.1291	110	110	NA	NA	NA	NA	NA
MAHESWARPUR MUSLIMPARA	0.175473	72	72	NA	NA	NA	NA	NA
RAMA PRASAD COLONY	0.009538	141	141	NA	NA	NA	NA	NA
SARDAR PARA	0.07865	31	31	NA	NA	NA	NA	NA
BADU KALU PARA	0.08564	27	27	NA	NA	NA	NA	NA
GUSTIA TAL PUKUR	0.02923	160	160	NA	NA	NA	NA	NA
NETAJI SHUBHAS PALLY	0.02983	232	232	NA	NA	NA	NA	NA
KELODAR PARA	0.00793	329	329	NA	NA	NA	NA	NA
MATH PARA	0.026284	84	84	NA	NA	NA	NA	NA
SAROJ MUKHERJEE NAGAR COLONY	0.02701	61	61	NA	NA	NA	NA	NA
ANANTAPUR	0.00842	39	39	NA	NA	NA	NA	NA
BARENDRA PARA	0.1319	115	115	NA	NA	NA	NA	NA
DEBI PUR	0.02542	42	42	NA	NA	NA	NA	NA
PROMOD NAGAR - 02	0.002419	226	226	NA	NA	NA	NA	NA
CHANDAN HATI	0.388	41	41	NA	NA	NA	NA	NA
MADHUMURARI	0.1794	592	592	NA	NA	NA	NA	NA
PROMOD NAGAR - 01	0.01202	79	79	NA	NA	NA	NA	NA
SUKUMAR PUR PASANTA NAGAR	0.07042	230	230	NA	NA	NA	NA	NA
BANKIM PALLY	0.01638	233	233	NA	NA	NA	NA	NA
SHRINAGAR	0.04641	221	221	NA	NA	NA	NA	NA
PURBASHA	0.06	335	335	NA	NA	NA	NA	NA
NARENDRA PALLY	0.03268	129	129	NA	NA	NA	NA	NA
VIDYASAGAR VIVEKANANDA PALLY	0.02939	72	72	NA	NA	NA	NA	NA
SAONTAL PARA	0.001173	27	27	NA	NA	NA	NA	NA
ADIBASI SLUM	0.01078	84	84	NA	NA	NA	NA	NA
paricharan sarkae colony part 2	0.004884	79	79	NA	NA	NA	NA	NA
Parry charan Sarkar colony -A	0.007274	186	186	NA	NA	NA	NA	NA
Ambedkar colony	0.007279	225	225	NA	NA	NA	NA	NA
paricharan sarkar colony (6)	0.006479	133	133	NA	NA	NA	NA	NA
RAMAPRASAD NAGAR	0.008602	78	78	NA	NA	NA	NA	NA
BAGDI PARA	0.001288	66	66	NA	NA	NA	NA	NA
NATUN PUKUR	0.001606	22	22	NA	NA	NA	NA	NA
JOYDEB MATH	0.02283	60	60	NA	NA	NA	NA	NA
ASWINIPALLY 4/A LANE (023)	0.07635	71	71	NA	NA	NA	NA	NA
ASWINI PALLY SCHOOL ROAD	0.04913	204	204	NA	NA	NA	NA	NA
MOLLA-PARA	0.0263	143	143	NA	NA	NA	NA	NA
SARADA PALLY	0.04026	117	117	NA	NA	NA	NA	NA
ASHWINIPALLY MALIR BAGAN	0.04283	369	369	NA	NA	NA	NA	NA


Chairman

BISHUR MATH	0.02682	259	259	NA	NA	NA	NA	NA
NATUN PARA	0.03465	252	252	NA	NA	NA	NA	NA
GHOSH PUKUR	0.01024	30	30	NA	NA	NA	NA	NA
RATHTALA (KHARGA BAGAN)	0.001097	197	197	NA	NA	NA	NA	NA
NATUN PARA	0.005574	84	84	NA	NA	NA	NA	NA
SENPUKUR	0.035622	50	50	NA	NA	NA	NA	NA
DWIJAHARI DAS COLONY	0.007201	104	104	NA	NA	NA	NA	NA
JYOTI NAGAR	0.008055	32	32	NA	NA	NA	NA	NA
KARTICK COLONY	0.007986	169	169	NA	NA	NA	NA	NA
KHARBAGAN	0.006149	41	41	NA	NA	NA	NA	NA
VEVEKANANDA NAGAR COLONY	0.01371	210	210	NA	NA	NA	NA	NA
HRIDAYPUR GOVT.COLONY	0.04557	320	320	NA	NA	NA	NA	NA
PRASADPUR SLUM	0.0071	70	70	NA	NA	NA	NA	NA
APAN PALLY (133)	0.04433	75	75	NA	NA	NA	NA	NA
ANANDA PALLY (134)	0.03037	490	490	NA	NA	NA	NA	NA
BALAKA	0.118	80	80	NA	NA	NA	NA	NA
RAMKRISHNA PALLY	0.09967	183	183	NA	NA	NA	NA	NA
PURBASA	0.03537	99	99	NA	NA	NA	NA	NA
SUBASPALLY	0.04906	336	336	NA	NA	NA	NA	NA
SUBHASH PALLY (72)	0.0686	75	75	NA	NA	NA	NA	NA
SUKANTA SARANI	0.00934	81	81	NA	NA	NA	NA	NA
Niveditapally	0.1365	55	55	NA	NA	NA	NA	NA
Niveditapally west side	0.1175	224	224	NA	NA	NA	NA	NA
INO.SURYA SEN PALLY	0.01747	336	336	NA	NA	NA	NA	NA
BALAK SANGHA SITALA MANDIR	0.02483	363	363	NA	NA	NA	NA	NA
MADHYA BALURIA NICHU MATH	0.05551	227	227	NA	NA	NA	NA	NA
MONDAL BAGAN 2 & 3	0.06969	38	38	NA	NA	NA	NA	NA
NETAJI PALLY	0.04007	131	131	NA	NA	NA	NA	NA
MONDAL BAGAN	0.01498	141	141	NA	NA	NA	NA	NA

II. Slum-wise Intervention strategies for Untenable Slums & Non PPP Slum					
Name of the Slum	Area of the Slum in sq. mtrs	Total No. of Slum Households as per USHA Survey	Proposed Development Strategy		Proposed this Year of Intervention
			i. Affordable Housing Project (AHP)	ii. Credit Linked Subsidy Scheme (CLSS)	
DAS PARA	0.1302	46	iii. Beneficiary Led Construction		
EKDIL SAHA ROAD EAST	0.1295	73	iii. Beneficiary Led Construction		
KAZIPARA MAIN ROAD	0.008151	52	iii. Beneficiary Led Construction		
MATHPARA SLUM KARIGAGAR PARA	0.1406	107	iii. Beneficiary Led Construction		
NANDA GARH	0.0186	27	iii. Beneficiary Led Construction		2017-18
NAZRUL NAGAR COLONY	0.1302	99	iii. Beneficiary Led Construction		

NETAJI NAGAR PARA SLUM	0.0209	48	iii. Beneficiary Led Construction	
NETAJI NAGAR DAS PARA	0.0152	60	iii. Beneficiary Led Construction	
UTTAR SITI	0.1235	35	iii. Beneficiary Led Construction	
ARDEBOK LOW LAND AREA	0.0651	101	iii. Beneficiary Led Construction	
GOLDER PARA	0.0985	42	iii. Beneficiary Led Construction	2017-18
RAMKRISHNAPUR MUSLIMPARA	0.1144	132	iii. Beneficiary Led Construction	
HEMANTA BOSE COLONY	0.0268	299	iii. Beneficiary Led Construction	
HEMANTA BOSE SLUM	0.26	371	iii. Beneficiary Led Construction	
PAL PARA	0.1653	605	iii. Beneficiary Led Construction	
DWIJAHARIDAS NAGAR	0.0576	261	iii. Beneficiary Led Construction	
GITANJALI PALLY	0.1007	631	iii. Beneficiary Led Construction	
ANANTAPUR BATTALA	0.1519	96	iii. Beneficiary Led Construction	
ANANTAPUR WIRELESS PARA	0.0175	28	iii. Beneficiary Led Construction	2017-18
PANNA BHL	0.0033	20	iii. Beneficiary Led Construction	
SAINIK NAGAR ANANTPUR LOKNATH SARANI	0.0055	560	iii. Beneficiary Led Construction	
THAKURNAGAR	0.0872	184	iii. Beneficiary Led Construction	
AKRAM PUR SLUM	0.131	135	iii. Beneficiary Led Construction	
MASHID BARI ROAD	0.0313	102	iii. Beneficiary Led Construction	
WIRELESS PARA	0.0243	176	iii. Beneficiary Led Construction	
2NO. KANAPUKUR LOKNATH	0.0419	128	iii. Beneficiary Led Construction	
BALI PUKUR	0.0363	108	iii. Beneficiary Led Construction	
KANAPUKUR WEST SIDE	0.0703	102	iii. Beneficiary Led Construction	
MILAN CHAKRA CLUB	0.0436	86	iii. Beneficiary Led Construction	
MUSLIM PARA	0.0477	147	iii. Beneficiary Led Construction	
PANIPHAL PUKUR	0.0526	95	iii. Beneficiary Led Construction	
4 NO.SURYA SEN PALLY	0.0157	22	iii. Beneficiary Led Construction	
6NO. SURYASEN PALLY	0.0141	208	iii. Beneficiary Led Construction	
8NO.SURYA SEN PALLY	0.2421	124	iii. Beneficiary Led Construction	
CHANDAN PURBA PARA	0.0513	74	iii. Beneficiary Led Construction	
JAFAR PALLY	0.0296	108	iii. Beneficiary Led Construction	
SASTI PUKUR	0.016	32	iii. Beneficiary Led Construction	2017-18
3NO. SURYASEN PALLY	0.008	139	iii. Beneficiary Led Construction	
5 NO SURYA SEN PALLY	0.124	40	iii. Beneficiary Led Construction	
7NO. SURYASEN PALLY	0.0085	109	iii. Beneficiary Led Construction	
9 NO SURYA SEN PALLY	0.4147	47	iii. Beneficiary Led Construction	
CHANDAN PUR DAKSHINPARA	0.1706	32	iii. Beneficiary Led Construction	
CHANDAN PUR UTTAR PARA	0.03152	47	iii. Beneficiary Led Construction	
CHANDANPUR MAJER PARA	0.1251	81	iii. Beneficiary Led Construction	
KHUDIRAM BOSU NAGAR	0.1865	75	iii. Beneficiary Led Construction	
SABED ALI PALLY	0.03441	304	iii. Beneficiary Led Construction	
APAN PALLY	0.01626	68	iii. Beneficiary Led Construction	
SUKANTA SARANI	0.0343	61	iii. Beneficiary Led Construction	
LELIN NAGAR COLONY	0.00551	106	iii. Beneficiary Led Construction	

At
Chairman

LELIN NAGAR SLUM	0.00605	27	iii. Beneficiary Led Construction	2017-18
BHATRA PALLY	0.02118	27	iii. Beneficiary Led Construction	2017-18
RABINDRA PALLY	0.08373	21	iii. Beneficiary Led Construction	
BACK SIDE OF NQAPARA	0.00134	50	iii. Beneficiary Led Construction	
3 NO. NIRANJAN NAGAR	0.02599	96	iii. Beneficiary Led Construction	
NIRANJAN NAGAR (1)S	0.01789	21	iii. Beneficiary Led Construction	
BAGDI PARA (RAMKRISHNA LANE)	0.00858	107	iii. Beneficiary Led Construction	
NIRANJAN NAGAR	0.00237	61	iii. Beneficiary Led Construction	
NETAJI NAGAR COLONY	0.01174	86	iii. Beneficiary Led Construction	
SURYA SEN NAGAR COLONY	0.02001	128	iii. Beneficiary Led Construction	
UNITY COLONY	0.02771	69	iii. Beneficiary Led Construction	
UNITY COLONY (83)	0.02281	304	iii. Beneficiary Led Construction	
BANAMALIPUR Railway COLONY	0.00099	23	iii. Beneficiary Led Construction	
Binay Ghosh Colony	0.00143	28	iii. Beneficiary Led Construction	2017-18
DAKSHIN BIJOY NAGAR	0.5417	151	iii. Beneficiary Led Construction	
BANIKANTHA NAGAR COLONY	0.1368	847	iii. Beneficiary Led Construction	
MAHESWAR PARA	0.01934	55	iii. Beneficiary Led Construction	
BIDHAN PARK JELE PARA	0.00401	30	iii. Beneficiary Led Construction	2017-18
BIDHAN PARK	0.00331	225	iii. Beneficiary Led Construction	
UTTARAYAN A & B BLOCK	0.0378	23	iii. Beneficiary Led Construction	
KALIKAPUR	0.01634	48	iii. Beneficiary Led Construction	
UTTARAYAN C & D BLOCK	0.02979	23	iii. Beneficiary Led Construction	
CHOUCHALA	0.05008	219	iii. Beneficiary Led Construction	
CHURIWALA PARA	0.09989	79	iii. Beneficiary Led Construction	
VIVEK NAGAR	0.1099	123	iii. Beneficiary Led Construction	
KHUDIRAM PALLY	0.3466	77	iii. Beneficiary Led Construction	
BARA MALLIK PARA HATAT COLONY	0	378	iii. Beneficiary Led Construction	
SINTHI BORA SOUTH KAZIPARA	0.1931	420	iii. Beneficiary Led Construction	
DAS PARA	0.1255	120	iii. Beneficiary Led Construction	
SINTHI CHOTO mallik para SOUTH KAZIPARA	0.25156	206	iii. Beneficiary Led Construction	
SRI KRISHNAPUR KADER COLONY	0.1148	80	iii. Beneficiary Led Construction	
MOROL PARA (LASKAR PARA)	0.02538	59	iii. Beneficiary Led Construction	
MASIID PARA SRIKRISHNA PUR	0.05374	129	iii. Beneficiary Led Construction	
SHANTIMOY NAGAR COLONY	0.3113	274	iii. Beneficiary Led Construction	
SUBARNAPATTAN	0.05281	189	iii. Beneficiary Led Construction	
DAS PARA (63)	0.2508	9	iii. Beneficiary Led Construction	
GUSTIA SCHOOL	0.05115	43	iii. Beneficiary Led Construction	2017-18
KUBERPUR PAL PARA	0.2907	85	iii. Beneficiary Led Construction	
DULAY PARA	0.1321	70	iii. Beneficiary Led Construction	
KALYAN PUR	0.1627	148	iii. Beneficiary Led Construction	
MUSLIM PARA	0.08468	49	iii. Beneficiary Led Construction	
DAS PARA (68)	0.00938	39	iii. Beneficiary Led Construction	
DEEPTUBEWEL	0.09437	17	iii. Beneficiary Led Construction	

KAYPUTRA PARA	0.1291	110	iii. Beneficiary Led Construction	
MAHESWARPUR MUSLIMPARA	0.17547	72	iii. Beneficiary Led Construction	
RAMA PRASAD COLONY	0.00954	141	iii. Beneficiary Led Construction	
SARDAR PARA	0.07865	31	iii. Beneficiary Led Construction	2017-18
BADU KALU PARA	0.08564	27	iii. Beneficiary Led Construction	
GUSTIA TAL PUKUR	0.02923	160	iii. Beneficiary Led Construction	
NETAJ SHUBHAS PALLY	0.02983	232	iii. Beneficiary Led Construction	
KELODAR PARA	0.00793	329	iii. Beneficiary Led Construction	
MATH PARA	0.02628	84	iii. Beneficiary Led Construction	
SAROJ MUKHERJEE NAGAR COLONY	0.02701	61	iii. Beneficiary Led Construction	
ANANTAPUR	0.00842	39	iii. Beneficiary Led Construction	
BARENDRA PARA	0.1319	115	iii. Beneficiary Led Construction	
DEBI PUR	0.02542	42	iii. Beneficiary Led Construction	2017-18
PROMOD NAGAR - 02	0.00242	226	iii. Beneficiary Led Construction	
CHANDAN HATI	0.388	41	iii. Beneficiary Led Construction	
MADHUMURARI	0.1794	592	iii. Beneficiary Led Construction	
PROMOD NAGAR - 01	0.01202	79	iii. Beneficiary Led Construction	
SUKUMAR PUR PASANTA NAGAR	0.07042	230	iii. Beneficiary Led Construction	
BANKIM PALLY	0.01638	233	iii. Beneficiary Led Construction	
SHRINAGAR	0.04641	221	iii. Beneficiary Led Construction	
PURBASHA	0.06	335	iii. Beneficiary Led Construction	
NARENDRA PALLY	0.03268	129	iii. Beneficiary Led Construction	
VIDYASAGAR VIVEKANANDA PALLY	0.02939	72	iii. Beneficiary Led Construction	
SAONTAL PARA	0.00117	27	iii. Beneficiary Led Construction	
AOIBASI SLUM	0.01078	84	iii. Beneficiary Led Construction	
paricharan sarkae colony part 2	0.00488	79	iii. Beneficiary Led Construction	
Parry charan Sarkar colony -A	0.00727	186	iii. Beneficiary Led Construction	
Ambedkar colony	0.00728	225	iii. Beneficiary Led Construction	
paricharan sarkar colony (6)	0.00648	133	iii. Beneficiary Led Construction	
RAMAPRASAD NAGAR	0.0086	78	iii. Beneficiary Led Construction	
BAGDI PARA	0.00129	66	iii. Beneficiary Led Construction	
NATUN PUKUR	0.00161	22	iii. Beneficiary Led Construction	2017-18
JOYDEB MATH	0.02203	60	iii. Beneficiary Led Construction	
ASWINIPALLY 4/A LANE (023)	0.07635	71	iii. Beneficiary Led Construction	
ASWINI PALLY SCHOOL ROAD	0.04913	204	iii. Beneficiary Led Construction	
MOLLA-PARA	0.0263	143	iii. Beneficiary Led Construction	
SARADA PALLY	0.04026	117	iii. Beneficiary Led Construction	
ASHWINIPALLY MALJR BAGAN	0.04283	369	iii. Beneficiary Led Construction	
BISHUR MATH	0.02682	259	iii. Beneficiary Led Construction	
NATUN PARA	0.03465	252	iii. Beneficiary Led Construction	
GHOSH PUKUR	0.01024	30	iii. Beneficiary Led Construction	
RATHTALA (KHARGA BAGAN)	0.0011	197	iii. Beneficiary Led Construction	
NATUN PARA	0.00557	84	iii. Beneficiary Led Construction	

SENPUKUR	0.03562	50	iii. Beneficiary Led Construction	
DWIJAHARI DAS COLONY	0.0072	104	iii. Beneficiary Led Construction	
JYOTI NAGAR	0.00806	32	iii. Beneficiary Led Construction	2017-18
KARTICK COLONY	0.00799	169	iii. Beneficiary Led Construction	
KHARBAGAN	0.00615	41	iii. Beneficiary Led Construction	
VEVEKANANDA NAGAR COLONY	0.01371	210	iii. Beneficiary Led Construction	
HRIDAYPUR GOVT.COLONY	0.04557	320	iii. Beneficiary Led Construction	
PRASADPUR SLUM	0.0071	70	iii. Beneficiary Led Construction	
APAN PALLY (133)	0.04433	75	iii. Beneficiary Led Construction	
ANande PALLY (134)	0.03037	490	iii. Beneficiary Led Construction	
BALAKA	0.118	80	iii. Beneficiary Led Construction	
RAMKRISHNA PALLY	0.09967	183	iii. Beneficiary Led Construction	
PURBASA	0.03537	99	iii. Beneficiary Led Construction	
SUBASPALLY	0.04906	336	iii. Beneficiary Led Construction	
SUBHASH PALLY (72)	0.0686	75	iii. Beneficiary Led Construction	
SUKANTA SARANI	0.00934	81	iii. Beneficiary Led Construction	
Niveditapally	0.1365	55	iii. Beneficiary Led Construction	
Niveditapally west side	0.1175	224	iii. Beneficiary Led Construction	
1NO.SURYA SEN PALLY	0.01747	336	iii. Beneficiary Led Construction	
BALAK SANGHA SITALA MANDIR	0.02483	363	iii. Beneficiary Led Construction	
MADHYA BALLURIA NICHU MATH	0.05551	227	iii. Beneficiary Led Construction	
MONDAL BAGAN 2 & 3	0.06969	38	iii. Beneficiary Led Construction	
NETAJI PALLY	0.04007	131	iii. Beneficiary Led Construction	
MONDAL BAGAN	0.01498	141	iii. Beneficiary Led Construction	

III. Year-wise Proposed Interventions in Slums

Year	Number of Beneficiaries and Central Assistance Required (Rs. in Crores)													
	Redevelopment thru Private Partner Participation*			Beneficiary-led Construction			Credit Linked Subsidy***			Affordable Housing in Partnership			Total	
	No. of Slums	No. of Beneficiaries	Amount	No. of Slums	No. of Beneficiaries	Amount	No. of Slums	No. of Beneficiaries	Amount	No. of Slums	No. of Beneficiaries	Amount	No. of Beneficiaries	Amount
2015-16	NA	NA	NA	19	1592	23.88	NA	NA	NA	NA	NA	NA	NA	23.88
2016-17	NA	NA	NA	0	0	0	NA	NA	NA	NA	NA	NA	NA	0
2017-18	NA	NA	NA	13	1000	36.8	NA	NA	NA	NA	NA	NA	NA	36.8
2018-19	NA	NA	NA	72	7658	281.81	NA	NA	NA	NA	NA	NA	NA	281.81
2019-20	NA	NA	NA	19	3892	58.954	NA	NA	NA	NA	NA	NA	NA	58.954
2020-21	NA	NA	NA	16	3116	47.19	NA	NA	NA	NA	NA	NA	NA	47.19
2021-22	NA	NA	NA	19	1939	2937	NA	NA	NA	NA	NA	NA	NA	2937

Total	NA	NA	NA	158	19197	3385.63 4	NA	NA	NA	NA	NA	NA	NA	3385.63 4
-------	----	----	----	-----	-------	--------------	----	----	----	----	----	----	----	--------------

IV. Year-wise Proposed Interventions for Other Urban Poor based on demand survey

Year	Number of Beneficiaries and Central Assistance Required (Rs. in Crores)							
	Beneficiary-led Construction		Credit Linked Subsidy		Affordable Housing in Partnership		Total	
	No. of Beneficiaries	Amount	No. of Beneficiaries	Amount	No. of Beneficiaries	Amount	No. of Beneficiaries	Amount
2015-16	1592	23.88	NA	NA	NA	NA	1592	23.88
2016-17	0	0	NA	NA	NA	NA	0	0
2017-18	1000	36.8	NA	NA	NA	NA	1000	36.8
2018-19	7658	281.81	NA	NA	NA	NA	7658	281.81
2019-20	3892	58.954	NA	NA	NA	NA	3892	58.954
2020-21	3116	47.19	NA	NA	NA	NA	3116	47.19
2021-22	1939	2937	NA	NA	NA	NA	1939	2937
Total	19197	3385.634	NA	NA	NA	NA	19197	3385.634


 Chairman
 Sarasal Municipality

V. Year-wise targets under different components

Interventions	Number of Beneficiaries and Central Assistance Required (Rs. in Crores)	Total
---------------	---	-------

		2015-16		2016-17		2017-18		2018-19		2019-20		2020-21		2021-22		No.	Amount
		No.	Amount	No.	Amount	No.	Amount	No.	Amount	No.	Amount	No.	Amount	No.	Amount		
Redevelopment through Private Participation	Slu ms	0	0	0	0	0	0	0	0	0	0	0	0	0	0	0	0
Subsidy for beneficiary-led/improvement of existing house	Slu ms	11	17056	N		4	15124800	67	2486208	28	4270080	216	327488	126	918	1454	
	No n-Slu ms	46	7058	N	NA	5	216752	9	33193	1			1445		10	17	
		6	7350	A	NA	9	000	2	6000	7	16253	95	0715	67	20	465	705267600
										3	2675	4	0	2	0	6	
Credit linked subsidy to individual beneficiaries	Slu ms	0	0	0	0	0	0	0	0	0	0	0	0	0	0	0	0
	No n-Slu ms	0	0	0	0	0	0	0	0	0	0	0	0	0	0	0	0
Affordable Housing in Partnership (AHP)	Slu ms	0	0	0	0	0	0	0	0	0	0	0	0	0	0	0	0
	No n-Slu ms	0	0	0	0	0	0	0	0	0	0	0	0	0	0	0	0
Future Urban Poor projection	N. A	0	0	0	0	0	0	0	0	0	0	0	0	0	0	0	0
								7		3					29	37	
			2411					6		8					10		
		15	4820			10	3680000	5	281814	9	589540	31	47199	19	02	191	
Total		92	0	0	0	00	00	8	4000	2	700	16	6100	39	5	97	2907865575

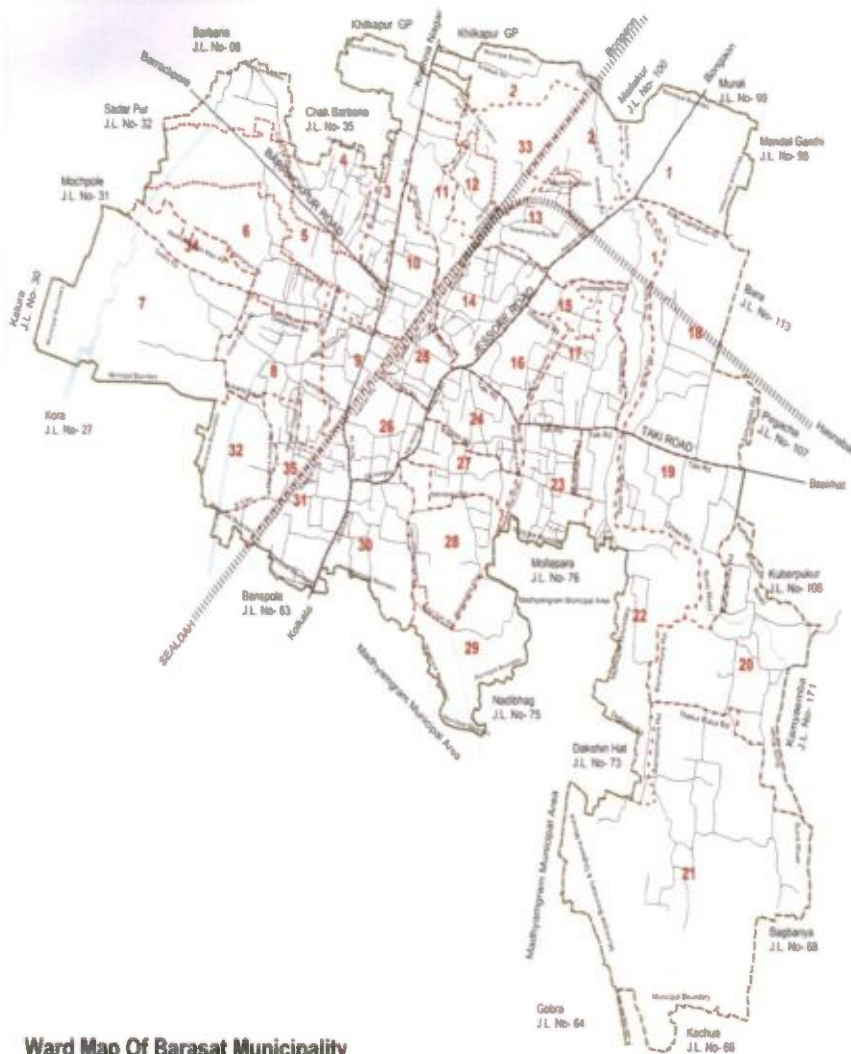

 Charman
 Sarasal Municipality

TOWN FEATURE

Location Of Barasat Municipality

Map Of West Bengal





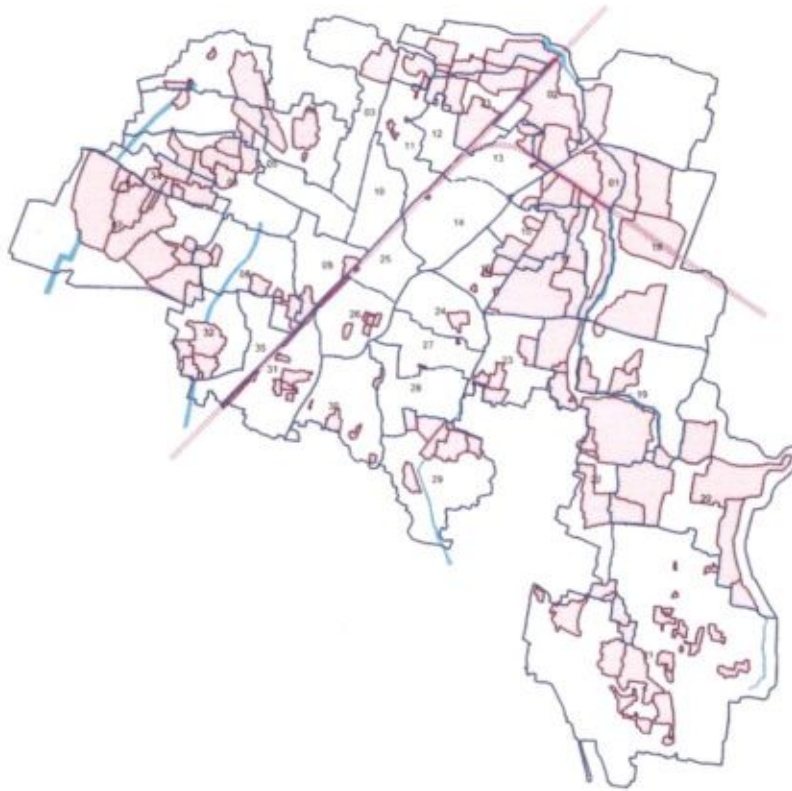
Ward Map Of Barasat Municipality

- Legend**
- Canal
 - MAJOR ROAD
 - MAJOR ROAD
 - MAJOR ROAD
 - Existing Ward Boundary
 - RAILWAY_TRACK
 - Municipal Boundary

Area and Boundary:

Barasat Municipality stretches over an area of 34.50sq. Km. It is bounded by Khilkapur Gram Panchyhet in North, Madhyamgram municipality in South, Pargacha village in the East and Katura,Sadarpur-Madhyamgram Municipality in the west. Jessore Road-Krishna Nagar highways are passed over in the middle portion from North to South and Taki Road in the East. The City is adjacent to Madhyamgram Municipality and also the corridor to Bangladesh .This town is district headquarter .The Sealdah-Bongaon Rail line connecting through Barasat.

SLUM MAP OF BARASAT MUNICIPALITY



Over view of the Municipality

1	Name of the District:	North 24 Pgs.
2	Year of establishment:	1869
3	Area (in sq. Km):	34.50 sq.km
4	No. of wards:	35 Nos.
5	Population (Census 2011):	
5.1	Male	140822
5.2	Female	137613
5.3	Total	278435
6	Density of Population (Per sq. km.)	8070 per sq.km
7	Break up of Population (2011):	
7.1	SC	50482
7.2	ST	3672
7.3	Minorities	18778
8	Date when last election held:	2015
9	Year of Last Assessment of Properties:	2011
10	Literacy Rate	89.62%
11	Number of BPL Household (as per SUDA Survey):	15269
12	Slum Scenario	
12.1	Total No of Slum	159
12.2	Total Slum Population (as per USHA)	88476
12.3	Percentage of Slum Population to the total population	31.76

14	Length of Municipal Road: (in km.)	240 (PACCA),371 (KUTCHA)
15	Length of Drain: (in km.)	2445 (PACCA),1015 (KUTCHA)
16	Water Supply:	
16.1	No. of Tubewell	243
16.2	No. of Stand post	218
16.3	No. of houses connected with water supply network	4100
17	Total no. of light posts.	3100
18	Health :	
18.1	No. of Hospital (ULB / Govt./ Private)	1 (Govt.) ,26 (Pvt)
18.2	No. of Municipal Health Sub-Centre	10
19	Education :	
19.1	No. of Higher Secondary School (Municipal/ others)	20
19.2	No. of Secondary School (Municipal/ others)	05
19.3	No. of Primary School(Municipal/ others)	72
19.4	No. of Sishu Siksha Kendras (SSK)	08
20	Other Infrastructure (Both Municipal & Others) :	
20.1	Bridge	00
20.2	Flyover	01
20.3	Stadium	01
20.4	Parks and Gardens	7
20.5	Playground	24
20.6	Auditorium/Community Hall	2 (Auditorium) 7/(Community)
20.7	Borough Office	0
20.8	Ward office	11
20.9	Market	12
20.10	Burning Ghat	1
20.11	Electric Crematorium	0
20.12	Burial Ground	13
20.13	Public Library	8
20.14	Bus Terminus	1
20.15	Ferry Ghat	0
20.16	Guest House/ Tourist Lodge	6
20.17	Community Latrine	13
20.18	Night Shelter	0

Table 2 : City at a Glance

Sl.no	Indicator	2001	2011	2015
1	Area (inSqKm)	34.50	34.50	34.50
1.1	Planning Area (Sq. Km)	8	09	09
1.2	Municipal Area (Sq. Km)	34.50	34.50	34.50
1.3	Area of Slums(Sq. Km)	10.55	10.55	10.55
2	Number of Municipal Wards	30	32	35
3	Population and Households			
3.1	Total Population	231213	278435	302209
3.2	Number of Households	6938	8226	9885
3.3	Density of Population	2841.5 per sq.km	3437 per sq.km	3605.4per sq.km
3.4	Slum households as percentage of total Households in city		4820	4820
3.5	Current (2015) Population(Year			43265

	of Survey) (no's in millions)		
3.6	Current Number (2015) of Households (Year of survey)		9885
3.7	Slum population as percentage of total population in city	49.83%	51 %

4. Housing and Physical Infrastructure profile

Sl. No.	Land Use	Area (In sq.km.)	Percentage to total area of the Municipality
1	Residential	5.40	45.00
2	Commercial	0.24	2.00
3	Office area	0.09	0.75
4	Mixed	0.17	1.42
5	Industrial	0.06	0.50
6	Open Land	0.31	2.58
7	Education Center	0.04	0.33
8	Road	0.50	4.17
9	Rail Ways	0.26	2.17
10	Water Bodies	1.02	8.5

Annexure 6

(Para 8.6 & 14.4 of the Guidelines)

Summary Sheet for Annual Implementation Plan (AIP) for the year 2017-18

Admissible Components	Target for Year 2015 - 16	Achievement for Year 2015 - 16	Target for Year* 2016 - 17	Achievement for Year* 2016 - 17	Target for Year** 2017- 18	Remaining Targets as per HFAPoA
A. Beneficiary-led Construction						
• New Houses	1592	1563	NA	NA	1000	
• Enhancement						
• Sub Total (A)						
B. In-Situ Slum Rehabilitation with Participation of Private Sector	NO TARGET SO FAR					
• Number of Slums						
• Number of Households (B)						
C. Affordable Housing in Partnership (EWS Category) ©	NO TARGET SO FAR					

D. Credit linked subsidy	NO TARGET SO FAR					
• EWS Households						
• LIG Households						
• Sub Total (D)						
E. Total (A+B+C+D)						

Note: * The year preceding to the year of this AIP

** The year for which Annual Implementation Plan has been prepared

I. Subsidy for Beneficiary-led Individual House Construction or Enhancement

I. Beneficiary-led Individual House Construction or Enhancement									
Year *	No. of Beneficiaries		Resource Mobilization (Rs. in Crores)						
	New Housing	Enhancement of existing House	New Housing	Enhancement of existing housing	Total Cost	Central Share	State share	Beneficiary Share	ULB share (if applicable)
2015-16	1592				632724480	248988800	342725760	41009920	0
2016-17	NA	NA	NA	NA	NA	NA	NA	NA	NA
2017-18	1000				3680.00	1500.00	1930.00	250.00	0
2018-19									
2019-20									
2020-21									
2021-22									
Total									

Note: * Please fill the projected figures for the year for which AIP is proposed and actual figures of achievement for preceding years

** Total Cost per dwelling unit Rs. 3.68 /- Lakhs


 Chairman
Barasat Municipality

II. Slum Rehabilitation of Slum Dwellers with Participation of Private Sector

II. Slum Rehabilitation through Participation of Private Sector

Year *	No. of Slums	No. of Beneficiaries	Resource Mobilization (Rs. in Crores)				
			Total Cost	Central Share	State share	Beneficiary Share	ULB share (if applicable)
2015-16	NO TARGET SO FAR						
2016-17							
2017-18							
2018-19							
2019-20							
2020-21							
2021-22							
Total							

Note: * Please fill the projected figures for the year for which AIP is proposed and actual figures of achievement for preceding years

III. Affordable Housing in Partnership with Public & Private Sectors						
Year *	Number of Projects	No. of Beneficiaries	Resource Mobilization (Rs. in Crores)			
			Total Project Cost (AHP)	Central Share	State Share	ULB Share (if applicable)
2015-16	NO TARGET SO FAR					
2016-17						
2017-18						
2018-19						
2019-20						
2020-21						
2021-22						
Total						

Note: * Please fill the projected figures for the year for which AIP is proposed and actual figures of achievement for preceding years


 Sarasat Municipality

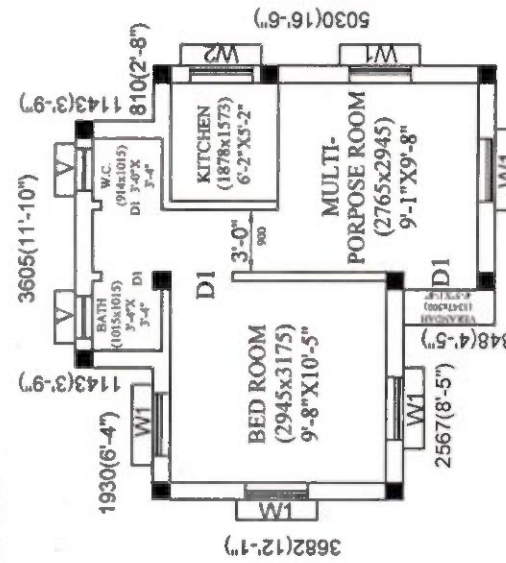
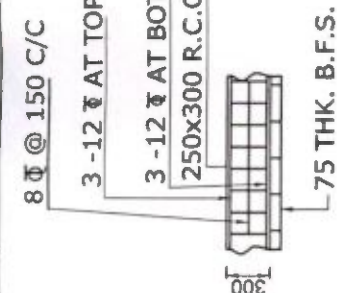
CHAPTER -XI

Beneficiaries List for PMAY-HFA (U)

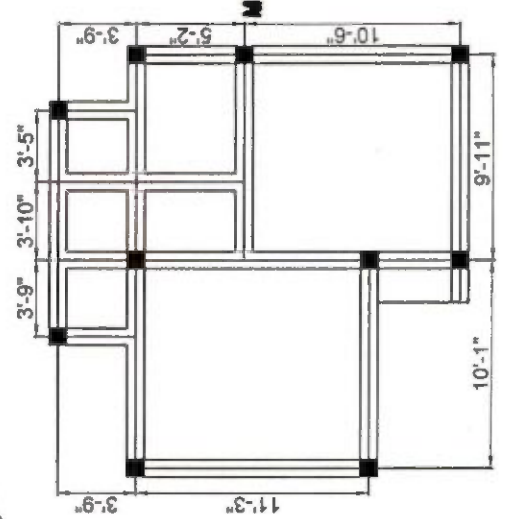
Year 2017-18


Chairman
Sarasal Municipality

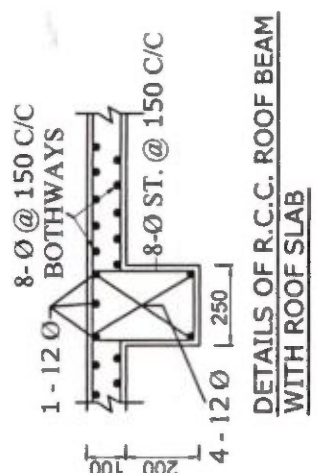
Design of Dwelling Unit for BLC



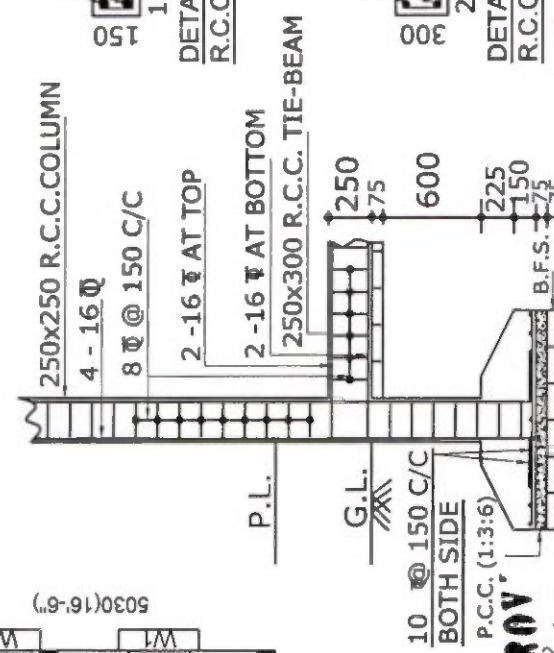
FLOOR PLAN



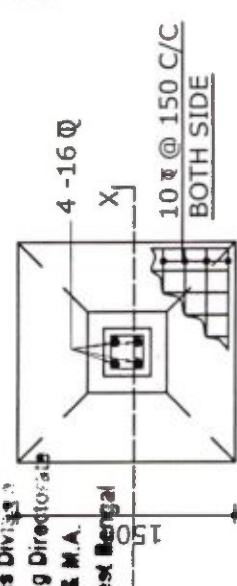
BEAM LAYOUT PLAN



DETAILS OF R.C.C. ROOF BEAM WITH ROOF SLAB



SECTION ON X-X



FOUNDATION DETAILS

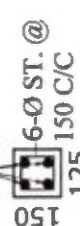
ANNEXURE

DOOR	SPECIFICATIONS
D1	SIZE 900X2100 Others local wood, frame 75mmx62mm, z-batten shutter-19mm thk.
D2	SIZE 750X2100 Galvanized plain sheet-0.63mm thk. and frame with other local wood.
windows & Ventilators	SPECIFICATIONS
W1	SIZE 900X900 other local wood, frame-75mmx62mm, z-batten shutter-19mm thk.
W2	SIZE 750X900 other local wood, frame-75mmx62mm, z-batten shutter-19mm thk.
V	Precast pored concrete jally work, 37.5mm thk. panels 450mmx300mm size

NOTE

- 1) Brick work (6:1), 125mm Brick work (4:1) 15mm plaster (6:1) for inside wall & neat cement for out side wall only upto a height of 0.5m form G.L. and above pointing to brick wall nominal mix (1:1.5:3) for r.c.c. p.c.c. polythene sheet.
- 2) R.C.C. column foundation size 1500mmx1500mmx1200mm
- 3) Outer wall thickness 250mm, inner wall thickness 125mm.
- 4) Roof slab, beam, lintel etc. with reinforced cement concrete M20 grade.
- 5) all dimensions are in mm.

Subst. Engr
Barasat Municipality



DETAILS OF R.C.C. LINTEL



DETAILS OF R.C.C. TIE BEAM

Assistant Engineer
Barasat Municipality

AREA STATEMENT :-

BUILT UP AREA = 32.57 sq.m. = 350.69 sq.ft.









(PRADHAN MANTRI AWAS YOJANA)
HOUSING FOR ALL (URBAN)
BARASAT MUNICIPALITY

Chairman
Barasat Municipality










Subst. Engr
28/02/16
Assistant Engineer (Civil)
North 24 Parganas Division
Municipal Engineering Directorate
Deptt. of U.D. & M.A.
Government of West Bengal










APPROVED
18/02/16
Executive Engineer
North 24 Parganas Division
Municipal Engineering Directorate
Deptt. of U.D. & M.A.
Government of West Bengal


Beneficiary List for FY 2017-18 under PMAY-HFA (U)










Sl. No.	Ward No.	Slum / Non - Slum	Beneficiary Name	Father's / Husband's Name	Caste Category	Gender	Religions	Holding No.	Aadhaar No.	Voter Card No.	Photo
1	1	Slum	BIPUL BARMAN	LT SATISH BARMAN	SC	Male	Hindu	218/15	709806972197	CKW0320473	
2	1	Slum	SANTOSH ADHIKARI	PANCHANAN ADHIKARI ADHIKARI	SC	Male	Hindu	218/12		CKW2390383	
3	1	Slum	MD JAKIR ALI	ANOWAR ALI	SC	Male	Muslim	1003	789567786121	RQL0990853	
4	1	Slum	SK DAIYAN ALI	SK JAMSED ALI	General	Male	Muslim	929/4	378741563011	RQL1100858	
5	1	Slum	NILMADHAV ROY	LT SURENDRANATH ROY	General	Male	Hindu	793	310269081746	WB/13/090/0219017	
6	1	Slum	SAHAR ALI MONDAL	GOPAL MONDAL	SC	Male	Muslim	273	672930266127	CKW0121707	
7	1	Slum	SUSHIL KR BISWAS	JYOTIRMOY BISWAS	SC	Male	Hindu	1078	769075635050	CKW4508131	
8	1	Slum	RANU PAUL	LAXMAN PAUL	SC	Female	Hindu	218/17		CKW0373910	


Charasat Municipality










Sl. No.	Ward No.	Slum / Non - Slum	Beneficiary Name	Father's / Husband's Name	Caste Category	Gender	Religions	Holding No.	Aadhaar No.	Voter Card No.	Photo
9	1	Slum	GOLAM ALI	ILABOX	SC	Male	Muslim	1631/3		WB/13/090/0219087	
10	1	Slum	NASIR ALI	ANOWAR ALI	SC	Male	Muslim			CKW4734455	
11	1	Slum	MD ISLAM ALI	LT MD KARIM BOX MONDAL	SC	Male	Muslim	17/2	423282723989	CKW0316778	
12	1	Slum	ALPANA DUTTA	LT AKHIL CH DUTTA	SC	Female	Hindu	59/6	381553368048	CKW4250882	
13	1	Slum	GITA ADHIKARI	SUDHIR ADHIKARI	SC	Female	Hindu	222	572188058545	WB/13/090/0219222	
14	1	Slum	SHASADHAR SARKAR	GIRISH CH SARKAR	SC	Male	Hindu	430	951610516354	CKW2389807	
15	1	Slum	SUBRATA CHOWDHURY	LT VINOD CHOWDHURY	SC	Male	Hindu	1164/1	336441687908	CKW3156502	
16	1	Slum	AJAGAR ALI	LT TASLIMADDIN	SC	Male	Muslim	835	510778694700	CKW2389583	
17	1	Slum	AKBAR ALI	LT TASLIMUDDIN	SC	Male	Muslim	497	449047394781	CKW2390508	










Sl. No.	Ward No.	Slum / Non - Slum	Beneficiary Name	Father's / Husband's Name	Caste Category	Gender	Religions	Holding No.	Aadhaar No.	Voter Card No.	Photo
18	1	Slum	DULAL SAHA	LT LOKNATH SAHA	SC	Male	Hindu	719	848385074578	WB/13/090/0219096	
19	1	Slum	YADAV KUNDU	LT HARIDAS KUNDU	SC	Male	Hindu	573	917329063194	WB/13/090/0219346	
20	1	Slum	UTTAM ADHIKARI	LT RATAN ADHIKARI	SC	Male	Hindu			CKW4734901	
21	1	Slum	ROWSAN BIBI	MD GOLAM BARIK	SC	Female	Muslim	218/23		RQL1718535	
22	1	Slum	MAMIN GAZI	CHATTAR GAZI	SC	Male	Muslim		372085648419	CKW4508032	
23	1	Slum	ABDUL MOMEN	ASRAF ALI	SC	Male	Muslim	2320		CKW2390193	
24	1	Slum	ABU HOSSAIN	JABED ALI HOSSAIN	SC	Male	Muslim		402236101610	RQL1100890	
25	1	Slum	NOOR HOSEN	LT JUMMUN ALI	SC	Male	Muslim		600559729677	CKW2843951	
26	1	Slum	MONIRUL ISLAM	ATIAR RAHAMAN	SC	Male	Muslim		953455040095	RQL0739698	











 Chairman
 Barasat Municipality

Sl. No.	Ward No.	Slum / Non - Slum	Beneficiary Name	Father's / Husband's Name	Caste Category	Gender	Religions	Holding No.	Aadhaar No.	Voter Card No.	Photo
27	1	Slum	SUNIL KUNDU	LT SUDHIR KUNDU	SC	Male	Hindu	2/9/A	613210306986	WB/13/090/0219303	
28	2	Slum	ZABBIR GAZI	LT AMINUDDI GAZI	SC	Male	Muslim	80	239617563719	WB/13/090/0219271	
29	2	Slum	JAKIR HASAN	LT ZABED ALI	SC	Male	Muslim		457287697365	CKW2781771	
30	2	Slum	GITA MITRA	PARIMAL MITRA	SC	Female	Hindu	433	992562245694	CKW0318055	
31	2	Slum	OMAR GAZI	LT YAKUB GAZI	SC	Male	Muslim	14	500583651409	WB/13/090/0219251	
32	2	Slum	FAKIR ALI	LT BOX MONDAL	SC	Male	Muslim	1736/1		CKW2389872	
33	2	Slum	LAXMI RANI BISWAS	BISHNUPADA BISWAS	SC	Female	Hindu	218/21		WB/13/090/0216379	
34	2	Slum	SAJET ALI	IYAR ALI	SC	Male	Muslim	39/2	566443492586	CKW0228965	
35	2	Slum	RAJEN ORAON	ATOA ORAON	SC	Male	Hindu	1751	718879794110	RQL0988600	











Chairma
Sarasat Municipality










Sl. No.	Ward No.	Slum / Non - Slum	Beneficiary Name	Father's / Husband's Name	Caste Category	Gender	Religions	Holding No.	Aadhaar No.	Voter Card No.	Photo
36	2	Slum	NURUL HASAN	LT ZABED ALI	General	Male	Muslim		568259365279	WB/13/090/219029	
37	2	Slum	MAYARANI DAS	LT NANDADJAL DAS	SC	Female	Hindu	798	799923902591	WB/13/090/219111	
38	2	Slum	SUKUMAR KUNDU	LT NITAI KUNDU	SC	Male	Hindu	255/2	626940750178	CKW0317149	
39	2	Slum	SANTOSH KR SAHA ROY	LT REBATI MOHAN SAHA ROY	SC	Male	Hindu	967		CKW2389526	
40	2	Slum	DURGA KUNDU	LT AJIT KUNDU	SC	Female	Hindu	967	672610896943	WB/13/090/300188	
41	2	Slum	BHOLA NATH ROY	BANKU ROY	SC	Male	Hindu		469782631914	WB/13/090/0222060	
42	2	Slum	SAFICK GAZI	ZALIL GAZI	SC	Male	Muslim			WB/13/090/0219200	
43	2	Slum	SAJERA KHATUN	ABDUL JALIL GAZI	SC	Female	Muslim		307954841712	CKW5282348	
44	2	Slum	SIDDIK ALI	LT JUMMAN ALI	SC	Male	Muslim		713500829100		










Sl. No.	Ward No.	Slum / Non - Slum	Beneficiary Name	Father's / Husband's Name	Caste Category	Gender	Religions	Holding No.	Aadhaar No.	Voter Card No.	Photo
45	2	Slum	GITA ADHIKARI	LT GOUTAM ADHIKARI	SC	Female	Hindu	59/8		WB/13/090/0222402	
46	2	Slum	ASMAN ALI	LT KARIM ALI	SC	Male	Muslim		474247105008	WB/13/090/219040	
47	2	Slum	ASRAF ALI	LT TASLIMUDDIN ALI	SC	Male	Muslim	502	477178743699	WB/13/090/0219236	
48	2	Slum	RAJU SHAW	SHIBU SHAW	SC	Male	Hindu	512	379229604162		
49	2	Slum	PURNIMA ADHIKARI		SC	Female	Hindu	59/3	439987933642		
50	2	Slum	LAXMI DAS	LT DULAL DAS	SC	Female	Hindu	972	721453181531	WB/13/090/0222738	
51	2	Slum	CHAMPA ADHIKARI	RABIN ADHIKARI	SC	Female	Hindu		547888626421	CKW4735171	
52	2	Slum	PIAR SARKAR	LT DEBENDRANATH SARKAR	SC	Male	Hindu	799/1	934317658248		
53	2	Slum	ALOKE DAS	LT SUDHIR DAS	SC	Male	Hindu	1008	376835307484		










Sl. No.	Ward No.	Slum / Non - Slum	Beneficiary Name	Father's / Husband's Name	Caste Category	Gender	Religions	Holding No.	Aadhaar No.	Voter Card No.	Photo
54	2	Slum	SUCHITRA SIKDER	RABINDRANATH SIKDER	SC	Female	Hindu	2264	661712886636	CKW0346494	
55	2	Slum	RATAN DAS	LT SUREN DAS	SC	Male	Hindu	2287	312629432484	WB/13/090/0222396	
56	2	Slum	ANNA ADHIKARI	SWARNAMOYEE ADHIKARI	SC	Female	Hindu	1860	560726056659	RQL1572023	
57	2	Slum	NEMAI BISWAS	LT HAJARILAL BISWAS	SC	Male	Hindu	1267	443194789710	WB/13/090/0222437	
58	2	Slum	SULATA ROY	LT MAHANANDA ROY	SC	Female	Hindu	1957	680449345353	CKW0326256	
59	2	Slum	NARAYAN MAJUMDAR	LT RUPCHAND MAJUMDAR	SC	Male	Hindu	AN/2231	419699537005	CKW4735510	
60	2	Slum	ASHIM ROY	LT ANIL ROY	SC	Male	Hindu	2889	884956037907	ILJ2617306	
61	2	Slum	RINKU MONDAL	KUMUD MONDAL	SC	Female	Hindu	2344	417782727783	RQL1260694	
62	2	Slum	ASHUTOSH DAS	LT TARAPADA DAS	SC	Male	Hindu	2201	511011449502		











Chairmas
Barasat Municipality










Sl. No.	Ward No.	Slum / Non - Slum	Beneficiary Name	Father's / Husband's Name	Caste Category	Gender	Religions	Holding No.	Aadhaar No.	Voter Card No.	Photo
63	2	Slum	KANAI DEY	HARIPADA DEY	SC	Male	Hindu	AN/2228		WB/13/090/0222677	
64	2	Slum	MANJU KUNDU	NIRMAL KUNDU	SC	Female	Hindu		357679189610	WB/13/090/0222301	
65	2	Slum	RINA SARKAR	LT MOHANTA SARKAR	SC	Female	Hindu	1991	330132666565	WB/13/090/0222221	
66	2	Slum	NIRMAL DAS	LT SANJHARI DAS	OBC	Male	Hindu	2234/AN	355665814666	RQL1719426	
67	2	Slum	BHOLA TEWARI	LT RAJARAM TEWARI	General	Male	Hindu	998	897155204225	CKW2783082	
68	2	Slum	BISWAJIT MISTRY	DHIREN MISTRY	General	Male	Hindu	462	450425583446	CKW0350710	
69	2	Slum	MANJU PANDEY	SURESH PANDEY	General	Female	Hindu	1631/2	689143313909	RQL1719863	
70	2	Slum	RENU DAS	LT SURENDRANATH DAS	General	Female	Hindu	650		WB/13/090/0222705	
71	3	Non - Slum	LAXMI DAS		General	Female	Hindu	972	721453181531	WB/13/090/0222738	










Sl. No.	Ward No.	Slum / Non - Slum	Beneficiary Name	Father's / Husband's Name	Caste Category	Gender	Religions	Holding No.	Aadhaar No.	Voter Card No.	Photo
72	3	Non - Slum	RAJESWARI KAR	SUBAL KAR	General	Female	Hindu	59/2	735629263060	WB/31/213/210298	
73	3	Non - Slum	SANKARI DEBNATH	SUKHDEB DEBNATH	General	Female	Hindu	2222/AN		WB/13/090/0222316	
74	3	Non - Slum	TAPAN BISWAS	LT PURNA CH BISWAS	General	Male	Hindu	2281	298161686172	CKW2394781	
75	3	Non - Slum	KAMALESH DAS	NANIGOPAL DAS	General	Male	Hindu	1463	885910175333		
76	3	Non - Slum	ANIMA DAS	SUBHASH DAS	General	Female	Hindu	2324	835660601836	CKW1265446	
77	3	Non - Slum	MAHARANI GANGULY	BHASKAR GANGULY	General	Female	Hindu	1653	559528094386	RQL1397645	
78	3	Non - Slum	TAPAN DAS	LT ANIL DAS	SC	Male	Hindu	1395	491070542786	CKW0347906	
79	3	Non - Slum	PAPI SAHA	TAPAS SAHA	General	Female	Hindu	2895	647174999730	JNR2291748	
80	3	Non - Slum	SWAPNA BISWAS	SANJOY BISWAS	General	Female	Hindu	1583	943642217451	CKW2394799	

Sl. No.	Ward No.	Slum / Non - Slum	Beneficiary Name	Father's / Husband's Name	Caste Category	Gender	Religions	Holding No.	Aadhaar No.	Voter Card No.	Photo
81	3	Non - Slum	GITARANI KAR	LT RAJENDRA NARAYAN KAR	General	Female	Hindu	966	781641272003	WB/13/090/240051	
82	3	Non - Slum	BAPI DEY	LT HARIPADA DEY	OBC	Male	Hindu	250/1	998824775421	CKW0349068	
83	3	Non - Slum	NAKUL SARKAR	LT ABINASH SARKAR	General	Male	Hindu	306	276567782810	CKW0351064	
84	3	Non - Slum	KUMARESH SARKAR	KUMUD SARKAR	General	Male	Hindu	849	899533279585	CKW2795490	
85	3	Non - Slum	BIMALENDU DAS	LT HARIPADA DAS	SC	Male	Hindu	277/2	761368196627	CKW3869500	
86	3	Non - Slum	BISWA ORAON	LT SUKRA ORAON	SC	Male	Hindu	143/3	304767298287	CKW2388973	
87	3	Non - Slum	CHAPALA SIL	LT SUBODH SIL	General	Female	Hindu	932	810619436477	CKW0351205	
88	3	Non - Slum	PATIRAM DAS	LT BHARAT DAS	General	Male	Hindu	588	767856706566	CKW0348607	
89	3	Non - Slum	DULAL BISWAS	LT RAJMOHAN BISWAS	SC	Male	Hindu	147/1	439579967270	CKW0349977	










Sl. No.	Ward No.	Slum / Non - Slum	Beneficiary Name	Father's / Husband's Name	Caste Category	Gender	Religions	Holding No.	Aadhaar No.	Voter Card No.	Photo
90	3	Non - Slum	SOBHA BISWAS	LT NABADWIP BISWAS	General	Female	Hindu	143	43920326628	WB/13/090/0240297	
91	3	Non - Slum	RATAN DUTTA	LT SATISH DUTTA	OBC	Male	Hindu	603	982394311792	CKW0347724	
92	3	Non - Slum	KRISHNAPADA DUTTA	CHANDRAKANTA DUTTA	OBC	Male	Hindu	467		CKW2396034	
93	3	Non - Slum	KARTICK DAS	LT BUDHA CH DAS	SC	Male	Hindu	2297		CKW0349092	
94	3	Non - Slum	GANESH CH DAS	LT BUDHU DAS	SC	Male	Hindu	2298	610213265590	CKW4741112	
95	3	Non - Slum	SUBRATA MALAKAR	LT KSHITISH MALAKAR	OBC	Male	Hindu	609/A	479905508928	CKW2390268	
96	3	Non - Slum	JIBANKRISHNA SAHA	LT NAGENDRA SAHA	OBC	Male	Hindu	638	628800883037	CKW2390722	
97	3	Non - Slum	GOURI MONDAL	THAKURDAS MONDAL	OBC	Female	Hindu	1288		WB/13/090/0222173	
98	3	Non - Slum	PADMA MONDAL	SANKAR MONDAL	SC	Female	Hindu	752/A		WB/13/090/0222624	

Sl. No.	Ward No.	Slum / Non - Slum	Beneficiary Name	Father's / Husband's Name	Caste Category	Gender	Religions	Holding No.	Aadhaar No.	Voter Card No.	Photo
99	3	Non - Slum	MAYA RANI MONDAL	SUKHA RANJAN MONDAL	OBC	Female	Hindu	1375/A	366931162887	WB/13/090/0222625	
100	4	Slum	PRADIP MONDAL	LT LAKSMI KANTA MONDAL	OBC	Male	Hindu	669	921720434168	CKW2783777	
101	4	Slum	SWAPAN MONDAL	GOBINDA MONDAL	SC	Male	Hindu	964	451790067169	CKW5105903	
102	4	Slum	BABURAM MONDAL	LT BAIDYANATH MONDAL	OBC	Male	Hindu	1021	632923383603	CKW2388866	
103	4	Slum	BASANTI MONDAL	LT BISWAJIT MONDAL	OBC	Female	Hindu	801/1	469107503100	WB/13/090/0222160	
104	4	Slum	KHITISH MONDAL	LAXMIKANTA MONDAL	SC	Male	Hindu	1407	573303420848	WB/13/090/0222591	
105	4	Slum	RENUBALA MONDAL	LT NIRMAL MONDAL	SC	Female	Hindu	1401	791676934317	WB/13/090/0222069	
106	4	Slum	RENUKA MONDAL	LT RAMAKANTA MONDAL	OBC	Female	Hindu	498	936261020521	WB/13/090/0222724	
107	4	Slum	KHOKAN MONDAL	LT DULAL MONDAL	OBC	Male	Hindu	939	373295955401	WB/13/090/222619	










Sl. No.	Ward No.	Slum / Non - Slum	Beneficiary Name	Father's / Husband's Name	Caste Category	Gender	Religions	Holding No.	Aadhaar No.	Voter Card No.	Photo
108	4	Slum	SONA DAS	PRAMATH DAS	OBC	Male	Hindu	1161	747122342725	WB/13/090/0222672	
109	4	Slum	BANSIRAM DAS	MADAR DAS	OBC	Male	Hindu	2232/N		WB/13/090/0233726	
110	4	Slum	RANJAN DAS	LT JITENDRA DAS	OBC	Male	Hindu	903	771600222611	WB/13/090/0222162	
111	4	Slum	RADHARANI DAS	SUBHAS DAS	OBC	Female	Hindu	952		WB/13/090/0222427	
112	4	Slum	NETAI DAS	LT ANIL DAS	OBC	Male	Hindu	1982(N)	463210206841	WB/13/090/0222660	
113	4	Slum	KRISHNA DAS	ADHIR DAS	OBC	Male	Hindu	2205/N	576956081676	WB/13/090/0222354	
114	4	Slum	SHANKARI DAS	PARITOSH DAS	SC	Female	Hindu	1690		WB/13/090/222496	
115	4	Slum	PACHI DAS	LT KHUDIRAM DAS	OBC	Female	Hindu	1622		WB/13/090/0222319	
116	4	Slum	MAMANI DAS	BISWANATH DAS	OBC	Female	Hindu	813/1	478888128048	CKW4511366	










Sl. No.	Ward No.	Slum / Non - Slum	Beneficiary Name	Father's / Husband's Name	Caste Category	Gender	Religions	Holding No.	Aadhaar No.	Yoter Card No.	Photo
117	4	Slum	RANJAN DAS	LT RAM DAS	OBC	Male	Hindu	813	848261210251	CKW0323501	
118	4	Slum	MIRA DAS	SHIBU DAS	OBC	Female	Hindu	A/898	258380430574	CKW0323949	
119	4	Slum	RASMANI DAS	LT LAXMAN DAS	OBC	Female	Hindu	1058	698111062658	WB/13/090/0222484	
120	4	Slum	KALIDASI DAS	LT GOPAL DAS	OBC	Female	Hindu	958	944065852700	CKW4735841	
121	4	Slum	AGHOR DAS	LT PRAMATH DAS	OBC	Male	Hindu	767		WB/13/090/0222408	
122	4	Slum	SAMIR DAS	GOUR CH DAS	OBC	Male	Hindu	471	311596682571	WB/13/090/0222595	
123	4	Slum	GITA DAS	LT HARENDRANATH DAS	OBC	Female	Hindu	855	778796574425	CKW0324236	
124	4	Slum	PURNIMA DAS	RAJENDRA DAS	OBC	Female	Hindu	974		WB/13/090/0222645	
125	4	Slum	RAMPADA DAS	LT DHARAM DAS	OBC	Male	Hindu	1718	364367172544	ROL1397900	










Handwritten signature






Sl. No.	Ward No.	Slum / Non - Slum	Beneficiary Name	Father's / Husband's Name	Caste Category	Gender	Religions	Holding No.	Aadhaar No.	Voter Card No.	Photo
126	4	Slum	MRITUNJOY DAS	KENARAM DAS	OBC	Male	Hindu	2220(N)	888209375074	RQL0744771	
127	4	Slum	DHIREN DAS	LT GHECHURAM DAS	OBC	Male	Hindu	660	777977291364	WB/13/090/02222596	
128	5	Non - Slum	NEMAI DAS	LT PAGAL DAS	SC	Male	Hindu	645/1/1		WB/13/090/02222567	
129	5	Non - Slum	BIKASH SARKAR	NAREDRANATH SARKAR	OBC	Male	Hindu	801	961330864745	WB/13/090/222204	
130	5	Non - Slum	MADHUSUDAN SARKAR	LT SITANATH SARKAR	OBC	Male	Hindu	531	431964772060	CKW2391225	
131	5	Non - Slum	BIJOY SARKAR	LT SUKHCHAND SARKAR	SC	Male	Hindu	1066	534367402228	WB/13/090/0222245	
132	5	Non - Slum	DURGA SARKAR	LT SURESH SARKAR	OBC	Female	Hindu	1410	317799499809	WB/13/090/0222080	
133	5	Non - Slum	PURNIMA GHOSH	LT LAKSHMIKANTA GHOSH	OBC	Female	Hindu	2280	572615013417	CKW2388957	
134	5	Non - Slum	ASHOK CHAKRABORTY	LT KALIPADA CHAKRABORTY	SC	Male	Hindu	1684	687885161654	RQL0934505	











 Chairman
 Garasa Municipalite










Sl. No.	Ward No.	Slum / Non - Slum	Beneficiary Name	Father's / Husband's Name	Caste Category	Gender	Religions	Holding No.	Aadhaar No.	Voter Card No.	Photo
135	5	Non - Slum	SWAPNA DEBNATH	NIRMAL DEBNATH	SC	Female	Hindu	693/A	203244876073	WB/13/090/0222600	
136	5	Non - Slum	LAXMAN RAJBANSI	JITENDRA RAJBANSI	SC	Male	Hindu	622	710029059244	WB/13/090/0222022	
137	5	Non - Slum	KUNAL RAKSHIT	SHAMBHU RAKSHIT	SC	Male	Hindu	962/1	759412527010	CKW2848067	
138	5	Non - Slum	TAPAN CHATTERJEE	LT SACHINDRA CHATTERJEE	SC	Male	Hindu	577/1	932446509093	WB/13/090/0222568	
139	5	Non - Slum	NILA KARMAKAR	LT DHIRENDRA KARMAKAR	SC	Female	Hindu	592	882235088470	WB/13/090/0222347	
140	5	Non - Slum	SWAPAN CHATTERJEE	LT SACHINDRA CHATTERJEE	SC	Male	Hindu	577	924503635003	WB/13/090/0222659	
141	5	Non - Slum	SILA BORAL	LT KALIPADA BORAL	SC	Female	Hindu	651	979471743386	WB/13/090/0222075	
142	5	Non - Slum	HARIPADA MISTRI	LT PARESH MISTRI	SC	Male	Hindu	1841	607099486656	WB/13/090/0222068	
143	5	Non - Slum	KRISHNAPADA ROY	ADHIR ROY	SC	Male	Hindu	1983(N)	675308258662	WB/13/090/0222497	










Sl. No.	Ward No.	Slum / Non - Slum	Beneficiary Name	Father's / Husband's Name	Caste Category	Gender	Religions	Holding No.	Aadhaar No.	Voter Card No.	Photo
144	5	Non - Slum	BABU ROY	SHRINATH ROY	SC	Male	Hindu	1996	725526957017	RQL1572452	
145	5	Non - Slum	GOUR ROY	MEGHNATH ROY	SC	Male	Hindu	2319	838800426557	WB/13/090/0222017	
146	5	Non - Slum	SUBAL ROY	SHARAT ROY	OBC	Male	Hindu	446	224018427834	CKW4735692	
147	5	Non - Slum	AKASH ROY	SUCHITRA ROY	SC	Male	Hindu	2288		RQL1572338	
148	5	Non - Slum	MIHIR ROY	LT SANATAN ROY	SC	Male	Hindu	2213/N	223835522491	WB/13/090/0222095	
149	5	Non - Slum	KISHORE SARKAR	NITAL SARKAR	SC	Male	Hindu	1971		RQL0919050	
150	5	Non - Slum	IPU SIKDER	NIRMAL CH SIKDER	SC	Female	Hindu	1911/A	468151923687	WOD1656131	
151	5	Non - Slum	KALIPADA BHOWMICK	LT JAGABANDHU BHOWMICK	SC	Male	Hindu	1974/N	20644888814	CKW2783702	
152	5	Non - Slum	BIMAL DAS	LT KALIPADA DAS	SC	Male	Hindu		633851308574	WB/13/090/0222725	










Sl. No.	Ward No.	Slum / Non - Slum	Beneficiary Name	Father's / Husband's Name	Caste Category	Gender	Religions	Holding No.	Aadhaar No.	Voter Card No.	Photo
153	5	Non - Slum	KANU ROYCHOWDHURY	LT NAGENDRA ROYCHOWDHURY	SC	Male	Hindu	229		WB/13/090/0228124	
154	5	Non - Slum	SHANKAR BANERJEE	LT TARAPADA BANERJEE	SC	Male	Hindu	1628	551695049129	CKW3845732	
155	5	Non - Slum	MITALI BANERJEE	LT TARAPADA BANERJEE	SC	Female	Hindu	1628		CKW3844933	
156	5	Non - Slum	SUMITA BANERJEE	LT TARAPADA BANERJEE	SC	Female	Hindu		933490323327	CKW3844941	
157	6	Non - Slum	SUSHIL MUKHERJEE	LT SUDHIR MUKHERJEE	SC	Male	Hindu	894		CKW3821642	
158	6	Non - Slum	AMIT PAL CHOWDHURY	ANANTA PAL CHOWDHURY	SC	Male	Hindu	916/1	855991176842	CKW2789709	
159	6	Non - Slum	SUBHASH BISWAS	LT SURESH BISWAS	SC	Male	Hindu	1172	509567699001	CKW0349910	
160	6	Non - Slum	GITA DHAR	NARAYAN DHAR	SC	Female	Hindu	684		CKW2857159	
161	6	Non - Slum	GOBINDA PAL	SHANTI PAL	SC	Male	Hindu	1001	325699125033	CKW0349522	










Sl. No.	Ward No.	Slum / Non - Slum	Beneficiary Name	Father's / Husband's Name	Caste Category	Gender	Religions	Holding No.	Aadhaar No.	Voter Card No.	Photo
162	6	Non - Slum	SAILEN DAS	MOTHER DAS	SC	Male	Hindu	1429	267024867335	DHW2668762	
163	6	Non - Slum	SUJATA MONDAL	RABIN MONDAL	SC	Female	Hindu	317/1	865349290229	CKW4511721	
164	6	Non - Slum	KABITA DAS	LT ASHOK DAS	SC	Female	Hindu	310		WB/13/090/023124	
165	6	Non - Slum	SHYAMAL DAS	LT NARAYAN CH DAS	SC	Male	Hindu	361	504530998455	WB/13/090/231450	
166	6	Non - Slum	RABIN DEBNATH	LT RAJENDRA DEBNATH	SC	Male	Hindu	485	765457952516	CKW0349365	
167	6	Non - Slum	RIKTA MUKHERJEE	BISWARUP MUKHERJEE	SC	Female	Hindu	1154	722270226342	CKW3821055	
168	6	Non - Slum	SUSHANTA SAHA	LT BHABATOSH SAHA	SC	Male	Hindu	605/1		CKW381369	
169	6	Non - Slum	MRIDUL KANTI DHAR	LT DHIRENDRALAL DHAR	SC	Male	Hindu	298	561182119348	WB/13/090/231190	
170	6	Non - Slum	PUSHPA BOSE	LT MANMOHAN BOSE	SC	Female	Hindu	A/490	343246900233	CKW3819802	

Sl. No.	Ward No.	Slum / Non - Slum	Beneficiary Name	Father's / Husband's Name	Caste Category	Gender	Religions	Holding No.	Aadhaar No.	Voter Card No.	Photo
171	6	Non - Slum	SABITA MONDAL	ASHIM MONDAL	SC	Female	Hindu	310/1	442511357167	RQL1899301	
172	6	Non - Slum	SUSHANTA PAL	LT SANKAR PAL	SC	Male	Hindu	255		CKW3816873	
173	6	Non - Slum	KUSUM SARKAR	LT RANAJIT SARKAR	SC	Female	Hindu	130/1		CKW0351510	
174	6	Non - Slum	RATNA BISWAS	JAGABANDHU BISWAS	SC	Female	Hindu	2373	899971094199	CKW2400240	
175	6	Non - Slum	AJIT GAIN	LT TARAPADA GAIN	SC	Male	Hindu		682959249519	RQL0920322	
176	6	Non - Slum	RATAN CHAKRABORTY	RABINDRANATH CHAKRABORTY	SC	Male	Hindu	1700	723223973791	CKW0347609	
177	6	Non - Slum	BHAGIRATH BAR	PACHU BAR	SC	Male	Hindu	1506/A	76270760000	CKW0349738	
178	6	Non - Slum	NITYAN PARAMANIK	SANYASI PARAMANIK	SC	Male	Hindu		305850795288	CKW2395101	
179	6	Non - Slum	NITAI KARMAKAR	SITANATH KARMAKAR	SC	Male	Hindu	1119	832573872207	CKW2378537	










Sl. No.	Ward No.	Slum / Non - Slum	Beneficiary Name	Father's / Husband's Name	Caste Category	Gender	Religions	Holding No.	Aadhaar No.	Voter Card No.	Photo
180	6	Non - Slum	RATAN RAY BAHADUR	LT JIT RAY BAHADUR	SC	Male	Hindu	1498	595311871576	CKW0351130	
181	6	Non - Slum	RENU PRAMANIK	LAXMAN PRAMANIK	SC	Female	Hindu	799	211054530967	CKW4741252	
182	6	Non - Slum	GOURANGA SAHA	LT ANANTA SAHA	SC	Male	Hindu	1093		CKW0351569	
183	6	Non - Slum	BAPI SAHA	SHAMBHU SAHA	SC	Male	Hindu	2308	500136391403	CKW0351742	
184	6	Non - Slum	MAHDEB CHAKRABORTY	LT ANATH CHAKRABORTY	SC	Male	Hindu	1535	717256203113	CKW2795540	
185	6	Non - Slum	SUMITRA RAYBANIK	LT RAJBALLABH RAYBANIK	SC	Female	Hindu	1645	656482299102	WB/13/090/0240401	
186	6	Non - Slum	SUMATI BAINE	LT NARAYAN CH BAINE	SC	Female	Hindu	1646	352199258435		
187	7	Slum	ARJUN PAL	LT KHUDIRAM PAL	SC	Male	Hindu	1502	749095964031	CKW0349480	
188	7	Slum	BISWANATH DEY	LT NARAYAN CH DEY	SC	Male	Hindu	978	439835407875	CKW0349019	










Sl. No.	Ward No.	Slum / Non - Slum	Beneficiary Name	Father's / Husband's Name	Caste Category	Gender	Religions	Holding No.	Aadhaar No.	Voter Card No.	Photo
189	7	Slum	SHIBU DEY	NARAYAN DEY	SC	Male	Hindu	978	258694242052	CKW0349159	
190	7	Slum	KABITA MAITRA	CHANDAN MAITRA	SC	Female	Hindu	1756		CKW0350827	
191	7	Slum	SISIR SINGHA	HARIPADA SINGHA	SC	Male	Hindu	1241	767156617892	CKW30351825	
192	7	Slum	RAMA MALO	BAIDYANATH MALO	SC	Female	Hindu	1834	955959959264	RQL1397751	
193	7	Slum	USHA RANI SAHA	DHIRENDRA KR SAHA	SC	Female	Hindu	831	620707252087	DPD1882000	
194	7	Slum	AMAL KRISHNA SAHA	KESHAB LAL SAHA	SC	Male	Hindu	1839		RQL1723410	
195	7	Slum	SUSHANTA SOME	LT SANTOSH SOME	SC	Male	Hindu	1301/3	890500721639	RQL1874056	
196	7	Slum	AMITYA MALI	LT ANIL MALI	SC	Male	Hindu	1713	887206760706	CKW4741369	
197	7	Slum	GOPAL CH SAHA	BALARAM SAHA	SC	Male	Hindu	459	258927141863	CKW0351619	










Sl. No.	Ward No.	Slum / Non - Slum	Beneficiary Name	Father's / Husband's Name	Caste Category	Gender	Religions	Holding No.	Aadhaar No.	Voter Card No.	Photo
198	7	Slum	SNIGDHA RANI GAIN	RANAJIT GAIN	SC	Female	Hindu	2270	852616770100	WB/28/196/576690	
199	7	Slum	KAMALRANI MAITRA	LT SURJAKANTA MAITRA	SC	Female	Hindu	920/1	493955367233	CKW030835	
200	7	Slum	JAYANTA MITRA	HARIPADA MITRA	SC	Male	Hindu	802/1	818995599512	CKW0350561	
201	7	Slum	DEBU RANJAN PAUL	JIBAN KRISHNA PAUL	SC	Male	Hindu	1485/1	694779610975	WB/13/090/0240080	
202	7	Slum	BIBHA CHAKRABORTY	LT ANATH CHAKRABORTY	SC	Female	Hindu	2190	596107039990	CKW0347591	
203	7	Slum	RITA RANI MONDAL	PULIN KRISHNA MONDAL	SC	Female	Hindu	1504	908208659922	RQL1301407	
204	7	Slum	MAHADEB ROY	AGHOR CH ROY	SC	Male	Hindu	456	445303951567		
205	7	Slum	MADAN ROY	RAI MOHAN ROY	SC	Male	Hindu	1374		CKW0351080	
206	7	Slum	PROSUN SARKAR	PARIMAL SARKAR	SC	Male	Hindu	1976		RQL1575364	

Sl. No.	Ward No.	Slum / Non - Slum	Beneficiary Name	Father's / Husband's Name	Caste Category	Gender	Religions	Holding No.	Aadhaar No.	Voter Card No.	Photo
207	7	Slum	RAMESH SARKAR	LT KRISHNAPADA SARKAR	SC	Male	Hindu	615/A		LLR2784999	
208	7	Slum	PARIMAL MONDAL	SHUKCHAND MONDAL	SC	Male	Hindu	1429/1	278165983276	CKW0350462	
209	7	Slum	KALPANA MONDAL	LT AMAL MONDAL	SC	Female	Hindu	1809	884930862140		
210	7	Slum	KALIPADA MONDAL	GURUCHARAN MONDAL	SC	Male	Hindu	1867		CKW0352039	
211	7	Slum	RAJENDRA NATH MONDAL	LT S. MONDAL	SC	Male	Hindu	1671	407477853263	RQL1343847	
212	7	Slum	RITA RANI MONDAL	PULIN KRISHNA MONDAL	SC	Female	Hindu	1504		RQL1301407	
213	7	Slum	NIRANJAN MONDAL	LT TRALAKSHYA MONDAL	SC	Male	Hindu	1522	261509513104	CKW0350280	
214	7	Slum	JAYDEB MONDAL	PRABHASH MONDAL	SC	Male	Hindu	2384		CKW2726370	
215	7	Slum	EADASI MONDAL	SAILLEN MONDAL	SC	Female	Hindu	457	988233560329	WB/13/090/0240386	











 Chairman
 Barasat Municipality





Sl. No.	Ward No.	Slum / Non - Slum	Beneficiary Name	Father's / Husband's Name	Caste Category	Gender	Religions	Holding No.	Aadhaar No.	Voter Card No.	Photo
216	7	Slum	KALPANA DAS	SUKUMAR DAS	SC	Female	Hindu		644143264152	CKW0348797	
217	7	Slum	ASHOKE DAS	BISHNU DAS	SC	Male	Hindu	1249	833809939237	CKW2396190	
218	7	Slum	TARAPADA DAS	LT SATISH DAS	SC	Male	Hindu	2288	424041434975	CKW0348383	
219	8	Slum	GOPAL DAS	LT SUREN DAS	SC	Male	Hindu	514	979209174048	CKW2395119	
220	8	Slum	PRAKASH KAR	SUNIL KAR	SC	Male	Hindu	1615	991270972248	CKW2390300	
221	8	Slum	PRABHASH DAS	JAGANNATH DAS	SC	Male	Hindu	1414	719132820534	CKW0348425	
222	8	Slum	NIMAI DAS	LT BISWANATH DAS	SC	Male	Hindu	810	670614741407		
223	8	Slum	ARATI DAS	GAUR DAS	SC	Female	Hindu	A/466	369957558870	CKW239574	
224	8	Slum	BINAY DAS	LT MAHENDRA DAS	SC	Male	Hindu	1394	537018695034	CKW0348698	










Sl. No.	Ward No.	Slum / Non - Slum	Beneficiary Name	Father's / Husband's Name	Caste Category	Gender	Religions	Holding No.	Aadhaar No.	Voter Card No.	Photo
225	8	Slum	MAYNA DAS	SAILEN DAS	SC	Female	Hindu	995		CKW0348144	
226	8	Slum	SITA DAS	SUNIL DAS	SC	Female	Hindu	1309	474032397676	CKW2795391	
227	8	Slum	ASHOK DAS	LT GIRIJA DAS	SC	Male	Hindu	1087	408628832398	WB/13/090/0222061	
228	8	Slum	LAKSHMI DAS	LT ANIL DAS	SC	Female	Hindu	1395	973071294929	CKW2391142	
229	8	Slum	GURUDAS DAS	SATISH DAS	SC	Male	Hindu	412	711466952862	CKW0348250	
230	8	Slum	BISHU DAS	LTJATINDRA DAS	SC	Male	Hindu	516	831399270825	CKW2394339	
231	8	Slum	ANANTA DAS	LT RADHAPADA DAS	SC	Male	Hindu	1709	803247000016	CKW0403071	
232	8	Slum	ANGUR DAS	KHAGEN DAS	SC	Female	Hindu	1356	411747165425	CKW0350611	
233	8	Slum	BINODE DAS	LT FAKIR DAS	SC	Male	Hindu	596		CKW0347971	

Sl. No.	Ward No.	Slum / Non - Slum	Beneficiary Name	Father's / Husband's Name	Caste Category	Gender	Religions	Holding No.	Aadhaar No.	Voter Card No.	Photo
234	8	Slum	DASHARATH DAS	BISHTUPADA DAS	SC	Male	Hindu	1681	699891741760	CKW0348045	
235	8	Slum	NAKUL DAS	BISHTUPADA DAS	SC	Male	Hindu	1426		CKW0348508	
236	8	Slum	PANCHU DAS	SUDHIR DAS	SC	Male	Hindu	535	895563622488	CKW0348664	
237	8	Slum	SIBHU DAS	SATISH DAS	SC	Male	Hindu	412	905665150822	CKW0348912	
238	8	Slum	MAKHAN LAL ADHIKARY	NIMAI ADHIKARY	SC	Male	Hindu	1481		CKW4741534	
239	8	Slum	ANIMA DAS	PARIMAL DAS	SC	Female	Hindu	1727	864799433509	CKW0348458	
240	8	Slum	APARNA DAS	ARUN DAS	SC	Female	Hindu	1931/N	950332971550		
241	8	Slum	KAJAL DAS	LT GOUR DAS	SC	Female	Hindu	460		RQL1723261	
242	8	Slum	SAMBHU NATH DAS	LT SUDHIR DAS	SC	Male	Hindu	479	586162542580	CKW0348904	











 Chief Executive
 Barasat Municipality










Sl. No.	Ward No.	Slum / Non - Slum	Beneficiary Name	Father's / Husband's Name	Caste Category	Gender	Religions	Holding No.	Aadhaar No.	Voter Card No.	Photo
243	8	Slum	ANIMA DAS	SUBASH DAS	SC	Female	Hindu	2324	835660601836	CKW1265445	
244	8	Slum	RAMPADA DAS	LT DHARAM DAS	SC	Male	Hindu			RQL1397900	
245	8	Slum	RATAN DAS	LT MIKUNDA DAS	OBC	Male	Hindu	1458	728282289369	CKW0348821	
246	9	Slum	AKHIL MISTRI	MEHENDRA MISTRI	OBC	Male	Hindu			WB/13/090/222500	
247	9	Slum	ROBIN ROY	NIRMAL ROY	SC	Male	Hindu	2149	605754134022	CKW2783819	
248	9	Slum	SANKAR KR ROY	BANKU BIHARI ROY	General	Male	Hindu	1711	894483174110	RQL1137637	
249	9	Slum	NITISH BISWAS	NIHAR BISWAS	General	Male	Hindu	394/N		RQL1396043	
250	9	Slum	SANJIT KUNDU	LT PULIN KUNDU	General	Male	Hindu	1970	714600406816	CKW2846541	
251	9	Slum	BASANTI KUNDU	LT NIRMAL KUNDU	General	Female	Hindu	426	382508042652	WB/13/090/0222324	

Sl. No.	Ward No.	Slum / Non - Slum	Beneficiary Name	Father's / Husband's Name	Caste Category	Gender	Religions	Holding No.	Aadhaar No.	Voter Card No.	Photo
252	9	Slum	SANKARI DEBNATH	LT SUKHDEB DEBNATH	General	Female	Hindu	2222/N	482174789876	WB/13/090/02222316	
253	9	Slum	JAGANNATH KR SILL	PRAFULLA CH SILL	General	Male	Hindu	1917	747120273967	CKW4510467	
254	9	Slum	GOLOK BISWAS	LT DEBENDRA BISWAS	General	Male	Hindu	451	627994336550	WB/13/090/0222191	
255	9	Slum	FANI BHUSAN SAHA	LT KAMINI MOHAN SAHA	General	Male	Hindu	856		CKW4511208	
256	9	Slum	MONORANJAN BANERJEE	SUDHIR BANERJEE	General	Male	Hindu	895	286079826958	WB/13/090/222673	
257	9	Slum	MAHANANDA MAJUMDAR	DAYAL CH MAJUMDAR	General	Male	Hindu	1072/1	693370568214		
258	9	Slum	SUDHIR MALLIK	RATIKANTA MALLIK	General	Male	Hindu	929/1/6	205723498032	CKW4251112	
259	9	Slum	KESHAB SARKAR	NITAI SARKAR	General	Male	Hindu	929/3/1	831676647582	CKW2390631	
260	9	Slum	SANJIT SARKAR	ROBIN SARKAR	General	Male	Hindu	1580		CKW2396216	










Sl. No.	Ward No.	Slum / Non - Slum	Beneficiary Name	Father's / Husband's Name	Caste Category	Gender	Religions	Holding No.	Aadhaar No.	Voter Card No.	Photo
261	9	Slum	PRITISH SARKAR	THAKURDAS SARKAR	SC	Male	Hindu	686	280168844434	CKW4250007	
262	9	Slum	KAJAL SARKAR	AROBINDA SARKAR	General	Female	Hindu	445	381740313533	WB/13/090/0222261	
263	9	Slum	NIYYANANDA MONDAL	LT HARENDRA MONDAL	SC	Male	Hindu	653	885147669523	WB/13/090/0222104	
264	9	Slum	BALAKA MONDAL	LT RAMANIKANTA MONDAL	General	Female	Hindu	827		WB/13/090/0222379	
265	9	Slum	SANTI RANI HALDAR	NAGEN HALDAR	SC	Female	Hindu	996	371209189006	WB/13/090/0222639	
266	9	Slum	SHYAMAL KRISHNA HALDAR	LT SUBODH HALDAR	SC	Male	Hindu	1004/1	384089438361	WB/13/090/0222288	
267	9	Slum	ARUN ADHIKARY	GANESH ADHIKARY	General	Male	Hindu	900	329188686573	CKW0347161	
268	9	Slum	RINA ADHIKARY	ASHUTOSH ADHIKARY	General	Female	Hindu	2380		RQL1756923	
269	9	Slum	MAYARANI ADHIKARI	LT BAIDYANATH ADHIKARI	General	Female	Hindu	896	867028529052	WB/13/090/0222192	











 Chairperson
 Barasat Municipality

Sl. No.	Ward No.	Slum / Non - Slum	Beneficiary Name	Father's / Husband's Name	Caste Category	Gender	Religions	Holding No.	Aadhaar No.	Voter Card No.	Photo
270	9	Slum	NEMAI ADHIKARI	LT RAJENDRA ADHIKARI	General	Male	Hindu	2385	991016126929		
271	9	Slum	CHITTA DAS	BIRAJ DAS	SC	Male	Hindu	530/2	315830724600	CKW4735866	
272	9	Slum	HARI DAS	LT HRIDAY DAS	SC	Male	Hindu	1763		CKW0348940	
273	10	Non - Slum	ALO DAS	LT RABIN DAS	General	Female	Hindu	1411	815421265694	CKW2847085	
274	10	Non - Slum	SWAPAN DAS	GOUR DAS	General	Male	Hindu	2225/N	461006150749	CKW2396828	
275	10	Non - Slum	MANJU DAS	LT SRINIBAS DAS	General	Female	Hindu	1105	413413865592	WB/13/090/0222467	
276	10	Non - Slum	TARAMOYE DAS	NANTU DAS	General	Female	Hindu	950		CKW4735320	
277	10	Non - Slum	ASHUTOSH DAS	LT GOPAL DAS	General	Male	Hindu		915721661673	CKW4735833	
278	10	Non - Slum	ANJALI DAS	ANANDA DAS	SC	Female	Hindu	880	946296905660	WB/13/090/0222308	

Sl. No.	Ward No.	Slum / Non - Slum	Beneficiary Name	Father's / Husband's Name	Caste Category	Gender	Religions	Holding No.	Aadhaar No.	Voter Card No.	Photo
279	10	Non - Slum	UPEN DAS	PADA DAS	General	Male	Hindu	955	943924093274		
280	10	Non - Slum	RINA DAS		General	Female	Hindu	966	245355474339	WB/13/090/0222472	
281	10	Non - Slum	PALASH DAS	AMAR DAS	SC	Male	Hindu	966	257983944878	CKW2394740	
282	10	Non - Slum	SUBODH KR DAS	LT PANCHANAN DAS	General	Male	Hindu	1566		CKW2395374	
283	10	Non - Slum	RANJAN DAS	LT AGHOR DAS	General	Male	Hindu	923	993075655943	CKW2395200	
284	10	Non - Slum	HIMANSHU KUNDU	LT SUNIL KUNDU	OBC	Male	Hindu	1006	443899876918	CKW2396273	
285	11	Non - Slum	BIDHAN MALLIK	LT RATIKANTA MALLIK	SC	Male	Hindu	929/1/A	209434794150	CKW4251138	
286	11	Non - Slum	SWARAJIT ROY	RAJENDRA ROY	SC	Male	Hindu	468	291965948829	CKW0351106	
287	11	Non - Slum	DIPAK MISTRI	LT RAKHAL MISTRI	SC	Male	Hindu	1685		RQL0758888	










 Chairman
 Garasa Municipalities










Sl. No.	Ward No.	Slum / Non - Slum	Beneficiary Name	Father's / Husband's Name	Caste Category	Gender	Religions	Holding No.	Aadhaar No.	Voter Card No.	Photo
288	11	Non - Slum	RAJKUMAR SONIKAR	LT KATARI SONIKAR	General	Male	Hindu	948		WB/13/090/222812	
289	11	Non - Slum	RENU MONDAL	KHOKON MONDAL	SC	Female	Hindu	982		CKW2396091	
290	11	Non - Slum	RATIKANTA HALDAR	UPENDRANATH HALDAR	General	Male	Hindu	1656		CKW2396638	
291	11	Non - Slum	SANKAR ADHIKARY	LT ANANTA ADHIKARY	General	Male	Hindu	1606/1		WB/13/090/222688	
292	11	Non - Slum	KANAK ADHIKARY	LT DULAL ADHIKARY	General	Male	Hindu	1690		CKW2396356	
293	11	Non - Slum	KHOKAN DAS	MADAN DAS	General	Male	Hindu	1833		WB/13/090/0222226	
294	11	Non - Slum	PARUL DAS	LT AMULYA DAS	General	Female	Hindu	1833	568352300738	WB/13/090/0222635	
295	11	Non - Slum	ASHISH MITRA	HARIPADA MITRA	General	Male	Hindu	802	368921551266	CKW2394252	
296	11	Non - Slum	AMIT BOSE	SUDHIN BOSE	General	Male	Hindu	802		CKW3866684	










Sl. No.	Ward No.	Slum / Non - Slum	Beneficiary Name	Father's / Husband's Name	Caste Category	Gender	Religions	Holding No.	Aadhaar No.	Voter Card No.	Photo
297	11	Non - Slum	UTTARA ADHIKARY	LT RATAN ADHIKARY	General	Female	Hindu	864	722142758559	CKW0341313	
298	11	Non - Slum	KRISHNAKANTA BAGCHI	LT MAHINDRA BAGCHI	General	Male	Hindu	661		CKW0343632	
299	11	Non - Slum	CHANDRAKANTA BAGCHI	MAHENDRA BAGCHI	SC	Male	Hindu	1624		CKW0343616	
300	11	Non - Slum	LAKSHMI PRAMANIK	LT NEPAL PRAMANIK	SC	Female	Hindu			CKW0274696	
301	11	Non - Slum	SANJIB KAHAR	LT SAMBHU KAHAR	SC	Male	Hindu			WB/13/090/0165372	
302	11	Non - Slum	GAUTAM PRAMANIK	LT NEPAL PRAMANIK	General	Male	Hindu			WB/13/090/0165371	
303	11	Non - Slum	ACHIM SADHUKHAN	LT KALIPADA SADHUKHAN	General	Male	Hindu	2307/2	459618294493	WB/13/090/165354	
304	11	Non - Slum	SIBU DEY	LT SAILEN DEY	General	Male	Hindu	1718		WB/13/090/0159350	
305	11	Non - Slum	SANDHYA DEY	LT SAILEN DEY	General	Female	Hindu	1718		WB/13/090/0159311	



Barasat Municipality

Sl. No.	Ward No.	Slum / Non - Slum	Beneficiary Name	Father's / Husband's Name	Caste Category	Gender	Religions	Holding No.	Aadhaar No.	Voter Card No.	Photo
306	11	Non - Slum	SAMIR BISWAS	PARIMAL BISWAS	SC	Male	Hindu	1716		WB/13/090/159748	
307	11	Non - Slum	KARTIK DAS	LT SUDHIR DAS	SC	Male	Hindu	1716/1	512943372510	CKW4720496	
308	11	Non - Slum	ILA SARKAR	LT SANTIRANJAN SARKAR	General	Female	Hindu	1800		CKW0263418	
309	11	Non - Slum	SANJIB ROY	LT KANAI ROY	General	Male	Hindu	1799		CKW2409068	
310	11	Non - Slum	ALOKA SADHUKHAN	LT KALIPADA SADHUKHAN	General	Female	Hindu	2307/1	932636041329	CKW2383578	
311	11	Non - Slum	RANJAN SADHUKHAN	LT KALIPADA SADHUKHAN	General	Male	Hindu	2307/3	702107547987	WB/13/090/0165119	
312	11	Non - Slum	MANJU CHAKRABORTY	LT BHUSHAN CHAKRABORTY	General	Female	Hindu	2493	318675420637	RQL1568468	
313	11	Non - Slum	GAURI MITRA	BISWANATH MITRA	General	Female	Hindu			CKW2797926	
314	11	Non - Slum	MANJU DAS	LT SURAJ DAS	General	Female	Hindu	1421		WB/13/090/0147146	







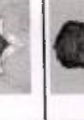


Sl. No.	Ward No.	Slum / Non - Slum	Beneficiary Name	Father's / Husband's Name	Caste Category	Gender	Religions	Holding No.	Aadhaar No.	Voter Card No.	Photo
315	12	Non - Slum	GOLAPI PAUL	LT AMULYA PAUL	General	Female	Hindu	1867		WB/13/090/0156119	
316	12	Non - Slum	MALATI DEY	LT GOPAL DEY	General	Female	Hindu	1888		WB/13/090/156297	
317	12	Non - Slum	BISWANATH DEY	LT ANIL KRISHNA DEY	General	Male	Hindu	1888		CKW4718276	
318	12	Non - Slum	MAHESH GHOSH	LT DEBESH GHOSH	General	Male	Hindu	1799		3911034	
319	12	Non - Slum	NITAI PAUL	LT SARAT CH PAUL	General	Male	Hindu	2020/1		CKW4060828	
320	12	Non - Slum	TARAK PAL	LT MANORANJAN PAL	OBC	Male	Hindu	2021		WB/13/090/0150056	
321	12	Non - Slum	BISWAJIT DEY	LT ANIL KRISHNA DEY	General	Male	Hindu	1888	759546522087	CKW2405660	
322	12	Non - Slum	MADAN HALDAR	LT PANCHAN HALDAR	General	Male	Hindu	2699/121		CKW4505855	
323	12	Non - Slum	SUDIPTA BAKSHI	BISWAJIT BAKSHI	General	Female	Hindu	1761	974735082546	RQL07078869	










Sl. No.	Ward No.	Slum / Non - Slum	Beneficiary Name	Father's / Husband's Name	Caste Category	Gender	Religions	Holding No.	Aadhaar No.	Voter Card No.	Photo
324	12	Non - Slum	LAKHAI DEB	LT BIRENDRA DEB	General	Male	Hindu	1818		CKW2802197	
325	12	Non - Slum	SIKHA KUSARI	LT SARAL KUSARI	General	Female	Hindu	1596		WB/13/090/0159160	
326	12	Non - Slum	BADAL KUSARI	LT RAKHAL KUSARI	General	Male	Hindu	1596/3	262657393850	WB/13/090/0159273	
327	12	Non - Slum	SANJIT SAHA	LT NAGENDRA NATH SAHA	General	Male	Hindu	1837	713388386409	CKW2752699	
328	12	Non - Slum	NAMITA SAHA GHOSH	LT SHIBU SAHA	SC	Female	Hindu		307920609914	CKW2801017	
329	12	Non - Slum	KARTICK CHANDRA DAS	LT BALAI CH DAS	SC	Male	Hindu	1784		WB/27/191/519181	
330	12	Non - Slum	SANKAR DEY	LT GOPAL DEY	SC	Male	Hindu	1784		WB/13/090/153539	
331	12	Non - Slum	PAPIYA MAJUMDAR	LT DIPAK MAJUMDAR	SC	Female	Hindu	2699/65		CKW2808327	
332	12	Non - Slum	JHARNA ROY	LT. CHARAT CH ROY	SC	Female	Hindu	1661/1/1	540061711578	CKW2809440	












Chairman










Barasat Municipality









Sl. No.	Ward No.	Slum / Non - Slum	Beneficiary Name	Father's / Husband's Name	Caste Category	Gender	Religions	Holding No.	Aadhaar No.	Voter Card No.	Photo
333	13	Non - Slum	BIPUL CH ROY	LT ATUL CH ROY	SC	Male	Hindu	2479		CKW2378149	
334	13	Non - Slum	BIRAJ RAY	LT ATUL RAY	SC	Male	Hindu	2479	558511646839	WB/13/090/0168253	
335	13	Non - Slum	ANIMA DAS	LT BISWA DAS	SC	Female	Hindu	2471/3/3		WB/13/090/0165223	
336	13	Non - Slum	PRASANTA DAS	LT DHIREN DAS	SC	Male	Hindu			WB/13/090/0159231	
337	13	Non - Slum	BISHWAJIT DAS	LT BIMAL KR DAS	SC	Male	Hindu	1714	377827778052	CKW4721890	
338	13	Non - Slum	KALIDAS MAJUMDAR	LT FAKIR MAJUMDAR	SC	Male	Hindu	2335	646221457667	WB/13/090/0168129	
339	13	Non - Slum	RANJAN MAJUMDAR	LT FAKIR MAJUMDAR	SC	Male	Hindu	2335		CKW2378446	
340	13	Non - Slum	SHYAMAL HALDAR	LT KANAI HALDAR	SC	Male	Hindu	2570/1	839325345805	WB/13/090/0165066	
341	13	Non - Slum	KAMAL HALDAR	LT KANAI HALDAR	SC	Male	Hindu	2570		WB/13/090/0165452	










Sl. No.	Ward No.	Slum / Non - Slum	Beneficiary Name	Father's / Husband's Name	Caste Category	Gender	Religions	Holding No.	Aadhaar No.	Voter Card No.	Photo
342	13	Non - Slum	DILIP HALDAR	LT RAJEN HALDAR	SC	Male	Hindu	2570/2		CKW2377448	
343	13	Non - Slum	SAMBHU HALDAR	RAJEN HALDAR	SC	Male	Hindu	2570/2	61492532673	CKW4722955	
344	13	Non - Slum	RAMA CHAKRABORTY	LT NITAI CHAKRABORTY	SC	Female	Hindu			CKW2749026	
345	13	Non - Slum	SUKANTA MONDAL		SC	Male	Hindu	2222		CKW3823861	
346	13	Non - Slum	KALI PATRA	KHOKON PATRA	SC	Male	Hindu	342/2		CKW2733491	
347	13	Non - Slum	KARTICK PATRA	LT KESTA PATRA	SC	Male	Hindu	342/2		CKW2778231	
348	13	Non - Slum	PURNIMA CHANDA	LT NIRMAL CHANDA	SC	Female	Hindu	443/43		WB/13/090/0138835	
349	13	Non - Slum	DHRUBA CHANDA	LT ABANI CHANDA	SC	Male	Hindu	447/43			
350	13	Non - Slum	DEBDAS CHANDA	LT ABANI MOHAN CHANDA	SC	Male	Hindu	447/43/1		CKW2733368	











 Chairman
 Barasat Municipality

Sl. No.	Ward No.	Slum / Non - Slum	Beneficiary Name	Father's / Husband's Name	Caste Category	Gender	Religions	Holding No.	Aadhaar No.	Voter Card No.	Photo
351	13	Non - Slum	JOGESH CH BISWAS	LT JHARURAM BISWAS	SC	Male	Hindu	447/17		WB/13/090/138957	
352	13	Non - Slum	NARAYAN BISWAS	JOGESH CH BISWAS	SC	Male	Hindu	447/17		WB/13/090/138348	
353	13	Non - Slum	MUKUNDA MONDAL	LT RASHBEHARI MONDAL	SC	Male	Hindu	401		CKW4707744	
354	13	Non - Slum	SUJIT BAIRAGI	LT NAGENDRANATH BAIRAGI	SC	Male	Hindu	401	871143222959	RQL1712595	
355	14	Slum	SAMIR PARUI	LT HARU PARUI	SC	Male	Hindu	309		WB/13/090/0138984	
356	14	Slum	SUBIR PARUI	LT HARU PARUI	SC	Male	Hindu	309		CKW6141097	
357	14	Slum	SNEHALATA KUNDU	SUBAL KUNDU	SC	Female	Hindu	447/13	499274943804	WB/13/090/138137	
358	14	Slum	JHANTU GHOSH	GOBINDA GHOSH	SC	Male	Hindu	295/1		CKW4497921	
359	14	Slum	JHANTU GHOSH	GOBINDA GHOSH	SC	Male	Hindu			CKW4497921	










Sl. No.	Ward No.	Slum / Non - Slum	Beneficiary Name	Father's / Husband's Name	Caste Category	Gender	Religions	Holding No.	Aadhaar No.	Voter Card No.	Photo
360	14	Slum	DULAL DAS	LT SUDHIR DAS	SC	Male	Hindu	285	699191003178	CKW2358141	
361	14	Slum	DULAL DAS	LT SUDHIR DAS	SC	Male	Hindu	285	699191003178	CKW2358141	
362	14	Slum	KRISHNA DAS	LT SUDHIR DAS	SC	Male	Hindu	285		CKW2411726	
363	14	Slum	SANTOSH MONDAL	L.T GOSAI MONDAL	SC	Male	Hindu	289/3		WB/13/090/0138187	
364	14	Slum	NANTU ROY	LT GIRINDRA CH ROY	SC	Male	Hindu	131/2		CKW2346088	
365	14	Slum	SUSHANTA CHATTERJEE	GOBARDHAN CHATTERJEE	SC	Male	Hindu	126	370610453394	WB/13/090/0135405	
366	14	Slum	MITA RANI DAS	LT SASHADHAR DAS	SC	Female	Hindu	447/25	253482903339	RQL1866789	
367	14	Slum	KHOKON DAS	SATYARANJAN DAS	SC	Male	Hindu	88		CKW2354785	
368	14	Slum	SHANKAR PARUI	LT BHAKTARAM PARUI	SC	Male	Hindu			WB/13/090/0138513	










Sl. No.	Ward No.	Slum / Non - Slum	Beneficiary Name	Father's / Husband's Name	Caste Category	Gender	Religions	Holding No.	Aadhaar No.	Voter Card No.	Photo
369	14	Slum	NETAI DAS	LT RAMESH CH DAS	SC	Male	Hindu	998		CKW4706248	
370	14	Slum	GOPAL DUTTA	LT PULIN BIHARI DUTTA	SC	Male	Hindu	97		WB/13/090/0135108	
371	14	Slum	CHAYA RANI DAS	SATYARANJAN DAS	SC	Female	Hindu	88		WB/13/090/0135113	
372	14	Slum	SWAPAN SWARNAKAR	LT RAMESH SWARNAKAR	OBC	Male	Hindu	204	791143516482	WB/13/090/135046	
373	14	Slum	JAYANTI DUTTA	LT SUBHAS DUTTA	OBC	Female	Hindu	110/1		WB/13/090/0135282	
374	14	Slum	RUMA SAHA	SANJAY SAHA	SC	Female	Hindu	110/1		CKW4497756	
375	14	Slum	DHRUBA PADA AICH	LT GOPAL AICH	SC	Male	Hindu	447/28		CKW2357085	
376	14	Slum	PRADIP CHAKRABORTY	LT SATINDRA NARAYAN CHAKRABORTY	SC	Male	Hindu	375/3	594054379862	CKW0227728	
377	14	Slum	SABRATA GHOSH	TARAKNATH GHOSH	SC	Male	Hindu	N/3	531669415263	CKW0227686	










Sl. No.	Ward No.	Slum / Non - Slum	Beneficiary Name	Father's / Husband's Name	Caste Category	Gender	Religions	Holding No.	Aadhaar No.	Voter Card No.	Photo
378	14	Slum	ANKITA SARKAR	M SARKAR	SC	Female	Hindu	177/2		CKW2774065	
379	14	Slum	NARAYAN DUTTA	LT BIRENDRA NATH DUTTA	SC	Male	Hindu	412		WB/13/090/0138512	
380	14	Slum	GOBINDA DUTTA	LT BENOY BHUSAN DUTTA	SC	Male	Hindu	356	309562399236	WB/13/090/0138256	
381	14	Slum	BIVA RANI HALDER	LT ADITYA RANJAN HALDER	SC	Female	Hindu	205		CKW2354348	
382	14	Slum	TRISHNA DAS	RABINDRANATH DAS	SC	Female	Hindu	223/1	95276677454	WB/13/090/0135399	
383	15	Non - Slum	PRADIP PANDIT	LT PANCHANAN PANDIT	SC	Male	Hindu	227/15		WB/13/090/0135444	
384	15	Non - Slum	GOPAL DAS	LT AJIT KUMAR DAS	SC	Male	Hindu	182		WB/13/090/0135040	
385	15	Non - Slum	SHYAMAL KRISHNA SARKAR	LT KARTICK CHANDRA SARKAR	SC	Male	Hindu	227/4		CKW2347045	
386	15	Non - Slum	MANIK SAHA	MANORANJAN SAHA	SC	Male	Hindu	111		WB/13/090/135509	









Sl. No.	Ward No.	Slum / Non - Slum	Beneficiary Name	Father's / Husband's Name	Caste Category	Gender	Religions	Holding No.	Aadhaar No.	Voter Card No.	Photo
387	15	Non - Slum	DIPALI SAHA	MANORANJAN SAHA	SC	Female	Hindu	111		CKW0223792	
388	15	Non - Slum	BINA RANI BHOWMICK	ARJUN BHOWMICK	SC	Female	Hindu	183		WB/13/090/0135115	
389	15	Non - Slum	BINA RANI BHOWMICK	ARJUN BHOWMICK	SC	Female	Hindu	183		WB/13/090/0135115	
390	15	Non - Slum	SANDHYA CHAKRABORTY		SC	Female	Hindu	184		WB/13/090/0135276	
391	15	Non - Slum	MANASI PAUL	BIDHAN PAUL	SC	Female	Hindu	177/1	468177642166	WB/13/090/0135138	
392	15	Non - Slum	MIRA DAS	LT ARUN DAS	SC	Female	Hindu	182		WB/13/090/0135270	
393	15	Non - Slum	NIRMAL RAY	LT NARAYAN RAY	SC	Male	Hindu	217		WB/13/090/0135122	
394	15	Non - Slum	NANDITA BAIDYA	ARATI ROY	General	Female	Hindu	973		CKW4706909	
395	15	Non - Slum	MAHADEB CHAKRABORTY	LT SUDHIR CHAKRABORTY	General	Male	Hindu	211		CKW4060182	


 Chairmas
 Barasat Municipality










Sl. No.	Ward No.	Slum / Non - Slum	Beneficiary Name	Father's / Husband's Name	Caste Category	Gender	Religions	Holding No.	Aadhaar No.	Voter Card No.	Photo
396	15	Non - Slum	RANJIT KR DAS	LT GOPINATH DAS	SC	Male	Hindu	152/1		DZW2544260	
397	15	Non - Slum	DIPAK DAS	LT SACHINDRA NATH DAS	General	Male	Hindu	249/5		CKW2345775	
398	15	Non - Slum	BHOLANATH DUTTA	LT HARIPADA DUTTA	General	Male	Hindu	1225		CKW2731099	
399	15	Non - Slum	SABITRI SEN	KHOKON SEN	General	Female	Hindu	199	723609732682	WB/13/090/0174812	
400	15	Non - Slum	MUKTI MUKHERJEE	RANAJIT MUKHERJEE	General	Female	Hindu	370/54	440624517626	WB/13/090/0174464	
401	15	Non - Slum	JAYANTI MUKHERJEE	ASHIS MUKHERJEE	General	Female	Hindu	977/B		CKW2766822	
402	15	Non - Slum	SADHAN ROY	LT MADHUSUDAN ROY	SC	Male	Hindu	92	881200453287	WB/13/090/0135231	
403	15	Non - Slum	SIMA SAHA	SUSHANA SAHA	General	Female	Hindu	1547/2		RQL1253269	
404	15	Non - Slum	SWATHI SAHA	PRASANTA SAHA	SC	Female	Hindu	1547/1	812608972983	CDK1577808	

Sl. No.	Ward No.	Slum / Non - Slum	Beneficiary Name	Father's / Husband's Name	Caste Category	Gender	Religions	Holding No.	Aadhaar No.	Voter Card No.	Photo
405	15	Non - Slum	JHUMPA SARKAR	SUBIR SARKAR	General	Female	Hindu	1594/A/1	587061568231	CKW4714812	
406	15	Non - Slum	KAZAL DAS	LT KESHORILAL DAS	General	Male	Hindu	1463	651685834106	WB/13/090/0141008	
407	15	Non - Slum	RANU DAS	LT KISHORILAL DAS	General	Female	Hindu	1463	582458746678	WB/13/090/0141094	
408	15	Non - Slum	KALYAN DAS	LT KISHORILAL DAS	General	Male	Hindu	1463	921608049797	CKW2346476	
409	15	Non - Slum	KARUNA DAS	LT KISHORILAL DAS DAS	General	Female	Hindu	1463	383111816745	RQL1253210	
410	15	Non - Slum	TAPASI DAS	LT KACHAN DAS	General	Female	Hindu	1463	830675002228	RQL1713452	
411	15	Non - Slum	TAPAS BOSE CHOWDHURY	LT SAYENDRANATH BOSE CHOWDHURY	General	Male	Hindu	1489	340781959468	WB/13/090/01411002	
412	15	Non - Slum	BABULAL DAS	LT SARA DAS	General	Male	Hindu	1508	534239723091	WB/13/090/0141189	
413	16	Slum	MIRA SARMA CHOWDHURY	MR SARMA CHOWDHURY	General	Female	Hindu	1487	48848588673	CKW033716	










Sl. No.	Ward No.	Slum / Non - Slum	Beneficiary Name	Father's / Husband's Name	Caste Category	Gender	Religions	Holding No.	Aadhaar No.	Voter Card No.	Photo
414	16	Slum	TAPAN BOSE CHOWDHURY	LT. SATYENDRA KR BOSE CHOWDHURY	General	Male	Hindu	1489	306131061046	CKW0248328	
415	16	Slum	AJOY KUMAR DAS	LT NARENDRANATH DAS	OBC	Male	Hindu	1498/1		CKW0218495	
416	16	Slum	IRA BASU	ALOKE BASU	General	Female	Hindu	391/441	620184231328	WB/13/090/0174249	
417	16	Slum	SUSHANTA NANDI	LT GAGENDRANATH NANDI	General	Male	Hindu	1250/174		CKW0247957	
418	16	Slum	ASHOKE KR PRAMANIK	LT ANANDA CHARAN PRAMANIK	OBC	Male	Hindu	258		WB/13/090/0174587	
419	16	Slum	RABI DUITTA	LT SANTOSH KR DUITTA	General	Male	Hindu	315	851264417092	WB/13/090/0178651	
420	16	Slum	GANESH DUITTA	LT SANTOSH KR DUITTA	General	Male	Hindu	315	908440067484	WB/13/090/0138645	
421	16	Slum	MADHU PRADHAN	PANCHUGOPAL PRADHAN	OBC	Male	Hindu	254		WB/13/090/0174643	
422	16	Slum	SUJIT LODH	LT JIBON KRISHNA LODH	SC	Male	Hindu	42/2	394694135611	WB/13/090/0174624	

Sl. No.	Ward No.	Slum / Non - Slum	Beneficiary Name	Father's / Husband's Name	Caste Category	Gender	Religions	Holding No.	Aadhaar No.	Voter Card No.	Photo
432	16	Slum	MITHU KAR	PRADIP KAR	General	Female	Hindu	315/1	798079726425	CKW2778488	
433	16	Slum	PRATIMA SEN DUTTA	LT BIPLAB SEN SEN DUTTA	General	Female	Hindu	315/2		RQL0916239	
434	16	Slum	ABDAR ALI	EAR ALI	General	Male	Muslim	447/36		CKW3447421	
435	16	Slum	REZAUL MONDAL	MAZID ALI MONDAL	General	Male	Muslim	447/36	955046931605	RQL1251693	
436	16	Slum	MAZID MONDAL	RAISUDDIN MONDAL	General	Male	Muslim	447/36	210550440385		
437	16	Slum	AKBAR ALI MONDAL	EAR ALI MONDAL	General	Male	Muslim	447/36		WB/13/090/0138784	
438	16	Slum	NUR ISLAM MONDAL	SARAFAT MONDAL	General	Male	Muslim	447/36	973005950550	CKW2777738	
439	16	Slum	SARAFAT MONDAL	RAISUDDIN MONDAL	General	Male	Muslim	447/36	822850372373	WB/13/090/138944	
440	16	Slum	SABIR ALI MONDAL	RAISUDDIN ALI MONDAL	General	Male	Muslim	447/36	841372348081		











 Chairman
 Barasat Municipality


Sl. No.	Ward No.	Slum / Non - Slum	Beneficiary Name	Father's / Husband's Name	Caste Category	Gender	Religions	Holding No.	Aadhaar No.	Voter Card No.	Photo
441	16	Slum	NARAYAN BISWAS	LT SAMAR BISWAS	SC	Male	Hindu		927986147163	CKW2776086	
442	16	Slum	USHA SARKAR	LT KALIPADA SARKAR	General	Female	Hindu	350		WB/13/090/0138770	
443	17	Non - Slum	DURGA RANI SAHA	NARAYAN CH SAHA	OBC	Female	Hindu			WB/13/090/0135693	
444	17	Non - Slum	SANTOSH KR DEY	LT BENIMADHAB DEY	General	Male	Hindu	1256		CKW0228288	
445	17	Non - Slum	JUMMAN ALI MONDAL	RAISUDDIN MONDAL	General	Male	Muslim	447/36		WB/13/090/0138210	
446	17	Non - Slum	NITYANANDA DUTTA	LT NANIGOPAL DUTTA	General	Male	Hindu		513305241025	WB/13/090/174623	
447	17	Non - Slum	BABLU MUKHERJEE	LT NITYABILASH MUKHERJEE	General	Male	Hindu	95	668486734950	WB/13/090/0174282	
448	17	Non - Slum	BISHNUPADA PRAMANIK	LT MANORANJAN PRAMANIK	OBC	Male	Hindu	258		CKW2725869	
449	17	Non - Slum	SUNIL PRAMANIK	LT MANORANJAN PRAMANIK	OBC	Male	Hindu	258	863288633792	WB/13/090/174603	

Chairman
Barasat Municipality




Sl. No.	Ward No.	Slum / Non - Slum	Beneficiary Name	Father's / Husband's Name	Caste Category	Gender	Religions	Holding No.	Aadhaar No.	Voter Card No.	Photo
450	17	Non - Slum	PRADIP DEY	LT DHIREN CH DEY	General	Male	Hindu	60	321260692301	WB/13/090/0174333	
451	17	Non - Slum	MINATI DUTTA	NARAYAN CH DUTTA	General	Female	Hindu	62/1	365856301149	RQL1866839	
452	17	Non - Slum	DULAL CHAKRABORTY	LT JAGADISH CHAKRABORTY	General	Male	Hindu	252/1	482301551517	WB/13/090/174690	
453	17	Non - Slum	CHANDRA DEY	PARIMAL CH DEY	General	Female	Hindu			WB/13/090/0241564	
454	17	Non - Slum	DILIP KR DAS	LT PHANIBHUSAN DAS	General	Male	Hindu	31/C	968629339353	CKW0195313	
455	17	Non - Slum	DILIP DEY	LT SUBODH CH DEY	General	Male	Hindu	67	924773025824	WB/13/090/0174195	
456	17	Non - Slum	CHANDANA SUR	LT PRASANTA SUR	General	Female	Hindu	328	930704024809	WB/13/090/0174522	
457	17	Non - Slum	SHIBANI GHOSH	RANJIT GHOSH	General	Female	Hindu	191/500/B/	735101872705	CKW3813425	
458	17	Non - Slum	HASHI RANI MUKHERJEE	LT SWAPAN KR MUKHERJEE	General	Female	Hindu	373/18		WB/13/090/0174759	


 Chairman
 Barasat Municipality










Sl. No.	Ward No.	Slum / Non - Slum	Beneficiary Name	Father's / Husband's Name	Caste Category	Gender	Religions	Holding No.	Aadhaar No.	Voter Card No.	Photo
459	17	Non - Slum	BIMALA SHARMA	OMESH SHARMA	General	Female	Hindu	208/1	247153420577		
460	17	Non - Slum	SANKAR DUTTA	LT KUMUD DUTTA	SC	Male	Hindu	370/94/D	464001640022	CKW3806239	
461	17	Non - Slum	BIKASH ROY	LT SRIPATI RANJAN ROY	General	Male	Hindu	370/94/A/1	22260644162	WB/13/090/0108026	
462	17	Non - Slum	SUBRATA DEY	LT NARENDRANATH DEY	General	Male	Hindu			RQL1862945	
463	17	Non - Slum	KALPANA SARKAR	RATAN SARKAR	General	Female	Hindu	110/A	472743632189	RQL0913152	
464	17	Non - Slum	RAJ KUMAR SARKAR	LR SHISHIR SARKAR	General	Male	Hindu	110	204933706144	WB/13/090/0174574	
465	17	Non - Slum	PRODYUT ADHIKARY	LT BADAL ADHIKARY	General	Male	Hindu	53	594512227658	CKW4304920	
466	17	Non - Slum	BABUL PAUL	LT SURENDRANATH PAUL	General	Male	Hindu	370/98		CKW2766046	
467	17	Non - Slum	ANJU DUTTA CHOWDHURY	ADHIR CHOWDHURY CHOWDHURY	General	Female	Hindu	286		WB/13/090/0156243	





















Chairman
Parasai Municipality










Sl. No.	Ward No.	Slum / Non - Slum	Beneficiary Name	Father's / Husband's Name	Caste Category	Gender	Religions	Holding No.	Aadhaar No.	Voter Card No.	Photo
468	17	Non - Slum	PALTU NAG		General	Male	Hindu	370/82	391074972631	WB/13/090/0174043	
469	17	Non - Slum	HARIPADA BAYEN		SC	Male	Hindu	94		WB/13/090/0174149	
470	17	Non - Slum	SADHAN GHOSH	LT DILIP KR GHOSH	General	Male	Hindu	370/92		WB/13/090/0174396	
471	17	Non - Slum	SOMA DUTTA	NIKHIL DUTTA	General	Female	Hindu	370/54	393113888174	CKW2766731	
472	17	Non - Slum	KALIDASHI MONDAL	LT BHUSAN MONDAL	General	Female	Hindu	370/54		CKW0213652	
473	18	Non - Slum	KAMAL BISAWAS	LT SHYAM BALLAV BISAWAS	General	Male	Hindu	370/52/1		CKW2766442	
474	18	Non - Slum	DURGA BARMAN	LT GOPAL BARMAN	SC	Female	Hindu	333		WB/13/090/0174417	
475	18	Non - Slum	BABY SUTRADHAR	LT NRIPEN SUTRADHAR	SC	Female	Hindu	50	390300157267	WB/13/090/0174299	
476	18	Non - Slum	CHITTA PAUL	LT NISHIKANTA PAUL	OBC	Male	Hindu	373/46/2		TIQ1207307	











 Chairman
 Barasat Municipality










Sl. No.	Ward No.	Slum / Non - Slum	Beneficiary Name	Father's / Husband's Name	Caste Category	Gender	Religions	Holding No.	Aadhaar No.	Voter Card No.	Photo
477	18	Non - Slum	TARUN DUTTA	LT AJIT DUTTA	General	Male	Hindu			CKW2405579	
478	18	Non - Slum	KAMALA RANI PAUL	LT SURENDRANATH PAUL	OBC	Female	Hindu	370/98		WB/13/090/0174637	
479	18	Non - Slum	SUBHAS MONDAL	SUDHIR MONDAL	SC	Male	Hindu	370/56	856960214191	CKW0213355	
480	18	Non - Slum	DILIP SUTRADHAR	NITYANANDA SUTRADHAR	SC	Male	Hindu	50		CKW2767747	
481	18	Non - Slum	NEMAI DAS	LT MADAN CH DAS DAS	SC	Male	Hindu	52		WB/13/090/0174219	
482	18	Non - Slum	DILIP ROY	LT KRISHNAPADA ROY	General	Male	Hindu	45		WB/13/090/0174817	
483	18	Non - Slum	SHYAMAL AICH	LT NETAIPADA AICH	OBC	Male	Hindu	370/99		CKW2724904	
484	18	Non - Slum	BISHNUPADA AICH	LT NETAIPADA AICH	OBC	Male	Hindu	370/99		CKW2724912	
485	18	Non - Slum	ARUN KR DAS	JIBAN DAS	General	Male	Hindu	373/49	524773427122	CKW4703237	










Sl. No.	Ward No.	Slum / Non - Slum	Beneficiary Name	Father's / Husband's Name	Caste Category	Gender	Religions	Holding No.	Aadhaar No.	Voter Card No.	Photo
486	18	Non - Slum	SUJAN BISWAS	PRAKASH BISWAS	SC	Male	Hindu	370/41		CKW4705091	
487	18	Non - Slum	KHUKU RANI DEY	KESTA DEY	SC	Female	Hindu	370/73	525211056546	WB/13/090/0174760	
488	18	Non - Slum	SHYAMAL DAS	LT PALASH DAS	SC	Male	Hindu	370/61		RQL1244870	
489	18	Non - Slum	GURUCHAND BASU	LT KALIPADA BASU	SC	Male	Hindu	370/57		CKW3724052	
490	18	Non - Slum	TARUN MONDAL	RANAJIT MONDAL	SC	Male	Hindu		900135616141	WB/13/090/0174243	
491	18	Non - Slum	DUSHANTA MALLICK	BHUBAN MALLICK	SC	Male	Hindu			WB/13/090/0174849	
492	18	Non - Slum	DUSHANTA MALLICK	BHUBAN MALLICK	SC	Male	Hindu			WB/13/090/0174849	
493	18	Non - Slum	BISWANATH MALLICK	BHUBAN MALLICK	General	Male	Hindu	129/1		CKW4704383	
494	18	Non - Slum	SANJAY BANIK	LT NARAYAN BANIK	SC	Male	Hindu	33/1	678362964980	RQL1089606	










Sl. No.	Ward No.	Slum / Non - Slum	Beneficiary Name	Father's / Husband's Name	Caste Category	Gender	Religions	Holding No.	Aadhaar No.	Voter Card No.	Photo
495	18	Non - Slum	MANTU PATRA	LT ANIL PATRA	SC	Male	Hindu	370/54	232259278274		
496	18	Non - Slum	AMARENDRA DEBNATH	LT BANIKANTA DEBNATH	General	Male	Hindu	391/495/C/		CKW5095039	
497	18	Non - Slum	PRABHAT NANDI	LT PARITOSH NANDI	General	Male	Hindu	69	281162450407	WB/13/090/0174432	
498	18	Non - Slum	KARTICK DAS	LT KANAILAL DAS	General	Male	Hindu	370/81/1/2		CKW2406874	
499	18	Non - Slum	BIMAL PANDEY	LT SITARAM PANDEY	General	Male	Hindu	325	905117470859	WB/13/090/0174724	
500	19	Non - Slum	ANANDA SAHA	LT PIYARI SAHA	General	Male	Hindu	370/92	422559836797	WB/13/090/0174781	
501	19	Non - Slum	SUBRATA KARMAKAR	LT NAGENDRANATH KARMAKAR	General	Male	Hindu	1438	828443374390	WB/13/090/0144245	
502	19	Non - Slum	MIRA KARMAKAR	LT NAGENDRANATH KARMAKAR	OBC	Female	Hindu	1438		CKW2408169	
503	19	Non - Slum	BANAMALI KARMAKAR	LT NAGENDRA KARMAKAR	OBC	Male	Hindu	1438	988390855004	WB/13/090/0144208	










Sl. No.	Ward No.	Slum / Non - Slum	Beneficiary Name	Father's / Husband's Name	Caste Category	Gender	Religions	Holding No.	Aadhaar No.	Voter Card No.	Photo
504	19	Non - Slum	MADHAB KARMAKAR	LT PANCHUGOPAL KARMAKAR	General	Male	Hindu	1238		CKW2407393	
505	19	Non - Slum	TAPAS KARMAKAR	LT PANCHUGOPAL KARMAKAR	OBC	Male	Hindu	1562		WB/13/090/0144262	
506	19	Non - Slum	SANKAR GHOSH	LT MANAHAR GHOSH	General	Male	Hindu	1277/1		CKW0250266	
507	19	Non - Slum	KANAILAL DEY	LT MANINDRANATH DEY	General	Male	Hindu	1288	319187487938	WB/13/090/144044	
508	19	Non - Slum	PUSPA BISWAS	KALIPADA BISWAS	General	Female	Hindu	1292		CKW4716365	
509	19	Non - Slum	BAIDYANATH CHAKRABORTY	LT KALIDAS CHAKRABORTY	General	Male	Hindu	1294		WB/13/090/0144124	
510	19	Non - Slum	BIBHUTIRANJAN SAHA	LT KESHAB SAHA	General	Male	Hindu	250/208/4	261262448497	CKW2351971	
511	19	Non - Slum	SUBAL SARKAR	DHIREN SARKAR	General	Male	Hindu		229777294386	WB/13/090/0129569	
512	19	Non - Slum	SUDHIR DAS	LT DINABANDHU DAS	General	Male	Hindu	1250/200	285212830708	CKW2353365	

Sl. No.	Ward No.	Slum / Non - Slum	Beneficiary Name	Father's / Husband's Name	Caste Category	Gender	Religions	Holding No.	Aadhaar No.	Voter Card No.	Photo
513	19	Non - Slum	PRATUL BASU	LALIT CH BASU	General	Male	Hindu	1250/105	314228442875	WB/13/090/0129519	
514	19	Non - Slum	SANDHYA RANI DAS	LT SURENDRANATH DAS	SC	Female	Hindu	768	570747137348	CKW0199836	
515	19	Non - Slum	PRADIP DAS	SUREN DAS	General	Male	Hindu			CKW0199828	
516	19	Non - Slum	MONORANJAN SAHA	LT HARIDAS SAHA	General	Male	Hindu	1250/208/1	262228254457	WB/13/090/0126426	
517	19	Non - Slum	NITYANANDA DAS	LT HARALAL DAS	OBC	Male	Hindu	1250/178/1	974025056975	CKW4719480	
518	19	Non - Slum	ALOK DAS	LT NIRANJAN DAS	SC	Male	Hindu	1250/95/1/	231390499632	RQL0680355	
519	19	Non - Slum	SANDHYA BANIK	MINTU BANIK	General	Female	Hindu	250/208/6		CKW2749349	
520	19	Non - Slum	ANAJAN MONDAL	AMBIKA MONDAL	SC	Male	Hindu		76183433321	RQL0678805	
521	19	Non - Slum	PRODYUT DAS	LT BHABANATH DAS	OBC	Male	Hindu	1072/1	868408583159	CKW2340115	










Sl. No.	Ward No.	Slum / Non - Slum	Beneficiary Name	Father's / Husband's Name	Caste Category	Gender	Religions	Holding No.	Aadhaar No.	Voter Card No.	Photo
522	19	Non - Slum	LITAN DAS	LT KHOKAN DAS	General	Male	Hindu	795	350045666112	CKW2721819	
523	19	Non - Slum	PARITOSH DAS	LT NAREN DAS	SC	Male	Hindu	1249/31	257745147045	CKW2352524	
524	19	Non - Slum	NITAI CH DAS	LT BHABANATH DAS	OBC	Male	Hindu	1072	971319414356	CKW2760882	
525	19	Non - Slum	SAMIR KR DEY	LT HIRALAL DEY	General	Male	Hindu	1249/34	958671969865	CKW2351914	
526	19	Non - Slum	PARIMAL HAZRA	PRIYANATH HAZRA	General	Male	Hindu	1249/62	882737191873	CKW0014126	
527	19	Non - Slum	BIKASH DAS	LT NIRANJAN DAS	General	Male	Hindu	1249/63	820044978352	WB/13/090/0534574	
528	19	Non - Slum	DOLIRANI DAS	SATYA DAS	General	Female	Hindu	1249/63	217619053432	WB/13/090/0534119	
529	19	Non - Slum	GOBINDA DAS	LT DINABANDHU DAS	General	Male	Hindu	1249/62/1	526684298238	WB/13/090/0108676	
530	20	Slum	SRIKRISHNA SARKAR	LT BIMAL SARKAR	General	Male	Hindu	1251/122	650366760883	CKW2720688	










Sl. No.	Ward No.	Slum / Non - Slum	Beneficiary Name	Father's / Husband's Name	Caste Category	Gender	Religions	Holding No.	Aadhaar No.	Voter Card No.	Photo
531	20	Slum	PRABHAS CH DAS	LT BHABANATH DAS	General	Male	Hindu	1072	401848094794	WB/13/090/0129572	
532	20	Slum	NARAYAN GHOSH	LT LALIT MOHAN GHOSH	General	Male	Hindu	1250/107	267390917400	WB/13/090/0129375	
533	20	Slum	ARUNABHA BISWAS	RABINDRANATH BISWAS	OBC	Male	Hindu	250/208/4	762257760326	CKW2722148	
534	20	Slum	KABITA DAS MOJUMDER	KANU RANJAN DAS MOJUMDER	General	Female	Hindu	1130	545449331178	WB/13/090/0129403	
535	20	Slum	GANESH CH DEY	LT SUNIL KR DEY	General	Male	Hindu	1249/41	285399922916	WB/13/090/0120081	
536	20	Slum	RAGHUBIR SINGH	LT HARI SINGH	General	Male	Hindu			WB/13/090/0108144	
537	20	Slum	SHEFALI RANI MAJUMDER	LT NIRANJAN MAJUMDER	General	Female	Hindu	1250/2052		CKW0200683	
538	20	Slum	ARUN NARAYAN BOSE	KESHAB NARAYAN BOSE	General	Male	Hindu	1250/95	749070568509	WB/13/090/129406	
539	20	Slum	SUBHAS SARDAR	LT TARAK SARDAR	SC	Male	Hindu	1218		WB/13/090/0129568	

Sl. No.	Ward No.	Slum / Non - Slum	Beneficiary Name	Father's / Husband's Name	Caste Category	Gender	Religions	Holding No.	Aadhaar No.	Voter Card No.	Photo
540	20	Slum	SAIBYA MONDAL	LT AKHIL MONDAL	SC	Female	Hindu	965	253374270773	WB/13/090/129350	
541	20	Slum	PROBIR MUKHERJEE	LT DILIP MUKHERJEE	General	Male	Hindu	1249/52/2	890424593799	CKW2351906	
542	20	Slum	KALPANA ROY	LT DULAL ROY	General	Female	Hindu	1013	451395928944	WB/13/090/0129557	
543	20	Slum	KARTIK KUNDU	SURENDRANATH KUNDU	General	Male	Hindu	1249/35	824259787024	WB/13/090/0129261	
544	20	Slum	SHYAMAL SEN	LT NARAYAN SEN	General	Male	Hindu	1249/87/1	465421283496	WB/13/090/0129281	
545	20	Slum	SHILA DEY	LT SUNIL DEY	General	Female	Hindu	694/1	532091369582	WB/22/155/255197	
546	20	Slum	KISHOR DAS	LT ANIL DAS	General	Male	Hindu	694	783814610185	WB/22/155/255194	
547	20	Slum	RITA DAS	LT ANIL DAS	General	Female	Hindu	694	373034276198	DLR1511187	
548	20	Slum	LAXMI NARAYAN DAS	LT ANIL DAS	General	Male	Hindu	694	947775675215	WB/22/155/255214	










Sl. No.	Ward No.	Slum / Non - Slum	Beneficiary Name	Father's / Husband's Name	Caste Category	Gender	Religions	Holding No.	Aadhaar No.	Voter Card No.	Photo
549	20	Slum	SANDHYA MUKHERJEE	MILAN MUKHERJEE	General	Female	Hindu	1250/130	701160590306	CKW2353894	
550	20	Slum	ANJALI SARKAR	NIRMAL SARKAR	General	Female	Hindu	974		WB/13/090/0129276	
551	20	Slum	KALIDASI SARDAR	LT PRABHAS SARDAR	SC	Female	Hindu	1249/89		CKW2352730	
552	20	Slum	TAPAS DAS	LT NAREN DAS	SC	Male	Hindu	1249/1	719049191035	CKW4701454	
553	20	Slum	SUJATA KUNDU	LT MADHUSUDAN KUNDU	General	Female	Hindu	1250/172	665238357616	WB/13/090/129370	
554	20	Slum	NILIMA ROY	LT MONORANJAN ROY	SC	Female	Hindu	1250/151	296001570160	CKW0201095	
555	20	Slum	SUJIT HARI	SUBAL HARI	General	Male	Hindu	1250/171	328396481094	CKW2503274	
556	20	Slum	DUAL CH DAS	LT SURESH CH DAS	General	Male	Hindu	797		WB/13/090/0129414	
557	20	Slum	BACCHU DAS	LT HARIPADA DAS	SC	Male	Hindu	795	507437150710	WB/13/090/0129387	





















Sl. No.	Ward No.	Slum / Non - Slum	Beneficiary Name	Father's / Husband's Name	Caste Category	Gender	Religions	Holding No.	Aadhaar No.	Voter Card No.	Photo
558	20	Slum	MANAB NARAYAN BOSE	LT KESHAB NARAYAN BOSE	General	Male	Hindu	1250/95/2	387204697631	RQL0915157	
559	20	Slum	CHITTARANJAN SEN	LT JITENDRA SEN SEN	General	Male	Hindu	250/208/5	260822776397	CKW4701835	
560	20	Slum	SHANKAR MONDAL	LT BABURAM MONDAL	SC	Male	Hindu	1250/194		CKW2761526	
561	20	Slum	AJOY DUTTA	LT ABANIBHUSAN DUTTA	General	Male	Hindu	250/208/9		CKW2721637	
562	20	Slum	TARUN MAITRA	LT SUDHIR MAITRA	General	Male	Hindu	1250/199/2	282098902399	WB/13/090/0096299	
563	20	Slum	GOUTAM ROY	LT AMAL KRISHNA ROY	OBC	Male	Hindu	864	988391078517	WB/13/090/0129139	
564	20	Slum	DIJUP ROY	LT AMAL KRISHNA ROY	OBC	Male	Hindu	864	775073293735	CKW2351849	
565	20	Slum	CHOTAN ROY	LT AMAL KRISHNA ROY	OBC	Male	Hindu	864	255485137464	WB/13/090/0129320	
566	20	Slum	SUCHITRA MONDAL	MRTIJUNOY MONDAL	General	Female	Hindu	1250/138/2		RQL1417286	

Sl. No.	Ward No.	Slum / Non - Slum	Beneficiary Name	Father's / Husband's Name	Caste Category	Gender	Religions	Holding No.	Aadhaar No.	Voter Card No.	Photo
567	20	Slum	GOBINDA GHOSH	LT SURENDRANATH GHOSH	General	Male	Hindu	250/208/5		WB/13/090/0129603	
568	20	Slum	SWAPAN BANIK	LT MANORANJAN BANIK	OBC	Male	Hindu	962	710245803268	WB/13/090/0129212	
569	20	Slum	UTTAM BANIK	LT MANORANJAN BANIK	OBC	Male	Hindu	962		CKW2351815	
570	20	Slum	GOBINDA BANIK	LT MONORANJAN BANIK	OBC	Male	Hindu	962	295458386657	CKW2352250	
571	20	Slum	GOPAL SARKAR	LT DHIRENDRANATH SARKAR	OBC	Male	Hindu	963	406396695351	WB/13/090/0129594	
572	20	Slum	ALOKE CHATTERJEE	SANJIB CHATTERJEE	OBC	Male	Hindu	250/208/31	366426240429	WB/13/090/0129325	
573	21	Slum	USHA RANI DAS	LT NETAI DAS	SC	Female	Hindu	1251/128		CKW2760866	
574	21	Slum	CHITTARANJAN DAS	LT SURESH CH DAS	OBC	Male	Hindu	797		WB/13/090/129093	
575	21	Slum	LAXMI DEBNATH	ASHOK DEBNATH	OBC	Female	Hindu	710	582351728009	CKW2352474	


 Chairman
 Barasat Municipality










Sl. No.	Ward No.	Slum / Non - Slum	Beneficiary Name	Father's / Husband's Name	Caste Category	Gender	Religions	Holding No.	Aadhaar No.	Voter Card No.	Photo
576	21	Slum	RAJARSHI DEY	SUSHIL DEY	OBC	Male	Hindu	694	807605478233	CKW4496139	
577	21	Slum	SUBRATA SAHA	LT SUBHASH SAHA	OBC	Male	Hindu	981		RQL0679472	
578	21	Slum	MRIDUL SHARMA	LT MANOMOHAN SHARMA	OBC	Male	Hindu	1250/208/8	725547899593	CKW2728822	
579	21	Slum	ASHIM KR ROY	LT DHIRENDRANATH ROY	OBC	Male	Hindu	41/2/1	967836593601	WB/13/090/0132800	
580	21	Slum	DIPALI RAHA	LT SUNIL RAHA	OBC	Female	Hindu	227/12	422262145743	WB/13/090/0132134	
581	21	Slum	SABITA DUTTA	LT AMAR KRISHNA DUTTA	OBC	Female	Hindu		752782961066	WB/13/090/0132339	
582	21	Slum	BANDANA ROY	GAUTAM ROY	OBC	Female	Hindu			CKW2729360	
583	21	Slum	JAYA DEY	BIJAY DEY	OBC	Female	Hindu	22	333185191973	WB/13/090/132167	
584	21	Slum	DAKHINESWAR DAS	LT KUNJA BIHARI DAS	OBC	Male	Hindu	993/1	288138029763	HVD0193201	

Sl. No.	Ward No.	Slum / Non - Slum	Beneficiary Name	Father's / Husband's Name	Caste Category	Gender	Religions	Holding No.	Aadhaar No.	Voter Card No.	Photo
585	21	Slum	KAMAL KR DUTTA	LT RANJIT DUTTA	OBC	Male	Hindu	18	822864265505	WB/13/090/0132278	
586	21	Slum	AMARKANTI CHANDA	LT TRAILOKYANATH CHANDA	OBC	Male	Hindu		299819840910	WB/13/090/0132020	
587	21	Slum	ASHOKE ROY	LT DHIRENDRANATH ROY	General	Male	Hindu	233	705656218959	WB/13/090/0132335	
588	21	Slum	DIPAK KR BISHNU	LT UPENDRANATH BISHNU	General	Male	Hindu	32/1	691475140450	WB/13/090/0132127	
589	21	Slum	GOUR CH BHATTACHARJEE	LT AMAL BHATTACHARJEE	General	Male	Hindu	20/2	614168136563	CKW3801529	
590	21	Slum	RATAN DAS	LT JATINDRA DAS	General	Male	Hindu	23	518125021147	WB/13/090/0132004	
591	21	Slum	TAPAN DAS	LT JATINDRANATH DAS	General	Male	Hindu	23	598361476665	CKW0016949	
592	21	Slum	MANTU THAKUR	LT BISWANATH THAKUR	SC	Male	Hindu		493394050757	WB/13/090/132410	
593	21	Slum	SUMITRA ROY	ASIM KR ROY	General	Female	Hindu	41/2	786201574748	CKW3801042	










Sl. No.	Ward No.	Slum / Non - Slum	Beneficiary Name	Father's / Husband's Name	Caste Category	Gender	Religions	Holding No.	Aadhaar No.	Voter Card No.	Photo
594	21	Slum	SANTOSH RAHA	LT SUNIL RAHA	General	Male	Hindu		415451101710	WB/13/090/0132279	
595	21	Slum	GOURANGA BHADRA	ANIL BHADRA	General	Male	Hindu	1230/1/1	278813694667	CKW0221218	
596	21	Slum	PARTHAPRATIM GHOSH	LT NEMAI GHOSH	General	Male	Hindu	67		RQL0679951	
597	21	Slum	SANTU DAS	DILIP DAS	General	Male	Hindu		590413957087	RQL1249523	
598	21	Slum	GAUTAM KAR	LT BIMAL KAR	OBC	Male	Hindu	4/3		RQL1711571	
599	21	Slum	ANIL KR DEY	LT SURENDRA DEY	General	Male	Hindu	06	344191501246	WB/13/090/0132290	
600	21	Slum	NANDA CHOWDHURY	SURANJAN CHOWDHURY	General	Male	Hindu		852219202880	WB/13/090/0132507	
601	21	Slum	MOLOY GOSWAMI	LT DEBABRATA GOSWAMI	General	Male	Hindu	50		WB/13/090/0132164	
602	21	Slum	MILAN BAKSHI	LT SUNIL RANJAN BAKSHI	General	Male	Hindu	225	684528486517	WB/13/090/0132456	










7



Sl. No.	Ward No.	Slum / Non - Slum	Beneficiary Name	Father's / Husband's Name	Caste Category	Gender	Religions	Holding No.	Aadhaar No.	Voter Card No.	Photo
603	21	Slum	GOURANGA DAS	NIRAPADA DAS	SC	Male	Hindu	40	835946116888	CKW3801818	
604	22	Slum	BIBEK PAUL	LT ARUN PAUL	General	Male	Hindu	666/4	982273247497	CKW0305466	
605	22	Slum	RATAN ROY	LT BISWAMBHAR ROY	General	Male	Hindu	672	686537021991	CKW3802055	
606	22	Slum	KAMALESH SAHA	LT ASUTOSH SAHA	General	Male	Hindu	227/12/3	543981696455	WB/13/090/0132105	
607	22	Slum	TRIDIP GHOSH	NAMAI GHOSH	General	Male	Hindu	67	789570085276	WB/13/090/0132462	
608	22	Slum	MIRINAL KANTI GHOSH	LT SHAKTIPADA GHOSH	General	Male	Hindu	666/2	263419538667	WB/13/090/0132198	
609	22	Slum	BABLU DAS	LT SANTI RANJAN DAS	General	Male	Hindu	666/3		CKW2406270	
610	22	Slum	KALYANI SEN	LT GOLOK SEN	General	Female	Hindu	250/1	689982408324	WB/13/090/0630343	
611	22	Slum	CHHAYA RANI KAR	LT BIMAL KAR	OBC	Female	Hindu	4/3		RQL0933812	

Chairman
Barasat Municipality










Sl. No.	Ward No.	Slum / Non - Slum	Beneficiary Name	Father's / Husband's Name	Caste Category	Gender	Religions	Holding No.	Aadhaar No.	Voter Card No.	Photo
612	22	Slum	KALIPRASANNA DUTTA	LT ABHIRAM DUTTA	SC	Male	Hindu	26/3	464412217286	CKW3801644	
613	22	Slum	RATAN DEY	LT ADHIR CH DEY	General	Male	Hindu	26/3	360268507092	CKW3802212	
614	22	Slum	MANJU DEY	LT ARUN DEY	General	Female	Hindu		867716646350	WB/13/090/132362	
615	22	Slum	AMAL CH DAS	LT MADHUSUDAN DAS	SC	Male	Hindu		367804018308	WB/13/090/0132114	
616	22	Slum	NIRAPADA DAS	BROJOMOHAN DAS	General	Male	Hindu	40	633119466700	CKW0217998	
617	22	Slum	NITYANANDA DAS	NIRAPADA DAS	SC	Male	Hindu	40	985329242478	CKW3801826	
618	22	Slum	NIRASHA SAHA	LT BENUGOPAL SAHA	General	Female	Hindu		800754450730	CKW0220772	
619	22	Slum	DULAL SAHA	UPENDRA SAHA	General	Male	Hindu		646263560696	WB/13/090/0132113	
620	22	Slum	SAHADEB HORE	LT GOURPADA HORE	General	Male	Hindu	4/4	252564458707	CKW5095393	

Sl. No.	Ward No.	Slum / Non - Slum	Beneficiary Name	Father's / Husband's Name	Caste Category	Gender	Religions	Holding No.	Aadhaar No.	Voter Card No.	Photo
621	22	Slum	SOVA RANI MONDAL	BIJOY KR MONDAL	General	Female	Hindu	3/31	502409037299	RQL1249986	
622	22	Slum	KANAK BALA	LT GANAPATI BALA	General	Female	Hindu		350483184433	CKW5095369	
623	22	Slum	MANOJ SARDAR	LT BHABASINDHU SARDAR	General	Male	Hindu			CKW0308817	
624	22	Slum	NIBARAN DEY	ANIL DEY	General	Male	Hindu		965732414041	WB/13/090/0132541	
625	22	Slum	AJOY KR DAW	LT NARENDRANATH DAW	OBC	Male	Hindu	258		CKW0218495	
626	22	Slum	PARITOSH KR DUTTA	KALUPRASANNA DUTTA	General	Male	Hindu			RQL0682807	
627	22	Slum	KRISHNENDU ROY	SHYAMALENDU ROY	General	Male	Hindu	61	404409555547	WB/13/090/0132086	
628	22	Slum	PRASENJIT ROY	SHYAMALENDU ROY	General	Male	Hindu	62	752248158940	WB/13/090/0132266	
629	22	Slum	PUTUL AICH	UTTAM AICH	General	Female	Hindu	50/208/16		WB/13/090/135430	





















Chairman










Gersal Municipality

Sl. No.	Ward No.	Slum / Non - Slum	Beneficiary Name	Father's / Husband's Name	Caste Category	Gender	Religions	Holding No.	Aadhaar No.	Voter Card No.	Photo
630	22	Slum	DEBASISH MONDAL	MANABENDRA MONDAL	General	Male	Hindu	1213	862504458972	CKW4701587	
631	22	Slum	SANDHYA MONDAL	LT HARIPADA MONDAL	SC	Female	Hindu	1250/208/7		CKW2722312	
632	22	Slum	USHA RANI SAMADDAR	LT SURENDRANATH SAMADDAR	General	Female	Hindu	1249/85		CKW2759488	
633	22	Slum	BISWAJIT SARKAR	LT RAMKRISHNA SARKAR	General	Male	Hindu	1251/121	590505121236	RQL1248442	
634	22	Slum	NIRMAL CHOWDHURY	LT ATUL CHOWDHURY	General	Male	Hindu	688	493388260615	WB/13/090/0132376	
635	22	Slum	SADHAN KR SARKAR	LT KALIDAS SARKAR	General	Male	Hindu	297/22/3	451220044599	RQL1335611	
636	22	Slum	SEFALI CHOWDHURY	LT JAGANNATH CHOWDHURY	General	Male	Hindu	253		WB/13/090/0132372	
637	22	Slum	RITA BAKSHI	LT SHYAMAL BAKSHI	SC	Female	Hindu	225	591958134176	WB/13/090/0132207	
638	22	Slum	GOURI KAR	SACHIN KAR	SC	Female	Hindu	253		WB/13/090/0132308	











 Chairman
 Barasat Municipality










Sl. No.	Ward No.	Slum / Non - Slum	Beneficiary Name	Father's / Husband's Name	Caste Category	Gender	Religions	Holding No.	Aadhaar No.	Voter Card No.	Photo
639	22	Slum	SANGITA SHARMA	SANJAY SHARMA	SC	Female	Hindu	297/22/1			
640	22	Slum	SANGITA SHARMA	SANJOY SHARMA	SC	Female	Hindu	297/22/1			
641	22	Slum	ARUN DAS	AMULYA DAS	SC	Male	Hindu	1250/166/7		WB/13/090/132538	
642	22	Slum	AMIT DEY	SUBHAS DEY	SC	Male	Hindu	702		WB/13/090/0126397	
643	22	Slum	DEBASHISH BISWAS	LT BARUN KANTI BISWAS	General	Male	Hindu	704		WB/13/090/0126639	
644	22	Slum	SOURMEN SUR	LT NITIPADA SUR	OBC	Male	Hindu	154	808908922140	WB/13/090/0132484	
645	22	Slum	SOUREN SUR	LT NITIPADA SUR	OBC	Male	Hindu	154/2		WB/13/090/0132014	
646	23	Non - Slum	SADHAN KR DUTTA	LT MANINDRANATH DUTTA	OBC	Male	Hindu	227/9	767622527644	WB/13/090/132038	
647	23	Non - Slum	PIJUSH KANTI BISWAS	LT NIRMAL KANTI BISWAS	SC	Male	Hindu	1251/124	286345029061	WB/13/090/0129601	










Sl. No.	Ward No.	Slum / Non - Slum	Beneficiary Name	Father's / Husband's Name	Caste Category	Gender	Religions	Holding No.	Adhaar No.	Voter Card No.	Photo
648	23	Non - Slum	GOBINDA ROY	LT SANTOSH ROY	General	Male	Hindu		674387631286	CKW0196782	
649	23	Non - Slum	DIPANKAR KAR	LT BIMAL KAR	OBC	Male	Hindu	822/1	712053652379	RQL0933820	
650	23	Non - Slum	SAMIR KR BASU	LT HARISH CH BASU	General	Male	Hindu	1249/23	766983827020	CKW2720175	
651	23	Non - Slum	SANDHYA MONDAL	LT BIMAL MONDAL	SC	Female	Hindu		732308798081	CKW4063483	
652	23	Non - Slum	DAYA PAIN	LT SUNIL KR PAIN	General	Female	Hindu	759		WB/13/090/0126404	
653	23	Non - Slum	DEBABRATA PAIN	LT KANAILAL PAIN	General	Male	Hindu	1250/208/9		WB/13/090/0126548	
654	23	Non - Slum	TAPAS DAS	LT SAILEN DAS	General	Male	Hindu	249/10/2/		RQL1593896	
655	23	Non - Slum	SUKUMAR GHOSH	LT SANYASI GHOSH	General	Male	Hindu		866484505931	CKW3802162	
656	23	Non - Slum	ANIL SARKAR	LT JITENDARA SARKAR	General	Male	Hindu		643607652632	WB/13/090/0174056	

Sl. No.	Ward No.	Slum / Non - Slum	Beneficiary Name	Father's / Husband's Name	Caste Category	Gender	Religions	Holding No.	Aadhaar No.	Voter Card No.	Photo
657	23	Non - Slum	SAHADEB DAS	LT RABINDRA DAS	General	Male	Hindu		752613827183	WB/13/090/0108116	
658	23	Non - Slum	SWADESH DEY	LT MANINDRA DEY	General	Male	Hindu			CKW3801271	
659	23	Non - Slum	TAPAN DEY	LT MANINDRA KR DEY	General	Male	Hindu		285291721935	CKW2352698	
660	23	Non - Slum	SUDIPTA KR MRIDHA	NIRANJAN MRIDHA	SC	Male	Hindu	250/208/4	945440744160	RQL1248301	
661	23	Non - Slum	JHARNA DAS	LT BISWANATH DAS	OBC	Female	Hindu	1249/86	924016992770	WB/13/090/0126576	
662	23	Non - Slum	HIRAK SANKHARI	LT HARENDRANATH SANKHARI	SC	Male	Hindu			CKW2340057	
663	23	Non - Slum	NITYA RANJAN BISWAS	LT TARAPADA BISWAS	General	Male	Hindu	1103/1		CKW4688818	
664	23	Non - Slum	ABHIJIT DAS	BIRAJ KRISHNA DAS	OBC	Male	Hindu	101	976631587845	CKW4705513	
665	23	Non - Slum	BIRAJ KRISHNA DAS	AMULYA DAS	General	Male	Hindu	101	848013904899	WB/13/090/0132461	











 Chairman
 Barasat Municipality










Sl. No.	Ward No.	Slum / Non - Slum	Beneficiary Name	Father's / Husband's Name	Caste Category	Gender	Religions	Holding No.	Aadhaar No.	Voter Card No.	Photo
666	23	Non - Slum	PADYA DEY	LT MANIK DEY	General	Female	Hindu	805		WB/13/090/0126302	
667	23	Non - Slum	UTTAM CHANDA	LT JIBAN KRISHNA CHANDA	General	Male	Hindu	701	640777186805	CKW2353860	
668	23	Non - Slum	KABITA BISWAS	LT SATYA RANJAN BISWAS	General	Female	Hindu	703	345756479387	CKW2720120	
669	23	Non - Slum	KHOKON CH BHOWMIK	LT RASIKLAL BHOWMIK	OBC	Male	Hindu	786/1		WB/13/090/0126258	
670	23	Non - Slum	NARAYAN DUTTA	LT RAKHAL DUTTA	OBC	Male	Hindu		716322627734	WB/13/090/0126226	
671	23	Non - Slum	TAPAS DUTTA	LT MANINDRANATH DUTTA	OBC	Male	Hindu	227/9	608259242262	WB/13/090/132005	
672	23	Non - Slum	MAINAK DUTTA	KALIPRASANNA DUTTA	General	Male	Hindu			CKW3801479	
673	23	Non - Slum	MADHAB AICH	NEMAILAL AICH	OBC	Male	Hindu		496284011403	WB/13/090/0129307	
674	23	Non - Slum	DEBASISH AICH	NEMAILAL AICH	OBC	Male	Hindu	1250/191/9	485848657413	CKW2760395	










Sl. No.	Ward No.	Slum / Non - Slum	Beneficiary Name	Father's / Husband's Name	Caste Category	Gender	Religions	Holding No.	Aadhaar No.	Voter Card No.	Photo
675	24	Non - Slum	PRAKASH PAUL	PRAFULLA PAUL	OBC	Male	Hindu	1250/119/6	948007592557	RQL1711050	
676	24	Non - Slum	SANKARI MITRA	LT CHANDAN MITRA	General	Female	Hindu	1250/191/2		CKW2340339	
677	24	Non - Slum	MALINA RANI DAS	SUHRID RANJAN DAS	General	Female	Hindu	1138		CKW2340487	
678	24	Non - Slum	NIRAPADA MONDAL	UPENDRA MONDAL	SC	Male	Hindu	250/208/24	921914037028	JHN0966291	
679	24	Non - Slum	RABIN SEN	LT GOPAL SEN	General	Male	Hindu		968005258559	WB/13/090/126264	
680	24	Non - Slum	SUJIT DAS	PARIMAL DAS	General	Male	Hindu	1250/206/1	486023909293	WB/13/090/126629	
681	24	Non - Slum	BISWAJIT DAS	PARIMAL DAS	SC	Male	Hindu	1251/113		CKW2340834	
682	24	Non - Slum	PARESHNATH SAHA	LT SURENDRANATH SAHA	General	Male	Hindu	1249/20		CKW2340545	
683	24	Non - Slum	UTTAM MUKHERJEE	NEPAL MUKHERJEE	General	Male	Hindu	776/1	208148186758	CKW2759389	










Sl. No.	Ward No.	Slum / Non - Slum	Beneficiary Name	Father's / Husband's Name	Caste Category	Gender	Religions	Holding No.	Aadhaar No.	Voter Card No.	Photo
684	24	Non - Slum	MANA DAS	LT AJIT DAS	General	Male	Hindu	1249/29	865648370031	CKW2352987	
685	24	Non - Slum	PARUL RANI DUTTA	LT SHIBNATH DUTTA	General	Female	Hindu	756		CKW2341006	
686	24	Non - Slum	BILASBATI SAMANTA	LT RATIKANTA SAMANTA	General	Female	Hindu	1249/12		CKW2341071	
687	24	Non - Slum	ARATI HAZRA	LT KAMAL KRISHNA HAZRA	General	Female	Hindu	711		CKW2352565	
688	24	Non - Slum	PRADIP KR DAS	ARUN CH DAS	General	Male	Hindu	1250/150/1	700310486606	CDK2718864	
689	24	Non - Slum	TARAKNATH SHAW	LT SANATAN SHAW	General	Male	Hindu	753		CKW2340131	
690	24	Non - Slum	BHOLANATH SAHA	HARIDAS SAHA	General	Male	Hindu	1251/115	251243990801	CKW2340370	
691	24	Non - Slum	GAUTAM MUKHERJEE	LT NEPAL CH MUKHERJEE	General	Male	Hindu	776	440170395835	CKW2340537	
692	24	Non - Slum	RATAN KR DAS	HEMANTA DAS	OBC	Male	Hindu	714		CKW2758498	











 Chairman
 Barisal Municipality


Sl. No.	Ward No.	Slum / Non - Slum	Beneficiary Name	Father's / Husband's Name	Caste Category	Gender	Religions	Holding No.	Aadhaar No.	Voter Card No.	Photo
693	24	Non - Slum	GOUTAM DAS	LT MAHENDRA DAS	OBC	Male	Hindu	714		CKW0195291	
694	24	Non - Slum	BINOY MONDAL	LT BHUPATI MONDAL	SC	Male	Hindu	1049	777056216044	WB/13/090/0126637	
695	24	Non - Slum	ASHOKE HALDER	LT AMULYA HALDER	General	Male	Hindu	784	261981301676	WB/13/090/126152	
696	24	Non - Slum	AVA ROY	DIPANKAR ROY	General	Female	Hindu	1249/11		WB/13/090/0126235	
697	24	Non - Slum	MANIKA CHATTERJEE	PRABIR CHATTERJEE	General	Female	Hindu			WB/13/090/126322	
698	24	Non - Slum	BIJOYA SAHA	SAXHANATH SAHA	General	Female	Hindu	1251/127	968824841793	WB/13/090/0410061	
699	24	Non - Slum	PROBHAT BHOWMIK	LT RASIK LAL BHOWMIK	OBC	Male	Hindu	786/2		WB/13/090/126278	
700	24	Non - Slum	SANJOY GHOSH	HARIPADA GHOSH	General	Male	Hindu	739/1	950771978056	CKW2719623	
701	24	Non - Slum	SHAMPA DEBNATH	LT SAGAR DEBNATH	SC	Female	Hindu	790	491628889077	CKW2719946	










Sl. No.	Ward No.	Slum / Non - Slum	Beneficiary Name	Father's / Husband's Name	Caste Category	Gender	Religions	Holding No.	Aadhaar No.	Voter Card No.	Photo
702	24	Non - Slum	NILIMA BISWAS	LT SACHIN BISWAS	SC	Female	Hindu	250/208/3	430100420620	CKW0196154	
703	24	Non - Slum	DILIP BISWAS	LT BUOY KRISHNA BISWAS	SC	Male	Hindu	771	484585239916	CKW5093927	
704	24	Non - Slum	RINA SARKAR	LT RAMKIRISHANA SARKAR	General	Female	Hindu	1250/120		CKW2759611	
705	25	Non - Slum	SUBAL PAUL	LT JOGENDRANATH PAUL	OBC	Male	Hindu	761	250766695539	WB/13/090/0129303	
706	25	Non - Slum	MOLOY MONDAL	MANABENDRA MONDAL	General	Male	Hindu	1211		CKW2721678	
707	25	Non - Slum	ASISH MONDAL	MANABENDRA MONDAL	General	Male	Hindu	1212		CKW2722395	
708	25	Non - Slum	SHYAMAL KAR	LT MOTILAL KAR	General	Male	Hindu		895020110499	CKW2340594	
709	25	Non - Slum	PROVA BOSE	LT JAYANTA BOSE	General	Female	Hindu	813	731019178034	WB/13/090/0129188	
710	25	Non - Slum	DEBASISH BARDHAN	LT KARTICK BARDHAN	General	Male	Hindu	1250/92		CKW2353811	










Sl. No.	Ward No.	Slum / Non - Slum	Beneficiary Name	Father's / Husband's Name	Caste Category	Gender	Religions	Holding No.	Aadhaar No.	Voter Card No.	Photo
711	25	Non - Slum	SNEHASHISH BARDHAN	LT KARTICK BARDHAN	General	Male	Hindu	1250/92	908038960394	CKW2722064	
712	25	Non - Slum	MANIK DAS	LT SUREN DAS	General	Male	Hindu	1230/1/B		WB/13/090/0129305	
713	25	Non - Slum	RATAN DAS	LT SUREN DAS	SC	Male	Hindu	1230/1/B		WB/13/090/0129167	
714	25	Non - Slum	PUSPA RANI DAS	SUBHASH DAS	General	Female	Hindu	1082		CKW197525	
715	25	Non - Slum	SOMEN HALDER	PRAKASH HALDER	SC	Male	Hindu	935/1	241246817297	CKW2805307	
716	26	Non - Slum	BINOY ROY	T SANTOSH ROY	General	Male	Hindu	1249/30		CKW2352970	
717	26	Non - Slum	GOPAL DAS	SRIKANTA DAS	SC	Male	Hindu	1249/73/1	202570741441	CKW2337376	
718	26	Non - Slum	BIPLAB DAS	LT JANARDAN DAS	General	Male	Hindu	1214		CKW2721801	
719	26	Non - Slum	REBA RANI BISWAS	LT BIMAL KR BISWAS	General	Female	Hindu	765			










Sl. No.	Ward No.	Slum / Non - Slum	Beneficiary Name	Father's / Husband's Name	Caste Category	Gender	Religions	Holding No.	Aadhaar No.	Voter Card No.	Photo
720	26	Non - Slum	ASHOKE ROY	LT SANTOSH ROY	General	Male	Hindu	1249/30	207409348825	CKW2340610	
721	26	Non - Slum	TAPAS GUHA	LT NIRMAL CH GUHA	General	Male	Hindu	801		CKW0316877	
722	26	Non - Slum	JAGADISH DAS	LT SHASHADHAR DAS	General	Male	Hindu	1250/208/5	959389712439	WB/13/090/126349	
723	26	Non - Slum	BISHNUPADA BHOWMIK	LT RASIKLAL BHOWMIK	OBC	Male	Hindu	786/3		WB/13/090/0126628	
724	26	Non - Slum	SANDHYA GHOSH	SURYAKANTA GHOSH	SC	Female	Hindu	782	606369049751	CKW2340990	
725	26	Non - Slum	SILA KAR	SUBAL KAR	General	Female	Hindu	770/2		WB/13/090/0126613	
726	26	Non - Slum	GOUTAM ROY	LT CHITTARANJAN ROY	General	Male	Hindu	778		WB/13/090/0126312	
727	26	Non - Slum	PROMILA KAR	LT SUBHAS KAR	General	Female	Hindu	783		WB/13/090/0126633	
728	26	Non - Slum	CHANDI RANI DAS	LT DULAL DAS	General	Female	Hindu	743	432205489618	CKW2353144	










Sl. No.	Ward No.	Slum / Non - Slum	Beneficiary Name	Father's / Husband's Name	Caste Category	Gender	Religions	Holding No.	Aadhaar No.	Voter Card No.	Photo
729	26	Non - Slum	ASHOK KR DEBNATH	LT SUDHIR KR DEBNATH	General	Male	Hindu	741/1		CKW2353373	
730	26	Non - Slum	TAPASI ROY	TARAK ROY	SC	Female	Hindu	746	920801369876	CKW4495768	
731	26	Non - Slum	RAMESH DAS	LT FATIK DAS	SC	Male	Hindu	1249/25		CKW2353795	
732	26	Non - Slum	SUDHA ROY	BIMAL ROY	SC	Female	Hindu	716	426558605760	WB/13/090/0126551	
733	26	Non - Slum	DURGAPADA PAUL	LT HAZARI PAUL	OBC	Male	Hindu	740	691494976787	CKW2720993	
734	26	Non - Slum	AMAL DAS	LT MONOHAR DAS	SC	Male	Hindu	777		RQL1248582	
735	26	Non - Slum	SANTOSH DAS	LT MONOHAR DAS	SC	Male	Hindu	777	325276675534	WB/13/090/126606	
736	26	Non - Slum	NIRMAL DAS	LT MONOHAR DAS	SC	Male	Hindu	777		WB/13/090/0126605	
737	26	Non - Slum	KANAKLATA DAS	LT MONOHAR DAS	SC	Female	Hindu	777		WB/13/090/0126561	


 Chairman
 Barasat Municipality










Sl. No.	Ward No.	Slum / Non - Slum	Beneficiary Name	Father's / Husband's Name	Caste Category	Gender	Religions	Holding No.	Aadhaar No.	Voter Card No.	Photo
738	26	Non - Slum	SUKDEB ROY	LT AUROBINDA ROY	SC	Male	Hindu	781	620432906223	WB/13/090/0126311	
739	26	Non - Slum	BISWAJIT KAR	SUBAL KAR	General	Male	Hindu		835273451135	CKW2759835	
740	26	Non - Slum	RABIN DEY	LT NARAYAN CH DEY	General	Male	Hindu	927		WB/13/090/0126118	
741	26	Non - Slum	TARAK DEY	LT NARAYAN CH DEY	General	Male	Hindu	783	296146878346	WB/13/090/0126060	
742	26	Non - Slum	BAPI MAJUMDER	LT DHIREN MAJUMDER	General	Male	Hindu	748		WB/13/090/0126592	
743	26	Non - Slum	PRASANTA DAN	LT SURENDRANATH DAN	General	Male	Hindu			WB/13/090/0126614	
744	26	Non - Slum	SACHIN KARMAKAR	DULAL KARMAKAR	General	Male	Hindu	1250/191/1	832565200276	RQL1249374	
745	27	Slum	SIKHA RANI DAS	LT PANKAJ DAS	General	Female	Hindu	N/29		CKW0615146	
746	27	Slum	JANARDHAN DAS	LT GUPI DAS	General	Male	Hindu	N/29		WB/13/090/0396068	










Sl. No.	Ward No.	Slum / Non - Slum	Beneficiary Name	Father's / Husband's Name	Caste Category	Gender	Religions	Holding No.	Aadhaar No.	Voter Card No.	Photo
747	27	Slum	NIMAI MITRA	LT HARISH CH MITRA	General	Male	Hindu	N/34		CKW4076527	
748	27	Slum	KANAI MITRA	LT HARISH CH MITRA	General	Male	Hindu	N/34		WB/13/090/0396425	
749	27	Slum	BISWAJIT DEY	LT AMULYA KR DEY	General	Male	Hindu	44		CKW0612697	
750	27	Slum	JAHAR DUTTA	LT PROMOTHO DUTTA	General	Male	Hindu	N/33		WB/13/090/0396413	
751	27	Slum	PRADIP SAHA	LT MANINDRANATH SAHA	General	Male	Hindu	33/1/A/1		WB/13/090/0396302	
752	27	Slum	HAREKRISHNA DAS	LT JATIL CH DAS DAS	General	Male	Hindu	57		CKW4798716	
753	27	Slum	GOURI DAS	LT JATIL CH DAS	General	Female	Hindu	57		CKW4076592	
754	27	Slum	MADHUSUDAN DAS	LT JATIL CH DAS	General	Male	Hindu	57		WB/13/090/395359	
755	27	Slum	DILIP KR BOSE	LT PRAVAT KR BOSE	General	Male	Hindu	37/1		CKW6143663	










Sl. No.	Ward No.	Slum / Non - Slum	Beneficiary Name	Father's / Husband's Name	Caste Category	Gender	Religions	Holding No.	Aadhaar No.	Voter Card No.	Photo
756	27	Slum	GOPAL CH BOSE	SAFALI BOSE	General	Male	Hindu	37/1		CKW0615729	
757	27	Slum	BISWANATH BOSE	LT PRAVAT KR BOSE	General	Male	Hindu	37/1		CKW2907426	
758	27	Slum	SANTOSH BOSE	LT PRAVAT BOSE	General	Male	Hindu	37/1		CKW0615716	
759	27	Slum	CHINMOY DEY	LT NARAYAN DEY	General	Male	Hindu	N/32		WB/13/090/396324	
760	27	Slum	AVIJIT BARDHAN	BIDYUT BARDHAN	General	Male	Hindu	208		CKW0622985	
761	27	Slum	SATYAJIT BARDHAN	BIDYUT KR BARDHAN	General	Male	Hindu	208		WB/13/090/0402011	
762	27	Slum	RANAJIT BARDHAN	BIDYUT KR BARDHAN	General	Male	Hindu	208		CKW0622969	
763	27	Slum	SHASTHI DAS	LT ANUKUL DAS	General	Male	Hindu	179/2/A		CKW3805314	
764	27	Slum	JHANTU DAS	LT ANUKUL DAS	General	Male	Hindu	179/2/A		WB/13/090/0402248	










Sl. No.	Ward No.	Slum / Non - Slum	Beneficiary Name	Father's / Husband's Name	Caste Category	Gender	Religions	Holding No.	Aadhaar No.	Voter Card No.	Photo
765	27	Slum	MINTU DAS	LT ANUKUL DAS	General	Male	Hindu	179/2/A		WB/13/090/0402221	
766	27	Slum	KAMALA GHOSH	LT GOBINDA GHOSH	General	Female	Hindu	87/2		WB/13/090/0399459	
767	28	Non - Slum	GOUTAM DAS	SANKAR DAS	General	Male	Hindu	82/1		WB/13/090/0399508	
768	28	Non - Slum	BIJAY DAS	SANKAR DAS	General	Male	Hindu	82/1		CKW2908382	
769	28	Non - Slum	ASHIS SAHA	LT CHITTARANJAN SAHA	General	Male	Hindu	42/1		WB/13/090/393023	
770	28	Non - Slum	SONA DAS	LT SANTIRANJAN DAS	General	Male	Hindu	40		WB/13/090/0399515	
771	28	Non - Slum	SANKAR DAS	LT DHANANJAY DAS	General	Male	Hindu	82/1		WB/13/090/399103	
772	28	Non - Slum	PUSPA RANI NANDY	LT ABANI BHUSHAN NANDY	General	Female	Hindu			CKW4074837	
773	28	Non - Slum	DULAL DAS	LT SURESH DAS	General	Male	Hindu	49		WB/13/090/0399750	











 Chairperson
 Barisal Municipality










Sl. No.	Ward No.	Slum / Non - Slum	Beneficiary Name	Father's / Husband's Name	Caste Category	Gender	Religions	Holding No.	Aadhaar No.	Voter Card No.	Photo
774	28	Non - Slum	NIVA RANI DAS	LT SURESH DAS	General	Female	Hindu	49		WB/13/090/0399190	
775	28	Non - Slum	PABITRA DEY	LT AVIJIT DEY	General	Male	Hindu			CKW3031069	
776	28	Non - Slum	SUMIT GHOSH	LT SUKUMAR GHOSH	General	Male	Hindu	83/A		CKW3806494	
777	28	Non - Slum	SUMIT GHOSH	LT SUKUMAR GHOSH	General	Male	Hindu	83/A		CKW3806494	
778	28	Non - Slum	SUBHAS DAS	LT SURESH CH DAS	General	Male	Hindu	49		WB/13/090/0399319	
779	28	Non - Slum	SUPRIYA DEY BHOWMICK	LT SUDARSAN DEY BHOWMICK	General	Female	Hindu	43/1		WB/13/090/0399885	
780	28	Non - Slum	MUKULI SARKAR	SAMAR SARKAR	General	Female	Hindu	325/1		CKW3026788	
781	28	Non - Slum	ASHUTOSH SHIL	LT RAMESH CH SHIL	General	Male	Hindu	323/3		CKW4533683	
782	28	Non - Slum	BISWANATH GHARAI	LT UPENDRA NATH GHARAI	General	Male	Hindu	131		WB/13/090/0387211	










Sl. No.	Ward No.	Slum / Non - Slum	Beneficiary Name	Father's / Husband's Name	Caste Category	Gender	Religions	Holding No.	Aadhaar No.	Voter Card No.	Photo
783	28	Non - Slum	AMAL DEY	LT SUDHIR DEY	General	Male	Hindu	146/1		WB/13/090/0387313	
784	28	Non - Slum	KAMAL DEY	LT SUDHIR CH DEY	General	Male	Hindu	146/3		WB/13/090/0387031	
785	28	Non - Slum	DILIP KR DAS	LTIJOGPAL DAS	General	Male	Hindu			WB/13/090/0387091	
786	28	Non - Slum	PARUL SAHA	LT BIPIN BIHARI SAHA	General	Female	Hindu	183		CKW3806346	
787	28	Non - Slum	AMAR KRISHNA BANIK	LT RUPCHAND BANIK	General	Male	Hindu	169		WB/13/090/0387299	
788	28	Non - Slum	SAMBHU PAUL	LT HARIPADA PAUL	General	Male	Hindu	169/A		CKW3805009	
789	28	Non - Slum	ARUP BOSE	LT DINESH CH BOSE	SC	Male	Hindu	110/3		WB/13/090/0387154	
790	28	Non - Slum	TAPAN DEY	LT SUDHIR KR DEY	SC	Male	Hindu	167/3		WB/13/090/0387325	
791	28	Non - Slum	PUTUL BHATTACHARYA	LT S. BHATTACHARYA	SC	Female	Hindu	251/4/1		WB/13/090/0387130	










Sl. No.	Ward No.	Slum / Non - Slum	Beneficiary Name	Father's / Husband's Name	Caste Category	Gender	Religions	Holding No.	Aadhaar No.	Voter Card No.	Photo
792	28	Non - Slum	ALOK KR BISWAS	LT AJIT KR BISWAS	SC	Male	Hindu	168		WB/13/090/6387197	
793	28	Non - Slum	TAMAL DAS	LT BIJOY KRISHNA DAS	SC	Male	Hindu	130		WB/13/090/0387261	
794	28	Non - Slum	SUBHAS KUNDU	LT KAMINI MOHAN KUNDU	SC	Male	Hindu	121/8		WB/13/090/0387042	
795	28	Non - Slum	PARITOSH SHIL	LT RAMESH CH SHIL	SC	Male	Hindu	323/3		CKW3026713	
796	28	Non - Slum	SANTOSH SHIL	LT RAMESH CH SHIL	SC	Male	Hindu	323/3		CKW3808615	
797	29	Non - Slum	MANATOSH SHIL	LT RAMESH CH SHIL	SC	Male	Hindu	323/3		CKW3026705	
798	29	Non - Slum	SAMBHU KARMAKAR	LT DULAL KARMAKAR	SC	Male	Hindu	280/8		WB/13/090/0402054	
799	29	Non - Slum	NIRMALA DAS	LT VANU CH DAS	SC	Female	Hindu	37/11		CKW3029790	
800	29	Non - Slum	SHIBAPADA ROY	LT GANGAPADA ROY	SC	Male	Hindu	40		CKW0472120	

Sl. No.	Ward No.	Slum / Non - Slum	Beneficiary Name	Father's / Husband's Name	Caste Category	Gender	Religions	Holding No.	Aadhaar No.	Voter Card No.	Photo
801	29	Non - Slum	SAMBHU ROY	SHIBAPADA ROY	SC	Male	Hindu	40		CKW2907590	
802	29	Non - Slum	SANJOY ROY	SHIBAPADA ROY	SC	Male	Hindu	40		CKW4077012	
803	29	Non - Slum	SK NAZRUL ISLAM	LT SK ALABI ISLAM	SC	Male	Muslim	31/3		WB/13/090/396251	
804	29	Non - Slum	HOUSEN ALI	LT SAIYAD ALI SARDAR	SC	Male	Muslim	29/A/3		WB/13/090/0396389	
805	29	Non - Slum	SK NUR ISLA M	LT ALAHI	SC	Male	Muslim	29/40		WB/13/090/0396252	
806	29	Non - Slum	SK IMAN ALI	SK FAKIR CHAND ALI	SC	Male	Muslim	34		RQL0881938	
807	29	Non - Slum	RAHIMA BIBI	AMIRUL KARIGAR	SC	Female	Muslim	34/3		WB/13/090/0396245	
808	29	Non - Slum	SK MOHAMMAD ALI	LT NABI BOX	SC	Male	Muslim	31		CKW2907798	
809	29	Non - Slum	GOLAM AHAMMED MURTAZA	LT SK NABI BOX	SC	Male	Muslim	31		RQL1810696	









Sl. No.	Ward No.	Slum / Non - Slum	Beneficiary Name	Father's / Husband's Name	Caste Category	Gender	Religions	Holding No.	Aadhaar No.	Voter Card No.	Photo
810	29	Non - Slum	SK DINMOHAMMAD	LT SK FAKIR CHAND	SC	Male	Muslim	34/2		WB/13/090/0396266	
811	29	Non - Slum	SK AYEUB ALI	SK DINMOHAMMAD	SC	Male	Muslim	34/1		CKW3029899	
812	29	Non - Slum	SK SAHAR ALI	SK DINMOHAMMAD	General	Male	Muslim	34/2		CKW4534202	
813	29	Non - Slum	SK SAMSEED ALI	SK DINMOHAMMAD	SC	Male	Muslim	34/1		CKW4534152	
814	29	Non - Slum	SK KAMAL UDDIN	LT KADER BOX	SC	Male	Muslim	32/2/2		WB/13/090/0396306	
815	29	Non - Slum	SK ABU SAHID	LT KADER BOX	SC	Male	Muslim	32/2/3		CKW0611996	
816	29	Non - Slum	MOFIJUL RAHAMAN	ASGAR ALI	SC	Male	Muslim	N/26		RQL0882001	
817	29	Non - Slum	RAJU HALDER	SWAPAN HALDER	SC	Male	Hindu	126		CKW5129457	
818	29	Non - Slum	SANJAY DEY	INDRA BHUSAN DEY	SC	Male	Hindu	126		CKW2904902	










Sl. No.	Ward No.	Slum / Non - Slum	Beneficiary Name	Father's / Husband's Name	Caste Category	Gender	Religions	Holding No.	Aadhaar No.	Voter Card No.	Photo
819	29	Non - Slum	ANUP KR DEY	KRISHNA CHANDRA DEY	SC	Male	Hindu			CKW4533329	
820	29	Non - Slum	BHABENDRA NATH BARMAN	LT PRAMANATH BARMAN	SC	Male	Hindu	118		WB/13/090/390077	
821	29	Non - Slum	SABITA SHEEL	SUBODH SHEEL	SC	Female	Hindu	129/1		WB/13/090/0390588	
822	29	Non - Slum	ARUN SHIL	LT KRISHNA CH SHIL	SC	Male	Hindu	129		WB/13/090/390463	
823	29	Non - Slum	M. SHIL	SUBODH SHIL	General	Male	Hindu	129/2		CKW4797098	
824	29	Non - Slum	SHIB SHANKAR PAUL	LT GANESH CH PAUL	General	Male	Hindu	179		WB/13/090/0390643	
825	29	Non - Slum	ASHIM HALDER	RAMESH HALDER	SC	Male	Hindu	165/4/A		RQL1504620	
826	29	Non - Slum	CHOTODASI BAIRAGI	LT LANKESHAR BAIRAGI	SC	Female	Hindu	165/4/A		WB/13/090/0399437	
827	30	Non - Slum	SWARASATI BAIRAGI	LT BALAI BAIRAGI	SC	Female	Hindu	165/4/A		WB/13/090/0399438	










Sl. No.	Ward No.	Slum / Non - Slum	Beneficiary Name	Father's / Husband's Name	Caste Category	Gender	Religions	Holding No.	Aadhaar No.	Voter Card No.	Photo
828	30	Non - Slum	SHIBANI MITRA	LT GOUR MITRA	General	Female	Hindu	165/4/A		CKW3806353	
829	30	Non - Slum	AMAL HALDER	LT MADHUSUDAN HALDER	SC	Male	Hindu	165/4/A		WB/13/090/0399416	
830	30	Non - Slum	JHARNA SHIKDER	LT CHITTA SHIKDER	SC	Female	Hindu	165/4/A		WB/13/090/0399323	
831	30	Non - Slum	KALU SIKDER	LT MOHAN SIKDER	SC	Male	Hindu	165/4/A		CKW3808078	
832	30	Non - Slum	DEBI CHAKRABORTY	LT VABENDRA CHAKRABORTY	General	Female	Hindu	165/4/A		WB/13/090/0399367	
833	30	Non - Slum	MINATI HALDER	LT MADHUSUDAN HALDER	General	Female	Hindu	165/4/A		WB/13/090/0399218	
834	30	Non - Slum	GOURANGA SARKAR	LT MOTILAL SARKAR	SC	Male	Hindu	165/4/A		WB/13/090/399553	
835	30	Non - Slum	RABIN SAHA	LT LALBEHARI SAHA	General	Male	Hindu	165/4/A		CKW3807468	
836	30	Non - Slum	SUJIT MRIDHA	LT NEPAL MRIDHA	SC	Male	Hindu	165/4/A		WB/13/090/0399123	










Sl. No.	Ward No.	Slum / Non - Slum	Beneficiary Name	Father's / Husband's Name	Caste Category	Gender	Religions	Holding No.	Aadhaar No.	Voter Card No.	Photo
837	30	Non - Slum	PARIMAL KUNDU	NIMAI KUNDU	General	Male	Hindu	165/4/A		WB/13/090/0399921	
838	30	Non - Slum	BHOLA MONDAL	AROBINDA MONDAL	SC	Male	Hindu	165/4/A		CKW4074860	
839	30	Non - Slum	RAMEN HALDER	RAMESH HALDER	SC	Male	Hindu	165/4/A		CKW4800058	
840	30	Non - Slum	RAMESH HALDER	LT PAGOL HALDER	SC	Male	Hindu	165/4/A		WB/13/090/03999179	
841	30	Non - Slum	SWAPAN HALDER	RAMESH HALDER	SC	Male	Hindu	165/4/A		RQL1016500	
842	30	Non - Slum	NITAI KUNDU	LT SASADHAR KUNDU	General	Male	Hindu	165/4/A		WB/13/086/657135	
843	30	Non - Slum	PARIMAL MONDAL	LT NANI MONDAL	SC	Male	Hindu	165/4/A		CKW3804929	
844	30	Non - Slum	BIPLAB SAHA	AJIT SAHA	General	Male	Hindu	36/1/4		WB/13/090/0399235	
845	30	Non - Slum	AJIP SAHA	AJIT SAHA	General	Male	Hindu	N/73		WB/13/090/0399456	











 Chairman
 Barani Municipality










Sl. No.	Ward No.	Slum / Non - Slum	Beneficiary Name	Father's / Husband's Name	Caste Category	Gender	Religions	Holding No.	Aadhaar No.	Voter Card No.	Photo
846	30	Non - Slum	PROSHIM SAHA	AJIT SAHA	General	Male	Hindu	36/1/4		WB/13/090/0399373	
847	30	Non - Slum	SK ABED ALI	LT SK NASER ALI	General	Male	Muslim	26		CKW3030459	
848	30	Non - Slum	SK MUBARAK ALI	LT SK NACHAR ALI	General	Male	Muslim	26		WB/13/090/0396189	
849	30	Non - Slum	MD AKBAR ALI	MOTHERBOX MONDAL	General	Male	Muslim	28		WB/13/090/396346	
850	30	Non - Slum	FARIJAN BIBI	LT HOUSEN ALI MONDAL	General	Female	Muslim	28		WB/13/090/396634	
851	30	Non - Slum	PRADIP DAS	LT CHITTA DAS	SC	Male	Hindu	232/2/A		CKW0613919	
852	30	Non - Slum	DEBPRASAD DEY	BIBHUTI BHUSAN DEY	General	Male	Hindu	222		WB/13/090/0396350	
853	30	Non - Slum	AMIT DUTTA	LT RANJIT DUTTA	General	Male	Hindu	35/5/A		0396502WB/13/090/	
854	30	Non - Slum	SURAJIT DUTTA	LT RANJIT DUTTA	General	Male	Hindu	35/5/A		CKW2343333	


Sl. No.	Ward No.	Slum / Non - Slum	Beneficiary Name	Father's / Husband's Name	Caste Category	Gender	Religions	Holding No.	Aadhaar No.	Voter Card No.	Photo
855	30	Non - Slum	DIPAK DATTA	LT RANJIT DATTA	OBC	Male	Hindu	35/5/A		CKW4076113	
856	31	Slum	KARTICK MONDAL	LT PACHU MONDAL	SC	Male	Hindu	165/4/A		WB/13/090/399567	
857	31	Slum	SIKHA SAHA	LT ADHIR SAHA	General	Female	Hindu	165/4/A		WB/13/090/0399857	
858	31	Slum	AROBINDA MONDAL	LT PACHU MONDAL	SC	Male	Hindu	165/4/A		CKW3806304	
859	31	Slum	TAPAS KR NANDY	LT SANTOSH KR NANDY	General	Male	Hindu	174/1		RQL1459767	
860	31	Slum	TAPAN DUTTA	SUNIL KR DUTTA	General	Male	Hindu	N/20/3		CKW0610592	
861	31	Slum	GOBINDA DAS	LT JATINDRANATH DAS	General	Male	Hindu	280/5		WB/13/090/0393233	
862	31	Slum	MONAJ KR ROY	LT MONINDRA NATH ROY	General	Male	Hindu	286/10		RQL0881839	
863	31	Slum	JIBAN GHOSH	LT SAILENDRANATH GHOSH	General	Male	Hindu	121/2		CKW3807864	










Sl. No.	Ward No.	Slum / Non - Slum	Beneficiary Name	Father's / Husband's Name	Caste Category	Gender	Religions	Holding No.	Aadhaar No.	Voter Card No.	Photo
864	31	Slum	SANDHA GHOSH	LT SUBBAL GHOSH	General	Female	Hindu	121/2		CKW3807849	
865	31	Slum	SAMBHU GHOSH	LT SUBHAS GHOSH	General	Male	Hindu	121/2		CKW4074498	
866	31	Slum	LAXMI KUNDU	LT HARIHAR KUNDU	General	Female	Hindu	3/5/3		WB/13/090/0387105	
867	31	Slum	BISWAJIT KARMAKAR	LT DUJAL CH KARMAKAR	General	Male	Hindu	280/8		CKW3808003	
868	31	Slum	NUPUR BISWAS	PRAKASH BISWAS	General	Female	Hindu	280/8		WB/13/090/0402219	
869	31	Slum	JAYANTI ROY	BIMAL ROY	SC	Female	Hindu	165/4/A		CKW3805934	
870	31	Slum	SANKAR SINGHA	LT AMULYA RATAN SINGHA	General	Male	Hindu	198		WB/13/090/0390051	
871	31	Slum	GOUTAM DAS	LT BIMAL DAS	General	Male	Hindu	N/15		CKW3029568	
872	31	Slum	TARA RANI DEY	LT RABINDRANATH DEY	General	Female	Hindu	323/2		WB/13/090/0387360	










Sl. No.	Ward No.	Slum / Non - Slum	Beneficiary Name	Father's / Husband's Name	Caste Category	Gender	Religions	Holding No.	Aadhaar No.	Voter Card No.	Photo
873	31	Slum	SWAPAN DAS	LT PRAFULLA DAS	General	Male	Hindu	332		CKW3008169	
874	31	Slum	KANAN BALA DAS	LT SAROJ DAS	General	Female	Hindu	32/G/1		WB/13/090/0402104	
875	31	Slum	TARAK DEY	LT GOPAL DEY	General	Male	Hindu	206/2/2		WB/13/090/0402131	
876	31	Slum	KARTICK ROY	LT NITYAGOPAL ROY	SC	Male	Hindu	72/A/3		402146WB/13/090/	
877	31	Slum	SUJAY HIRA	PRAFULLA HIRA	SC	Male	Hindu	288		WB/13/090/0390738	
878	31	Slum	SUKUMAR MAJUMDAR	LT NAGENDRA NATH MAJUMDAR	General	Male	Hindu	94		CKW3808540	
879	31	Slum	DHIRENDRA DAS	LT SURENDRA NATH DAS	General	Male	Hindu	35/B/2/3		CKW2910537	
880	31	Slum	DULAL HIRA	PRAFULLA HIRA	SC	Male	Hindu	288		WB/13/090/0390502	
881	31	Slum	ASHIM KR SAHA	CHITTARANJAN SAHA	General	Male	Hindu	163		WB/13/090/390693	

Sl. No.	Ward No.	Slum / Non - Slum	Beneficiary Name	Father's / Husband's Name	Caste Category	Gender	Religions	Holding No.	Aadhaar No.	Voter Card No.	Photo
882	31	Slum	BHARATI DEY	LT ANIL DEY	SC	Female	Hindu	305/1		WB/13/090/0402230	
883	31	Slum	NANIBALA DAS	LT MANINDRA DAS	SC	Female	Hindu	303/3		WB/13/090/0402113	
884	31	Slum	SANTI RANJAN DAS	LT SURENDRA DAS	SC	Male	Hindu	35/B/2/1		WB/13/090/402199	
885	31	Slum	PRASANTA PODDAR	LT SHASHADHAR PODDAR	SC	Male	Hindu	288/2		CKW2905685	
886	31	Slum	BABAN DAS	LT SANTIRANJAN DAS	SC	Male	Hindu	40		WB/13/090/0399799	
887	31	Slum	PUTUL DAS	LT SANTIRANJAN DAS	SC	Female	Hindu	40		WB/13/090/0399754	
888	32	Non - Slum	GOPAL DEY	LT MANINDRA BHUSHAN DEY	SC	Male	Hindu	46/3/A		CKW3031036	
889	32	Non - Slum	SHYAMALI GHOSH	LT SUKUMAR GHOSH	SC	Female	Hindu	83/A		WB/13/090/0399610	
890	32	Non - Slum	SHIB PRASAD DEY	LT BIBHUTI BHUSHAN DEY	SC	Male	Hindu	222		WB/13/090/396509	







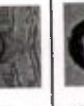


Sl. No.	Ward No.	Slum / Non - Slum	Beneficiary Name	Father's / Husband's Name	Caste Category	Gender	Religions	Holding No.	Aadhaar No.	Voter Card No.	Photo
891	32	Non - Slum	SWAPAN SAHA	LT MANINDRA SAHA	SC	Male	Hindu	33/1/A/1		WB/13/090/0396366	
892	32	Non - Slum	KALI RUDRA	LT DHIRENDRA NATH RUDRA	SC	Male	Hindu			WB/13/090/630024	
893	32	Non - Slum	LITAN DAS	LT PARIMAL DAS	SC	Male	Hindu	N/28		WB/13/090/387026	
894	32	Non - Slum	DEBU GHOSH	LT HARAN GHOSH	SC	Male	Hindu	N/28		RQL1162379	
895	32	Non - Slum	SACHIN BISWAS	LT UPENDRANATH BISWAS	SC	Male	Hindu	208/2/3		WB/13/090/0384411	
896	32	Non - Slum	TAPAN BALLAV	LT SUNIT BALLAV	SC	Male	Hindu	40/E		BGNO465054	
897	32	Non - Slum	SHANTIRANI RAHA	LT NIMAI CH RAHA	General	Female	Hindu	207/1		WB/13/090/0384277	
898	32	Non - Slum	MANTU BISWAS	LT UPENDRANATH BISWAS	SC	Male	Hindu	208/2/1		CKW4077186	
899	32	Non - Slum	SWASTI PAL	TAPAN KR PAL	General	Female	Hindu	244		WB/13/090/0381084	











 Chairman
 Barisal Municipality










Sl. No.	Ward No.	Slum / Non - Slum	Beneficiary Name	Father's / Husband's Name	Caste Category	Gender	Religions	Holding No.	Aadhaar No.	Voter Card No.	Photo
900	32	Non - Slum	MANOJ KR BISWAS	LT UPENDARA NATH BISWAS	SC	Male	Hindu	206/2/2		WB/13/090/0384219	
901	32	Non - Slum	NIRANJAN SARKAR	LT MANINDRA SARKAR	SC	Male	Hindu	1/1/8		CKW0613448	
902	32	Non - Slum	AJOY BOSE	LT HRIDAY BOSE	SC	Male	Hindu	14/2		WB/13/090/0384006	
903	32	Non - Slum	AJOY BOSE	LT HRIDAY BOSE	SC	Male	Hindu	14/2		WB/13/090/0384006	
904	32	Non - Slum	TARAK SAHA ROY	LT GOUR CH SAHA ROY	SC	Male	Hindu	1/2		CKW3029188	
905	32	Non - Slum	RANAJIT DAS	TL NIRANJAN DAS	General	Male	Hindu	121		WB/13/090/0384335	
906	32	Non - Slum	BISWANATH SEAL	LT NABA KUMAR SEAL	OBC	Male	Hindu	116/4		CKW3802618	
907	32	Non - Slum	DULAL SAHA	LT RAIBALLAV SAHA	SC	Male	Hindu	114		CKW3804234	
908	32	Non - Slum	SUMATI SAHA	LT RAIBALLAV SAHA	General	Female	Hindu	114		WB/13/090/384201	










Sl. No.	Ward No.	Slum / Non - Slum	Beneficiary Name	Father's / Husband's Name	Caste Category	Gender	Religions	Holding No.	Aadhaar No.	Voter Card No.	Photo
909	32	Non - Slum	SWAPNA ACHARYA	LT GOBINDA ACHARYA	General	Female	Hindu	94/3		WB/13/090/0384317	
910	32	Non - Slum	JAYDEB ACHARYA	LT GOURANGA ACHARYA	General	Male	Hindu	94/2		WB/13/090/0384328	
911	32	Non - Slum	JHARNA SHIL	LT SANTIRANJAN SHIL	OBC	Female	Hindu	116		WB/13/090/0384311	
912	32	Non - Slum	GOBINDA SIL	LT NABAKUMAR SIL	OBC	Male	Hindu	116/3		CKW3802428	
913	32	Non - Slum	RAMA DAS	LT PRAFULA DAS	General	Male	Hindu	109		WB/13/090/0384333	
914	32	Non - Slum	NABAGOPAL ADHIKARI	LT BASIK ADHIKARI	General	Male	Hindu	96/1/1		WB/13/090/384242	
915	33	Non - Slum	TARAK SAHA	LT SURESH SAHA	General	Male	Hindu	120		CKW2903672	
916	33	Non - Slum	SANDHYA SAHA	LT PARESH SAHA	General	Female	Hindu	120		CKW4073946	
917	33	Non - Slum	PROMOD KR PANDA	BASANTA KR PANDA	SC	Male	Hindu	120		RQL0978908	











 Chairman
 Barasat Municipality










Sl. No.	Ward No.	Slum / Non - Slum	Beneficiary Name	Father's / Husband's Name	Caste Category	Gender	Religions	Holding No.	Aadhaar No.	Voter Card No.	Photo
918	33	Non - Slum	SADHANA CHAKRABORTY	LT FANIBHUSAN CHAKRABORTY	SC	Female	Hindu	96		WB/13/090/0348117	
919	33	Non - Slum	DIPAK RAYCHOWDHURY	NANI GOPAL RAYCHOWDHURY	SC	Male	Hindu	10/1		WB/13/090/0384026	
920	33	Non - Slum	SHAILESH BHOWMICK	LT KISHORI LAL BHOWMICK	SC	Male	Hindu	250		CKW3020922	
921	33	Non - Slum	SUBHASH KUNDU	LT KAMINI KUNDU	SC	Male	Hindu	121/B		WB/13/090/0387042	
922	33	Non - Slum	PANNALAL ROY	LT MAKHANLAL ROY	SC	Male	Hindu	112A		WB/13/090/402056	
923	33	Non - Slum	SADHAN KR DEY	LT SUDHIR DEY	SC	Male	Hindu	116/2		CKW3806460	
924	33	Non - Slum	RAGHU SAHA	LT SURESH SAHA	SC	Male	Hindu	120		RQL1160795	
925	33	Non - Slum	AYEB ALI MONDAL	ABED ALI MONDAL	SC	Male	Muslim	27		RQL0105254	
926	33	Non - Slum	ALAMGIR MONDAL	ABED ALI MONDAL	SC	Male	Muslim	27		CKW4795902	










Sl. No.	Ward No.	Slum / Non - Slum	Beneficiary Name	Father's / Husband's Name	Caste Category	Gender	Religions	Holding No.	Aadhaar No.	Voter Card No.	Photo
927	33	Non - Slum	GOLAM RASUL MONDAL	LT ATAR ALI MONDAL	SC	Male	Muslim	15/1		WB/13/090/0384254	
928	33	Non - Slum	GOBINDA BOKSHI	LT SUKHLAL BAKSHI	SC	Male	Hindu	319		WB/13/090/0402212	
929	33	Non - Slum	NONIGOPAL KAR	LT SACHINDANANDA KAR	SC	Male	Hindu	295/1		WB/13/090/0402220	
930	33	Non - Slum	SOMNATH DEY	LT GOPAL DEY	SC	Male	Hindu	206/1/1		CXW3034915	
931	33	Non - Slum	NARAYAN KUNDU	KRISHNA CH KUNDU	SC	Male	Hindu	206/2		WB/13/090/0402185	
932	33	Non - Slum	UMA KAR	LT SACHINDANANDA KAR	SC	Female	Hindu	295/1		WB/13/090/0402139	
933	33	Non - Slum	REKHA RANI KARMAKAR	LT NAKUL CH KARMAKAR	General	Female	Hindu	280/8		WB/13/090/042252	
934	33	Non - Slum	TRIPTI DAS	DEBABRATA DAS	SC	Female	Hindu	302/1		CXW3808482	
935	33	Non - Slum	MIRA ACHARYA	LT AJIT ACHARYA	General	Female	Hindu	298		WB/13/090/0402201	






Sl. No.	Ward No.	Slum / Non - Slum	Beneficiary Name	Father's / Husband's Name	Caste Category	Gender	Religions	Holding No.	Aadhaar No.	Voter Card No.	Photo
936	33	Non - Slum	MALINA SAHA	DURGAPUR SAHA	SC	Female	Hindu	373/1		CKW3025301	
937	33	Non - Slum	SWAPAN KR DAS	LT NARAYAN DAS	SC	Male	Hindu	309/2		CKW3808177	
938	33	Non - Slum	BILASH SARKAR	LT BINAY BHUSAN SARKAR	SC	Male	Hindu	N/72		CKW2342590	
939	33	Non - Slum	TARAPADA KUNDU	LT HRIDAY KUNDU	SC	Male	Hindu	35/B		CKW0597872	
940	33	Non - Slum	LALTU SARKAR	LT BINOY BHUSAN SARKAR	SC	Male	Hindu	N/72		CKW2341667	
941	33	Non - Slum	ARSHAD ALI MONDAL	ABED ALI MONDAL	SC	Male	Muslim	27		RQL0105247	
942	33	Non - Slum	ABED ALI MONDAL	LT JAMAT ALI	SC	Male	Muslim	27		CKW3022118	
943	33	Non - Slum	SEKH ZAKIR HOSEN	LT SEKH ABDUR BARI	SC	Male	Muslim	27/1		WB/13/090/0384455	
944	33	Non - Slum	REJAUL HOSSAIN	JAKIR HOSSAIN	SC	Male	Muslim	27/1		CKW4533204	

Sl. No.	Ward No.	Slum / Non - Slum	Beneficiary Name	Father's / Husband's Name	Caste Category	Gender	Religions	Holding No.	Aadhaar No.	Voter Card No.	Photo
945	33	Non - Slum	AKLIMA BIBI	MD ALI HOSEIN	SC	Female	Muslim	20	850282390426		
946	33	Non - Slum	MD ARAFAT	LT ADEL	SC	Male	Muslim	19/1	514359967483	CKW2903490	
947	34	Non - Slum	SK. AJAZ	LT SK JAMIR	SC	Male	Muslim	18/A/3		CKW2902955	
948	34	Non - Slum	SK MOJAMMEL ISLAM	LT SK SHAH ALAM	SC	Male	Muslim	20/7		CKW3023934	
949	34	Non - Slum	SK SAHIDUL	LT SK SHAH ALAM	SC	Male	Muslim	20/7		WB/13/090/384262	
950	34	Non - Slum	NAZIMA BIBI	LT SIRAJUL HAQUE	SC	Female	Muslim	20		WB/13/090/384279	
951	34	Non - Slum	TAPAS ROYCHAUDHURY	LT NANI ROYCHAUDHURY	SC	Male	Hindu	10/1		WB/13/090/0384076	
952	34	Non - Slum	MALAY SIL	SOBODH SIL	SC	Male	Hindu	129/2		CKW4797098	
953	34	Non - Slum	SUSANTA BARUI	SHEETAL BARUI	SC	Male	Hindu	113		WB/13/090/0390581	










Sl. No.	Ward No.	Slum / Non - Slum	Beneficiary Name	Father's / Husband's Name	Caste Category	Gender	Religions	Holding No.	Aadhaar No.	Voter Card No.	Photo
954	34	Non - Slum	ATIK DEY	MADHUSUDAN DEY	SC	Male	Hindu	133		CKW5300363	
955	34	Non - Slum	AJOY BEER	LT HARI BEER	SC	Male	Hindu	114		WB/13/090/390602	
956	34	Non - Slum	BALAI SARKAR	LT HARICHARAN SARKAR	SC	Male	Hindu	184/1		WB/13/090/0390418	
957	34	Non - Slum	ANUP DAS	ANUKUL CH DAS	SC	Male	Hindu			WB/13/090/0390203	
958	34	Non - Slum	SOURENRANATH BARMAN	LT PRANANATH BARMAN	SC	Male	Hindu	118/2		WB/13/090/0390591	
959	34	Non - Slum	SANOWARA KHATUN	ASGAR ALI	SC	Female	Muslim	N/26		CKW4798765	
960	34	Non - Slum	ASGAR ALI MONDAL	SHOBAM ALI MONDAL	SC	Male	Muslim	N/26		CKW6141774	
961	34	Non - Slum	SEKH ABDUL RAHAMAN	SK ABU SAHID	SC	Male	Muslim	32/2/3		CKW3028347	
962	34	Non - Slum	AZIZUR RAHAMAN	SHOBAM ALI MONDAL	SC	Male	Muslim	N/26		RQL0118018	

Sl. No.	Ward No.	Slum / Non - Slum	Beneficiary Name	Father's / Husband's Name	Caste Category	Gender	Religions	Holding No.	Aadhaar No.	Voter Card No.	Photo
963	34	Non - Slum	SK AZIZUR RAHAMAN	SK ABU SHAHID	SC	Male	Muslim	32/1/1		RQL0116814	
964	34	Non - Slum	MAFIJUL RAHAMAN	ASGAR ALI MONDAL	SC	Male	Muslim	N/26		RQL0882001	
965	34	Non - Slum	SK AKTARUDDIN	SK KAMALUDDIN	SC	Male	Muslim	32/2/2		CKW3029600	
966	34	Non - Slum	SUJAN KARMAKAR	LT SUBHASH KARMAKAR	SC	Male	Hindu	N/45		RQL0118489	
967	34	Non - Slum	SAMPAD KARMAKAR	LT SUBHASH KARMAKAR	SC	Male	Hindu	N/7		RQL0882092	
968	34	Non - Slum	SHOBHA SARKAR	LT SHYAMAPADA SARKAR	SC	Female	Hindu	52/1/1		WB/13/090/0396330	
969	34	Non - Slum	BIJAN KARMAKAR	LT SUBHASH KARMAKAR	SC	Male	Hindu	N/45		WB/13/090/0396328	
970	34	Non - Slum	PUTUL KARMAKAR	LT SUBHAS KARMAKAR	SC	Female	Hindu	N/7		WB/13/090/0396331	
971	34	Non - Slum	KARTICK GHOSH	LT RAMSUROT GHOSH	OBC	Male	Hindu	N/43		CKW2341998	



Sl. No.	Ward No.	Slum / Non - Slum	Beneficiary Name	Father's / Husband's Name	Caste Category	Gender	Religions	Holding No.	Aadhaar No.	Voter Card No.	Photo
972	34	Non - Slum	GOUTAM DAS	LT BIMAL DAS	General	Male	Hindu	N/15		CKW3029568	
973	34	Non - Slum	MIRA DAS	GOUR DAS	General	Female	Hindu	N/14		CKW0614461	
974	35	Non - Slum	PARIMAL KARMAKAR	LT KESTA KARMAKAR	General	Male	Hindu	N/19/1		CKW3029519	
975	35	Non - Slum	GOURI SARDAR	LT SURYA SARDAR	SC	Female	Hindu	N/19		WB/13/090/0396364	
976	35	Non - Slum	PUSPA KARMAKAR	LT KEATA KARMAKAR	General	Female	Hindu	N/20		WB/13/090/0396329	
977	35	Non - Slum	DIPAK KAR	LT ARUN KAR	General	Male	Hindu	N/21		RQL1408863	
978	35	Non - Slum	ARATI KAR	LT ARUN KAR	General	Female	Hindu	N/21		WB/13/090/0396263	
979	35	Non - Slum	SANDHYA HALDER	LET KESTA HALDER	General	Female	Hindu	N/22		RQL0928457	
980	35	Non - Slum	SUKUMAR HALDER	LT KESTO HALDER	General	Male	Hindu	N/22/1		RQL0881979	

Sl. No.	Ward No.	Slum / Non - Slum	Beneficiary Name	Father's / Husband's Name	Caste Category	Gender	Religions	Holding No.	Aadhaar No.	Voter Card No.	Photo
981	35	Non - Slum	SANDHYA MAJUMDAR	LT NEPAL MAJUMDAR	SC	Female	Hindu	N/13		WB/13/090/0396093	
982	35	Non - Slum	KHUKU RANI SAHOO	SITAL SAHOO	SC	Female	Hindu	N/70		CKW2343341	
983	35	Non - Slum	MURARI KAR	LTSURENDRA KAR	SC	Male	Hindu	N/11/1		WB/13/090/0396480	
984	35	Non - Slum	SHIKHA KAR	LT RABINDRA NATH KAR	SC	Female	Hindu	N/11		WB/13/090/0396355	
985	35	Non - Slum	CHAYNA KARMAKAR	LT DILIP KARMAKAR	SC	Female	Hindu	N/47		WB/13/090/0396294	
986	35	Non - Slum	ANITA KARMAKAR	LT SANTOSH KARMAKAR	SC	Female	Hindu	N/9		WB/13/090/0396292	
987	35	Non - Slum	JAYA BASU	LT MAKHAN BASU	SC	Female	Hindu	N/8		WB/13/090/0396372	
988	35	Non - Slum	SUBRATA DAS	GOBINDA DAS	SC	Male	Hindu	280/5		CKW3807260	
989	35	Non - Slum	SANKAR PRAMANIK	LT ANANDA PRAMANIK	SC	Male	Hindu	275/3		CKW2343077	


 Chairman
 Barasat Municipality

Sl. No.	Ward No.	Slum / Non - Slum	Beneficiary Name	Father's / Husband's Name	Caste Category	Gender	Religions	Holding No.	Aadhaar No.	Voter Card No.	Photo
990	35	Non - Slum	RANENDRA SEKHAR ADHIKARI	LT BIPIN BIHARI ADHIKARI	SC	Male	Hindu	277/2		CKW0597757	
991	35	Non - Slum	PORIJAN BIBI	LT ALI HOSSEIN MONDAL	SC	Female	Muslim	28		WB/13/090/396634	
992	35	Non - Slum	ALI BOX MONDAL	LT MADAR BOX MONDAL	SC	Male	Muslim	1/6		CKW0615559	
993	35	Non - Slum	FAJILA BIBI	LT NOOR HAQUE	ST	Female	Muslim	28		CKW3030012	
994	35	Non - Slum	MD ALAM MONDAL	LT MOTHERBOX MONDAL	ST	Male	Muslim	1/7		WB/13/090/396219	
995	35	Non - Slum	SK MOHAMMAD NAIM	LT GOLAM MOHAMMAD	ST	Male	Muslim	28/C		CKW3021409	
996	35	Non - Slum	MD FARUK	LT MD GOLAM	ST	Male	Muslim	28/C		CKW2902278	
997	35	Non - Slum	RAFIK ALI	IMAN ALI	General	Male	Muslim			RQL 0921114	
998	35	Non - Slum	AKBAR ALI	LT AMIR	General	Male	Muslim			CKW 4744595	

(Handwritten signature)

Sl. No.	Ward No.	Slum / Non - Slum	Beneficiary Name	Father's / Husband's Name	Caste Category	Gender	Religions	Holding No.	Aadhaar No.	Voter Card No.	Photo
999	35	Non - Slum	MOSTAK AHMED GAZI	AKHER ALI GAZI	OBC	Male	Muslim			CKW 2399277	
1000	35	Non - Slum	MOSIAR RAHAMAN	AKHER	General	Male	Muslim			CKW2800464	


 - OFFICES
 Barisal Municipality