



# Project Report

# HOUSING FOR ALL

**2019 -2020 (2 ND PHASE )**



## **BANKURA MUNICIPALITY**

**BENEFICIARY LED CONSTRUCTION**

Prepared By :- BANKURA MUNICIPALITY ,  
BANKURA.  
E-mail :- [bankuramunicipality@rediffmail.com](mailto:bankuramunicipality@rediffmail.com)



**BANKURA MUNICIPALITY**

বাঁকুড়া পৌরসভা

# PREFACE

Pradhan Mantri Awas Yojana (PMAY) aims at Providing Housing for All (HFA) by 2022 when the Nation Complete 75 years of its independence.

The urban homeless persons contribute to the economy of the cities and thus the Nation as cheap labour in the informal sector; yet they live with no shelter or social security. The urban homeless service with many challenges like no access to elementary Public Services such as health, education, food, water and sanitation. Pradhan Mantri Awas Yojana (PMAY) also aims at providing a pucca house to every family with water connection, toilet facilities, 24 X 7 electricity supply and access.

The Mission seeks to address the housing requirement of urban poor including slum dwellers through “In Situ” Slum Redevelopment, Affordable Housing through credit linked subsidy, Affordable Housing in partnership and subsidy for beneficiary led individual house. Under the mission, beneficiaries can take advantage under one component only.

Total beneficiaries of the scheme are 444 nos projected for the year 2019-2020 (2<sup>nd</sup> Phase) .

Total cost of the project is **Rs. 17.973 crores** as per relevant department & P.W.D. schedule of rates.



## Introductory Note by Chairman



*On the outset I would like to take this privilege to let know you that Bankura Municipality has finished the preparation of **Housing for All Plan of Action for the time frame 2015-16 to 2021-22**. The municipality has conducted introductory workshop of the Housing for ALL among the members of Board of councillors. Thereafter the core team has been formed for the preparation of the Plan. The Core team has organized several workshops, Focus Group Discussions, Ward Level Consultations among the people across the sections of the citizens and the staff members of the municipality. Citizen, elected councillors and other stakeholders have had interactive sessions and opined about their need, demand, aspirations and the concerned personnel duly recorded those views. The **Housing for All Plan of Action** is the outcome of the series of Demand survey workshops, FGDs, Consultations and meetings. It has been compiled by the technical persons of Bankura Municipality which have eventually become the **Housing for All Plan of Action** of Bankura Municipality. The respected citizens expressed their valuable opinions and views. Again those views have been duly incorporated in the **Housing for All Plan of Action**.*

*The people of the municipality, the elected councillors, the staff members, the surveyors, the technical persons have extended their fullest cooperation in preparing the whole process of **Housing for All Plan of Action**. I must take the opportunity to acknowledge their endeavours and extend gratitude to the authorities of SUDA and MA Department of Govt. Of W.B. for extending their cooperation.*

*I wish that this **Housing for All Plan of Action** would enable the ULB to undertake comprehensive, sustainable development of its jurisdiction with the growing demand of 21<sup>st</sup> century's modernized society.*

*M. Shinde*  
Chairman  
Bankura Municipality

**a. Planning Core Team:**

- 1. Mr. Mahaprasad Sengupta, Chairman, Bankura Municipality.**
- 2. Mr. Dilip Agarwalla, Vice Chairman Bankura Municipality.**
- 3. Mrs. Tanushree Ghosh Sindal, Member C.I.C.(P.W.D.), Bankura Municipality.**
- 4. Mr. Tapan kumar pal, Executive Officer, Bankura Municipality.**
- 5. Mr. Sanjay Kumar Banerjee, S.A.E & Nodal Officer, Bankura Municipality.**
- 6. Mr. Pallab Nandi, S.A.E, Bankura Municipality.**

*Mey*  
Chairman  
Bankura Municipality



## Abbreviation

A&OE	Administrative and Other Expenses	LIG	Low Income Group
AHP	Affordable Housing in Partnership	MD	Mission Directorate
AIP	Annual Implementation Plan	MoA	Memorandum of Agreement
BMTPC	Building Materials & Technology Promotion Council	MoHUPA	Ministry of Housing and Urban Poverty Alleviation
CDP	City Development Plan	MoU	Memorandum of Understanding
CLS	Credit linked subsidy	NA	Non Agricultural
CNA	Central Nodal Agencies	NBC	National Building Code
CPHEEO	Central Public Health and Environmental Engineering Organisation	NHB	National Housing Bank
CSMC	Central Sanctioning and Monitoring Committee	NOC	No Objection Certificate
DIPP	Department of Industrial Policy and Promotion	NPV	Net Present Value
DPR	Detailed Project Report	PLI	Primary Lending Institution
EMI	Equated Monthly Installment	RWA	Residents' Welfare Association
EWS	Economically Weaker Section	SECC	Socio Economic and Caste Census
FAR	Floor Area Ratio	SFCPoA	Slum Free City Plan of Action
FSI	Floor Space Index	SLAC	State Level Appraisal Committee
HFA	Housing for All	SLNA	State Level Nodal Agency
HFAPoA	Housing for All Plan of Action	SLSMC	State Level Sanction and Monitoring Committee
IEC	Information Education & Communication	TDR	Transfer of Development Rights
IFD	Integrated Finance Division	TPQMA	Third Party Quality Monitoring Agency
IIT	Indian Institute of Technology	ULB	Urban Local Boday
IS	Indian Standard	UT	Union Territory

### a. Working Definitions

Affordable Housing Project:	Housing Projects where 45 % of the houses are constructed for EWS category
Beneficiary	A beneficiary family will comprise husband, wife and unmarried children. The beneficiary family should not own a pucca house (an all-weather dwelling unit) either in his//her name or in the name of any member of his/her family in any part of India
Carpet Area	Area enclosed within the walls, actual area to lay carpet. This area does not include the thickness of the inner walls.
Central Nodal	Nodal Agencies identified by Ministry for the purposes of implementation of

Agencies	Credit Linked subsidy component of the mission
Economically Weaker Section(EWS)	EWS households are defined as households having an annual income up to Rs 3, 00,000(Rupees Three Lakhs). States/UTs shall have the flexibility to redefine the annual income criteria as per local conditions in consultation with the Centre
EWS House	An all-weather single unit or a unit in a multi storeyed super structure having carpet area of upto 30 sq.m. with adequate basic civic services and infrastructure services like toilet , water, electricity etc. States can determine the area of EWS as per their local needs with information to Ministry
"Floor Area Ratio" (FAR)/FSI	<p>The quotient obtained by dividing the total covered area (plinth area) on all the floors by the area of the plot:</p> $\text{FAR} = \frac{\text{Total covered area on all the floors} \times 100}{\text{Plot area}}$ <p>If States/Cities have some variations in this definition, State/City definitions will be accepted under the mission</p>
Implementing Agencies	Implementing agencies are the agencies such as Urban Local Bodies, Development Authorities, and Housing Boards etc. which are selected by State Government / SLSMC for implementing Housing for All Mission.
Low Income Group (LIG)	LIG households are defined as households having an annual income between Rs.3, 00,000 (Rupees Three Lakhs One) up to Rs.6, 00,000 (Rupees Six Lakhs). States/UTs shall have the flexibility to redefine the annual income criteria as per local conditions in consultation with the Centre.
Primary Lending Institutions (PLI)	Scheduled Commercial Banks, Housing Finance Companies, Regional Rural Banks (RRBs), State Cooperative Banks, Urban Cooperative Banks or any other institutions as may be identified by the Ministry
Slum	A compact area of at least 300 population or about 60-70 households of poorly built congested tenements, in unhygienic environment usually with inadequate infrastructure and lacking in proper sanitary and drinking water facilities.
State Land Nodal Agencies (SLNAs)	Nodal Agency designated by the State Governments for implementing the Mission
Transfer of Development Rights (TDR)	TDR means making available certain amount of additional built up area in lieu of the area relinquished or surrendered by the owner of the land, so that he can use extra built up area himself in some other land.



# Bankura Municipality at a Glance

## History

In the Mahabharata, Bankura was described as Suhmobhumi. Scholars differ in their opinion about the etymology of the name Bankura. In the words of the Kol-Mundas, orah or rah means habitation. Many places of Rarh are named with the added rah at the end of the name. One of the most influential Gods of the district Dharmathakur is called Bankura Roy. The name of the district may come from his name. Linguist Suniti Kumar Chatterjee thinks that the name came from the word Banka (zig-zag) and its word-corruption Banku, which means extremely beautiful, and he who must be worshiped. In 1979, the word "Bancoorah" was found in the map of Renal. In 1863, Gastrel referred this region as Bancoonda. Goddess Manasa, proves this opinion might have some relevance.

## Year of Establishment

Bankura Municipality is an old ULB established in 1865.

## Administrative Boundaries

Bankura town is the Sub- Divisional Head quarter of Bankura District. Bankura town achieved its municipal status in 1865. The town covers an area of 19.06 Km as per 2001 census report. It comprises 24 ward, 12 Mouzas and 21975 holding.

## Linkages of Rail, Road, Port and Air

**Linkages of Rail:** Bankura is well connected with Kolkata. Bankura is about 235 km North-East of Howrah Railway Station, on the Adra-Chakradharpore Section of the South-Eastern Railway. The town has good connectivity with Durgapur and other important cities / towns nearby. The town has large floating population.

**Linkage of Road:** The town is 35 Km away from the industrial Town Durgapur. It is around 250 km by road from the state Capital Kolkata

## Economic Activity

Processing and trading of agricultural produce is the mainstay of the town's economy. The town is surrounded by highly fertile agricultural land, which produces a wide variety of vegetable and food crops. The town bears a huge potentiality for processing agro products not only paddy but also other crops like potato and vegetables. A good number of people around 15% are engaged in agro processing profession. The town is also well known for its agricultural marketing and business centre. The markets in the town are facing acute congestion and space problems. Considering above situations it seems that there is a scope for developing commodity market with other commercial / support activities that can be developed near bus stand.

**Industry:** Bankura District is still considered as an industrially backward district. There is no major industry in the town. The industrial activity is chiefly confined to small scale and cottage industries. Such industries obviously play an important role in the economy of the district as well as the town itself. The town has small scale and cottage industries like agricultural processing units (e.g. Wheat grinding, oil mill, Spice grinding etc.) This town has also a good number of Rice Mills and other small scale industries like production of stone ware , multilayer film, hosiery products, woven sacks etc.

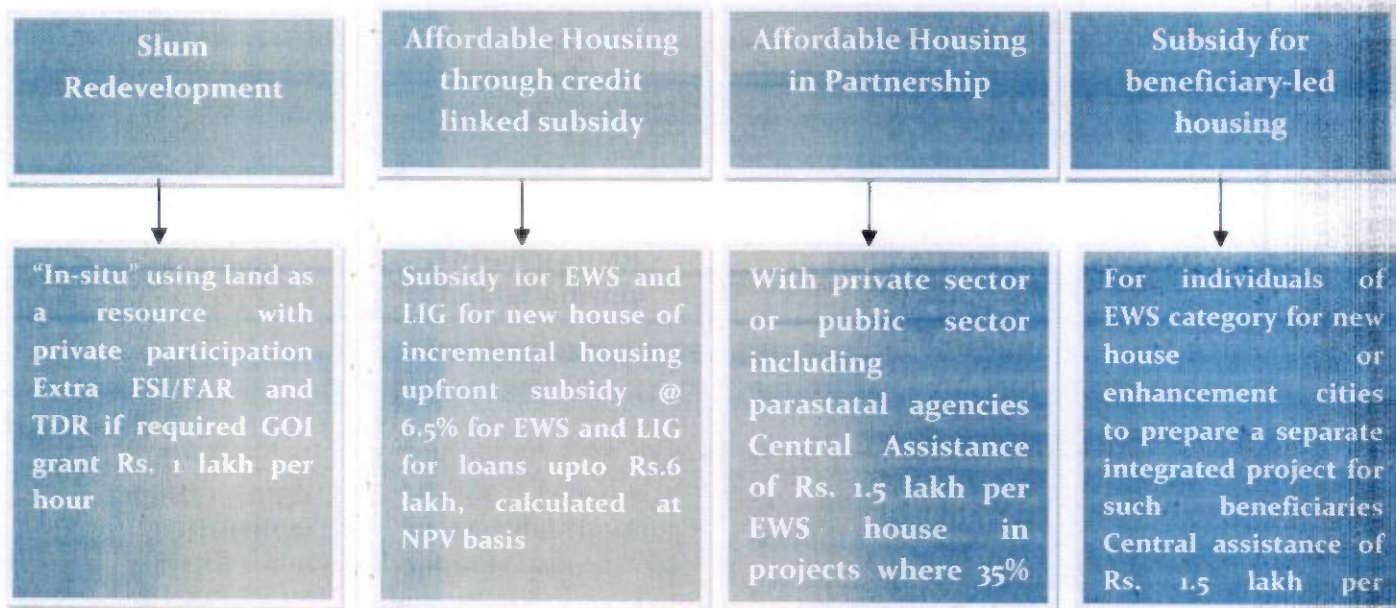
**Note:**Percentage of population of Bankura Municipality as per 2011 is male 51% and female 49%. It is very striking demographic characteristic shown in Bankura 's population structure as demogramphic features of India show less number of females as compare to their male counterparts.

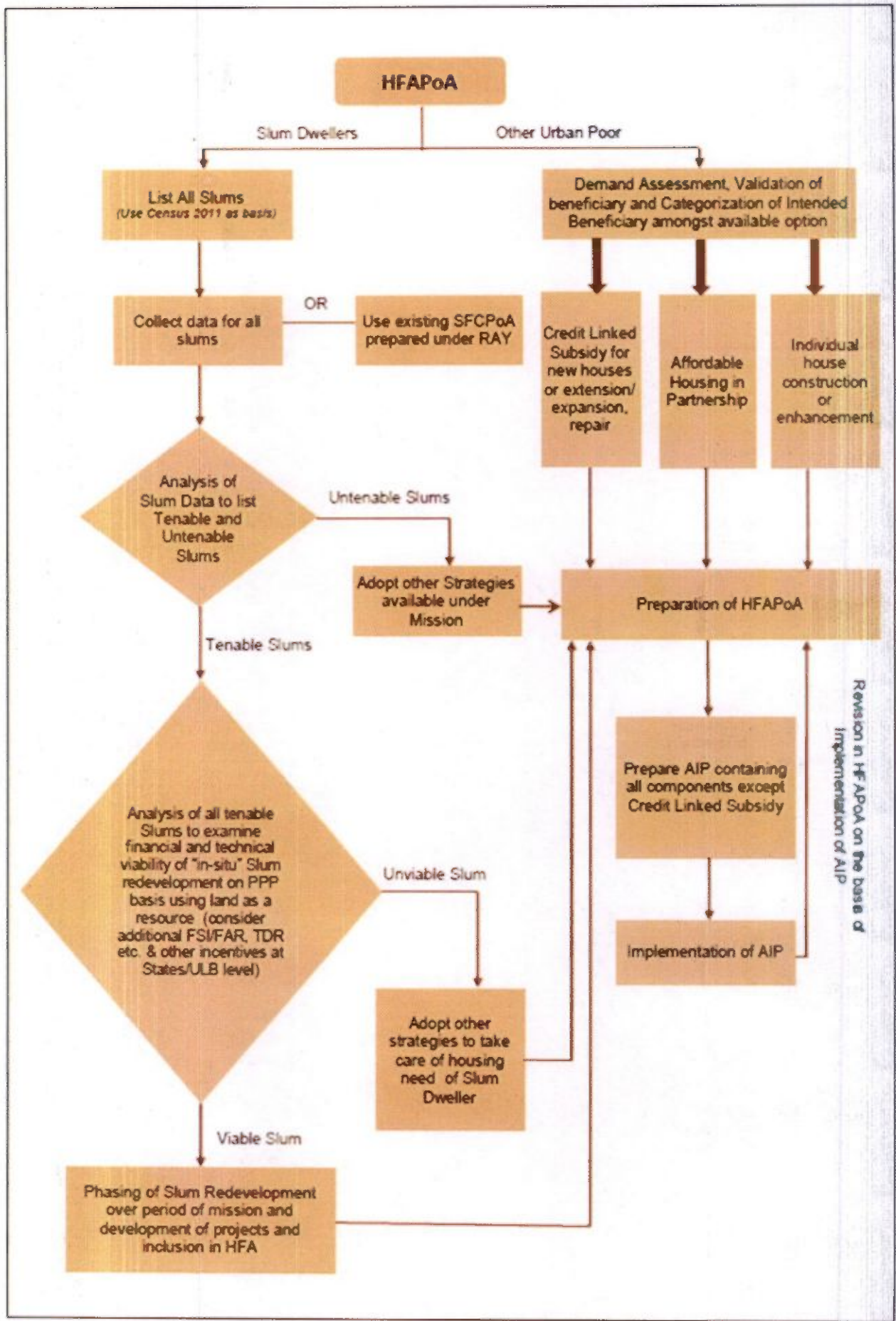


## Population Projection

Year population in thousand				Decadal Growth Rate		
1981	1991	2001	2011	1981-91	1991-2001	2001-2011
94,954	1,14,927	1,28,811	1,37,386	17.4%	12.10%	6.65%

The growth of population of the town in the last decade has registered a decrease of about 5.45% from the earlier decade and this growth is below the decadal urban growth rate of West Bengal while being slightly less than the decadal growth rate of Bankura District.







# TOWN FEATURES

Name of the Urban Local Body: Bankura Municipality

1	Name of the District:	Bankura
2	Year of establishment:	1865
3	Area (in sq. Km):	19.06 sq. km.
4	No. of wards:	24
5	Population (Census 2011):	
5.1	Male	69843
5.2	Female	67543
5.3	Total	137386
6	Density of Population (Per sq. km.)	7208
7	Break up of Population (2011):	
7.1	SC	30452
7.2	ST	1084
7.3	Minorities	NA
8	Date when last election held:	25.04.2015
9	Year of Last Assessment of Properties:	1995
10	Literacy Rate	78.50%
11	Number of BPL Household (as per SUDA Survey):	7400
12	Slum Scenario	
12.1	Total No of Slum	242
12.2	Total Slum Population (as per USHA)	42208
12.3	Percentage of Slum Population to the total population	30.72%
13	Housing status for Urban Poor: ( as on 31.03.14)	
13.1	No. of beneficiaries provided with Houses under BSUP / IHSDP/ "Housing for Urban Poor"	415
14	Length of Municipal Road: (in km.)	257
15	Length of Drain: (in km.)	523.25
16	Water Supply:	
16.1	No. of Tubewell	1000
16.2	No. of Stand post	3050
16.3	No. of houses connected with water supply network	14124
17	Total no. of light posts.	8000
18	Health :	
18.1	No. of Hospital (ULB / Govt./ Private)	1
18.2	No. of Municipal Health Sub-Centre	6
19	Education :	
19.1	No. of Higher Secondary School (Municipal/ others)	16
19.2	No. of Secondary School (Municipal/ others)	4
19.3	No. of Primary School(Municipal/ others)	85
19.4	No. of SishuSikshaKendras (SSK)	NIL
20	Other Infrastructure (Both Municipal & Others) :	
20.1	Bridge	4
20.2	Flyover	1
20.3	Stadium	1
20.4	Parks and Gardens	10
20.5	Playground	4
20.6	Auditorium/Community Hall	5



20.7	Borough Office	NIL
20.8	Ward office	NIL
20.9	Market	2
20.10	Burning Ghat	7
20.11	Electric Crematorium	1
20.12	Burial Ground	2
20.13	Public Library	3
20.14	Bus Terminus	1
20.15	Ferry Ghat	NIL
20.16	Guest House/ Tourist Lodge	1
20.17	Community Latrine	19
20.18	Night Shelter	NIL
20.19	Others (Please specify) -	

### **HFAPoA and PradhanMantriAwasYojana (Housing for All)**

To give pucca house for every family is currently on the global agenda. One of the Millennium Development Goals (MDGs) is to 'achieve significant improvement in the lives of slum dwellers, by 2022. Similar goals are set forth by Pradhan Mantri Awas Yojana within year 2022, to create pucca house for every family.

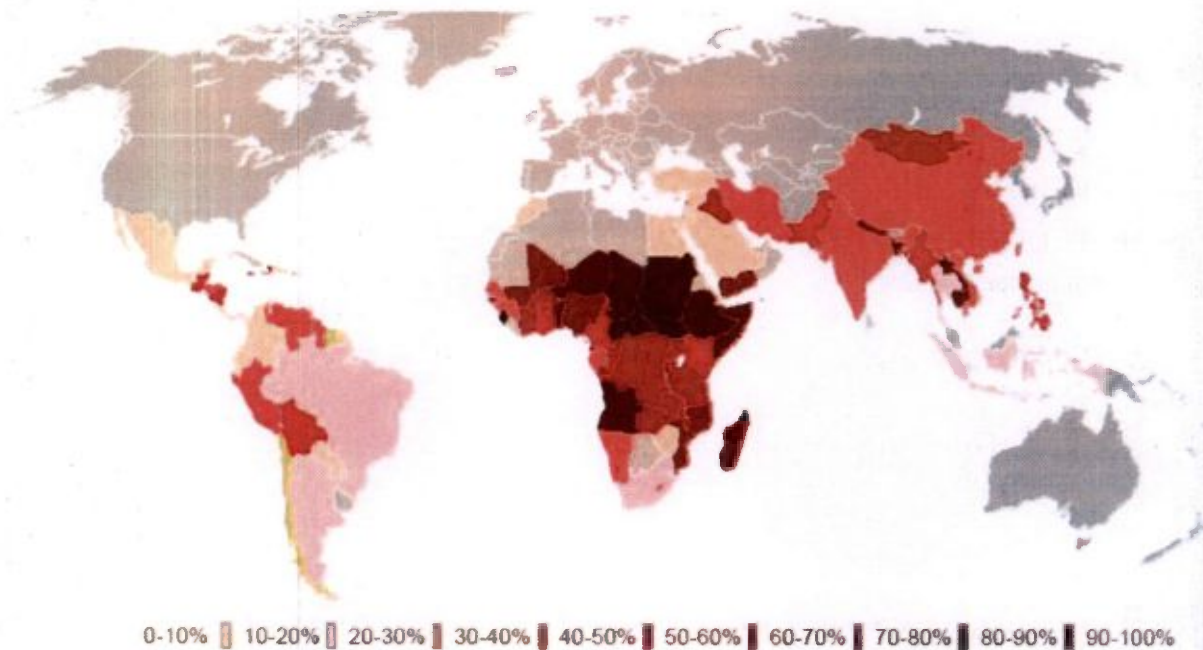
ULB undertake a demand survey through suitable means for assessing the actual demand of housing. While validating demand survey, Cities consider possible temporary migration from rural areas to the city just to take advantage of housing scheme and exclude such migrants from list of beneficiaries. On the basis of demand survey and other available data, cities prepare Housing for All Plan of Action (HFAPoA). HFAPoA contain the demand of housing by eligible beneficiaries in the city along with the interventions selected out of four verticals. The information regarding beneficiaries is collected by ULB in suitable. While preparing HFAPoA, ULB and Implementing Agencies also consider the affordable housing stock already available in the city as Census data suggests that large number of houses are vacant.

Bank account number and Aadhaar number/Voter ID card/any other unique identification details of intended beneficiaries or a certificate of house ownership from Revenue Authority of beneficiary's native district integrate in the data base of HFAPoA for avoiding duplication of benefit to one individual family. Beneficiaries is validated by ULBs thereby ensuring their eligibility at the time of preparation of the projects and approval of projects.

On the basis of HFAPoA, States/Cities subsequently prepare the Annual Implementation Plans (AIPs) dividing the task upto 2022 in view of the availability of resources and priority. For larger cities, HFAPoA and AIPs is prepared at sub-city (ward/zone etc.) level with the approval of concerned State/UT Government. The result of demand survey, draft HFAPoA and draft AIP is discussed with the local representatives including MLAs and MPs of that area so that their views are adequately factored in while finalising the plans and beneficiary list.

Cities which have already prepared Slum Free City Plan of Action (SFCPoA) or any other housing plan with data on housing, utilise the existing plan and data for preparing "Housing for All Plan of Action" (HFAPoA). Houses constructed under various schemes should be accounted for while preparing HFAPoA

Urban Population Living in Slums and the Indian Scenario (source: UN-HABITAT)





The preparation of HFAP A broadly involve Slum Development / Rehabilitation Plans  
Based on

- a. Survey of all slums—notified and non-notified;
  - b. Mapping of slums using the state-of-art technology;
  - c. Integration of geo-spatial and socio-economic data; and
  - d. Identification of development model proposed for each slum.
1. Base map to an appropriate scale would be a pre-requisite for the preparation of Slum Development Plan/Slum-free City Plan. States/UTs may need to proceed in the following steps for the preparation of Slum-free City Plans.
  2. Securing CARTOSAT II/latest satellite images from NRSC/ISRO and preparation of base maps for the whole city and its fringes using the images;
  3. Identification and inventory of all slum clusters of all descriptions in the urban agglomeration with the help of satellite image and other available data;
  4. Inventory of all possible vacant lands in each zone of the urban agglomeration that could be used for slum development/rehabilitation development purposes;
  5. Development of Slum Map of every slum within the city and its fringes using GIS with CARTOSAT II images, ground level spatial data collected through total station survey, collating spatial information with respect to plot boundaries, network of basic infrastructure like roads, sewerage, storm drainage and water lines, etc and superimposing this on the satellite image and importing them into GIS platform as the first step towards the preparation of Slum Development Plans and Slum Free City Plan.
  6. This may be undertaken with the help of technical partners of NRSC/ISRO/other technical institutions.
  7. Identification and engagement of Lead NGO/CBO to guide and anchor community mobilization for the purpose of slums survey, (May be more than one NGO/CBO in different slum zones) of the city. These Lead NGOs/CBOs should also be associated in slums survey operations and dialogues for preparation of slum level development plans;
  8. Conduct of Slum Survey based on the detailed formats (with or without changes) prepared by the Ministry of Housing & Urban Poverty Alleviation with the help of National Buildings



Organization (NBO)-after duetraining of trainers, training of survey personnel/canvassers and canvassing. It would be helpful for community mobilization to pick as many canvassers from the sources slum or near by slum pockets;

9. Collection of bio-metric identification data of slum dwellers based on the above survey (subject to guidelines issued by Unique Identity Authority of India (UIDAI));

10. Entry of data from Slum Surveys in the web-enabled MIS Application (to be provided by Ministry of HUPA), compilation and collation of data, preparation of Slum-wise, City and State Slum Survey Database and Baseline Reports. The MIS will assist in developing a robust Slum and Slum Households Information System. (Guidelines and software for development of the MIS will be issued by the Ministry of HUPA);

11. Integration of Slum MIS with GIS Mapsto enable the preparation of GIS-enabled Slum Information System that is to be used for the preparation of meaningful Slum Development Plans and Slum-free City Plan using city-wide/zone-based approach. (Guidelines and software for development of GIS platform and its integration with the MIS will be issued by the Ministry of HUPA);

### Introduction to Pradhan Mantri Awas Yojana (PMAY)

Pradhan Mantri Awas Yojana (PMAY), a path breaking scheme for the slum dwellers and urban poor envisages a 'Pucca house to every family' through encouraging States to tackle the problem of slums in a holistic manner. It calls for a multi-pronged approach focusing on:

- Bringing existing slums within the formal system and enabling them to avail of the same level of basic amenities as the rest of the town.
- Redressing the failures of the formal system that lie behind the creation of slums.
- Tackling the shortages of urban land and housing that keep shelter out of reach of the urban poor and force them to resort to extra-legal solutions in a bid to retain their sources of livelihood and employment.
- Enactment of a set of reforms at the state and city level related to inclusive planning, regulation and financing, which would ensure that adequate fresh housing stock and services get created on an ongoing basis to address both current and future needs of cities.
- An integrated approach covering shelter, services and livelihoods for poor slum communities.

## **The duration of Pradhan Mantri Awas Yojana PMAY] - 2015 TO 2022**

### **Eligible Components of the PMAY:**

#### **Allotment of Houses**

Allotment of dwelling units will be in the name of the female member of the . Alternatively, it can be allotted in the name of husband and wife jointly. Ownership of land required for every Beneficiary.

A EWS beneficiary family will comprise husband, wife and unmarried children.

The beneficiary family should not own a pucca house (an all weather dwelling unit)

either in his/her name or in the name of any member of his/her family in any part of India to be eligible to receive central assistance under the mission.

EWS households are defined as households having an annual income up to Rs.3,00,000 (Rupees Three Lakhs). States/UTs shall have the flexibility to redefine the annual income criteria as per local conditions in consultation with the Centre.

Following infrastructure will be considered for support under PMAY:

1. Water connection
2. Toilet facilities
3. 24 x 7 Electric facilities
4. Roads

#### **Need for Projects**

This development project models will give benefits in the city. One of the key objectives of developing the Projects is to incentivize innovation and encourage new approaches and solutions that can demonstrably improve the quality and quantity of shelter and services for the poor.

- Projects with strong community participation i.e. Slum upgradation/ redevelopment projects initiated/spearheaded by the community; or with their demonstrable involvement and participation in design, planning and implementation
- New model of public-private partnerships whereby the private sector can be encouraged to take up affordable housing for the EWS/LIG.
- Innovations in planning, demonstrating integrated livelihoods, shelter and services; or convergence.
- Innovative or cost effective and green building design and technologies.
- Financial innovations in delivering the city/statewide programme.



## Aims and Objectives

### Vision

The mission seeks to address the housing requirement of urban poor including slum dwellers through following programme verticals:

- Slum rehabilitation of Slum Dwellers with participation of private developers using land as a resource
- Promotion of Affordable Housing for weaker section through credit linked subsidy
- Affordable Housing in Partnership with Public & Private sectors
- Subsidy for beneficiary-led individual house construction

### Objectives

The project has been designed keeping in mind the following objectives.

- Integrated development of all existing slums, notified or non-notified, i.e., development of infrastructure and housing in the slums/rehabilitation colonies for the slum dwellers/urban poor, including rental housing.
- Development/improvement/maintenance of basic services to the urban poor, including water supply, sewerage, drainage, solid waste management, approach and internal road, street lighting.
- The Creation of affordable housing stock, including rental housing with the provision of civic infrastructure and services, on ownership.
- Encouraging Public Private Partnership by having pay and use toilets and Educated the slum dwellers for keeping the environment clean and hygienic.

### State PMAY Mission Director

The Nodal Ministry and National Mission Directorate is Ministry of Housing & Urban Poverty Alleviation, Government of India.

The Nodal Department for West Bengal is Municipal Affairs Dept. (M.A. Department), Government of West Bengal. The state level Nodal Agency is State Urban Development Agency (SUDA) under M.A. Department. State Urban Development Agency was set up in 1991 with a view to ensuring proper implementation and monitoring of the centrally assisted programmes for generating employment opportunities and alleviation of poverty throughout the State. SUDA is a Society registered under the West Bengal Societies Registration Act, 1961.

### Funding Pattern of PMAY

Funding pattern for PMAY (Housing for all)

- Central share 1.5 LAKHS of total cost of dwelling unit
- Beneficiary share 0.25 LAKHS of total cost of dwelling unit
- State share rest of total cost of dwelling unit
- State+ ULB bear the cost of infrastructure
- State share for infrastructure to be minimum 5%



- ULB share for infrastructure to be minimum 5%
- Cost of infrastructure 10% of sum total cost of dwelling unit

## Approvals & Release of Funds

- Releases and approvals to be on the basis of DPRs which need to be submitted with approval of State Level Sanctioning and Monitoring Committee
- Innovative projects to be considered for sanction even in the preparatory stage.
- Central Funds to be released in three installments to the State Governments/SLNA; central assistance under different components will be released to the state / UTs after the approval of CSMC and with concurrence of the integrated Financial Division of the Ministry. Central share would be released in three installments of 40%, 40% and 20% each.

## Project Cost and Financing Strategy

### For Dwelling Unit

Total no of Dwelling unit = 444 Nos  
 Rate per Dwelling unit = 3.68 Lakhs  
 Total Cost of Dwelling unit =  $444 \times 3.68 = 1633.92$  Lakhs  
 Central Share =  $444 \times 1.5$  Lakhs = 666.00 Lakhs  
 State Share =  $444 \times 1.93$  Lakhs = 856.92 Lakhs  
 Beneficiary Share =  $444 \times 0.25$  Lakhs = 111.00 Lakhs  
 ULB Share = NIL

### For Infrastructure

10 % of total Dwelling unit cost =  $1633.92 \text{ Lakhs} \times 10\% = 163.392$  Lakhs  
 Central Share = NIL  
 State Share =  $50\% \times 163.392 \text{ Lakhs} = 81.696$  Lakhs  
 Beneficiary Share = NIL  
 ULB Share =  $50\% \times 163.392 \text{ Lakhs} = 81.696$  Lakhs  
 The total project cost will be 17.973 crores

Out of these 17.973 Crores is the cost of Housing Infrastructure. The following table shows the share of cost between housing infrastructure & Physical Infrastructure.

Table: Cost Break up between Housing & Infrastructure

Sl No.	Component	Cost on Lakhs
1.	Housing Cost (2018-19) Dwelling Units)	1633.92
2.	Infrastructure Cost	163.392
	<b>Total</b>	<b>1797.312</b>

## Materials of construction:

- PCC(1:3:6) for foundation
- RCC M-20 for substructure & superstructure (Column,Beam,Slab)
- HYSD Steel
- 1<sup>st</sup> Class Brick Masonry
- 1:6(Cement:Sand)plaster–10mm on soffit of beam & slab, 15mm on internal walls & 20 mm on external walls
- IPS flooring

## Definition of Slum for Housing

Different definitions of a slum exist in different statutes and in urban poverty literature. For the purpose of HOUSING SCHEME, it is proposed to adopt the definition given in the 2001 Census, which is as follows:

- a. All areas notified as 'Slum' by State/Local Government and UT Administration under any Act;
- b. All areas recognized as 'Slum' by State/Local Government and UT Administration, which have not been formally notified as slum under any Act;

**'Slum' or 'Slum Area'** – is a compact settlement of at least 20 households (For NE & Special Category States it is 10-15 households) with a collection of poorly built tenements, mostly of temporary nature, crowded together usually within adequate sanitary and drinking water facilities in unhygienic conditions.

## Situation Appraisal

The people living in the slums mostly have kuttcha (10) and semi-pucca (186) housing. In certain cases where pucca housing is available, they are usually in dilapidated condition. The kuttcha houses are in very poor condition and require extensive repairs. Most of the houses have tiles on roof. While during the survey some of the houses have been noted to be in average condition, the quality of the houses is also speedily deteriorating.

## Proposed Intervention

In line with the vision to 'housing for all', an integrated housing programme is proposed to be implemented. The target will be all the slum / Non Slum dwellers in the pocket.

### Building Plan

The buildings are proposed to cover an area of approximately 32 Sq. mt along with provision of 2 rooms, kitchen and sanitation facility. The layout, size and type design of housing dwelling units depends on the local conditions and the preferences of the beneficiary. The houses, has been designed in accordance with the desire of the beneficiaries, keeping in view the climatic conditions and the need to provide a kitchen, ventilation, sanitary facilities, etc. and the community perceptions, preferences and cultural attitudes.

In line with the scheme, carpet area of the house will be not less than 25 sq. mts and preferably two room accommodation plus kitchen and toilet should be constructed.



## Compliance with Municipal Bye laws

All designs & drawings are created keeping in line with the municipal bye laws.

### Building material

- PCC(1:3:6) for foundation
- RCCM-20 for substructure & superstructure (Column, Beam, Slab)
- HYSD Steel
- 1<sup>st</sup> class Brick Masonry
- 1:6 (Cement: Sand) plaster – 10 mm on soffit of beam & slab, 15 mm on internal walls & 20 mm on external walls
- IPS flooring

### Structural Design

- Following are the general considerations in the analysis/design.
- For all structural elements, M20 grade concrete and Fe415 grade of steel is used.
- Plinth beams passing through columns are provided as tie beams.
- Pedestals are proposed up to ground level.
- Beam Centre-line dimensions are followed for analysis and design.
- For all the building, walls of 250 mm and 125 mm thick with 20 mm external plaster and 12 mm thick internal plaster are considered.
- Seismic loads are considered acting in the horizontal direction on either of the two principal directions.

### Design data

- Live load: 2.0 kN/m<sup>2</sup> at typical floor
- 1.5 kN/m<sup>2</sup> on terrace (With Access): 0.75 kN/m<sup>2</sup> on terrace (without Access)
- Floor finish 50 mm (0.05\*24) = 1.2 kN/m<sup>2</sup>
- Ceiling plaster 12 mm (0.012\*20.8): 0.25 kN/m<sup>2</sup>
- Partition walls (Wherever Necessary): 1.0 kN/m<sup>2</sup>
- Terrace finish: 1.5 kN/m<sup>2</sup>
- Earthquake load: As per IS-1893 (Part 1)- 2002
- Depth of foundation below ground: 0.7 m
- Walls: 250 mm thick brick masonry walls at external and 125 mm walls internal.

### Reference codes:

- IS 456:2000-Code of practice-Plain and Reinforced concrete.
- IS:1893:2002- Criteria for Earthquake resistant design of structures (Part-1)
- IS: 13920:1993- Ductile detailing of Reinforced concrete structures subjected to seismic forces.
- SP:34 – Hand Book on Concrete Reinforcement and Detailing.
- S:875:1987-Code of practice for design loads (other than earthquake) for buildings and structures. (Part-2)



**LIST OF SLUM / NON SLUM AREA UNDER BANKURA MUNICIPALITY FOR 2019-20 - 2nd Phase**

**SLUM AREA**

SL No	Ward No	Name of the Slum	Status	Land	Age in Years	National High Way	Status of Housings	Road Status	Habitation pattern
1	1	GOPINATHPUR NAMOPARA	The condition of living in the slum is unhygienic	Land belongs to the ULB	32	The National Highway - 60 is about 3.5 kms away	Major population is living in huts, made of darma / bricks with tin sheets and asbestos/tiles on roof	Majority portion of roads are moorum or damaged c.c. roads.	Habitation pattern in the slums is congested with insufficient open space
2	1	DASARBANDH EAST	The condition of living in the slum is unhygienic	Land belongs to the ULB	40	The National Highway - 60 is about 3.5 kms away	Major population is living in huts, made of darma / bricks with tin sheets and asbestos/tiles on roof	Majority portion of roads are moorum or damaged c.c. roads.	Habitation pattern in the slums is congested with insufficient open space
3	2	BOURI BASTI	The condition of living in the slum is unhygienic	Private Land	45	The National Highway - 60 is about 3.5 kms away	Major population is living in huts, made of darma / bricks with tin sheets and asbestos/tiles on roof	Majority portion of roads are moorum or damaged c.c. roads.	Habitation pattern in the slums is congested with insufficient open space
4	2	MOYRA BASTI	The condition of living in the slum is unhygienic	Private Land	45	The National Highway - 60 is about 3.5 kms away	Major population is living in huts, made of darma / bricks with tin sheets and asbestos/tiles on roof	Majority portion of roads are moorum or damaged c.c. roads.	Habitation pattern in the slums is congested with insufficient open space
5	3	NAMO TELIGORIA BUSTEE	The condition of living in the slum is unhygienic	Private Land	45	The National Highway - 60 is about 3.5 kms away	Major population is living in huts, made of darma / bricks with tin sheets and asbestos/tiles on roof	Majority portion of roads are moorum or damaged c.c. roads.	Habitation pattern in the slums is congested with insufficient open space
6	3	UPPAR TELIGARA BASTI	The condition of living in the slum is unhygienic	Private Land	45	The National Highway - 60 is about 3.5 kms away	Major population is living in huts, made of darma / bricks with tin sheets and asbestos/tiles on roof	Majority portion of roads are moorum or damaged c.c. roads.	Habitation pattern in the slums is congested with insufficient open space
7	4	BELGORIA CARGO BUSTEE	The condition of living in the slum is unhygienic	Private Land	45	The National Highway - 60 is about 3.5 kms away	Major population is living in huts, made of darma / bricks with tin sheets and asbestos/tiles on roof	Majority portion of roads are moorum or damaged c.c. roads.	Habitation pattern in the slums is congested with insufficient open space
8	4	DEPUGORA GORAIPARA BUSTEE	The condition of living in the slum is unhygienic	Private Land	45	The National Highway - 60 is about 3.5 kms away	Major population is living in huts, made of darma / bricks with tin sheets and asbestos/tiles on roof	Majority portion of roads are moorum or damaged c.c. roads.	Habitation pattern in the slums is congested with insufficient open space
9	4	MAYRA BANDH BAURIPARA BUSTEE	The condition of living in the slum is unhygienic	Private Land	45	The National Highway - 60 is about 3.5 kms away	Major population is living in huts, made of darma / bricks with tin sheets and asbestos/tiles on roof	Majority portion of roads are moorum or damaged c.c. roads.	Habitation pattern in the slums is congested with insufficient open space
10	5	KAMRAMATH BARUIPARA BUSTEE	The condition of living in the slum is unhygienic	Private Land	45	The National Highway - 60 is about 3.5 kms away	Major population is living in huts, made of darma / bricks with tin sheets and asbestos/tiles on roof	Majority portion of roads are moorum or damaged c.c. roads.	Habitation pattern in the slums is congested with insufficient open space
11	5	LALBAZAR MUCHI PARA	The condition of living in the slum is unhygienic	Private Land	45	The National Highway - 60 is about 3.5 kms away	Major population is living in huts, made of darma / bricks with tin sheets and asbestos/tiles on roof	Majority portion of roads are moorum or damaged c.c. roads.	Habitation pattern in the slums is congested with insufficient open space
12	6	BAGDI PARA	The condition of living in the slum is unhygienic	Private Land	45	The National Highway - 60 is about 3.5 kms away	Major population is living in huts, made of darma / bricks with tin sheets and asbestos/tiles on roof	Majority portion of roads are moorum or damaged c.c. roads.	Habitation pattern in the slums is congested with insufficient open space
13	6	KAMAR PARA	The condition of living in the slum is unhygienic	Private Land	45	The National Highway - 60 is about 3.5 kms away	Major population is living in huts, made of darma / bricks with tin sheets and asbestos/tiles on roof	Majority portion of roads are moorum or damaged c.c. roads.	Habitation pattern in the slums is congested with insufficient open space
14	7	NAMO BAGDIPARA	The condition of living in the slum is unhygienic	Private Land	45	The National Highway - 60 is about 3.5 kms away	Major population is living in huts, made of darma / bricks with tin sheets and asbestos/tiles on roof	Majority portion of roads are moorum or damaged c.c. roads.	Habitation pattern in the slums is congested with insufficient open space
15	8	BAGDI PARA BUSTEE	The condition of living in the slum is unhygienic	Private Land	45	The National Highway - 60 is about 3.5 kms away	Major population is living in huts, made of darma / bricks with tin sheets and asbestos/tiles on roof	Majority portion of roads are moorum or damaged c.c. roads.	Habitation pattern in the slums is congested with insufficient open space
16	9	MONOHARTALA GUNДАРPAR BUSTEE	The condition of living in the slum is unhygienic	Private Land	45	The National Highway - 60 is about 3.5 kms away	Major population is living in huts, made of darma / bricks with tin sheets and asbestos/tiles on roof	Majority portion of roads are moorum or damaged c.c. roads.	Habitation pattern in the slums is congested with insufficient open space



**SLUM AREA**

SL No	Ward No	Name of the Slum	Status	Land	Age in Years	National High Way	Status of Housings	Road Status	Habitation pattern
17	9	RAMPUR CHHOTO KALITALA BAURI BUSTEE	The condition of living in the slum is unhygienic	Private Land	45	The National Highway - 60 is about 3.5 kms away	Major population is living in huts, made of darma / bricks with tin sheets and asbestos/tiles on roof	Majority portion of roads are moorum or damaged c.c. roads.	Habitation pattern in the slums is congested with insufficient open space
18	9	RAMPUR MALPARA BUSTEE	The condition of living in the slum is unhygienic	Private Land	45	The National Highway - 60 is about 3.5 kms away	Major population is living in huts, made of darma / bricks with tin sheets and asbestos/tiles on roof	Majority portion of roads are moorum or damaged c.c. roads.	Habitation pattern in the slums is congested with insufficient open space
19	11	CHRISTIAN DANGA	The condition of living in the slum is unhygienic	Private Land	45	The National Highway - 60 is about 3.5 kms away	Major population is living in huts, made of darma / bricks with tin sheets and asbestos/tiles on roof	Majority portion of roads are moorum or damaged c.c. roads.	Habitation pattern in the slums is congested with insufficient open space
20	11	KABAR DANGA	The condition of living in the slum is unhygienic	Private Land	45	The National Highway - 60 is about 3.5 kms away	Major population is living in huts, made of darma / bricks with tin sheets and asbestos/tiles on roof	Majority portion of roads are moorum or damaged c.c. roads.	Habitation pattern in the slums is congested with insufficient open space
21	11	MUCHI PARA	The condition of living in the slum is unhygienic	Private Land	45	The National Highway - 60 is about 3.5 kms away	Major population is living in huts, made of darma / bricks with tin sheets and asbestos/tiles on roof	Majority portion of roads are moorum or damaged c.c. roads.	Habitation pattern in the slums is congested with insufficient open space
22	11	UTTAR BOURI PARA	The condition of living in the slum is unhygienic	Private Land	45	The National Highway - 60 is about 3.5 kms away	Major population is living in huts, made of darma / bricks with tin sheets and asbestos/tiles on roof	Majority portion of roads are moorum or damaged c.c. roads.	Habitation pattern in the slums is congested with insufficient open space
23	12	ANJIRBAGAN BUSTEE	The condition of living in the slum is unhygienic	Private Land	45	The National Highway - 60 is about 3.5 kms away	Major population is living in huts, made of darma / bricks with tin sheets and asbestos/tiles on roof	Majority portion of roads are moorum or damaged c.c. roads.	Habitation pattern in the slums is congested with insufficient open space
24	12	IDGAMAHALLA JHAROAL BUSTEE	The condition of living in the slum is unhygienic	Private Land	45	The National Highway - 60 is about 3.5 kms away	Major population is living in huts, made of darma / bricks with tin sheets and asbestos/tiles on roof	Majority portion of roads are moorum or damaged c.c. roads.	Habitation pattern in the slums is congested with insufficient open space
25	12	SIKHARIAPARA HATISAL BUSTEE	The condition of living in the slum is unhygienic	Private Land	45	The National Highway - 60 is about 3.5 kms away	Major population is living in huts, made of darma / bricks with tin sheets and asbestos/tiles on roof	Majority portion of roads are moorum or damaged c.c. roads.	Habitation pattern in the slums is congested with insufficient open space
26	13	LOKEPUR TARAN BUSTEE	The condition of living in the slum is unhygienic	Private Land	40	The National Highway - 60 is about 3.5 kms away	Major population is living in huts, made of darma / bricks with tin sheets and asbestos/tiles on roof	Majority portion of roads are moorum or damaged c.c. roads.	Habitation pattern in the slums is congested with insufficient open space
27	13	MAL PARA	The condition of living in the slum is unhygienic	Private Land	45	The National Highway - 60 is about 3.5 kms away	Major population is living in huts, made of darma / bricks with tin sheets and asbestos/tiles on roof	Majority portion of roads are moorum or damaged c.c. roads.	Habitation pattern in the slums is congested with insufficient open space
28	13	RAJAGRAM KUMAR PARA	The condition of living in the slum is unhygienic	Private Land	45	The National Highway - 60 is about 3.5 kms away	Major population is living in huts, made of darma / bricks with tin sheets and asbestos/tiles on roof	Majority portion of roads are moorum or damaged c.c. roads.	Habitation pattern in the slums is congested with insufficient open space
29	14	BITPARA	The condition of living in the slum is unhygienic	Private Land	45	The National Highway - 60 is about 3.5 kms away	Major population is living in huts, made of darma / bricks with tin sheets and asbestos/tiles on roof	Majority portion of roads are moorum or damaged c.c. roads.	Habitation pattern in the slums is congested with insufficient open space
30	14	BOISNAB PARA	The condition of living in the slum is unhygienic	Private Land	45	The National Highway - 60 is about 3.5 kms away	Major population is living in huts, made of darma / bricks with tin sheets and asbestos/tiles on roof	Majority portion of roads are moorum or damaged c.c. roads.	Habitation pattern in the slums is congested with insufficient open space
31	15	BAKULTALA DAKHSINPARA	The condition of living in the slum is unhygienic	Private Land	45	The National Highway - 60 is about 3.5 kms away	Major population is living in huts, made of darma / bricks with tin sheets and asbestos/tiles on roof	Majority portion of roads are moorum or damaged c.c. roads.	Habitation pattern in the slums is congested with insufficient open space
32	15	CHAMERI BUSTEE	The condition of living in the slum is unhygienic	Private Land	45	The National Highway - 60 is about 3.5 kms away	Major population is living in huts, made of darma / bricks with tin sheets and asbestos/tiles on roof	Majority portion of roads are moorum or damaged c.c. roads.	Habitation pattern in the slums is congested with insufficient open space

*M. S. Chaurman*  
*Dankura Municipality*



SLUM AREA

SL No	Ward No	Name of the Slum	Status	Land	Age in Years	National High Way	Status of Housings	Road Status	Habitation pattern
33	15	HARITAKI BAGAN	The condition of living in the slum is unhygienic	Private Land	40	The National Highway - 60 is about 3.5 kms away	Major population is living in huts, made of darma / bricks with tin sheets and asbestos/tiles on roof	Majority portion of roads are moorum or damaged c.c. roads.	Habitation pattern in the slums is congested with insufficient open space
34	16	KANKATA	The condition of living in the slum is unhygienic	Private Land	40	The National Highway - 60 is about 3.5 kms away	Major population is living in huts, made of darma / bricks with tin sheets and asbestos/tiles on roof	Majority portion of roads are moorum or damaged c.c. roads.	Habitation pattern in the slums is congested with insufficient open space
35	16	LOKEPUR MALPARA	The condition of living in the slum is unhygienic	Private Land	40	The National Highway - 60 is about 3.5 kms away	Major population is living in huts, made of darma / bricks with tin sheets and asbestos/tiles on roof	Majority portion of roads are moorum or damaged c.c. roads.	Habitation pattern in the slums is congested with insufficient open space
36	17	TAMLIBANDHPAR	The condition of living in the slum is unhygienic	Private Land	40	The National Highway - 60 is about 3.5 kms away	Major population is living in huts, made of darma / bricks with tin sheets and asbestos/tiles on roof	Majority portion of roads are moorum or damaged c.c. roads.	Habitation pattern in the slums is congested with insufficient open space
37	18	Bauripara	The condition of living in the slum is unhygienic	Private Land	40	The National Highway - 60 is about 3.5 kms away	Major population is living in huts, made of darma / bricks with tin sheets and asbestos/tiles on roof	Majority portion of roads are moorum or damaged c.c. roads.	Habitation pattern in the slums is congested with insufficient open space
38	18	SAHEB DANGA UTTAR	The condition of living in the slum is unhygienic	Private Land	40	The National Highway - 60 is about 3.5 kms away	Major population is living in huts, made of darma / bricks with tin sheets and asbestos/tiles on roof	Majority portion of roads are moorum or damaged c.c. roads.	Habitation pattern in the slums is congested with insufficient open space
39	18	SIMUL DANGA	The condition of living in the slum is unhygienic	Private Land	40	The National Highway - 60 is about 3.5 kms away	Major population is living in huts, made of darma / bricks with tin sheets and asbestos/tiles on roof	Majority portion of roads are moorum or damaged c.c. roads.	Habitation pattern in the slums is congested with insufficient open space
40	19	BIBEKANANDA PALLY SIMULTALA	The condition of living in the slum is unhygienic	Private Land	45	The National Highway - 60 is about 3.5 kms away	Major population is living in huts, made of darma / bricks with tin sheets and asbestos/tiles on roof	Majority portion of roads are moorum or damaged c.c. roads.	Habitation pattern in the slums is congested with insufficient open space
41	19	BIBEKANANDAPALLY GORAI BUSTEE	The condition of living in the slum is unhygienic	Private Land	45	The National Highway - 60 is about 3.5 kms away	Major population is living in huts, made of darma / bricks with tin sheets and asbestos/tiles on roof	Majority portion of roads are moorum or damaged c.c. roads.	Habitation pattern in the slums is congested with insufficient open space
42	19	DAKSHIN MUSLIMPARA	The condition of living in the slum is unhygienic	Private Land	45	The National Highway - 60 is about 3.5 kms away	Major population is living in huts, made of darma / bricks with tin sheets and asbestos/tiles on roof	Majority portion of roads are moorum or damaged c.c. roads.	Habitation pattern in the slums is congested with insufficient open space
43	20	MALLESWAR PALLY	The condition of living in the slum is unhygienic	Private Land	45	The National Highway - 60 is about 3.5 kms away	Major population is living in huts, made of darma / bricks with tin sheets and asbestos/tiles on roof	Majority portion of roads are moorum or damaged c.c. roads.	Habitation pattern in the slums is congested with insufficient open space
44	20	MAYRABANDH PASCHIMPAR MALPARA	The condition of living in the slum is unhygienic	Private Land	45	The National Highway - 60 is about 3.5 kms away	Major population is living in huts, made of darma / bricks with tin sheets and asbestos/tiles on roof	Majority portion of roads are moorum or damaged c.c. roads.	Habitation pattern in the slums is congested with insufficient open space
45	20	SARADA PALLY DAKSHIN	The condition of living in the slum is unhygienic	Private Land	45	The National Highway - 60 is about 3.5 kms away	Major population is living in huts, made of darma / bricks with tin sheets and asbestos/tiles on roof	Majority portion of roads are moorum or damaged c.c. roads.	Habitation pattern in the slums is congested with insufficient open space
46	21	MALAKARPARA DASBAGAN	The condition of living in the slum is unhygienic	Private Land	45	The National Highway - 60 is about 3.5 kms away	Major population is living in huts, made of darma / bricks with tin sheets and asbestos/tiles on roof	Majority portion of roads are moorum or damaged c.c. roads.	Habitation pattern in the slums is congested with insufficient open space
47	21	MUCHIPARA PURBA	The condition of living in the slum is unhygienic	Private Land	45	The National Highway - 60 is about 3.5 kms away	Major population is living in huts, made of darma / bricks with tin sheets and asbestos/tiles on roof	Majority portion of roads are moorum or damaged c.c. roads.	Habitation pattern in the slums is congested with insufficient open space
48	21	UPPAR MALAKAR PARA	The condition of living in the slum is unhygienic	Private Land	45	The National Highway - 60 is about 3.5 kms away	Major population is living in huts, made of darma / bricks with tin sheets and asbestos/tiles on roof	Majority portion of roads are moorum or damaged c.c. roads.	Habitation pattern in the slums is congested with insufficient open space



**SLUM AREA**

SL No	Ward No	Name of the Slum	Status	Land	Age in Years	National High Way	Status of Housings	Road Status	Habitation pattern
49	22	BHAKAT PARA PURBA	The condition of living in the slum is unhygienic	Private Land	45	The National Highway - 60 is about 3.5 kms away	Major population is living in huts, made of darma / bricks with tin sheets and asbestos/tiles on roof	Majority portion of roads are moorum or damaged c.c. roads.	Habitation pattern in the slums is congested with insufficient open space
50	22	NAMO LOHAR PARA	The condition of living in the slum is unhygienic	Private Land	45	The National Highway - 60 is about 3.5 kms away	Major population is living in huts, made of darma / bricks with tin sheets and asbestos/tiles on roof	Majority portion of roads are moorum or damaged c.c. roads.	Habitation pattern in the slums is congested with insufficient open space
51	22	PRANABANANDAPALLY PURBA	The condition of living in the slum is unhygienic	Private Land	45	The National Highway - 60 is about 3.5 kms away	Major population is living in huts, made of darma / bricks with tin sheets and asbestos/tiles on roof	Majority portion of roads are moorum or damaged c.c. roads.	Habitation pattern in the slums is congested with insufficient open space
52	23	Asrampara Bibekanandapally	The condition of living in the slum is unhygienic	Private Land	45	The National Highway - 60 is about 3.5 kms away	Major population is living in huts, made of darma / bricks with tin sheets and asbestos/tiles on roof	Majority portion of roads are moorum or damaged c.c. roads.	Habitation pattern in the slums is congested with insufficient open space
53	23	MAL PARA	The condition of living in the slum is unhygienic	Private Land	45	The National Highway - 60 is about 3.5 kms away	Major population is living in huts, made of darma / bricks with tin sheets and asbestos/tiles on roof	Majority portion of roads are moorum or damaged c.c. roads.	Habitation pattern in the slums is congested with insufficient open space
54	24	CHRISTIAN DANGA	The condition of living in the slum is unhygienic	Private Land	45	The National Highway - 60 is about 3.5 kms away	Major population is living in huts, made of darma / bricks with tin sheets and asbestos/tiles on roof	Majority portion of roads are moorum or damaged c.c. roads.	Habitation pattern in the slums is congested with insufficient open space

**NON SLUM AREA**

SL No	Ward No	Name of the Slum	Status	Land	Age in Years	National High Way	Status of Housings	Road Status	Habitation pattern
1	5	KAMRARMATH MAJI PARA	The condition of living in that area is unhygienic	Private Land	45	The National Highway - 60 is about 3.5 kms away	Major population is living in huts, made of darma / bricks with tin sheets and asbestos/tiles on roof	Majority portion of roads are c.c. road or damaged c.c. roads.	Habitation pattern in the slums is congested with insufficient open space
2	8	JOGIPARA	The condition of living in that area is unhygienic	Private Land	45	The National Highway - 60 is about 3.5 kms away	Major population is living in huts, made of darma / bricks with tin sheets and asbestos/tiles on roof	Majority portion of roads are c.c. road or damaged c.c. roads.	Habitation pattern in the slums is congested with insufficient open space
3	11	CHRISTIAN DANGA	The condition of living in that area is unhygienic	Private Land	40	The National Highway - 60 is about 3.5 kms away	Major population is living in huts, made of darma / bricks with tin sheets and asbestos/tiles on roof	Majority portion of roads are c.c. road or damaged c.c. roads.	Habitation pattern in the slums is congested with insufficient open space
4	12	SHIKHARIA PARA/ BORTOLA	The condition of living in that area is unhygienic	Private Land	45	The National Highway - 60 is about 3.5 kms away	Major population is living in huts, made of darma / bricks with tin sheets and asbestos/tiles on roof	Majority portion of roads are c.c. road or damaged c.c. roads.	Habitation pattern in the slums is congested with insufficient open space
5	13	CHATPUKUR COLONY	The condition of living in that area is unhygienic	Private Land	45	The National Highway - 60 is about 3.5 kms away	Major population is living in huts, made of darma / bricks with tin sheets and asbestos/tiles on roof	Majority portion of roads are c.c. road or damaged c.c. roads.	Habitation pattern in the slums is congested with insufficient open space
6	15	HARITAKI BAGAN	The condition of living in that area is unhygienic	Private Land	45	The National Highway - 60 is about 3.5 kms away	Major population is living in huts, made of darma / bricks with tin sheets and asbestos/tiles on roof	Majority portion of roads are c.c. road or damaged c.c. roads.	Habitation pattern in the slums is congested with insufficient open space
7	17	PATPUR	The condition of living in that area is unhygienic	Private Land	45	The National Highway - 60 is about 3.5 kms away	Major population is living in huts, made of darma / bricks with tin sheets and asbestos/tiles on roof	Majority portion of roads are c.c. road or damaged c.c. roads.	Habitation pattern in the slums is congested with insufficient open space
8	18	2nd FEEDER ROAD	The condition of living in that area is unhygienic	Private Land	45	The National Highway - 60 is about 3.5 kms away	Major population is living in huts, made of darma / bricks with tin sheets and asbestos/tiles on roof	Majority portion of roads are c.c. road or damaged c.c. roads.	Habitation pattern in the slums is congested with insufficient open space
9	22	MILON PALLY	The condition of living in that area is unhygienic	Private Land	45	The National Highway - 60 is about 3.5 kms away	Major population is living in huts, made of darma / bricks with tin sheets and asbestos/tiles on roof	Majority portion of roads are c.c. road or damaged c.c. roads.	Habitation pattern in the slums is congested with insufficient open space

*Mey* Chairman  
Bamkuta Municipality



# LIST OF SLUM / NON SLUM AREA UNDER BANKURA MUNICIPALITY FOR 2015-22

## SLUM AREA

SL No	Ward No	Slum Coad	Name of the Slum	Area of Slum (Sq.m.)	Ownership of Land
1	1	003	SIMULTALA TANTI BUSTEE(003)	13800	Local Body
2	1	002	GOPINATHPUR TANTI BUSTEE(002)	1450	Local Body
3	1	004	NIRMAL DANGA LOHAR BUSTEE(004)	1105	Local Body
4	1	008	DASARBANDH EAST(008)	1287	Local Body
5	1	005	SHIT PUKUR BAGDI BUSTEE(005)	2267	Local Body
6	1	001	GOPINATHPUR NAMO PARA(001)	609	Private
7	1	007	DORIPAPUKUR BAURI BUSTEE(007)	1201	Local Body
8	1	009	DASARBANDH WEST PARD BAURI BUSTEE(009)	5936	Local Body
9	1	006	GOPINATHPUR HATATHKALI LANE(006)	751	Local Body
10	2	012	MOYRA BASTI(012)	6040	Local Body
11	2	010	CHHUTAR BASTI(S.C.-010)	765	Local Body
12	2	011	BOURI BASTI(011)	7620	Local Body
13	3	015	NAMO TELIGORIA BUSTEE(015)	1402	Local Body
14	3	014	UPPAR TALIGORIA BUSTEE(014)	1402	Local Body
15	3	018	MATHPARA HARIPARA BUSTEE (018)	1864	Local Body
16	3	017	NIRMAL DANGA BUSTEE (017)	7630	Local Body
17	3	013	NUTANGANGA BAURI BUSTEE (Namo Teligora)(013)	906	Local Body
18	3	016	TELI BUSTEE(GORAI PARA) (016)	1402	Local Body
19	4	036	DEPOGORA GORAI PARA BUSTEE(036)	5537	Private
20	4	028	MAYRABANDH UPPAR HARIPARA BUSTEE(028)	9900	Private
21	4	032	KERANI BANDH BAGTI PARA BUSTEE(032)	6200	Private
22	4	034	MAYRABANDH JAMAIPARA BUSTEE(034)	8380	Private
23	4	035	MAYRABANDH MALPARA BUSTEE(035)	3500	Private
24	4	039	MAYRA BANDH BAURIPARA BUSTEE(039)	3329	Private
25	4	029	2ND FEEDAROAD BOURI PARA BUSTEE - WARD (4)(029)	2840	Private
26	4	021	MUCHI PARA BUSTEE - WARD (4)(021)	725	Private
27	4	027	MAYRABANDH NAMO HARIPARA BUSTEE(027)	11900	Private
28	4	040	NUTAN PATTY MANSA MELA BAURI PARA(040)	5130	Private
29	4	033	SUKANTA PALLY BUSTEE(033)	9100	Private
30	4	019	BHATIGORA BUSTEE(019)	1325	Private
31	4	031	BELGORIA CARGO BUSTEE(031)	5530	Private
32	5	045	2ND FEEDAROAD BOURI BUSTEE - WARD (5)(045)	1603	Private
33	5	050	KAMRAMATH BARUI PARA BUSTEE(050)	1378	Private
34	5	046	TOWN GIRLS SCHOOL SIDE BARUI BUSTEE(046)	1429	Private
35	5	043	LALBAZAR MUCHIPARA BUSTEE(043)	1686	Private
36	5	044	LOHAR PARA(044)	1618	Private
37	5	044	NUTUN PUKUR(044)	1618	Private
38	5	042	NAPIT PARA(042)	758	Private
39	6	057	KAMAR PARA(057)	1057	Private
40	6	062	LOHAR PARA(062)	1321	Private
41	6	061	KUCHKUCHIA(061)	704	Private
42	6	056	MAJHI PARA(056)	1812	Private
43	6	059	MATH PARA(059)	870	Private
44	6	054	BOURI BASTI(054)	1139	Private
45	6	053	MAJHI PARA(053)	1790	Private
46	6	058	BAURI BASTI(058)	1121	Private
47	6	055	MALAKAR BASTI(055)	1197	Private
48	6	063	FASHI DANGA MORE(063)	1856	Private



**SLUM AREA**

SL No	Ward No	Slum Coad	Name of the Slum	Area of Slum (Sq.m.)	Ownership of Land
49	6	060	BAGDI PARA(060)	13115	Private
50	6	052	HARI PARA BASTI(052)	1545	Private
51	7	068	KUCHKUCHIA BAURI BUSTEE (068)	2211	Private
52	7	075	NAMO BAGDIPARA - WARD (7)(075)	1992	Private
53	7	073	FANSIDANGA UTTAR BAGDI BUSTEE(073)	5634	Private
54	7	061	CHHOTO MANSAMELA BAURI BUSTEE (061)	704	Private
55	7	072	ABHAY ASRAM BAGDIPARA(072)	5537	Private
56	7	062	MOLDUBKA DANGAPARA BAGDI BUSTEE(062)	1321	Private
57	7	065	MOLDUBKA BAURI PARA(065)	1910	Private
58	7	070	NAZIRBANDHPAR BUSTEE(070)	1207	Private
59	7	074	DOLTALA KHYRAPARA(074)	2208	Private
60	7	067	KUCHKUCHIA BAGDI BUSTEE(067)	1202	Private
61	7	066	FANSHI DANGA BAGDI PARA BUSTEE(066)	1016	Private
62	7	064	MOLDUBKA BAGDIPARA BUSTEE(064)	2394	Private
63	7	069	SUKANTAPALLY MATHPARA BUSTEE(069)	1076	Private
64	7	071	LOHAR PARA BUSTEE - WARD (7)(071)	2041	Private
65	7	063	MOLDUBKA UTTAR DANGAPARA BAGDI BUSTEE(063)	1856	Private
66	8	085	SYANASITALA BUSTEE(085)	1083	Private
67	8	077	UPPAR BAGDI PARA BUSTEE - WARD (8)(077)	610	Private
68	8	079	BOLTALA BUSTEE(079)	340	Private
69	8	082	MALLAPARA BUSTEE(082)	1305	Private
70	8	076	LOHAR PARA - WARD (8)(076)	1299	Private
71	8	084	NAMO BAGDIPARA BUSTEE - WARD (8)(084)	5650	Private
72	8	081	BAGDI PARA BUSTEE - WARD (8)(081)	8199	Private
73	8	083	DHOBAPARA BUSTEE(083)	6390	Private
74	8	080	LATBANDH BUSTEE(080)	3132	Private
75	9	097	DHIBAR PARA BUSTEE(097)	4700	Private
76	9	099	RAMPUR CHHOTO KALITALA BAURI BUSTEE(099)	7140	Private
77	9	098	RAMPUR LOHAR & TANTI BUSTEE(098)	1869	Private
78	9	100	CHAMUDUBERPARD LOHAR BUSTEE(100)	1034	Private
79	9	086	ARABINDANAGAR UTTAR MALPARA(086)	1307	Private
80	9	096	MONOHARTALA GUNDARPAR BUSTEE(096)	3340	Private
81	9	088	RAMPUR MAGHPARA BUSTEE(088)	1429	Private
82	9	090	RAMPUR MALPARA BUSTEE(090)	3140	Private
83	9	092	RATHTALA BAURIPARA BUSTEE(092)	1880	Private
84	9	089	RAMPUR BAGDIPARA BUSTEE(089)	3140	Private
85	9	095	LOHAR PARA BUSTEE - WARD (9)(095)	5475	Private
86	10	105	RAMPUR MONOHAR TALA(105)	2572	Private
87	10	108	SIKHARIA PARA(108)	2572	Private
88	10	109	SCHOOL DANGA(109)	1290	Private
89	10	101	ARBINDA NAGAR(101)	110300	Private
90	10	102	DUBER BANDH(w-10)(102)	39960	Private
91	10	108	SIKHARIA PARA (108)	2572	Private
92	11	117	KABAR DANGA(117)	3251	Private
93	11	122	UTTAR BOURI PARA(122)	2830	Private
94	11	125	UTTAR CHRISTIAN DANGA(125)	1740	Private
95	11	116	CHRISTIAN DANGA(116)	2624	Private
96	11	128	UPAR BAURI PARA - WARD (11)(128)	1929	Private
97	11	121	TALPUKUR(121)	3736	Private
98	11	119	MUCHI PARA - WARD (11)(119)	2329	Private
99	12	132	ANISH BUSTEE(132)	16791	Private



**SLUM AREA**

SL No	Ward No	Slum Coad	Name of the Slum	Area of Slum (Sq.m.)	Ownership of Land
100	12	131	MATH PARA BUSTEE(131)	9662	Private
101	12	130	IDGAMAHALLA JHAROAL BUSTEE(130)	2446	Private
102	12	146	ANJIRBAGAN BUSTEE(146)	5100	Private
103	12	133	IDGA SIKHARIAPARA GOURANGAMELA BUSTEE(133)	6838	Private
104	12	145	MANASAMELA BUSTEE(145)	5201	Private
105	12	144	SIKHARIAPARA HATISAL BUSTEE(144)	8459	Private
106	12	143	HATMAHATAP BUSTEE(143)	2735	Private
107	12	142	BAKULTALAPALLY(142)	2357	Private
108	12	140	BATTALA BUSTEE - WARD (12)(140)	2763	Private
109	12	139	RASIK PARA(139)	2459	Private
110	12	138	METHOR PALLY(138)	1534	Private
111	12	137	MUSLIM BUSTEE - WARD (12)(137)	3088	Private
112	12	135	NUTAN CHANDIMELA BUSTEE(135)	2408	Private
113	12	134	MALAKAR BUSTEE(134)	1592	Private
114	12	141	KASHAI PALLY UTTAR(141)	2763	Private
115	13	161	LOKEPUR BAURI PARA(161)	2038	Private
116	13	160	LOKEPUR TARAN BUSTEE(160)	1929	Private
117	13	151	NAPIT PARA - WARD (13)(151)	1504	Private
118	13	150	MAL PARA - WARD (13)(150)	2613	Private
119	13	148	BHAKAT PARA - WARD (13)(148)	1183	Private
120	13	152	SHYAM DANGA(152)	1606	Private
121	13	157	DAKSHIN MAL PARA(157)	1373	Private
122	13	158	RAJAGRAM MALLA PARA(158)	1487	Private
123	13	156	LOKEPUR MUSLIM BUSTEE(156)	1312	Private
124	13	149	GORAI PARA(149)	1367	Private
125	13	153	UPAR BOURI PARA - WARD (13)(153)	2421	Private
126	13	159	RAJAGRAM KUMAR PARA(159)	1645	Private
127	14	167	NAPITPARA - WARD (14)(167)	776	Private
128	14	164	BITPARA(164)	2778	Private
129	14	163	BOISNAB PARA(163)	995	Private
130	14	170	SURI PARA(170)	1029	Private
131	14	166	KABIRAJ PARA(166)	2518	Private
132	14	162	BAGDI PARA - WARD (14)(162)	1255	Private
133	14	169	SIMUL DANGA - WARD (14)(169)	1356	Private
134	14	165	DASERBANDH(165)	2913	Private
135	15	175	HARITAKI BAGAN (175)	3791	Private
136	15	172	UTTAR CHAMERI BUSTEE(172)	1812	Private
137	15	181	SIKHRIAPARA UTTAR(181)	2450	Private
138	15	180	SIKHRIAPARA DAKSHIN (180)	3325	Private
139	15	178	SAHISPARA - WARD (15)(178)	818	Private
140	15	176	KADMA PARA PASCHIM (176)	3335	Private
141	15	177	KADMA PARA PURBA(177)	3070	Private
142	15	179	SIKHRIAPARA MADHYA (179)	2433	Private
143	15	174	HADPARA (174)	4010	Private
144	15	173	CHAMERI BUSTEE (173)	1645	Private
145	15	171	BAKULTALA DAKHSINPARA(171)	3199	Private
146	16	186	NABA PALLY MAL PARA(186)	2332	Private
147	16	191	LOKEPUR DOM PARA(191)	1661	Private
148	16	194	LOKEPUR MALPARA (194)	1905	Private
149	16	192	LOKEPUR HADPUKURPAR(192)	1998	Private
150	16	185	KANKATA(185)	2555	Private

Mey  
Chairman  
Bamkura Municipality



**SLUM AREA**

SL No	Ward No	Slum Coad	Name of the Slum	Area of Slum (Sq.m.)	Ownership of Land
151	16	195	KANKATA MADAKATA(195)	2332	Private
152	16	193	Lokepur Malakar Para(193)	1935	Private
153	17	215	TAMLIBANDHPAR(215)	1904	Private
154	17	214	SAHIS PARA - WARD (17)(214)	4538	Private
155	17	198	BAURI PARA PURBA (198)	4230	Private
156	17	196	BAuri Para PASCHIM (196)	4505	Private
157	17	197	BAURI PARA UTTAR (197)	1409	Private
158	17	209	NEHERU BUSTEE(209)	1251	Private
159	17	207	UTTAR MUSLIM PARA(207)	2641	Private
160	17	206	PURBA MUSLIM PARA(206)	3171	Private
161	17	204	KHAYRAPARA - WARD (17)(204)	3622	Private
162	17	203	JAIL ROAD KUMAR PARA(203)	3421	Private
163	17	199	BAURI PARA DAKHSIN(199)	9800	Private
164	17	208	DAKSHIN MUSLIMPARA - WARD (17)(208)	3251	Private
165	17	211	NIMTALA PASCHIM BAGDIPARA(211)	1185	Private
166	17	210	NIMTALA PURBA BAGDIPARA(210)	1156	Private
167	18	224	SAHEB DANGA UTTAR(224)	1680	Private
168	18	219	Bauripara - WARD (18)(219)	4419	Private
169	18	218	Battala Bustee -WARD (18)(218)	1560	Private
170	18	226	SIMUL DANGA- WARD (18)(226)	2194	Private
171	18	225	SAHEB DANGA DAKSHIN(225)	2924	Private
172	18	220	CHUTAR COLONY(220)	1589	Private
173	18	222	KHAYRAPARA - WARD (18)(222)	2309	Private
174	18	227	TAGARTALA(227)	3893	Private
175	18	221	KALIDIPARA(221)	1549	Private
176	18	217	AGURI PARA(217)	1057	Private
177	19	242	PASCHIM MUSLIM PALLY(242)	5781	Private
178	19	237	BIBEKANANDAPALLY GORAI BUSTEE (237)	9413	Private
179	19	228	KETHARDANGA BAGTI PARA (228)	4712	Private
180	19	238	DAKSHIN MINI PARA (238)	10783	Private
181	19	232	MUSLIMPARA MASJIDGORA (232)	3860	Private
182	19	236	PURBA MUSLIMPALLY(236)	1678	Private
183	19	239	UTTAR MINI PARA(239)	1170	Private
184	19	235	TENTULTALA BAURI BUSTEE(235)	1580	Private
185	19	229	KETHAR DANGA BAURIPARA(229)	4964	Private
186	19	243	BIBEKANANDA PALLY SIMULTALA(243)	6836	Private
187	19	233	DAKSHIN MUSLIMPARA - WARD (19)(233)	3946	Private
188	19	231	MUSLIM PARA MADHYA(231)	3635	Private
189	19	230	KETHARDANGA HARI PARA(230)	1284	Private
190	19	240	BIBEKANANDAPALLY HARI PARA(240)	10785	Private
191	20	252	MAYRABANDH PASCHIMPAR MALPARA((252)	4417	Private
192	20	259	UPPAR BAGDI PARA - WARD (20 )(259)	10783	Private
193	20	247	LAL BANDH PURBA BAURI PARA (247)	2632	Private
194	20	256	RAMKRISHNA PALLY(256)	6242	Private
195	20	258	SARADA PALLY DAKSHIN(258)	9336	Private
196	20	254	MAYRABANDH PRY. SCHOOL PASCHIM (254)	6037	Private
197	20	249	MAYRABANDH DHAGORIA BUSTEE (249)	6375	Private
198	20	244	BURIR GORIA (244)	6162	Private
199	20	248	MALLESWAR PALLY(248)	10431	Private
200	20	255	NAMO BAGDIPARA BUSTEE- WARD (20)(255)	16785	Private
201	20	251	MAYRABANDH NUTANPUKUR MALPARA(251)	9412	Private

M. S. Chakraborty  
Chairman  
Bamuna Municipality



**SLUM AREA**

SL No	Ward No	Slum Coad	Name of the Slum	Area of Slum (Sq.m.)	Ownership of Land
202	20	245	CHATPUKUR BUSTEE(245)	8747	Private
203	20	253	MAYRABANDH PRY. SCHOOL PURBA(253)	3959	Private
204	20	257	SARADAPALLY UTTAR(257)	6349	Private
205	20	250	MAYRABANDH MANDAL PARA(250)	2474	Private
206	20	246	BULUR BANDH(246)	8055	Private
207	21	269	NAMO MALAKAR PARA(269)	3093	Private
208	21	266	MUCHIPARA PURBA(266)	2327	Private
209	21	263	DAKHSIN BAURI PARA(263)	1356	Private
210	21	261	UPPAR MALAKAR PARA (261)	7187	Private
211	21	264	LOHAR PARA - WARD (21)(264)	1444	Private
212	21	262	CHANDMARIDANGA GORAI PARA (262)	478	Private
213	21	260	UPPAR HARIPARA(260)	12337	Private
214	21	268	MALAKAR PARA HARIPARA(UPAR)(268)	2404	Private
215	21	267	MUCHIPARA PASCHIM(267)	2476	Private
216	21	265	MALAKAR PARA DASBAGAN(RAILGATE)(265)	1144	Private
217	22	278	NAMO LOHAR PARA(278)	4961	Private
218	22	279	PASCHIM UPPAR LOHAR PARA (279)	2054	Private
219	22	271	BHAKAT PARA PURBA(271)	2435	Private
220	22	272	BHAKAT PARA PASCHIM (RAJAK PARA)(272)	4978	Private
221	22	270	BAGDI PARA BUSTEE - WARD (22)(270)	2295	Private
222	22	273	DAKSHIN MILON PALLY (273)	2723	Private
223	22	282	UPPAR LOHAR PARA(282)	1276	Private
224	22	283	UTTAR MILON PALLY (283)	3860	Private
225	22	280	PRANABANANDAPALLY PURBA(280)	1106	Private
226	22	275	Khudiram Sarani Uttar(275)	2130	Private
227	23	295	MAL PARA - WARD (23)(295)	3537	Private
228	23	293	RATHALA BUSTEE(293)	3553	Private
229	23	285	ASRAM PARA CHUTOR BUSTEE (MADHYA)(285)	3586	Private
230	23	289	CHASAPARA BUSTEE(289)	3770	Private
231	23	291	ASRAM PARA SWEEPER BUSTEE(291)	2215	Private
232	23	294	SYARPAR BUSTEE(294)	678	Private
233	23	288	CHAITKALI BUSTEE(288)	5620	Private
234	23	287	ASRAM PARA UTTAR(287)	4675	Private
235	23	286	ASRAM PARA MUKTARPAR BUSTEE(286)	2215	Private
236	23	292	Asrampara Bibekanandapally (292)	678	Private
237	23	290	Mini Para Bustee(290)	1574	Private
238	24	116	CHRISTIAN DANGA(11) (116)	1756	Private
239	24	120	SADHUR DANGA (11) (120)	606	Private
240	24	121	TALPUKUR (11)(121)	3736	Private
241	24	124	DAKSHIN CHRISTIAN DANGA(124)	1447	Private
242	24	274	KAMAR PARA (274)	1999	Private

**Non Slum Area**

SL No	Ward No	Name of the Slum	Area of Slum (Sq.m.)	Land
1	1	DHOBAPARA	NA	NA
2	2	NAPIT GALI, PODDAR PARA	NA	NA
3	2	KANTIBABU LANE	NA	NA
4	2	INDARAGARA PROVINCIAL ROAD	NA	NA
5	2	KERANI BAZAR SATYAPIR LANE	NA	NA
6	2	RANIGANJ MORE	NA	NA

Chairman  
Bankura Municipality



**Non Slum Area**

SL No	Ward No	Name of the Slum	Area of Slum (Sq.m.)	Land
7	2	HARESWAR MELA	NA	NA
8	2	SANKARI PARA	NA	NA
9	2	NAPITGALI, BANKURA	NA	NA
10	2	SANKARI PARA	NA	NA
11	2	SANKARI PARA, MUCH KANDA TOLA	NA	NA
12	2	NAPIT GALI	NA	NA
13	2	KANTIBABU GALI	NA	NA
14	2	PODDARPARA (SANKARI PARA)	NA	NA
15	2	MUCHKUNDA TOLA, SANKARI PARA	NA	NA
16	2	MUCHKUNDA TOLA, SANKARI RAKSHA KALI TOLA LANE	NA	NA
17	2	NOONGOLA ROAD	NA	NA
18	2	RAKSHA KALITOLA LANE	NA	NA
19	2	HARISHANKAR BABU LANE	NA	NA
20	2	KERANI BAZAR	NA	NA
21	2	CHAWK BAZAR	NA	NA
22	2	BORO SOLOANA LANE	NA	NA
23	2	PODDAR PARA	NA	NA
24	2	RAKSHA KALITOLA,	NA	NA
25	2	BORO BAZAR, NAPITGALI	NA	NA
26	5	JINACINI TALA	NA	NA
27	5	KAMRARMATH MAJI PARA	NA	NA
28	8	JOGIPARA	NA	NA
29	12	SHIKHARIA PARA/ BORTOLA	NA	NA
30	13	CHUNGARA	NA	NA
31	13	RAJAGRAM AATT	NA	NA
32	13	BHUMRADANGA	NA	NA
33	13	CHATPUKUR COLONY	NA	NA
34	14	DUTTA MELA	NA	NA
35	14	GIRIDHARI AKHRA	NA	NA
36	14	KAMARPARA	NA	NA
37	14	BAGCHHALA	NA	NA
38	14	NIMTALA	NA	NA
39	14	DUTTA MELA BAZAR	NA	NA
40	14	HENS PARA	NA	NA
41	14	SIMLA DANGA	NA	NA
42	16	LOKEPUR	NA	NA
43	19	KETHARDANGA BAGDI PARA	NA	NA
44	23	ASHRAM PARA, MAKTAR PARA	NA	NA
45	24	SARAT PALLY	NA	NA
46	24	NETAJI NAGAR, RAILWAY COLONY	NA	NA
47	24	NETAJI NAGAR	NA	NA

*Mey*  
**Chairman**  
Bantura Municipality

## I.Subsidy for Beneficiary-led Individual House Construction or Enhancement

Year	<u>Beneficiary-led Individual House Construction or Enhancement in Slums &amp; Non-Slum Areas</u>								
	No. of Beneficiaries		Resource Mobilisation (Rs. in Crore)						
	New Housing	Enhancement of Existing House	New Housing	Enhancement of Existing House	Total Cost	Central Share	State Share	Beneficiary Share	ULB Share (if applicable)
2015-16	719	Nil	29.11		29.11	10.79	15.20	1.80	1.32
2016-17	0	Nil	0.00		0.00	0.00	0.00	0.00	0.00
2017-18	556	Nil	22.50		22.50	8.34	11.75	1.39	1.02
2018-19	567	Nil	22.95		22.95	8.51	11.98	1.42	1.04
2019-20	668	Nil	27.04		27.04	10.02	14.12	1.67	1.23
2019-20 (2 <sup>nd</sup> phase)	444	Nil	17.973		17.973	6.66	9.386	1.11	0.817
2020-21									
<b>Total</b>	<b>2954</b>		<b>119.573</b>		<b>119.573</b>	<b>44.32</b>	<b>62.436</b>	<b>7.39</b>	<b>5.427</b>

Note : Cost of each DU : 3.68 Lakh

## II.Slum Rehabilitation of Slum Dwellers with Participation of Private Sector

Year *	<u>Slum Rehabilitation through Participation of Private Sector</u>						
	No. of Slums	No. of Beneficiaries	Resource Mobilisation (Rs. in Crore)				
			Total Cost	Central Share	State Share	Beneficiary Share	ULB Share (if applicable)
2015-16	Nil	Nil	Nil	Nil	Nil	Nil	Nil
2016-17	Nil	Nil	Nil	Nil	Nil	Nil	Nil
2017-18	Nil	Nil	Nil	Nil	Nil	Nil	Nil
2018-19	Nil	Nil	Nil	Nil	Nil	Nil	Nil
2019-20	Nil	Nil	Nil	Nil	Nil	Nil	Nil
2019-20 (2 <sup>nd</sup> phase)							
2020-21							
<b>Total</b>	<b>Nil</b>	<b>Nil</b>	<b>Nil</b>	<b>Nil</b>	<b>Nil</b>	<b>Nil</b>	<b>Nil</b>

*M/S*  
Chairman  
Bansura Municipality



### III. Affordable Housing in Partnership with Public & Private Sectors


Year *	Affordable Housing in Participation with Public & Private Sectors					
	No. of Projects	No. of Beneficiaries	Resource Mobilisation (Rs. in Crore)			
			Total Project Cost (AHP)	Central Share	State Share	ULB Share (if applicable)
2015-16	Nil	Nil	Nil	Nil	Nil	Nil
2016-17	Nil	Nil	Nil	Nil	Nil	Nil
2017-18	Nil	Nil	Nil	Nil	Nil	Nil
2018-19	Nil	Nil	Nil	Nil	Nil	Nil
2019-20	Nil	Nil	Nil	Nil	Nil	Nil
2019-20 (2 <sup>nd</sup> phase)	Nil	Nil	Nil	Nil	Nil	Nil
2020-21						
Total	Nil	Nil	Nil	Nil	Nil	Nil

  
Chairman  
Bankura Municipality



#### IV. Affordable Housing for Weaker Section through Credit Linked Subsidy

Year *	No. of Slums	Affordable Housing through Credit Linked Subsidy					
		No. of Beneficiaries availed Loan		Resource Mobilisation (Rs in Crores)		Estimated Interest Subsidy Availed	
		EWS	LIG	EWS	LIG	EWS	LIG
2015-16	New Housing	Nil	Nil	Nil	Nil	Nil	Nil
	Enhancement (Existing House)	Nil	Nil	Nil	Nil	Nil	Nil
2016-17	New Housing	Nil	Nil	Nil	Nil	Nil	Nil
	Enhancement (Existing House)	Nil	Nil	Nil	Nil	Nil	Nil
2017-18	New Housing	Nil	Nil	Nil	Nil	Nil	Nil
	Enhancement (Existing House)	Nil	Nil	Nil	Nil	Nil	Nil
2018-19	New Housing	Nil	Nil	Nil	Nil	Nil	Nil
	Enhancement (Existing House)	Nil	Nil	Nil	Nil	Nil	Nil
2019-20	New Housing	Nil	Nil	Nil	Nil	Nil	Nil
	Enhancement (Existing House)	Nil	Nil	Nil	Nil	Nil	Nil
2019-20 (2 <sup>nd</sup> phase)	New Housing	Nil	Nil	Nil	Nil	Nil	Nil
	Enhancement (Existing House)	Nil	Nil	Nil	Nil	Nil	Nil
2020-21	New Housing						
	Enhancement (Existing House)						
<b>Total</b>		<b>Nil</b>	<b>Nil</b>	<b>Nil</b>	<b>Nil</b>	<b>Nil</b>	<b>Nil</b>

  
 Signature of the  
 Chairperson/  
 Municipal Commissioner

Signature  
 (Director, SUDA)

**AIP Tables**

**Annexure 6**

(Para 8.6 & Para 14.4 of the Guidelines)

**Summary Sheet for Annual Implementation Plan (AIP) for the Year 2019-20 (2<sup>nd</sup> Phase)**

Admissible Component	2015-16		2016 - 17		2017 - 18		2018 - 19		2019 - 20		2019 - 20 (2nd Phase)		Remaining Target as per HFAPoA
	Target	Achievement	Target	Achievement	Target	Achievement	Target	Achievement	Target	Achievement	Target	Achievement	
<b>A. Beneficiary Led Construction</b>													
New Houses	719	694	0	0	556	515	567	567	668	0	444	0	2536
Enhancement	Nil	Nil	Nil	Nil	Nil	Nil	Nil	Nil	Nil	Nil	Nil	Nil	
Sub Total (A)	719	694	0	0	556	515	567	567	668	0	444	0	2536
<b>B. In-situ Slum Rehabilitation with participation of Private Sector</b>													
Number of Slums	Nil	Nil	Nil	Nil	Nil	Nil	Nil	Nil	Nil	Nil	Nil	Nil	Nil
Number of Households (B)	Nil	Nil	Nil	Nil	Nil	Nil	Nil	Nil	Nil	Nil	Nil	Nil	Nil
<b>C. Affordable Housing in Partnership (EWS Category) ©</b>													
	Nil	Nil	Nil	Nil	Nil	Nil	Nil	Nil	Nil	Nil	Nil	Nil	Nil
<b>D. Credit Linked Subsidy</b>													
EWS Households	Nil	Nil	Nil	Nil	Nil	Nil	Nil	Nil	Nil	Nil	Nil	Nil	Nil
LIG Households	Nil	Nil	Nil	Nil	Nil	Nil	Nil	Nil	Nil	Nil	Nil	Nil	Nil
Sub Total (D)	Nil	Nil	Nil	Nil	Nil	Nil	Nil	Nil	Nil	Nil	Nil	Nil	Nil
<b>E. TOTAL (A+B+C+D)</b>	<b>719</b>	<b>694</b>	<b>0</b>	<b>0</b>	<b>556</b>	<b>515</b>	<b>567</b>	<b>567</b>	<b>668</b>	<b>0</b>	<b>444</b>	<b>0</b>	<b>2536</b>

*[Signature]*  
**Chairman**  
**Pankura Municipality**



**Annexure 7C**  
**(Para 14.5 of the Guidelines)**

**Format for Project under Beneficiary Led Construction Or Enhancement**

1	Name of the State:	:	West Bengal						
2	Name of the District:	:	Bankura						
3	Name of the City:	:	Bankura						
4	Project Name:	:	<b>HFA-BANKURA2019-20 (2 nd Phase )</b>						
5	Project Code:	:							
6	State Level Nodal Agency:	:	State Urban Development Agency (SUDA)						
7	Implementing Agency/ ULB	:	Bankura Municipality						
8	Date of Approval by State Level Sanctioning and Monitoring Committee (SLSMC)	:							
9	No. of location covered in project: No of Slum Area Covered & No of Non Slum Area Covered	:	Name of Location	No. of beneficiaries	Whether Slum / Non-Slum	If Slum, then Slum type	If slum, whether it gets completely rehabilitated		
		:	Bankura Municipal Area	444	Covering both Slum & Non-Slum area	Notified	No		
10	Project Cost (Rs. In Lakhs)	:	<b>1,797.312</b>						
11	No. of beneficiaries covered in the project	:	GEN	SC	ST	OBC	Total	Minority	Person with Disability
		:	136	195	01	112	444	26	NIL
12	Whether beneficiary have been selected as PMAY Guidelines?	:	Yes						
13	No. of Houses constructed / acquired. Please specify ownership (Any of these)	:	Joint	Female	Male	Transgender			
		:	NIL	194	250	NIL			
14	No. of beneficiaries covered in the project	:	Male	Female	Transgender				
		:	250	194	NIL				
15	Whether it has been ensured that selected beneficiaries have rightful ownership of the land ?	:	Yes						
16	Whether building plan for all houses have been Approved?	:	Yes						
17	i. GoI grant required (Rs. 1.5 lakh per eligible beneficiary)	:	666.00						

 **Chairman**  
**Bankura Municipality**



	(Rs. in Lakhs)	
	ii. State grant, (Rs. in Lakhs)	938.616
	iii. ULB grant (Rs. in Lakhs)	81.696
	iv. Beneficiary Share (Rs. in Lakhs)	111.00
	v. Total (Rs. in Lakhs)	1797.312
18	Whether technical specification / design for housing have been ensured as per Indian Standards / NBC/ State Norms?	Yes
19	Whether it has been ensured that balance cost of construction is tied up with State Grant, ULB Grant & Beneficiary Share ?	Yes
	Whether trunk and line infrastructure is existing or being provisioned ?	
	i. Water Supply	Yes ( Partly Proposed)
	ii. Sewerage	Yes ( Proposed)
	iii. Road	Yes( Partly Proposed)
	iv. Storm Water Drain	Yes( Partly Proposed)
	v. External Electrification	Yes( Partly Proposed)
	vi. Solid Waste Management	Yes(Proposed)
	vii. Any Other	Yes( Partly Proposed)
	viii. In case, any infrastructure has not been proposed, reason thereof.	N.A.
20	Whether disaster (earthquake, flood, cyclone, landslide etc.) resistant features have been adopted in concept, design and implementation of the project ?	Yes
21	Whether Demand Survey Completed for entire city ?	Yes
22	Whether City-wide integrated project have been formulated ? If not reasons thereof ?	Yes
23	Whether validation with SECC data for housing condition conducted ?	Yes
24	Whether Direct Benefit Transfer (DBT) of fund to individual bank account of beneficiary ensured in the project ?	Yes

*Muz*  
**Chairman**  
**Bankura Municipality**



25	Whether there is provision in DPR for tracking/monitoring the progress of individual houses through geo-tagged photographs ?	Yes
26	Whether any innovation/cost effective / Green technology adopted in the project?	Yes
27	Comments of SLAC after techno economic appraisal of DPR	Project covers the most needy beneficiaries
28	Project brief including any other information ULB/State would like to furnish	The project covers all wards
29	Project Submission Date to SLSMC	

It is hereby confirmed that State/UT and ULB have checked all the beneficiaries as per guidelines of HFA. It is also submitted that no beneficiary has been selected for more than one benefit under the Mission including Credit Linked Subsidy Scheme (CLSS) component of the Mission.

  
  
 Signature of the  
 Mayor/ Chairperson/Municipal Commissioner

Signature  
 Chief Engineer  
 M.E Dte,GoWB

Signature  
 (Director,SUDA)

Signature  
 (Secretary,UD & MA Department,GoWB)


## Executive Summary

### Project Details

1	Name of the State:	:	<b>West Bengal</b>
2	Name of the District:	:	<b>Bankura</b>
3	Name of the City:	:	<b>Bankura</b>
4	Project Name:	:	<b>HFA-BANKURA2019-20 (2 nd Phase )</b>
5	Project Cost (Rs. in Lakhs)	:	<b>1,797. 312</b>
6	Central Share (Rs. in Lakhs)	:	<b>666.00</b>
7	State Share (Rs. in Lakhs)	:	<b>938.616</b>
8	ULB Share (Rs. in Lakhs)	:	<b>81.696</b>
9	Beneficiary share (Rs. in Lakhs)	:	<b>111.00</b>
10	Total Infrastructure Cost (Rs. in Lakhs)	:	<b>163.392</b>
1	Percentage of Infrastructure Cost of Housing Cost	:	<b>10 %</b>
2	Infrastructure Cost per Dwelling Unit (Rs. in Lakhs)	:	<b>0.368</b>
13	Year of Implementation	:	<b>2019-20</b>
14	Component Housing Construction	:	<b>Beneficiary Led Construction (BLC)</b>
5	SOR Adopted	:	<b>PWD (WB) w.e.f 1.7.14 with current corrigendum</b>

### Project Contributions (Physical + Financial ) (Rs. in Lakh)

Sl. NO.	Scheme Component	Type	Qty	Unit	Rate (in Rs./Unit)	Proposed Project Cost (In Lakh)	Appraised Project Cost (In Lakh)	Central Share (Rs. 1.5Lakh/ DU)	State Govt. Share (Rs. 1.93Lakh/DU)	ULB Share@ 0.184 Lakh/ DU	Beneficiaries Share @ 0.25 Lakh/DU
<b>A. HOUSING</b>											
1	New in-situ										
	Single Storied Units		444	Nos	368000.00	1,633.92	1,633.92	666.00	856.92	0.00	111.00
<b>Total Housing Cost Sub Total (A)</b>						<b>1,633.92</b>	<b>1,633.92</b>	<b>666.00</b>	<b>856.92</b>	<b>0.00</b>	<b>111.00</b>

  
**Chairman**  
**Bankura Municipality**



## B. INFRASTRUCTURE

1 ROADS											
1	C.C.Road	Cement conc.	7430	Sqm	1364.27	101.364	101.364		50.682	50.682	
2 STORM WATER DRAINS											
	Surface Drain	Cement conc	2598	Mt	2387.56	62.028	62.028		31.014	31.014	
<b>Total Infrastructure Cost Sub Total (B)</b>						<b>163.392</b>	<b>163.392</b>	<b>0.00</b>	<b>81.696</b>	<b>81.696</b>	<b>0.00</b>
<b>GRAND TOTAL (A+B)</b>						<b>1,797.312</b>	<b>1,797.312</b>	<b>666.00</b>	<b>938.616</b>	<b>81.696</b>	<b>111.00</b>

*[Handwritten Signature]*

Signature of the ULB level Competent Technical officer

Name & Designation: Sanjoy Kumar Banerjee S.A.E & Nodal Officer, Bankura Municipality

Fax No:

Signature of the State level Competent Technical Officer

Name & Designation: Chief Engineer, MeDte, GoWB Bikash Bhavan, South Block, 1<sup>st</sup> Floor, Salt lake, Kol-91

Fax No:

Signature

Director(SUDA)

Name & Designation: Sri Shantanu Mukherjee, Director, SUDA

Fax No: 033-23585767

Telephone No: 033-23585767

E-mail: wbsudadir@gmail.com

Signature of the Mayor/  
Chairperson/ Municipal  
Commissioner

Name & Designation: Sri Mahaprasad Sengupta  
Chairman  
Bankura Municipality

Fax No: 03242-259269

Telephone No: 03242-250367

E-mail: bankuramunicipality@rediffmail.com

**DETAILED ESTIMATE FOR THE CONSTRUCTION OF SINGLE UNIT DWELLING HOUSE**

**Pradhan Mantri Awas Yojana Housing For All (Urban)**

Total Covered Area- 32.18 sq.m (With Electrical Works)

Reference of Schedule of Rates : PWD (W.B.), Schedule of Rates Building & Sanitary w.e.f-01.07.2014 & Corrigenda  
Sub Div.)

( Bankura

Floor Area 25.37 sqm

SL No.	Description of Works	Quantity	Unit	Rate (Rs.)	Amount (Rs.)
1	Earthwork in excavation in foundation trenches or drains, in all sorts of soil ( including mixed soil but excluding laterite or sandstone) including removing spreading or stacking the spoils within a lead of 75 m as directed including trimming the sides of trenches, levelling, dressing and ramming the bottom, bailing out water etc. as required complete. a) Depth of excavation not exceeding 1500mm . <b>SOR, PWD, P-1, I -2 a</b>	13.000	%cu.m	12047.00	1566.11
2	Earth work in filling in foundation trenches or plinth with good earth in layers not exceeding 150 mm. including watering and ramming etc. layer by layer complete.( Payment to be made on the basis of measurement of finished quantity of work ) a) With earth obtained from excavation of foundation. <b>SOR, PWD, P-1, T/3 a</b>	11.120	%cu.m	7831.00	870.81
3	Supplying Laying Polithin Sheets etc. <b>SOR, PWD, P-45, T - 13</b>	22.000	sqm	25.00	550.00
4	Cement concrete with graded Stone ballast (40 mm.) excluding shuttering.a) In ground floor and foundation.6 : 3 : 1 proportion Pakur variety <b>SOR, PWD, Page 24 ; Item -10 a</b>	3.500	cu.m.	5823.00	20380.50
5	25 mm. thick damp proof with cement concrete (4:2:1) (with graded stone aggregate 10 mm. Normal size) and painting the top surface with a coat of bitumen using 1.7 kg. per sq.m. including heating the bitumen and cost and carriage of all materials complete. <b>SOR, PWD, P-45, T-12</b>	6.810	sqm,	297.00	2022.57
6	Brick work with 1st class bricks in cement mortar (6:1) a) In foundation and plinth. b) In super structure <b>SOR, PWD, P-29, T -22(a), (b)</b>	10.430 15.240	cum cum	5719.00 5943.00	59649.17 90571.32
7	125mm thick brick work with 1st. class bricks in cement mortar (4:1). a) In ground floor <b>SOR, PWD, P-73, I -29</b>	23.220	sq.m.	783.00	18181.26
8	Ordinary Cement concrete (mix 1:1.5:3) with graded stone chips (20 mm nominal size) excluding shuttering and reinforcement if any, in ground floor as per relevant IS codes. (i) Pakur Variety <b>SOR, PWD, P-14, T -7(i)</b>	3.940	cu.m.	6851.66	26995.54
9	Reinforcements for reinforced concrete work in all sorts of structures including distribution bars, stirrups, binders etc. including supply of rods, initial straightening and removal of loose rust (if necessary), cutting to requisite length, hooking and bending to correct shape, placing in proper position and binding with 16G black annealed wire at every inter-section, complete as per drawing and direction. (a) For works in foundation, basement and upto roof of ground floor / upto 4m. (i) Tor steel/Mild steel. <b>SOR, PWD, P-27, T -15(i)</b>	0.309	MT	60705.93	18775.74


*Mey*  
Chairman  
Bankura Municipality



SL No.	Description of Works	Quantity	Unit	Rate (Rs.)	Amount (Rs.)
10	Hire and labour charges for shuttering with centreing and necessary staging upto 4 m. using approved stout props and thick hard wood planks of approved thickness with required bracing for concrete slabs, beams, columns, lintels curved or straight including fitting, fixing and striking out after completion of works. (upto roof of ground floor). (When the height of a particular floor is more than 4 m. the equivalent floor ht. shall be taken as 4 m. and extra for works beyond the initial 4 m. ht. shall be allowed under 12(e) for every 4 m. or part thereof.) <b>SOR, PWD, P-66, T -12(a)</b> 25 mm. to 30 mm. thick wooden shuttering as per decision & direction of Engineer-in-charge. Ground Floor	37.063	M <sup>2</sup>	360.00	13342.68
11	Plaster ( to wall, floor, ceiling etc.) with sand and cement mortar including rounding off or chamfering corners as directed and raking out joints or roughening of concrete surface, including throating, nosing and drip course where necessary . In ground floor. A) With 6:1 cement mortar. a) Inside wall 20 mm thick plaster <b>SOR, PWD, P-151, T -2 (i)(b)</b> b) Out side Wall, 15mm th. <b>SOR, PWD, P-151, I -2 (i)(c)</b> B)10mm th ceiling plaster (4:1) <b>SOR, PWD, P-151, I -2 (i)(c)</b>	116.940	sq.m.	181.00	21166.14
		111.950	sq.m.	156.00	17464.20
		23.330	sq.m.	140.00	3266.20
12	Neat cement punning about 1.5mm thick in wall, dado, window, sills, floor, drain etc. <b>SOR, PWD, P-152, I -8</b>	26.700	sq.m.	38.00	1014.60
13	Artificial stone in floor,dado, staircase etc. with cement concrete (4:2:1) with stone chips laid in panels as directed with topping made with ordinary or white cement (as necessary) and marble dust in proportion (2:1) including smooth finishing and rounding off corners and including application of cement slurry before flooring works, using cement @ 1.75 kg./sq.m. all complete including all materials and labour. In ground floor. 3 mm. thick topping (High polishing grinding on this item is not permitted) with ordinary cement. 20mm thick <b>SOR, PWD, P-40, I -3 (i)</b>	26.490	sq.m.	265.00	7019.85
14	Supplying, fitting & fixing MS clamp for fixing door and window frame made of flat bent bar, end bifurcated, fixed in cement concrete with stone chips (4:2:1)a fitted and fixed complete as per direction. 40mm x 6mm x 125 mm length. (Cost of cement concrete will be paid separately) <b>SOR, PWD, P-90, I -18 (c)</b>	34	each	22.00	748.00
15	Wood work in door and window frame fitted and fixed complete including a protective coat of painting at the contact surface of the frame other Local wood <b>SOR, PWD, P-85, T -1(i)</b>	0.213	cu.m.	46171.00	9834.42
16	Panel Shutter of door & Window (each Panal Consisting Of single Plan without Join) 25 mm thick shutter with 12 mm thick Panal of size 30 to 45 cm. Other Local wood <b>SOR, PWD, P-105, I -84 (iv)c</b>	8.520	sq.m.	1567.00	13350.84
17	Iron butt hinges of approved quality fitted and fixed with steel screws, with ISI mark. a)75mm x 47mm x 1.70mm <b>SOR, PWD, P-91, T -20(iv)</b>	32.000	each	34.00	1088.00
18	Iron Socket Bolt of approved quality fitted and fixed complete. i) 150 mm long x 10 mm dia <b>SOR, PWD P-93, I-25,c</b>	11.000	each	71.00	781.00
19	White washing including cleaning and smoothening surface thoroughly (5 parts of stone lime and 1 part of shell lime should be used in the finishing coat). Two Coats <b>SOR, PWD, P-155, I -3 (b)</b>	124.960	%sq.m	1887.00	2358.00
20	Colour washing with ella with a coat of white wash priming including cleaning and smoothening surface thoroughly external surface One Coat <b>SOR, PWD, P-155, I - 4(ii)(a)</b>	100.560	%sq.m	1514.00	1522.48

Chairman  
Kura Municipality

SL No.	Description of Works	Quantity	Unit	Rate (Rs.)	Amount (Rs.)
21	Priming one coat on timber, plastered or on steel or other metal surface with synthetic enamel/oil bound primer of approved quality including smoothening surfaces by sand papering etc. 1) On timber surface <b>SOR, PWD, P - 162, I - 7(a)</b> 2) On Steel Surface <b>SOR, PWD, P - 162, I - 7(b)</b>	21.690 2.700	sq.m. sq.m.	41.00 31.00	889.29 83.70
22	Painting with best quality synthetic enamel paint of approved make and brand including smoothening surface by sand papering etc. including using of approved putty etc. on the surface, if necessary : With super gloss (hi-gloss)-With anv shade except white. a) On timber or plastered surface Two Coats b) On Steel surface Two Coats <b>SOR, PWD, P - 162, - 8A(aii),(bii)</b>	21.690 2.700	sq.m. sq.m.	89.00 86.00	1930.41 232.20
23	Iron hasp bolt of approved quality fitted and fixed complete (oxidised) with 16 mm diad with center bolt and round fitting. 300 mm long <b>SOR, PWD, P-93, I - 27c</b>	2.000	each	193.00	386.00
24	Precast piered concrete jally work as per design and manufacture's specification including moulding etc. with stone chips and necessary reinforcement shuttering complete including fitting, fixing in position in all floors. (a) 37.5 mm th. panels Cement & steel required for this item <b>will not be</b> issued by deptt. <b>SOR, PWD, P-32, I - 38 (b)</b>	1.690	sq.m.	351.00	593.19
25	Supplying, fitting and fixing UPVC down pipes A type and fittings conforming to IS 13592-1992 with necessary clamps nails including making holes in walls, etc. and cutting trenches in any soil, through masonry concrete structure etc. if necessary and mending good damages including jointing with jointing materials ( Spun yarn, valamoid / bitumen / M. seal etc.) complete. <b>P-173, I-21 A (ii), C(ii), D(ii)</b> <b>SOR, PWD, P173, I - 21 A (ii), C(ii), D(ii)</b> i) UPVC Pipe 110 mm dia ii) UPVC Bend 87.5 degree 110 mm dia iii) UPVC Shoe 110 mm	3.000 2.000 1.000	Mtr. each each	291.00 162.00 128.00	873.00 324.00 128.00
26	M.S.or W.I. Ornamental grill of approved design joints continuously welded with M.S, W.I. Flats and bars of windows, railing etc. fitted and fixed with necessary screws and lugs in ground floor. Grill weighing 10 kg/sq m to16 kg/m2 <b>SOR, PWD, P - 76, I - 10 (i)</b> <b>(2.70sqm @ 10.5kg per sqm = 28.35 kg)</b>	0.284	Qntl	8247.00	2342.15
27	Shallow water closet Indian pattern(I.P.W.C.) of approved make in white vitreous chinaware supplied ,fitted and fixed in position (excluding cost of concrete for fixing). 450 mm long <b>SOR, PWD, (Sanitary) P - 65, I - 1 (iii)</b>	1.000	each	1062.00	1062.00
28	Foot rest for water closet of size 275 mm X 125 mm with Artificial stone(4:2:1) with 6 mm stone chips and chequered including adding colour as necessary. <b>SOR, PWD, (Sanitary) P - 66, I - 9</b>	1.000	Pair	70.00	70.00
29	Supplying,fitting and fixing cast iron 'P' or 'S' trap conforming to I.S. 3989 / 1970 and 1729 / 1964 including lead caulked joints and painting two coats to the exposed surface. S Trap 100 mm <b>SOR, PWD, (Sanitary) P - 54, I - 14(B-iii)</b>	1.000	each	923.00	923.00
30	Supplying, fitting fixing CI Round Gratings 150mm dia <b>SOR, PWD, (Sanitary) P - 55, I - 18(ii)</b>	1.000	Each	100.00	100.00

  
 Chairman  
 Bankura Municipality



SL No.	Description of Works	Quantity	Unit	Rate (Rs.)	Amount (Rs.)
	Construction of 2 circular leach pit of inside diameter 1000 mm. & a depth of 1000 mm. With a layer of 250 mm. Thick brick work with cement mortar (6:1) & honeycombed brick wall (4:1) at every alternate layer upto a height of 925 mm. From bottom and then 125 mm. thick brick wall (4:1) for a height of 300 mm. and covered with 75m. RCC slab (4:2:1) with 8mm tor steel @ 150 mm. centre to centre both ways including plastering and neat cement punning on top of the slab and making hooking arrangment on slab for lifting of the slab if require as well as jointing the connection with the inspection pit (450 x 450) covered with 50mm thick RCC slab (4:2:1) with stone chips and necessary reinforcement and connected with 100 mm dia PVC pipe laid over rammed earth and then covered the pipe properly with powder earth including supplying fitting fixing fibre glass pan P-tap & polythene pipe as per requirement to connect with the inspection pit complete with all respect as per direction of EIC.(ANNEXURE-II)	1	Item	7544.00	7544.00
<b>TOTAL AMOUNT</b>				<b>Rs.</b>	<b>350000.36</b>
Say				<b>Rs.</b>	<b>350000.00</b>
<b>Add for Electrical Works (ANNEXURE-I)</b>				<b>Rs.</b>	<b>17858.00</b>
<b>TOTAL AMOUNT</b>				<b>Rs.</b>	<b>367858.00</b>
Say				<b>Rs.</b>	<b>368000.00</b>
<b>(Rupees Three lakh Sixty eight thousand only)</b>					

*Handwritten Signature*  
S.A.E., P.W.D.  
Bankura Municipality

*Handwritten Signature*  
Chairman  
Bankura Municipality

**ESTIMATE FOR ELECTRICAL WORKS FOR ONE DWELLING UNIT UNDER PMAY**

**(ANNEXURE-I)**

Sl.No	SOR	Item of works	Unit	Rate	Quantity	Amount
1	PWD/Vol-I (Aug 2008) A/1(b)/E-9	Supplying & fitting polythene pipe complete with fittings as necessary. Under celing /beam/bound with 22SWG GI wire inclusive S & Drawing 1x18 SWG GI wire as fish wire inside the pipe & fittings and providing 55 mm dia disc of MS sheet (20SWG) having colour paint at one face first ended at the load point end of the polythene pipe with fish wire (synchronizing with roof/beam casting work of building construction) 19 mm dia 3 mm thick polythene pipe	RM	39.00	25.00	975.00
2	PWD/Vol-I (Aug 2008) A/1(m)/E-17	Powerckt wiring supplying and drawing 1 ; 1KV grade single core stranded FR PVC insulated & unseathed single core stranded Copper wire (Finolex make) 2 x 2.5 sqmm (PH & N) +1x1.5 sqmm (ECC) per laid polythene pipe and by the prelaid GI fish wire & making necessary connections as required.	RM	76.00	50.00	3800.00
3	PWD/Vol-I (Aug 2008) A/1/2 (a- i)/E-17	Concealed Distribution wiring in in 2x1.5 sqmm single core standard *FR* insulated and unseathed cop per wire Finolex make & 1x1.5 sq mm single core stranded PVC insulated and unseathed cop per (Finolex make) wire used as ECC in 19 mm bore 3 mm thk. polythene pipe complete with all accessries embedded in wall smooth run to light / fan/call bell point with pino key type switchb (6 Amps) (Anchor make) fixed on sheet metal (16 SWG) Switch Board with bakelite/ perspex (wall maching colour) Top cover (3 mm thick) flushed in wall including mending all good damages to original finish Average per point 6.00 mt.	points	828.00	10.00	8280.00
4	PWD/Vol-I (Aug 2008) A/4 (a- i)/E-18	Deistribution concealed wiring with 2x1.5 sq mm (PH & N ) single core stranded FR PVC insulated & unseathed single core stranded 1.1 KV grade Copper Wire (finolex) & 1x1.5 sq mm (ECC) single core stranded (PH & N ) 1.1 KV grade cu wire (finolex) & 1 x 1.5 sq mm single core stranded PVC insulated & unseathed cu wire (finolex) used as ECC in 19 mm bore, 3 mm thick polythene pipe complete with all accessories embedded in wall 250 volt 5 amp 3 pin plug point including S & F 250 Volt 5 amp 3 pin flush type plug socket & piano key type swich (Anchor make) on existing switch board as mentioned sl. no.3	points	76.00	2.00	152.00

*Mk*  
Chairman  
Bankura Municipality



Sl.No	SOR	Item of works	Unit	Rate	Quantity	Amount
5	PWD/Vol-I (Aug 2008) E-17, A 1-e	Supplying & drawing 1.1 KV grade single core stranded FR PVC insulated & unseathed single core stranded cu Wire 3x2.5 sq mm (finolex make) in the prelaid polythene pipe & by the prelaid GI fishwire & making necessary connection as required (CESC supply to consumer DP near to CESC & inside the room another DP near CESC & inside the room another DP of dwelling units)	RM	86.00	15.00	1290.00
Sl.No.	SOR	Item of works	Unit	Rate	Quantity	Amount
6	KMC 2008-09)A/(1/e) p/(h)	Supplying Delivery & instalation on wall of 30/32 amp DP MCBof Havel's make with enclosed box along with all its necessary 1 connection complete.(Anchor)	nos	808.00	2	1616.00
7	PWD/Vol-I (Aug 2008) 2(a) G-1	Earthing in soft soil with 50 mm dia GI pipe (TATA make Medium ) 3.64 mm th. X 3.04 Mtr long and 1 x 4 SWG GI ( hot dip) wire (4 m long) 13 mmdia x 80 mm long GI bolts, double nuts, double washer including S & F 15 mm dia GI protection (1 mtr long) to be filled with bitumen partlyunder the ground level & partly above GL driven to an average depth of 3.65 m below the GL & restoring surface duly rammed.	each	1715.00	1	1715.00
8	PWD/Vol-I (Aug 2008) 5(a-iv) G-3	Connecting the equipment to earth BUSbar inclusive S&F 10 SWG (Hot Dip) GI wire on wall /floor with a staples buried inside wall /floor as required & making connection to equipments with bolt, nut, washer, cable lugs etc. as required & mending good damages.	M	6.00	5	30.00
					TOTAL	17858.00
<b>Rupees Thirteen Thousand Eight Hundred Seventy Eight Only</b>						<b>17858.00</b>

*R. A.*  
S.A.E., P.W.D.  
Bankura Municipality

*Chaitanya*  
Chairman  
Bankura Municipality

**Cost Estimate for 2 Nos Leach Pit for single unit Dwelling Unit  
P.W.D Schedule of Rates effect from 1st July 2014**

**(ANNEXURE-II)**

Sl No	Description of Items	Quantity	Unit	Rate	Amount
1	Earth work in excavation of foundation trenches or drains in all sorts of soil (including mixed soil but excluding or stacking the spoils within a lead of 75 m. as directed. The item includes necessary trimming the sides of trenches leveling dressing and ramming the bottom boiling out water aqs reqd complete. Depth of exavation not existing 1500mm <b>P.No-1, I-2(a)</b>	2.500	%Cu.M	12047.00	301.18
2	Cement concrete with graded jhama Khoa ballast (30 mm size) excluding shuttering. In ground floor and foundation (a) 6:3:1 proportion.	0.050	Cu.M	5803.06	290.15
3	Brick work with 1st class bricks in cement mortar (6 :1). a) In foundation & Plinth <b>P.no-29, I-21(a)</b>	0.010	Cu.M	5719.00	57.19
4	125 mm. thick brick work with 1st class bricks in cement mortar (4 : 1) G.Floor <b>P.no-31, I-29</b>	3.000	SqM	714.00	2,142.00
5	Controlled Cement concrete with well graded stone chips (20 - mm nominal size) excluding shuttering and reinforcement with complete design of concrete as per I : 456 and relevant special publications submission of job mix formula after preliminary mlx design after testing of concrete cubes as per direction of Engineer-in charge Consumption of cement will not be less than 300 Kg of cement -with Super plasticiser per cubic meter of controlled concrete but actual consumption will be determined on- the basis of preliminary test and job mix formula. -I n ground floor and foundation. [Using concrete mixture] M 20 Grade <b>P.no-12, I-6(a)</b>	0.145	Cu.M	6871.54	996.37
6	Reinforcemnet for reinforced concrete work in all sorts of structures incl. Distribution bars, stirrups, binder etc. incl. supply of rods, initial straightening & removal of loose rust (if necessary), cutting to requisite length, hooking etc <b>P.no-27, I-15(a)(i)</b>	0.010	M.T	68508.00	685.08
7	Supplying, fitting and fixing UPVC down pipes A type and fittings conforming to IS 13592-1992 with necessary clamps nails including making holes in walls, etc. and cutting trenches in any soil, through masonry concrete structure etc. if necessary and mending good damages including jointing with jointing materials ( Spun yarn, valamoid / bitumen / M. seal etc.) complete.				
	i) UPVC Pipe 110 mm dia <b>P.no-173, I-</b>	4.000	Mtr	291.00	1,164.00
	ii) UPVC Bend 87.5 degree 110 mm dia <b>P.no-174, I-21(B)C(ii)</b>	2.000	Each	162.00	324.00
8	Jaffri brick work 125 mm. thick with 1st class bricks in cement mortar (4:1) including 12 mm. thick cement plaster (4:1) in all faces in ground floor <b>.P.no-32, I-35</b>	2.000	SqM	792.00	1,584.00
<b>Cost of 2 no leach pit</b>					<b>7,543.97</b>
<b>Total=</b>					<b>7,544.00</b>

*S.A.E., P.W.D.*  
**Bankura Municipality**

*Chairman*  
**Bankura Municipality**





**ESTIMATE OF CEMENT CONCRETE ROAD UNDER PMAY  
(UNIT LENGTH AND WIDTH 2.5m)**

**(Based on P.W.D Schedule of rates for building w.e.f-01.11.2017 with uptodate corrigenda)**

Sl. No.	Description of item	Quantity	Unit	Rate	Amount
1	Box cutting or filling road embankment to the depth upto 150mm in all sorts of soil including spreading the spoils properly over the flank as necessary or on beam to approximate grade and chamber and grade as per direction and satisfaction of Engineer -in -charge including removing and uprooting plants and jungle when and where necessary. For Depth upto 150 mm	2.50	m <sup>2</sup>	Rs. 14.40	Rs. 36.00
2	Filling in foundation or plinth by fine sand in layers not exceeding 150 mm as directed and consolidating same by through saturation with water ramming complete, including the cost of supply of sand.	0.38	m <sup>3</sup>	Rs. 59,257.00	Rs. 222.21
3	Single Brick Flat Soling of picked jhama bricks including ramming and dressing bed to proper level and filling joints with local fine sand.	2.50	m <sup>2</sup>	Rs. 294.00	Rs. 735.00
4	Hire and labour charges for shuttering with centering and necessary staging upto 4 m using approved stout props and thick hard wood planks of approved thickness with required bracing for concrete slabs, beams and columns, lintels curved or straight including fitting, fixing and striking out after completion of works (upto roof of ground floor) (f) 25 mm to 30 mm shuttering without staging in foundation	0.88	m <sup>2</sup>	Rs. 203.00	Rs. 177.63
5	Ordinary Cement concrete (mix 1:1.5:3) with graded stone chips (20 mm nominal size) excluding shuttering and reinforcement, if any, in ground floor as per relevant IS codes. (a) With pakur variety	0.31	m <sup>3</sup>	Rs. 5,623.30	Rs. 1,757.28

**TOTAL= Rs. 2,928.12**

Add G.S.T 12% **Rs. 351.37**

**SUB - TOTAL Rs. 3,279.49**

Add Labour Cess 1% of sub - total **Rs. 32.79**

**Rs. 3,312.29**

Add contingency (+) 3% of sub - total **Rs. 98.38**

**Grand Total Rs. 3,410.67**

**RATE PER 2.5 SQ.M. Rs. 3,410.67**

**SO, RATE PER SQ.M. CEMENT CONCRETE ROAD Rs. 1,364.27**

*TR A*  
S.A.E., P.W.D.  
Signature of S.A.E.  
Bankura Municipality

*M. K.*  
Signature of Chairman  
Bankura Municipality



**ESTIMATE OF CEMENT CONCRETE DRAIN UNDER PMAY**  
(Drain section of 400mm x 400mm and Unit Length 1.00 m )

(Based on P.W.D Schedule of rates for building w.e.f-01.11.2017 with upto date corrigenda)

Sl. No	Description of work						UNIT	QTY.	RATE (RS.)	AMOUNT (RS.)
	Details	No	L	B	H	Qty.				
1	Earth work in excavation of foundation trenches or drains, in all sorts of soil (including mixed soil but excluding laterite or sandstone) including removing, spreading or stacking the spoils within a lead of 75 m. as directed. The item includes necessary trimming the sides of trenches, levelling, dressing and ramming the bottom, bailing out water as required complete. a) Depth of excavation not exceeding 1500mm.						%Cum	0.60	11,927.00	72.01
	For drain	1.0	1.000	1.05	0.575	0.60				
					Total-	0.60				
2	Filling in foundation or plinth by fine sand in layers not exceeding 150 mm as directed and consolidating same by through saturation with water ramming complete, including the cost of supply of sand. B) Do - by fine sand						%Cum	0.105	59,257.00	62.22
		1.0	1.000	1.050	0.100	0.105				
					Total-	0.105				
3	Single Brick Flat Soling of picked jhama bricks including ramming and dressing bed to proper level and filling joints with local sand.						Sqm	1.05	294.00	308.70
	For drain	1.0	1.000	1.050		1.05				
					Total-	1.05				
4	Ordinary Cement concrete (mix 1:1.5:3) with graded stone chips (20 mm nominal size) excluding shuttering and reinforcement, if any, in ground floor as per relevant IS codes. a) Pakur Variety.						Cum	0.16	5,623.30	899.73
	For drain	1.0	1.000	0.800	0.100	0.08				
		2.0	1.000	0.200	0.400	0.08				
					Total-	0.16				
5	Hire and labour charges for shuttering with centering and necessary staging upto 4 m using approved stout props and thick hard wood planks of approved thickness with required bracing for concrete slabs, beams and columns, lintels curved or straight including fitting, fixing and striking out after completion of works (upto roof of g. floor) (f) 25 mm to 30 mm shuttering without staging in foundation						Sq m	1.80	203.00	365.40
	For drain	2.0	1.000	0.100		0.20				
		4.0	1.000	0.400		1.60				
					Total-	1.80				
6	Plaster (to wall, floor, ceiling etc.) with sand and cement mortar including rounding off or chamfering corners as directed and raking out joints including throating, nosing and drip course, scaffolding /staging where necessary (Ground floor).[Excluding cost of chipping over concrete surface] (ii) with 1:4 cement mortar (a) 15mm thick plaster						Sq m	1.7	163.00	277.10
	For drain	1.0	1.000	1.700		1.70				
					Total-	1.70				
7	Neat cement punning about 1.5mm thick in wall, dado, window sill, floor etc.						Sq m	1.7	38.00	64.60
	For drain	1.0	1.000	1.700		1.70				
					Total-	1.70				

TOTAL= ₹ 2,049.76

Add G.S.T 12% ₹ 245.97

SUB - TOTAL ₹ 2,295.73

Add Labour Cess 1% of sub - total ₹ 22.96

₹ 2,318.69

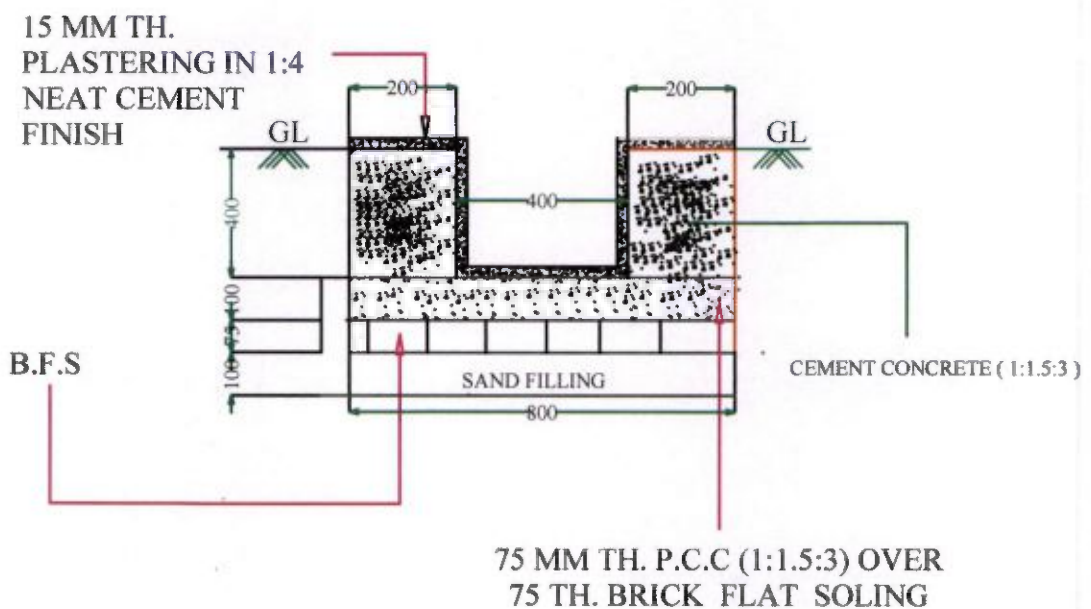
Add contingency (+) 3% of sub - total ₹ 68.87

Grand Total ₹ 2,387.56

*S.A.E.*  
S.A.E., P.W.D.  
Signature of S.A.E.  
Municipality

*Chairman*  
Signature of Chairman  
Bankura Municipality

CROSS SECTION OF DRAIN ( 400 x 400 )



*[Signature]*  
S.A.E., P.W.D.  
Bankura Municipality  
Sub -Assistant Engineer

*[Signature]*  
Chairman  
Bankura Municipality




## Rate Analysis

(Based on P.W.D Schedule of rates for building w.e.f-01.11.2017 with upto date corrigenda)

<b>Description of item (Sl. No - 9): Ordinary Cement concrete (mix 1:1.5:3) with graded stone chips (20 mm nominal size) excluding shuttering and reinforcement if any, in ground floor as per relevant IS codes.</b>				
<b>Pakur variety</b>				
<b>26, It.-10</b>				
Rate of item as per relevant section of this Schedule = Rs. 4,183.00				
<b>Cost of Stone Aggregate as per consumption (T-1 / page - 308)</b>				
20 mm Nominal Size	1,482.00	x	0.573	= Rs. 849.19
10 mm Nominal Size	1,351.00	x	0.287	= Rs. 387.74
<b>Cost of Carriage of Stone Aggregate as per consumption (T-2)</b>				
Distance of Site from Bankura Stackyard =10km				
<b>Page 310 T-2</b>	Cost of Carriage(upto 5 km) = (124)	124.00	x 0.86	= Rs. 106.64
	Cost of Carriage(5 km to 10km) =	5.00	x 10.90 x 0.86	= Rs. 46.87
<b>Page 311 T-3</b>	Cost for Loading and Unloading of Stone Aggregate (T-3)	58.00	x 0.86	= Rs. 49.88
<b>TOTAL</b>				<b>Rs. 5,623.31</b>









Rate per Cum

Say Rs 5,623.30

  
S.A.E., P.W.D.  
Bankura Municipality

  
Chairman  
Bankura Municipality

Beneficiary List for rY 2019-20 - and Phase under PMA Y - nFA(U)









Sl. No.	Ward No.	Slum / Non - Slum	Beneficiary Name	Father's / Husband's Name	Caste Category ST/SC/O BC/GN	Gender	Religion	Holding No.	Aadhaar No./ Voter Card No.	Photo
1	1	GOPINATHPUR NAMO PARA	SOMA DAS	PANCHANAN DAS	SC	F	HINDU		402520055472	
2	1	GOPINATHPUR NAMO PARA	RUMA DAS	MANIK CHANDRA DAS	SC	F	HINDU		741581613805	
3	1	GOPINATHPUR NAMO PARA	DURGA CHARAN DUTTA	BHABATOSH DUTTA	GEN	M	HINDU		574279125553	
4	1	GOPINATHPUR NAMO PARA	MAHADEB DUTTA	BHABATOSH DUTTA	GEN	M	HINDU		260436445828	
5	1	GOPINATHPUR NAMO PARA	JHZNTU PAL	DEBENDRA NATH PAL	GEN	M	HINDU		667576081601	
6	1	GOPINATHPUR NAMO PARA	FAKIR DAS	KANAI LAL DAS	SC	M	HINDU		355175576415	
7	1	GOPINATHPUR NAMO PARA	SHANKAR GARAI	NARAYAN CHANDRA GARAI	OBC	M	HINDU		527906166272	
8	1	DASARBANDH EAST	ABANI CHAND	ANUKUL CHAND	GEN	M	HINDU		758741205719	



Beneficiary List for rY 2019-20 - 2nd Phase under PMAY - rFA(U)

Sl. No.	Ward No.	Slum / Non - Slum	Beneficiary Name	Father's / Husband's Name	Caste Category ST/SC/O BC/GN	Gender	Religion	Holding No.	Aadhaar No./ Voter Card No.	Photo
9	1	GOPINATHPUR NAMO PARA	PURNIMA MUKHERJEE	MANIK CHATTERJEE	GEN	F	HINDU		783105662178	
10	1	GOPINATHPUR NAMO PARA	JHUMA DEYPAL	GOPAL CHANDRA DEY	GEN	F	HINDU		472976133859	
11	1	GOPINATHPUR NAMO PARA	MANIKA DUTTA	SAMIR DUTTA	GEN	F	HINDU		402214922469	
12	1	GOPINATHPUR NAMO PARA	LATIKA BHANJA	TINKARI GHOSH	GEN	F	HINDU		849229327909	
13	1	GOPINATHPUR NAMO PARA	BASUDEB DUTTA	NIMAI DUTTA	GEN	M	HINDU		472792903902	
14	1	GOPINATHPUR NAMO PARA	SUDHIR DAS	GOPAL DAS	GEN	M	HINDU		402159501938	
15	1	DASARBANDH EAST	SAMIR SINGH	BIRENDRANATH SINGH	GEN	M	HINDU		351342959484	
16	1	DASARBANDH EAST	BINAPANI DE	BABLU DE	GEN	F	HINDU		512343599615	









Beneficiary List for FY 2019 -J - 2nd Phase under PMAV - nFA(U)

Sl. No.	Ward No.	Slum / Non - Slum	Beneficiary Name	Father's / Husband's Name	Caste Category ST/SC/O BC/GN	Gender	Religion	Holding No.	Aadhaar No./ Voter Card No.	Photo
17	1	DASARBANDH EAST	TINA DUTTA	BHAJAHARI DUTTA	GEN	F	HINDU		256166053144	
18	1	GOPINATHPUR NAMO PARA	KAJAL DEY	GOPAL CHANDRA DEY	GEN	F	HINDU		401501068864	
19	1	GOPINATHPUR NAMO PARA	GOPA DUTTA	TULSI SEN	GEN	F	HINDU		264506362374	
20	1	GOPINATHPUR NAMO PARA	NILAM CHAKRABORTY	ADWAITA CHAKRABORTY	GEN	F	HINDU		378315452999	
21	1	DASARBANDH EAST	SAMAR DAS	GOPAL DAS	SC	M	HINDU		727965402304	
22	1	DASARBANDH EAST	JHARNA DAS	TELU DAS	SC	F	HINDU		538378917148	
23	1	GOPINATHPUR NAMO PARA	SADHAN KAR	PRAHLAD KAR	GEN	M	HINDU		828838069945	
24	1	GOPINATHPUR NAMO PARA	SHANTANU LOHA	JANAKI NATH LOHA	SC	M	HINDU		438748475037	

Chairman  
Bankura Municipality



Beneficiary List for FY 2019-20 - 2nd Phase under PMAY - HFA(U)

Sl. No.	Ward No.	Slum / Non - Slum	Beneficiary Name	Father's / Husband's Name	Caste Category ST/SC/O BC/GN	Gender	Religion	Holding No.	Aadhaar No./ Voter Card No.	Photo
25	1	GOPINATHPUR NAMO PARA	ADITYA LOHA	GOKUL LOHA	SC	M	HINDU		587255014339	
26	1	GOPINATHPUR NAMO PARA	SUBHASHCHANDRA GUJE	PATTPABAN GUJE	GEN	M	HINDU		649537716802	
27	1	GOPINATHPUR NAMO PARA	NANDALAL DUTTA	GURUDAS DUTTA	OBC	M	HINDU		904314804801	
28	1	DASARBANDH EAST	RAGHUNATH DE	AMULYA RATAN DE	GEN	M	HINDU		870853677557	
29	1	DASARBANDH EAST	BASUDEB MONDAL	DHIRENDRA NATH MONDAL	GEN	M	HINDU		243596694529	
30	1	DASARBANDH EAST	SIDDHARTHA NANDI	MADAN MOHAN NANDI	GEN	M	HINDU		553490311884	
31	1	GOPINATHPUR NAMO PARA	BALARAM LOHA	CHITTARANJAN LOHA	SC	M	HINDU		312085549394	
32	1	GOPINATHPUR NAMO PARA	SHYAMSUNDAR DAS	MANIK CHANDRA DAS	SC	M	HINDU		227896657227	

## Beneficiary List for rY 2019 -20 - 2nd Phase under PNA Y - rFA(U)

Sl. No.	Ward No.	Slum / Non - Slum	Beneficiary Name	Father's / Husband's Name	Caste Category ST/SC/O BC/GN	Gender	Religion	Holding No.	Aadhaar No./ Voter Card No.	Photo
33	2	MOYRA BASTI	ALAKA PAL	PRAFULLA CHANDRA DEY	GEN	F	HINDU		372686970143	
34	2	BOURI BASTI	SANJUKTA DAS	AMBUJ DAS	SC	F	HINDU		563182756172	
35	2	BOURI BASTI	MIRA DAWN	PROLADD CHANDRA DUTTA	GEN	F	HINDU		666536396879	
36	2	BOURI BASTI	TARUN KUMAR DAS	SATYANARAYAN DAS	SC	M	HINDU		818778783858	
37	2	BOURI BASTI	ANNA LOHAR	AMIT LOHAR	SC	F	HINDU		481275157634	
38	2	MOYRA BASTI	KABITA PAL	FHANIBHUSAN DEY	GEN	F	HINDU		513649840447	
39	2	BOURI BASTI	BANDANA RUIDAS DEY	ANANTA DEY	GEN	F	HINDU		593929601309	
40	3	NAMO TELIGORIA BUSTEE	SWAPAN PAL	DWIJENDRA PAL	GEN	M	HINDU		482229463656	



Beneficiary List for FY 2019-20 - 2nd Phase under PMAY - rFA(U)

Sl. No.	Ward No.	Slum / Non - Slum	Beneficiary Name	Father's / Husband's Name	Caste Category ST/SC/O BC/GN	Gender	Religion	Holding No.	Aadhaar No./ Voter Card No.	Photo
41	3	UPPAR TALIGORIA BUSTEE	BIJOY BAURI	GUIRAM BAURI	SC	M	HINDU		226418588005	
42	3	UPPAR TALIGORIA BUSTEE	JYOTSNA BAURI	BAREN BAURI	SC	F	HINDU		224905885795	
43	3	NAMO TELIGORIA BUSTEE	SHANKAR PARAMANIK	BIMAL PARAMANIK	GEN	M	HINDU		239460788963	
44	3	UPPAR TALIGORIA BUSTEE	SHRABANI MODAK	HARU MODAK	SC	F	HINDU		341337210146	
45	3	UPPAR TALIGORIA BUSTEE	RAMA PARAMANIK	LAKSHMIKANTA PARAMANIK	GEN	F	HINDU		714282670007	
46	3	UPPAR TALIGORIA BUSTEE	ABHA CHANDRA	SHASHANKA CHANDRA	GEN	F	HINDU		688585921381	
47	3	UPPAR TALIGORIA BUSTEE	NANDARANI MAHATO	DASHARATH MAHATO	ST	F	HINDU		535461578717	
48	3	NAMO TELIGORIA BUSTEE	SUMITRA LAKSHMAN	SADHAN LAKSHMAN	OBC	F	HINDU		784814855103	









Beneficiary List for FY 2019-20 - 2nd Phase under PMAY - RFA(U)

Sl. No.	Ward No.	Slum / Non - Slum	Beneficiary Name	Father's / Husband's Name	Caste Category ST/SC/O BC/GN	Gender	Religion	Holding No.	Aadhaar No./ Voter Card No.	Photo
49	3	NAMO TELIGORIA BUSTEE	SHANTA MONDAL	BAIDYA NATH KUNDU	SC	F	HINDU		288928662042	
50	4	BELGORIA CARGO BUSTEE	MANJU GARAI	SAHADEB GARAI	OBC	F	HINDU		744461476086	
51	4	BELGORIA CARGO BUSTEE	ASHOKE BARASH	KASHINATH BARASH	GEN	M	HINDU		730397119796	
52	4	BELGORIA CARGO BUSTEE	RINA GORAI	NAROTTAM GARAI	OBC	F	HINDU		340623209454	
53	4	BELGORIA CARGO BUSTEE	ASMA BEGAM MALLIK	ABDULKHALEK MALLIK	OBC	F	MUSLIM		303121828458	
54	4	DEPOGORA GORAIPARA BUSTEE	ASHOKA GORAI	AJIT GORAI	OBC	F	HINDU		663250030798	
55	4	DEPOGORA GORAIPARA BUSTEE	KALYANI GARAI	JADU GARAI	OBC	F	HINDU		813727890792	
56	4	DEPOGORA GORAIPARA BUSTEE	RAMPRASAD DEY	HARISADHAN DEY	GEN	M	HINDU		375285237662	

*(Signature)*  
Chairman



Beneficiary List for FY 2015-20 - 2nd Phase under PMA Y - HFA(U)

Sl. No.	Ward No.	Slum / Non - Slum	Beneficiary Name	Father's / Husband's Name	Caste Category ST/SC/O BC/GN	Gender	Religion	Holding No.	Aadhaar No./ Voter Card No.	Photo
57	4	BELGORIA CARGO BUSTEE	NIMAI GORAI	MADAN GORAI	OBC	M	HINDU		925844358394	
58	4	BELGORIA CARGO BUSTEE	UMA MANDAL	NEPAL MANDAL	OBC	F	HINDU		563164565535	
59	4	MAYRA BANDH BAURIPARA BUSTEE	SANJAY GARAI	GOPAL GARAI	OBC	M	HINDU		841830930144	
60	4	BELGORIA CARGO BUSTEE	RAMPRASAD DEY	HARISADHAN DEY	GEN	M	HINDU		375285237662	
61	4	DEPOGORA GORAIPARA BUSTEE	KISTO BAURI	RAMPADA BAURI	SC	M	HINDU		427763992707	
62	4	MAYRA BANDH BAURIPARA BUSTEE	PANTU NANDI	ROHIT PAL	OBC	F	HINDU		835602741957	
63	4	MAYRA BANDH BAURIPARA BUSTEE	SUNIL GARAI	MURULI GARAI	SC	M	HINDU		970816118585	
64	4	DEPOGORA GORAIPARA BUSTEE	NEPUR GORAI	SADHAN CHANDRA GORAI	SC	M	HINDU		335225593200	

10/11/2015  
Chaitanya Prasad

Beneficiary List for FY 2015-20 - 2nd Phase under PMAY - HFA(U)

Sl. No.	Ward No.	Slum / Non - Slum	Beneficiary Name	Father's / Husband's Name	Caste Category ST/SC/O BC/GN	Gender	Religion	Holding No.	Aadhaar No./ Voter Card No.	Photo
65	4	DEPOGORA GORAIPARA BUSTEE	MANIK CH. MONDAL	KRITI BHUSHAN MONDAL	SC	M	HINDU		980103897209	
66	4	MAYRA BANDH BAURIPARA BUSTEE	SHARAT KARMAKAR	RAM BILAS KARMAKAR	SC	M	HINDU		355012749149	
67	4	DEPOGORA GORAIPARA BUSTEE	GOPAL RUI DAS	BHUTU RUI DAS	SC	M	HINDU		542011289270	
68	4	MAYRA BANDH BAURIPARA BUSTEE	ANNA DAS BAURI	JAGAI DAS BAURI	SC	F	HINDU		843148011582	
69	4	MAYRA BANDH BAURIPARA BUSTEE	SATYANARAYAN CHHATAIT	BABLU CHHATAIT	OBC	M	HINDU		260625104746	
70	4	MAYRA BANDH BAURIPARA BUSTEE	RANI SHARMA	AMARNATH SHARMA	OBC	F	HINDU		459799016842	
71	5	NON-SLUM	PEU PARAMANIK	MALAY PARAMANIK	OBC	F	HINDU		299891488312	
72	5	LALBAZAR MUCHIPARA BUSTEE	ANAMIKA SEN	RABIN SEN	GEN	F	HINDU		838622097096	

Bankura Municipality





Beneficiary List for FY 2019-20 - 2nd Phase under PMAY - HFA(U)

Sl. No.	Ward No.	Slum / Non - Slum	Beneficiary Name	Father's / Husband's Name	Caste Category ST/SC/O BC/GN	Gender	Religion	Holding No.	Aadhaar No./ Voter Card No.	Photo
73	5	KAMRAMATH BARUIPARA BUSTEE	MADHUSUDAN KARMAKAR	KRISHNACHANDRA KARMAKAR	OBC	M	HINDU		700656176331	
74	5	LALBAZAR MUCHIPARA BUSTEE	DIPALI DALAL	MADHUSUDAN DALAL	GEN	F	HINDU		947563198186	
75	5	LALBAZAR MUCHIPARA BUSTEE	DEBASIS PARAMANIK	KRISHNA CHANDRA PARAMANIK	OBC	M	HINDU		385823326907	
76	5	LALBAZAR MUCHIPARA BUSTEE	MANTU RUIDAS	SANATAN RUIDAS	SC	M	HINDU		359952873450	
77	5	KAMRAMATH BARUIPARA BUSTEE	PRADIP BARAT	GOPAL BARAT	GEN	M	HINDU		719452888287	
78	5	LALBAZAR MUCHIPARA BUSTEE	MADAN KARMAKAR	HABU KARMAKAR	GEN	M	HINDU		331951368859	
79	5	KAMRAMATH BARUIPARA BUSTEE	JYOTSNA RANI PAUL	KALIDAS PAL	GEN	F	HINDU		847977725505	
80	5	KAMRAMATH BARUIPARA BUSTEE	JAYANTA DUTTA	SUDHIR DUTTA	OBC	M	HINDU		758381841446	

M. D. Chaurhan  
Chairman  
Bankura Municipality









Beneficiary List for FY 2019-20 - 2nd Phase under PMAY - HFA(U)


Sl. No.	Ward No.	Slum / Non - Slum	Beneficiary Name	Father's / Husband's Name	Caste Category ST/SC/O BC/GN	Gender	Religion	Holding No.	Aadhaar No./ Voter Card No.	Photo
81	6	KAMAR PARA	BHOLANATH LOHAR	BASANTA LOHAR	SC	M	HINDU		516402618306	
82	6	KAMAR PARA	SADHAN MALAKAR	DEBU MALAKAR	SC	M	HINDU		610464849823	
83	6	BAGDI PARA	KALU MALAKAR	ANADI MALAKAR	SC	M	HINDU		270412237736	
84	6	KAMAR PARA	BANDANA LOHAR	GOBARDHAN LOHAR	SC	F	HINDU		696512507092	
85	6	KAMAR PARA	TARUN MALLA	KALIPADA MALLA	SC	M	HINDU		728066497850	
86	6	KAMAR PARA	MANASARAM MALLA	KAMAL MALLA	SC	M	HINDU		313844697558	
87	6	KAMAR PARA	AMIT LOHAR	MADAN LOHAR	SC	M	HINDU		273242715183	
88	6	BAGDI PARA	RITA DASMOHANT	BINOD DASMOHANTA	OBC	F	HINDU		776490010245	

*Nitesh*  
Chairman











## Beneficiary List for FY 2019-20 - 2nd Phase under PMAY - HFA(U)

Sl. No.	Ward No.	Slum / Non - Slum	Beneficiary Name	Father's / Husband's Name	Caste Category ST/SC/O BC/GN	Gender	Religion	Holding No.	Aadhaar No./ Voter Card No.	Photo
89	6	BAGDI PARA	MANTU LOHAR	SATISH LOHAR	SC	M	HINDU		503583790447	
90	6	BAGDI PARA	MONKHUSI LOHAR	HABU LOHAR	SC	F	HINDU		537856018789	
91	6	KAMAR PARA	CHANDAN KUMAR DEY	SUNIL CHANDRA DEY	GEN	M	HINDU		340877874290	
92	6	KAMAR PARA	BABLU RAKSHIT	RAMDAS RAKSHIT	OBC	M	HINDU		371390940729	
93	6	BAGDI PARA	SWAPAN LOHAR	NABA LOHAR	SC	M	HINDU		384566115661	
94	6	BAGDI PARA	MATHUR MALAKAR	RABI MALAKAR	SC	M	HINDU		227228318884	
95	6	KAMAR PARA	JOYTSNA KEORA	NARU KEORA	SC	F	HINDU		451327544102	
96	6	KAMAR PARA	BHOLANATH LOHAR	BASANT LOHAR	SC	M	HINDU		516402618306	

  
Chairman

Bankura Municipality

Beneficiary List for FY 2019-20 - 2nd Phase under PMAY - HFA(U)

Sl. No.	Ward No.	Slum / Non - Slum	Beneficiary Name	Father's / Husband's Name	Caste Category ST/SC/O BC/GN	Gender	Religion	Holding No.	Aadhaar No./ Voter Card No.	Photo
97	6	BAGDI PARA	SONALI GARAI	RADHAGOBINDA GARAI	SC	F	HINDU		413806859411	
98	6	KAMAR PARA	ATANU MUKHERJEE	AKINCHAN MUKHERJEE	GEN	M	HINDU		850503819956	
99	6	BAGDI PARA	LAKSHMI KANTA LAYEK	NARAYAN CHANDRA LAYEK	OBC	M	HINDU		322688481852	
100	6	KAMAR PARA	ARUN DAS	MANORANJAN DAS	SC	M	HINDU		995367793469	
101	6	KAMAR PARA	GANESH MALLA	KAMAL MALLA	SC	M	HINDU		887347574688	
102	6	BAGDI PARA	NAREN DAS MODAK	BADAL DAS MODAK	SC	M	HINDU		363815614829	
103	6	BAGDI PARA	SUBRATA KUMAR DUTTA	ASWINI KUMAR DUTTA	GEN	M	HINDU		885705129691	
104	6	BAGDI PARA	PRATIMA DAS	SWAPAN DAS	SC	F	HINDU		401921649137	

Bankura Municipal Corporation  
Charangan











## Beneficiary List for FY 2019-20 - ...d Phase under PMAY - HFA(U)

Sl. No.	Ward No.	Slum / Non - Slum	Beneficiary Name	Father's / Husband's Name	Caste Category ST/SC/O BC/GN	Gender	Religion	Holding No.	Aadhaar No./ Voter Card No.	Photo
105	6	KAMAR PARA	SABITRI NANDI	ANATH DATTA	GEN	F	HINDU		373496642699	
106	6	KAMAR PARA	CHAYNA NAG	KRITI BHUSHAN NANDI	GEN	F	HINDU		406729494841	
107	7	NAMO BAGDIPARA	KARTICK CHANDRA DAS BOURI	BUDHAN CHANDRA DAS BOURI	SC	M	HINDU		943655882541	
108	7	NAMO BAGDIPARA	NARAN DDHABAL	SURENDRA DHABAL	GEN	M	HINDU		664291974634	
109	7	NAMO BAGDIPARA	PADMA DHABAL	SHADHU PAL	GEN	F	HINDU		623551342030	
110	8	NON-SLUM	KRISHNENDU CHATTERJEE	TARUNKANTI CHATTERJEE	GEN	M	HINDU		946655165394	
111	8	BAGDI PARA BUSTEE	RADHARANI DAS	KHAPU DAS	OBC	F	HINDU		826080718530	
112	8	NON-SLUM	BABLU CHAND	SHIBDAS CHAND	OBC	M	HINDU		644750616146	

Chairman









Bankura Municipality

Beneficiary List for FY 2019-20 - 2nd Phase under PMAY - HFA(U)



Sl. No.	Ward No.	Slum / Non - Slum	Beneficiary Name	Father's / Husband's Name	Caste Category ST/SC/O BC/GN	Gender	Religion	Holding No.	Aadhaar No./ Voter Card No.	Photo
113	8	BAGDI PARA BUSTEE	CHAMPA RAJAK	KISHORE RAJAK	SC	F	HINDU		619250061564	
114	8	BAGDI PARA BUSTEE	RAHUL SUTRADHAR	HABU SUTRADHAR	SC	M	HINDU		805211499830	
115	8	BAGDI PARA BUSTEE	ALOKA LOHAR	SANATAN LOHAR	SC	F	HINDU		683421962426	
116	8	BAGDI PARA BUSTEE	BENU CHAND	SHIBDAS CHAND	OBC	M	HINDU		679161742858	
117	8	BAGDI PARA BUSTEE	DULALI MALLA	MOHAN MALLA	SC	F	HINDU		766305242514	
118	8	BAGDI PARA BUSTEE	BISWANATH KUNDU	NABAHARI KUNDU	GEN	M	HINDU		827854467025	
119	8	BAGDI PARA BUSTEE	USHA BAGDI	NARAN BAGDI	SC	F	HINDU		992398386998	
120	8	NON-SLUM	SOMA ROY	BASUDEB DAS	OBC	F	HINDU		564718547120	



## Beneficiary List for FY 2019-20 - 2nd Phase under PMAAY - HFA(U)









Sl. No.	Ward No.	Slum / Non - Slum	Beneficiary Name	Father's / Husband's Name	Caste Category ST/SC/O BC/GN	Gender	Religion	Holding No.	Aadhaar No./ Voter Card No.	Photo
121	8	BAGDI PARA BUSTEE	SULEKHA DEY	JITENDRANATH SINGHA	GEN	F	HINDU		516113092351	
122	8	BAGDI PARA BUSTEE	SOMNATH PAL	LALMOHAN PAL	GEN	M	HINDU		428623819159	
123	8	BAGDI PARA BUSTEE	LAL MOHAN MALLA	FAKIR MALLA	SC	M	HINDU		410509723118	
124	9	RAMPUR CHHOTO KALITALA BAURI BUSTEE	PURNIMA LOHAR	BISWANATH LOHAR	SC	F	HINDU		678546815918	
125	9	RAMPUR MALPARA BUSTEE	CHHAYA ROY	SANATAN ROY	GEN	F	HINDU		642292153847	
126	9	RAMPUR CHHOTO KALITALA BAURI BUSTEE	JITU DHIBAR	BHAIRAB DHIBAR	SC	M	HINDU		249734627740	
127	9	RAMPUR CHHOTO KALITALA BAURI BUSTEE	SHYAMALI BAURI	ANIL BAURI	SC	F	HINDU		727711351586	
128	9	MONOHARTALA GUNDARPAR BUSTEE	MITHU DAS	GUNADHAR BAURI	SC	F	HINDU		446705818490	

Beneficiary List for FY 2019 - 20 - 2nd Phase under P'MAY - HFA(U)







Sl. No.	Ward No.	Slum / Non - Slum	Beneficiary Name	Father's / Husband's Name	Caste Category ST/SC/O BC/GN	Gender	Religion	Holding No.	Aadhaar No./ Voter Card No.	Photo
129	9	RAMPUR MALPARA BUSTEE	KUMKUM MAL	SRI PRASAD SING	GEN	F	HINDU		508144819004	
130	9	RAMPUR MALPARA BUSTEE	SABITRI MAL	BAJAL MAL	SC	F	HINDU		202484071695	
131	9	RAMPUR MALPARA BUSTEE	SUMITRA MALAKAR	SADHAN MALAKAR	SC	F	HINDU		814912603910	
132	9	RAMPUR CHHOTO KALITALA BAURI BUSTEE	LALTU DEY	BIJOY KUMAR DEY	GEN	M	HINDU		2823203335508	
133	9	MONOHARTALA GUNDARPAR BUSTEE	PUSHPA DAS	ROHIT DAS	GEN	F	HINDU		557112754104	
134	9	MONOHARTALA GUNDARPAR BUSTEE	SASTI BAURI	RASMAY BAURI	SC	F	HINDU		484995879048	
135	9	MONOHARTALA GUNDARPAR BUSTEE	BABITA DAS	RABI DAS	SC	F	HINDU		906639035776	
136	9	RAMPUR CHHOTO KALITALA BAURI BUSTEE	KAJAL BAGDI	NANGAR BAGDI	SC	M	HINDU		245395276501	



## Beneficiary List for FY 2019-20 - 2nd Phase under PMAY - HFA(U)

Sl. No.	Ward No.	Slum / Non - Slum	Beneficiary Name	Father's / Husband's Name	Caste Category ST/SC/O BC/GN	Gender	Religion	Holding No.	Aadhaar No./ Voter Card No.	Photo
137	9	RAMPUR CHHOTO KALITALA BAURI BUSTEE	ASHOKE BAGDI	BIMAL BAGDI	SC	M	HINDU		783494463747	
138	9	MONOHARTALA GUNDARPAR BUSTEE	SOUMEN BAGDI	AJIT BAGDI	SC	M	HINDU		664181834211	
139	9	RAMPUR CHHOTO KALITALA BAURI BUSTEE	BISWANATH BAGDI	MOHAN BAGDI	SC	M	HINDU		912424956533	
140	9	RAMPUR CHHOTO KALITALA BAURI BUSTEE	SUSHIL BAGDI	ANIL BAGDI	SC	M	HINDU		843056349267	
141	9	MONOHARTALA GUNDARPAR BUSTEE	SUDHIR MAL	SHIBDAS MAL	SC	M	HINDU		482140513475	
142	9	RAMPUR MALPARA BUSTEE	RAJU MAL	JHARU MAL	SC	M	HINDU		781769830813	
143	9	RAMPUR MALPARA BUSTEE	SWAPAN BAGDI	LADDU BAGDI	SC	M	HINDU		508668886096	
144	9	RAMPUR MALPARA BUSTEE	PRAHLAD GHOSH	BABULAL GHOSH	GEN	M	HINDU		867980206643	

Beneficiary List for FY 2019-20 - 2nd Phase under PMA Y - HFA(U)



Sl. No.	Ward No.	Slum / Non - Slum	Beneficiary Name	Father's / Husband's Name	Caste Category ST/SC/O BC/GN	Gender	Religion	Holding No.	Aadhaar No./ Voter Card No.	Photo
145	11	UTTAR BOURI PARA	SUNITI CHAND	AJODHYA CHANDA	OBC	M	HINDU		650255006335	
146	11	MUCHI PARA	PINTU RUIDAS	GUNADHAR RUIDAS	SC	M	HINDU		397461853709	
147	11	UTTAR BOURI PARA	KALYANI LOHAR	GAJU LOHAR	SC	F	HINDU		623011941395	
148	11	UTTAR BOURI PARA	ANATH BANDHU LOHAR	CHAKARI LOHAR	SC	M	HINDU		550010919484	
149	11	CHRISTIAN DANGA	NARESH KAR	GOURHARI KAR	OBC	M	HINDU		301506680874	
150	11	CHRISTIAN DANGA	UTPAL KUMAR KAR	JATINDRANATH KAR	OBC	M	HINDU		858656247835	
151	11	MUCHI PARA	CHAYNA RUIDAS	BANAMALI RUIDAS	SC	F	HINDU		682537376724	
152	11	NON-SLUM	SANDHYA RANI GHOSH	KSHUDIRAM MONDAL	SC	F	HINDU		674846604287	



## Beneficiary List for FY 2019-20 - 2nd Phase under PMAY - HFA(U)

Sl. No.	Ward No.	Slum / Non - Slum	Beneficiary Name	Father's / Husband's Name	Caste Category ST/SC/O BC/GN	Gender	Religion	Holding No.	Aadhaar No./ Voter Card No.	Photo
153	11	NON-SLUM	DIPTI DUTTA	RAMESH CHANDRA MANJUMDAR	GEN	F	HINDU		576934873806	
154	11	MUCHI PARA	JAYANTA RUIDAS	BHAIRAB RUIDAS	SC	M	HINDU		937722231224	
155	11	KABAR DANGA	NARUL ISLAM SAH	GENISA SAHO	OBC	M	MUSLIM		317580040320	
156	11	MUCHI PARA	ANUP KAR	GOURHARI KAR	OBC	M	HINDU		363335744947	
157	11	MUCHI PARA	LAXMI RUIDAS	SADHAN RUIDAS	SC	F	HINDU		522030509172	
158	11	MUCHI PARA	AMITAVA RUIDAS	JOYDEB RUIDAS	SC	M	HINDU		804106263785	
159	11	NON-SLUM	SABUJ KRISHNA SEN	SUNIL KRISHNA SEN	GEN	M	HINDU		747941198163	
160	11	KABAR DANGA	SEKH SAHAJAHAN	KABBARADANGA	OBC	M	MUSLIM		807904016388	




Beneficiary List for FY 2019-20 - 2nd Phase under PMAY - HFA(U)

Sl. No.	Ward No.	Slum / Non - Slum	Beneficiary Name	Father's / Husband's Name	Caste Category ST/SC/O BC/GN	Gender	Religion	Holding No.	Aadhaar No./ Voter Card No.	Photo
161	11	CHRISTIAN DANGA	SWADES KALINDI	PRITIMOY KALINDI	SC	M	HINDU		859406716013	
162	11	MUCHI PARA	REKHA NANDI	BIJAY NANDI	GEN	F	HINDU		449025238582	
163	11	KABAR DANGA	MADINA BIBI SEKH	MD. JABBAR SK	OBC	F	MUSLIM		728599931153	
164	11	MUCHI PARA	RABINDRANATH RUIDAS	MATHURA RUIDAS	SC	M	HINDU		863382107241	
165	11	CHRISTIAN DANGA	AMAL KANTI DAS	MAHITOSH DAS	SC	M	HINDU		203448127044	
166	11	KABAR DANGA	RASED ALI KHAN	ASGAR ALI KHAN	OBC	M	MUSLIM		719818584368	
167	12	SIKHARIAPARA HATISAL BUSTEE	BISHNUPRIYA DEY	ANIL DAS	OBC	F	HINDU		749549450230	
168	12	SIKHARIAPARA HATISAL BUSTEE	PRANAB MUKHUTY	SUBODH MUKUTY	OBC	M	HINDU		590674324550	




Digitized by  
Bankura Municipality



Beneficiary List for FY 2019-20 - 2nd Phase under PMA Y - HFA(U)

Sl. No.	Ward No.	Slum / Non - Slum	Beneficiary Name	Father's / Husband's Name	Caste Category ST/SC/O BC/GN	Gender	Religion	Holding No.	Aadhaar No./ Voter Card No.	Photo
169	12	SIKHARIAPARA HATISAL BUSTEE	SANDHYA MALAKAR	BASUDEB MALAKAR	SC	F	HINDU		409514498215	
170	12	NON-SLUM	APARNA ROY	AAMULYA RATAN BISWAS	GEN	F	HINDU		486984927118	
171	12	ANJIRBAGAN BUSTEE	SUBHAS DAS	MADAN DAS	OBC	M	HINDU		923970733849	
172	12	IDGAMAHALLA JHAROAL BUSTEE	SHAHAJADI BEGAM KHAN	KUTU BUDDIN KHAN	OBC	F	MUSLIM		239982498819	
173	12	IDGAMAHALLA JHAROAL BUSTEE	SK BIKI	SK AJAD	OBC	M	MUSLIM		772636659256	
174	12	IDGAMAHALLA JHAROAL BUSTEE	SK ANOWAR ALI	ABDUL JABBAR	OBC	M	MUSLIM		882105838113	
175	12	IDGAMAHALLA JHAROAL BUSTEE	BEBI BEGAM	SK JAMAL	OBC	F	MUSLIM		598792830043	
176	12	IDGAMAHALLA JHAROAL BUSTEE	HASINA BIBI	MADARI MALLIK	OBC	F	MUSLIM		401957367986	

Charitaraa  
Bantura Municipality

Sl. No.	Ward No.	Slum / Non - Slum	Beneficiary Name	Father's / Husband's Name	Caste Category ST/SC/O BC/GN	Gender	Religion	Holding No.	Aadhaar No./ Voter Card No.	Photo
177	12	IDGAMAHALLA JHAROAL BUSTEE	SAIYAD ABDULAHAMID	ABDULSATTAR SAIYAD	OBC	M	MUSLIM		701740160574	
178	12	IDGAMAHALLA JHAROAL BUSTEE	NURJAHAN BIBI	SK ABDUL	OBC	F	MUSLIM		837681371200	
179	12	IDGAMAHALLA JHAROAL BUSTEE	SHEKH JAYANAL ABEDIN	SEKH GIYASUDDIN	OBC	M	MUSLIM		452397627438	
180	12	IDGAMAHALLA JHAROAL BUSTEE	MANTU ADHAKARI	KHUDIRAM MAHANTA	GEN	F	HINDU		760731024790	
181	12	SIKHARIAPARA HATISAL BUSTEE	SIMA DAS	GOUTAM DAS	SC	F	HINDU		912649419263	
182	12	IDGAMAHALLA JHAROAL BUSTEE	SANCHITA DAS	PIJUSH SARKAR	GEN	F	HINDU		770218547029	
183	12	SIKHARIAPARA HATISAL BUSTEE	TAPATI DAS	SHIBU DAS	SC	F	HINDU		768826017132	
184	12	SIKHARIAPARA HATISAL BUSTEE	SANDHYA DAS	RADHA DAS	SC	F	HINDU		641562513084	











Beneficiary List for FY 2019-20 - 2nd Phase under PMA Y - HFA(U)

Sl. No.	Ward No.	Slum / Non - Slum	Beneficiary Name	Father's / Husband's Name	Caste Category ST/SC/O BC/GN	Gender	Religion	Holding No.	Aadhaar No./ Voter Card No.	Photo
185	12	SIKHARIAPARA HATISAL BUSTEE	LAKSHMIKANTA DAS	JOYTSNA DAS	SC	M	HINDU		919668622342	
186	12	IDGAMAHALLA JHAROAL BUSTEE	PRADIP DAS	KRISHNA DAS	SC	M	HINDU		336444716154	
187	12	IDGAMAHALLA JHAROAL BUSTEE	LAKSHMIPRIYA KARMAKAR	DULAL CHANDRA KARMAKAR	SC	F	HINDU		802736716856	
188	12	IDGAMAHALLA JHAROAL BUSTEE	AJIMIRA BIBI	MIR HANIF	OBC	F	MUSLIM		986119818858	
189	12	SIKHARIAPARA HATISAL BUSTEE	ARATI DAS	KALO DAS	SC	F	HINDU		287919949706	
190	12	SIKHARIAPARA HATISAL BUSTEE	BABLU DAS BAURI	SUDHIR DAS BAURI	SC	M	HINDU		303766401971	
191	13	RAJAGRAM KUMAR PARA	BULA KUNDU	MADAN MOHAN DATTA	GEN	F	HINDU		261656670273	
192	13	LOKEPUR TARAN BUSTEE	KARUNA GORAI	RANJIT LAYEK	OBC	F	HINDU		404297042770	

Digitized by  
 Charitram  
 Bank of India  
 Digitized by

Beneficiary List for FY 2019-20 - 2nd Phase under PMAY - RFA(U)









Sl. No.	Ward No.	Slum / Non - Slum	Beneficiary Name	Father's / Husband's Name	Caste Category ST/SC/O BC/GN	Gender	Religion	Holding No.	Aadhaar No./ Voter Card No.	Photo
193	13	LOKEPUR TARAN BUSTEE	CHHAYA MAL	MATHUR MAL	SC	F	HINDU		968694244923	
194	13	LOKEPUR TARAN BUSTEE	DURGAPADA BHAKAT	CHANDRAMOHAN BHAKAT	OBC	M	HINDU		269767896012	
195	13	LOKEPUR TARAN BUSTEE	SHYAMALI DAS	SWAPAN DAS	SC	F	HINDU		538494959936	
196	13	MAL PARA	JASODA MAL	RAJU MAL	SC	F	HINDU		978118151190	
197	13	MAL PARA	SABITRI MAL	TUKA MAL	SC	F	HINDU		294175507996	
198	13	MAL PARA	RINKU MAL	AKUL MAL	SC	F	HINDU		313072580058	
199	13	MAL PARA	JAYANTI MAL	JAIDEV MAL	SC	F	HINDU		351562994930	
200	13	MAL PARA	URMILA MAL	PACHAI MAL	SC	F	HINDU		481946170124	

Bankura Municipality  
Chajma





Beneficiary List for rY 2019-20 - 2nd Phase under P.N.A.Y - rFA(u)

Sl. No.	Ward No.	Slum / Non - Slum	Beneficiary Name	Father's / Husband's Name	Caste Category ST/SC/O BC/GN	Gender	Religion	Holding No.	Aadhaar No./ Voter Card No.	Photo
209	13	RAJAGRAM KUMAR PARA	TAPAS RUIDAS	RABI RUIDAS	SC	M	HINDU		744120318044	
210	13	RAJAGRAM KUMAR PARA	GANGADHAR KUMBHAKAR	BAIDYANATH KUMBHAKAT	OBC	M	HINDU		367172561935	
211	13	RAJAGRAM KUMAR PARA	MANIK BOSE	SHAILEN BOSE	GEN	M	HINDU		808799762627	
212	13	RAJAGRAM KUMAR PARA	KALYANI PARAMANIK	AJIT PARAMANIK	OBC	F	HINDU		705642426787	
213	13	RAJAGRAM KUMAR PARA	MURULI PARAMANIK	GORACHAN PARAMANIK	OBC	M	HINDU		530783966543	
214	13	RAJAGRAM KUMAR PARA	PRATIMA PAL	SUBAL PAL	GEN	F	HINDU		753277614254	
215	13	RAJAGRAM KUMAR PARA	AMAR BAGTI	ASHUTOSH BAGTI	GEN	M	HINDU		896903011330	
216	13	LOKEPUR TARAN BUSTEE	BAIDYANATH BHAKAT	JITEN BHAKAT	OBC	M	HINDU		242895373428	

Chairman

Bankura Municipality



Beneficiary List for rY -19-20 - and r-nase under rMAY - HFA(U)

Sl. No.	Ward No.	Slum / Non - Slum	Beneficiary Name	Father's / Husband's Name	Caste Category ST/SC/O BC/GN	Gender	Religion	Holding No.	Aadhaar No./ Voter Card No.	Photo
217	13	LOKEPUR TARAN BUSTEE	RAJIB PAL	BRAJA KUMAR PAL	GEN	M	HINDU		520831437139	
218	13	LOKEPUR TARAN BUSTEE	TAPAS SARKAR	SUBODHCHANDRA SARKAR	GEN	M	HINDU		963093976092	
219	13	NON-SLUM	MAYNA RAY	JITEN RAY	GEN	F	HINDU		546570227321	
220	13	LOKEPUR TARAN BUSTEE	JOYPRAKASH BHAKAT	AJOY KUMAR BHAKAT	OBC	M	HINDU		912562958491	
221	13	NON-SLUM	SHUBHADRA ROY	RANJIT ROY	GEN	F	HINDU		715118211953	
222	13	LOKEPUR TARAN BUSTEE	PRADIP BHAKAT	GOBARDHAN BHAKAT	OBC	M	HINDU		576995094993	
223	13	LOKEPUR TARAN BUSTEE	BAIDYANATH SINGHA	MIHIR SINGHA	GEN	M	HINDU		524145867403	
224	13	LOKEPUR TARAN BUSTEE	BISWANATH GORAI	SUDHIR GORAI	SC	M	HINDU		440837625219	

Beneficiary List for FY 2019-20 - 2nd Phase under PMAY - HFA(U)

Sl. No.	Ward No.	Slum / Non - Slum	Beneficiary Name	Father's / Husband's Name	Caste Category ST/SC/O BC/GN	Gender	Religion	Holding No.	Aadhaar No./ Voter Card No.	Photo
225	13	LOKEPUR TARAN BUSTEE	BISWANATH BHAKAT	JAGADISH BHAKAT	SC	M	HINDU		967720847682	
226	13	LOKEPUR TARAN BUSTEE	KANCHANE GORAI	HUNUPADA GORAI	SC	F	HINDU		551591461801	
227	14	BOISNAB PARA	RANJIT DUTTA	NARENDRANATH DUTTA	GEN	M	HINDU		610194192223	
228	14	BOISNAB PARA	SABITRI LOKSHAN	BASUDEB LOKSHAN	GEN	F	HINDU		266637191483	
229	14	BITPARA	DURGADAS MUKHERJEE	FANINDRANATH MUKHERJEE	GEN	M	HINDU		456147184603	
230	14	BITPARA	UMA DAS	JABAR BARASH	SC	F	HINDU		870365455720	
231	14	BOISNAB PARA	SUBIR KAR	KALIPADA KAR	GEN	M	HINDU		628925086948	
232	14	BOISNAB PARA	LILA DEY	RANJAN DEY	GEN	F	HINDU		773581965985	

Bank of India  
Mumbai  
Kharivman  
Mumbai  
Bank of India Mumbai



Beneficiary List for FY 2019-20 - 2nd Phase under PMA Y - RFA(U)

Sl. No.	Ward No.	Slum / Non - Slum	Beneficiary Name	Father's / Husband's Name	Caste Category ST/SC/O BC/GN	Gender	Religion	Holding No.	Aadhaar No./ Voter Card No.	Photo
233	14	BOISNAB PARA	BANDANA GUI	SATISH BARAS	GEN	F	HINDU		937181773413	
234	14	BITPARA	SUBADH HENS	BHOLANATH HENS	GEN	M	HINDU		532116717531	
235	14	BITPARA	BAMDEB MALLA	BISHNU MALLA	GEN	M	HINDU		465826659913	
236	14	BITPARA	SHAMBHUNATH DE	KRITTIBADS DE	GEN	M	HINDU		314462798613	
237	14	BITPARA	NAKUL SARKAR	SRISHTIDHAR SARKAR	GEN	M	HINDU		382144639233	
238	14	BITPARA	GITA MALLA	GORACHAND MALLA	SC	F	HINDU		428857176268	
239	15	HARITAKI BAGAN	DILIP LOHAR	PANCHU LOHAR	SC	M	HINDU		834422094039	
240	15	HARITAKI BAGAN	JITENDRA MISHRA	MITHILESH MISHRA	GEN	M	HINDU		592608890150	

Bankura Municipality  
Charman

Beneficiary List for FY 2019-20 - 2nd Phase under PMAY - nFA(U)

Sl. No.	Ward No.	Slum / Non - Slum	Beneficiary Name	Father's / Husband's Name	Caste Category ST/SC/O BC/GN	Gender	Religion	Holding No.	Aadhaar No./ Voter Card No.	Photo
241	15	CHAMERI BUSTEE	KARUNA SAHISH	RUMA SAHISH	SC	F	HINDU		232291581902	
242	15	HARITAKI BAGAN	SUMITRA DAS	GANDHI DAS	SC	F	HINDU		268553758361	
243	15	HARITAKI BAGAN	GURUDAS KHAN	GOBARDHAN KHAN	OBC	M	HINDU		465859351432	
244	15	NON-SLUM	SHAKTIMAYI MONDAL	JITEN MONDAL	OBC	F	HINDU		693948353101	
245	15	NON-SLUM	SANTA BHATTACHARYA	NARAYAN BANERJEE	GEN	F	HINDU		544049900000	
246	15	NON-SLUM	RAGHUNATH GARAI	SUNIL GARAI	OBC	M	HINDU		734738572807	
247	15	BAKULTALA DAKHSINPARA	SANDHYA DAS	SUDHIR DAS	OBC	F	HINDU		695864481633	
248	15	HARITAKI BAGAN	DEBDAS KHAN	GOBARDHAN KHAN	OBC	M	HINDU		866811239685	

*(Signature)*  
Chairman  
Bankura Municipality



Beneficiary List for rY 19-20 - and base under PMAY - HF(AJ)

Sl. No.	Ward No.	Slum / Non - Slum	Beneficiary Name	Father's / Husband's Name	Caste Category ST/SC/O BC/GN	Gender	Religion	Holding No.	Aadhaar No./ Voter Card No.	Photo
249	15	CHAMERI BUSTEE	PINKI DAS	JAGADISH DAS	OBC	F	HINDU		325063329027	
250	15	BAKULTALA DAKHSINPARA	BUDHAN KSHETRAPAL	BIJOY KSHETRAPAL	GEN	M	HINDU		770787489597	
251	15	HARITAKI BAGAN	ROHIT SIT	HADAL SIT	GEN	M	HINDU		638768946763	
252	15	BAKULTALA DAKHSINPARA	ARCHANA CHANDRA	PRAMATHA NATH DEY	GEN	F	HINDU		325032031001	
253	15	HARITAKI BAGAN	APURBA GORAI	JITENDRA NATH GORAI	SC	M	HINDU		444718837865	
254	15	HARITAKI BAGAN	KALYANI MONDAL	SUCHAND MONDAL	SC	M	HINDU		796631888644	
255	15	CHAMERI BUSTEE	MANA DAS	TRILOCHAN DAS	SC	M	HINDU		896635972224	
256	15	CHAMERI BUSTEE	BUDHAN GARAI	GORACHAND GARAI	SC	M	HINDU		727791895695	

Digitally signed by Budhan Garai  
 DN: cn=Budhan Garai, o=Kalyani Mondal, email=budhan.garai@kalyanimondal.com





Beneficiary List for FY 2019-20 - 2nd Phase under PMAY - rFA(U)

Sl. No.	Ward No.	Slum / Non - Slum	Beneficiary Name	Father's / Husband's Name	Caste Category ST/SC/O BC/GN	Gender	Religion	Holding No.	Aadhaar No./ Voter Card No.	Photo
257	15	BAKULTALA DAKHSINPARA	PAMPA DAS	KRISHNA GOPAL DAS	SC	F	HINDU		627743972487	
258	15	BAKULTALA DAKHSINPARA	TEJAJUL MAHAMMAD	MD SABUJAN	OBC	M	MUSLIM		668049752425	
259	15	HARITAKI BAGAN	SUPRIYA RAY	DEBENDRA CHANDRA RAY	GEN	F	HINDU		744403926522	
260	15	HARITAKI BAGAN	GOUTAM ROY	KAMAL PADA ROY	GEN	M	HINDU		923946984715	
261	15	HARITAKI BAGAN	SUKUMAR GORAI	PASHUPATI GORAI	SC	M	HINDU		441123795306	
262	16	KANKATA	SUKUMAR ROY	DURGAPADA ROY	GEN	M	HINDU		316444408466	
263	16	KANKATA	NEPAL DAS	ABANI DAS	SC	M	HINDU		310996990744	
264	16	KANKATA	ARUP DAS	BANSHIDHAR DAS	SC	M	HINDU		401165916111	

Chaitanya  
Municipality  
Bankura



Beneficiary List for FY 2015-20 - 2nd phase under PMAY - URBAN

Sl. No.	Ward No.	Slum / Non - Slum	Beneficiary Name	Father's / Husband's Name	Caste Category ST/SC/O BC/GN	Gender	Religion	Holding No.	Aadhaar No./ Voter Card No.	Photo
265	16	KANKATA	SUNIL DHUA	KRISHTACHANDRA DHUA	OBC	M	HINDU		369963923751	
266	16	KANKATA	CHAINA MUKHERJEE	BALAI DEGHARIYA	GEN	F	HINDU		811622064417	
267	16	KANKATA	GURUPADA SAMANTA	BALAI SAMANTA	OBC	M	HINDU		452217383173	
268	16	KANKATA	KARUNA SUTRADHAR	GORACHAND SUTRADHAR	OBC	M	HINDU		670312176684	
269	16	LOKEPUR MALPARA	RUPA LOHAR	ROBI LOHAR	SC	F	HINDU		742627352880	
270	16	KANKATA	JOSHNA DAS	RABI DAS	SC	F	HINDU		900573083515	
271	16	LOKEPUR MALPARA	JOYSTANA MAL	KASHINATH MAL	SC	F	HINDU		822803315370	
272	16	LOKEPUR MALPARA	CHANDAN MAL	SHAYAN MAL	SC	M	HINDU		683563263604	

MAY 2015  
 Digitally signed by Sunil Dhua  
 DN: cn=Sunil Dhua, o=PMAY URBAN, ou=KANKATA, email=Sunil.Dhua@pmayurban.gov.in





Beneficiary List for FY 2019-20 - and House under P.N.S.Y - II (A)(J)

Sl. No.	Ward No.	Slum / Non - Slum	Beneficiary Name	Father's / Husband's Name	Caste Category ST/SC/O BC/GN	Gender	Religion	Holding No.	Aadhaar No./ Voter Card No.	Photo
281	16	LOKEPUR MALPARA	SHYAMAPADA DAS	NALINRANJAN DAS	SC	M	HINDU		468204488431	
282	16	LOKEPUR MALPARA	CHITTA RANJAN DAS	GOPAL DAS	SC	M	HINDU		389475664802	
283	16	LOKEPUR MALPARA	PINTU MAL	BANSHI MAL	SC	M	HINDU		427289977682	
284	16	LOKEPUR MALPARA	SHYAMLAL KIRTANIYA	NARENDRA KIRTANIYA	SC	M	HINDU		967848231838	
285	16	LOKEPUR MALPARA	BULU MAL	BHASKAR MAL	SC	F	HINDU		283281193387	
286	16	KANKATA	DILIP NANDI	SANUKUL NANDI	GEN	M	HINDU		513408625007	
287	16	LOKEPUR MALPARA	ASHOKE HALDAR	SURENDRA NATH HALDAR	GEN	M	HINDU		705745553824	
288	16	KANKATA	MRITYUNJOY SWAW	TARANI KUMAR SHAW	GEN	M	HINDU		774220199076	

Bankura Municipality  
Chariman



Beneficiary List for FY 19-20 - and F se unde, x'M ( - .FAA )

Sl. No.	Ward No.	Slum / Non - Slum	Beneficiary Name	Father's / Husband's Name	Caste Category ST/SC/O BC/GN	Gender	Religion	Holding No.	Aadhaar No./ Voter Card No.	Photo
289	17	NON-SLUM	PURNIMA MUKHERJEE	DAYAMOY MUKHERJEE	OBC	F	HINDU		807884672557	
290	17	NON-SLUM	GOUTAM ROY	SWAPAN ROY	OBC	M	HINDU		661879651663	
291	17	TAMLIBANDHPAR	KASHI NATH PAL	BHOLANATH PAL	GEN	M	HINDU		702199489034	
292	17	TAMLIBANDHPAR	PRABHAKAR ROY	KALIPADA ROY	GEN	M	HINDU		995919468802	
293	17	TAMLIBANDHPAR	RAMEN DANA	BASUDEB DANA	GEN	M	HINDU		675625443371	
294	17	TAMLIBANDHPAR	LAKSHMI DAS	HANU DAS	SC	F	HINDU		588519172702	
295	17	TAMLIBANDHPAR	ARCHANA BEGUM	SEKH AKTAR ALI	OBC	F	MUSLIM		623384369841	
296	17	TAMLIBANDHPAR	KALYANI GANGULY	JAGATPATI GANGULY	GEN	F	HINDU		848315247083	









MM  
 11/05/2020  
 11/05/2020








Beneficiary List for FY 2019-20 - 2nd Phase under PMAY - II (A)









Sl. No.	Ward No.	Slum / Non - Slum	Beneficiary Name	Father's / Husband's Name	Caste Category ST/SC/O BC/GN	Gender	Religion	Holding No.	Aadhaar No./ Voter Card No.	Photo
297	17	TAMLIBANDHPAR	MRTYUNJAY KUNDU	BUJAY KUNDU	OBC	M	HINDU		574276696572	
298	18	SIMUL DANGA	MITALI MONDAL	FATIK MANDAL	OBC	F	HINDU		508599701227	
299	18	SIMUL DANGA	BASUDEB DUTTA	ASHUTOSH DUTTA	OBC	M	HINDU		306281471089	
300	18	SIMUL DANGA	LAKSHMIKANTA DUTTA	BANKUBIHARI DUTTA	OBC	M	HINDU		491748858619	
301	18	SIMUL DANGA	BULU TANTUBAY	GURUPADA TANTUBAY	OBC	F	HINDU		334435377415	
302	18	SIMUL DANGA	BISWANATH GHOSH	KRISHTA GHOSH	GEN	M	HINDU		2518235556547	
303	18	SAHEB DANGA UTTAR	ROHIT DAS	GOUR DAS	SC	M	HINDU		268382407805	
304	18	SIMUL DANGA	SUDAN DAS	BADAN DAS	SC	M	HINDU		5804056661313	

Digitized by  
 CMR  
 ANANDAPURAM  
 RAJIV GANDHI  
 STATE ARCHIVES

Sl. No.	Ward No.	Slum / Non - Slum	Beneficiary Name	Father's / Husband's Name	Caste Category ST/SC/O BC/GN	Gender	Religion	Holding No.	Aadhaar No./ Voter Card No.	Photo
305	18	SIMUL DANGA	DEBU DAS	BABLU DAS	SC	M	HINDU		717573632251	
306	18	SIMUL DANGA	SARASWATI MALAKAR	SUBHAS MALAKAR	SC	F	HINDU		619178206491	
307	18	SAHEB DANGA UTTAR	CHITTA RANJAN DEY	SANTOSH KUMAR DEY	GEN	M	HINDU		309667778540	
308	18	SIMUL DANGA	JITENDRA NATH NANDI	ISWAR CHANDRA NANDI	GEN	M	HINDU		574861703002	
309	18	Bauripara	KAJAL BAURI	SUDHIR BAURI	SC	F	HINDU		600480183739	
310	18	Bauripara	APARNA BAURI	LAKSMANPADA BURAI	SC	F	HINDU		516034429342	
311	18	Bauripara	RUBI BAURI	SUNIL BAURI	SC	F	HINDU		848528445608	
312	18	Bauripara	CHAINA BAURI	SUCHAND BAURI	SC	F	HINDU		782837910535	






Sl. No.	Ward No.	Slum / Non - Slum	Beneficiary Name	Father's / Husband's Name	Caste Category ST/SC/O BC/GN	Gender	Religion	Holding No.	Aadhaar No./ Voter Card No.	Photo
313	18	Bauripara	BANDANA BAURI	GOBARDHAN BAURI	SC	F	HINDU		214815501617	
314	18	Bauripara	SHYAMALI BAURI	SENAPATI BAURI	SC	F	HINDU		956074374492	
315	18	Bauripara	BHAJU BAURI	BIBHUTI BAURI	SC	M	HINDU		523590133076	
316	18	Bauripara	LATIKA BAURI	ANIL BAURI	SC	F	HINDU		658184458277	
317	18	NON-SLUM	BADAL ADHIKARI	KANAI ADHIKARI	SC	M	HINDU		869573822308	
318	18	Bauripara	SWARNA BAURI	RAJESH BAURI	SC	F	HINDU		471084104145	
319	18	SIMUL DANGA	HEMANTA KAR	FULCHAND KAR	GEN	M	HINDU		520967574029	
320	18	SAHEB DANGA UTTAR	JAYA DAS	MONAHAR DAS	SC	F	HINDU		794627889431	

Sl. No.	Ward No.	Slum / Non - Slum	Beneficiary Name	Father's / Husband's Name	Caste Category ST/SC/O BC/GN	Gender	Religion	Holding No.	Aadhaar No./ Voter Card No.	Photo
321	19	BIBEKANANDA PALLY SIMULTALA	SUSANTA BANERJEE	MADHU SUDAN BANERJEE	GEN	M	HINDU		729047388050	
322	19	BIBEKANANDA PALLY SIMULTALA	SANDHYARANI PATRA	PRADIP PATRA	OBC	F	HINDU		357876336640	
323	19	DAKSHIN MUSLIMPARA	SAHID KHAN	RUKHUBAAALI KHAN	GEN	F	MUSLIM		892499908165	
324	19	DAKSHIN MUSLIMPARA	NURNESHA BIBI	ABDUL RAJK KHAN	OBC	F	MUSLIM		394525678136	
325	19	BIBEKANANDAPALLY GORAI BUSTEE	BALARAM GORAI	KHANDU GORAI	SC	M	HINDU		648520385125	
326	19	BIBEKANANDAPALLY GORAI BUSTEE	SHIBANI GORAI	TARANI GORAI	SC	F	HINDU		245241266181	
327	19	BIBEKANANDAPALLY GORAI BUSTEE	KRISHNA GORAI	BASAN GORAI	SC	M	HINDU		761271265858	
328	19	BIBEKANANDAPALLY GORAI BUSTEE	SWAPAN GORAI	RAJU GORAI	OBC	M	HINDU		349001420025	







Charitra  
M  
Bhartr

Bhartr



Sl. No.	Ward No.	Slum / Non - Slum	Beneficiary Name	Father's / Husband's Name	Caste Category ST/SC/O BC/GN	Gender	Religion	Holding No.	Aadhaar No./ Voter Card No.	Photo
329	19	BIBEKANANDAPALLY GORAI BUSTEE	TARA DASII GORAI	GOBARDHAN GORAI	OBC	F	HINDU		312066661829	
330	19	BIBEKANANDAPALLY GORAI BUSTEE	MITHU GORAI	BABLU GARAI	SC	F	HINDU		349779992217	
331	19	BIBEKANANDA PALLY SIMULTALA	MAMATA SHIT	HIREN DEY	OBC	F	HINDU		598637839992	
332	19	BIBEKANANDA PALLY SIMULTALA	SAMIR ROY	KISTA RAY	GEN	M	HINDU		854328467084	
333	19	BIBEKANANDAPALLY GORAI BUSTEE	BHARATI GARAI	ANANDA GARAI	OBC	F	HINDU		801357327435	
334	19	BIBEKANANDA PALLY SIMULTALA	BELA PAL	BHUSAN PAL	OBC	F	HINDU		291416974190	
335	19	BIBEKANANDA PALLY SIMULTALA	SUSANTA SHIT	AJIT SHIT	GEN	M	HINDU		211214085677	
336	19	DAKSHIN MUSLIMPARA	SEKH SELIM	SEKH MUSLIM	OBC	M	MUSLIM		318254692583	

Bankura Municipality  
Charitra  
MN









Sl. No.	Ward No.	Slum / Non - Slum	Beneficiary Name	Father's / Husband's Name	Caste Category ST/SC/O BC/GN	Gender	Religion	Holding No.	Aadhaar No./ Voter Card No.	Photo
337	19	DAKSHIN MUSLIMPARA	ABDUL KALAM BHANGI	BADARUDDIN BHANGI	OBC	M	MUSLIM		426788361443	
338	19	DAKSHIN MUSLIMPARA	JİYARUL KHAN	FIROZ KHAN	OBC	M	MUSLIM		783747293741	
339	19	BIBEKANANDAPALLY GORAI BUSTEE	SATYABALA GARAI	BHOLANATH GARAI	SC	F	HINDU		986525885731	
340	19	DAKSHIN MUSLIMPARA	SHAKINA BIBI	MULLA MARAL	OBC	F	MUSLIM		966680063835	
341	19	DAKSHIN MUSLIMPARA	RASIDA BIBI	ABDUL MANNAN ANSARI	OBC	F	MUSLIM		242252665499	
342	19	DAKSHIN MUSLIMPARA	HIYAT ALI KHAN	PEYARA KHAN	OBC	M	MUSLIM		859355279447	
343	19	DAKSHIN MUSLIMPARA	HANUPA BIBI	GORIB MONDAL	OBC	F	MUSLIM		372308411949	
344	20	MAYRABANDH PASCHIMPAR MALPARA	SWAPAN KARMAKAR	RAM PRASAD KARMAKAR	SC	M	HINDU		756074246422	

Digitized by Anurag Kumar



Sl. No.	Ward No.	Slum / Non - Slum	Beneficiary Name	Father's / Husband's Name	Caste Category ST/SC/O BC/GN	Gender	Religion	Holding No.	Aadhaar No./ Voter Card No.	Photo
345	20	MALLESWAR PALLY	ASIM KUMAR MANDAL	SHIBSHANKAR MANDAL	SC	M	HINDU		447585937339	
346	20	SARADA PALLY DAKSHIN	PRASANTA DUTTA	MADHUSUDAN DUTTA	GEN	M	HINDU		916260306633	
347	20	SARADA PALLY DAKSHIN	KALABATI BAURI	RABI BAURI	SC	F	HINDU		413555460677	
348	20	SARADA PALLY DAKSHIN	RUMA PALIT	PANKAJ CHOWDHURY	GEN	F	HINDU		485969891153	
349	20	MAYRABANDH PASCHIMPAR MALPARA	BISWANATH BANERJEE	GURUPADA BANERJEE	GEN	M	HINDU		938507338118	
350	20	MAYRABANDH PASCHIMPAR MALPARA	SUDHAN LOHAR	RADHIKA LOHAR	SC	M	HINDU		991340829504	
351	20	SARADA PALLY DAKSHIN	ANIMA DEY	ARUP DEY	GEN	F	HINDU		472713861410	
352	20	SARADA PALLY DAKSHIN	BIMALA BAURI	LALU BAURI	SC	F	HINDU		300894947258	

M. K. Bhowmik  
 District Collector  
 Bankura Municipality

Sl. No.	Ward No.	Slum / Non - Slum	Beneficiary Name	Father's / Husband's Name	Caste Category ST/SC/O BC/GN	Gender	Religion	Holding No.	Aadhaar No./ Voter Card No.	Photo
353	20	MAYRABANDH PASCHIMPAR MALPARA	SHIBANI CHATTERJEE	BHABANI CHATTERJEE	GEN	F	HINDU		694176367919	
354	20	MAYRABANDH PASCHIMPAR MALPARA	ARUP CHATTERJEE	SHIBSADHAN CHATTERJEE	GEN	M	HINDU		748254294101	
355	20	MALLESWAR PALLY	LILA SAHANI	JHARILAL SAHANI	OBC	F	HINDU		476718842488	
356	20	SARADA PALLY DAKSHIN	SUNITA KARMAKAR	BALARAM KARMAKAR	SC	F	HINDU		534594133301	
357	20	MALLESWAR PALLY	KRISHNA GHOSH	DEBENDRA GHOSH	GEN	F	HINDU		314533679109	
358	20	MAYRABANDH PASCHIMPAR MALPARA	PARESH LOHAR	ABODH LOHAR	SC	M	HINDU		830300962955	
359	20	SARADA PALLY DAKSHIN	TARAPADA SEN	SASANKA SEN	GEN	M	HINDU		735241152465	
360	20	SARADA PALLY DAKSHIN	KARUNA KARMAKAR	RADHASHYAM KARMAKAR	SC	M	HINDU		867752193497	

Digitized by eGangotri  
Digitized by eGangotri











Sl. No.	Ward No.	Slum / Non - Slum	Beneficiary Name	Father's / Husband's Name	Caste Category ST/SC/O BC/GN	Gender	Religion	Holding No.	Aadhaar No./ Voter Card No.	Photo
361	20	SARADA PALLY DAKSHIN	RINA PAL	JAGANNATH PAL	GEN	F	HINDU		573467997512	
362	20	MALLESWAR PALLY	SARATHI KARMAKAR	ASHOKE KARMAKAR	SC	F	HINDU		408802313797	
363	20	MAYRABANDH PASCHIMPAR MALPARA	GUIRAM DAS	GOSAI DAS	SC	M	HINDU		559545483316	
364	20	MAYRABANDH PASCHIMPAR MALPARA	GHANTU SARKAR	MANIK SARKAR	GEN	M	HINDU		329684293819	
365	21	UPPAR MALAKAR PARA	SRIKANTA LOHAR	LATE SHIBU LOHAR	SC	M	HINDU		447394361432	
366	21	MUCHIPARA PURBA	ASIT RUIDAS	NARAN RUIDAS	SC	M	HINDU		970266474034	
367	21	MUCHIPARA PURBA	SUKUMAR RUIDAS	DHARANI RUIDAS	SC	M	HINDU		993973449158	
368	21	UPPAR MALAKAR PARA	ASHA MALAKAR	SHYAM MALAKAR	SC	F	HINDU		856517762256	




M. K. S. Chaudhary  
Municipal Corporation  
Bhamburda

Rankura Municipality

Sl. No.	Ward No.	Slum / Non - Slum	Beneficiary Name	Father's / Husband's Name	Caste Category ST/SC/O BC/GN	Gender	Religion	Holding No.	Aadhaar No./ Voter Card No.	Photo
369	21	UPPAR MALAKAR PARA	ANJU MALAKAR	BHARAT MALAKAR	SC	F	HINDU		886729580186	
370	21	MUCHIPARA PURBA	JHARNA RUIDAS	ARABINDA RUIDAS	SC	F	HINDU		561126280929	
371	21	UPPAR MALAKAR PARA	PUSPHA MALAKAR	KARALI MALAKAR	SC	F	HINDU		449935128622	
372	21	MALAKARPARA DASBAGAN	ASHWINI DEY	PRAHLAD DEY	OBC	M	HINDU		279493468035	
373	21	MALAKARPARA DASBAGAN	APU DEY	MADHUSUDAN DEY	OBC	M	HINDU		413419674410	
374	21	MALAKARPARA DASBAGAN	MADAN KALINDI	SUBAL KALINDI	SC	M	HINDU		653706521340	
375	21	MUCHIPARA PURBA	SARASWATI RUIDAS	BAIDYANATH RUIDAS	SC	F	HINDU		293281342430	
376	21	MALAKARPARA DASBAGAN	JALADAR PAL	GUIRAM PAL	GEN	M	HINDU		944575013480	



Sl. No.	Ward No.	Slum / Non - Slum	Beneficiary Name	Father's / Husband's Name	Caste Category ST/SC/O BC/GN	Gender	Religion	Holding No.	Aadhaar No./ Voter Card No.	Photo
377	21	MUCHIPARA PURBA	PRAMILA RUIDAS	KINKAR RUIDAS	SC	F	HINDU		489510869603	
378	21	MALAKARPARA DASBAGAN	BISWAJIT SINGH	RUBEN SINGH	GEN	M	HINDU		709462312763	
379	21	MUCHIPARA PURBA	AJANTA RUIDAS	JITEN RUIDAS	SC	F	HINDU		298925718471	
380	21	MUCHIPARA PURBA	SANDHYA NAG	FAKIR CHANDRA NATH	GEN	F	HINDU		500716186336	
381	21	MALAKARPARA DASBAGAN	SHASHTHI BAURI	ARJUN BAURI	SC	M	HINDU		265858658897	
382	21	MUCHIPARA PURBA	RAJU BOURI	BAKUL BOURI	SC	M	HINDU		469120510660	
383	21	MALAKARPARA DASBAGAN	RUP DUTTA	ASIT DUTTA	OBC	M	HINDU		464025058418	
384	21	MUCHIPARA PURBA	RAJIB BAURI	BUDDHADEB BAURI	SC	M	HINDU		5404850004590	

Sl. No.	Ward No.	Slum / Non - Slum	Beneficiary Name	Father's / Husband's Name	Caste Category ST/SC/O BC/GN	Gender	Religion	Holding No.	Aadhaar No./ Voter Card No.	Photo
385	21	MUCHIPARA PURBA	SANDIP RUIDAS	MANOHAR RUIDAS	SC	M	HINDU		735432481299	
386	21	MUCHIPARA PURBA	MANGALA BAURI	GOBARDHAN BAURI	SC	F	HINDU		803106479636	
387	21	UPPAR MALAKAR PARA	TARA MALAKAR	NIRU MALAKAR	SC	F	HINDU		671291672743	
388	22	PRANABANANDAPA LLY PURBA	SOUMITRA SINGHA	DIPTIMAY SINGHA	GEN	M	HINDU		762460245152	
389	22	BHAKAT PARA PURBA	TAPAN BAGDI	MATHUR BAGDI	SC	M	HINDU		951464356779	
390	22	BHAKAT PARA PURBA	SWAPAN BAGDI	MIRU BAGDI	SC	M	HINDU		863025646887	
391	22	BHAKAT PARA PURBA	SANATAN BAGDI	MIRU BAGDI	SC	M	HINDU		673383881973	
392	22	PRANABANANDAPA LLY PURBA	UMA GOSWAMI	DINESH CHATTERJEE	GEN	F	HINDU		445133778934	



Beneficiary List for FY 2019-20 - 2nd Phase under PMAY - RFA(U)

Sl. No.	Ward No.	Slum / Non - Slum	Beneficiary Name	Father's / Husband's Name	Caste Category ST/SC/O BC/GN	Gender	Religion	Holding No.	Aadhaar No./ Voter Card No.	Photo
393	22	PRANABANANDAPA LLY PURBA	JAYDEV DAS BAURI	MANINDRA NATH DAS BAURI	SC	M	HINDU		705112812624	
394	22	BHAKAT PARA PURBA	DILIP KALINDI	DALU KALINDI	SC	M	HINDU		304940837821	
395	22	NAMO LOHAR PARA	SHEFALI LOHAR	NITAI LOHAR	SC	F	HINDU		745941005640	
396	22	BHAKAT PARA PURBA	LALITA ROY	RUDAL ROY	OBC	F	HINDU		263600846785	
397	22	NON-SLUM	SUPRAKASH MUKHERJEE	MOTILAL MUKHERJEE	GEN	M	HINDU		542866121973	
398	22	PRANABANANDAPA LLY PURBA	SWAPAN SANNYASI	MAHADEB SANNYASI	GEN	M	HINDU		905430846326	
399	22	PRANABANANDAPA LLY PURBA	NIYOTI ROY	NARAN ROY	GEN	F	HINDU		552643479754	
400	22	NAMO LOHAR PARA	SANDHYA DAS	KALIPADA DAS	SC	F	HINDU		923847828923	








Beneficiary List for FY 2019-20 - 2nd Phase under PMAY - HFA(U)

Sl. No.	Ward No.	Slum / Non - Slum	Beneficiary Name	Father's / Husband's Name	Caste Category ST/SC/O BC/GN	Gender	Religion	Holding No.	Aadhaar No./ Voter Card No.	Photo
401	22	NAMO LOHAR PARA	GOUTAM BAGDI	MATHUR BAGDI	OBC	M	HINDU		990948361201	
402	22	NAMO LOHAR PARA	PRATAP BAGDI	NARU BAGDI	OBC	M	HINDU		469530213470	
403	22	NAMO LOHAR PARA	MALA BAGDI	FATIK CHANDRA BAGDI	OBC	F	HINDU		304296434721	
404	22	NAMO LOHAR PARA	GUNAMAY BAGDI	MATHUR BAGDI	OBC	M	HINDU		944143217797	
405	23	Asrampara Bibekanandapally	NILIMA BANERJEE	BUDDHADEB BANERJEE	GEN	F	HINDU		458061444738	
406	23	Asrampara Bibekanandapally	ANATH DUTTA	BHUBAN DUTTA	OBC	M	HINDU		774120275907	
407	23	Asrampara Bibekanandapally	RABILOCHAN DUTTA	KANAI DUTTA	OBC	M	HINDU		391610349490	
408	23	Asrampara Bibekanandapally	TARUN DAS	SHANTI RANJAN DAS	SC	M	HINDU		398223601110	

Digitized by  
Tantura Municipality



Beneficiary List for FY 2019-20 - 2nd Phase under PMA Y - HFA(U)

Sl. No.	Ward No.	Slum / Non - Slum	Beneficiary Name	Father's / Husband's Name	Caste Category ST/SC/O BC/GN	Gender	Religion	Holding No.	Aadhaar No./ Voter Card No.	Photo
409	23	Asrampara Bibekanandapally	MADHABI BANDOPADHYAY	AJIT BANDOPADHYAY	GEN	F	HINDU		625173736478	
410	23	Asrampara Bibekanandapally	SUBHASH TANTUBAY	NITYANANDA TANTUBAY	SC	M	HINDU		885570129046	
411	23	Asrampara Bibekanandapally	HARADHAN DAS	SRIHARI DAS	SC	M	HINDU		212807235882	
412	23	Asrampara Bibekanandapally	SHYAMAPADA GORAI	SATISH GORAI	SC	M	HINDU		385305053534	
413	23	Asrampara Bibekanandapally	LAKSHMI GORAI	TULSI GORAI	SC	F	HINDU		597165347771	
414	23	Asrampara Bibekanandapally	BIPADTARAN GORAI	BIJAY GORAI	SC	M	HINDU		756318003698	
415	23	Asrampara Bibekanandapally	GOBINDA TANTUBAY	GOUR TANTUBAY	OBC	M	HINDU		888736476757	
416	23	Asrampara Bibekanandapally	UTTARA DAS	GOPAL DAS	SC	F	HINDU		811142319362	

*Manoj Chaitanya*

Bankura Municipality



Beneficiary List for FY 2019 - 20 - 2nd Phase under PMAY - HFA(U)

Sl. No.	Ward No.	Slum / Non - Slum	Beneficiary Name	Father's / Husband's Name	Caste Category ST/SC/OBC/GN	Gender	Religion	Holding No.	Aadhaar No./ Voter Card No.	Photo
417	23	Asrampara Bibekandapally	REKHA SHAW	GANESH SHAW	OBC	F	HINDU		682484329545	
418	23	Asrampara Bibekandapally	ABU SIDDIK KHAN	MHKBUL KHAN	GEN	M	MUSLIM		732256911364	
419	23	Asrampara Bibekandapally	DILIP KUNDU	NARAYAN KUNDU	GEN	M	HINDU		516612751444	
420	23	Asrampara Bibekandapally	SARATHI MALAKAR	KANAI MALAKAR	SC	F	HINDU		723685169286	
421	23	Asrampara Bibekandapally	MANTU BERA	SADHU BERA	OBC	M	HINDU		968832577463	
422	23	Asrampara Bibekandapally	TULSI SUTRADHAR	SURYANARAYAN SUTRADHAR	OBC	M	HINDU		918728470398	
423	23	Asrampara Bibekandapally	UMA DAS	KALIPADA DAV	SC	F	HINDU		812962503457	
424	23	Asrampara Bibekandapally	LAKSHMI MAL	MADAN MAL	SC	F	HINDU		528638343528	

10/07/2019  
 Digitally signed by Lakshmi Mal  
 DN: cn=Lakshmi Mal, o=...











Beneficiary List for FY 2019 - 20 - 2nd Phase under P.N.A.Y - rFA(U)

Sl. No.	Ward No.	Slum / Non - Slum	Beneficiary Name	Father's / Husband's Name	Caste Category ST/SC/O BC/GN	Gender	Religion	Holding No.	Aadhaar No./ Voter Card No.	Photo
425	23	MAL PARA	SANJAY MAL	ROHIT MAL	SC	M	HINDU		566032640836	
426	23	Asrampara Bibekanandapally	SWAPAN SHAW	CHANDICHARAN SHAW	SC	M	HINDU		827214681775	
427	23	MAL PARA	BELA DAS	RAKHAHARI DAS	SC	F	HINDU		415766654584	
428	23	Asrampara Bibekanandapally	CHANDANA TANTUBAI	SHYAMAPADA TANTUBAI	SC	F	HINDU		953597119178	
429	23	Asrampara Bibekanandapally	BULU GHOSHAL	NEPAL GHOSHAL	GEN	F	HINDU		400640615967	
430	23	Asrampara Bibekanandapally	RITA GORAI	DHANANJOY GARAI	SC	F	HINDU		484529253700	
431	23	Asrampara Bibekanandapally	DULAL DE (TANTUBAY)	PRADIP DE	GEN	M	HINDU		949277030088	
432	23	Asrampara Bibekanandapally	AVANI DAS	BINOD DAS	SC	M	HINDU		796072716074	




Binod Das  
Chandana  
Tantubay  
Municipality

Beneficiary List for FY 2019-20 - and Phase under PM - UFA(U)

Sl. No.	Ward No.	Slum / Non - Slum	Beneficiary Name	Father's / Husband's Name	Caste Category ST/SC/O BC/BN	Gender	Religion	Holding No.	Aadhaar No./ Voter Card No.	Photo
433	24	CHRISTIAN DANGA	DEVIPRASAD GANGULI	RAMGOPAL GANGULI	GEN	M	HINDU		611203827714	
434	24	SADHUR DANGA	SANDIP DUTTA	ANNAPURNA DUTTA	GEN	M	HINDU		543390104451	
435	24	CHRISTIAN DANGA	JHARNA DE	MADAN MOHAN DUTTA	OBC	F	HINDU		476604725307	
436	24	SADHUR DANGA	DILIP GHOSH	KALI PADA GHOSH	GEN	M	HINDU		203845718306	
437	24	SADHUR DANGA	SHIBNATH KARMAKAR	KINKAR KARMAKAR	OBC	M	HINDU		738072569124	
438	24	SADHUR DANGA	KALABOTI KARMAKAR	JABBAR KARMAKAR	OBC	F	HINDU		229780657397	
439	24	SADHUR DANGA	BADYANATH KARMAKAR	KINKAR KARMAKAR	OBC	M	HINDU		951212797505	
440	24	SADHUR DANGA	ANANDAMAYEE DUTTA	KUCHIL DUTTA	GEN	F	HINDU		951686994386	



Beneficiary List for FY 2019 - 20 - and 1. use uidai. 2. N... Y - rFA(U)

Sl. No.	Ward No.	Slum / Non - Slum	Beneficiary Name	Father's / Husband's Name	Caste Category ST/SC/O BC/GN	Gender	Religion	Holding No.	Aadhaar No./ Voter Card No.	Photo
441	24	SADHUR DANGA	SWAPNA DEY	KRISHNA PRASAD MITRA	GEN	F	HINDU		471678174658	
442	24	SADHUR DANGA	PADMA DHIBAR	SUKHEN DHIBAR	OBC	F	HINDU		617594684641	
443	24	SADHUR DANGA	DEBASIS KARMAKAR	MATHUR CHANDRA KARMAKAR	OBC	M	HINDU		722418879196	
444	24	SADHUR DANGA	JAGANNATH DAS	BINOD BIHARI DAS	SC	M	HINDU		773149483998	

  
Chairman  
Bankura Municipality