

Area Statement (Sq.m.)		
Built up space	10600	10.68 %
Roads	13010	13.01 %
Green space	15020	15.02 %
Waterbodies	3050	3.05 %
Open space	25480	25.48 %
Total	100000	

LEGEND

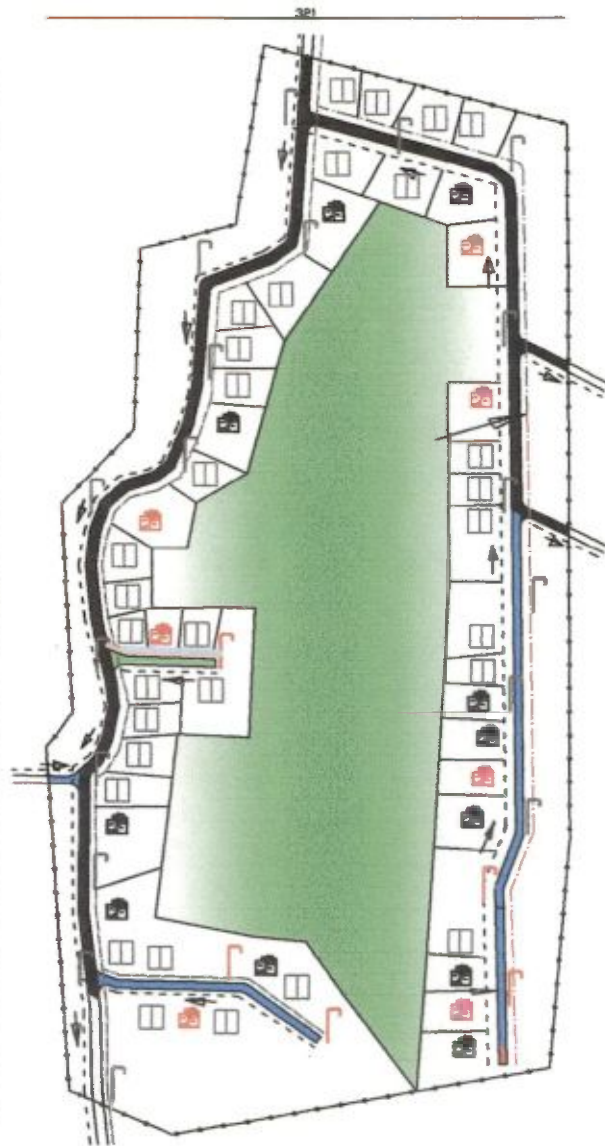
Components	Symbol		Quantity	
	Existing	Good Proposed	Existing	Proposed
Houses			142	21
Pipeline			1856	
Drain			1872	
CC Road			390	735
B T Road			4964	1680
Street Light			35	
Comm. Center			1	
Comm. Seva Kendra				
Slum Boundary				

Ashokenagar Kalyangarh Municipality			
Slum No. Name	9 Khalpar Colony	Slum Area Population	0.10 Sq.Km. 647
Total number of Dwelling Units: 142		Scale - 1:	

Snap Coverage

Note: Widths of CC & BT Roads 2.5 m & 3.05 m respectively unless otherwise stated

SIBAPRASAD GUHA
 Sub Assistant Engineer
 Ashokenagar-Kalyangarh Municipality



NAME OF THE SLUM : HATTATH COLONY
 SLUM NO. : 10
 WARD NO. : 6

PROPOSED LAND USE			
AREA OF SLUM : 40000 Sqkm			
TOTAL NO OF HOUSEHOLD : 141			
CLIENT : ASHOKENAGAR-KALYANGARH MUNICIPALITY			
LEGEND			
ITEMS	EXISTING	PROPOSED	
	SYMBOL	SYMBOL	QTY
DWELLINGHOUSE(NOS)	PLOT		18
BLACK TOPPED ROAD (Sq.M.)			45
CONCRETE ROAD (Sq.M)			15
DRAINAGE(M.)			15
PIPELINE(M.)			75

N



SIBAPRASAD GUHA
 Sub Assistant Engineer
 Ashokenagar-Kalyangarh Municipality

Prabodh Sarkar
 Chairman
 Ashokenagar-Kalyangarh Municipality



Pr
Prabodh Sarker
Chairman
Ashokenagar-Kalyangarh Municipality

NAME OF THE SLUM : BAGPARA
SLUM NO. : 11
WARD NO. : 6

PROPOSED LAND USE	
AREA OF SLUM : 132000 Sqkm	
TOTAL NO OF HOUSEHOLD : 122	
CLIENT : ASHOKENAGAR-KALYANGARH MUNICIPALITY	

LEGEND

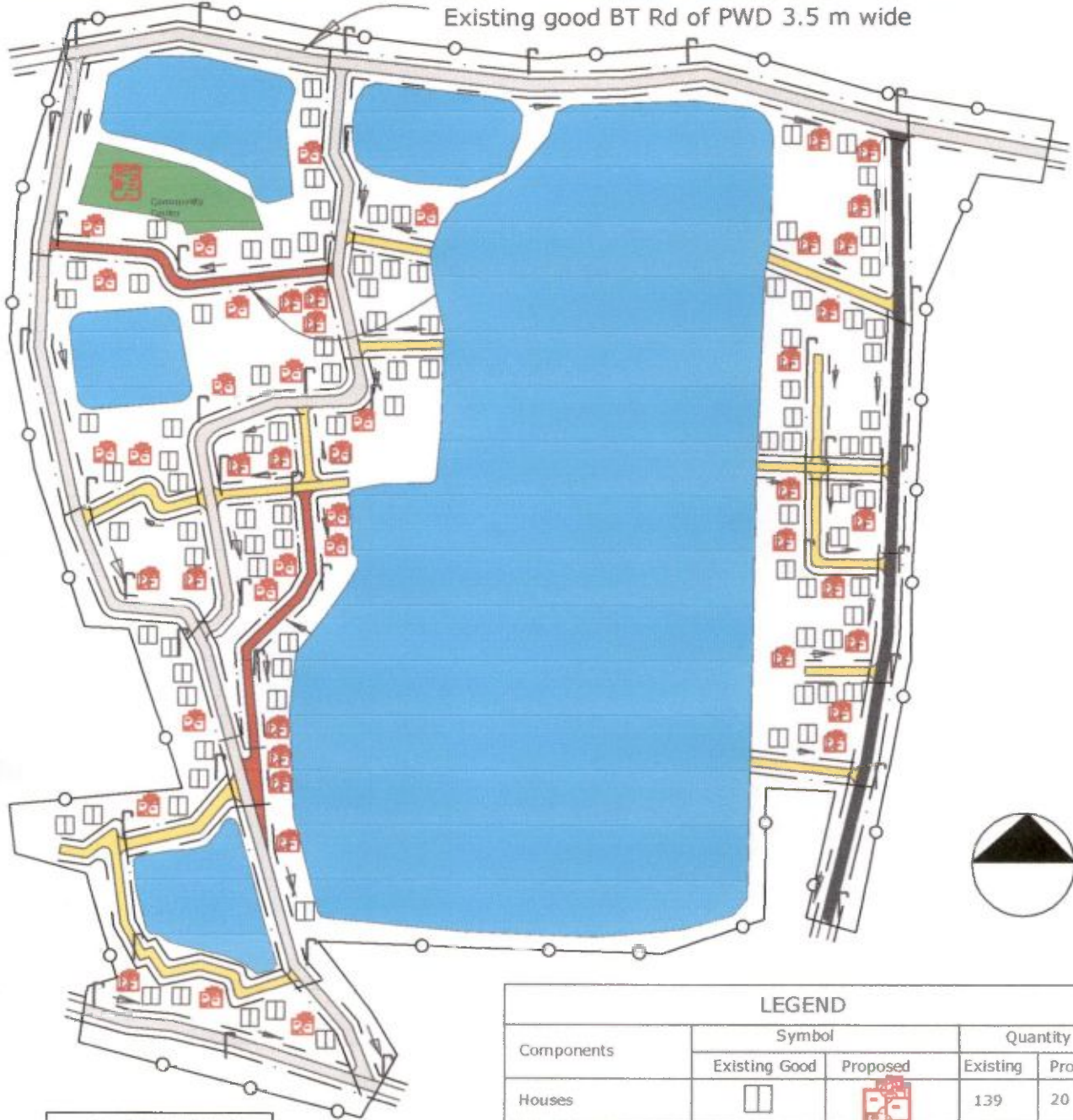
ITEMS	EXISTING	PROPOSED	
	SYMBOL	SYMBOL	QTY
DWELLINGHOUSE(NOS)	PLOT		8
BLACK TOPPED ROAD (Sq.M.)			45
CONCRETE ROAD (Sq.M)			20
DRAINAGE(M.)			20
PIPELINE(M.)			95

S
SIBAPRASAD GUHA
Sub Assistant Engineer
Ashokenagar-Kalyangarh Municipality



Existing good BT Rd of PWD 3.5 m wide

325



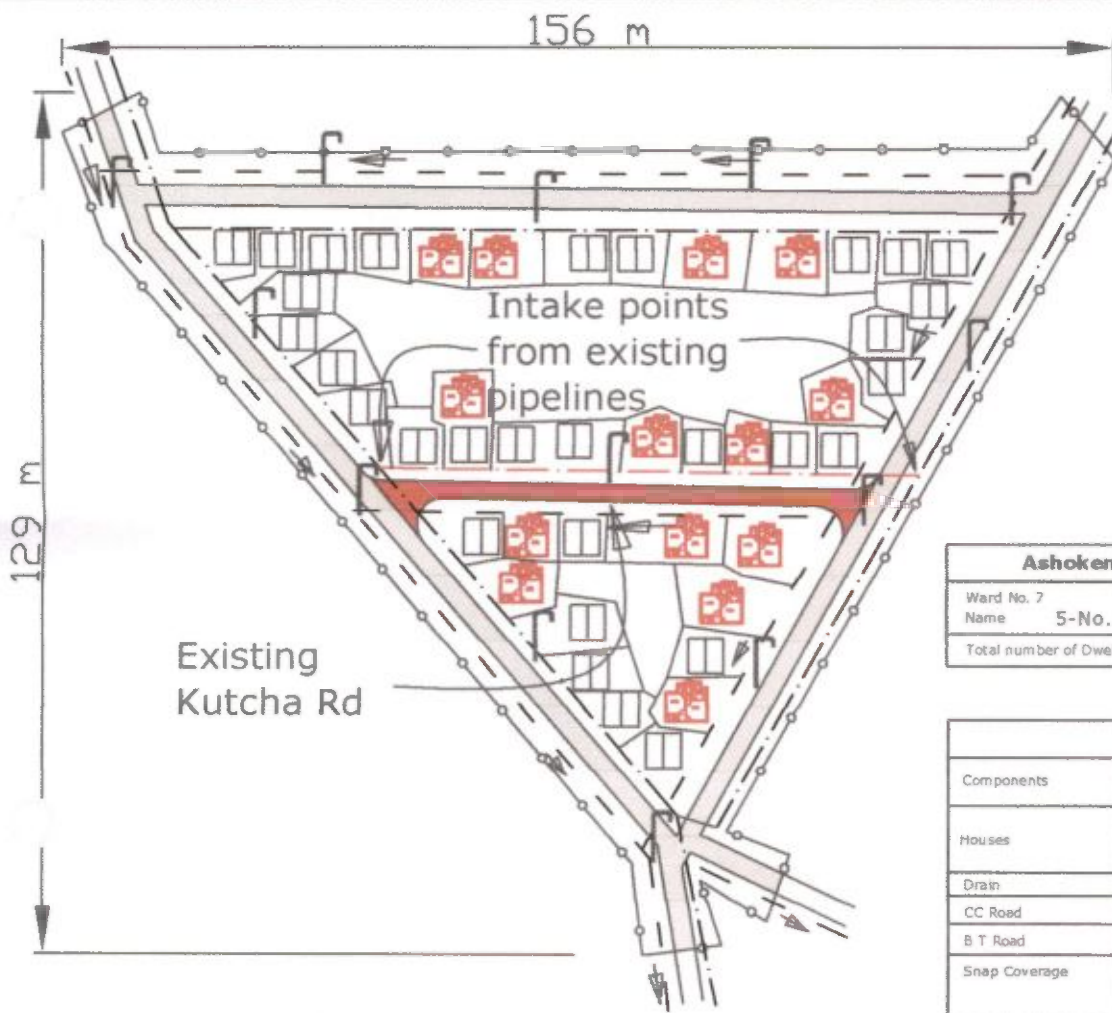
Area Statement (Sq.m.)		
Built up space	9910	12.62 %
Roads	11190.00	15.23 %
Green space	11599.70	15.89 %
Water bodies	3630	5.00 %
Open space	37349.40	51.26 %
Total	79000	

Components	Symbol		Quantity	
	Existing	Good	Proposed	Quantity
Houses				139
Pipeline				1165
Drain				1133
CC Road				1290
B T Road				3647
Street Light				39
Comm. Center				
Slum Boundary				
Snap Coverage				

Ashokenagar Kalyangarh Municipality			
Slum No.	12	Slum Area	0.073 Sq.Km.
Name	Lokepar Colony	Population	641
Total number of Dwelling Units: 139		Scale - 1:	

Note: Widths of CC & BT Roads 2.5 m & 3.05 m respectively unless otherwise stated

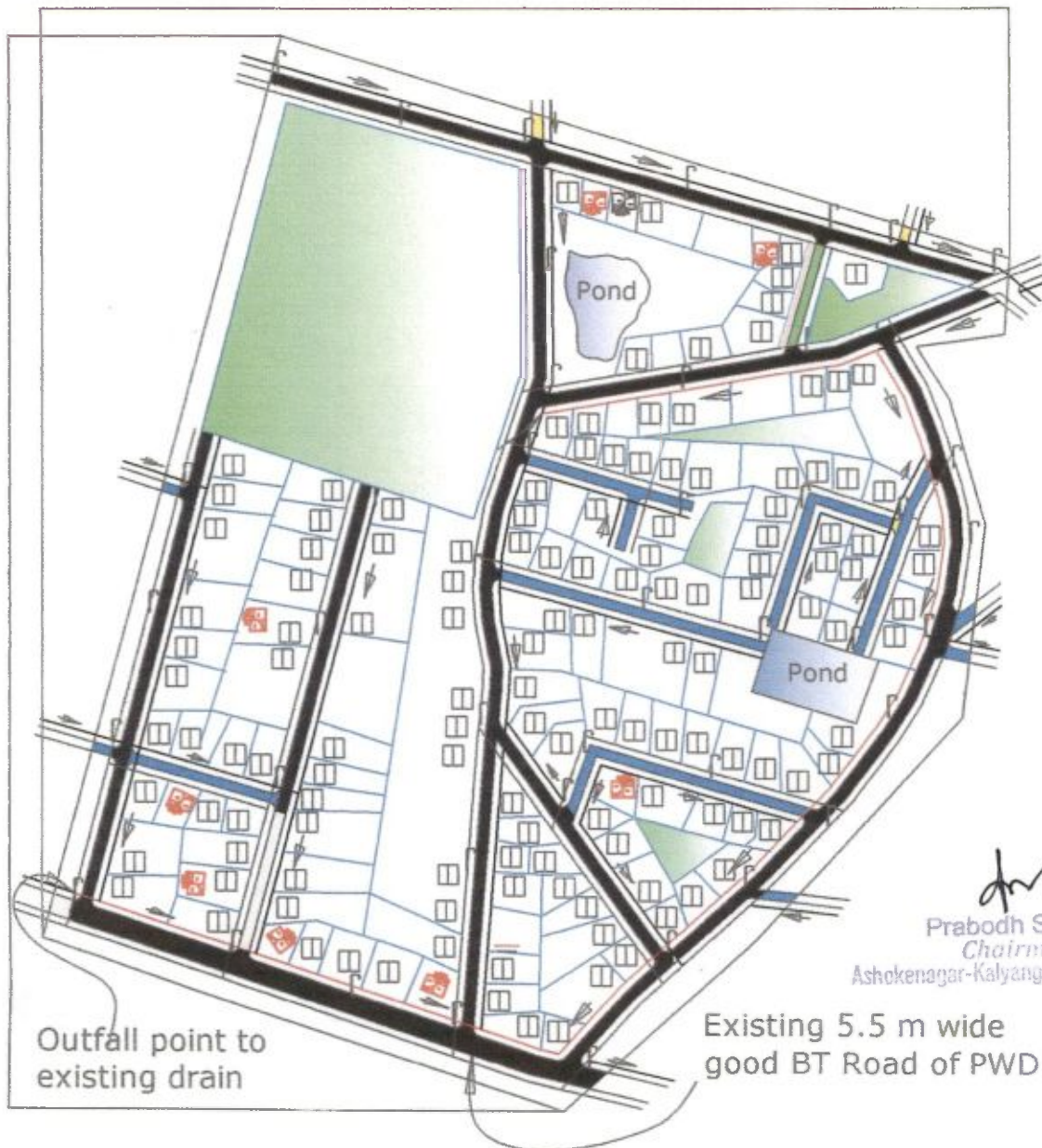
SIBAPRAKASH GUHA
 Sub Assistant Engineer
 Ashokenagar-Kalyangarh Municipality



Ashokenagar Kalyangarh Municipality			
Ward No. 7	Slum No.13	Slum Area	0.006 Sq.Km.
Name	5-No. Colony	Population	177
Total number of Dwelling Units:	39	Scale	1 : 894

Components	Symbol		Quantity	
	Existing Good	Proposed	Existing	Proposed
Houses			39	14
Drain			485	
CC Road				160
B T Road			1287	
Snap Coverage			Note: Widths of CC & BT Roads 2.5 m & 3.05 m respectively unless otherwise stated	


SIBAPRASAD GUHA
 Sub Assistant Engineer
 Ashokenagar-Kalyangarh Municipality



NAME OF THE SLUM : 14A TARUN PALLY

SLUM NO. :14

WARD NO. : 08

PROPOSED LAND USE

AREA OF SLUM :10000 Sqkm

TOTAL NO OF HOUSEHOLD :46

CLIENT :ASHOKENAGAR-KALYANGARH MUNICIPALITY

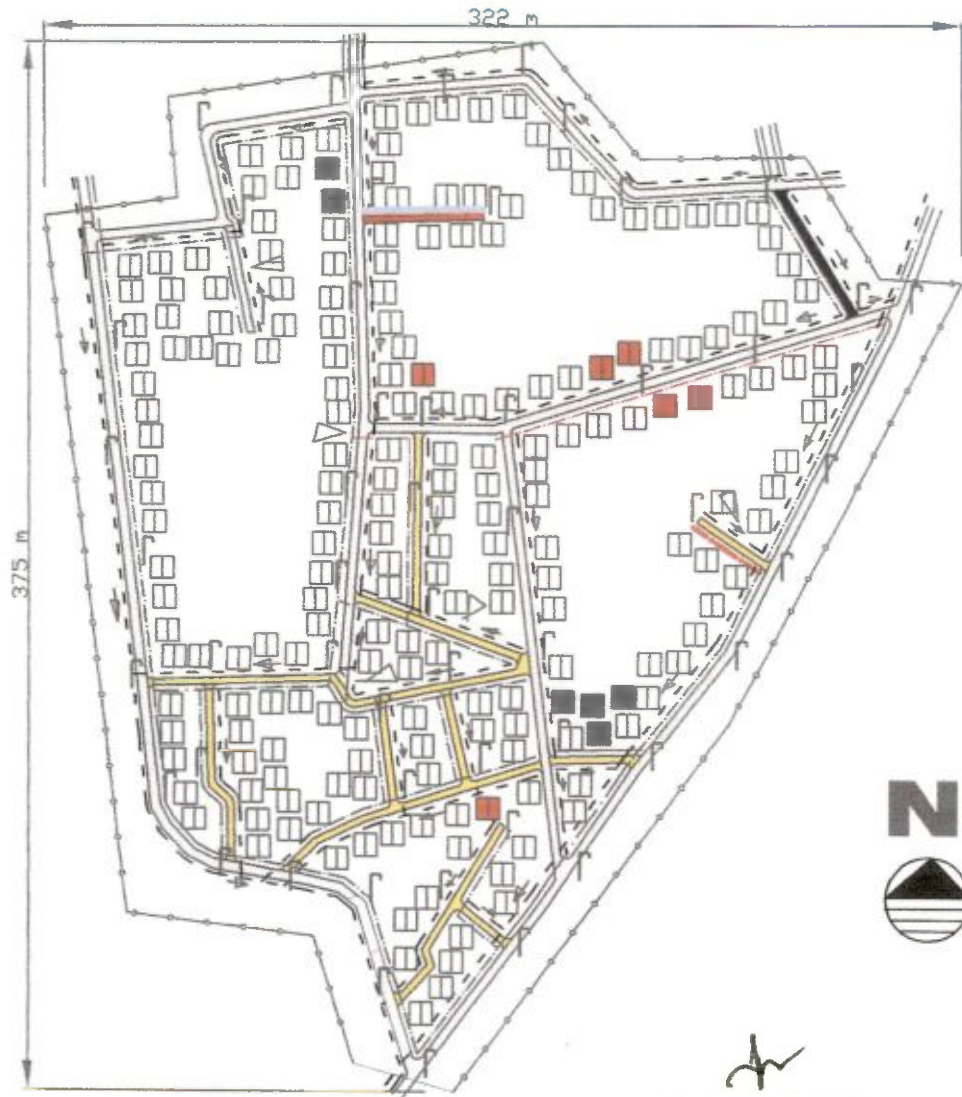
LEGEND

ITEMS	EXISTING	PROPOSED	
	SYMBOL	SYMBOL	QTY
DWELLINGHOUSE(NOS)	PLOT		8
BLACK TOPPED ROAD (Sq.M.)			50
CONCRETE ROAD (Sq.M)			25
DRAINAGE(M.)			25
PIPELINE(M.)			75

N



SUB ASSISTANT ENGINEER
ASHOKENAGAR-KALYANGARH MUNICIPALITY



Prabodh Sarkar
Chairman
Ashokenagar-Kalyangarh Municipality

Ashokenagar Kalyangarh Municipality

Ward No. 9	Slum No.15	Slum Area	0.056 Sq.Km.
Name	Ghoshpara Bidhanpally	Population	940
Total number of Dwelling Units: 205		Scale - 1:	

SIBAPRASAD GUHA
Sub Assistant Engineer
Ashokenagar-Kalyangarh Municipality

LEGEND

Components	Symbol		Quantity	
	Existing Good	Proposed	Existing	Proposed
Houses			205	6
Pipeline			1752	61
Drain			2000	15
CC Road			1205	15
B T Road			5014	33



Area Statement (Sq.m.)	
Built up space	4130
Roads	3897.50
Green space	3822.50
Waterbodies	975
Open space	12175
Total	25000

LEGEND

Components	Symbol		Quantity	
	Existing Good	Proposed	Existing	Proposed
Houses			72	20
Pipeline			805	60
Drain			758	148
CC Road			773	148
B T Road			1403	
Street Light			19	
Comm. Center				1
Slum Boundary				
Snap Coverage				

Note: Widths of CC & BT Roads 2.5 m & 3.05 m respectively unless otherwise stated

Ashokenagar Kalyangarh Municipality

Ward No. 9	Slum No.16
Name Sastriji Colony	Slum Area 0.025 Sq.Km.
Total number of Dwelling Units: 72	Population 315
	Scale - 1:

SIBAPRASAD GUHA
 Sub Assistant Engineer
 Ashokenagar-Kalyangarh Municipality




NAME OF THE SLUM : BANDHAB PALLY
 SLUM NO. :17
 WARD NO. : 09

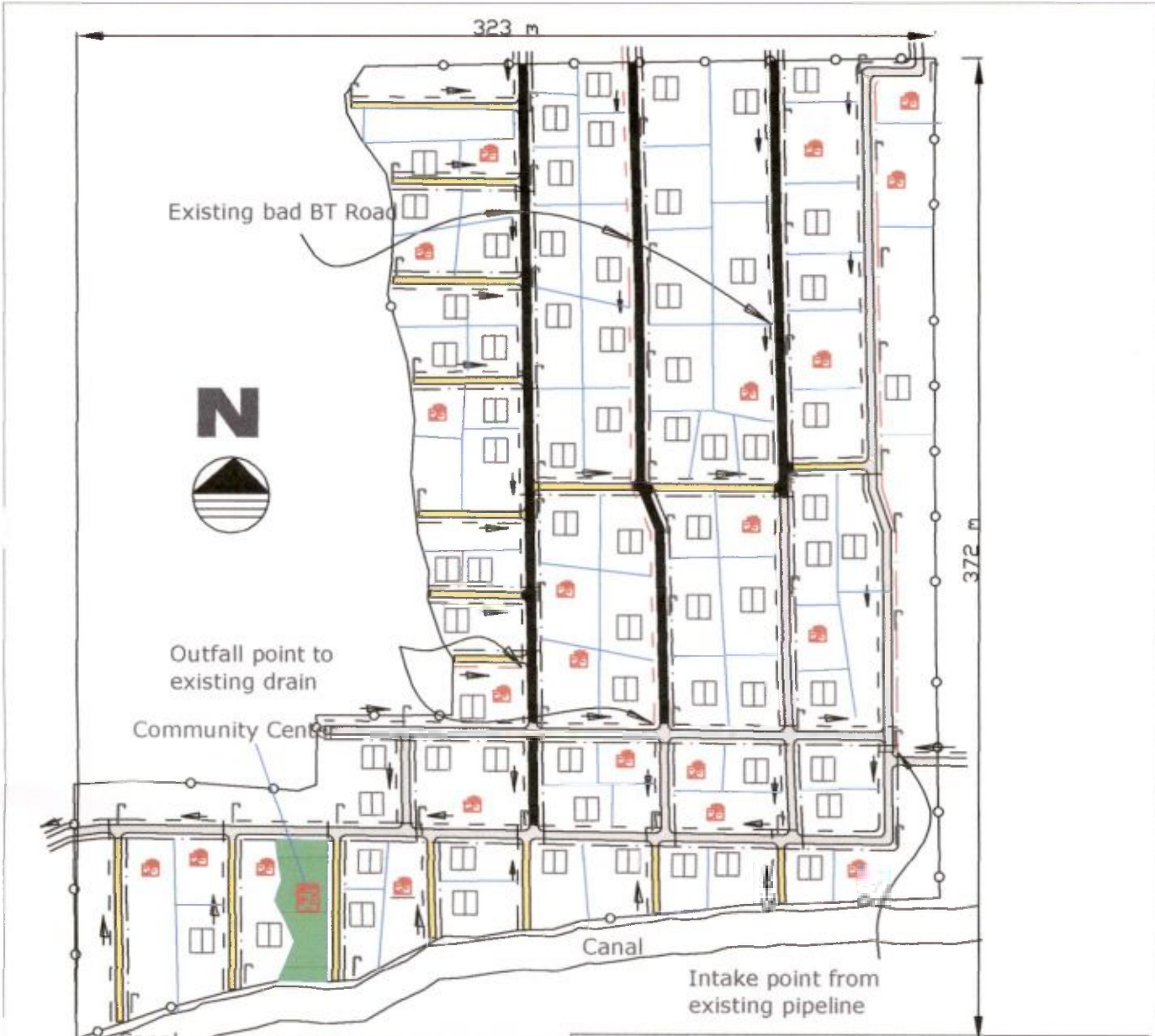
Prabodh Sarkar
 Chairman
 Ashokenagar-Kalyangarh Municipality

PROPOSED LAND USE			
AREA OF SLUM :40000 Sqkm			
TOTAL NO OF HOUSEHOLD :61			
CLIENT :ASHOKENAGAR-KAL YANGARH MUNICIPALITY			
LEGEND			
ITEMS	EXISTING	PROPOSED	
	SYMBOL	SYMBOL	QTY
DWELLINGHOUSE(NOS)	PLOT		6
BLACK TOPPED ROAD (Sq.M.)			35
CONCRETE ROAD (Sq.M)			15
DRAINAGE(M)			15
PIPELINE(M)			60

N



SIBAPRASAD GUHA
 Sub Assistant Engineer
 Ashokenagar-Kalyangarh Municipality



Category	Area (Sq.m.)	Percentage (%)
Built up space	6950	10.37 %
Roads	10257.70	15.31 %
Green space	10632.90	15.87 %
Waterbodies	0.00	0.00 %
Open space	39159.40	58.44 %
Total	67000	

Components	Symbol		Quantity	
	Existing Good	Proposed	Existing	Proposed
Houses			90	9
Pipeline			4683	245
Drain			4485	275
CC Road			1765	
B T Road			5393	2200
Street Light			47	
Comm. Center				1
Slum Boundary				
Snap Coverage				

Note: Widths of CC & BT Roads 2.5 m & 3.05 m respectively unless otherwise stated

Ashokenagar Kalyangarh Municipality			
Ward No. 9	Slum No. 19	Slum Area	0.067 Sq.Km.
Name	Saratnagar	Population	412
Total number of Dwelling Units:	90	Scale - 1:	

SIBAPRASAD GUHA
 Sub Assistant Engineer
 Ashokenagar-Kalyangarh Municipality



NAME OF THE SLUM : NABA PALLY

SLUM NO. : 20

WARD NO. : 11


 Prabodh Sarkar
 Chairman
 Ashokenagar-Kalyangarh Municipality















PROPOSED LAND USE

AREA OF SLUM : 64000 Sqkm

TOTAL NO OF HOUSEHOLD : 464


CLIENT : ASHOKENAGAR-KALYANGARH MUNICIPALITY

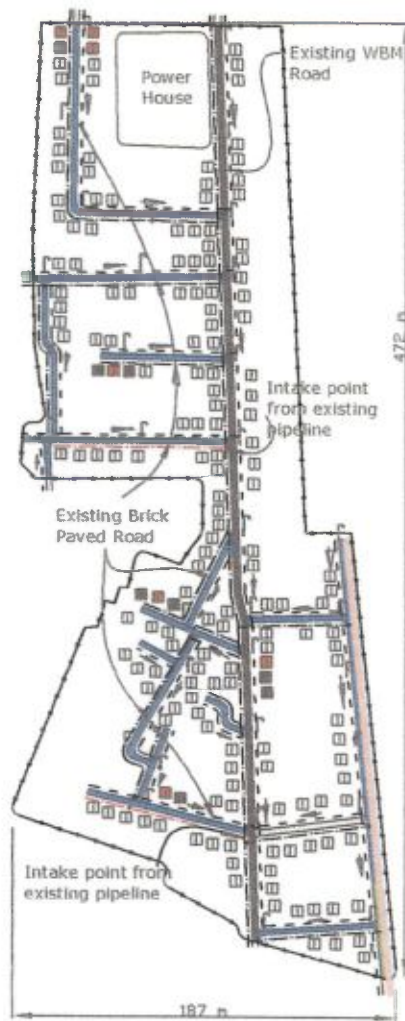
LEGEND

ITEMS	EXISTING		PROPOSED	
	SYMBOL	SYMBOL	SYMBOL	QTY
DWELLINGHOUSE(NOS)	PLOT			10
BLACK TOPPED ROAD (Sq.M.)				55
CONCRETE ROAD (Sq.M)				20
DRAINAGE(M.)				20
PIPELINE(M.)				107

N




 SIBAPRASAD GUHA
 Sub Assistant Engineer
 Ashokenagar-Kalyangarh Municipality

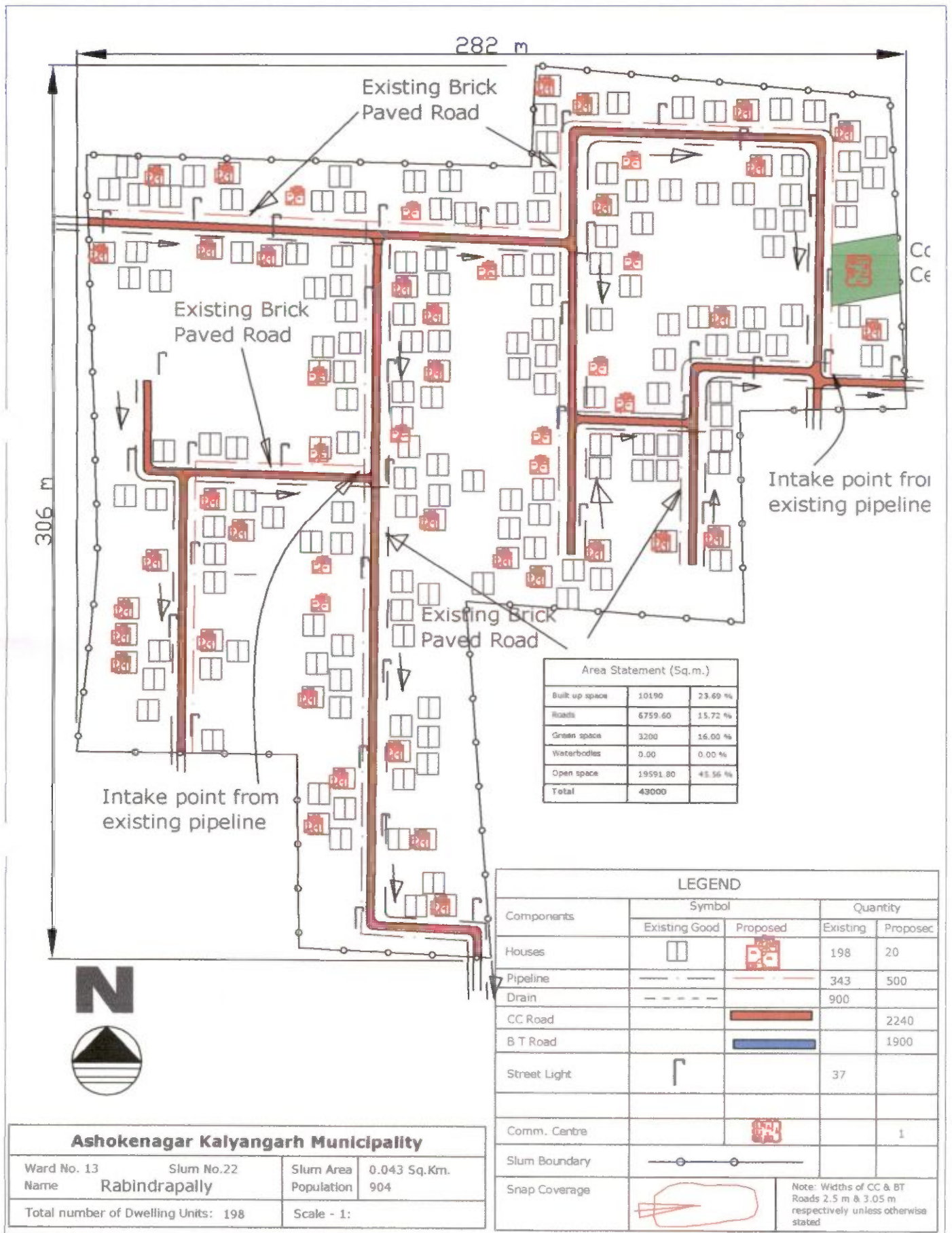


NAME OF THE SLUM : EKERTIN PALLY
 SLUM NO. :21
 WARD NO. : 13

PROPOSED LAND USE			
AREA OF SLUM :70000 Sqkm			
TOTAL NO OF HOUSEHOLD :162			
CLIENT :ASHOKENAGAR-KALYANGARH MUNICIPALITY			
LEGEND			
ITEMS	EXISTING	PROPOSED	
	SYMBOL	SYMBOL	QTY
DWELLINGHOUSE(NOS)	PLOT		8
BLACK TOPPED ROAD (Sq.M.)			45
CONCRETE ROAD (Sq.M)			20
DRAINAGE(M.)			20
PIPELINE(M.)			85

SIBAPRASAD GUHA
 Sub Assistant Engineer
 Ashokenagar-Kalyangarh Municipality

Prabodh Sarkar
 Chairman
 Ashokenagar-Kalyangarh Municipality



Area Statement (Sq.m.)

Built up space	10190	23.69 %
Roads	6759.60	15.72 %
Green space	3200	16.00 %
Waterbodies	0.00	0.00 %
Open space	19591.80	45.56 %
Total	43000	

LEGEND

Components	Symbol		Quantity	
	Existing Good	Proposed	Existing	Proposed
Houses			198	20
Pipeline			343	500
Drain			900	
CC Road				2240
B T Road				1900
Street Light			37	
Comm. Centre				1
Slum Boundary				
Snap Coverage				

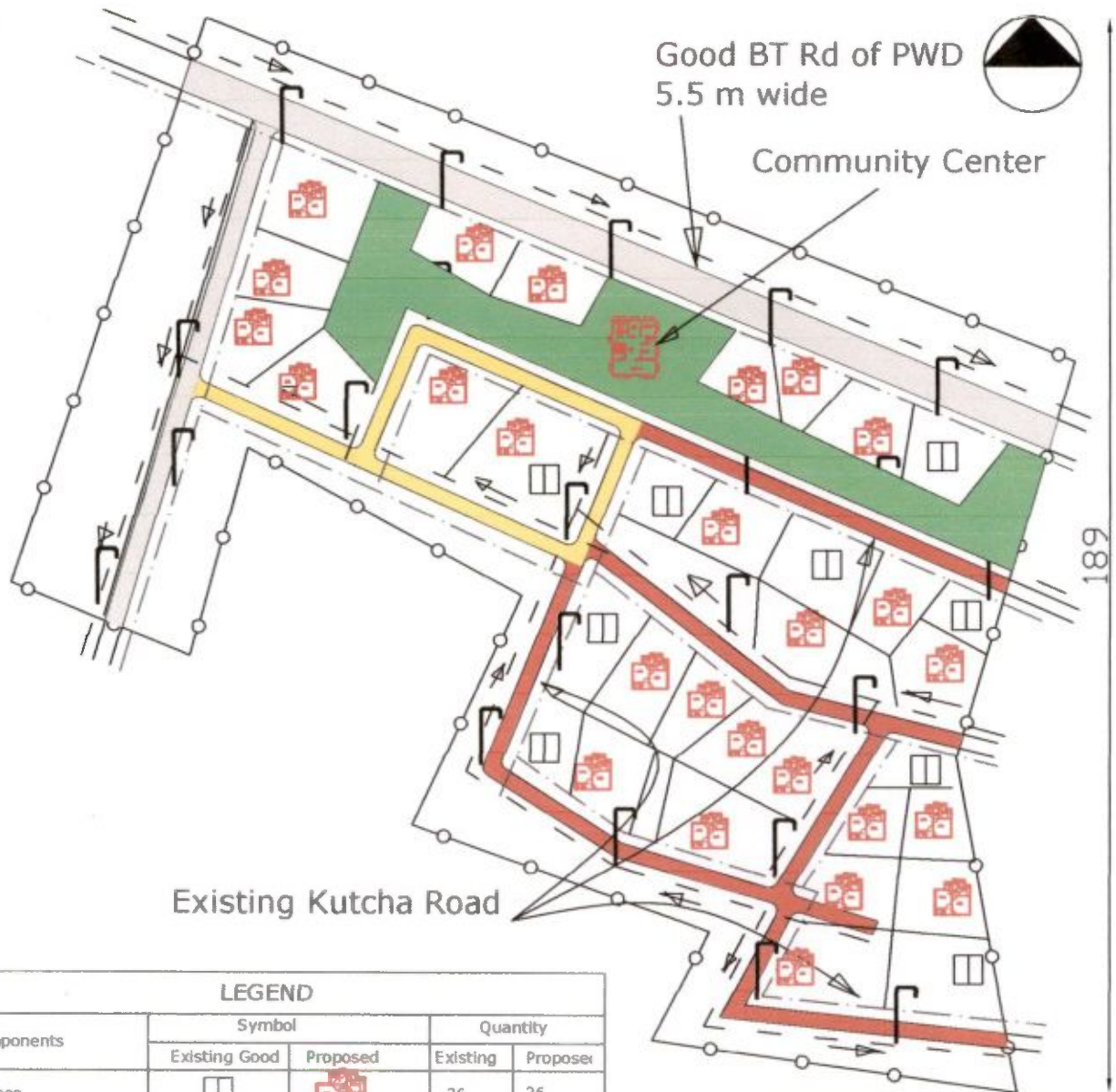
Note: Widths of CC & BT Roads 2.5 m & 3.05 m respectively unless otherwise stated

Ashokenagar Kalyangarh Municipality

Ward No. 13	Slum No.22	Slum Area	0.043 Sq.Km.
Name	Rabindrally	Population	904
Total number of Dwelling Units: 198		Scale - 1:	

SIBAPRASAD GUHA
 Sub Assistant Engineer
 Ashokenagar-Kalyangarh Municipality

186



Existing Kutcha Road

LEGEND

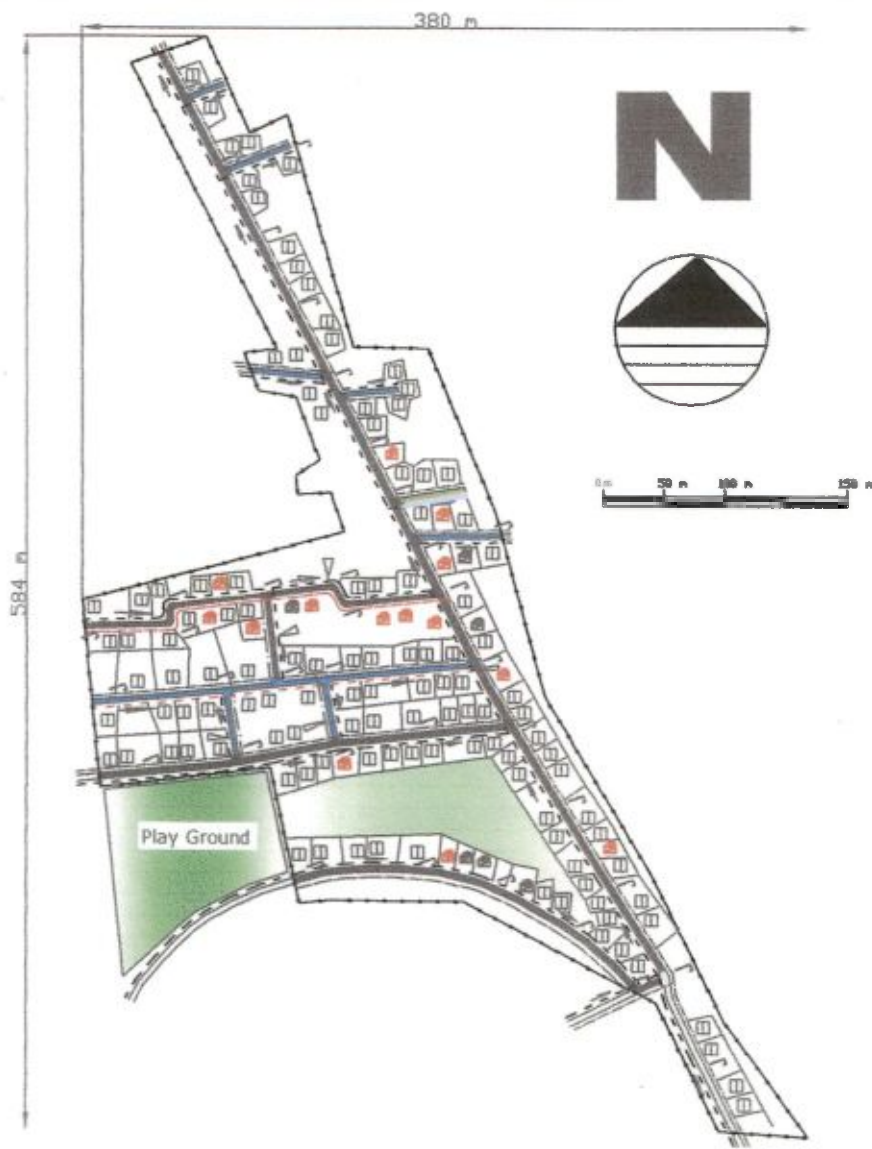
Components	Symbol		Quantity	
	Existing	Good Proposed	Existing	Proposer
Houses			36	26
Pipeline			425	
Drain			413	
CC Road			398	880
B T Road			1156	
Guard Wall				
Street Light			23	
Comm. Centre				1
Slum Boundary				
Snap Coverage			Note: Widths of CC & BT Roads 2.5 m & 3.05 m respectively unless otherwise stated	

Area Statement (Sq.m.)

Built up space	2440	12.20 %
Roads	3196	15.98 %
Green space	3200	16.00 %
Waterbodies	0	0.00 %
Open space	11164	55.82 %
Total	20000	

Ashokenagar Kalyangarh Municipality			
Slum No.	23	Slum Area	0.02 Sq.Km.
Name	Purbachal & Swarajpally	Population	163
Total number of Dwelling Units: 36		Scale - 1:	

SIBAPRASAD GUHA
Sub Assistant Engineer
 Ashokenagar-Kalyangarh Municipality



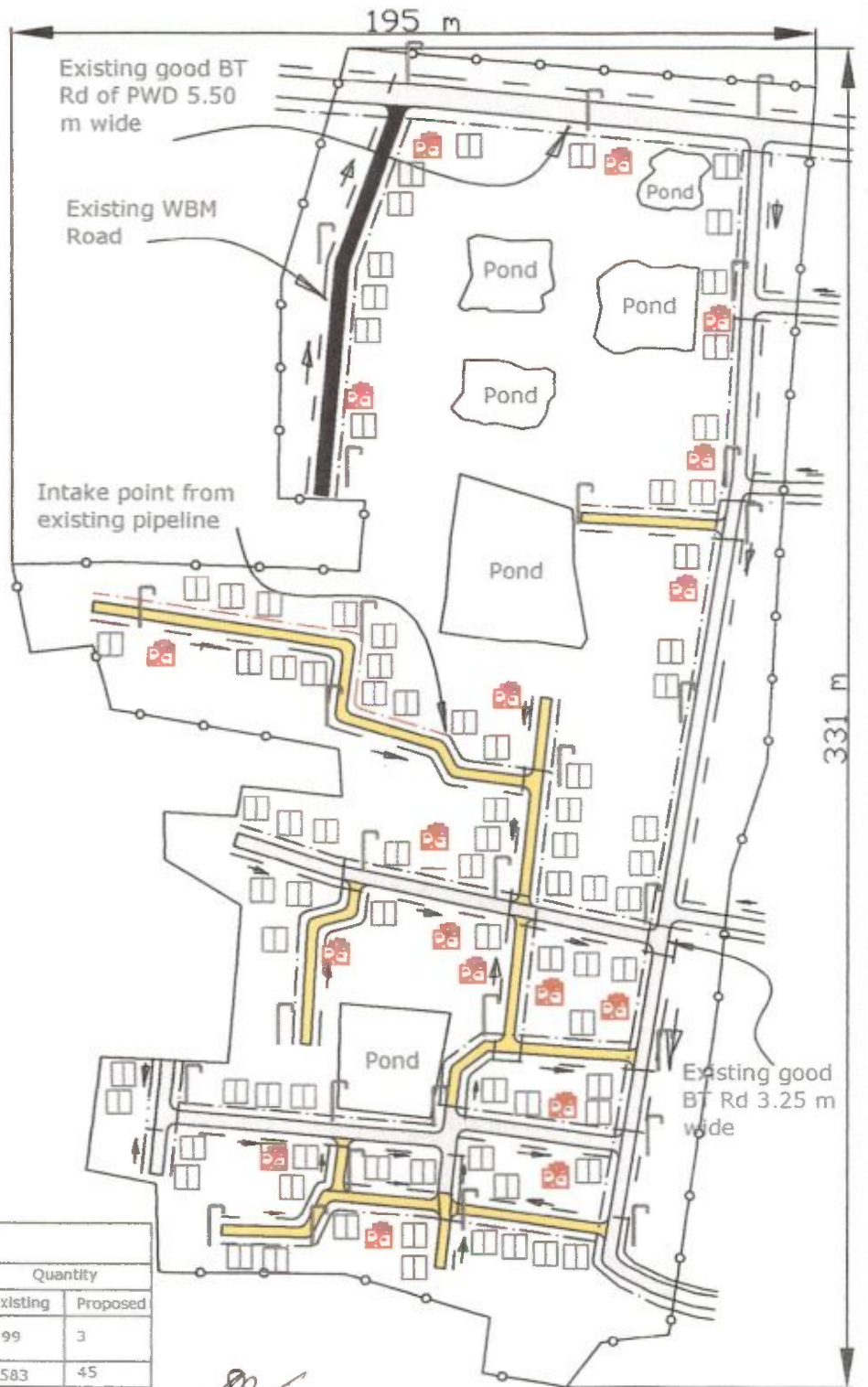
NAME OF THE SLUM : JANAKALYAN PALLY
 SLUM NO. :24
 WARD NO. : 14

PROPOSED LAND USE	
AREA OF SLUM	:98000 Sqkm
TOTAL NO OF HOUSEHOLD	:82
CLIENT	:ASHOKENAGAR-KALYANGARH MUNICIPALITY

LEGEND			
ITEMS	EXISTING	PROPOSED	
	SYMBOL	SYMBOL	QTY
DWELLINGHOUSE(NOS)	PLOT		13
BLACK TOPPED ROAD (Sq.M)			80
CONCRETE ROAD (Sq.M)			35
DRAINAGE(M)			35
PIPELINE(M)			140

SIBAPRASAD GUHA
 Sub Assistant Engineer
 Ashokenagar-Kalyangarh Municipality

Prabodh Sarkar
 Chairman
 Ashokenagar-Kalyangarh Municipality



LEGEND

Components	Symbol		Quantity	
	Existing Good	Proposed	Existing	Proposed
Houses			99	3
Pipeline			583	45
Drain			708	10
CC Road			1238	10
B T Road			2510	35
Street Light			29	
Comm. Toilet				
Comm. Seva Kendra				
Slum Boundary				


SIBAPRASAD GUHA
 Sub Assistant Engineer
 Ashokenagar-Kalyangarh Municipality

P. Sarman
 Prabodh Sarkar
 Chairman
 Ashokenagar-Kalyangarh Municipality

Ashokenagar Kalyangarh Municipality

Ward No. 15	Slum No.25	Slum Area	0.05 Sq.Km.
Name	Ashokepally	Population	461
Total number of Dwelling Units: 99		Scale - 1:	




 Prabodh Sarkar
 Chairman
 Ashokenagar-Kalyangarh Municipality

NAME OF THE SLUM : DAKSHIN PALLY

SLUM NO. :26

WARD NO. : 15

PROPOSED LAND USE










AREA OF SLUM :28000 Sqkm

TOTAL NO OF HOUSEHOLD :313

CLIENT :ASHOKENAGAR-KAL YANGARH MUNICIPALITY


 SIBAPRASAD GUHA
 Sub Assistant Engineer
 Ashokenagar-Kalyangarh Municipality

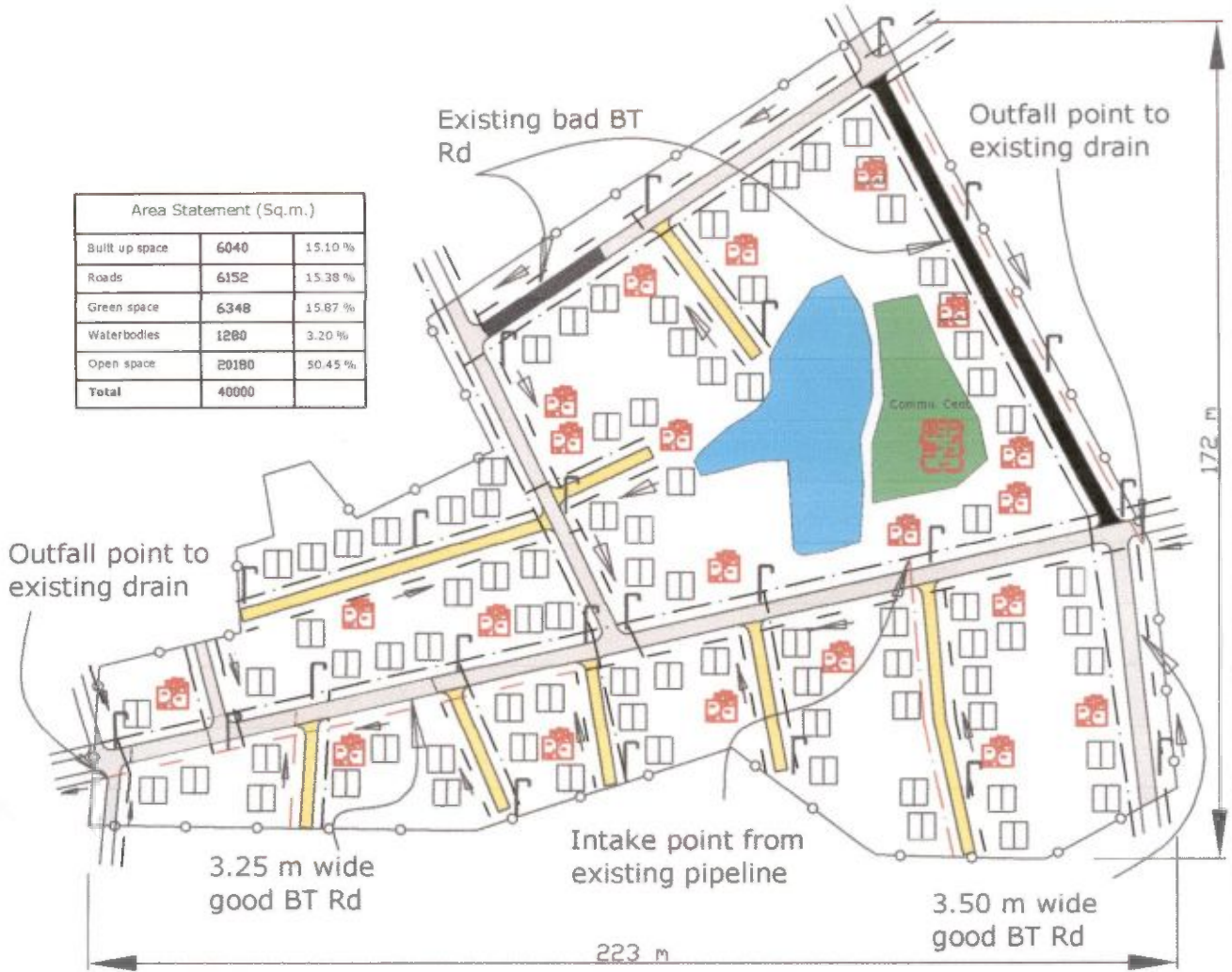
LEGEND

ITEMS	EXISTING	PROPOSED	
	SYMBOL	SYMBOL	QTY
DWELLINGHOUSE(NOS)	PLOT		4
BLACK TOPPED ROAD (Sq.M)			25
CONCRETE ROAD (Sq.M)			15
DRAINAGE(M)			15
PIPELINE(M)			50

N



Area Statement (Sq.m.)		
Built up space	6040	15.10 %
Roads	6152	15.38 %
Green space	6348	15.87 %
Waterbodies	1200	3.20 %
Open space	20180	50.45 %
Total	40000	

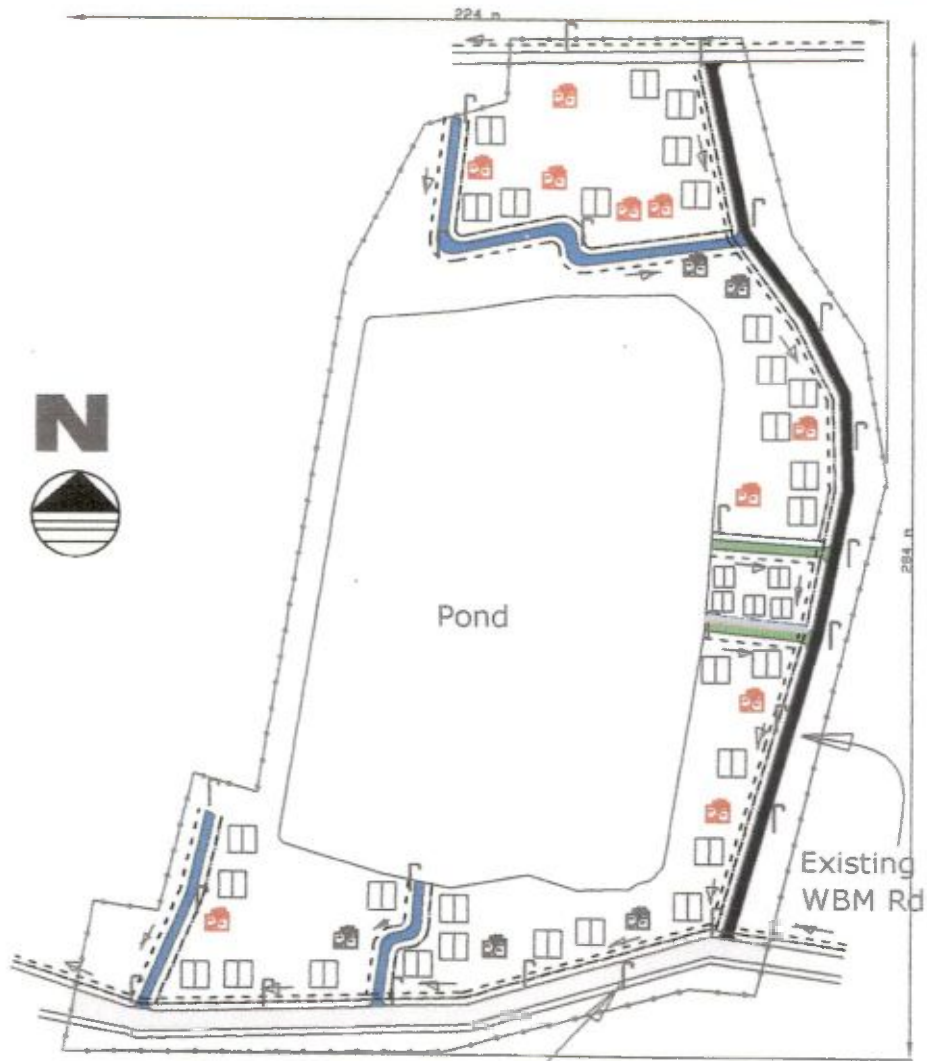


LEGEND				
Components	Symbol		Quantity	
	Existing	Good	Proposed	Quantity
Houses				101 21
Pipeline				373 70
Drain				246 212
CC Road				
B T Road				1875 410
Street Light				23
Comm. Center				
Slum Boundary				
Snap Coverage				


Note: Widths of CC & BT Roads 2.5 m & 3.05 m respectively unless otherwise stated

Ashokenagar Kalyangarh Municipality			
Ward No. 15	Slum No.27	Slum Area	0.04 Sq.Km.
Name	Sisirpally	Population	470
Total number of Dwelling Units:	101	Scale	1:

SIBAPRASAD GUHA
 Sub Assistant Engineer
 Ashokenagar-Kalyangarh Municipality



Existing 5.5. m wide
good BT Rd of PWD


Prabodh Sarkar
Chairman
Ashokenagar-Kalyangarh Municipality

NAME OF THE SLUM : ANNANDAMATH PALLY

SLUM NO. :28

WARD NO. : 16










PROPOSED LAND USE

AREA OF SLUM :28000 Sqkm

TOTAL NO OF HOUSEHOLD :313

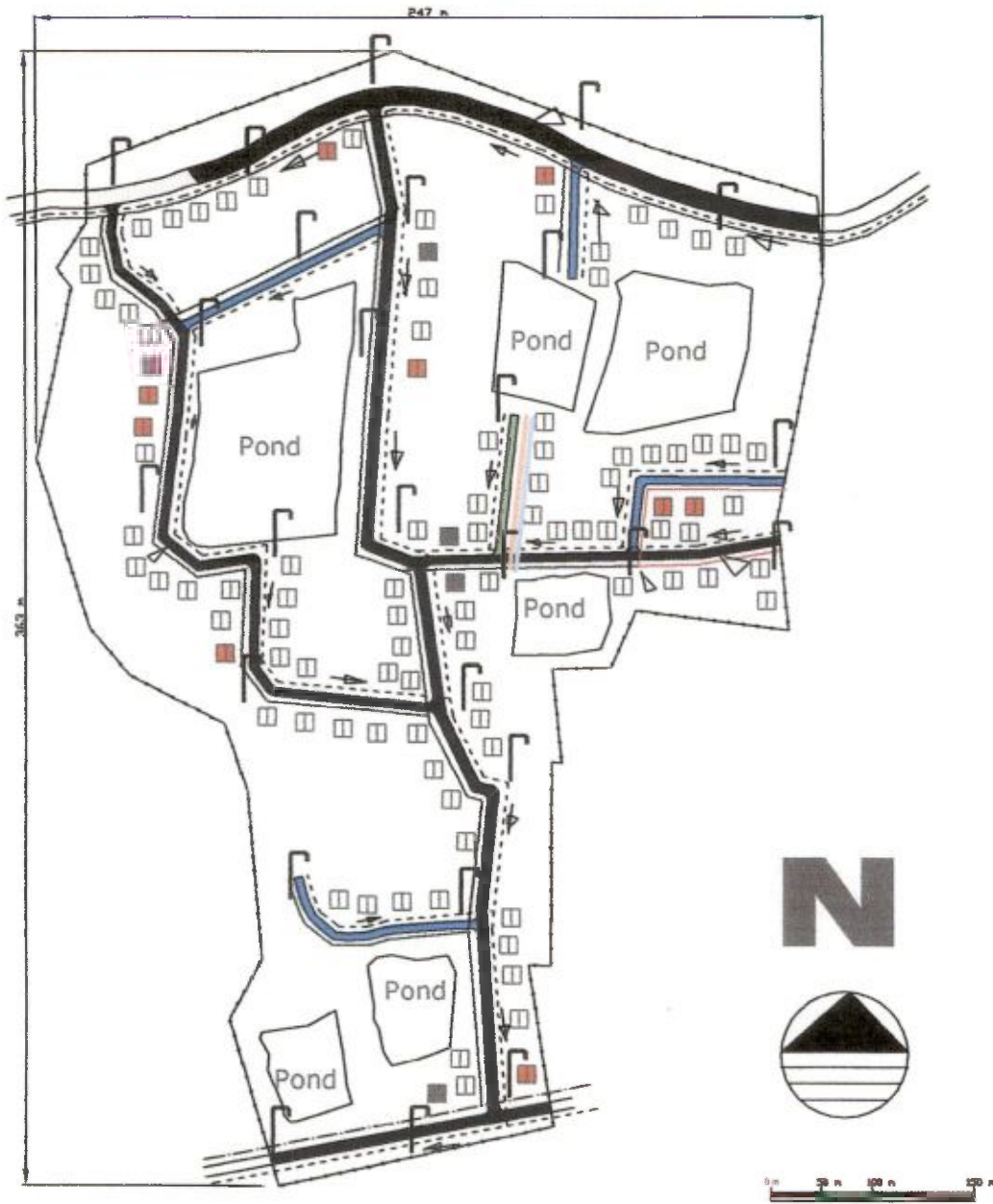
CLIENT :ASHOKENAGAR-KALYANGARH MUNICIPALITY

LEGEND

ITEMS	EXISTING	PROPOSED	
	SYMBOL	SYMBOL	QTY
DWELLINGHOUSE(NOS)	PLOT		10
BLACK TOPPED ROAD (Sq.M)			55
CONCRETE ROAD (Sq.M)			25
DRAINAGE(M.)			25
PIPELINE(M.)			107

 **SIBAPRASAD GUHA**
Sub Assistant Engineer
Ashokenagar-Kalyangarh Municipality



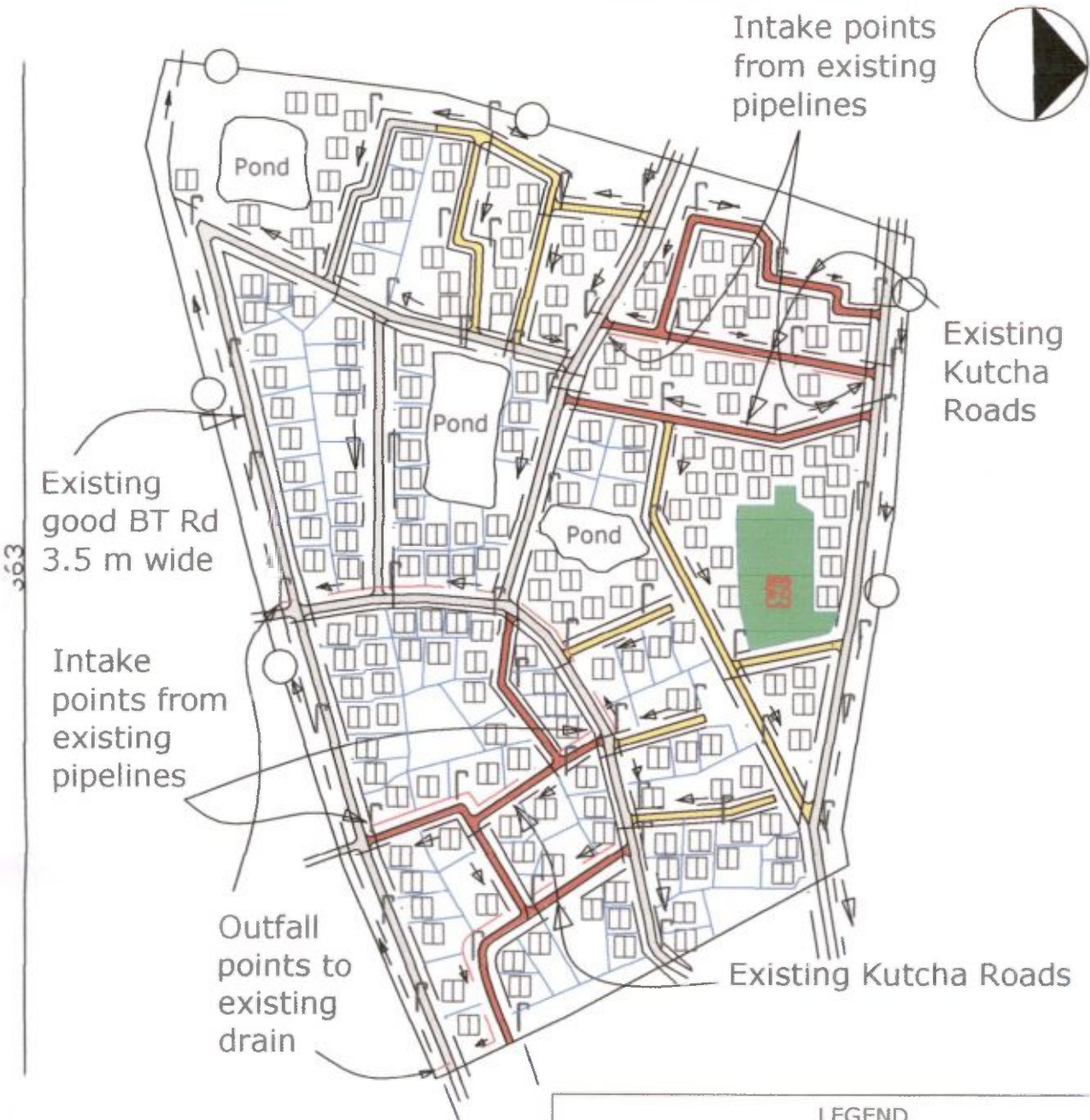


NAME OF THE SLUM : KESHAB PALLY
 SLUM NO. : 29
 WARD NO. : 16

PROPOSED LAND USE			
AREA OF SLUM : 60000 Sqkm			
TOTAL NO OF HOUSEHOLD : 168			
CLIENT : ASHOKENAGAR-KALYANGARH MUNICIPALITY			
LEGEND			
ITEMS	EXISTING	PROPOSED	
	SYMBOL	SYMBOL	QTY
DWELLINGHOUSE(NOS)	PLOT		10
BLACK TOPPED ROAD (M.)			60
CONCRETE ROAD (M.)			15
DRAINAGE(M.)			15
PIPELINE(M.)			71

SIBAPRASAD GUHA
 Sub Assistant Engineer
 Ashokenagar-Kalyangarh Municipality

Prabodh Sarkar
 Chairman
 Ashokenagar-Kalyangarh Municipality

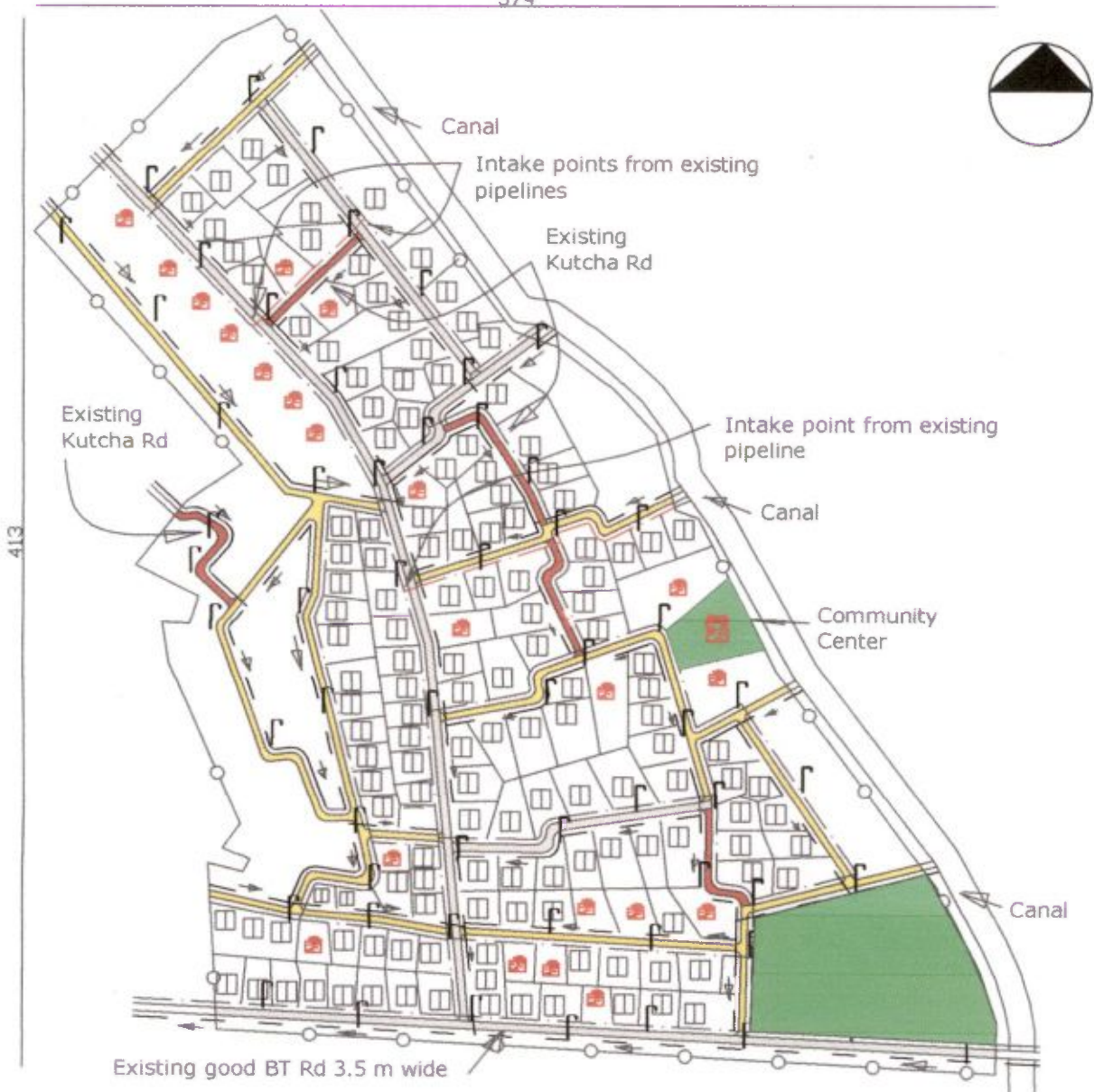


Area Statement (Sq.m.)		
Built up space	11230	16.76 %
Roads	10499	15.67 %
Green space	10271	15.33 %
Waterbodies	2010	3.00 %
Open space	32990	49.23 %
Total	67000	

LEGEND				
Components	Symbol		Quantity	
	Existing Good	Proposed	Existing	Proposed
Houses			194	20
Pipeline			1757	190
Drain			1771	250
CC Road			1360	1630
B T Road			4652	
Street Light			55	
Comm. Seva Kendra				1
Slum Boundary				
Snag Coverage			Note: Widths of CC & BT Roads 2.5 m & 3.05 m respectively unless otherwise stated	

Ashokenagar Kalyangarh Municipality			
Slum No. Name	30 Tarunpally	Slum Area Population	0.067 Sq.Km. 906
Total number of Dwelling Units: 194		Scale - 1:	

SIBAPRASAD GUHA
 Sub Assistant Engineer
 Ashokenagar-Kalyangarh Municipality



Area Statement (Sq.m.)		
Built up space	9720	13.50 %
Roads	11059	15.36 %
Green space	11520	16.00 %
Waterbodies	0	0.00 %
Open space	39701	55.14 %
Total	72000	

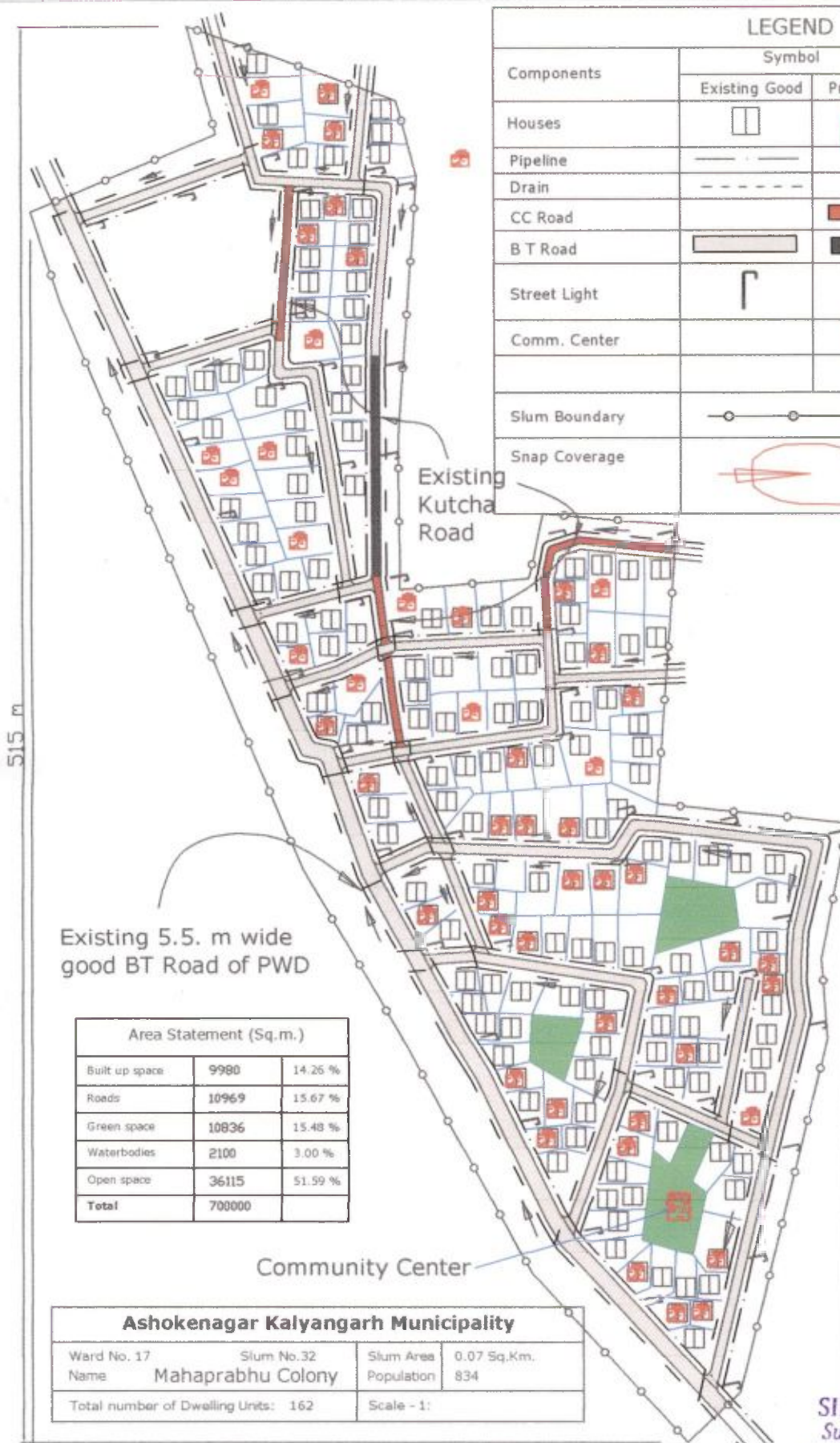
Components	Symbol		Quantity	
	Existing Good	Proposed	Existing	Proposed
Houses			153	22
Pipeline			2331	140
Drain			2693	
CC Road			3458	680
B T Road			3303	
Street Light			57	
Comm. Center				1
Slum Boundary				
Snap Coverage			Note: Widths of CC & BT Roads 2.5 m & 3.05 m respectively unless otherwise stated	

Ashokenagar Kalyangarh Municipality			
Slum No.	31	Slum Area	0.072 Sq.Km.
Name	Subhashpally	Population	685
Total number of Dwelling Units:	153	Scale - 1:	

SIBAPRASAD GUHA
 Sub Assistant Engineer
 Ashokenagar-Kalyangarh Municipality

Components	Symbol		Quantity	
	Existing	Proposed	Existing	Proposed
	Good			
Houses			162	12
Pipeline			1895	
Drain			1933	
CC Road				520
B T Road			7411	244
Street Light			51	
Comm. Center			1	
Slum Boundary				
Snap Coverage				

Note: Widths of CC & BT Roads 2.5 m & 3.05 m respectively unless otherwise stated



Existing 5.5. m wide good BT Road of PWD

Area Statement (Sq.m.)		
Built up space	9980	14.26 %
Roads	10969	15.67 %
Green space	10836	15.48 %
Waterbodies	2100	3.00 %
Open space	36115	51.59 %
Total	700000	

Community Center

Ashokenagar Kalyangarh Municipality			
Ward No. 17	Slum No.32	Slum Area	0.07 Sq.Km.
Name	Mahaprabhu Colony	Population	834
Total number of Dwelling Units: 162		Scale - 1:	

SIBAPRASAD GUHA
 Sub Assistant Engineer
 Ashokenagar-Kalyangarh Municipality

515 m

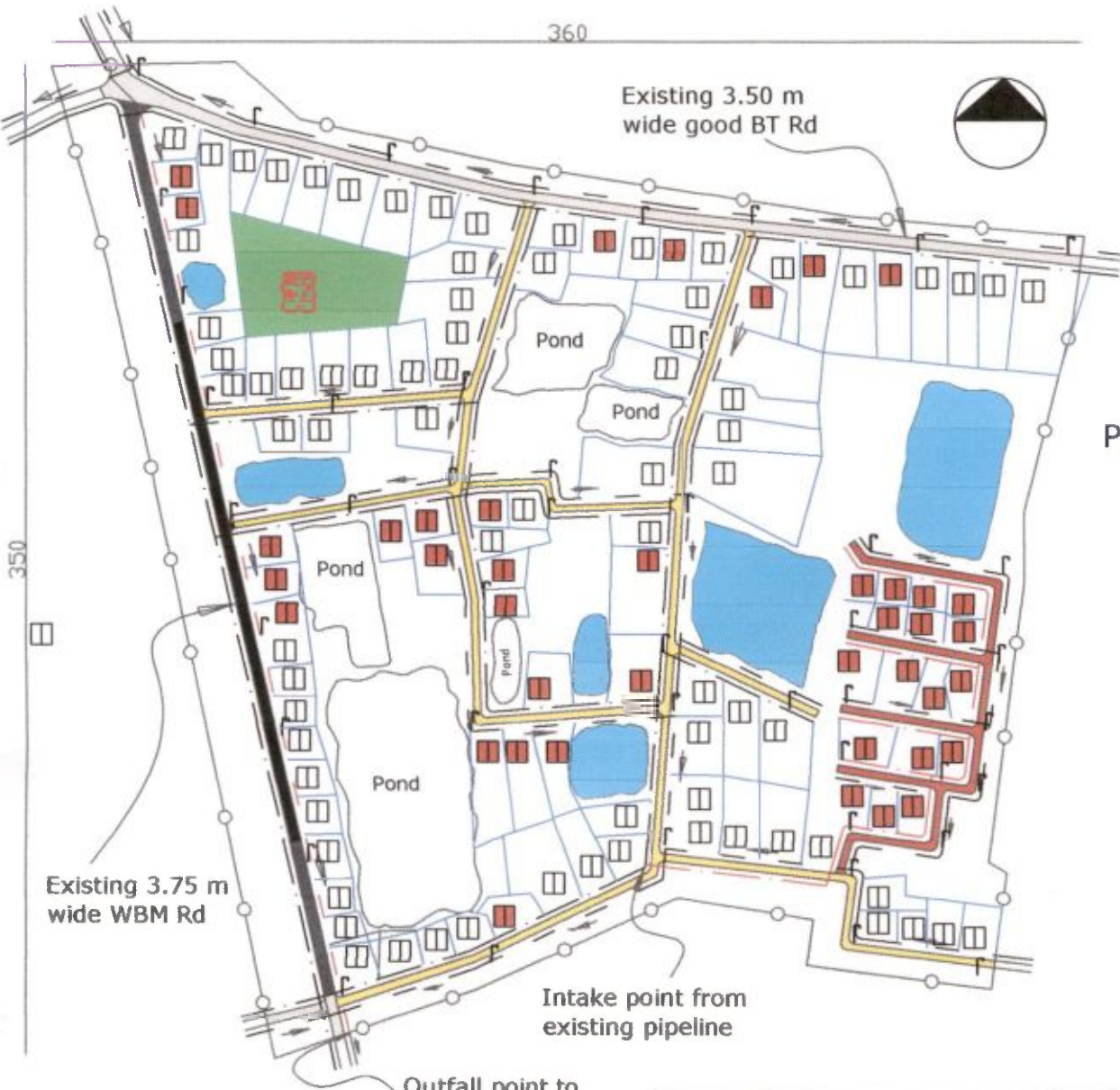
294 m

360

Existing 3.50 m wide good BT Rd



Pond



Existing 3.75 m wide WBM Rd

Intake point from existing pipeline

Outfall point to existing drain

Area Statement (Sq.m.)		
Built up space	8260	9.17 %
Roads	14049	15.61 %
Green space	13752	15.28 %
Waterbodies	3240	3.60 %
Open space	50699	56.33 %
Total	90000	

Ashokenagar Kalyangarh Municipality

Slum No.	33	Slum Area	0.090 Sq.Km.
Name	Saradapally	Population	518
Total number of Dwelling Units: 114		Scale - 1:	

Components	LEGEND		Quantity	
	Symbol		Existing	Proposed
	Existing Good	Proposed		
Houses			114	50
Pipeline			1757	416
Drain			1735	325
CC Road			2645	810
B T Road			1334	1190
Street Light			45	
Comm. Center				1
Slum Boundary				
Snap Coverage			Note: Widths of CC & BT Roads 2.5 m & 3.05 m respectively unless otherwise stated	

SIBAPRASAD GUHA
 Sub Assistant Engineer
 Ashokenagar-Kalyangarh Municipality



Prabodh Sarkar
Chairman
Ashokenagar-Kalyangarh Municipality

NAME OF THE SLUM : DEROJIO PALLY
SLUM NO. : 34
WARD NO. : 18

PROPOSED LAND USE

AREA OF SLUM : 14000 Sqkm

TOTAL NO OF HOUSEHOLD : 58

CLIENT : ASHOKENAGAR-KALYANGARH MUNICIPALITY

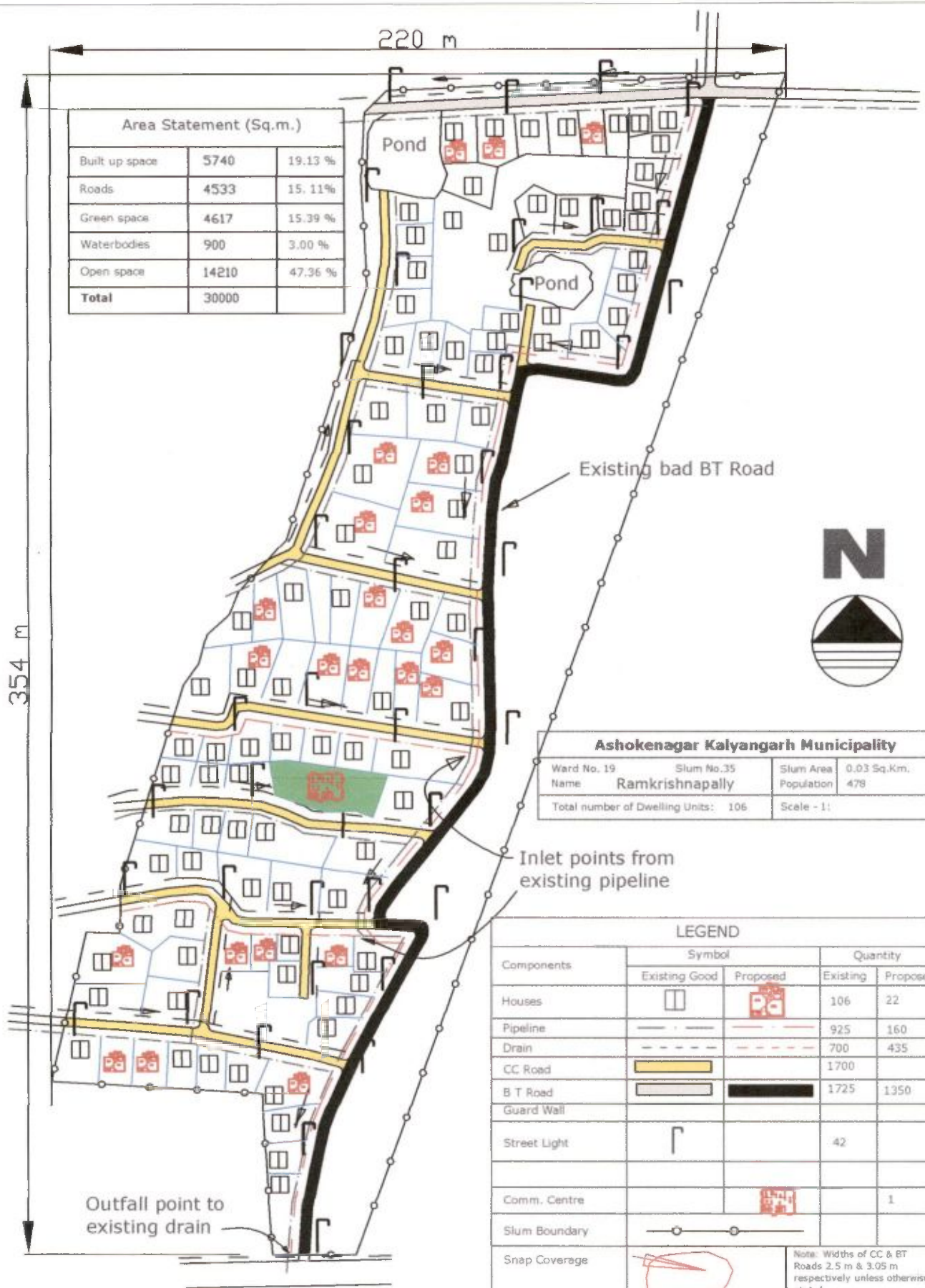
LEGEND

ITEMS	EXISTING	PROPOSED	
	SYMBOL	SYMBOL	QTY
DWELLINGHOUSE(NOS)	PLOT		14
BLACK TOPPED ROAD (Sq.M.)			1800
CONCRETE ROAD (Sq.M.)			1350
DRAINAGE(M.)			35
PIPELINE(M.)			145

N



SIBAPRASAD GUHA
Sub Assistant Engineer
Ashokenagar-Kalyangarh Municipality



Area Statement (Sq.m.)		
Built up space	5740	19.13 %
Roads	4533	15.11%
Green space	4617	15.39 %
Waterbodies	900	3.00 %
Open space	14210	47.36 %
Total	30000	

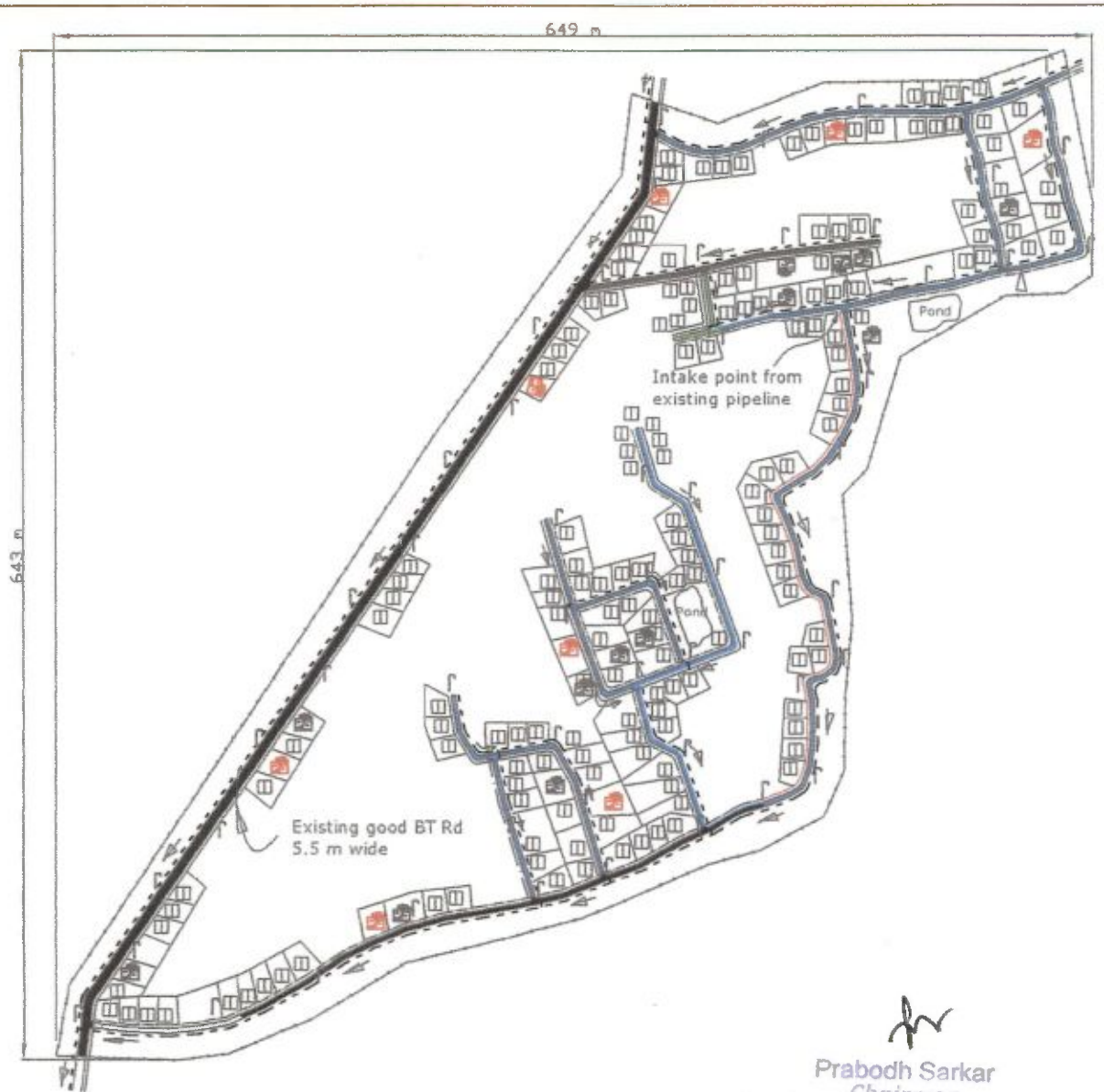


Ashokenagar Kalyangarh Municipality		
Ward No. 19	Slum No.35	Slum Area 0.03 Sq.Km.
Name Ramkrishnapally		Population 478
Total number of Dwelling Units: 106		Scale - 1:

Components	Symbol		Quantity	
	Existing	Proposed	Existing	Proposed
Houses			106	22
Pipeline			925	160
Drain			700	435
CC Road			1700	
B T Road			1725	1350
Guard Wall				
Street Light			42	
Comm. Centre				1
Slum Boundary				
Snap Coverage				

Note: Widths of CC & BT Roads 2.5 m & 3.05 m respectively unless otherwise stated

SIBAPRASAD GUHA
 Sub Assistant Engineer
 Ashokenagar-Kalyangarh Municipality



Pr
Prabodh Sarkar
 Chairman
 Ashokenagar-Kalyangarh Municipality

NAME OF THE SLUM : NABAJIBAN PALLY
SLUM NO. :36
WARD NO. : 19

PROPOSED LAND USE			
AREA OF SLUM :160000 Sqkm			
TOTAL NO OF HOUSEHOLD :195			
CLIENT :ASHOKENAGAR-KALYANGARH MUNICIPALITY			

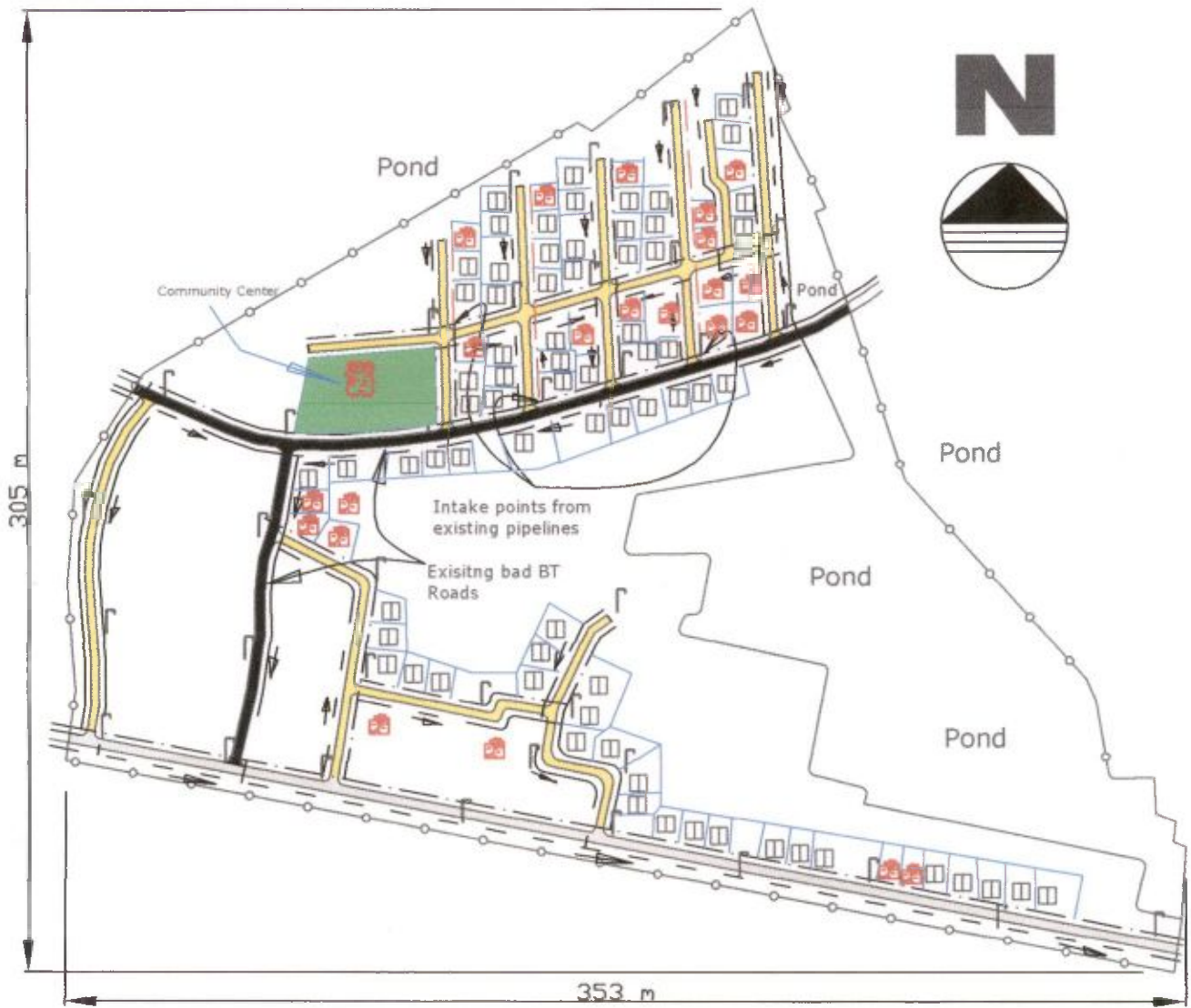
LEGEND

ITEMS	EXISTING	PROPOSED	
	SYMBOL	SYMBOL	QTY
DWELLINGHOUSE(NOS)	PLOT		18
BLACK TOPPED ROAD (M)			145
CONCRETE ROAD (M)			1205
DRAINAGE(M)			20
PIPELINE(M)			85

N



S
SIBAPRASAD GUHA
 Sub Assistant Engineer
 Ashokenagar-Kalyangarh Municipality



Area Statement (Sq.m.)		
Built up space	5880	13.36 %
Roads	6873	15.62 %
Green space	6736	15.31 %
Waterbodies	6248	14.20 %
Open space	18263	41.50 %
Total	44000	

Components	Symbol		Quantity	
	Existing Good	Proposed	Existing	Proposed
Houses			92	21
Pipeline			1505	170
Drain			1658	
CC Road			2410	
B T Road			2118	1032
Street Light			36	
Comm. Center				1
Slum Boundary				
Snap Coverage			Note: Widths of CC & BT Roads 2.5 m & 3.05 m respectively unless otherwise stated	

Ashokenagar Kalyangarh Municipality			
Ward No. 19	Slum No.37	Slum Area	0.044 Sq.Km.
Name	Sukantapally	Population	415
Total number of Dwelling Units: 92		Scale - 1:	

SIBAPRASAD GUHA
 Sub Assistant Engineer
 Ashokenagar-Kalyangarh Municipality



NAME OF THE SLUM : ASHRABABAD GOVT. COLONY

SLUM NO. :38

WARD NO. : 20

PROPOSED LAND USE

AREA OF SLUM :180000 Sqkm

TOTAL NO OF HOUSEHOLD :362

CLIENT :ASHOKENAGAR-KAL YANGARH MUNICIPALITY

LEGEND

ITEMS	EXISTING	PROPOSED	
	SYMBOL	SYMBOL	QTY
DWELLINGHOUSE(NOS)	PLOT		20
BLACK TOPPED ROAD (Sq.M)			116
CONCRETE ROAD (Sq.M)			50
DRAINAGE(M.)			50
PIPELINE(M.)			214

N



[Signature]

SIBAPRASAD GUHA
Sub Assistant Engineer
Ashokenagar-Kalyangarh Municipality

Ashokenagar Kalyangarh Municipality

Ward No. 21	Slum No.39	Slum Area	0.07 Sq.Km.
Name	Railway Colony	Population	453
Total number of Dwelling Units: 111		Scale - 1:	



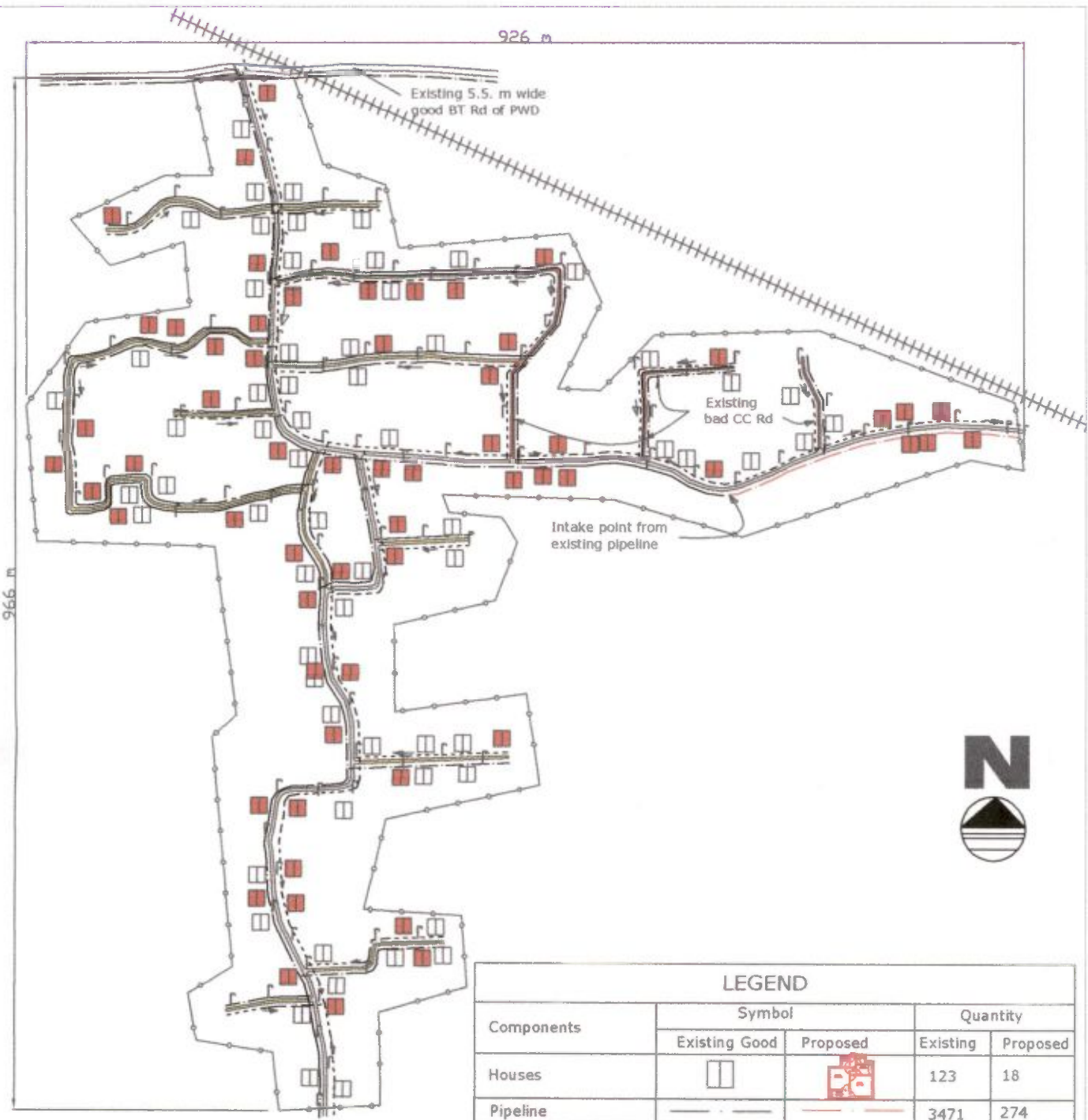
Railway Colony

Area Statement (Sq.m.)		
Built up space	7940	11.34 %
Roads	10612	15.16 %
Green space	11004	15.72
Waterbodies	2100	3.00 %
Open space	38344	54.77 %
Total	70000	

LEGEND

Components	Symbol		Quantity	
	Existing Good	Proposed	Existing	Proposed
Houses	□ □	🏠 🏠	111	20
Pipeline	— · — · —	— — — — —	305	460
Drain	- - - - -		805	
CC Road	▬ (Yellow)	▬ (Red)	1001	1159
B T Road				
Street Light	┌	┌	21	12
Comm. Center		🏢		1
Slum Boundary	— ○ — ○ — ○ —			
Snap Coverage	📐		Note: Widths of CC & BT Roads 2.5 m & 3.05 m respectively unless otherwise stated	

SIBAPRASAD GUHA
 Sub Assistant Engineer
 Ashokenagar-Kalyangarh Municipality



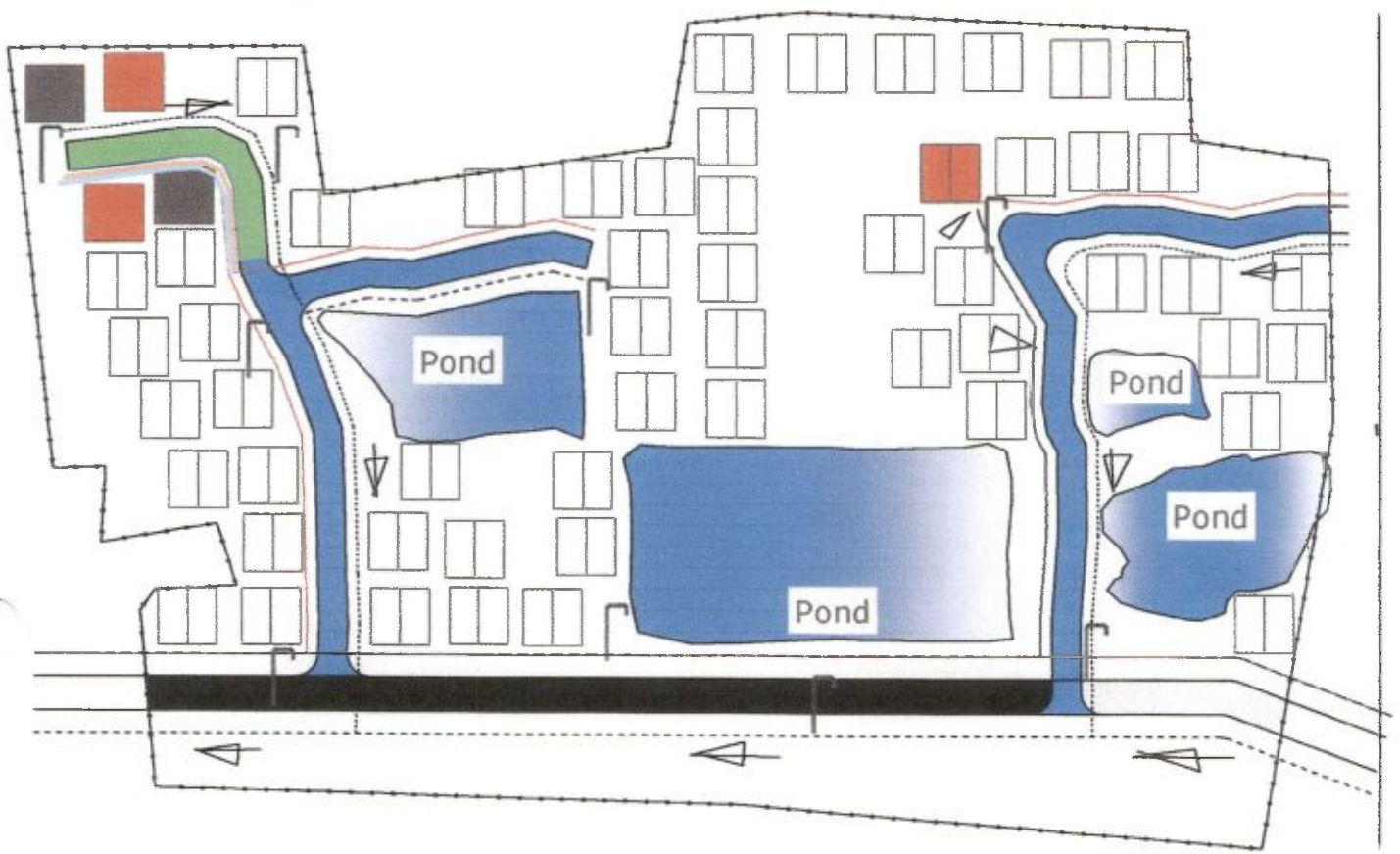
LEGEND


Components	Symbol		Quantity	
	Existing Good	Proposed	Existing	Proposed
Houses			123	18
Pipeline			3471	274
Drain			3758	
CC Road			5762	1150
B T Road			4670	
Street Light			96	
Comm. Toilet				
Comm. Seva Kendra				
Slum Boundary				
Snap Coverage				

Note: Widths of CC & BT Roads 2.5 m & 3.05 m respectively unless otherwise stated

Ashokenagar Kalyangarh Municipality			
Ward No.21	Slum No.40	Slum Area	0.038 Sq.Km.
Name Maniknagar Kayaputrapara		Population	552
Total number of Dwelling Units: 123		Scale - 1:	

SIBAPRAAD GUHA
Sub Assistant Engineer
 Ashokenagar-Kalyangarh Municipality




 Prabodh Sarkar
 Chairman
 Ashokenagar-Kalyangarh Municipality

NAME OF THE SLUM : GOLDER PARA
 SLUM NO. : 41
 WARD NO. : 22










PROPOSED LAND USE

AREA OF SLUM : 12000 Sqkm

TOTAL NO OF HOUSEHOLD : 58

CLIENT : ASHOKENAGAR-KALYANGARH MUNICIPALITY

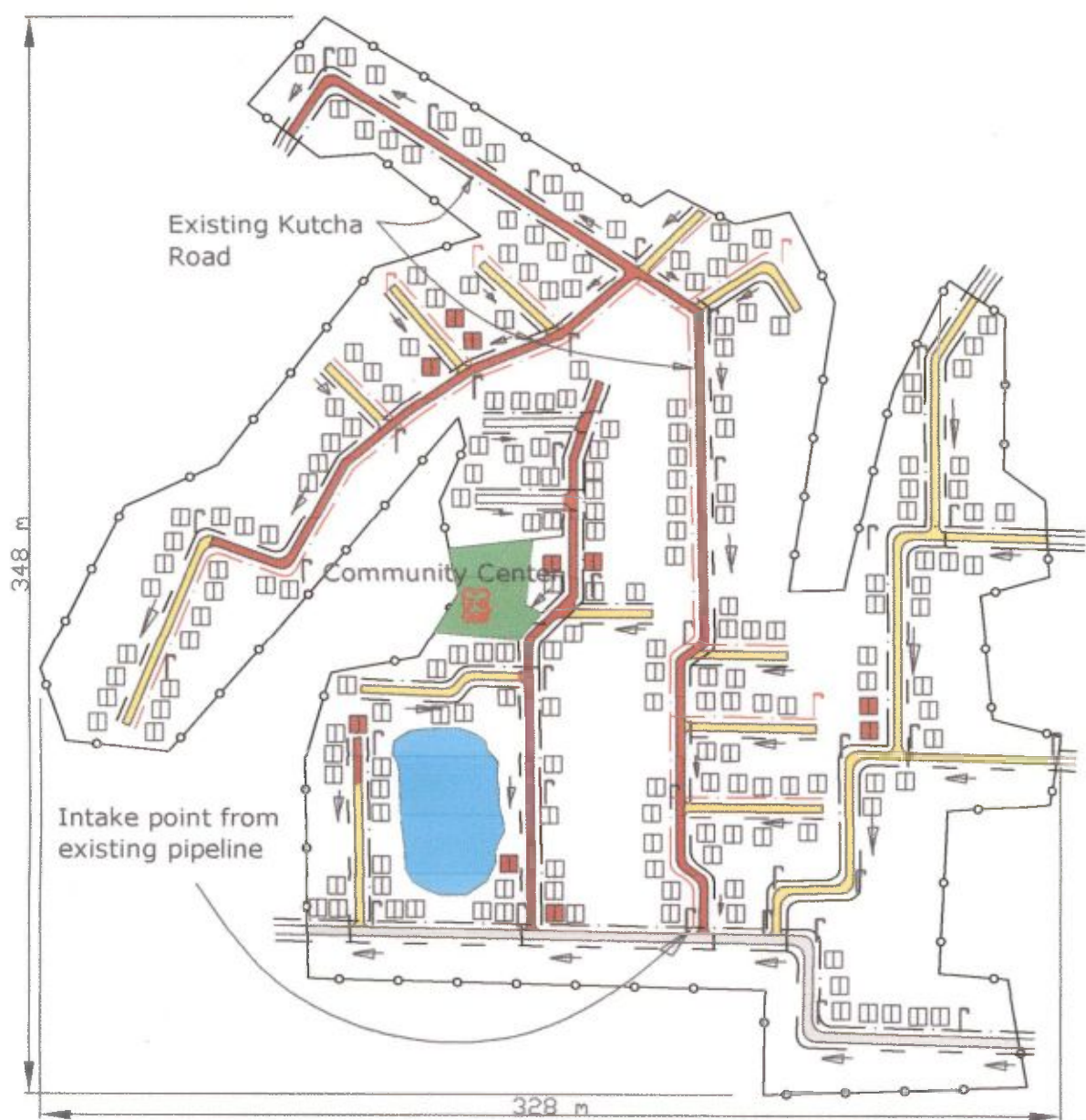
LEGEND

ITEMS	EXISTING	PROPOSED	
	SYMBOL	SYMBOL	QTY
DWELLINGHOUSE(NOS)	PLOT		3
BLACK TOPPED ROAD (M.)			15
CONCRETE ROAD (M)			10
DRAINAGE(M.)			10
PIPELINE(M.)			35

N




 SIBAPRASAD GUHA
 Sub Assistant Engineer
 Ashokenagar-Kalyangarh Municipality



Area Statement (Sq.m.)		
Built up space	12820	14.24 %
Roads	13851	15.39 %
Green space	14328	15.92 %
Waterbodies	2700	3.00 %
Open space	46301	51.44 %
Total	90000	

Ashokenagar Kalyangarh Municipality			
Ward No. 22	Slum No.42	Slum Area	0.09 Sq.Km.
Name	Adarshapally	Population	980
Total number of Dwelling Units: 208		Scale - 1:	

LEGEND

Components	Symbol		Quantity	
	Existing Good	Proposed	Existing	Proposed
Houses			208	20
Pipeline			1830	944
Drain			1906	
CC Road			2715	1402
B T Road			796	
Street Light			38	4
Comm. Center				1
Slum Boundary				
Snap Coverage				

Note: Widths of CC & BT Roads 2.5 m & 3.05 m respectively unless otherwise stated

SIBAPRASAD GUHA
 Sub Assistant Engineer
 Ashokenagar-Kalyangarh Municipality

LEGEND

Components	Symbol		Quantity	
	Existing Good	Proposed	Existing	Proposed
Houses			162	20
Pipeline			2127 (360 Bad)	360
Drain			2599	
CC Road			2800	1220
B T Road			1318 (1765 Bad)	1765
Guard Wall				
Street Light			55	
Comm. Center				1
Slum Boundary				
Snap Coverage				

Note: Widths of CC & BT Roads 2.5 m & 3.05 m respectively unless otherwise stated

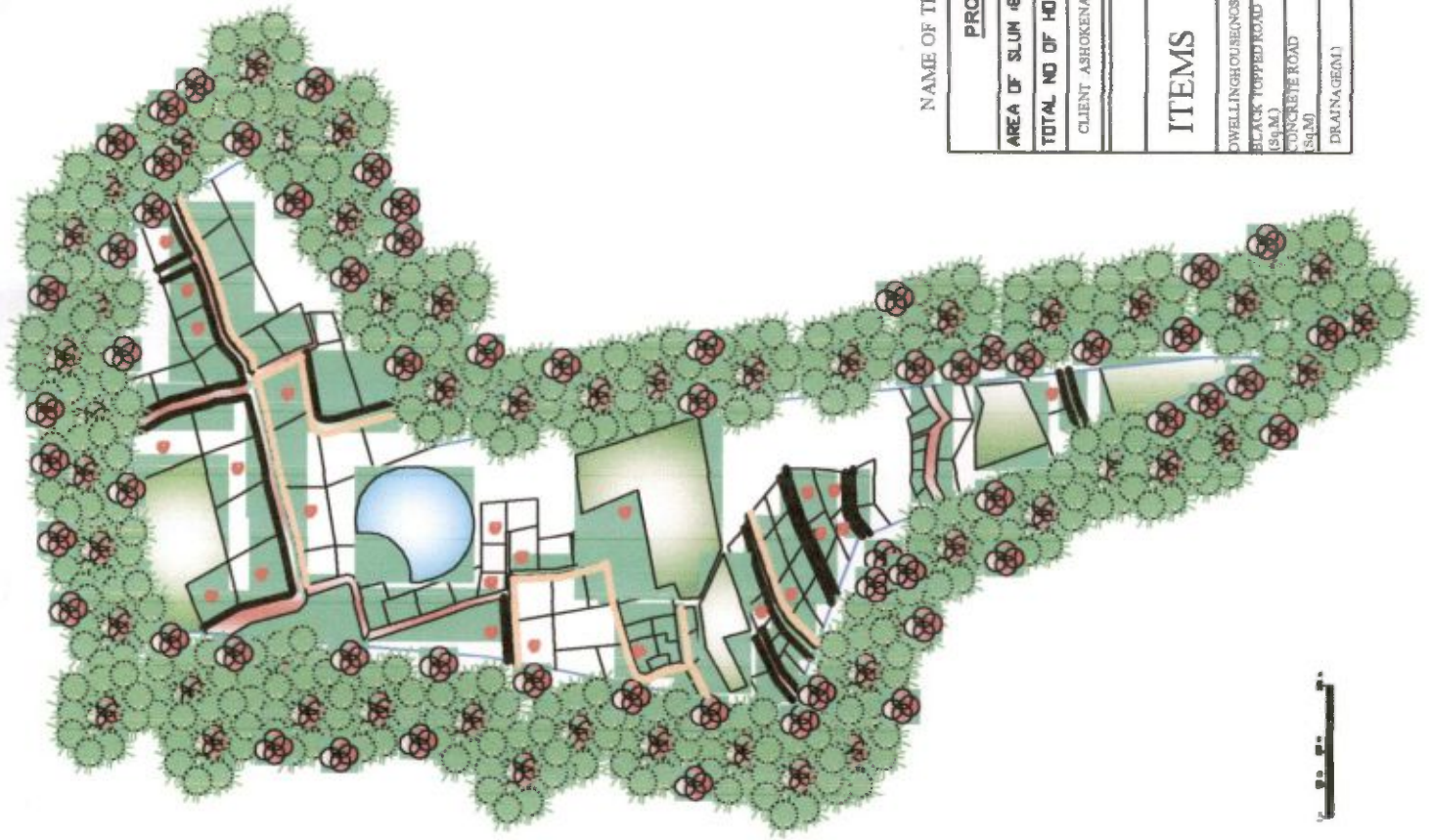


Ashokenagar Kalyangarh Municipality

Slum No.	43	Slum Area	0.22 Sq.Km.
Name	Shramalaxmi Colony	Population	769
Total number of Dwelling Units:	162	Scale - 1:	

Built up area	17488	7.89 %
Foots	93798	43.01 %
Green space	34792	15.94 %
Waterbodies	8468	3.89 %
Open space	127466	59.27 %
Total	220000	

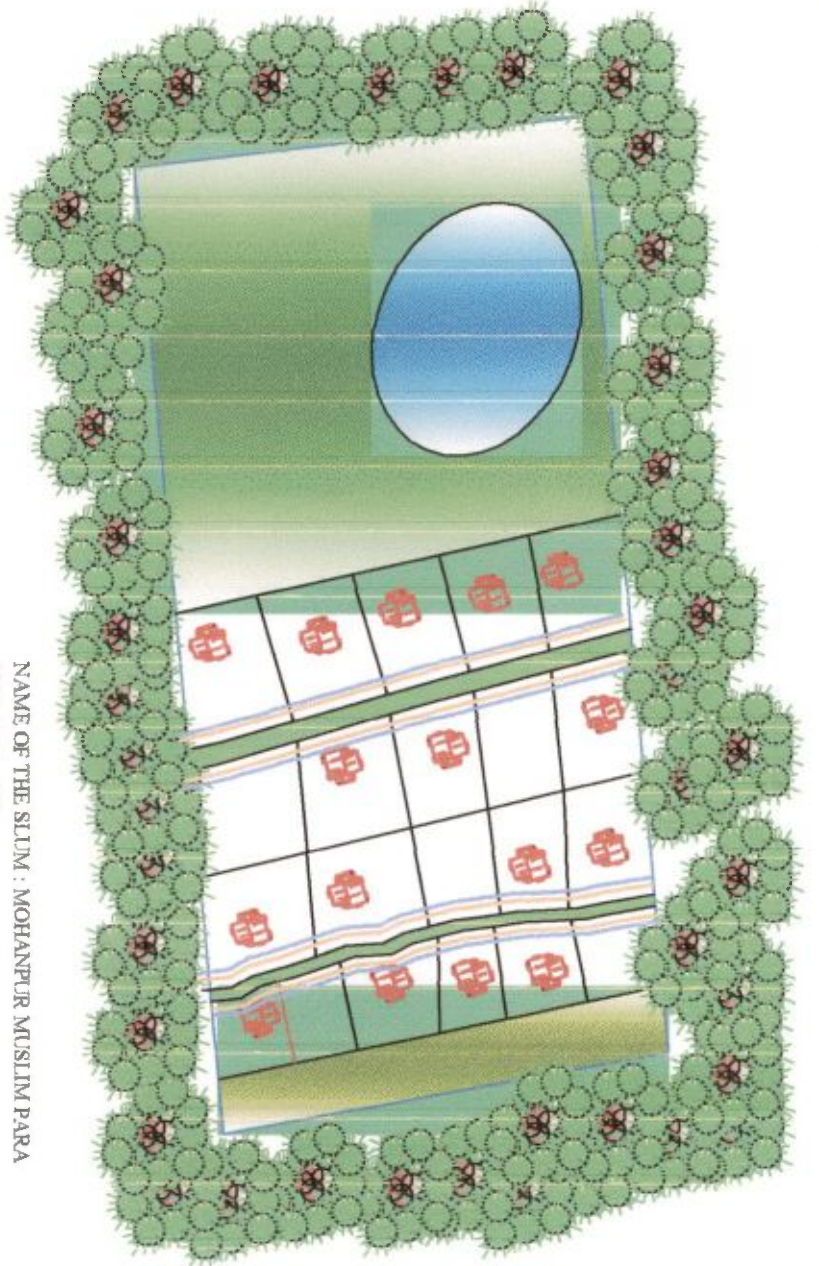
SIBAPRASAD GUHA
 Sub Assistant Engineer
 Ashokenagar-Kalyangarh Municipality



No-44
 NAME OF THE SLUM : SUKANTA PALLY

PROPOSED LAND USE			
AREA OF SLUM 63000 Sqm			
TOTAL NO OF HOUSEHOLD : 60			
CLIENT : ASHOKENAGAR-KALYANGARH MUNICIPALITY			
LEGEND			
ITEMS	SEMI PUCCA		KUCHHA
	SYMBOL	SYMBOL	QTY
DWELLINGHOUSE(S)	[Red square]	[Red square]	24
BLACK TOPPED ROAD (SqM)	[Black line]	[Black line]	
CONCRETE ROAD (SqM)	[Red line]	[Red line]	1430
DRAINAGE(M)	[Orange line]	[Orange line]	300

Sibaprasad Guha
SIBAPRASAD GUHA
 Sub Assistant Engineer
 Ashokenagar-Kalyangarh Municipality



NAME OF THE SLUM : MOHANPUR MUSLIM PARA
 SLUM NO. : 045
 WARD NO. : 01

PROPOSED LAND USE

AREA OF SLUM : 8300 Sqm
 TOTAL NO OF HOUSEHOLD : 98
 CLIENT : BIRNAGAR MUNICIPALITY

LEGEND

ITEMS	SEMI PUCCA		KUCHHA		QTY
	SYMBOL	SYMBOL	SYMBOL	SYMBOL	
DWELLING(HOUSES)					103
BLACK TOPPED ROAD (S.A.M)					310
CONCRETE ROAD (S.A.M)					1450
DRAINAGE(M. PIPELINE(M))					300



SIBAPRASAD GUHA
 Sub Assistant Engineer
 Ashokenagar-Kalyanagar Municipality



NAME OF THE SLUM : BANBANIA KUCHIDIN PARA
 SLUM NO. : 046
 WARD NO. : 01

PROPOSED LAND USE

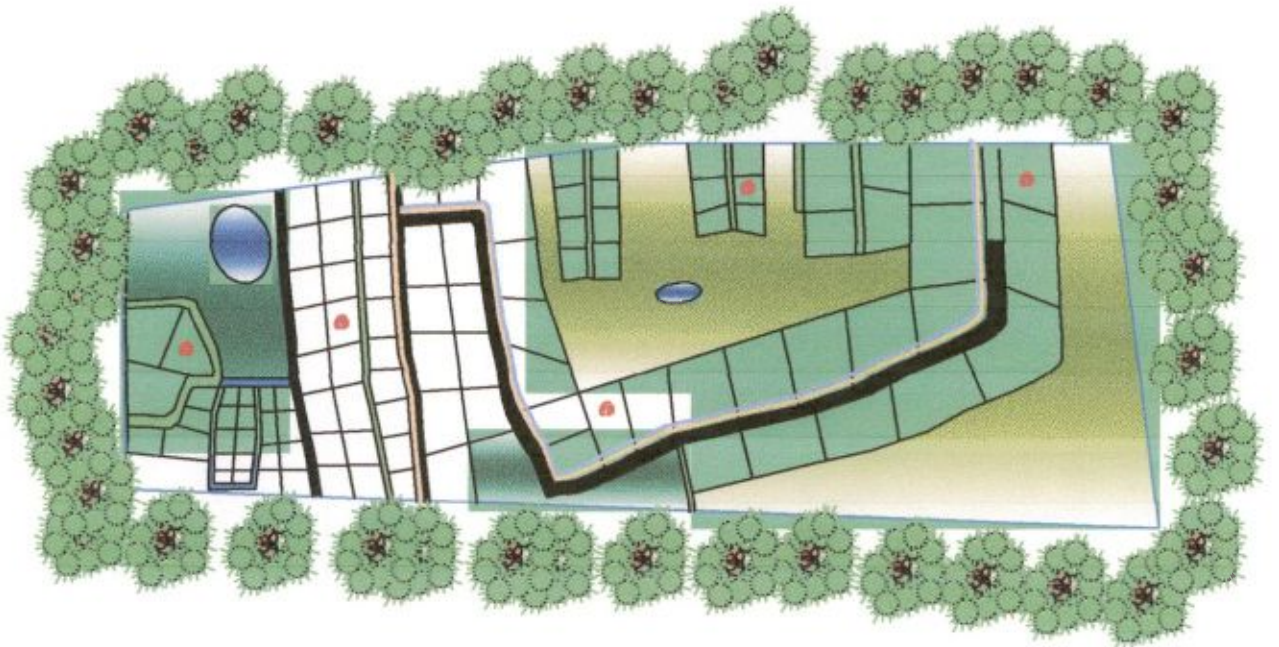
AREA OF SLUM	66000 Sqm
TOTAL NO OF HOUSEHOLD	122
CLIENT	ASHOKENADAR-KALYANABHININ GPALITY

LEGEND

ITEMS	SEMI PUCCA		KUTCHHA	
	SYMBOL	QTY	SYMBOL	QTY
DWELLING (HORNOS)	Plot	7		
BLACK TOPPED ROAD (A.M.)				
CONCRETE ROAD		900		
DRAINAGE		900		
PERIMETER		700		



SIBAPRASAD GUHA
 Sub Assistant Engineer
 Ashoknagar-Kalyanabhinin Municipality



NAME OF THE SLUM : ADIBASHI PARA
 SLUM NO. : 047
 WARD NO. : 01



PROPOSED LAND USE

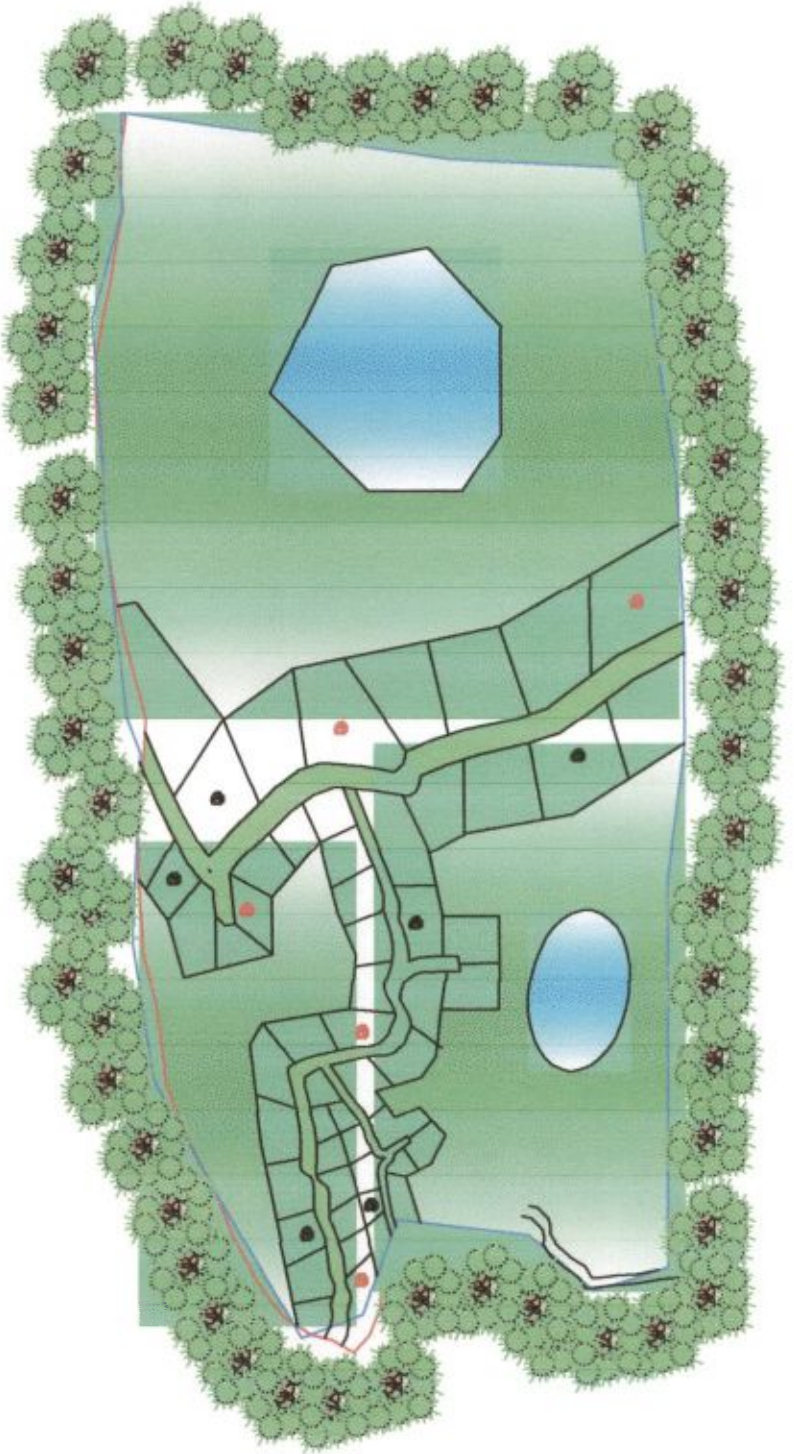
AREA OF SLUM : 33000 Sqkm
 TOTAL NO OF HOUSEHOLD : 159

CLIENT : ASHOKENAGARKAL YANGARH MUNICIPALITY

LEGEND

ITEMS	SEMI PUCCA	KUCHHA	QTY
	SYMBOL	SYMBOL	
DWELLING(HOUSES)	PLLOT		5
BLACK TOPPED ROAD (24 M.)			
CONCRETE ROAD (24 M)			1800
DRAINAGE ()			1400
PIPELINE ()			240

SIBAPRASAD GUHA
 Sub Assistant Engineer
 Ashokenagar-Kalyan Municipality



NAME OF THE SLUM : DAKSHIN PALLY
 SLUM NO. : 048
 WARD NO. : 01

PROPOSED LAND USE

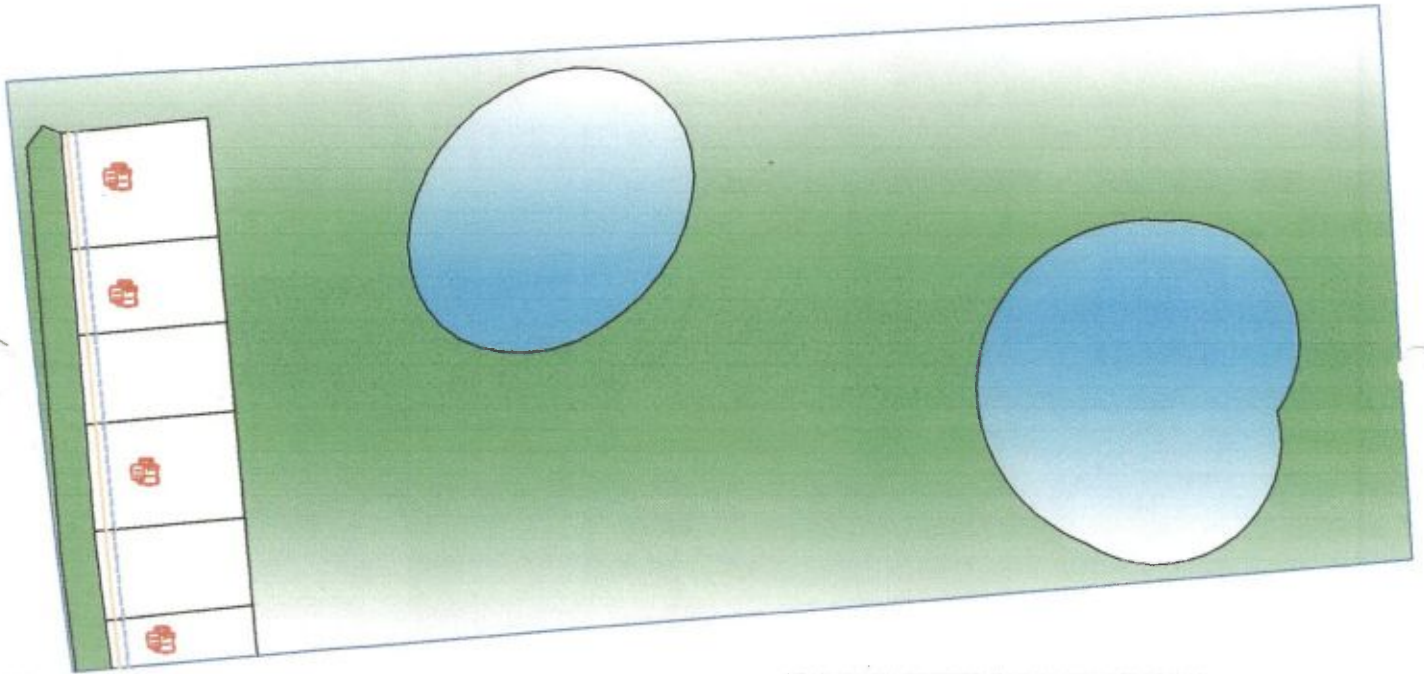
AREA OF SLUM :1672000 Sqm
TOTAL NO OF HOUSEHOLD :91
CLIENT :ASHOKENAGAR-KALYANGARH MUNICIPALITY

LEGEND

ITEMS	SEMI PUCCA		KUCHHA		QTY
	SYMBOL	SYMBOL	SYMBOL	SYMBOL	
DWELLING(HOUSE NOS)	■	■	■	■	6
BLACK TOPPED ROAD (S.M.M)	■	■	■	■	1800
CONCRETE ROAD (S.M.M)	■	■	■	■	1400
DRAINAGE (S.M.M)	■	■	■	■	340
PIPELINE (M)	■	■	■	■	



SIBAPRASAD GUHA
 Sub Assistant Engineer
 Ashokenagar-Kalyangarh Municipality



NAME OF THE SLUM :UTTAR PALLY
 SLUM NO. : 049
 WARD NO. : 01

N



PROPOSED LAND USE

AREA OF SLUM :1672000 Sqm

TOTAL NO OF HOUSEHOLD :91

CLIENT :ASHOKENAGAR-KALYANGARH MUNICIPALITY

LEGEND

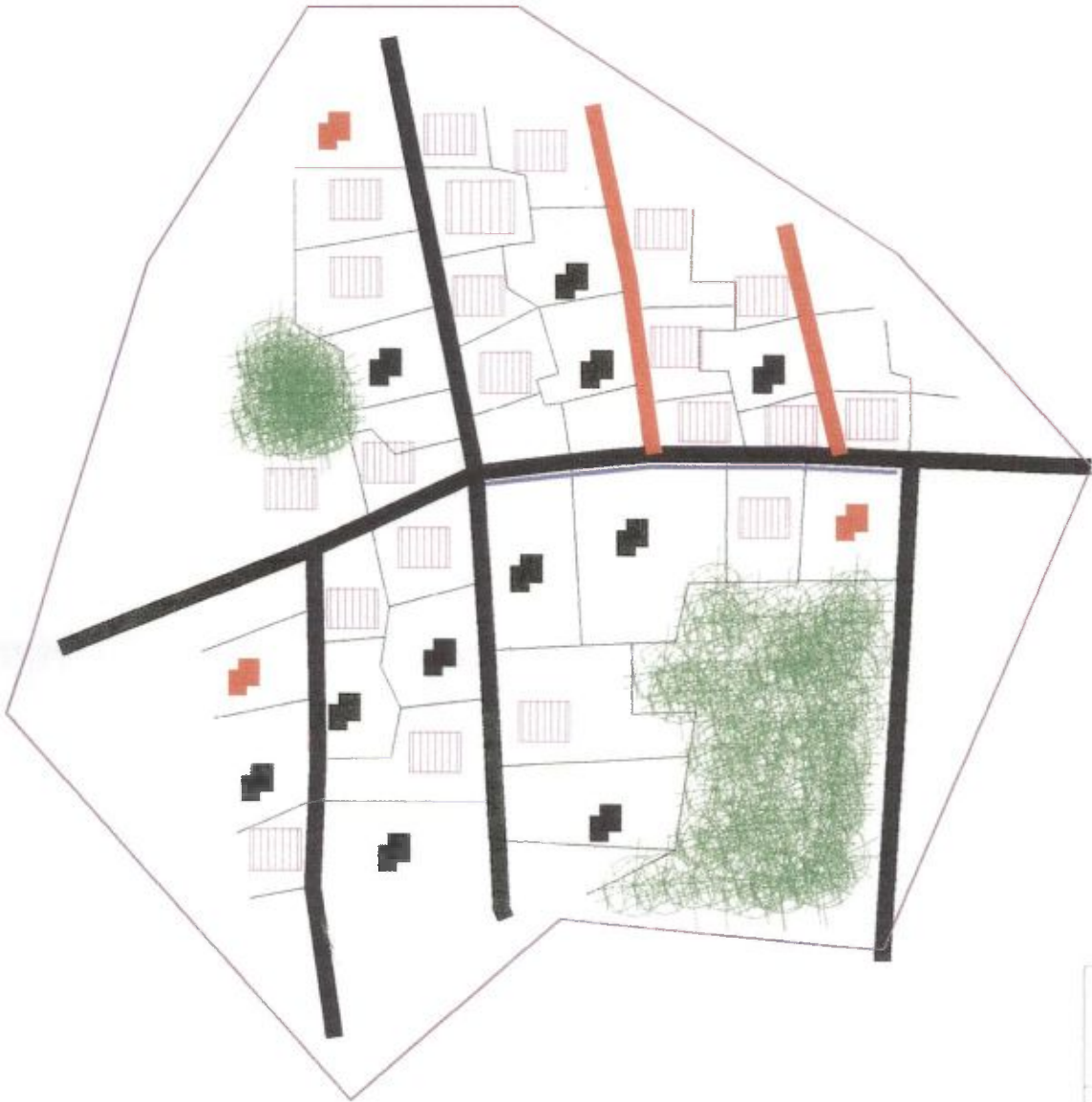
ITEMS	EXISTING	PROPOSED	
	SYMBOL	SYMBOL	QTY
DWELLINGHOUSE(NOS)	PLOT		4
BLACK TOPPED ROAD (M.)			89
CONCRETE ROAD (M)			20
DRAINAGE(M)			10
PIPELINE(M)			35

SIBARASAD GUHA
 Sub Assistant Engineer
 Ashokenagar-Kalyangarh Municipality

Prabodh Sarkar
 Chairman
 Ashokenagar-Kalyangarh Municipality

**ASHOKNAGAR-KALIYANGARH
MUNICIPALITY**

Slum no.	50	SL No.		Slum Area	0.0513CM
Name	natur para			Population	85
Total number of Dwelling unit:	44				
Word No.	01				



Components	Quality	
	Existing	Proposed
Houses	44	3
Drain	210	10
CC Road	200	10
B T Road	175	26
PIPE LINE		47










SIBAPRASAD GUHA
Sub Assistant Engineer
Ashokenagar-Kaliyangarh Municipality

P. Sarman
Prabodh Sarkar
Chairman
Ashokenagar-Kaliyangarh Municipality




 Prabodh Sarkar
 Chairman
 Ashokenagar-Kalyangarh Municipality

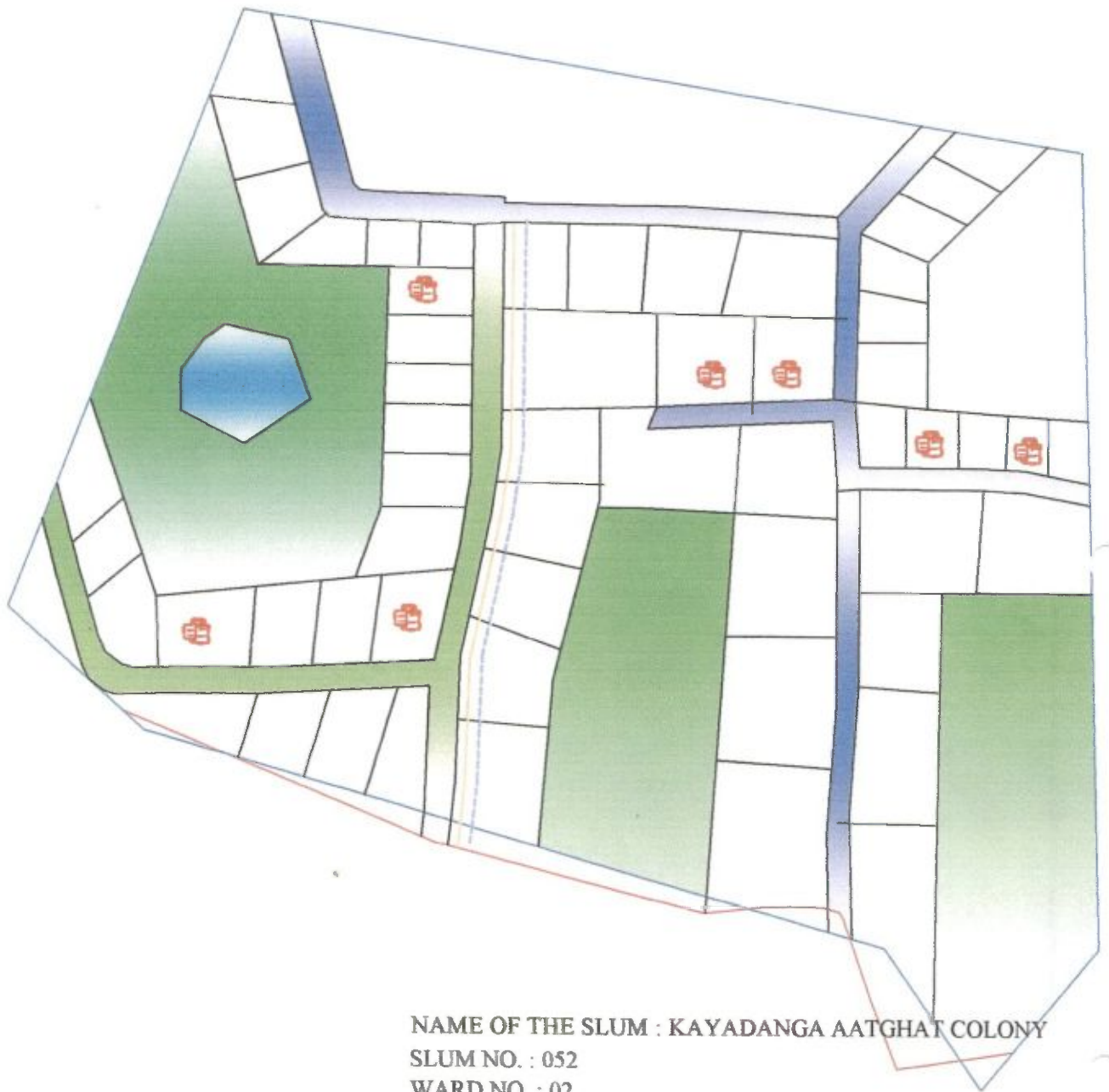
NAME OF THE SLUM : RISHI PARA
 SLUM NO. : 051
 WARD NO. : 01

PROPOSED LAND USE			
AREA OF SLUM :51000 Sqm			
TOTAL NO OF HOUSEHOLD :53			
CLIENT :ASHOKENAGAR-KALYANGARH MUNICIPALITY			
LEGEND			
ITEMS	EXISTING	PROPOSED	
	SYMBOL	SYMBOL	QTY
DWELLINGHOUSE(NOS)	PLOT		3
BLACK TOPPED ROAD (M)			20
CONCRETE ROAD (M)			10
DRAINAGE(M)			10
PIPELINE(M)			41




 SIBAPRASAD GUHA
 Sub Assistant Engineer
 Ashokenagar-Kalyangarh Municipality





NAME OF THE SLUM : KAYADANGA AATGHAT COLONY
 SLUM NO. : 052
 WARD NO. : 02

PROPOSED LAND USE

AREA OF SLUM :10000 Sqkm

TOTAL NO OF HOUSEHOLD :44

CLIENT :ASHOKENAGAR-KALYANGARH MUNICIPALITY

LEGEND

ITEMS	EXISTING	PROPOSED	
	SYMBOL	SYMBOL	QTY
DWELLINGHOUSE(NOS)	PLOT		7
BLACK TOPPED ROAD (M)			38
CONCRETE ROAD (M)			15
DRAINAGE(M)			15
PIPELINE(M)			71

N



SIBAPRASAD GUHA
 Sub Assistant Engineer
 Ashokenagar-Kalyangarh Municipality

Prabodh Sarkar
 Chairman
 Ashokenagar-Kalyangarh Municipality

ASHOKENAGAR KALYANGARH MUNICIPALITY			
Slum No.	053	SL NO.	
Name	SARKARPALLY	Slum Area	0.030 Sq.km.
Total number of Dwelling Units	38	Population	190
Ward No.	3		

AREA STATEMENT		
Components	Area (Sq.m.)	Percentage
Built-up area	3930	13.10%
Roads	1530	5.16 %
Green Spaces	15428	51.42 %
Water Bodies	6472	20.57 %
Open Spaces	2880	9.73 %

Components	Systems		Quantity	
	Existing	Proposed	Existing	Proposed
Houses			38	15
Drain			200	200
CC Road			300	300
B.T Road			150	1400
Comm. Center				

SLUM NO. 053
WARD NO. 03
LOC: SARKARPALLY



SIBAPRASAD GUHA
Sub Assistant Engineer
Municipal Corporation, Kalyangarh



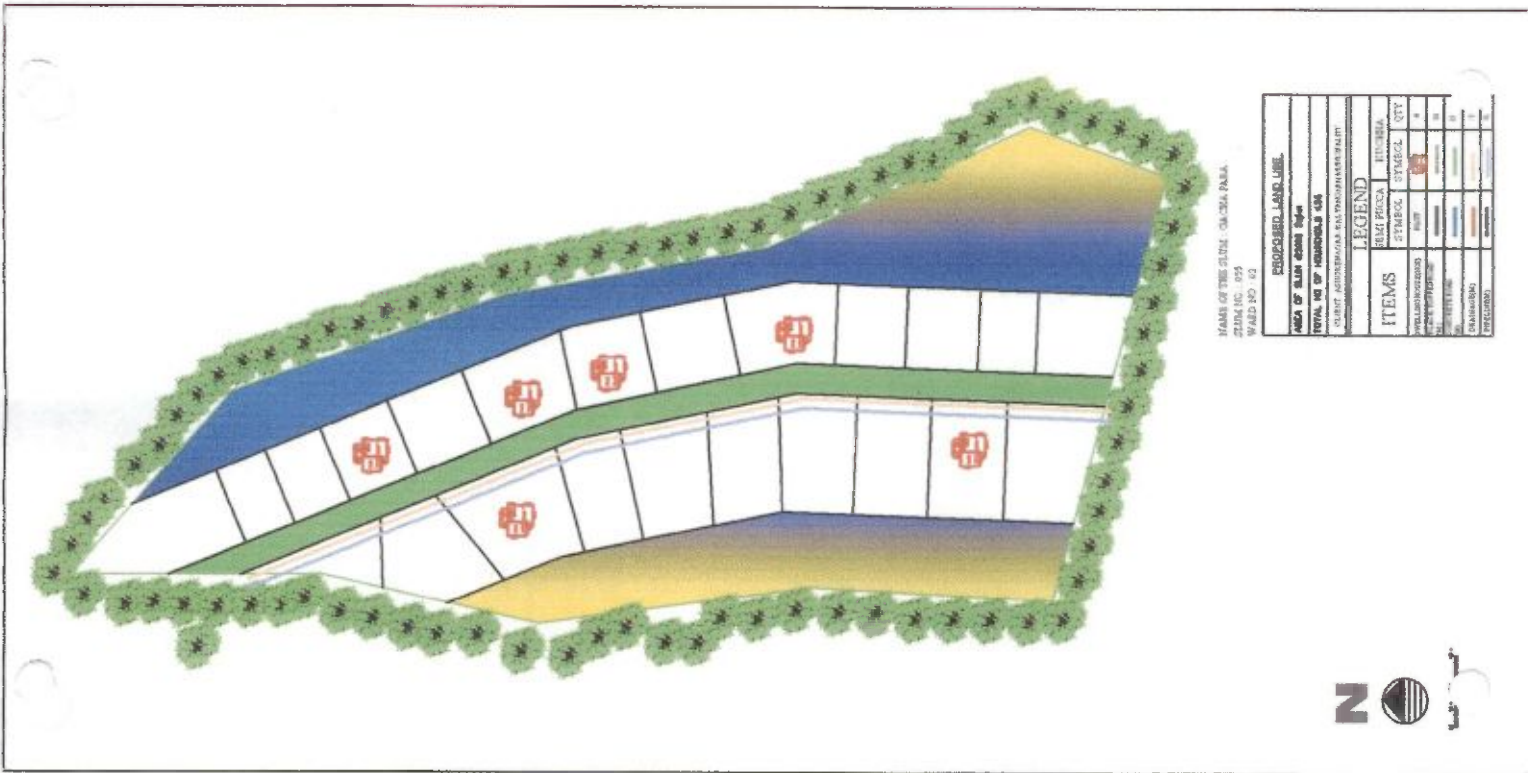
NAME OF THE SLUM : SELLANKA COLONY
 SLUM NO. : 084
 WARD NO. : 02

PROPOSED LAND USE	
AREA OF SLUM	6000 Sqm
TOTAL NO OF HOUSEHOLDS	00
CLIENT: ASHOKENAGAR KALYANGARH MUNICIPALITY	
LEGEND	
ITEMS	SEMI PUCCA KUCHHA
WELL/HOUSE/PLANT	SYMBOL
ROAD	SYMBOL
DRAINAGE	SYMBOL
PROPOSED	SYMBOL
EXISTING	SYMBOL



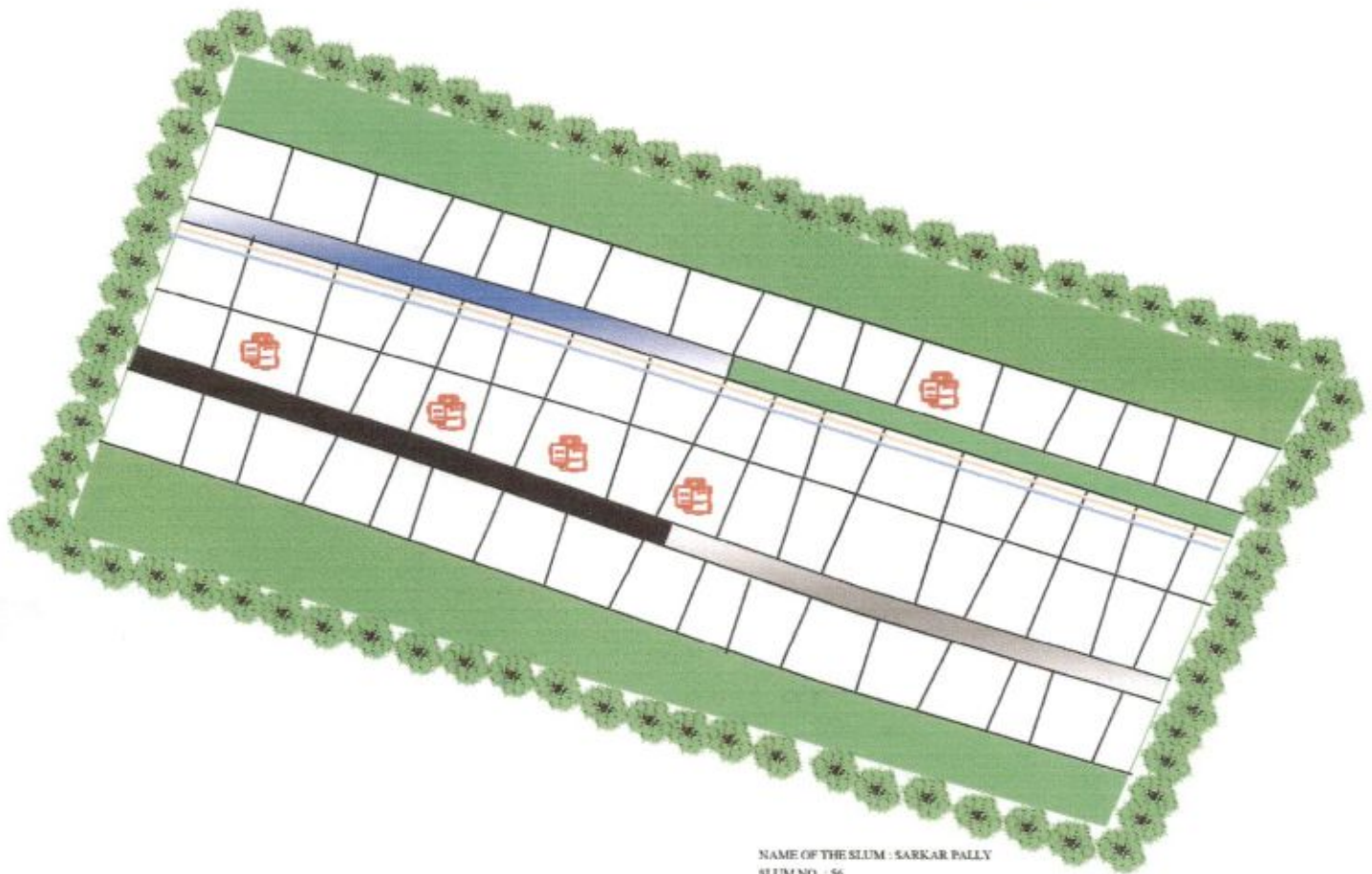
SIBAPRASAD GUHA
 Sub Assistant Engineer
 Ashokenagar-Kalyangarh Municipality

Prabodh Sarkar
 Chairman
 Ashokenagar-Kalyangarh Municipality




SIBAPRASAD GUHA
 Sub Assistant Engineer
 Ashokenagar-Kalyangarh Municipality


Prabodh Sarkar
 Chairman
 Ashokenagar-Kalyangarh Municipality



NAME OF THE SLUM : SARKAR PALLY
 SLUM NO. : 56
 WARD NO. : 05

PROPOSED LAND USE			
AREA OF SLUM : 0000 Sqm			
TOTAL NO OF HOUSEHOLDS : 67			
CLIENT : ASHOKNAGAR-KALYANGARH MUNICIPALITY			
LEGEND			
ITEMS	EXISTING	PROPOSED	
	SYMBOL	SYMBOL	QTY
WELL/SHOWER/TOILET	FLOT		4
RAIN WATER PIPE (M)			24
CONCRETE ROAD (M)			12
DRAINAGE (M)			12
PIPE DRAIN (M)			71



SIBAPRAKASH GUHA
 Sub Assistant Engineer
 Ashokenagar-Kalyangarh Municipality

Prabodh Sarkar
 Chairman
 Ashokenagar-Kalyangarh Municipality

ASHOKENAGAR KALYANGARH MUNICIPALITY			
Slum No.	057	SL NO.	
Village	SAKHARI PARA	Slum Area	0.033 Sq.Km.
Total number of Dwelling Units:		42	Population
Ward No.	10		209

AREA STATEMENT		
Components	Area (Sq.m.)	Percentage
Built-up area	9980	11.91%
Roads	2362	7.16%
Green Spaces	13530	41.00%
Water Bodies	2828	8.57%
Open Spaces	5190	15.73%

Components	Symbol		Quantity	
	Existing	Proposed	Existing	Proposed
Houses			42	15
Drain			150	300
CC Road			150	1150
B.T Road			250	820
Contm. Center				1



SIBAPRASAD GUHA
Sub Assistant Engineer
Ashokenagar-Kalyangarh Municipality



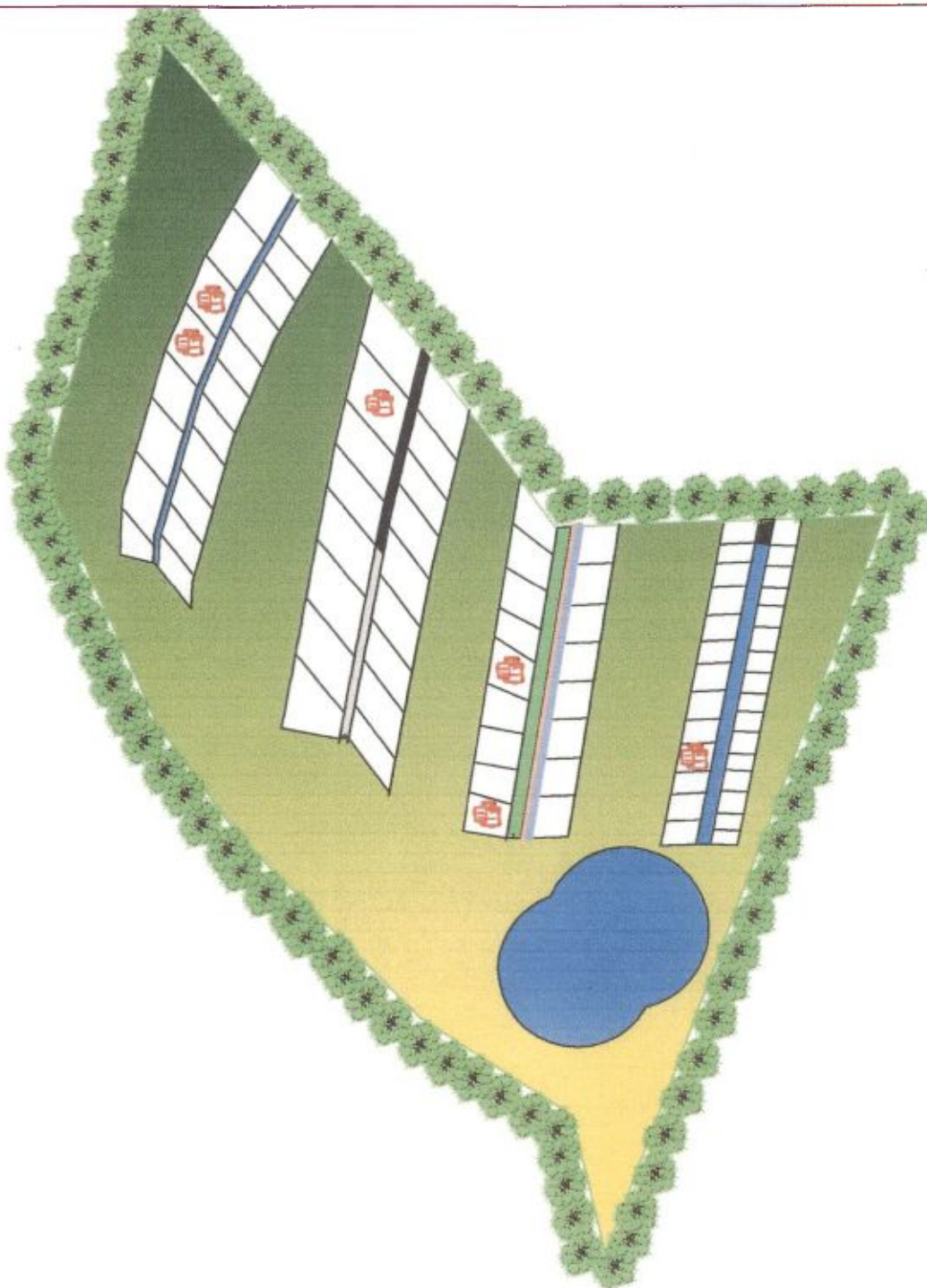
NAME OF THE SLUM :DASPARA PALLY
 SLUM NO. : 58
 WARD NO. :3

PROPOSED LAND USE			
AREA OF SLUM 33000 Sqm			
TOTAL NO OF HOUSEHOLD 13			
CLIENT :ASHOKENAGAR-KALYANGARH MUNICIPALITY			
LEGEND			
ITEMS	EXISTING	PROPOSED	
	SYMBOL	SYMBOL	QTY
DWELLINGHOUSE(NOS)	PLOT		7
BLACK TOPPED ROAD (M.)			38
CONCRETE ROAD (M)			15
DRAINAGEM.)			18
PIPELINE(M.)			75



Prabodh Sarkar
 Chairman
 Ashokenagar-Kalyangarh Municipality

SIBABRISAD GUHA
 Sub Assistant Engineer
 Ashokenagar-Kalyangarh Municipality



NAME OF THE SLUM :NALANDA MATH PALLY

SLUM NO. : 59

WARD NO. :03

PROPOSED LAND USE

AREA OF SLUM 30000 Sqkm

TOTAL NO OF HOUSEHOLD 187

CLIENT :ASHOKENAGAR-KALYANGARH MUNICIPALITY

SIBAPRASAD GUHA
Sub Assistant Engineer
Ashokenagar-Kalyangarh Municipality

LEGEND


ITEMS	EXISTING	PROPOSED	
	SYMBOL	SYMBOL	QTY
DWELLINGHOUSE(NOS)	PLOT		6
BLACK TOPPED ROAD (M.)			38
CONCRETE ROAD (M)			15
DRAINAGE(M)			15
PIPELINE(M)			75


N



0 10 20 30










Prabodh Garkar
Chairman
Ashokenagar-Kalyangarh Municipality






 Prabodh Sarkar
 Chairman
 Ashokenagar-Kalyangarh Municipality

NAME OF THE SLUM : 11 NO PUKUR PAR
 SLUM NO. : 60
 WARD NO. : 03



PROPOSED LAND USE			
AREA OF SLUM 30000 Sqkm			
TOTAL NO OF HOUSEHOLD 175			
CLIENT : ASHOKENAGAR-KALYANGARH MUNICIPALITY			
LEGEND			
ITEMS	EXISTING	PROPOSED	
	SYMBOL	SYMBOL	QTY
DWELLINGHOUSE(NOS)	PLOT		6
BLACK TOPPED ROAD (M)			38
CONCRETE ROAD (M)			15
DRAINAGE(M)			15
PIPELINE(M)			75


 SIBAPRASAD GUHA
 Sub Assistant Engineer
 Ashokenagar-Kalyangarh Municipality



NAME OF THE SLUM : MALIPARA
 SLUM NO. : 061
 WARD NO. : 04

N



PROPOSED LAND USE			
AREA OF SLUM : 20000 Sqm			
TOTAL NO OF HOUSEHOLD : 61			
CLIENT : ASHOKENAGAR-KALYANGARH MUNICIPALITY			
LEGEND			
ITEMS	EXISTING	PROPOSED	
	SYMBOL	SYMBOL	QTY
DWELLINGHOUSE(NOS)	PLOT		20
BLACK TOPPED ROAD (M)			150
CONCRETE ROAD (M)			50
DRAINAGE(M)			50
PIPELINE(M)			200

SIBAPRASAD GUHA
 Sub Assistant Engineer
 Ashokenagar-Kalyangarh Municipality

Praboon Sarkar
 Chairman
 Ashokenagar-Kalyangarh Municipality



NAME OF THE SLUM : KHALPAR RAMKRISHNA PALLY
 SLUM NO. : 062
 WARD NO. : 05



PROPOSED LAND USE			
AREA OF SLUM : 4000 Sqm			
TOTAL NO OF HOUSEHOLD : 15			
CLIENT : ASHOKENAGAR KALYANASH MURCIPALITY			
LEGEND			
ITEMS	EXISTING	PROPOSED	
	SYMBOL	SYMBOL	QTY
WELL/SHOWER/TOILET	PLOT		4
BLACK TOPPED ROAD			25
CONCRETE ROAD			10
GRAVEL ROAD			14
POLELINE			10


Sibaprasad Guha
SIBAPRASAD GUHA
 Sub Assistant Engineer
 Ashokenagar-Kalyangarh Municipality


Prabodh Sarkar
Prabodh Sarkar
 Chairman
 Ashokenagar-Kalyangarh Municipality

ASHOKENAGAR KALYANGARH MUNICIPALITY			
Slam No	063	SC NO.	
Name	Santoshkalan pally		Slam Area
Total number of Dwelling Units:		20	Population
Ward No.	12		

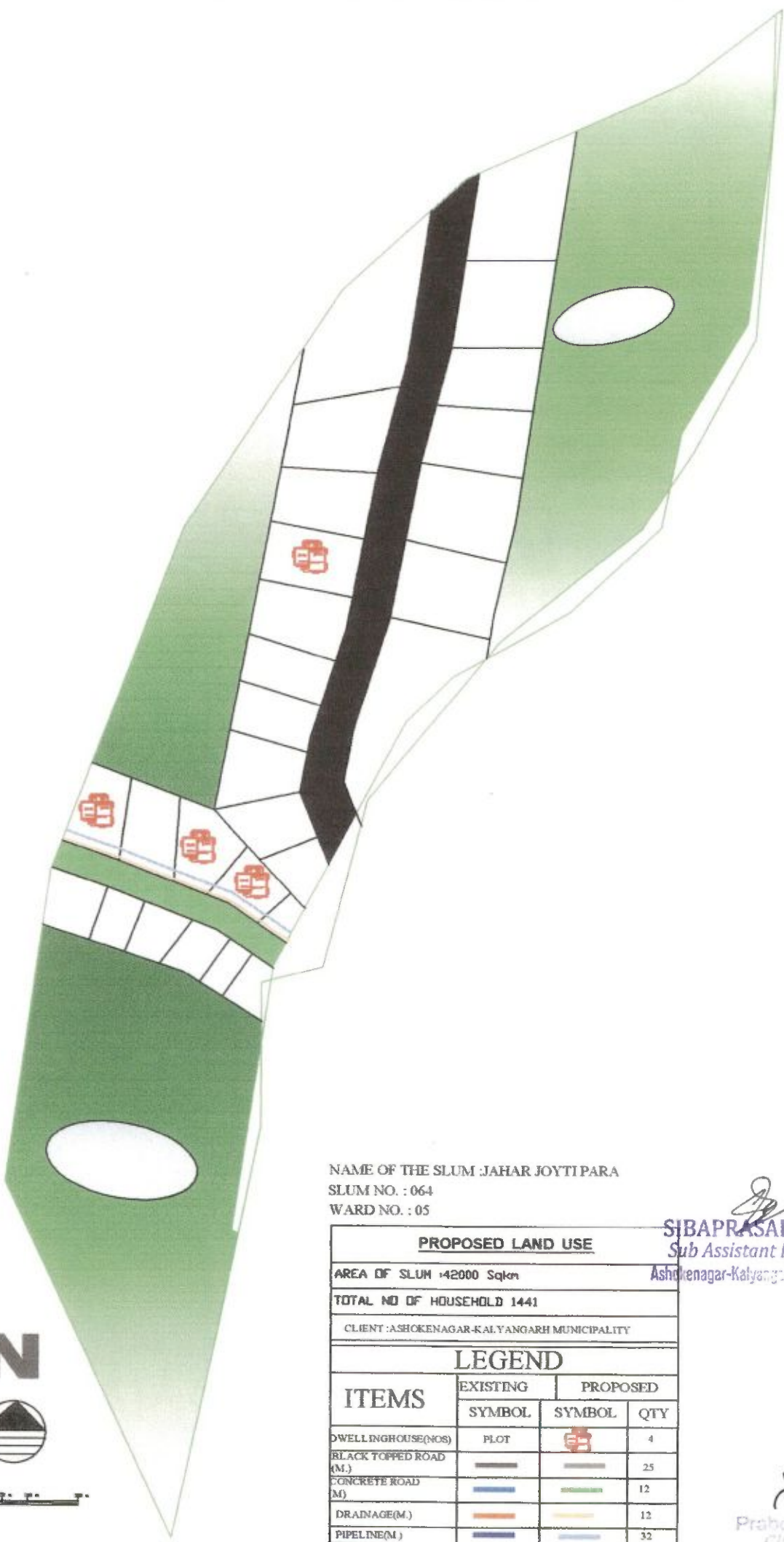
AREA STATEMENT		
Components	Area (Sq.m)	Percentage
Built-up area	9920	39.30%
Roads	716	3.16%
Green Spaces	2515	10.15%
Water Bodies	200	0.80%
Open Spaces	675	2.70%

Components	2024		2025	
	Existing	Proposed	Existing	Proposed
House	15	20	15	15
Drain	150	360	150	360
CC Road	120	1100	120	1100
B.T Road	150	450	150	450
Comm Center	50	50	50	50




SIBAPRASAD GUHA
 Sub Assistant Engineer
 Ashokenagar-Kalyangarh Municipality


P. Sarman
 Prabodh Sarkar
 Chairman
 Ashokenagar-Kalyangarh Municipality



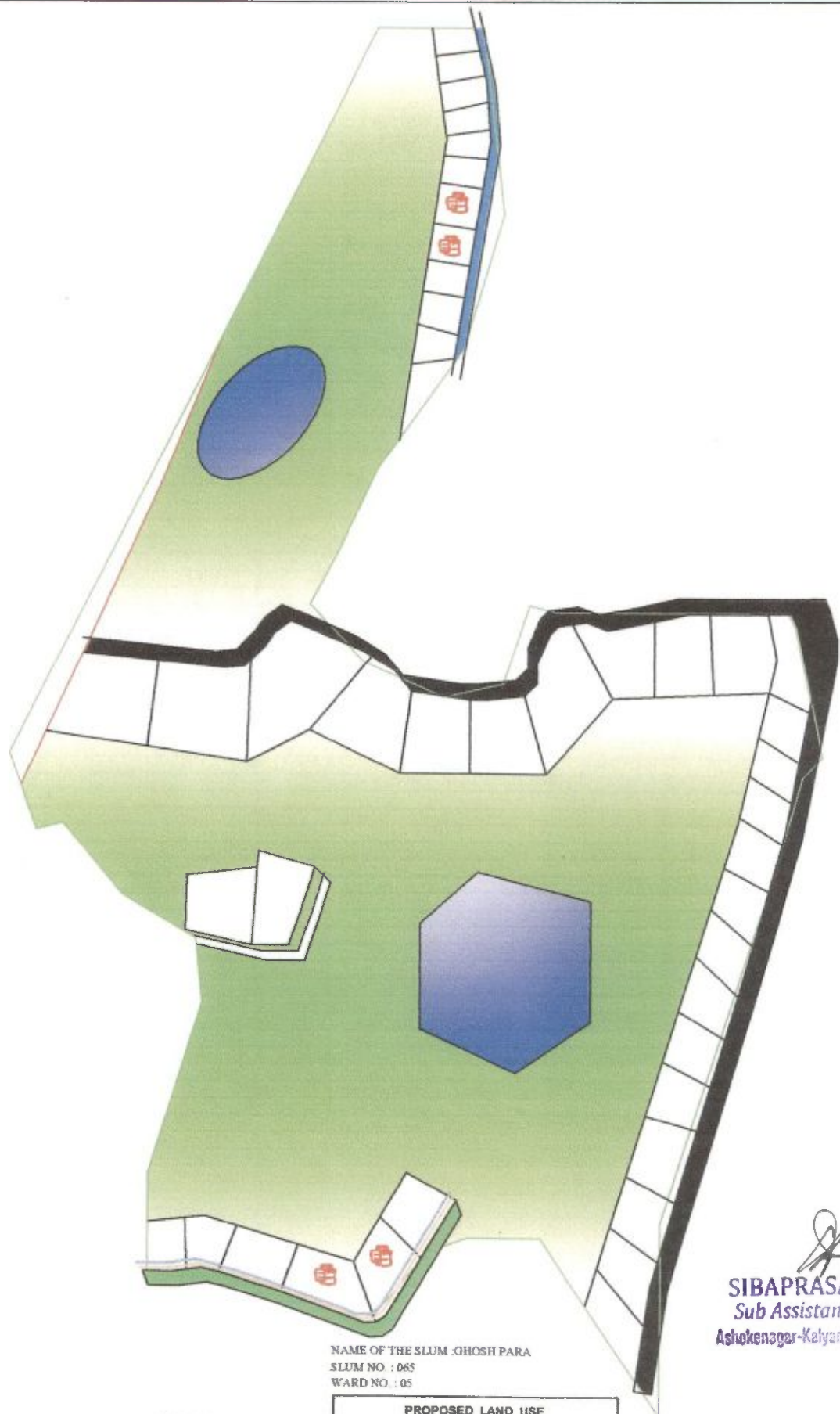
NAME OF THE SLUM : JAHAR JOYTI PARA
 SLUM NO. : 064
 WARD NO. : 05

Sibaprasad Guha
SIBAPRASAD GUHA
 Sub Assistant Engineer
 Ashokenagar-Kalyangarh Municipality

PROPOSED LAND USE			
AREA OF SLUM : 42000 Sqm			
TOTAL NO OF HOUSEHOLD 1441			
CLIENT : ASHOKENAGAR-KALYANGARH MUNICIPALITY			
LEGEND			
ITEMS	EXISTING	PROPOSED	
	SYMBOL	SYMBOL	QTY
DWELLINGHOUSE(NOS)	PLOT		4
BLACK TOPPED ROAD (M.)			25
CONCRETE ROAD (M)			12
DRADNAGE(M.)			12
PIPELINE(M)			32



Prabodh Sarkar
Prabodh Sarkar
 Chairman
 Ashokenagar-Kalyangarh Municipality




NAME OF THE SLUM : GHOSH PARA
 SLUM NO. : 065
 WARD NO. : 05

Sibaprasad Guha
SIBAPRASAD GUHA
 Sub Assistant Engineer
 Ashokenagar-Kalyangarh Municipality



PROPOSED LAND USE			
AREA OF SLUM 46000 Sqm			
TOTAL NO OF HOUSEHOLD 300			
CLIENT : ASHOKENAGAR-KALYANGARH MUNICIPALITY			
LEGEND			
ITEMS	EXISTING	PROPOSED	
	SYMBOL	SYMBOL	QTY
WELLINGHOUSENO	PLOT		4
BLACK TOPPED ROAD (M)			40
CONCRETE ROAD			10
DRAINAGE渠			10
WELLINGHOUSE			05

Prabodh Sarkar
Prabodh Sarkar
 Chairman
 Ashokenagar-Kalyangarh Municipality





SIBAPRASAD GUHA
 Sub Assistant Engineer
 Ashokenagar-Kalyangarh Municipality



NAME OF THE SLUM: JHOKKAREPUL
 SLUM NO: 004
 WARD NO: 01

PROPOSED LAND USE			
Area of Slum 0000 Sqm			
Total no of households 00			
Slum No: 004			
LEGEND			
ITEMS	EXISTING		PROPOSED
	SYMBOL	SYMBOL	QTY
Open Space	[Green Box]	[Red Circle]	4
Water Body	[Blue Box]	[Blue Box]	00
Other	[Black Box]	[Black Box]	00
Structure	[Black Box]	[Black Box]	00
Proposed	[Black Box]	[Black Box]	00


Prabodh Sarkar
 Chairman
 Ashokenagar-Kalyangarh Municipality



Pr

Prabodh Sarkar
Chairman
Ashokenagar-Kalyangarh Municipality

NAME OF THE SLUM :PALPARA
SLUM NO. : 067
WARD NO. : 05

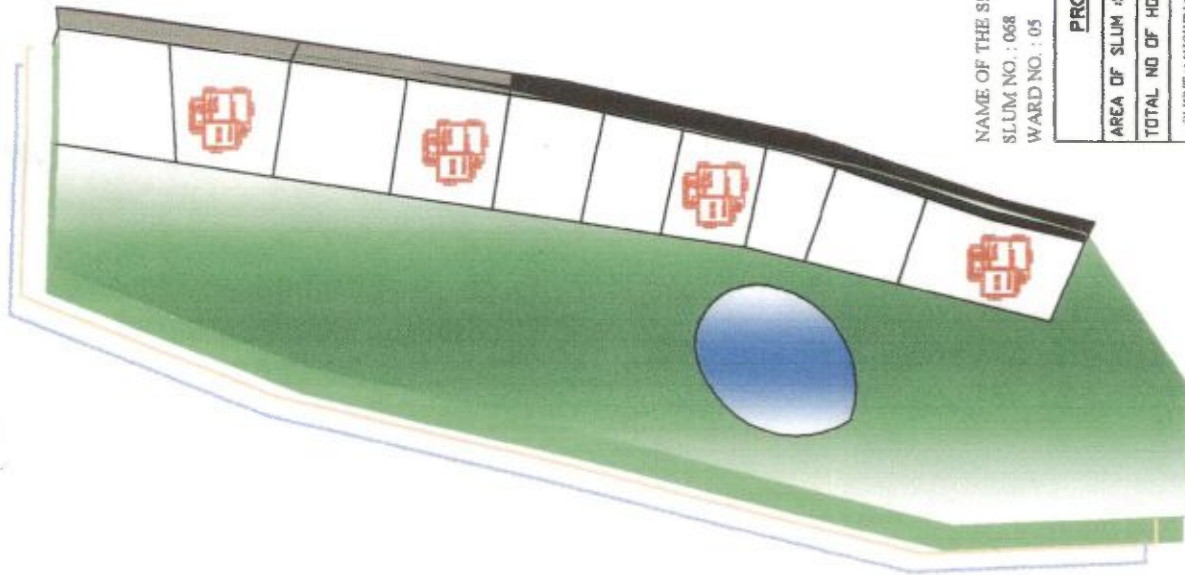
PROPOSED LAND USE			
AREA OF SLUM :16000 Sqkm			
TOTAL NO OF HOUSEHOLD :33			
CLIENT :ASHOKENAGAR-KALYANGARH MUNICIPALITY			
LEGEND			
ITEMS	EXISTING	PROPOSED	
	SYMBOL	SYMBOL	QTY
DWELLINGHOUSE(NOS)	PLOT		4
BLACK TOPPED ROAD (M)			25
CONCRETE ROAD (M)			10
DRAINAGE(M)			10
PIPELINE(M)			45

N



S

SIBAPRASAD GUHA
Sub Assistant Engineer
Ashokenagar-Kalyangarh Municipality



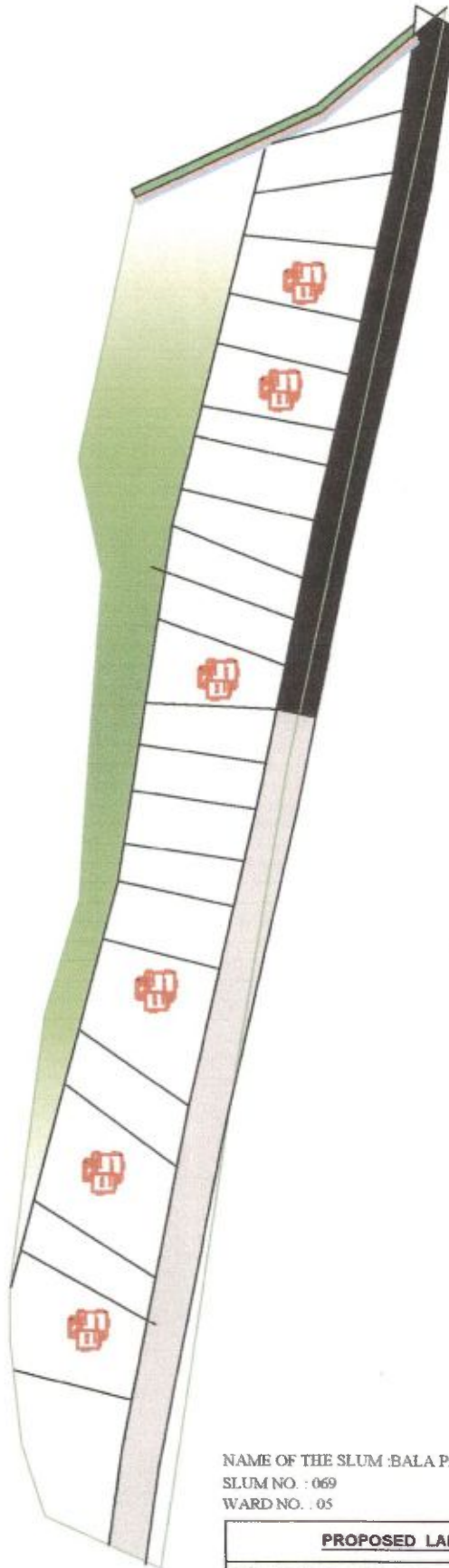
NAME OF THE SLUM : BASAK PARA
 SLUM NO. : 068
 WARD NO. : 05

PROPOSED LAND USE			
AREA OF SLUM : 100000 Sq.m			
TOTAL NO OF HOUSEHOLD : 119			
CLUBNT : ASHOKENAGAR KALYANGARH MUNICIPALITY			
LEGEND			
ITEMS	SEMI PUCCA		KUCHHA
	SYMBOL	SYMBOL	QTY
DWELLING (HOUSE NO.)	[Red House Icon]	[Red House Icon]	4
BLACK TOPPED ROAD (4.0M)	[Black Line]	[Black Line]	15
CONCRETE ROAD (4.0M)	[Blue Line]	[Blue Line]	20
DRAINAGE (M)	[Orange Line]	[Orange Line]	20
PIPELINE (M)	[Grey Line]	[Grey Line]	85



SIBAPRASAD GUHA
 Sub Assistant Engineer
 Ashokenagar-Kalyangarh Municipality

Prabodh Sarkar
 Chairman
 Ashokenagar-Kalyangarh Municipality



NAME OF THE SLUM :BALA PARA
 SLUM NO. : 069
 WARD NO. : 05

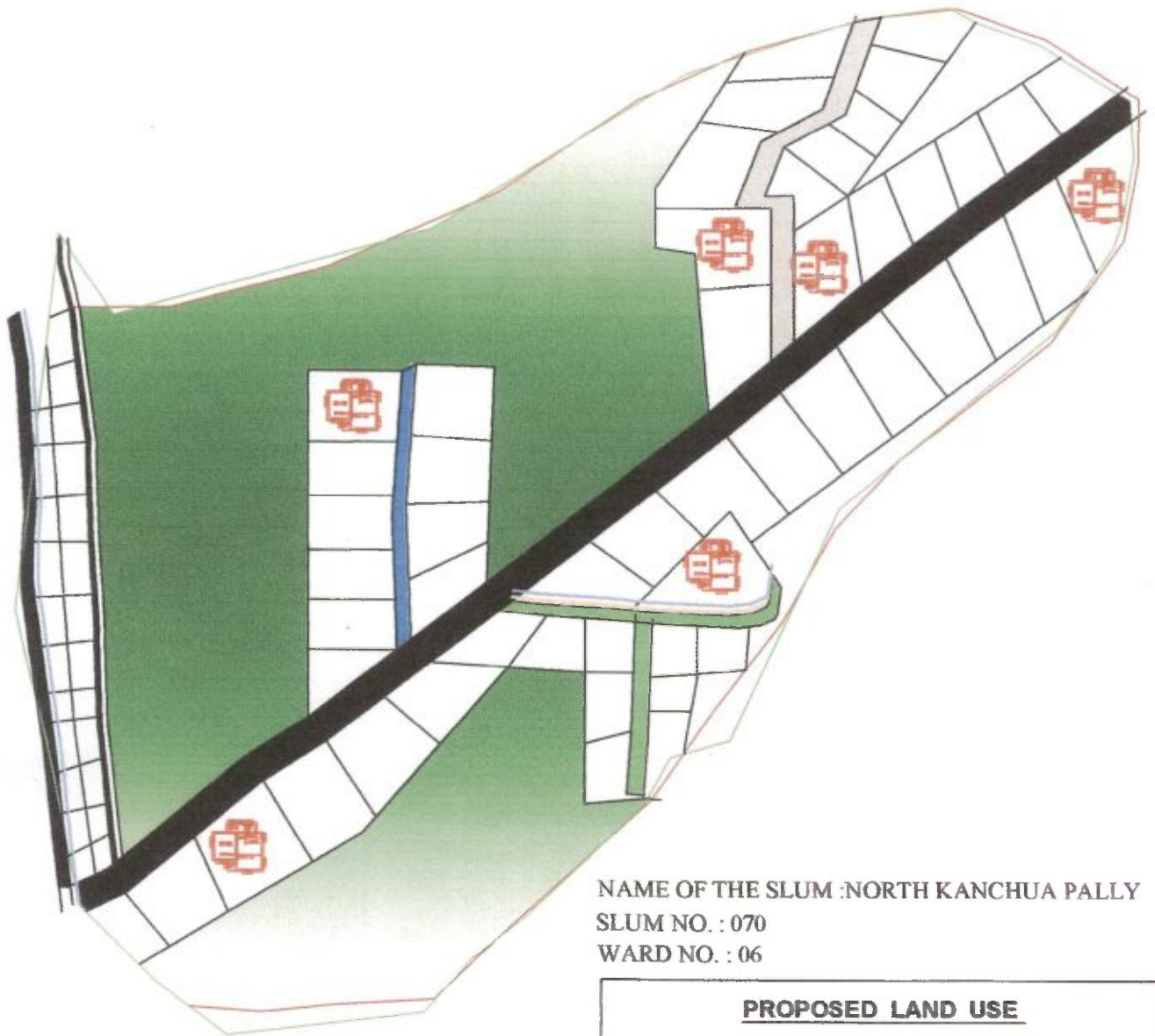
SIBAPRASAD GUHA
 Sub Assistant Engineer
 Ashokenagar-Kalyangarh Municipality

PROPOSED LAND USE			
AREA OF SLUM :16000 Sqm			
TOTAL NO OF HOUSEHOLD :319			
CLIENT :ASHOKENAGAR-KALYANGARH MUNICIPALITY			
LEGEND			
ITEMS	EXISTING	PROPOSED	
	SYMBOL	SYMBOL	QTY
DWELLINGHOUSE(NOS)	PLOT		319
BLACK TOPPED ROAD (M)			25
CONCRETE ROAD (M)			10
DRAINAGE(M)			10
PEDELINE(M)			47

N



Prabodh Sarker
 Chairman
 Ashokenagar-Kalyangarh Municipality



NAME OF THE SLUM : NORTH KANCHUA PALLY
 SLUM NO. : 070
 WARD NO. : 06

PROPOSED LAND USE

AREA OF SLUM : 100000 Sqm

TOTAL NO OF HOUSEHOLD : 112

CLIENT : ASHOKENAGAR-KALYANGARH MUNICIPALITY

LEGEND

ITEMS	EXISTING	PROPOSED	
	SYMBOL	SYMBOL	QTY
DWELLINGHOUSE(NOS)	PLOT		8
BLACK TOPPED ROAD (M)			55
CONCRETE ROAD (M)			20
DRAINAGE(M)			20
PIPELINE(M)			85

N



SIBAPRASAD GUHA
 Sub Assistant Engineer
 Ashokenagar-Kalyangarh Municipality

Prabodh Sarkar
 Chairman
 Ashokenagar-Kalyangarh Municipality

**ASHOKNAGAR-KALYANGAL
MUNICIPALITY**

Slum no.	071	SL No.	1, 10SQM
Name	BINIMOI PALLY		
Total number of Dwelling unit:	102	Population	810
Word No.	06		


AREA STATEMENT		Percentage
Components	Area (Sq.m)	0.44%
Built-up-area	486.80	13.10%
Road	144.10	41.00%
Green Spaces	45100	8.50%
Water Bodies	9360	16.15%
Open Space	17765	

**SLUM NO 071
WORD NO 06
LOC. BAGDIPARA**



Components	Existing	Proposed	Quality	
			Existing	Proposed
Houses	102	20		
Drain	180	210		
CC Road	150	920		
B T Road	225	960		
Comm. Center				

Sibaprasad Guha
SIBAPRASAD GUHA
 Sub Assistant Engineer
 Ashokenagar-Kalyangarh Municipality



NAME OF THE SLUM : 4 NO. LAKE COLONY
 SLUM NO. : 072
 WARD NO. : 07


N




PROPOSED LAND USE			
AREA OF SLUM : 1100000 Sqm			
TOTAL NO OF HOUSEHOLD : 215			
CLIENT : ASHOKENAGAR-KALYANGARH MUNICIPALITY			
LEGEND			
ITEMS	EXISTING	PROPOSED	
	SYMBOL	SYMBOL	QTY
DWELLINGHOUSE(NOS)	PLOT		9
BLACK TOPPED ROAD (M.)			15
CONCRETE ROAD (M)			20
DRAINAGE(M.)			20
PIPELINE(M.)			80

SIBAPRASAD GUHA
 Sub Assistant Engineer
 Ashokenagar-Kalyangarh Municipality

Prabodh Sarkar
 Chairman
 Ashokenagar-Kalyangarh Municipality




 Prabodh Sarkar
 Chairman
 Ashokenagar-Kalyangarh Municipality










NAME OF THE SLUM : 2 NO. COLONY
 SLUM NO. : 073
 WARD NO. : 07

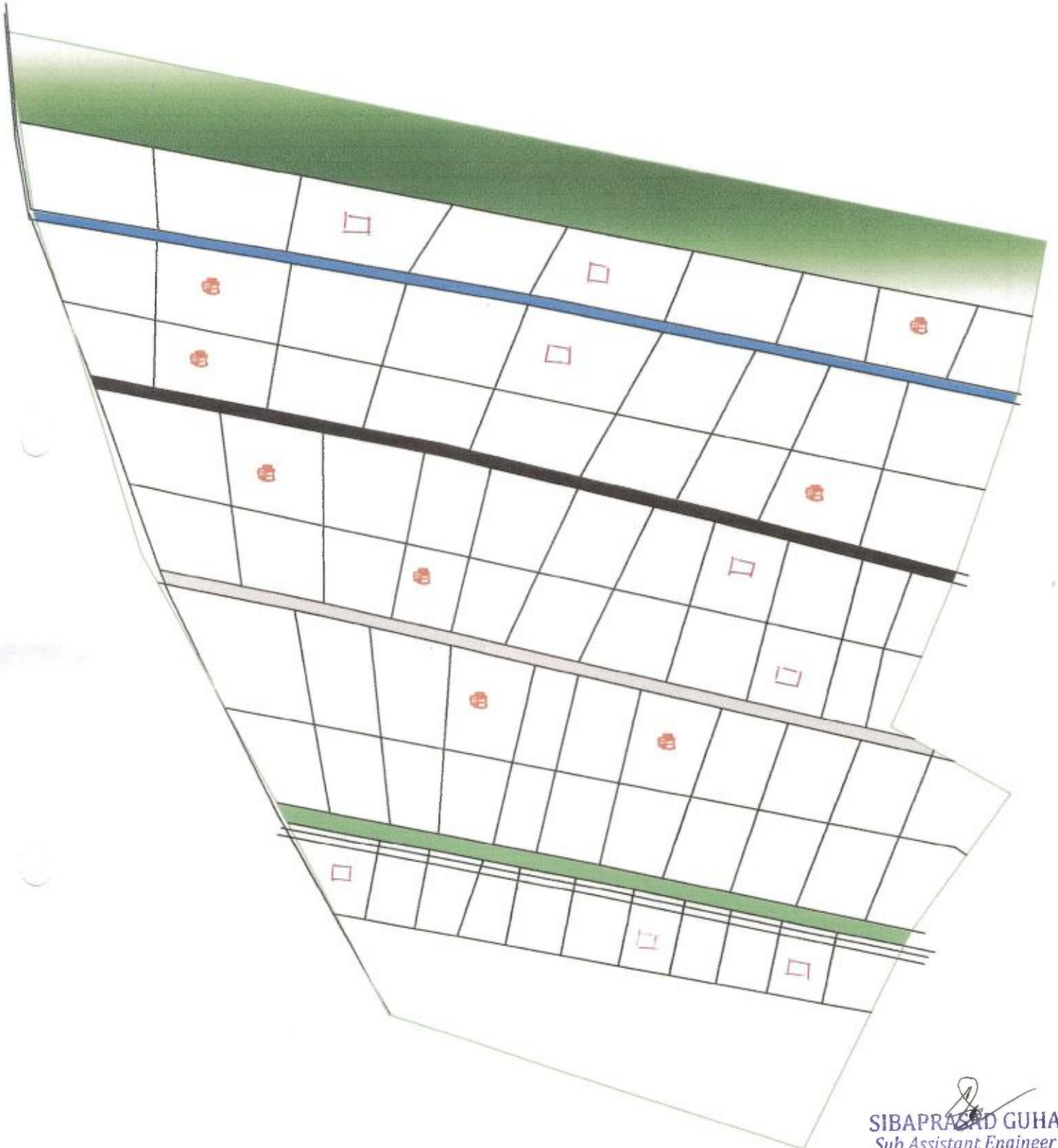
N





SIBAPRASAD GUHA
 Sub Assistant Engineer
 Ashokenagar-Kalyangarh Municipality



PROPOSED LAND USE			
AREA OF SLUM : 49000 Sqm			
TOTAL NO OF HOUSEHOLD : 112			
CLIENT : ASHOKENAGAR-KALYANGARH MUNICIPALITY			
LEGEND			
ITEMS	EXISTING	PROPOSED	
	SYMBOL	SYMBOL	QTY
DWELLINGHOUSE(MOS)	PLOT		6
BLACK TOPPED ROAD (M)			15
CONCRETE ROAD (M)			25
DRAINAGE(M)			25
PIPELINE(M)			50




SIBAPRASAD GUHA
 Sub Assistant Engineer

Ashokenagar-Kalyangarh Municipality
 NAME OF THE SLUM: SUHRID SANGHA SQ. COLONY
 SLUM NO.: 074
 WARD NO.: 07



PROPOSED LAND USE			
AREA OF SLUM: 6800 Sqm			
TOTAL NO OF HOUSEHOLDS: 889			
CLIENT: ASHOKENAGAR-KALYANGARH MUNICIPALITY			
LEGEND			
ITEMS	EXISTING	PROPOSED	
	SYMBOL	SYMBOL	QTY
WELL/BAHOUNING	FLOR		8
BLANK TOPPED ROAD			42
CONCRETE ROAD			14
TRASHADEM			28
PIPELINES			48


Prabodh Sarkar
 Chairman

ASHOKENAGAR KALYANGARH MUNICIPALITY

Slum No.	75	SL NO.		Slum Area	0.150 Sq.Km.
Name	SWAMI SAMGHA PARA				
Total number of Dwelling Units: 94				Population	750
Ward No.	22				

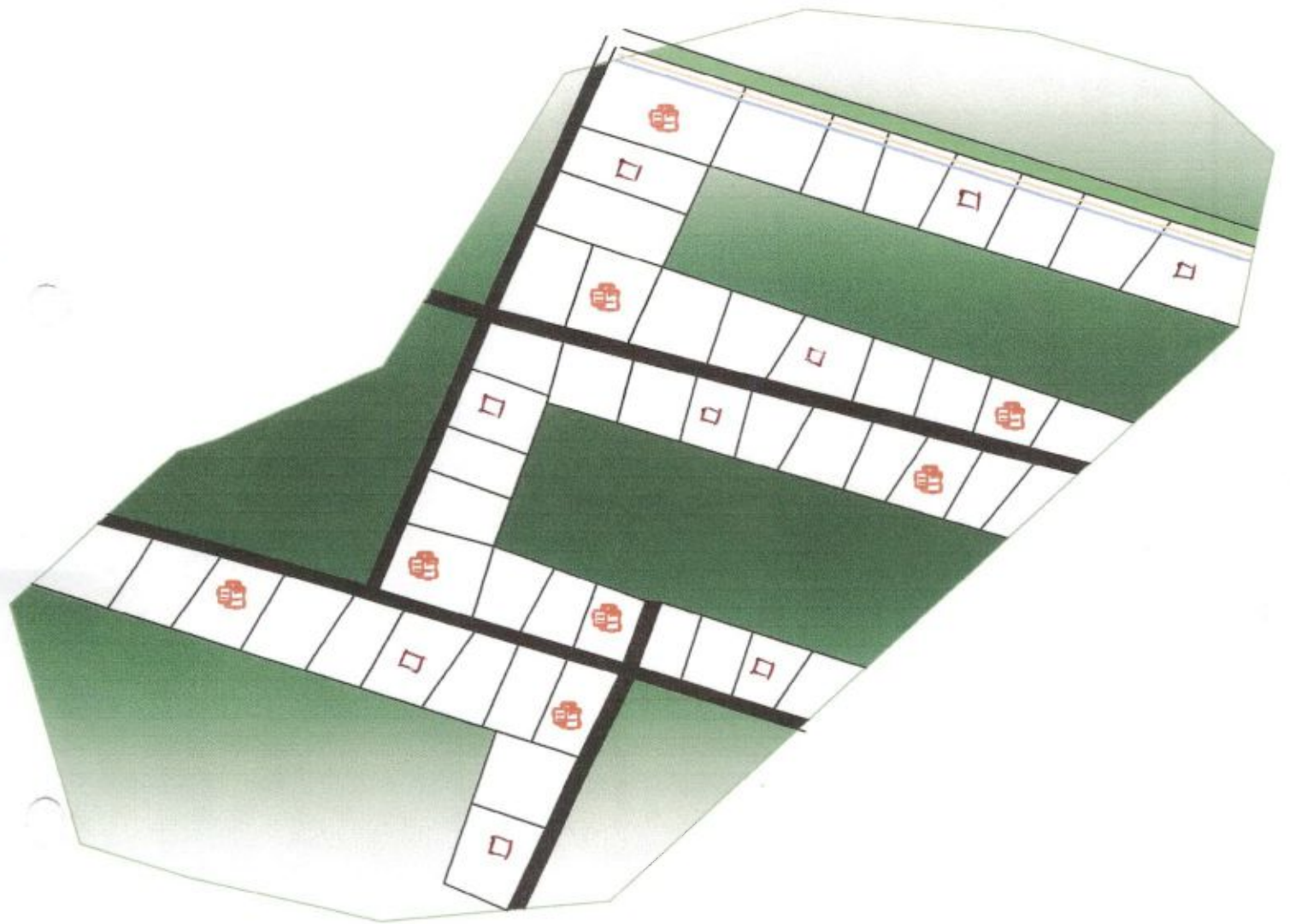
LEGEND

Components	Symbol		Quantity	
	Existing	Proposed	Existing	Proposed
Houses			94	94
Drain			215	20
CC Road			130	200
B T Road			160	55g
S T Road				71
Comm. Center				



SIBAPRASAD GUHA
 Sub Assistant Engineer
 Ashokenagar-Kalyangarh Municipality

P. Sarman
 Prabodh Sarkar
 Chairman
 Ashokenagar-Kalyangarh Municipality




NAME OF THE SLUM PADMAPUR PALLY
 SLUM NO. 473
 WARD NO. 02

PROPOSED LAND USE			
AREA OF SLUM 0.80 Hec			
TOTAL NO OF HOUSEHOLDS 245			
CLIENT Ashokenagar-Kalyangarh Municipality			
LEGEND			
ITEMS	EXISTING	PROPOSED	
	SYMBOL	SYMBOL	QTY
Open Area	(Green)	(Green)	12
Water Body	(Blue)	(Blue)	2
Drainage	(Black)	(Black)	15
Electricity	(Red)	(Red)	10
Other	(White)	(White)	10



Sibaprasad Guha
SIBAPRASAD GUHA
 Sub Assistant Engineer
 Ashokenagar-Kalyangarh Municipality

Prabodh Sarkar
Prabodh Sarkar
 Chairman
 Ashokenagar-Kalyangarh Municipality



NAME OF THE SLUM : MAJHI PARA
 SLUM NO. : 077
 WARD NO. : 08

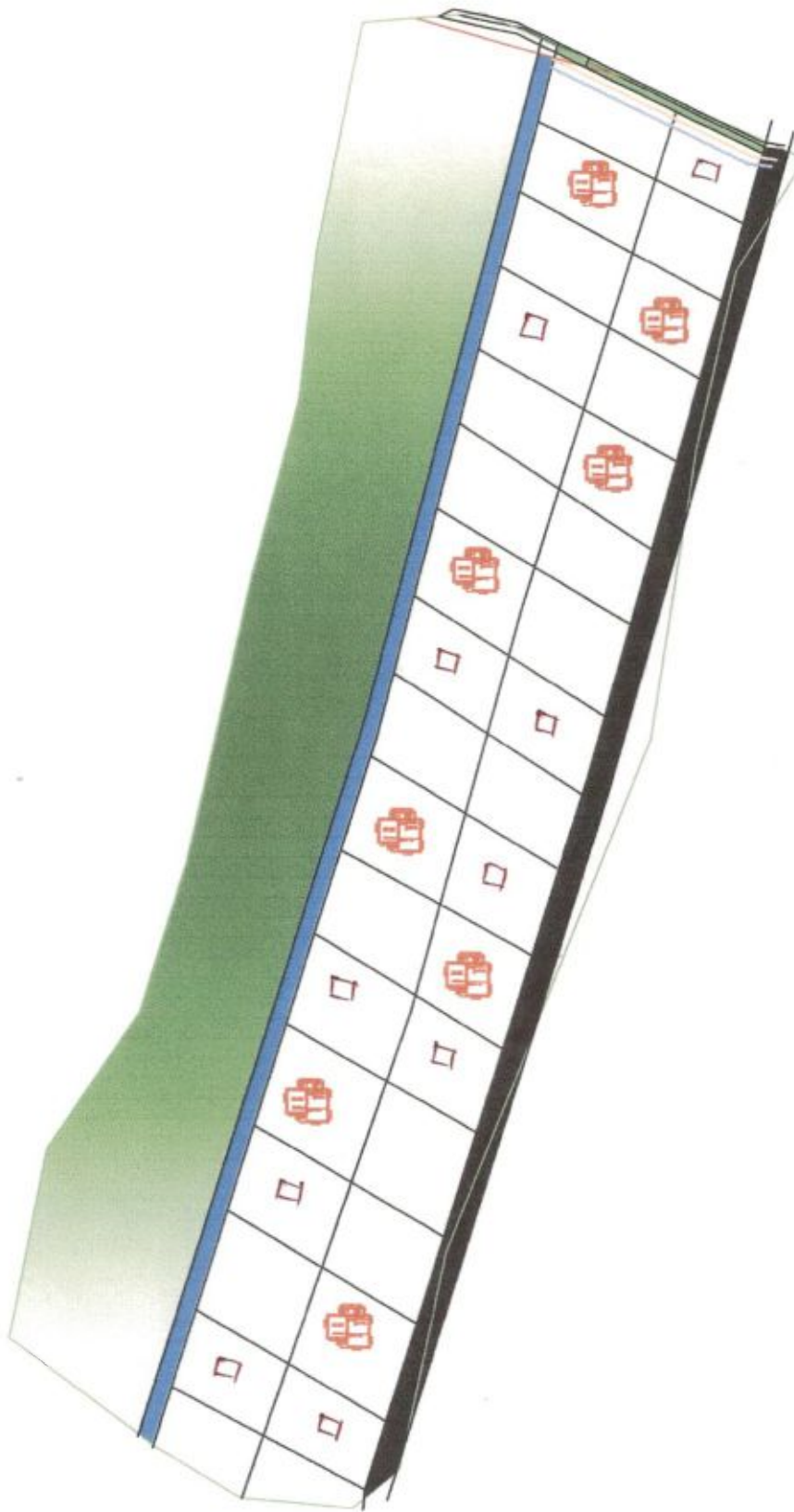
N



PROPOSED LAND USE			
AREA OF SLUM : 66000 Sqm			
TOTAL NO OF HOUSEHOLD : 30			
CLIENT : ASHOKENAGAR-KALYANGARH MUNICIPALITY			
LEGEND			
ITEMS	EXISTING	PROPOSED	
	SYMBOL	SYMBOL	QTY
DWELLING(HOUSE NOS)	PLOT		18
BLACK TOPPED ROAD (M.)			1256
CONCRETE ROAD (M)			1205
DRAINAGE (M)			120
PIPELINE (M)			175

SIBAPRASAD GUHA
 Sub Assistant Engineer
 Ashokenagar-Kalyangarh Municipality

Prabodh Sarkar
 Chairman
 Ashokenagar-Kalyangarh Municipality




NAME OF THE SLUM : DASPARA
 SLUM NO. : 078
 WARD NO. : 08



PROPOSED LAND USE			
AREA OF SLUM : 6000 Sqm			
TOTAL NO OF HOUSEHOLD : 24			
CLIENT : ASHOKENAGAR KALYANGARH MUNICIPALITY			
LEGEND			
ITEMS	EXISTING		PROPOSED
	SYMBOL	SYMBOL	QTY
WELLINGHOUSE(S)	FLOT		24
BLACK TOPPED ROAD (M)			120 G
CONCRETE ROAD (M)			120 G
DRAINAGE (M)			20
PIPELINE (M)			75

SIBAPRASAD GUHA
 Sub Assistant Engineer
 Ashokenagar-Kalyangarh Municipality

Prabodh Sarkar
 Chairman
 Ashokenagar-Kalyangarh Municipality



NAME OF THE SLUM : RAHAPARA
 SLUM NO. : 079
 WARD NO. : 04

PROPOSED LAND USE			
AREA OF SLUM 4500 Sqm			
TOTAL NO OF HOUSEHOLDS 42			
CLIENT ASSOCIATION: KALYANABHAR MUNICIPALITY			
LEGEND			
ITEMS	EXISTING		PROPOSED
	SYMBOL	SYMBOL	
WELL	Symbol	Symbol	12
PLANT	Symbol	Symbol	12
ROAD	Symbol	Symbol	12
DRAINAGE	Symbol	Symbol	12
WATER SUPPLY	Symbol	Symbol	12



Sibaprasad Guha
SIBAPRASAD GUHA
 Sub Assistant Engineer
 Ashokenagar-Kalyanagar Municipality

Prabodh Sarkar
Prabodh Sarkar
 Chairman
 Ashokenagar-Kalyanagar Municipality

ASHOKNAGAR-KALYANGARH MUNICIPALITY

Slum no. 080 SL No. Slum Area 0.033
 Name HARIPUR PALLY
 Total number of Dwelling unit: 71 Population 355
 Ward No. 08

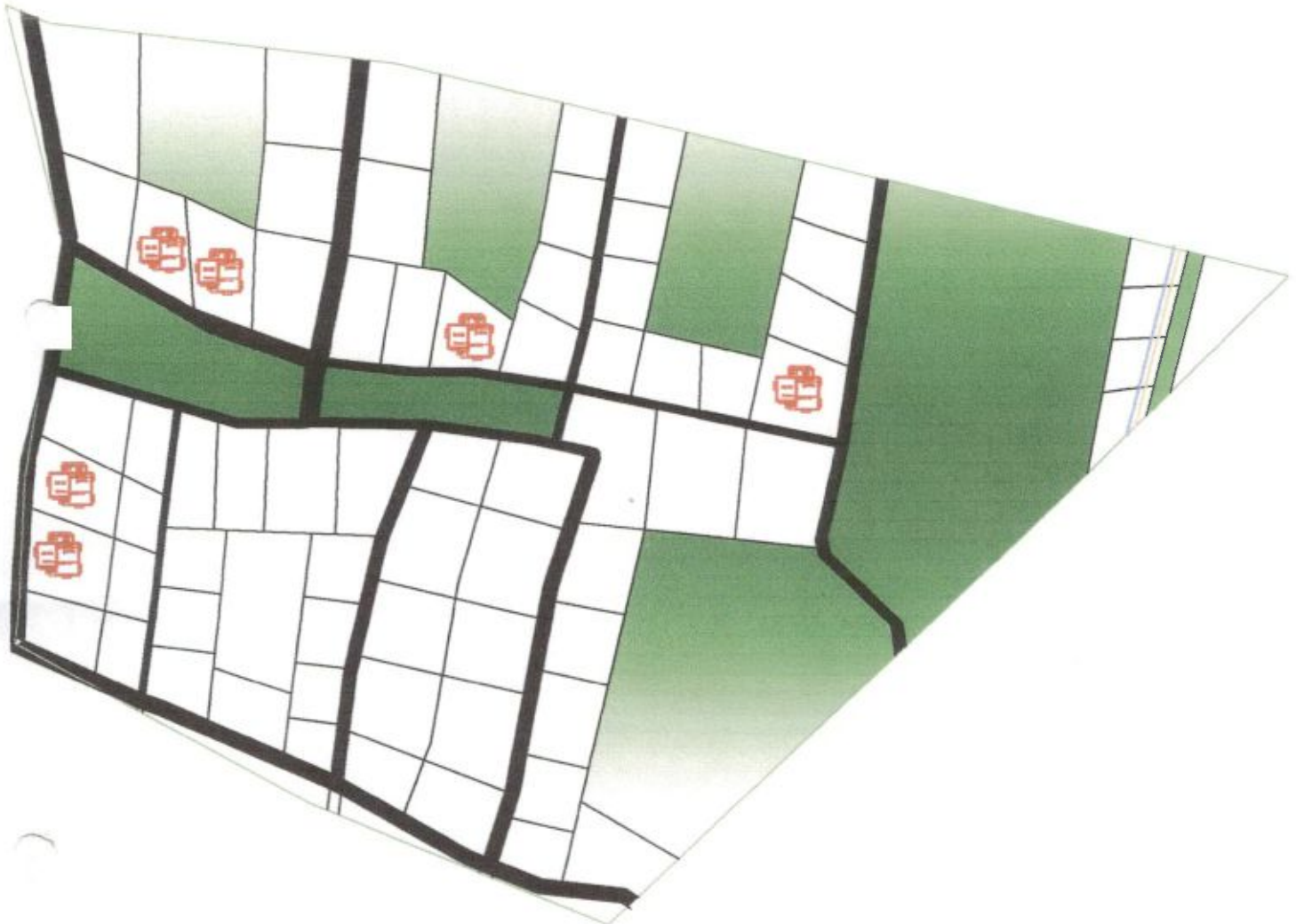
AREA STATEMENT		
Components	Area (Sq-m)	Percentage
Built-up-area	375	1.14%
Road	3095	9.38%
Green Spaces	13134	39.8%
Water Bodies	2623	7.95%
Open Space	4323	13.10%

SLUM NO. 080
 WARD NO. 09
 LOC. BIDHANPALLY



Components	Quality	
	Existing	Proposed
Houses	71	15
Drain	150	250
CC Road	175	900
B T Road	150	460
Comm. Center	NIL	NIL

Sibaprasad Guha
SIBAPRASAD GUHA
 Sub Assistant Engineer
 Ashokenagar-Kalyangarh Municipality



NAME OF THE SLUM : 1 NO P.L. CAMP PALLY
 SLUM NO. : 081
 WARD NO. : 09



PROPOSED LAND USE			
AREA OF SLUM : 25000 Sqm			
TOTAL NO OF HOUSEHOLD : 48			
CLIENT : ASHOKENAGAR KALYANPURA MUNICIPALITY			
LEGEND			
ITEMS	EXISTING		PROPOSED
	SYMBOL	SYMBOL	QTY
WELLINGHOUSES	HOUSE	HOUSE	48
BLACK TOPPED ROAD (4.5)	---	---	40
CONCRETE ROAD (6)	---	---	15
DRAINAGE (4)	---	---	18
PIPELINE (4)	---	---	60

SIBAPRASAD GUHA
 Sub Assistant Engineer
 Ashokenagar-Kalyanpura Municipality


Prabodh Sarkar
 Chairman
 Ashokenagar-Kalyanpura Municipality

**ASHUKNAGAR-KALYANGAKH
MUNICIPALITY**
SI No. 082 Sl. No. 0133504
RI No. 082A Sl. No. 0133504
Total number of Dwelling unit: 44 Population: 250
Word No. 10

Components	Area (Sq.ft)	Percentage
Buildings	1226.00	1.66%
Open Space	2000	26.67%
Water Bodies	3250	4.33%
Open Space	6800	9.07%

Components	Quality	
	Existing	Propose
Houses	44	15
Drain	210	32
CC Road	300	32
B.T Lines	175	11
Open Center		

**SLUM NO 082
WORD NO 10
LOC. SATHGHAR**



Sibaprasad Guha
SIBAPRASAD GUHA
Sub Assistant Engineer
Ashknagar-Kalyangakh Municipality

TAMLUK MUNICIPALITY			
Slum No.	083	SL. NO.	
Name	DAS PALLY	Slum Area	0.030 Sq.Km.
Total number of Dwelling Units:	55	Population	275
Ward No.	10		

AREA STATEMENT		
Components	Area (Sq.m.)	Percentage
Build-up area	3930	9.13%
Roads	2648	6.16%
Green Spaces	17200	40.00%
Water Bodies	7985	18.57%
Open Spaces	4614	10.73%

Components	Symbol		Quantity	
	Existing	Proposed	Existing	Proposed
Houses			94	15
Drain			480	175
CC Road			800	102
B T Road			NB.	NB.
			22	1
Comm. Center				1

SLUM NO. 083
WARD NO. 10
LOC: DAS PALLY



SIBAPRASAD GUHA
Sub Assistant Engineer
A-Hehenagar-Kalyanpatti Municipality

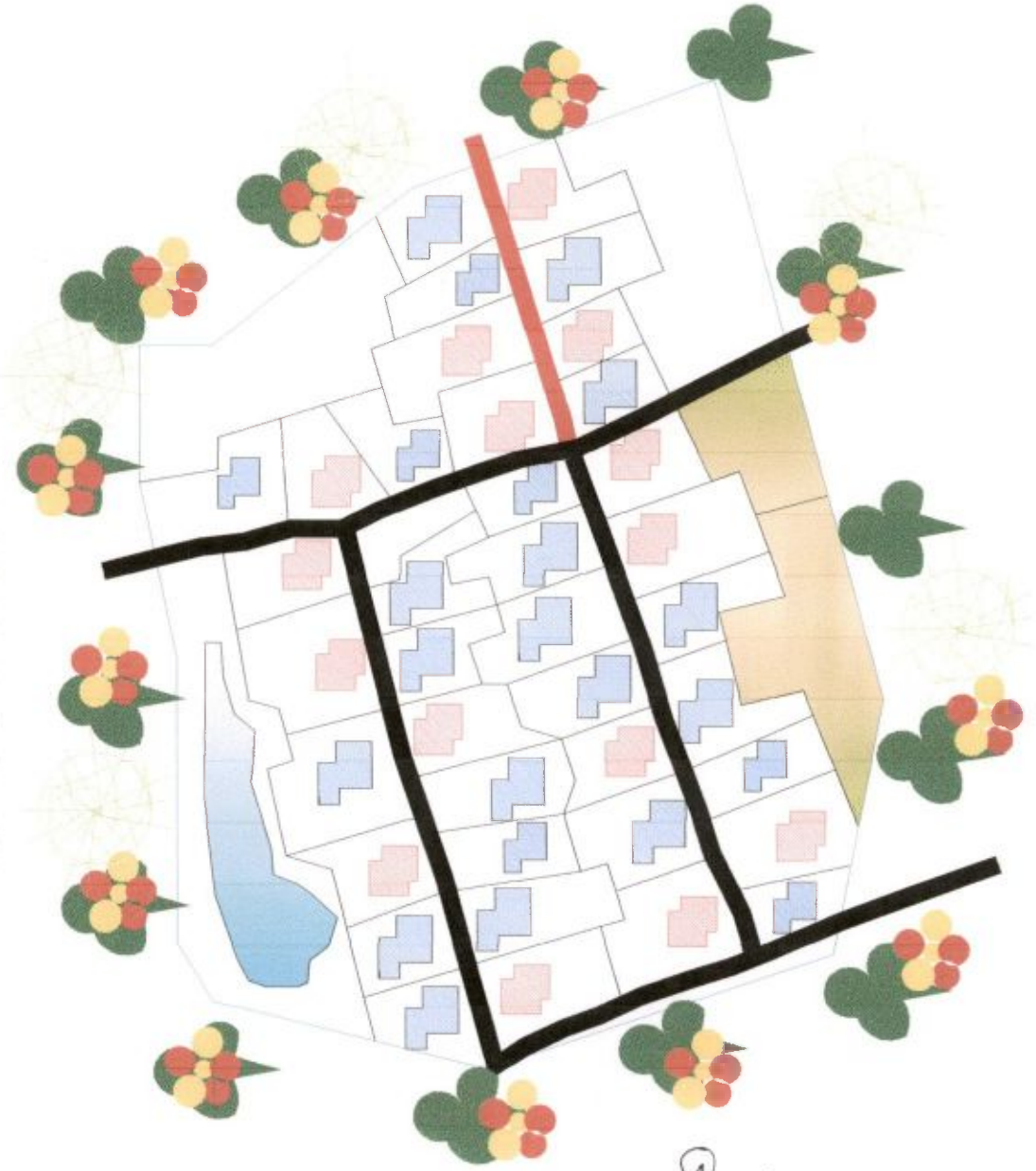
MUNICIPALITY

Slum no. 084 SL No. S 0.030
 Name BASAK PUKUR PARA
 Total number of Dwelling unit: 38 Population 192
 Word No. 10

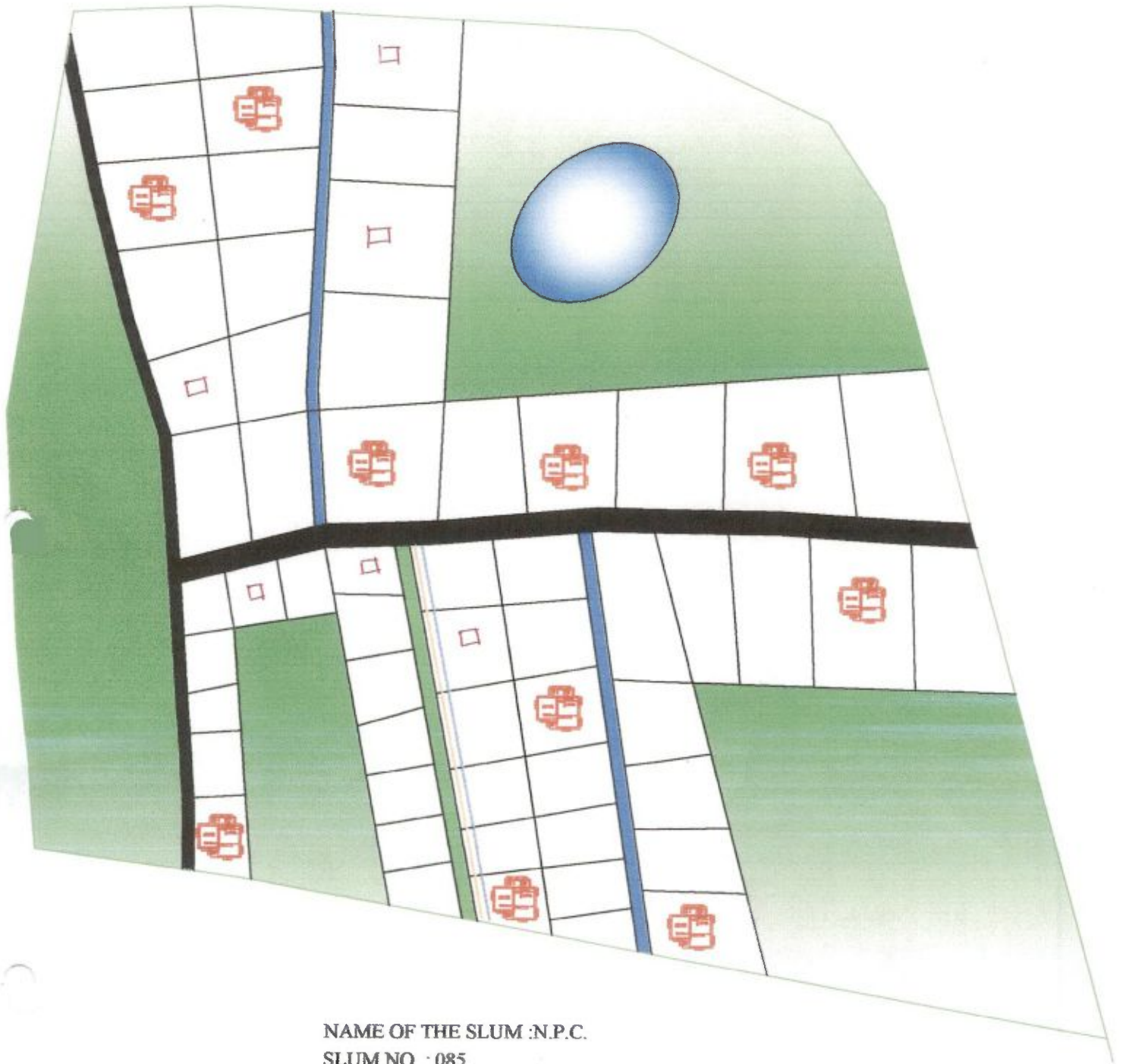
Components	Area (Sq-m)	Percentage
Built-up-area	225	0.75%
Road	5685	18.95%
Green Spaces	13384	44.8%
Water Bodies	1767	5.85%
Open Space	3516	11.72%

SLUM NO. 084
 WARD NO. 10
 LOC: BASAK PUKUR PARA

Components	Quantity	Quality	
		Existing	Propose
Houses	38	15	15
Drain	190	350	
CC Road	275	180	
B T Road	180	135	
Comm. Center	NIL	NIL	NIL



SIBAPRASAD GUHA
 Sub Assistant Engineer
 Ashokenagar-Kalyangarh Municipality



NAME OF THE SLUM :N.P.C.

SLUM NO. : 085

WARD NO. : 11

N



PROPOSED LAND USE

AREA OF SLUM :66000 Sqkm

TOTAL NO OF HOUSEHOLD :68

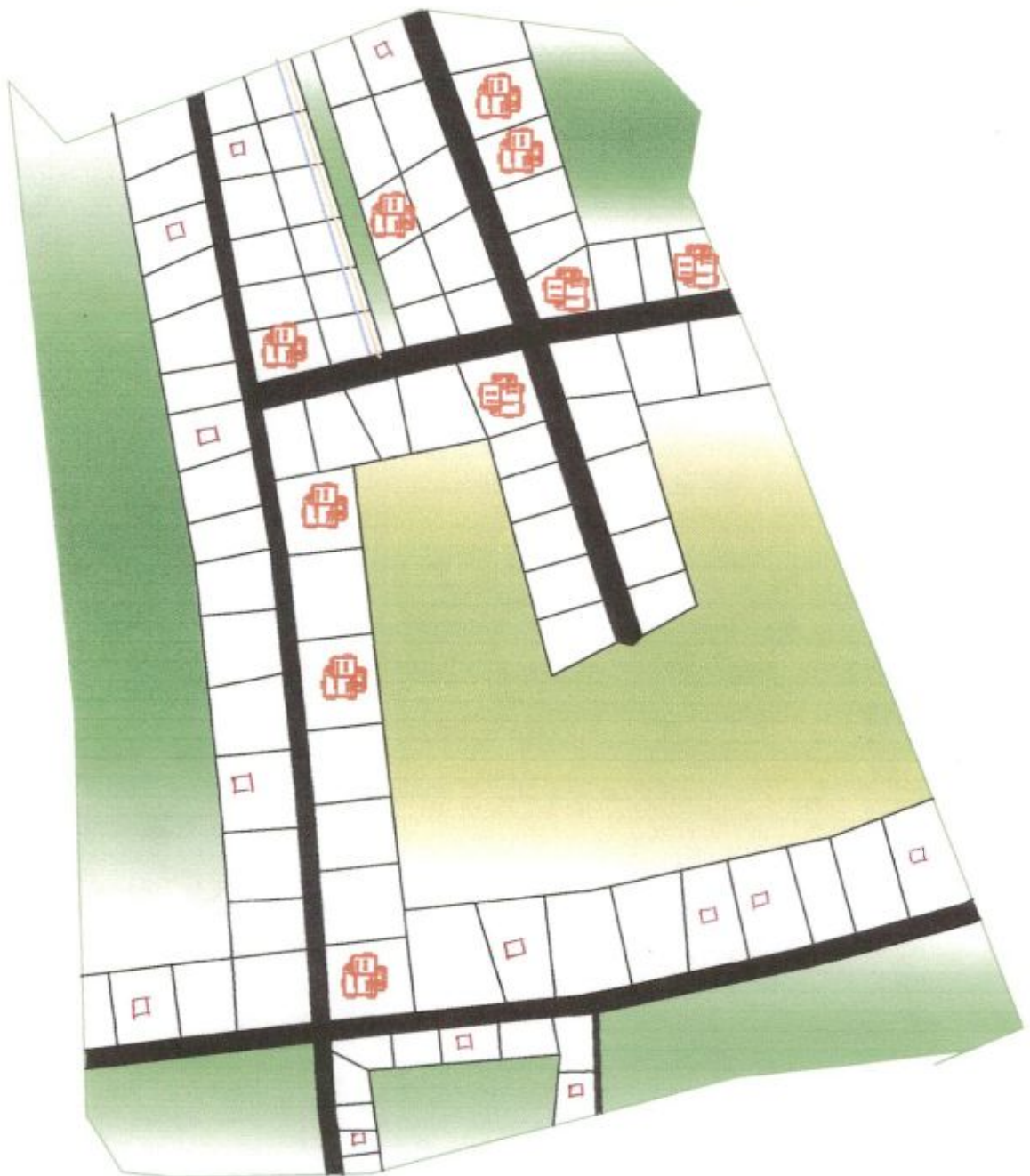
CLIENT :ASHOKENAGAR-KALYANGARH MUNICIPALITY

LEGEND

ITEMS	EXISTING	PROPOSED	
	SYMBOL	SYMBOL	QTY
DWELLINGHOUSE(NOS)	PLOT		10
BLACK TOPPED ROAD (Sq.M)			250
CONCRETE ROAD (Sq.M)			125
DRAINAGE(M)			28
PIPELINE(M)			110

SIBAPRAAD GUHA
Sub Assistant Engineer
Ashokenagar-Kalyangarh Municipality

P. Sarma
Prabodh Sarkar
Chairman
Ashokenagar-Kalyangarh Municipality



N



NAME OF THE SLUM : JELEPARA
 SLUM NO. : 086
 WARD NO. : 11

PROPOSED LAND USE

AREA OF SLUM : 33000 Sqkm

TOTAL NO OF HOUSEHOLD : 132

CLIENT : ASHOKENAGAR-KALYANGARH MUNICIPALITY

LEGEND

ITEMS	EXISTING	PROPOSED	
	SYMBOL	SYMBOL	QTY
DWELLINGHOUSE(NOS)	PLOT		19
BLACK TOPPED ROAD (Sq.M.)			1250
CONCRETE ROAD (Sq.M)			1257
DRAINAGE(M)			24
PIPELINE(M.)			107

SIBAPRASAD GUHA
 Sub Assistant Engineer
 Ashokenagar-Kalyangarh Municipality

Prabodh Sarkar
 Chairman
 Ashokenagar-Kalyangarh Municipality

ASHOKENAGAR KALYANGARH MUNICIPALITY

Slum No.	087	SL NO		Slum Area	0.113 Sq.Km.
Name	2no Collony				
Total number of Dwelling Units:	89	Population	706		
Ward No.	11				

AREA STATEMENT

Components	Area (Sq.m.)	Percentage
Built-up area	3930	3.47%
Roads	6983	6.18%
Green Spaces	47460	42.42%
Water Bodies	6173	55.57%
Open Spaces	11887	10.83%

LEGEND

Components	Status		Priority	Seq.
	Existing	Proposed		
Houses			88	15
Drain			100	20
CC Road			100	30
S T Road			100	100
Comm. Center				

SLUM NO. 087
WARD NO. 11
LOC: 2NO COLLONY



SIBAPRASAD GUHA
Sub Assistant Engineer
Ashokenagar-Kalyangarh Municipality

ASHOKENAGAR KALYANGARH MUNICIPALITY

Slum No.	088	SL NO.		Slum Area	0.010 Sq. Km.
Name	Santniketan pally				
Total number of Dwelling Units:	20		Population	60	
Ward No.	12				

AREA STATEMENT

Component	Area (Sq.m.)	Percentage
Built-up area	3930	39.30%
Roads	316	3.16%
Green Spaces	3515	35.15%
Water Bodies	200	2.00%
Open Spaces	675	6.75%

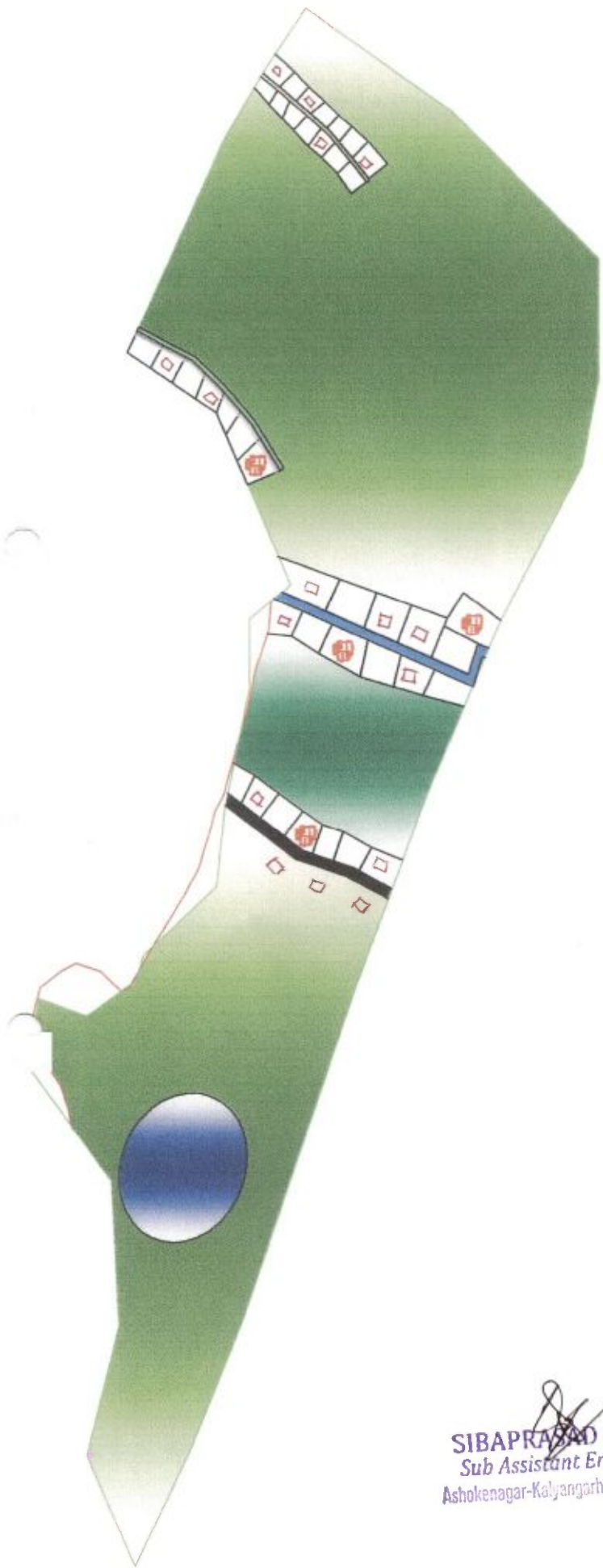
LEGEND

Components	Symbol		Quantity	
	Existing	Proposed	Existing	Propo
Houses			20	15
Drain			150	300
C.C. Road			125	1100
B T Road			150	450
Comm. Center				

**SLUM NO 088
WORD NO 12
LOC.SANTINIKETA PALLY**




SIBAPRASAD GUHA
Sub Assistant Engineer
Ashokenagar-Kalyangarh Municipality



NAME OF THE SLUM : SHIL PARA
 SLUM NO. : 089
 WARD NO. : 12

PROPOSED LAND USE			
AREA OF SLUM : 10000 Sqm		TOTAL NO OF HOUSEHOLD : 16	
CLIENT : ASHOKENAGAR-KALYANGARH MUNICIPALITY			
LEGEND			
ITEMS	SEMI PUCCA		KUCHHA
	SYMBOL	SYMBOL	QTY
DWELLINGHOUSE(NOS)			20
BLACK TOPPED ROAD (M)			1192
CONCRETE ROAD (M)			150
DRAINAGE(M)			50
PIPELINE(M)			214



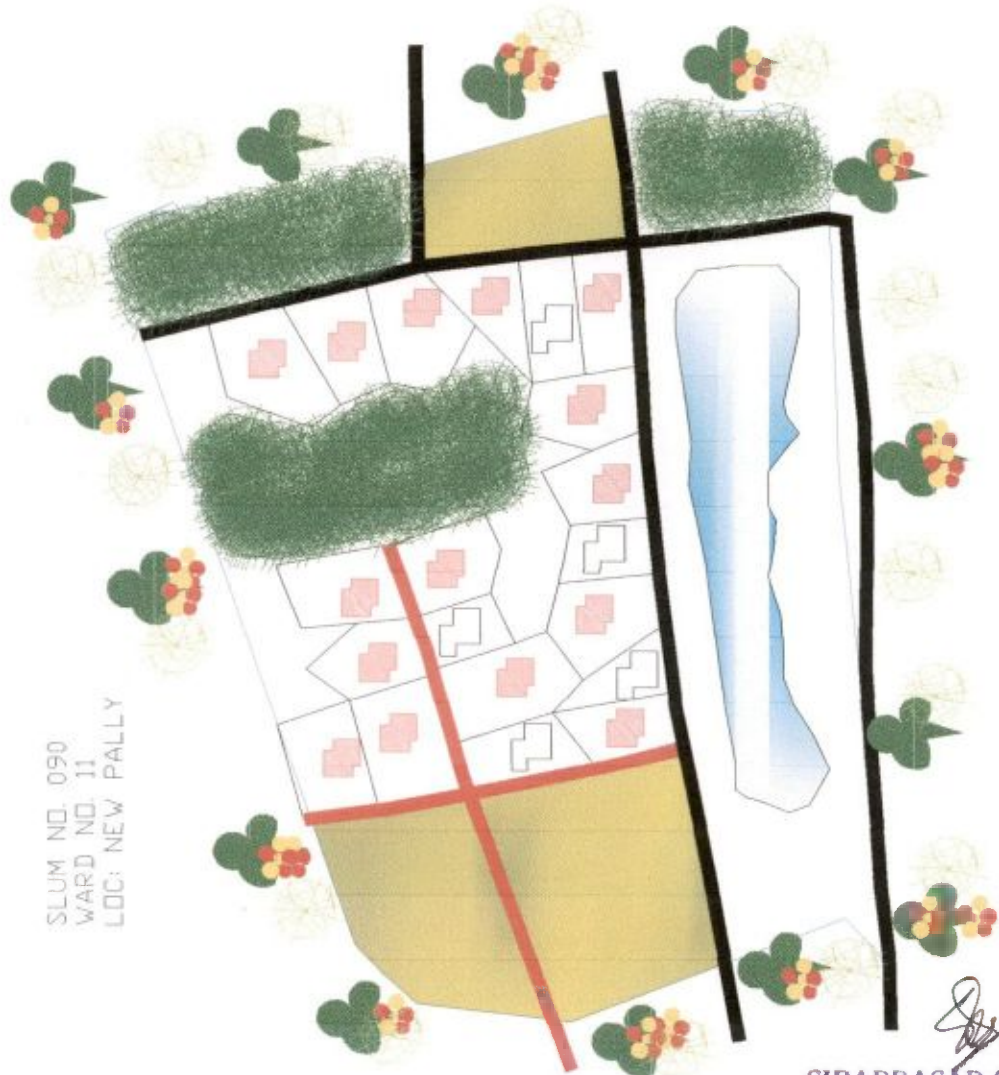
SIBAPRASAD GUHA
 Sub Assistant Engineer
 Ashokenagar-Kalyangarh Municipality

Prabodh Sarkar
 Chairman
 Ashokenagar-Kalyangarh Municipality

ASHOKNAGAR-KALYANGARH MUNICIPALITY

Slum no.	090	SL No.	Slum Area	0.010
Name	NEW PALLY			
Total number of Dwelling unit:	20	Population	80	
Word No.	11			

Components	Area (Sq-m)	Percentage
Built-up-area	3930	6.25%
Road	1218	12.18%
Green Spaces	3919	39.19%
Water Bodies	1100	11.00%
Open Space	960	9.60%



SLUM NO. 090
WARD NO. 11
LOC: NEW PALLY

Components	Quality	
	Existing	Propose
Houses	 20	 15
Drain	 125	 280
CC Road	 165	 340
B T Road	 200	 1080
Comm. Center	 0	 0


SIBAPRASAD GUHA
Sub Assistant Engineer
Ashokenagar-Kalyangarh Municipality



NAME OF THE SLUM : NEW PALLY
 SLUM NO. : 091
 WARD NO. : 13



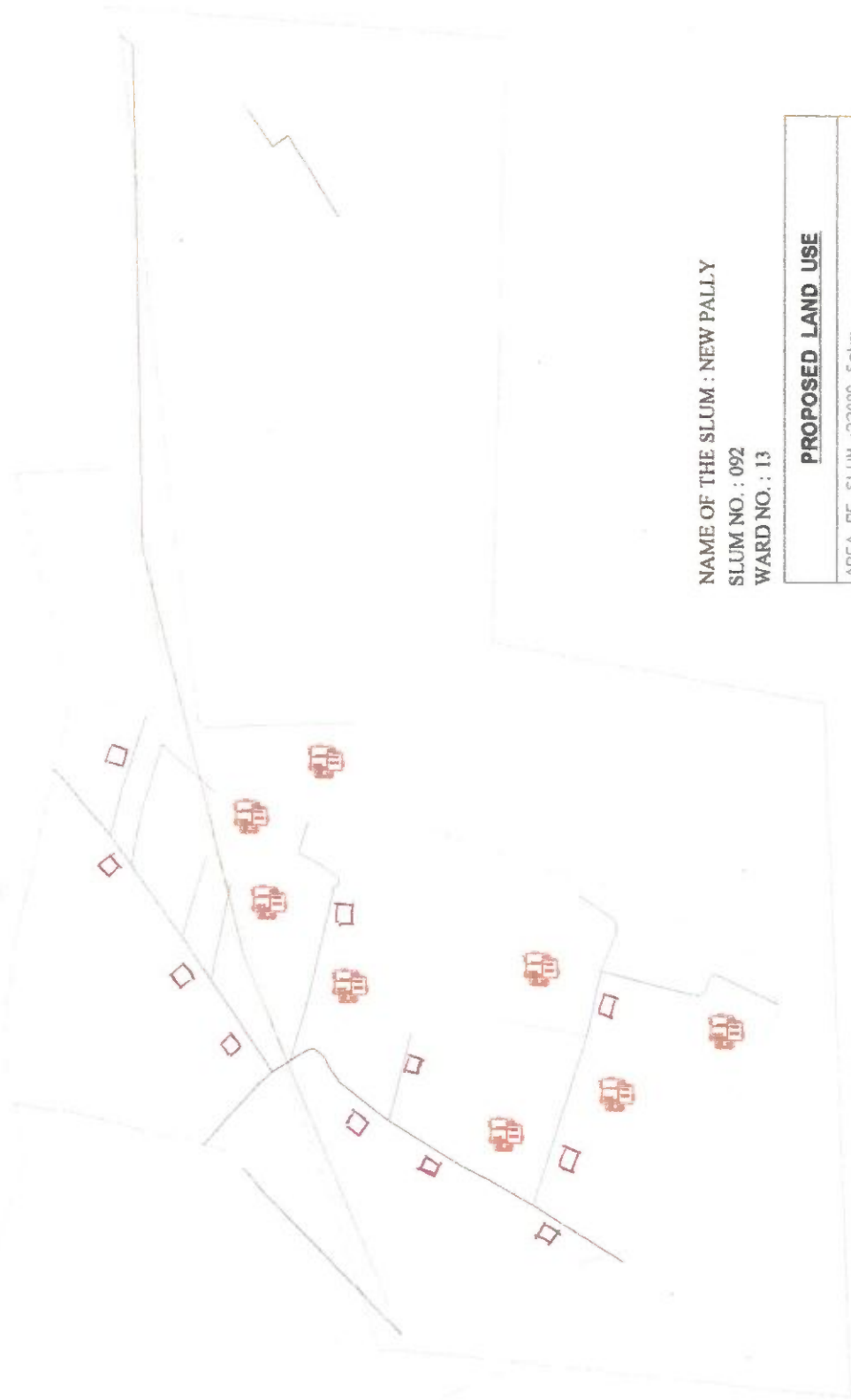
PROPOSED LAND USE			
AREA OF SLUM :1001000 Sqm			
TOTAL NO OF HOUSEHOLD :53			
CLIENT :ASHOKENAGAR-KALYANGARH MUNICIPALITY			
LEGEND			
ITEMS	EXISTING	PROPOSED	
	SYMBOL	SYMBOL	QTY
DWELLINGHOUSE(NOS)	PLOT		18
BLACK TOPPED ROAD (M)			1477
CONCRETE ROAD (M)			1206
DRAINAGE(M)			20
PIPELINE(M)			85

SIBAPRASAD GUHA
 Sub Assistant Engineer
 Ashokenagar-Kalyangarh Municipality

Prabodh Sarkar
 Chairman
 Ashokenagar-Kalyangarh Municipality

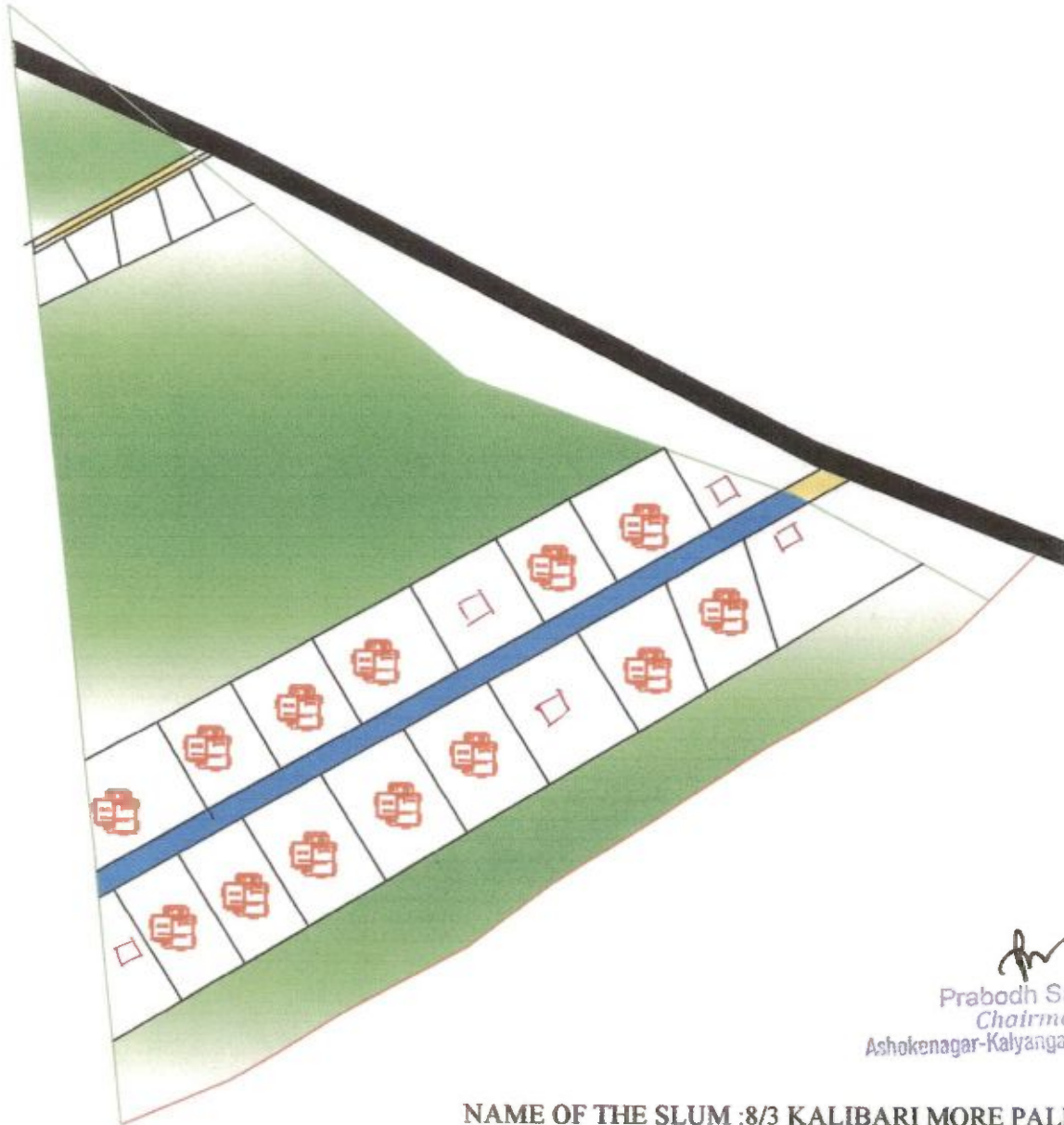
NAME OF THE SLUM : NEW PALLY
 SLUM NO. : 092
 WARD NO. : 13

PROPOSED LAND USE				
AREA OF SLUM : 33000 Sqm				
TOTAL NO OF HOUSEHOLD : 53				
CLIENT : ASHOKNAGAR-KALYANGARH MUNICIPALITY				
LEGEND				
ITEMS	EXISTING		PROPOSED	
	SYMBOL	SYMBOL	SYMBOL	QTY
DWELLINGHOUSE(NOS)				18
BLACK TOPPED ROAD (M.)				1475
CONCRETE ROAD (M)				1208
DRAINAGE(M.)				20
PIPELINE(M.)				85



SIBAPRASAD GUHA
 Sub Assistant Engineer
 Ashokenagar-Kalyangarh Municipality

Prabodh Sarkar
 Chairman
 Ashokenagar-Kalyangarh Municipality













 Prabodh Sarkar
 Chairman
 Ashokenagar-Kalyangarh Municipality

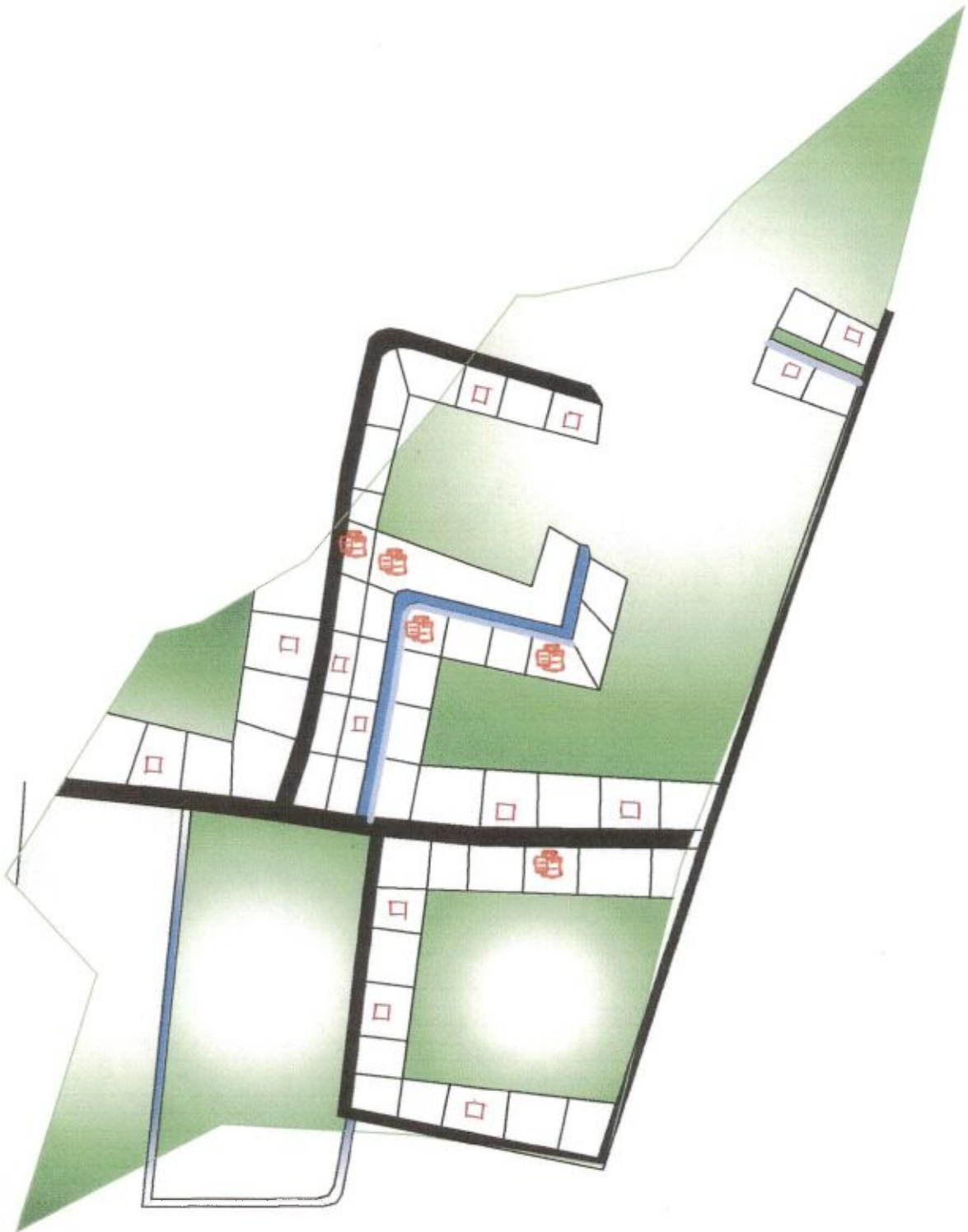
NAME OF THE SLUM : 8/3 KALIBARI MORE PALLY
 SLUM NO. : 093
 WARD NO. : 14

N




SIBAPRASAD GUHA
 Sub Assistant Engineer
 Ashokenagar-Kalyangarh Municipality

PROPOSED LAND USE			
AREA OF SLUM : 5000 Sqkm			
TOTAL NO OF HOUSEHOLD : 107			
CLIENT : ASHOKENAGAR-KALYANGARH MUNICIPALITY			
LEGEND			
ITEMS	EXISTING	PROPOSED	
	SYMBOL	SYMBOL	QTY
DWELLINGHOUSE(NOS)	PLOT		18
BLACK TOPPED ROAD (M.)			1775
CONCRETE ROAD (M)			1300
DRAINAGE(M.)			30
PIPELINE(M.)			145



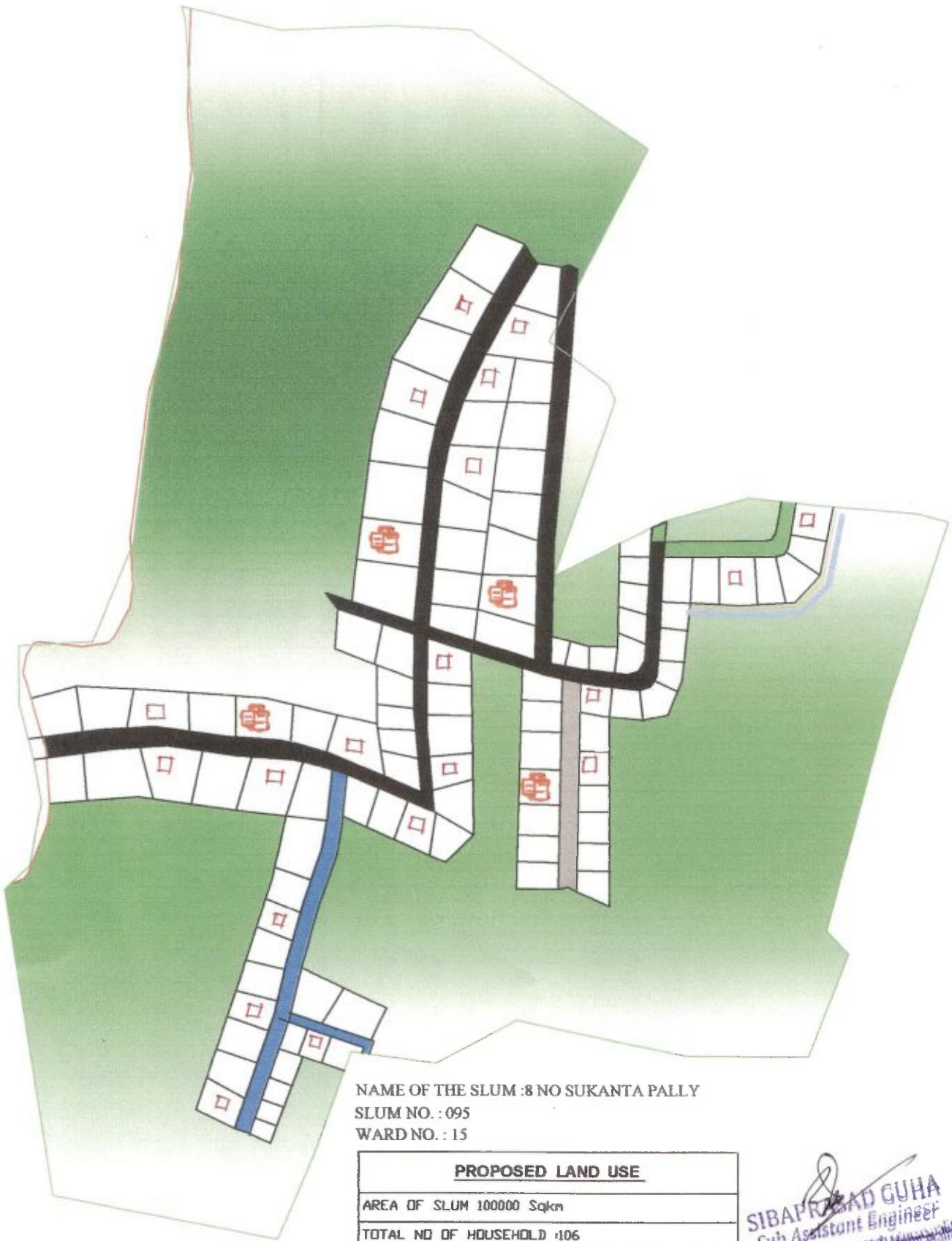
NAME OF THE SLUM :NLC
 SLUM NO. : 094
 WARD NO. : 15



PROPOSED LAND USE			
AREA OF SLUM 66000 Sqm			
TOTAL NO OF HOUSEHOLD 127			
CLIENT : ASHOKENAGAR-KALYANGARH MUNICIPALITY			
LEGEND			
ITEMS	EXISTING	PROPOSED	
	SYMBOL	SYMBOL	QTY
DWELLINGHOUSE(NOS)	PLOT		15
BLACK TOPPED ROAD (M)			1255
CONCRETE ROAD (M)			1100
DRAINAGE(M.)			10
PIPELINE(M.)			45

SIBAPRASAD GUHA
 Sub Assistant Engineer
 Ashokenagar-Kalyangarh Municipality

Prabodh Sarkar
 Chairman
 Ashokenagar-Kalyangarh Municipality



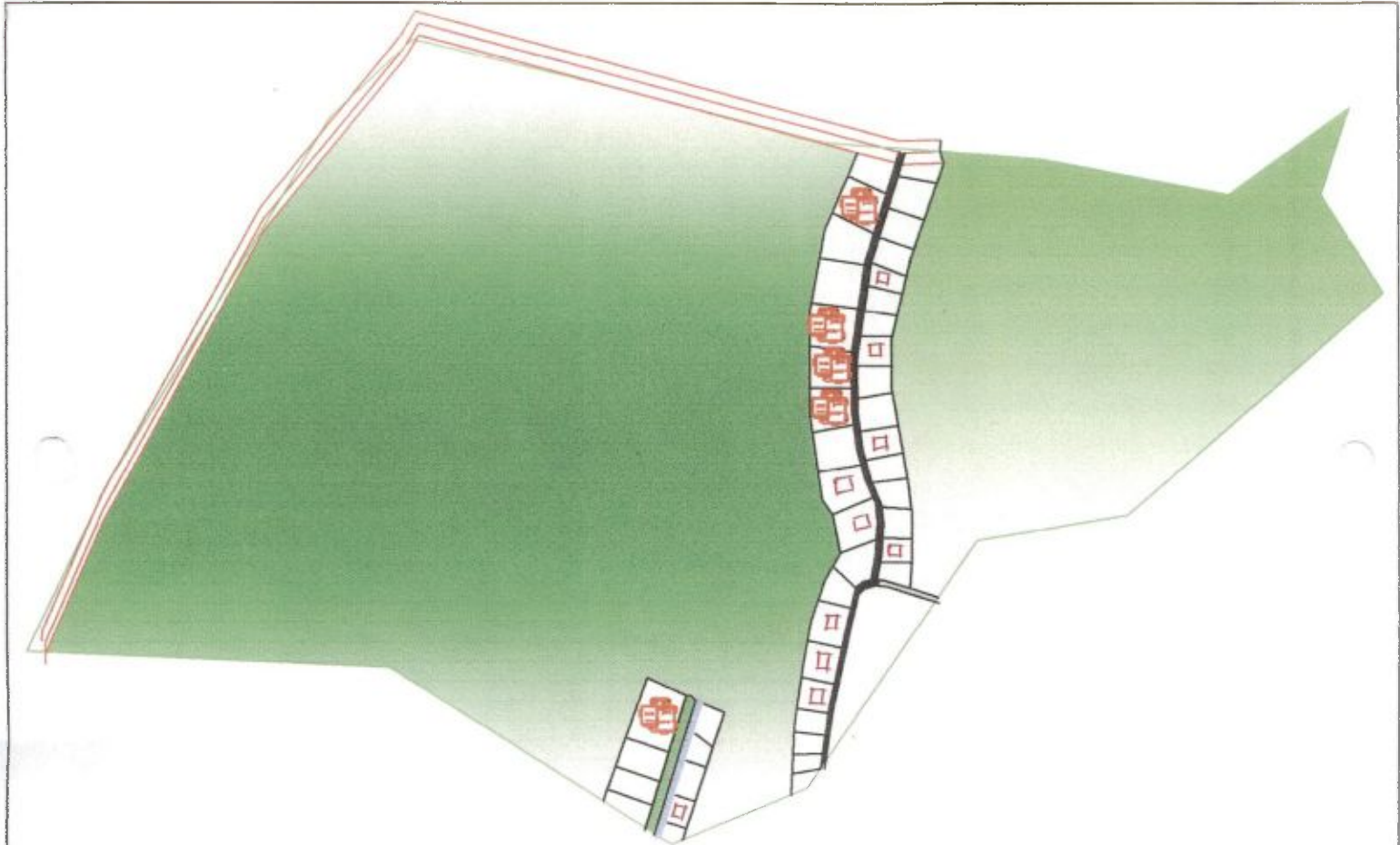
NAME OF THE SLUM : 8 NO SUKANTA PALLY
 SLUM NO. : 095
 WARD NO. : 15

PROPOSED LAND USE			
AREA OF SLUM 100000 Sqm			
TOTAL NO OF HOUSEHOLD :106			
CLIENT :ASHOKENAGAR-KALYANGARH MUNICIPALITY			
LEGEND			
ITEMS	EXISTING	PROPOSED	
	SYMBOL	SYMBOL	QTY
DWELLINGHOUSE(NOS)	PLOT		24
BLACK TOPPED ROAD (M)			2251
CONCRETE ROAD (M)			1152
DRAINAGE(M)			15
PIPELINE(M)			25

SIBAPRAKASH GUHA
 Sub Assistant Engineer
 Ashokenagar-Kalyangarh Municipality



Prabodh Sarkar
 Chairman
 Ashokenagar-Kalyangarh Municipality




NAME OF THE SLUM :BAIGACHI PURBA PARA
 SLUM NO. : 096
 WARD NO. : 15



PROPOSED LAND USE			
AREA OF SLUM 33000 Sq.m			
TOTAL NO OF HOUSEHOLD :65			
CLIENT :ASHOKENAGAR-KALYANGARH MUNICIPALITY			
LEGEND			
ITEMS	EXISTING	PROPOSED	
	SYMBOL	SYMBOL	QTY
DWELLINGHOUSE(NOS)	PLOT		15
BLACK TOPPED ROAD (M.)			2251
CONCRETE ROAD (M)			1120
DRAINAGE(M.)			12
PIPELINE(M.)			50

Sibaprasad Guha
SIBAPRASAD GUHA
 Sub Assistant Engineer
 Ashokenagar-Kalyangarh Municipality

Prabodh Sarkar
Prabodh Sarkar
 Chairman
 Ashokenagar-Kalyangarh Municipality



NAME OF THE SLIDE RAIGACHI UTTAR PARA
 SHEET NO. 487
 WARD NO. 13


SIBAPRASAD GUHA
 Sub Assistant Engineer

PROPOSED LAND USE			
AREA OF SLIDE 2500 Sqm			
TOTAL NO OF HOUSEHOLDS 405			
CLIENT ASHOKNAGAR-KALYANGARH MUNICIPALITY			
LEGEND			
ITEMS	EXISTING	PROPOSED	QTY
RESIDENTIAL	Blue	Red	10
ROADS	Black	Black	100
OPEN SPACE	Green	Green	100
WATERBODIES	Blue	Blue	10
UTILITIES	Red	Red	10



[Handwritten Signature]

[Handwritten Signature]
Prabodh Sarkar
 Chairman
 Ashokenagar-Kalyangarh Municipality



NAME OF THE SLUM : ADARSHA PALLY EAST PART
 SLUM NO. : 098
 WARD NO. : 15

N




PROPOSED LAND USE	
AREA OF SLUM	6000 Sqkm
TOTAL NO OF HOUSEHOLD	:83
CLIENT	:ASHOKENAGAR-KALYANGARH MUNICIPALITY

LEGEND			
ITEMS	EXISTING	PROPOSED	
	SYMBOL	SYMBOL	QTY
DWELLINGHOUSE(NOS)	PLOT		14
BLACK TOPPED ROAD (M)			1252
CONCRETE ROAD (M)			151
DRAINAGE(M)			15
PIPELINE(M)			25

SIBAPRABAD GUHA
 Sub Assistant Engineer
 Ashokenagar-Kalyangarh Municipality

Prabodh Garkar
 Chairman
 Ashokenagar-Kalyangarh Municipality



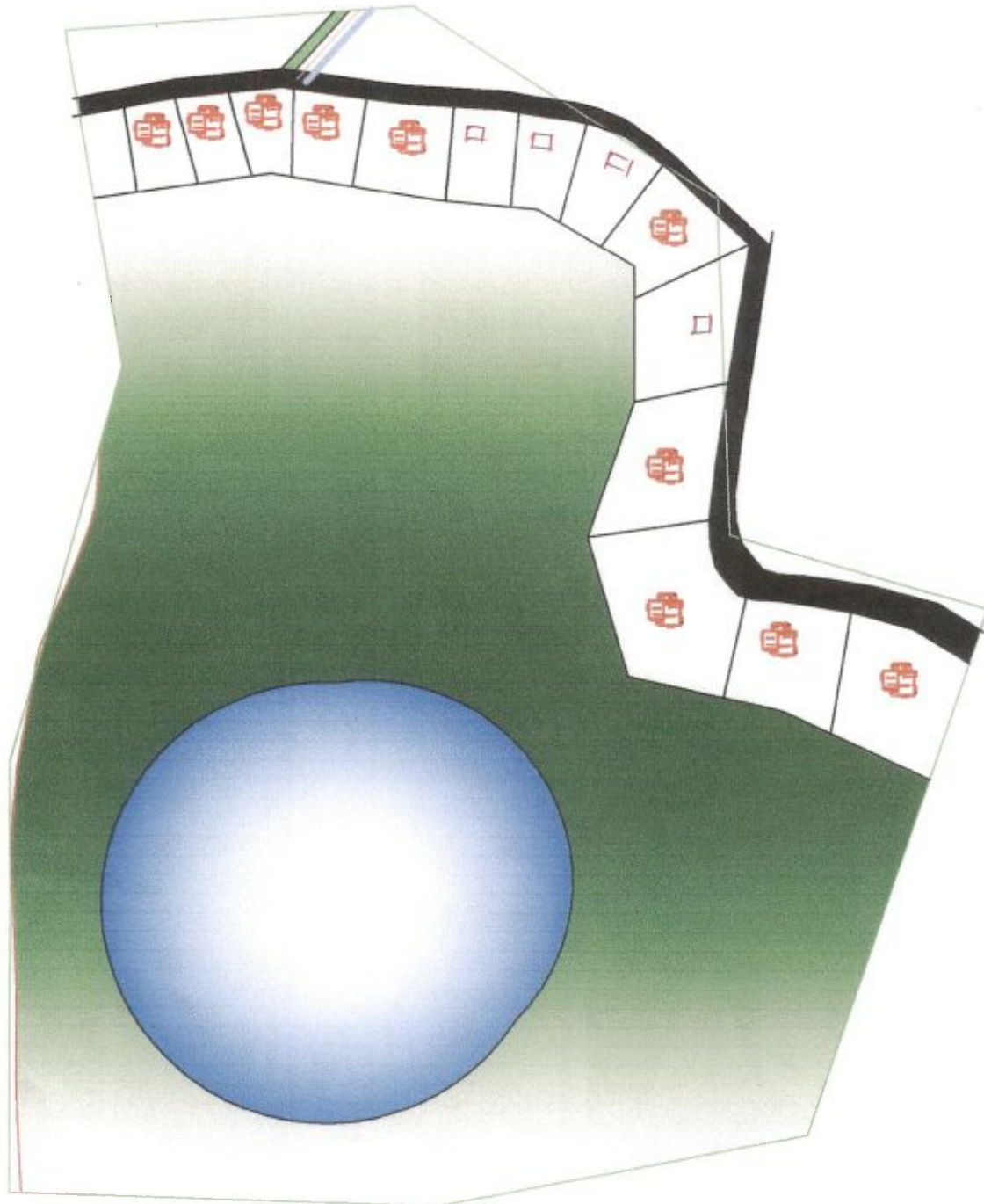
NAME OF THE SLUM :SUKANTA PALLY
 SLUM NO. : 099
 WARD NO. : 15



PROPOSED LAND USE			
AREA OF SLUM 8000 Sqkm			
TOTAL NO OF HOUSEHOLD 121			
CLIENT :ASHOKENAGAR-KALYANGARH MUNICIPALITY			
LEGEND			
ITEMS	EXISTING	PROPOSED	
	SYMBOL	SYMBOL	QTY
DWELLINGHOUSE(NOS)	PLOT		14
BLACK TOPPED ROAD (M.)			1251
CONCRETE ROAD (M)			1152
DRAINAGE(M.)			15
PIPELINE(M.)			25

SIBAPRASAD GUHA
 Sub Assistant Engineer
 Ashokenagar-Kalyangarh Municipality

Prabodh Sarkar
 Chairman
 Ashokenagar-Kalyangarh Municipality



NAME OF THE SLUM :PADMAPUKUR PALLY
 SLUM NO. : 100
 WARD NO. : 16

PROPOSED LAND USE			
AREA OF SLUM 66000 Sqkm			
TOTAL NO OF HOUSEHOLD 152			
CLIENT :ASHOKENAGAR-KALYANGARH MUNICIPALITY			
LEGEND			
ITEMS	EXISTING	PROPOSED	
	SYMBOL	SYMBOL	QTY
DWELLINGHOUSE(NOS)	PLOT		18
BLACK TOPPED ROAD (M.)			2551
CONCRETE ROAD (M)			1257
DRAINAGE(M.)			25
PIPELINE(M.)			110

SIBAPRASAD GUHA
 Sub Assistant Engineer
 Ashokenagar-Kalyangarh Municipality



Prabodh Sarkar
 Chairman
 Ashokenagar-Kalyangarh Municipality



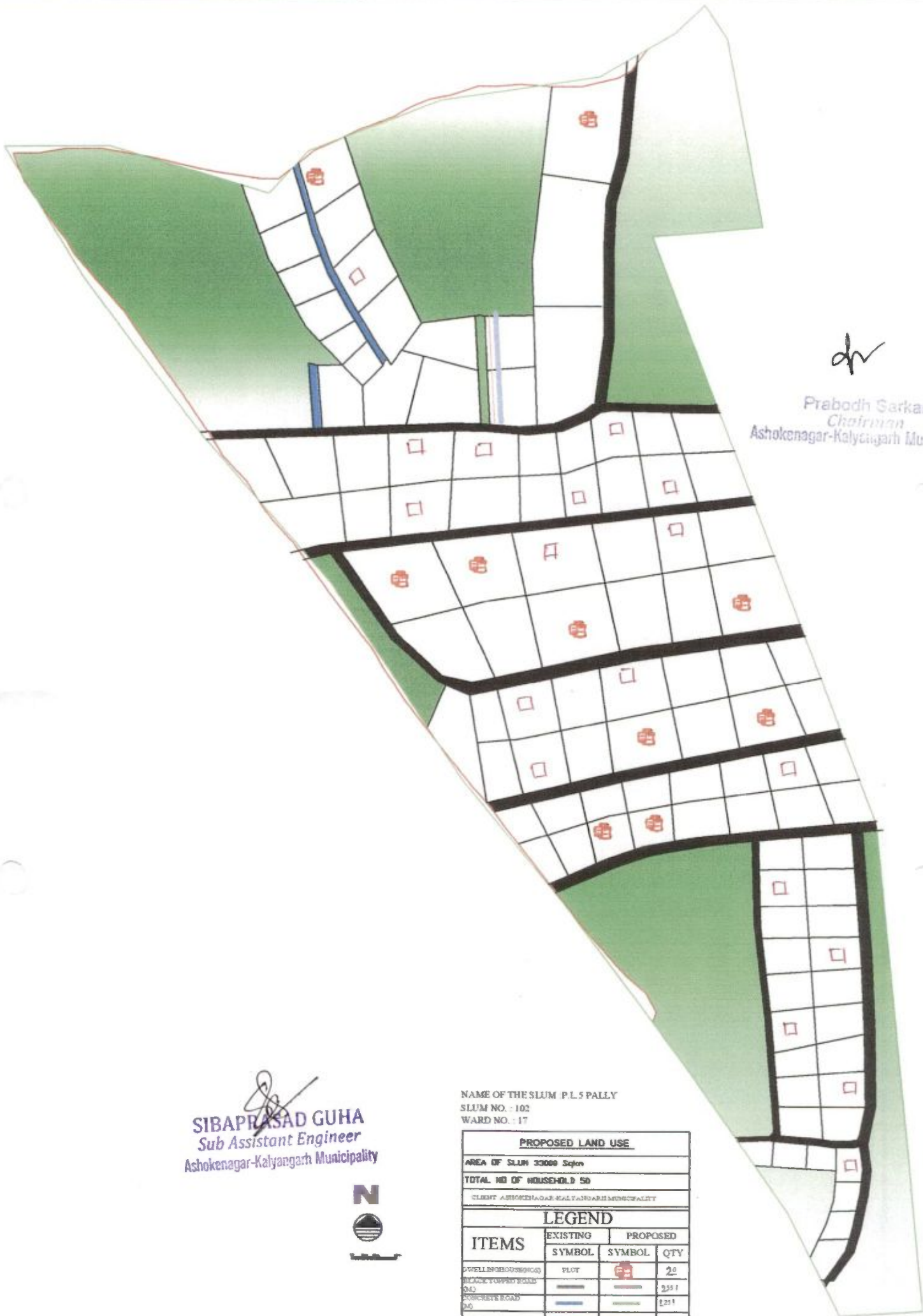
NAME OF THE SLUM :SANT MANDIR PALLY
 SLUM NO. : 101
 WARD NO. : 16



PROPOSED LAND USE			
AREA OF SLUM 66000 Sqkm			
TOTAL NO OF HOUSEHOLD 196			
CLIENT :ASHOKENAGAR-KALYANGARI MUNICIPALITY			
LEGEND			
ITEMS	EXISTING	PROPOSED	
	SYMBOL	SYMBOL	QTY
DWELLINGHOUSE(NOS)	PLOT		70
BLACK TOPPED ROAD (M)			2550
CONCRETE ROAD (M)			2250
DRAINAGE(M)			25
PIPELINE(M)			110

SIBAPRASAD GUHA
 Sub Assistant Engineer
 Ashokenagar-Kalyangari Municipality

Prabodh Sarkar
 Chairman
 Ashokenagar-Kalyangari Municipality



dh

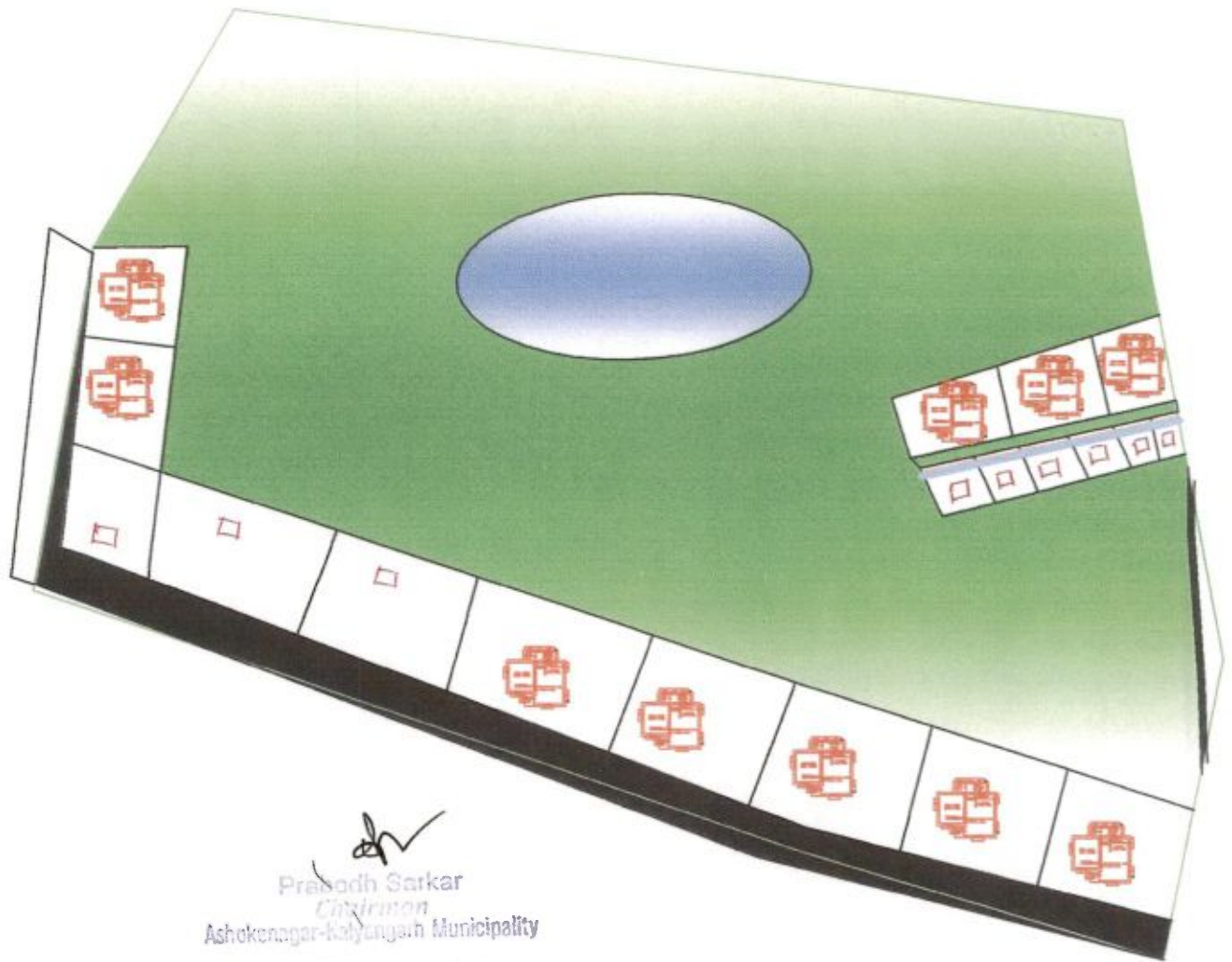
Prabodh Sarkar
Chairman
Ashokenagar-Kalyangarh Municipality

SIBAPRASAD GUHA
Sub Assistant Engineer
Ashokenagar-Kalyangarh Municipality



NAME OF THE SLUM P.L.S PALLY
SLUM NO. : 102
WARD NO. : 17

PROPOSED LAND USE			
AREA OF SLUM 30000 Sqm			
TOTAL NO OF HOUSEHOLD 50			
CLIENT ASHOKENAGAR-KALYANGARH MUNICIPALITY			
LEGEND			
ITEMS	EXISTING	PROPOSED	
	SYMBOL	SYMBOL	QTY
WELLINGHOUSE(S)	PLOT		20
BRICK TYPED ROAD (1.5)			250
CONCRETE ROAD (3.0)			225
TPA (WATER)			75
PIPELINE(S)			150



NAME OF THE SLUM : PARUIPARA (SHERPUR)
 SLUM NO. : 103
 WARD NO. : 18

PROPOSED LAND USE

AREA OF SLUM 3000 Sqkm

TOTAL NO OF HOUSEHOLD 184

CLIENT : ASHOKENAGAR-KALYANGARH MUNICIPALITY

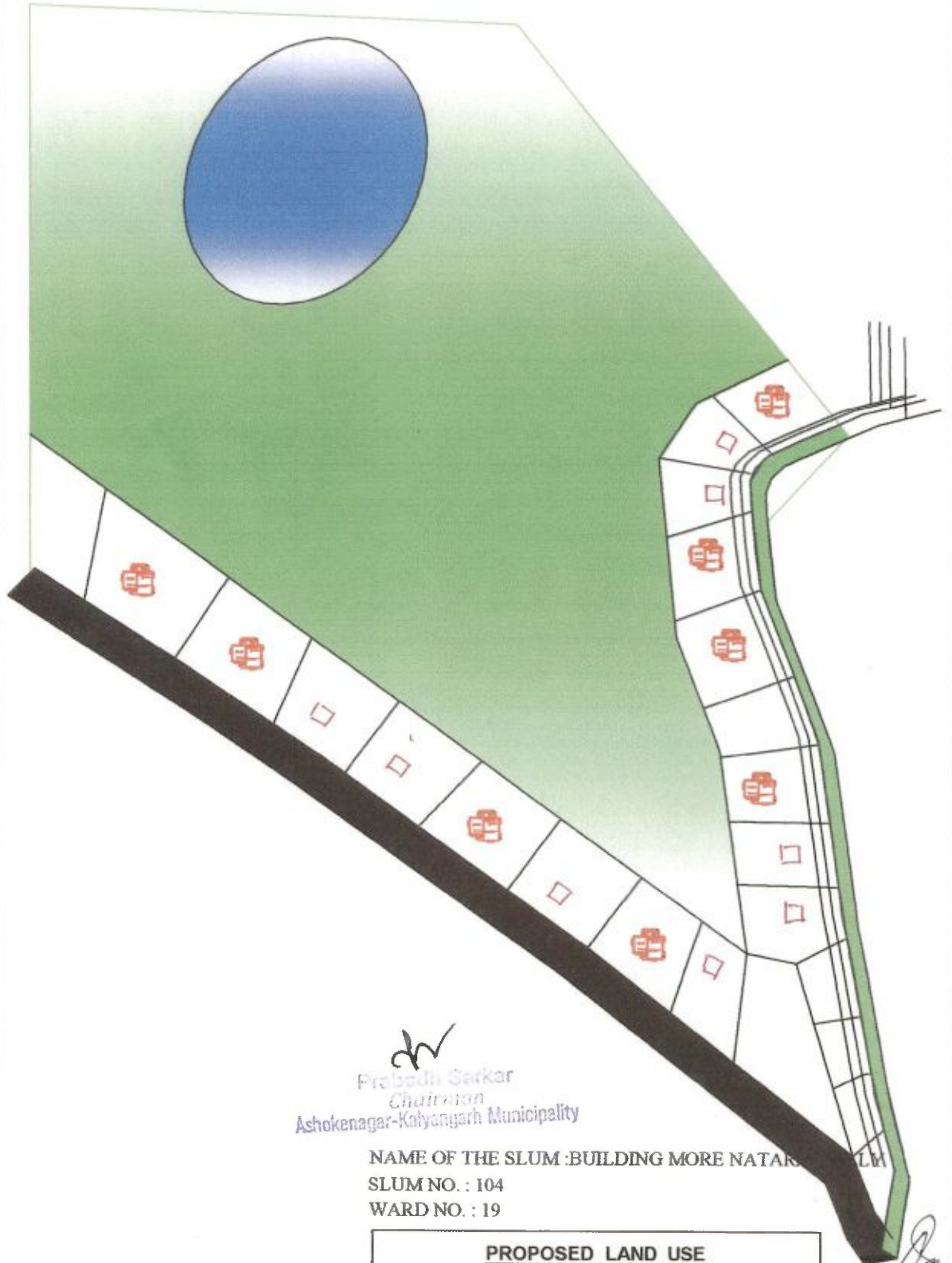
SIBAPRASAD GUHA
Sub Assistant Engineer
Ashokenagar-Kalyangarh Municipality


LEGEND

ITEMS	EXISTING	PROPOSED	
	SYMBOL	SYMBOL	QTY
DWELLINGHOUSE(NOS)	PLOT		18
BLACK TOPPED ROAD (M.)			2771
CONCRETE ROAD (M)			2331
DRAINAGE(M.)			33
PIPELINE(M.)			150

N
















 Prabodh Sarkar
 Chairman
 Ashokenagar-Kalyangarh Municipality

NAME OF THE SLUM : BUILDING MORE NATAR
 SLUM NO. : 104
 WARD NO. : 19


 Sibaprasad Guha
 Sub Assistant Engineer
 Ashokenagar-Kalyangarh Municipality



PROPOSED LAND USE			
AREA OF SLUM 17000 Sqkm			
TOTAL NO OF HOUSEHOLD 21			
CLIENT : ASHOKENAGAR-KALYANGARH MUNICIPALITY			
LEGEND			
ITEMS	EXISTING	PROPOSED	
	SYMBOL	SYMBOL	QTY
DWELLINGHOUSE(NOS)	PLOT		18
BLACK TOPPED ROAD (M)			2501
CONCRETE ROAD (M)			2200
DRAINAGE(M)			20
PIPELINE(M)			80



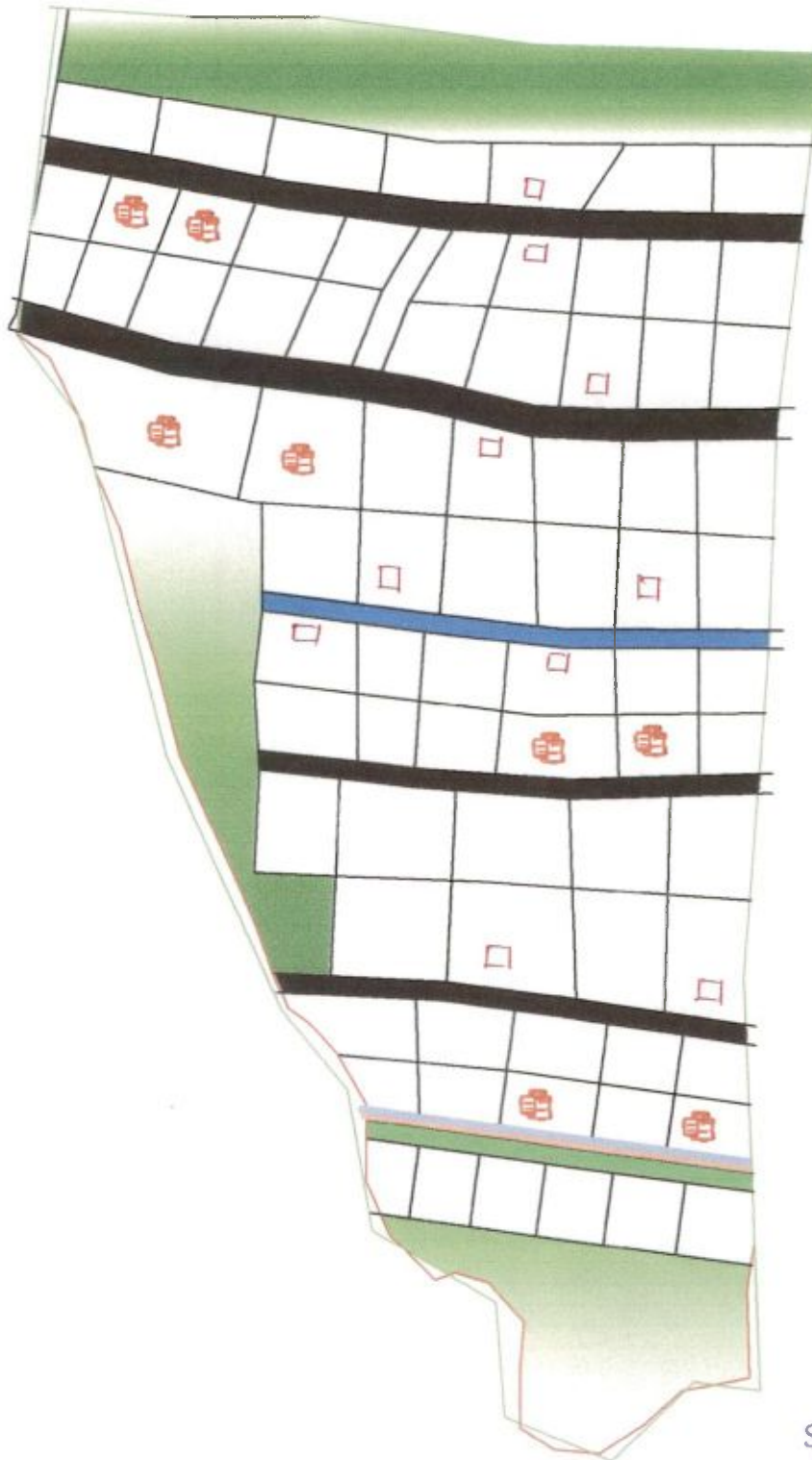
NAME OF THE SLUM : MANIKNAGAR
 SLUM NO. : 105
 WARD NO. : 19

PROPOSED LAND USE			
AREA OF SLUM (sqm) Sajin			
TOTAL NO OF HOUSEHOLD (01)			
CLIENT: ASHOKENAGAR-KALYANGARH MUNICIPALITY			
LEGEND			
ITEMS	SEMI PUCCA		KUCHHA
	SYMBOL	SYMBOL	QTY
DWELLING (HOUSE)			18
BLACK TOPPED ROAD (M)			750
CONCRETE ROAD (M)			200
DRAINAGE (M)			20
PIPE DRAIN (M)			85



SIBAPRASAD GUHA
 Sub Assistant Engineer
 Ashokenagar-Kalyangarh Municipality

Prabodh Sarkar
 Chairman
 Ashokenagar-Kalyangarh Municipality



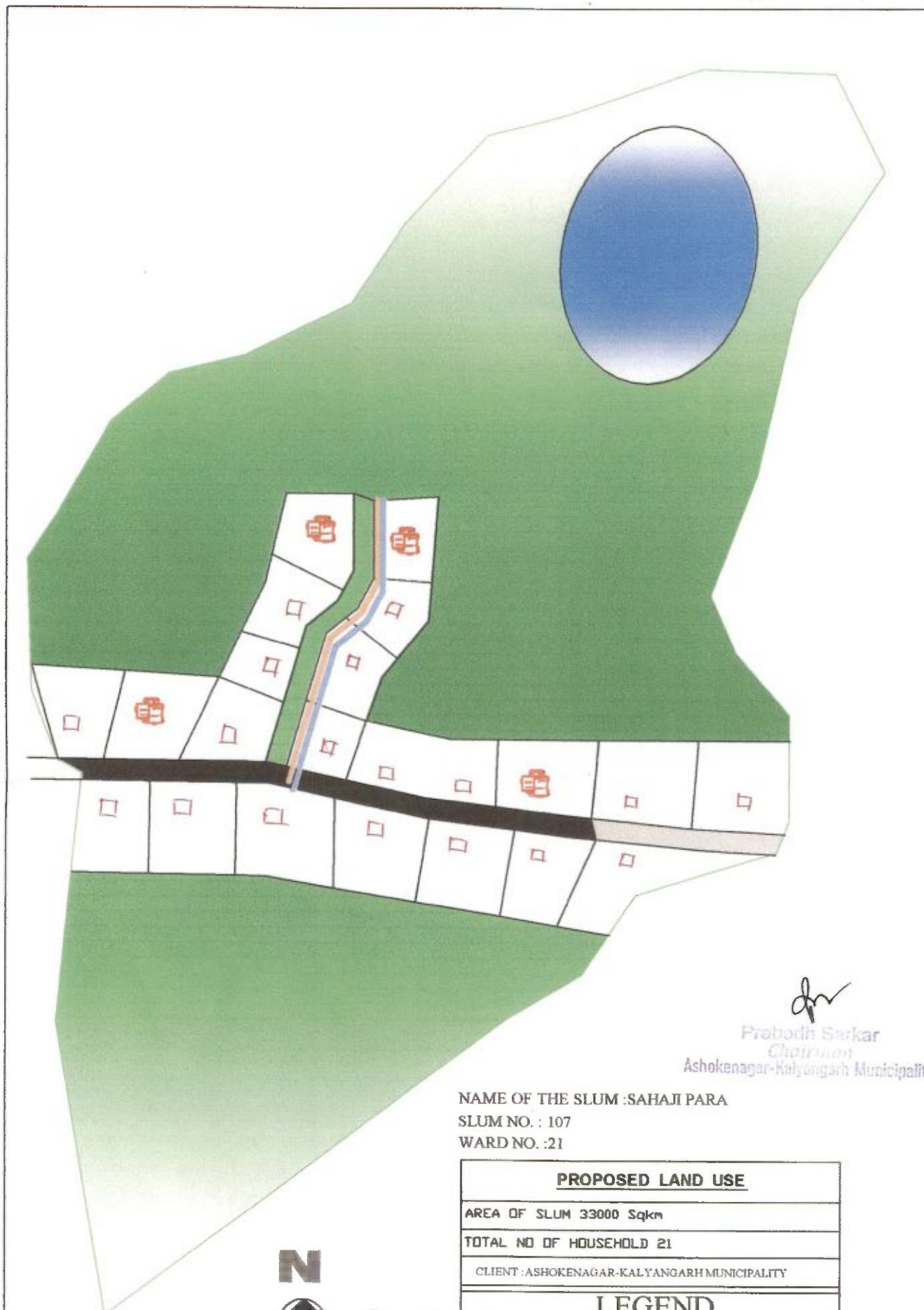
NAME OF THE SLUM :PURBA DAS PALLY
 SLUM NO. : 106
 WARD NO. : 20

SIBAPRASAD GUHA
 Sub Assistant Engineer
 Ashokenagar-Kalyangarh Municipality



PROPOSED LAND USE			
AREA OF SLUM 17000 Sqm			
TOTAL NO OF HOUSEHOLD 21			
CLIENT ASHOKENAGAR-KALYANGARH MUNICIPALITY			
LEGEND			
ITEMS	EXISTING	PROPOSED	
	SYMBOL	SYMBOL	QTY
DWELLINGHOUSE(S)	PLOT		20
BLACK TOPPED ROAD (M.)			1125
CONCRETE ROAD (M)			1500
DRAINAGE(M)			50
PIPELINE(M)			215

Prabon Serkar
 Chairman
 Ashokenagar-Kalyangarh Municipality



Pr

Prabodh Sarkar
Chairman
Ashokenagar-Kalyangarh Municipality

NAME OF THE SLUM : SAHAJI PARA
SLUM NO. : 107
WARD NO. : 21

PROPOSED LAND USE			
AREA OF SLUM 33000 Sqkm			
TOTAL NO OF HOUSEHOLD 21			
CLIENT : ASHOKENAGAR-KALYANGARH MUNICIPALITY			
LEGEND			
ITEMS	EXISTING	PROPOSED	
	SYMBOL	SYMBOL	QTY
SELLINGHOUSE(NOS)	PLOT		14
BLACK TOPPED ROAD (M)			1250
CONCRETE ROAD (M)			1150
DRAINAGE(M.)			15
PIPELINE(M.)			35

N



SIBAPRASAD GUHA
Asst. Engineer
Ashokenagar-Kalyangarh Municipality



NAME OF THE SLUM : REFUGEE PALLY
 SLUM NO. : 108
 WARD NO. : 21

PROPOSED LAND USE

AREA OF SLUM 133000 Sqm
 TOTAL NO OF HOUSEHOLD 176
 CLIENT : ASHOKENAGAR-KALYANGARH MUNICIPALITY

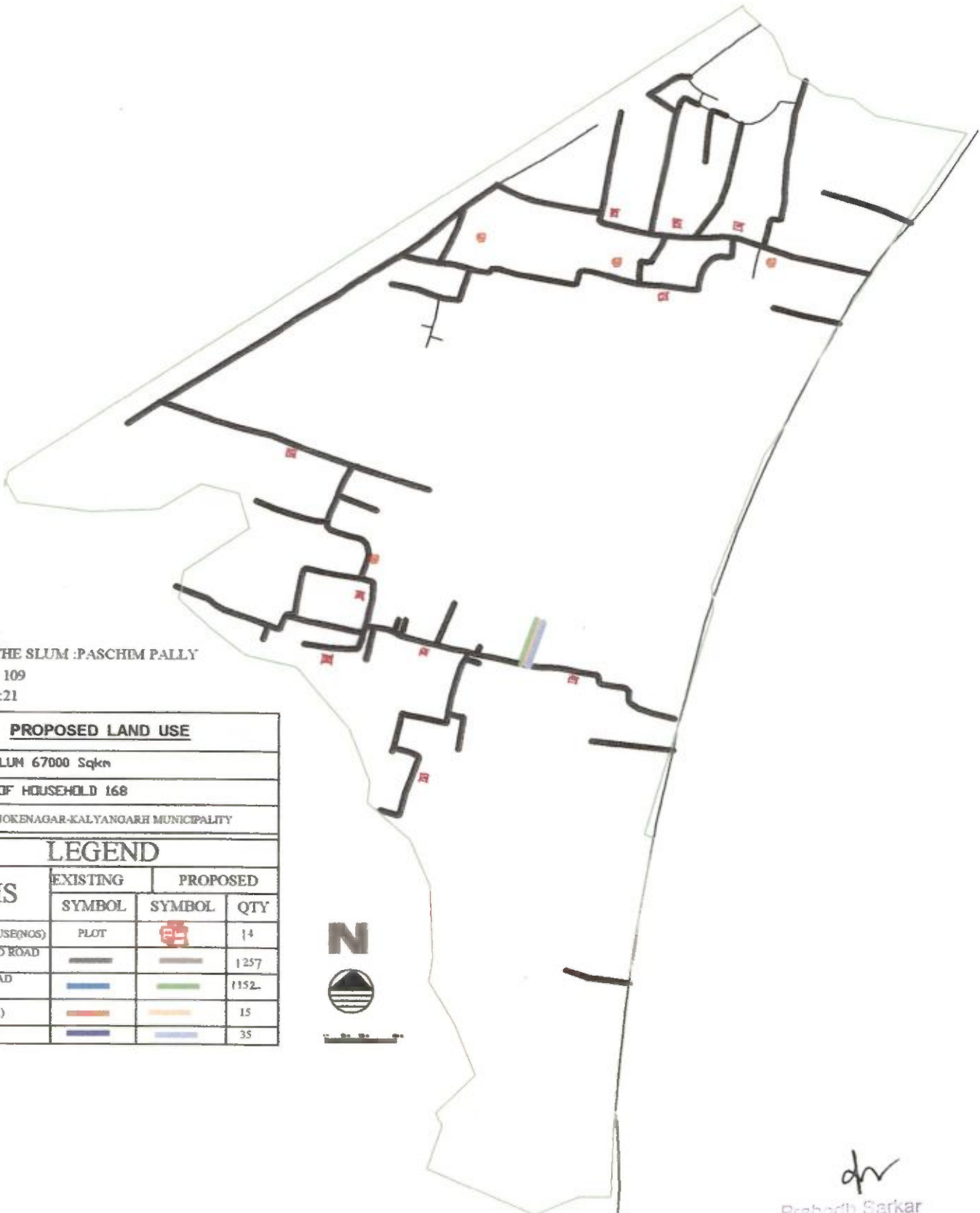
LEGEND

ITEMS	EXISTING	PROPOSED	
	SYMBOL	SYMBOL.	QTY
DWELLINGHOUSE(NOS)	PLOT		176
BLACK TOPPED ROAD (Sq.M.)			1151
CONCRETE ROAD (Sq.M)			15
DRAINAGE(M.)			35
PIPELINE(M.)			



SIBAPRASAD GUHA
 Sub Assistant Engineer
 Ashokenagar-Kalyangarh Municipality

Prabodh Sarkar
 Chairman
 Ashokenagar-Kalyangarh Municipality



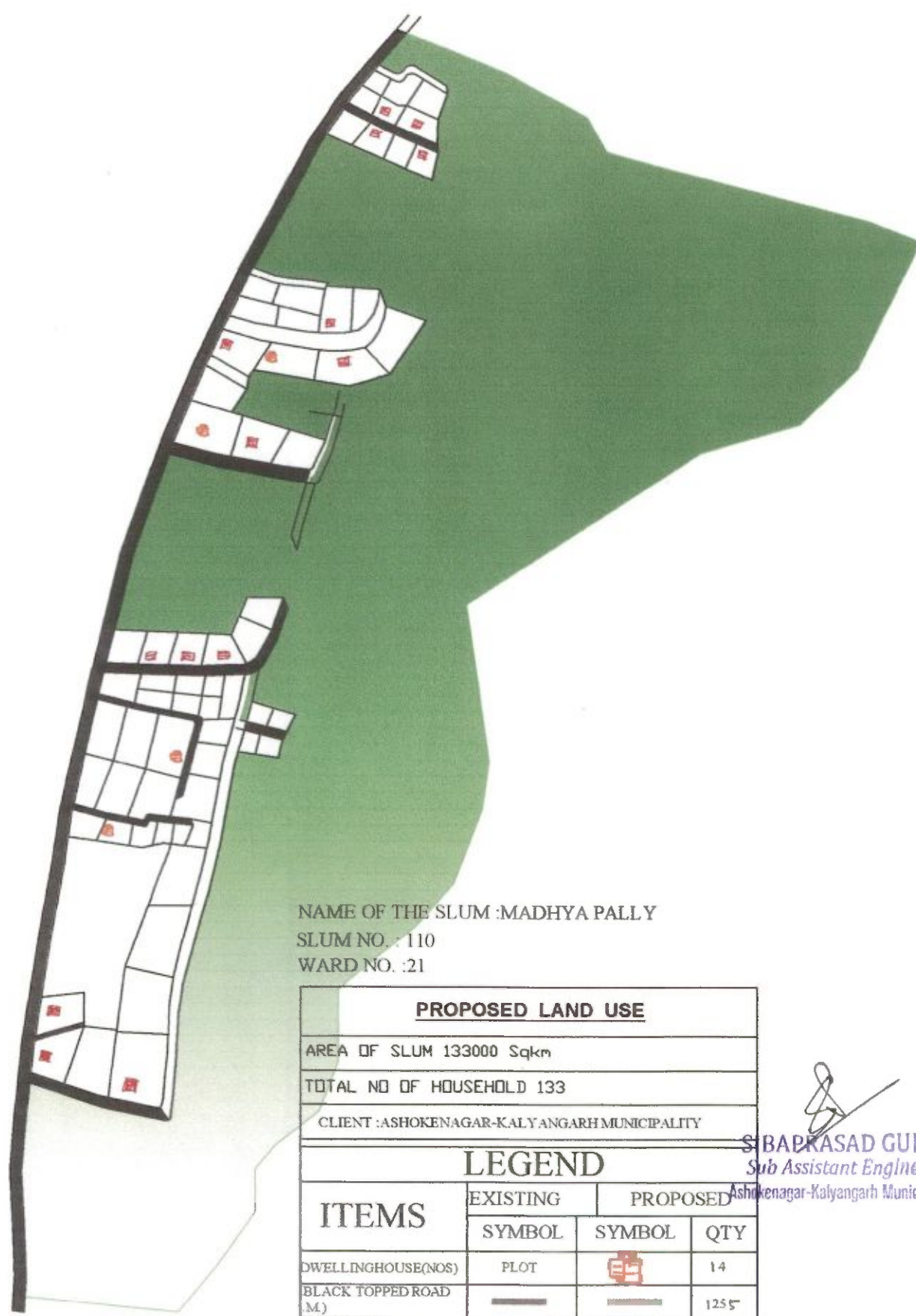
NAME OF THE SLUM :PASCHIM PALLY
 SLUM NO. : 109
 WARD NO. :21

PROPOSED LAND USE			
AREA OF SLUM 67000 Sqkm			
TOTAL NO OF HOUSEHOLD 168			
CLIENT -ASHOKENAGAR-KALYANGARH MUNICIPALITY			
LEGEND			
ITEMS	EXISTING	PROPOSED	
	SYMBOL	SYMBOL	QTY
DWELLINGHOUSE(NOS)	PLOT		14
BLACK TOPPED ROAD (M.)			1257
CONCRETE ROAD (M)			1152
DRAINAGE(M.)			15
PIPELINE(M.)			35



Sibaprasad Guha
SIBAPRASAD GUHA
 Sub Assistant Engineer
 Ashokenagar-Kalyangarh Municipality

Prabodh Sarkar
Prabodh Sarkar
 Chairman
 Ashokenagar-Kalyangarh Municipality



NAME OF THE SLUM :MADHYA PALLY
 SLUM NO. : 110
 WARD NO. :21

PROPOSED LAND USE			
AREA OF SLUM 133000 Sqkm			
TOTAL NO OF HOUSEHOLD 133			
CLIENT :ASHOKENAGAR-KALYANGARH MUNICIPALITY			
LEGEND			
ITEMS	EXISTING	PROPOSED	
	SYMBOL	SYMBOL	QTY
DWELLINGHOUSE(NOS)	PLOT		14
BLACK TOPPED ROAD (M)			1255
CONCRETE ROAD (M)			1158
DRAINAGE(M)			15
PIPELINE(M)			35

S. BABRASAD GUHA
 Sub Assistant Engineer
 Ashokenagar-Kalyangarh Municipality

Prebath Sarkar
 Chairman
 Ashokenagar-Kalyangarh Municipality



NAME OF THE SLUM : MANIKNAGAR PURBA PALLY
 SLUM NO. : 111
 WARD NO. : 21

PROPOSED LAND USE			
AREA OF SLUM 133000 Sqm			
TOTAL NO OF HOUSEHOLD 115			
CLIENT :ASHOKENAGAR-KALYANGARH MUNICIPALITY			
LEGEND			
ITEMS	EXISTING	PROPOSED	
	SYMBOL	SYMBOL	QTY
DWELLINGHOUSE(NOS)	PLOT		115
BLACK TOPPED ROAD (M)			2251
CONCRETE ROAD (M)			2150
DRAINAGE(M)			15
PIPELINE(M)			35



Sibaprasad Guha
 SIBAPRASAD GUHA
 Sub Assistant Engineer
 Ashokenagar-Kalyangarh Municipality

Prabodh Sarkar

Prabodh Sarkar
 Chairman
 Ashokenagar-Kalyangarh Municipality



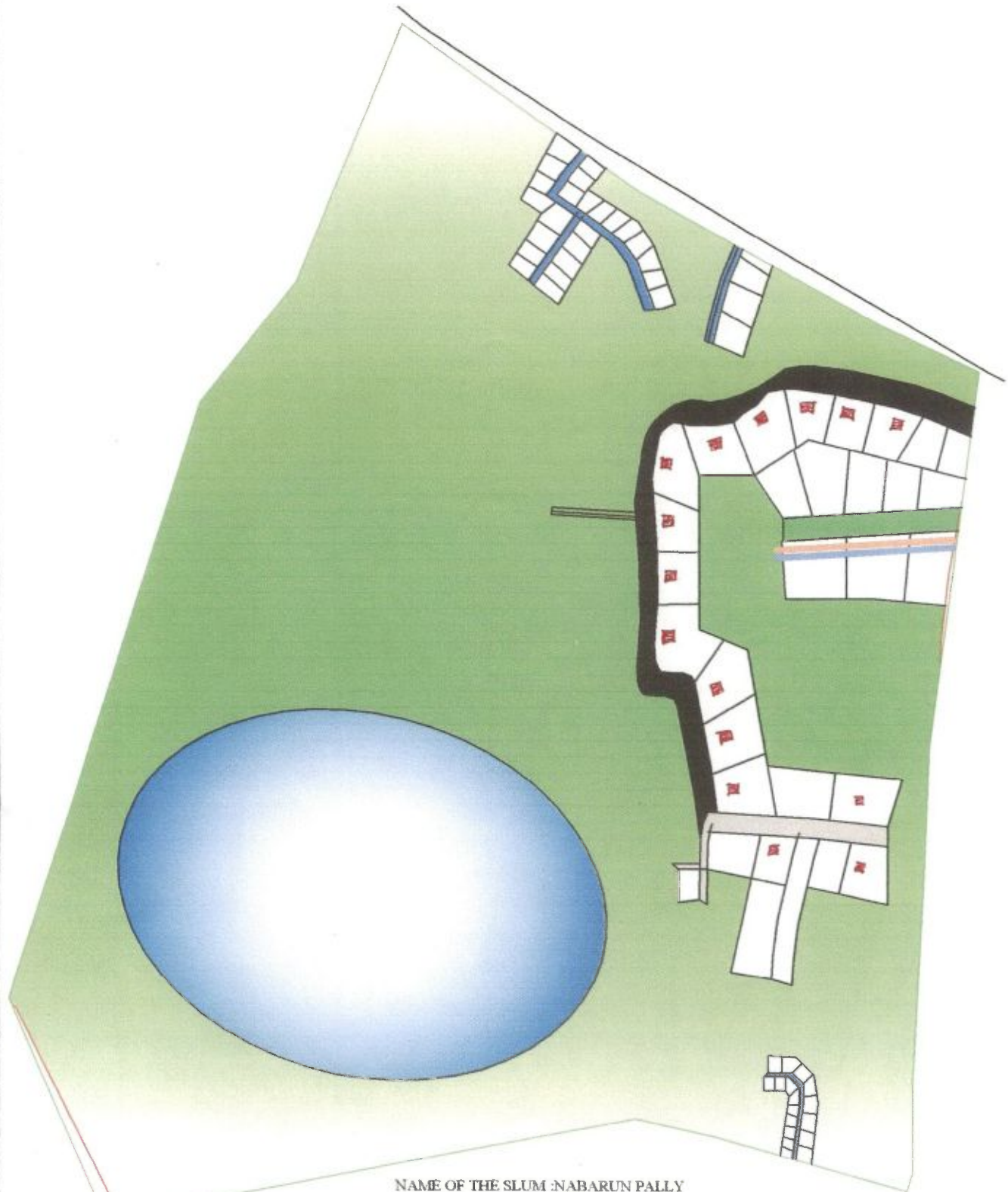
NAME OF THE SLUM :PASCHIM PALLY
 SLUM NO. : 112
 WARD NO. :21

PROPOSED LAND USE			
AREA OF SLUM 66000 Sqkm			
TOTAL NO OF HOUSEHOLD 168			
CLIENT :ASHOKENAGAR-KAL YANGARH MUNICIPALITY			
LEGEND			
ITEMS	EXISTING	PROPOSED	
	SYMBOL	SYMBOL	QTY
DWELLINGHOUSE(NOS)	PLOT		24
BLACK TOPPED ROAD (M.)			1251
CONCRETE ROAD (M)			151
DRAINAGE(M.)			15
PIPELINE(M.)			35

SIBAPRASAD GUHA
 Sub Assistant Engineer
 Ashokenagar-Kalyangarh Municipality



Prabodh Sarkar
 Chairman
 Ashokenagar-Kalyangarh Municipality



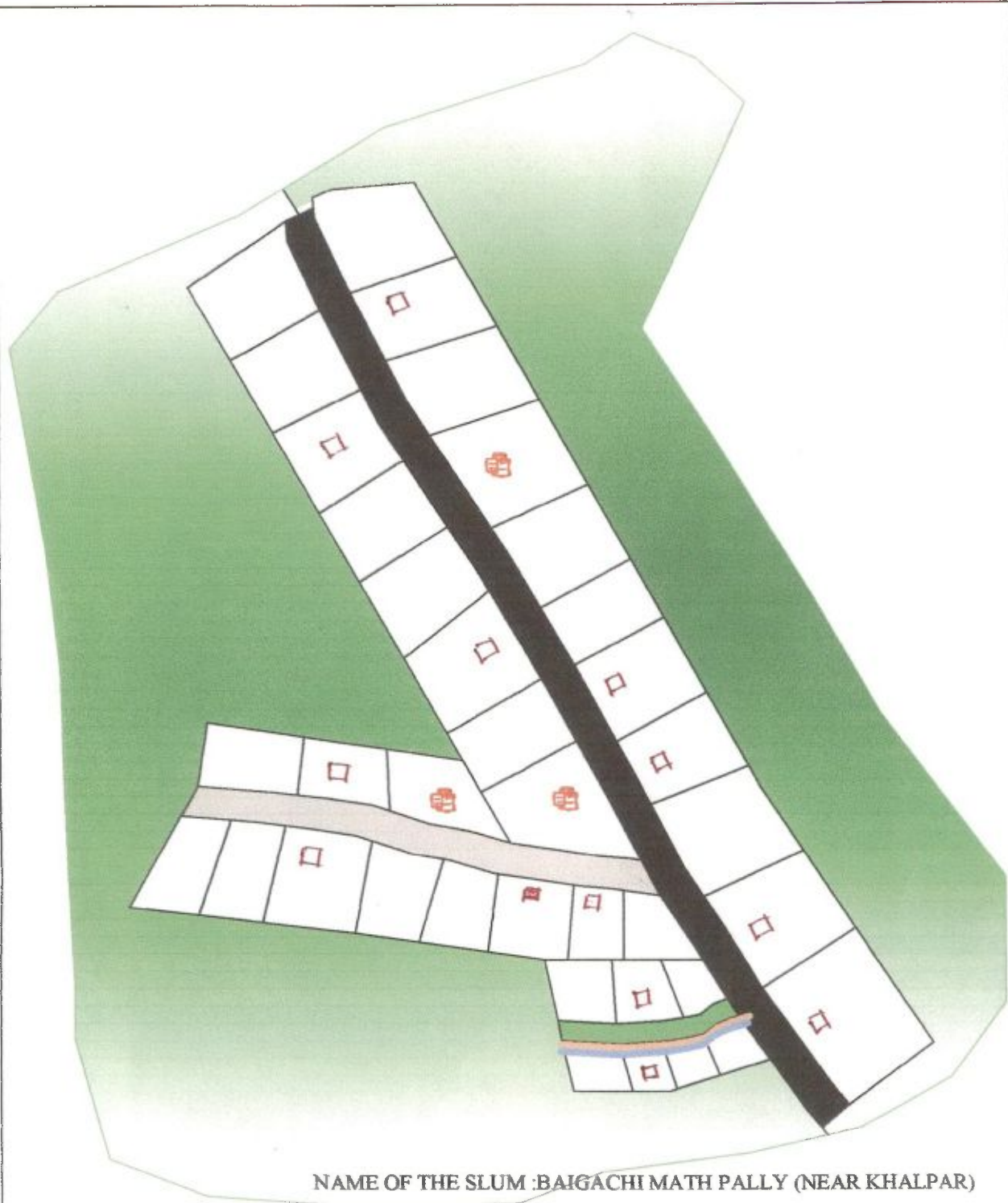
NAME OF THE SLUM :NABARUN PALLY
 SLUM NO. : 113
 WARD NO. :21



PROPOSED LAND USE			
AREA OF SLUM 50000 Sqkm			
TOTAL NO OF HOUSEHOLD 116			
CLIENT :ASHOKENAGAR-KALYANGARH MUNICIPALITY			
LEGEND			
ITEMS	EXISTING	PROPOSED	
	SYMBOL	SYMBOL	QTY
DWELLINGHOUSE(NOS)	PLOT		14
BLACK TOPPED ROAD (M)			1251
CONCRETE ROAD (M)			1152
DRAINAGE(M.)			15
PIPELINE(M.)			35

SIBAPRASAD GUHA
 Sub Assistant Engineer
 Ashokenagar-Kalyangarh Municipality

Prabodh Sarkar
 Chairman
 Ashokenagar-Kalyangarh Municipality



NAME OF THE SLUM :BAIGACHI MATH PALLY (NEAR KHALPAR)

SLUM NO. : 114

WARD NO. :22

PROPOSED LAND USE

AREA OF SLUM 16000 Sqkm


TOTAL NO OF HOUSEHOLD 25

CLIENT :ASHOKENAGAR-KALYANGARH MUNICIPALITY

LEGEND

ITEMS	EXISTING	PROPOSED	
	SYMBOL	SYMBOL	QTY
DWELLINGHOUSE(NOS)	PLOT		25
BLACK TOPPED ROAD (Sq.M)			1181
CONCRETE ROAD (Sq.M)			1100
DRAINAGE(M)			10
PIPELINE(M)			35

N



SBAPRASAD GUHA
Sub Assistant Engineer

Prabodh Sarkar
Chairman
Ashokenagar-Kalyangarh Municipality

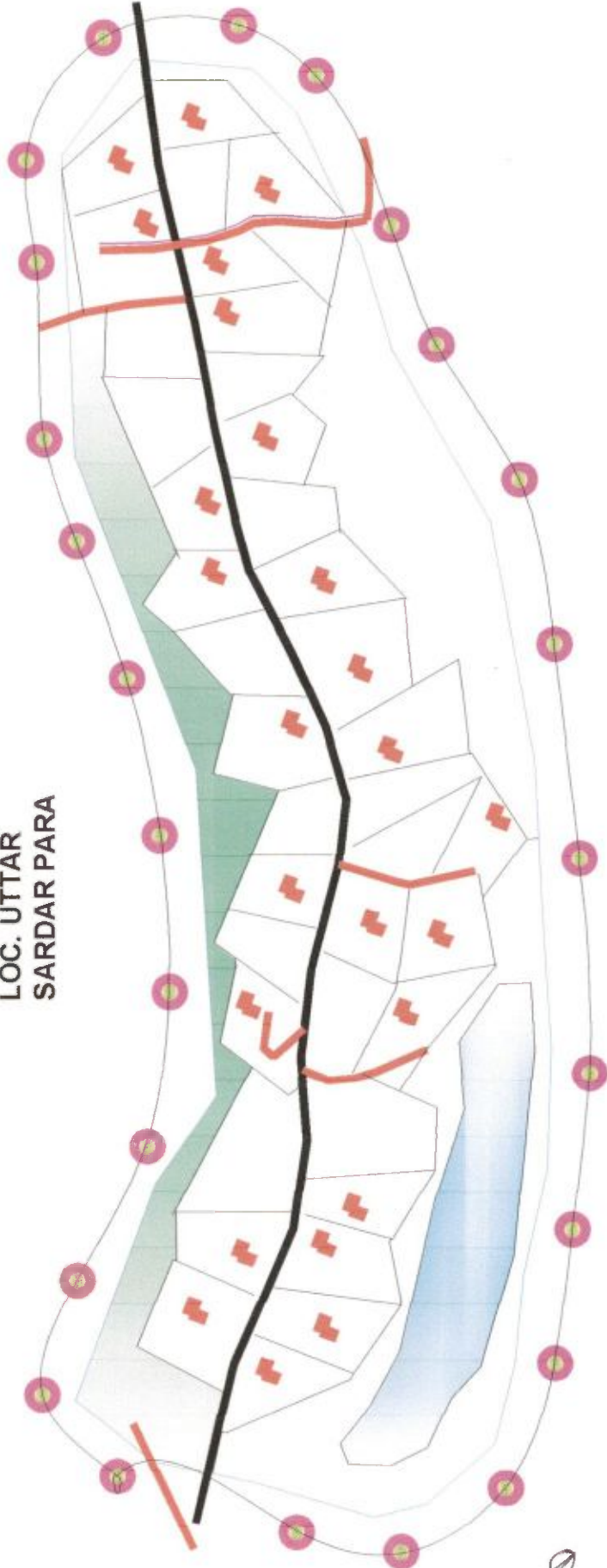
ASHOKNAGAR-KALYANGARH MUNICIPALITY

Slum no.	115	SL No.	0.0305GCM
Name	UTTAR SARDAR PARA		
Total number of Dwelling unit:	40	Population	202
Word No.	22		

Components	Area (sq-m)	Percentage
Built-up-area	626.00	2.06%
Road	2460	8.20%
Green Spaces	12450	41.50%
Water Bodies	1650	5.50%
Open Space	3450	11.50%

Components	Quality	
	Existing	Proposed
Houses	40	25
Drain	180	230
CC Road	125	560
B.T. Road	150	120
Comm. Centre		

SLUM NO 115
WORD NO 22
LOC. UTTAR
SARDAR PARA




Sibaprasad Guha
SIBAPRASAD GUHA
Sub Assistant Engineer
Ashokenagar-Kalyangarh Municipality

ASHOKNAGAR-KALYANGARH MUNICIPALITY

Components	Area (Sq.ft)	Percentage
Build-up area	626.00	1.66%
Open Space	6980	18.20%
Green Space	7800	4.00%
Water Body	500	0.13%
Other Space	4900	13.20%

Slum No	116	Sl. No	040004
Word No	22	Slum Area	350
		Total number of Dwelling unit	35
		Population	350

**SLUM NO 116
WORD NO 22
LOC. DAKSHIN
SARDAR PARA**



SIBAPRASAD GUHA
Sub Assistant Engineer
Ashokenagar-Kalyangarh Municipality



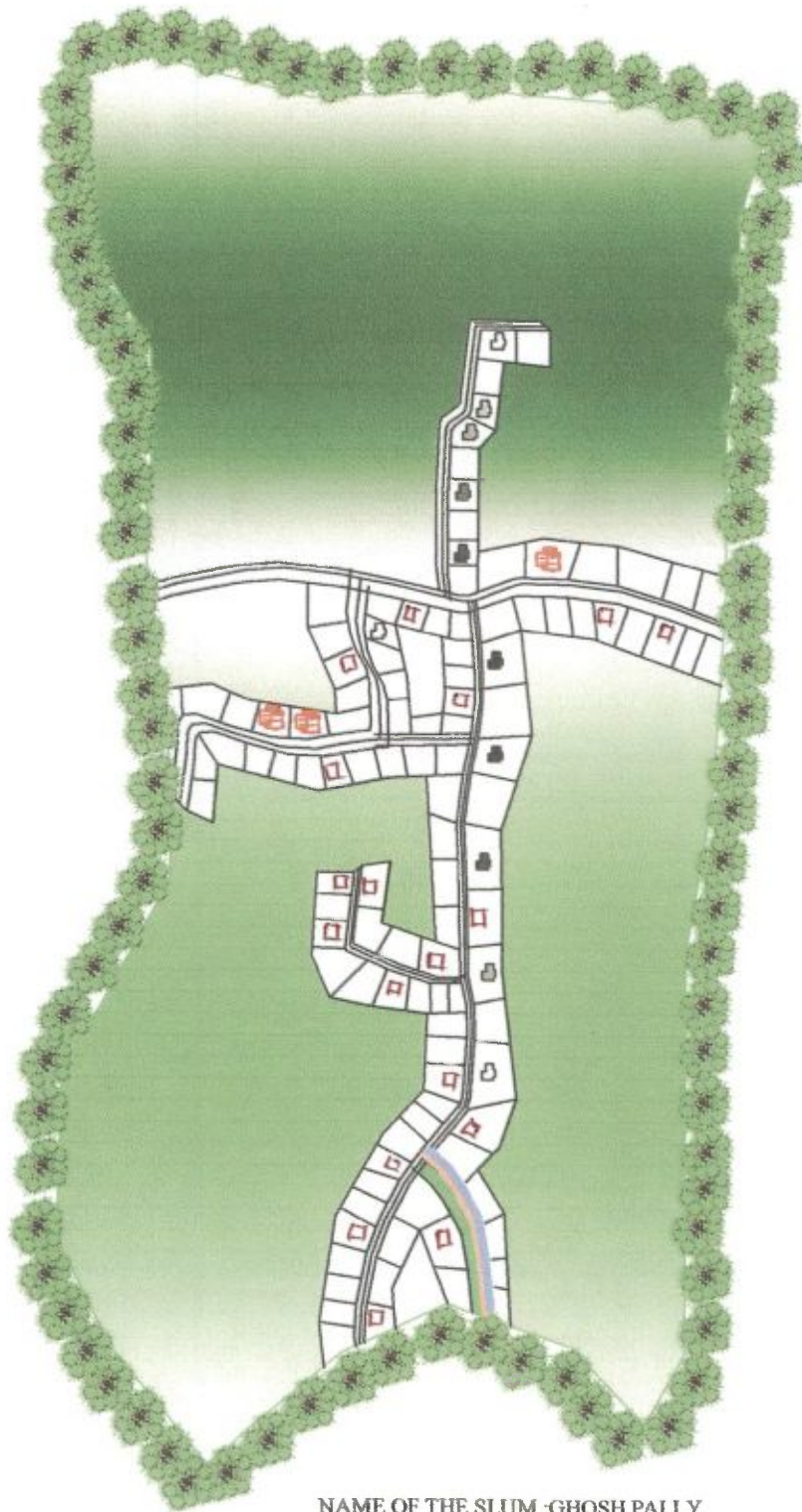
NAME OF THE SLUM :SHAKTINAGAR
 SLUM NO. : 117
 WARD NO. :22

Prabodh Garkar
 Chairman
 Ashokenagar-Kalyangarh Municipality




PROPOSED LAND USE			
AREA OF SLUM 100000 Sqkm			
TOTAL NO OF HOUSEHOLD 39			
CLIENT :ASHOKENAGAR-KAL YANGARH MUNICIPALITY			
LEGEND			
ITEMS	EXISTING	PROPOSED	
	SYMBOL	SYMBOL	QTY
DWELLINGHOUSE(NOS)	PLOT		18
BLACK TOPPED ROAD (M.)			1182
CONCRETE ROAD (M)			1102
DRAINAGE(M)			10
PIPELINE(M)			35

SIBAPRASAD GUHA
 Sub Assistant Engineer
 Ashokenagar-Kalyangarh Municipality



NAME OF THE SLUM :GHOSH PALLY
 SLUM NO. : 118
 WARD NO. :22

N



PROPOSED LAND USE			
AREA OF SLUM 17000 Sqkm			
TOTAL NO OF HOUSEHOLD 21			
CLIENT :ASHOKENAGAR-KALYANGARH MUNICIPALITY			
LEGEND			
ITEMS	EXISTING	PROPOSED	
	SYMBOL	SYMBOL	QTY
DWELLINGHOUSE(NOS)	PLOT		18
BLACK TOPPED ROAD (M)			1180
CONCRETE ROAD (M)			1100
DRAINAGE(M)			10
PIPELINE(M)			35

SIBAPRASAD GUHA
 Sub Assistant Engineer
 Ashokenagar-Kalyangarh Municipality

Prabodh Sarkar
 Chairman
 Ashokenagar-Kalyangarh Municipality

ASHOKENAGAR KALYANGARH MUNICIPALITY

Slum No.	119	SL NO.		Slum Area	0.150 Sq.Km.
Name	PARAI PALLY				
Total number of Dwelling Units:	94		Population	750	
Ward No.	22				

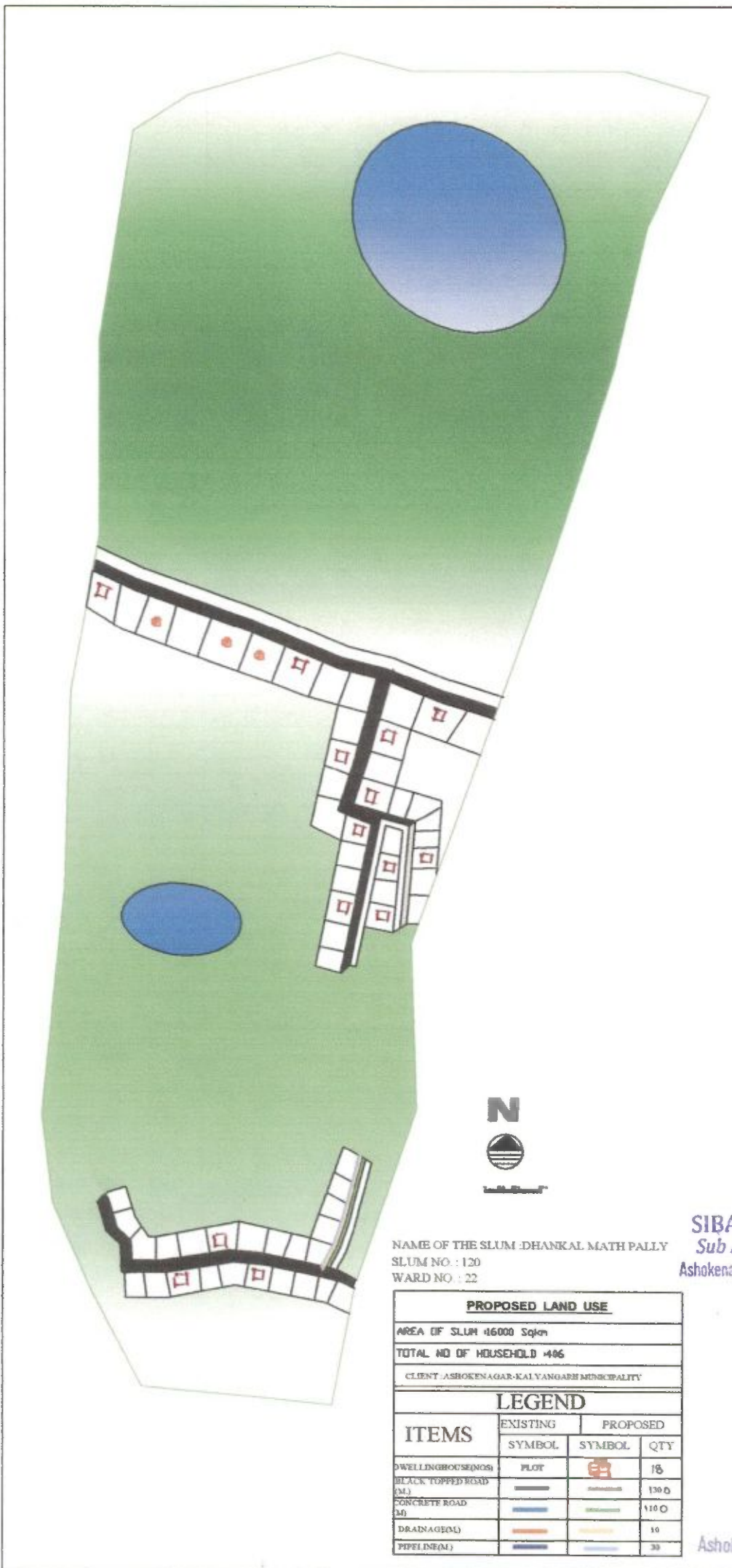
AREA STATEMENT		
Components	Area (Sq.m.)	Percentage
Built-up area	3930	13.10%
Roads	1550	5.16 %
Green Spaces	15428	51.42 %
Water Bodies	6172	20.57 %
Open Spaces	2920	9.73 %

Components	Symbol		Quantity	
	Existing	Good	Proposed	Quantity
House			94	16
Drain			215	170
CC Road			150	1100
B T Road			160	950
Comm. Center				

SLUM NO. 119
WARD NO. 22
LOC: PARAI PALLY



SIBAPRASAD GUHA
Sub Assistant Engineer
Ashokenagar-Kalyangarh Municipality



NAME OF THE SLUM :DHANKAL MATH PALLY
 SLUM NO : 120
 WARD NO : 22

SIBAPRASAD GUHA
 Sub Assistant Engineer
 Ashokenagar-Kalyangarh Municipality

PROPOSED LAND USE			
AREA OF SLUM 16000 Sqm			
TOTAL NO OF HOUSEHOLD 406			
CLIENT :ASHOKENAGAR-KALYANGARH MUNICIPALITY			
LEGEND			
ITEMS	EXISTING	PROPOSED	
	SYMBOL	SYMBOL	QTY
DWELLING(HOUSE)(NOS)	PLOT		16
BLACK TOPPED ROAD (M)			130 D
CONCRETE ROAD (M)			110 O
DRAINAGE(O/L)			10
PIPELINE(M)			30

Prabodh Sarkar
 Chairman
 Ashokenagar-Kalyangarh Municipality



NAME OF THE SLUM : PASCHIM PALLY
 SLUM NO. : 121
 WARD NO. : 22

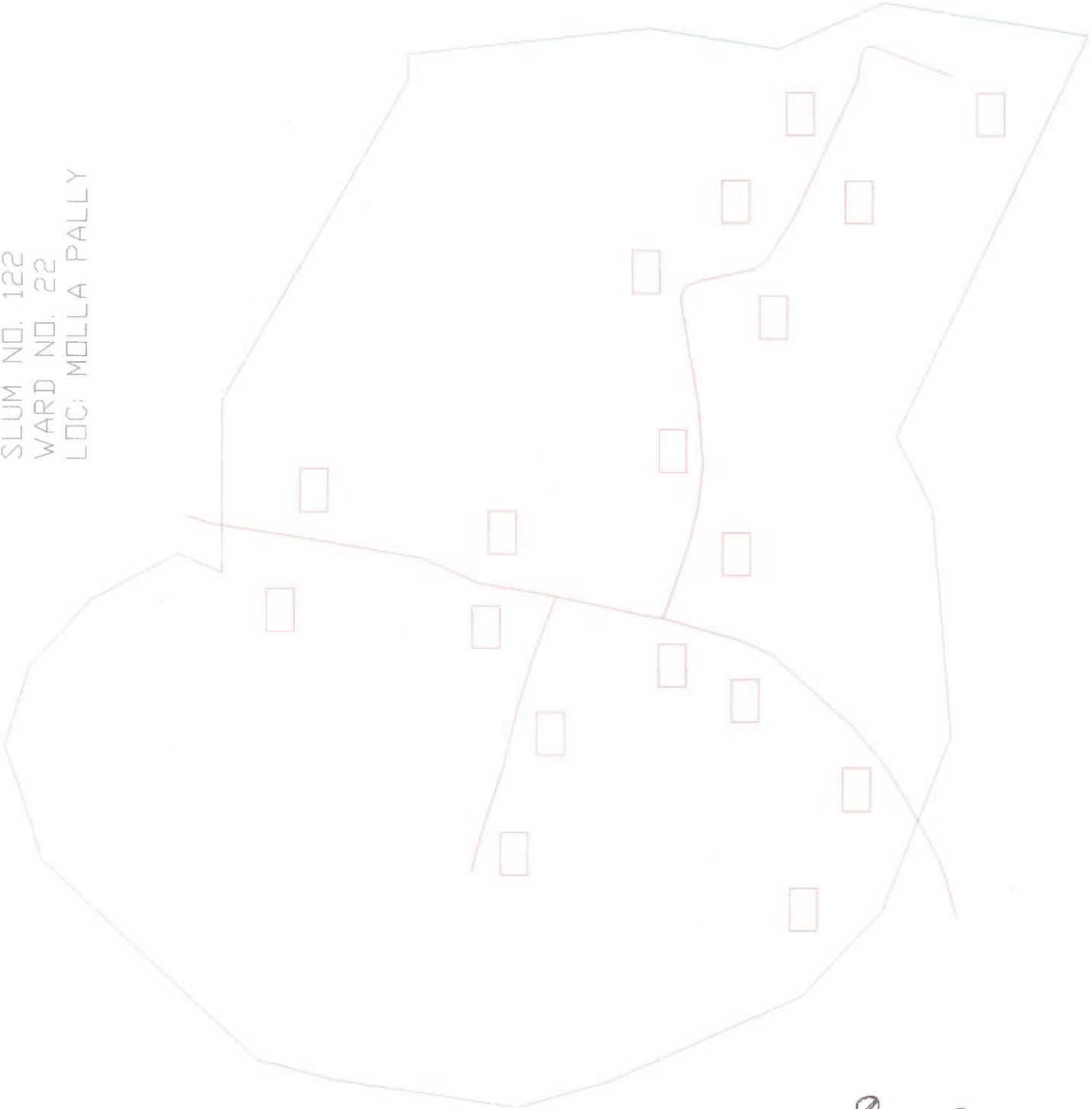
PROPOSED LAND USE			
AREA OF SLUM 66000 Sqm			
TOTAL NO OF HOUSEHOLD 71			
CLIENT :ASHOKENAGAR-KALYANGARH MUNICIPALITY			
LEGEND			
ITEMS	EXISTING	PROPOSED	
	SYMBOL	SYMBOL	QTY
DWELLINGHOUSE(NOS)	PLOT		14
BLACK TOPPED ROAD (M.)			1250
CONCRETE ROAD (M)			1150
DRAINAGE(M.)			15
PIPELINE(M.)			35

SIBAPRASAD GUHA
 Sub Assistant Engineer
 Ashokenagar-Kalyangarh Municipality

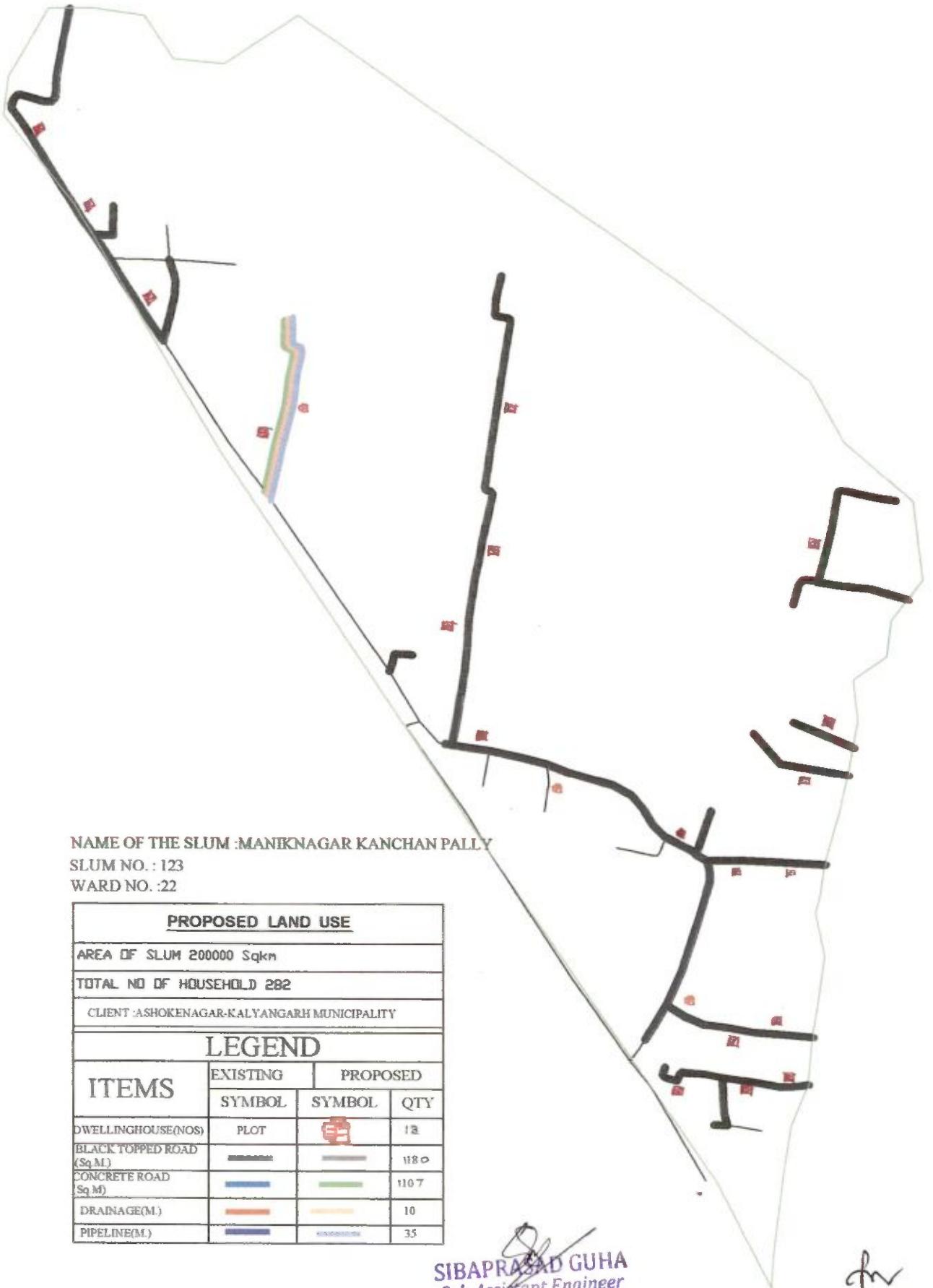


Prabodh Sarkar
 Chairman
 Ashokenagar-Kalyangarh Municipality

SLUM NO. 122
WARD NO. 22
LOC: MOLLA PALLY




SIBAPRASAD GUHA
Sub Assistant Engineer
Ashokenagar-Kalyangarh Municipality



NAME OF THE SLUM :MANIKNAGAR KANCHAN PALLY
 SLUM NO. : 123
 WARD NO. :22

PROPOSED LAND USE

AREA OF SLUM 200000 Sqkm
 TOTAL NO OF HOUSEHOLD 282
 CLIENT :ASHOKENAGAR-KALYANGARH MUNICIPALITY

LEGEND

ITEMS	EXISTING	PROPOSED	
	SYMBOL	SYMBOL	QTY
DWELLINGHOUSE(NOS)	PLOT		128
BLACK TOPPED ROAD (Sq.M)			118.0
CONCRETE ROAD (Sq.M)			110.7
DRAINAGE(M.)			10
PIPELINE(M.)			35

N













SIBAPRASAD GUHA
 Sub Assistant Engineer
 Ashokenagar-Kalyangarh Municipality

Prabodh Garker
 Engineer
 Ashokenagar-Kalyangarh Municipality











ASHOK [AGAR-KALYANGARH MUNICIPALITY

PO. and PS. - ASHOKENAGAR, DIST. - NORTH 24 PARGANAS, PIN- 743222

S/N	NAME	FATHER'S / HUSBAND'S NAME	WARD NO	CATEGORY				GENDER	AADHAAR NO	PHOTO
				GENERAL	SC	ST	OBC			
1	AB RAUF MONDAL	APTAUDDIN MONDAL	01				Yes	YES	MALE	
2	ALIM MANDAL	ISMAL MONDAL	01				Yes		MALE	
3	AMAL MAJUMDER	KAMINI MAJUMDER	01		Yes				MALE	
4	ANANTA BISWAS	DEBENDRA BISWAS	01		Yes				MALE	
5	ANANTA MAJUMDER	RAJENDRA MAJUMDER	01		Yes			YES	MALE	
6	ANANTA PANDEY	KALICHARAN	01	Yes					MALE	
7	ANIL CHAKRABORTY	LT HARALAL CHAKRABORTY	01	Yes				YES	MALE	
8	ANOWARA BIBI	KHAYER MUNSI	01				Yes	YES	FEMALE	
9	ARATIDAS	LT RADHESHYAM DAS	01		Yes				FEMALE	
10	ASHOKE SARKAR	EKANTA	01		Yes				FEMALE	











ASHOK JAGAR-KALYANGARH MUNICIPALITY

PO. and PS. - ASHOKENAGAR, DIST. - NORTH 24 PARGANAS, PIN- 743222

S/N	NAME	FATHER'S / HUSBAND'S NAME	WARD NO	CATEGORY				GENDER	AADHAAR NO	PHOTO
				GENERAL	SC	ST	OBC			
11	ASHUTOSH DAS	SUDHANYA DAS	01		Yes			MALE	276440367479	
12	ASISH DEY	KANAI DEY	01				Yes	MALE	223994797317	
13	BALAI CHAKRABORTY	RASHIK	01	Yes				MALE	309063250512	
14	BASUDEB DEBNATH	LT PRANKRISHNA DEBNATH	01				Yes	MALE	692493849643	
15	BASUDEB DEBNATH	LT KANAILAL DEBNATH	01				Yes	MALE	597881062974	
16	BHADRAKANTA BACHAR	ramesh BACHAR	01		Yes			MALE	341770643402	
17	BHARAT GHOSH	SIBAPADA GHOSH	01				Yes	MALE	449599520057	
18	BHOLA DAS	KANAI DAS	01		Yes			MALE	756255200208	
19	BIMAL SHIL	MANINDRA SHIL	01				Yes	MALE	686644892016	
20	BIPASA NANDI	MANAS	01		Yes			FEMALE	430024020254	

ASHOKI AGAR-KALYANGARH MUNICIPALITY











PO. and PS. - ASHOKENAGAR, DIST. - NORTH 24 PARGANAS, PIN- 743222

S/N	NAME	FATHER'S / HUSBAND'S NAME	WARD NO	CATEGORY				GENDER	AADHAAR NO	PHOTO
				GENERAL	SC	ST	OBC			
21	BISHNUPADA RAHA	LT BAIDYANATH RAHA	01		Yes			MALE	919844694949	
22	CHABIRANI DAS	NAREN DAS	01		Yes			FEMALE	672293003549	
23	CHANDRA SAGAR MAJUMDER	CHINTAHARAN MAJUMDER	01		Yes			MALE	498750087340	
24	DASHARATH MAJUMDER	LT TARANI MAJUMDER	01		Yes			MALE	801600215322	
25	DHIRENDRA MAJUMDER	SATINATH	01		Yes			MALE	384724443543	
26	DINESH DEBNATH	SAMBHU DEBNATH	01				Yes	MALE	462980789378	
27	DULAL GHOSH	RADHAPADA GHOSH	01				Yes	MALE	476479847715	
28	DULAL SIKDAR	ARUN SIKDAR	01		Yes			MALE	407755755502	
29	DULI SEN	PREMCHAND SEN	01	Yes				FEMALE	715323259848	
30	FANI SARKAR	RADHESHYAM SARKAR	01		Yes			MALE	983071566161	

Jyoti Sarkar
Chairman Municipality











ASHOK JAGAR-KALYANGARH MUNICIPALITY

PO. and PS. - ASHOKENAGAR, DIST. - NORTH 24 PARGANAS, PIN- 743222

S/N	NAME	FATHER'S / HUSBAND'S NAME	WARD NO	CATEGORY					GENDER	AADHAAR NO	PHOTO
				GENERAL	SC	ST	OBC	MINORITY			
31	GOBINDA NAMO	RAJ MOHAN NAMO	01		Yes				FEMALE	747876145113	
32	GOPAL MAJUMDER	KESHITA MAJUMDER	01		Yes				MALE	285694794945	
33	GOURANGA BISWAS	LT BADAL BISWAS	01		Yes				MALE	845044768986	
34	GOUTAM BOSE	JITENDRA	01	Yes					MALE	713976909055	
35	GURUDAS PAUL	BHABARATAN PAUL	01				Yes		MALE	676071622178	
36	HARIPADA MAJUMDER	GOUR MAJUMDER	01		Yes				MALE	845794914687	
37	HASINA BIBI	JINNA KHAYER	01				Yes		FEMALE	359797111875	
38	HIRAN BALA BISWAS	LALIT MIHAN BISWAS	01		Yes				FEMALE	802910550708	
39	HRIDAY BYAPARI	LATE MAHENDRA BYAPARI	01		Yes				FEMALE	416775550481	
40	JAGADISH SARKAR	LT RAMLAL SARKAR	01		Yes				MALE	604069521808	

ASHOK JAGAR-KALYANGARH MURUDIPALITY











PO. and PS. - ASHOKENAGAR, DIST. - NORTH 24 PARGANAS, PIN- 743222

S/N	NAME	FATHER'S / HUSBAND'S NAME	WARD NO	CATEGORY					GENDER	AADHAAR NO	PHOTO
				GENERAL	SC	ST	OBC	MINORITY			
41	JHANTU TELI	SASADHAR TELI	01		Yes				MALE	420523128341	
42	JIBAN DEBNATH	LT MATLAL DEBNATH	0001				Yes		MALE	429323527779	
43	JOTISH PAUL	LT NAKUL PAUL	01				Yes		MALE	683612672974	
44	KAJAL ROY	RABINDRA NATH ROY	01		Yes				MALE	820580645763	
45	KARTICK CHAKRABORTY	SAKTI PRASAD CHAKRABORTY	01	Yes					MALE	243461455827	
46	KENARAM DAS	KANAI DAS	01		Yes				MALE	650017646975	
47	KHOKAN MONDAL	LT MAJIED mondal	01		Yes				MALE	543310311717	
48	KHOKAN SINGH	UPENDRA SINGH	01	Yes					MALE	871011283709	
49	KISHORE MAJUMDER	MANINDRA	01		Yes				MALE	479308847523	
50	KRISHNA BHAKTA	SANTOSH BHAKTA	01		Yes				MALE	330021802745	

Prabhat Kumar
Chairman

ASHOKI AGAR-KALYANGARH MUNICIPALITY











PO. and PS. - ASHOKENAGAR, DIST. - NORTH 24 PARGANAS, PIN- 743222

S/N	NAME	FATHER'S / HUSBAND'S NAME	WARD NO	CATEGORY				GENDER	AADHAAR NO	PHOTO
				GENERAL	SC	ST	OBC			
51	LAKSHMI DHALI	TARANI DHALI	01		Yes			FEMALE	567748128454	
52	LAXMAN BISWAS	CHARUCHANDRA	01		Yes			MALE	946758851870	
53	LAXMI CHAKRABORTY	GANASH CHAKRABORTY	01	Yes				FEMALE	861313958554	
54	LITAN MAJUMDER	MANINDRA MAJUMDER	01		Yes			MALE	723304751904	
55	LUTHEANNESA MONDAL	LT HASAN MONDAL	01				Yes	FEMALE	956383764347	
56	MAHABUL MONDAL	LT AJET mondal	01				Yes	MALE	564164828980	
57	MALATI SARKAR	BALAI	01		Yes			FEMALE	719819824269	
58	MAMATA BISWAS	PARIMAL	01		Yes			FEMALE	296942806133	
59	MANJU GHOSH	NIKHIL GHOSH	01				Yes	FEMALE	251867125069	
60	MANORANJAN BISWAS	BRAJENDRA BISWAS	01		Yes			MALE	950961426407	

Pranab
Prabodh Sarkar











ASHOK AGAR-KALYANGARH MUNICIPALITY

PO. and PS. - ASHOKENAGAR, DIST. - NORTH 24 PARGANAS, PIN- 743222

S/N	NAME	FATHER'S / HUSBAND'S NAME	WARD NO	CATEGORY				GENDER	AADHAAR NO	PHOTO
				GENERAL	SC	ST	OBC			
61	MANORANJAN DAS	KRISHNA LAL	01		Yes			MALE	494511776970	
62	MASIAR MONDAL	MOJAMMEL MONDAL	01				Yes	MALE	378905100702	
63	MAYA MAJUMDER	NIMAI	01	Yes				FEMALE	750896194369	
64	MINA SEN	BIMAL KANTI SEN	01	Yes				FEMALE	706239543370	
65	NAMITA BAIDYA	TARAK BAIDYA	01		Yes			FEMALE	551919311408	
66	NETAI KARMAKAR	LT JOTIN KARMAKAR	01				Yes	MALE	283160011736	
67	NIMAI DAS	KALCHAND	01		Yes			MALE	721934535255	
68	PRADIP DUTTA	LT GIRINDRA DUTTA	01				Yes	MALE	335279688179	
69	PRADIP SARKAR	LT DHREN SARKAR	01		Yes			MALE	578675499917	
70	PRASENJIT BANERJEE	BISWANATH BANERJEE	01	Yes				MALE	423079351763	

ASHOKI AGAR-KALYANGARH MUNICIPALITY











PO. and PS. - ASHOKENAGAR, DIST. - NORTH 24 PARGANAS, PIN- 743222

S/N	NAME	FATHER'S / HUSBAND'S NAME	WARD NO	CATEGORY					GENDER	AADHAAR NO	PHOTO
				GENERAL	SC	ST	OBC	MINORITY			
71	PULAK DUTTA	JUGAL DUTTA	01				Yes		MALE	496496600421	
72	PUTUL SARKAR	TAPAN SARKAR	01		Yes				FEMALE	848658192249	
73	RAJUDAS	LATE PRAFULLA	01		Yes				MALE		
74	RAKHAL SINGH SARDAR	DIGAM SINGH SARDAR	01			Yes			MALE	303681803152	
75	RAMESH HAWALDAR	MANORANJAN HAWALDAR	01		Yes				MALE	673999951491	
76	RANJIT PAUL	SURENDRA	01				Yes		MALE	872909986037	
77	SABITA SARKAR	SUDHIR SARKAR	01		Yes				FEMALE	667702704929	
78	SAHABUDDIN MONDAL	YEAR MONDAL	01	Yes				YES	MALE	698912591796	
79	SAIFUDDIN MONDAL	LT YEAR ALI MONDAL	01	Yes				YES	MALE	871724866790	
80	SAISAB GHOSHAL	KUMUD GHOSHAL	01	Yes	Yes				MALE	457541866949	

P. Sankar
Chairman Municipality

ASHOKI AGAR-KALYANGARH MUR CIPALITY











PO. and PS. - ASHOKENAGAR, DIST.- NORTH 24 PARGANAS, PIN- 743222

S/N	NAME	FATHER'S / HUSBAND'S NAME	WARD NO	CATEGORY				GENDER	AADHAAR NO	PHOTO
				GENERAL	SC	ST	OBC			
81	SAMBU SARDAR	MANIK	01	Yes				MALE	242594176611	
82	SANATAN DHALI	UPENDRA DHALI	01		Yes			MALE	725317420245	
83	SANDIP SARKAR	HARALAL SARKAR	01		Yes			MALE	725317420245	
84	SANKAR DEBNATH	NAKUL DEBNATH	01				Yes	MALE	636467947999	
85	SHIKHA SIKDER	NEPAL	0001		Yes			FEMALE	423882880287	
86	SIBU DAS	MANINDRA DAS	01		Yes			MALE	305128085468	
87	SIMA DAS	DIPAK DAS	01		Yes			FEMALE	698250763465	
88	SISHU MAJUMDER	NAGENDRA MAJUMDER	01		Yes			MALE	913932743860	
89	SOMA MALAKAR	BABLU MALAKAR	01		Yes			FEMALE	260662535293	
90	SUBHAS BISWAS	LT MANORANJAN BISWAS	01		Yes			MALE	210561159699	

Prabhatpur

ASHOKI AGAR-KALYANGARH MUNICIPALITY











PO. and PS. - ASHOKENAGAR, DIST.- NORTH 24 PARGANAS, PIN- 743222

S/N	NAME	FATHER'S / HUSBAND'S NAME	WARD NO	CATEGORY				GENDER	AADHAAR NO	PHOTO
				GENERAL	SC	ST	OBC			
91	SUBHASH PAUL	LT SURENDRA KUMAR PAUL	01				Yes		220141885397	
92	SUBIR NANDI	PRAKASH NANDI	01		Yes				255894999645	
93	SULATA MAJUMDER	CHAITANYA	0001		Yes				809299886620	
94	SUSHIL DAS	JAGADISH DAS	01		Yes				989977243605	
95	SUSHIL DEBNATH	GOBINDA DEBNATH	01				Yes		581805332339	
96	SUSHIL SARKAR	RADHESHYAM SARKAR	01		Yes				274797880420	
97	SUTRISHNA MAJUMDER	KRISHNA MAJUMDER	01		Yes				892621764905	
98	SWAPNA RAKSHIT	GOPAL RAKSHIT	01		YES				451560241850	
99	TAMAL SAHA	DAKHINA SAHA	01		Yes				764023827567	
100	TITAN MAJUMDER	LT MONINDRA MAJUMDER	01		Yes				405837910798	

Samer











ASHOK [AGAR-KALYANGARH MUI - PIPALITY

PO. and PS. - ASHOKENAGAR, DIST. - NORTH 24 PARGANAS, PIN- 743222

S/N	NAME	FATHER'S / HUSBAND'S NAME	WARD NO	CATEGORY					GENDER	AADHAAR NO	PHOTO
				GENERAL	SC	ST	OBC	MINORITY			
101	UTTAM DAS	BABUL DAS	01		Yes				FEMALE	867056625313	
102	SANTANU MAJUMDER	BINOD	01		Yes				MALE	84143248 9968	
103	UTPAL MAJUMDER	HIRALAL MAJUMDER	01	Yes					MALE	65503895 2897	
104	BITHIKA TALUKDAR	GOURANGA	01		Yes				FEMALE	48192308 2246	
105	PRADIP PAUL	HARIPADA PAUL	01				Yes		MALE	6087 5646 0532	
106	TARUN SARKAR	D SARKAR	01		Yes				MALE	69524966 2856	
107	DIPAK SINGH	UPENDRA	01	Yes					MALE	78121045 9546	
108	Jarina Sardar	0	01						FEMALE	530237519253	
109	Chand Begam	Apsar Mondal	01						FEMALE	829327912860	
110	RAMPRASAD BISWAS	Debendra Nath Biswas	01		Yes				MALE	441964365110	

ASHOK AGAR-KALYANGARH MUNICIPALITY










PO. and PS. - ASHOKENAGAR, DIST. - NORTH 24 PARGANAS, PIN - 743222

S/N	NAME	FATHER'S / HUSBAND'S NAME	WARD NO	CATEGORY					GENDER	AADHAAR NO	PHOTO
				GENERAL	SC	ST	OBC	MINORITY			
111	Bijoy Krishna Das	LALIT MOHAN DAS	01		Yes				MALE	590038024843	
112	RABIA BIBI	MUKTAR MONDAL	01				Yes		FEMALE	943210291426	
113	Shyamal Chowdhury	0	01	Yes					MALE	309413687257	
114	Ismail Mondal	NAZRUL MONDAL	01		Yes				MALE	999351443132	
115	Makbul Mondal	0	01		Yes				MALE	591235232797	
116	Anjura Bibi Mandal	ANOWAR SAHAJI	01		Yes				FEMALE	298563899784	
117	Radhika Hira	CHITTARANJAN BAYRAGI	01		Yes				FEMALE	526545288107	
118	SILA BISWAS	HRIDAI RANJAN BISWAS	01		Yes				FEMALE	421951578931	
119	ASHIM MAJUMDAR	TARANI MAJUMDAR	01		Yes				MALE	408356652192	
120	KARTICK SARKAR	GOUR PADA SARKAR	01		Yes				MALE	368658760334	

Prabir Sarkar

ASHOK | AGAR-KALYANGARH MUR | CIPALITY

PO and PS. - ASHOKENAGAR, DIST. - NORTH 24 PARGANAS, PIN- 743222

S/N	NAME	FATHER'S / HUSBAND'S NAME	WARD NO	CATEGORY				GENDER	AADHAAR NO	PHOTO
				GENERAL	SC	ST	OBC			
121	Ranibala Majumder	0	01		Yes			FEMALE	300534468516	
122	DULAL MAJUMDER	HARILAL MAJUMDER	01		Yes			MALE	776841742723	
123	SHIBU BANIK	BHUBAN BANIK	01	Yes				MALE	647562371406	
124	PRATIMA DAS	DULAL DAS	01		Yes			FEMALE	496033200240	
125	Champa Talukdar	0	01		Yes			FEMALE	509037446660	
126	Biswanath Ghosh	Netai Ghosh	01				Yes	MALE	292729513746	
127	Julfikar Mondal	BABUB ALI MONDAL	01		Yes			MALE	556631320724	
128	JIYAUL MONDAL	ABDUL MAJID MONDAL	01		Yes			MALE	294064255445	
129	UMESH MAJUMDER	MANINDRA MAJUMDER	01		Yes			MALE	554035686751	

5
Prabhat Sarkar
Chairman
Agar Kalyangarh Municipality

ASHOKI AGAR-KALYANGARH MUNICIPALITY










PO. and PS. - ASHOKENAGAR, DIST. - NORTH 24 PARGANAS, PIN- 743222

S/N	NAME	FATHER'S / HUSBAND'S NAME	WARD NO	CATEGORY				GENDER	AADHAAR NO	PHOTO
				GENERAL	SC	ST	OBC			
130	UMESH MAJUMDAR	SKHETRSMOHAN	01		Yes			MALE	642967264194	
131	Sabed Ali Mondal	BABUR ALI MONDAL	01		Yes			MALE	919617249056	
132	Meghnath Sarkar	HARIPADA SARAQR	01		Yes			MALE	503721831101	

Prabodh Sarkar
 Prabodh Sarkar
 Ashoknagar-Kalyangarh Municipality

ASHOKENAGAR-KALYANGARH MUNICIPALITY

PO. and PS. - ASHOKENAGAR, DIST. - NORTH 24 PARGANAS, PIN- 743222










S/N	NAME	FATHER'S / HUSBAND'S NAME	WARD NO	CATEGORY			GENDER	AADHAAR NO	PHOTO
				GENERAL	SC	ST			
1	REKHA GHOSH	SIBU KUNDU	2				Yes	265753272693	
2	USHA DEBNATH	DIPALI PAUL	2				Yes	532726865834	
3	SANKHA DEBNATH	0	2				Yes	572786575655	
4	JAYA KUNDU	SUKUMAR KUNDU	2				Yes	532897565656	
5	CHANCHAL SAMADDER	BALARAM DEBNATH	2		Yes			367657278727	
6	KALIPADA SAHA	0	2		Yes			380766573658	
7	SUNIL MALLICK	0	2		Yes			376783273859	
8	SUDAM GHOSH	0	2				Yes	776832658510	
9	SAPAN HALDER	0	2		Yes			788032656511	

Prabodh Sarkar
Chairman

Ashokenagar Kalyangarh Municipality

ASHOKNAGAR-KALYANGARH MUNICIPALITY










PO. and PS. - ASHOKENAGAR, DIST. - NORTH 24 PARGANAS, PIN- 743222

S/N	NAME	FATHER'S / HUSBAND'S NAME	WARD NO	CATEGORY				GENDER	AADHAAR NO	PHOTO	
				GENERAL	SC	ST	OBC				MINORITY
10	AMARESH DEBNATH	NIRAPADA DEBNATH	2				Yes		MALE	596583827712	
11	ANJU DEY	RANJAN	2				Yes		MALE	328032857313	
12	SANKAR DAS	KARTIK DAS	2		Yes				MALE	657882756514	
13	TAPAN DAS	KARTIK	2		Yes				MALE	788032656515	
14	TAPAS DUTTA	TARAPADA DUTTA	2				Yes		MALE	338032656516	
15	ALO RANI CHANDA	LT. BARUN CHANDA	2	Yes					FEMALE	327965327617	
16	ASHOK SARKAR	NISHIKANTA	2		Yes		Yes		MALE	6261 9301 8625	
17	BIJOY KUR	NARAYAN KUR	2		Yes				MALE	6765 6615 1977	
18	MAYA DUTTA	GOBINDADUTTA	2				Yes		FEMALE	4496 8945 7507	

Prabodh Sarkar
Chairman
Ashokenagar Kalayangarh Municipality

ASHOKENAGAR-KALYANGARH MUNICIPALITY










PO. and PS. - ASHOKENAGAR, DIST. - NORTH 24 PARGANAS, PIN- 743222.

S/N	NAME	FATHER'S / HUSBAND'S NAME	WARD NO	CATEGORY				GENDER	AADHAAR NO	PHOTO	
				GENERAL	SC	ST	OBC				MINORITY
19	JYOTSNA DUTTA	SAMARESH	2				Yes		FEMALE	337978848921	
20	LIPIKA DAS	TARAK DAS	2		Yes				FEMALE	758065737322	
21	NITAI KARMAKAR	MONORANJAN KARMAKAR	2				Yes		MALE	738432657323	
22	PUSPA RANIDAS	GOPAL	2		Yes				FEMALE	658332808524	
23	SANHYA DEBNATH	RABI DEBNATH	2				Yes		FEMALE	727889686525	
24	SANTANA MALI	TARAK MALI	2						FEMALE	657878846526	
25	SARASWATI NANDI	S.T. AMAL NANDI	2		Yes				FEMALE	338287656527	
26	SHYAMAL GHOSH	KALIPADA GHOSH	2	Yes			Yes		MALE	5110 0266 6714	
27	TUNU ROY	TARUN ROY	2		Yes				MALE	327882858529	

Prabodh Sarkar
Chairman

Ashokenagar-Kalyangarh Municipality










ASHOKLENAGAR-KALYANGARH MUNICIPALITY
PO. and PS. - ASHOKENAGAR, DIST. - NORTH 24 PARGANAS, PIN- 743222.

S/N	NAME	FATHER'S / HUSBAND'S NAME	WARD NO	CATEGORY				GENDER	AADHAAR NO	PHOTO	
				GENERAL	SC	ST	OBC				MINORITY
28	NARAYAN GHOSH	0	2				Yes		FEMALE	898265656530	
29	ARATI KUR	HAREKRISHNA	2		Yes				MALE	736532848231	
30	BARUN BISWAS		2		Yes				FEMALE	788232856532	
31	BIMALA DUTTA	LI NARAYAN DUTTA	2				Yes		MALE	767765657333	
32	LABHLI DAS	KARTIK	2		Yes				MALE	766673726534	
33	MANIK DEY	BIJENDRA DEY	2				Yes		FEMALE	757832736535	
34	MAYA DAS	L.T. MANTU DAS	2		Yes				MALE	328968656536	
35	MIHIR CH. DEY	SAMBHU NATH	2				Yes		FEMALE	1010 1010 1010	
36	RENU MALLICK	L.T. DHIREN MALLICK	2		Yes				FEMALE	5527 1136 9309	

Prabodh Sarkar
 Chairman
 Ashokenagar, Kalyangarh Municipality

ASHOKENAGAR-KALYANGARH MUNICIPALITY










PO and PS. - ASHOKENAGAR, DIST. - NORTH 24 PARGANAS, PIN- 743222

S/N	NAME	FATHER'S / HUSE/AND'S NAME	WARD NO	CATEGORY				GENDER	AADHAAR NO	PHOTO
				GENERAL	SC	ST	OBC			
37	SEPHALI MONDAL	NARAYAN MONDAL	2	Yes	Yes			MALE	558076726939	
38	SHIBU DAS BARDHAN	SHANTI	2		Yes			MALE	357332667240	
39	SIMA HALDER	MANINDRA	2		Yes			FEMALE	327772657341	
40	SURABALA DEY	MATILAL DEY	2				Yes	FEMALE	568265658542	
41	TAPASIDAS	TAPAN DAS	2		Yes	Yes		MALE	338073656543	
42	MUKUNDA DEBNATH	0	2				Yes	MALE	787568858544	
43	GOPAL CHAKRABORTY	0	2	Yes				MALE	768032657945	
44	KUBJA DAS	0	2		Yes			MALE	556632748546	
45	RAIAN DEBNATH	UPENDRA	2				Yes	FEMALE	788432656547	

Prabodh Sarkar
Chairman

Ashokenagar-Kalyangarh Municipality










ASHOKLNAGAR-KALYANGARH MUNICIPALITY
 P.O. and P.S. - ASHOKENAGAR, DIST. - NORTH 24 PARGANAS, PIN- 743222.

S/N	NAME	FATHER'S / HUSBAND'S NAME	WARD NO	CATEGORY				GENDER	AADHAAR NO	PHOTO
				GENERAL	SC	ST	OBC			
46	ARATI DEBNATH	0	2				Yes		736532848248	
47	ASHOKE PAUL	LT. SARBANANDA PAUL	2						757269798349	
48	BHASKAR DAS	RABINDRA NATH DAS	2		Yes				756565837250	
49	BIPLAB DAS	NEMAI DAS	2		Yes				658066767351	
50	BISWANATH MUKHERJEE	SUNIL MUKHERJEE	2	Yes					3622 8191 4731	
51	DEEP KR. ROY	DILIP ROY	2		Yes				326975806953	
52	DOLLY DAS	RANJIT DAS	2		Yes				397632767954	
53	GAYENDRA DAS	NARENDRA DAS	2		Yes				788968696555	
54	MALA SHIL	SUDHIR SHIL	2						327683656556	










Prabodh Sarkar
 Chairman
 Ashokenagar Kalyangarh Municipality

ASHOKENAGAR-KALYANGARH MUNICIPALITY

PO. and PS. - ASHOKENAGAR, DIST. - NORTH 24 PARGANAS, PIN- 743222.

S/N	NAME	FATHER'S / HUSBAND'S NAME	WARD NO	CATEGORY				GENDER	AADHAAR NO	PHOTO
				GENERAL	SC	ST	OBC			
55	MANINDRA DAS	NEPAL	2	Yes	Yes			MALE	2859 6238 2103	
56	RAMESH DAS	HARAKRISHNA DAS	2		Yes			MALE	337772696558	
57	RAMESH NATTA	LATE SHRINATH NATTA	2	Yes	Yes			FEMALE	337772696559	
58	RENU BALA SARKAR	LT. NIRMAL SARKAR	2	Yes	Yes			FEMALE	327866856960	
59	RIMA BISWAS (SINGH)	SUBHASH BISWAS	2					FEMALE	327766657361	
60	RITA KUNDU	PARIMAL KUNDU	2				Yes	MALE	328475657362	
61	SAGAR ROY	ANIL	2	Yes				MALE	327132656563	
62	SAJAL MITRA	PHANIBHUSAN MITRA	2	Yes				MALE	767432656564	
63	SAMIR HALDER	LT. BRAJALAL HALDER	2		Yes			MALE	327732736565	

ASHOKENAGAR-KALYANGARH MUNICIPALITY
 P.O. and P.S. - ASHOKENAGAR, DIST. - NORTH 24 PARGANAS, PIN- 743222.










S/N	NAME	FATHER'S / HUSBAND'S NAME	WARD NO	CATEGORY				GENDER	AADHAAR NO	PHOTO
				GENERAL	SC	ST	OBC			
64	SHYAMALI ROY	LT. SUBHAS ROY	2		Yes			MALE	7840 7195 8167	
65	PARITOSH PAUL	0	2					MALE	586672798567	
66	SUMAL ROY	LT. JITENDRA ROY	2		Yes			MALE	767732658568	
67	UJJWAL DAS	SWAPAN	2		Yes			MALE	557476877469	
68	AMAL DEY	LATE MADHUSUDAN DEY	2				Yes	MALE	326568767770	
69	BABUL PAUL	KSHITISH PAUL	2					MALE	766632856571	
70	BIPUL BAPARI	RABINDRA BAPARI	2		Yes			MALE	768032857372	
71	GOPAL KUNDU	BAIDYANATH KUNDU	2				Yes	FEMALE	768032657973	
72	JAGADISH MISTRI	GANESH MISTRI	2		Yes			MALE	587173656574	

Prabodh Sarkar
Chairman

Ashokenagar-Kalyangarh Municipality

ASHOKLENAGAR-KALYANGARH MUNICIPALITY

PO. and PS. - ASHOKENAGAR, DIST.- NORTH 24 PARGANAS, PIN- 743222










S/N	NAME	FATHER'S / HUSBAND'S NAME	WARD NO	CATEGORY				GENDER	AADHAAR NO	PHOTO
				GENERAL	SC	ST	OBC			
73	JOYTSNA CHATTERJEE	HARENDRA NATH CHATTERJEE	2	Yes				MALE	338978847975	
74	KANCHAN HAZRA	SWAPAN HAZRA	2		Yes			MALE	727865676576	
75	KRISNAPADA SAHA	LT. MANINDRA MOHAN SAHA	2		Yes			MALE	5592 3825 0421	
76	MAHENDRA BISWAS	BIPIN BISWAS	2					MALE	787268696578	
77	MILAN BIAWAS	NARAYAN BISWAS	2					MALE	3055 5754 8982	
78	PRADIP DEBNATH	SACHIN DEBNATH	2				Yes	MALE	736580688280	
79	PRADIP KANGSABANIK	BHOLANATH KANGSABANIK	2					MALE	736580688281	
80	PROKASH DEBNATH	KALIPADA DEBNATH	2					MALE	657983758282	
81	PRONAY DEBNATH	LT.NARENDRA DEBNATH	2				Yes	MALE	1010 1010 1010	

Prabodh Sarkar
Chairman

Ashokenagar-Kalyangarh Municipality

ASHOKE, AGAR-KALYANGARH MUNICIPALITY

P.O. and P.S. - ASHOKENAGAR, DIST. - NORTH 24 PARGANAS, PIN - 743222










S/N	NAME	FATHER'S / HUSBAND'S NAME	WARD NO	CATEGORY				GENDER	AADHAAR NO	PHOTO
				GENERAL	SC	ST	OBC			
82	RATAN HALDAR	JIBAN	2					MALE	788432656584	
83	SABITA BHATTACHARYA	ROHINI	2	Yes				MALE	7327 3033 2091	
84	SANJIB GHOSAL	BHABARANJAN GHOSAL	2					MALE	3249 5016 4795	
85	SHYAMA PRASAD DEBNATH	PROPHULLYA	2				Yes	FEMALE	778965657287	
86	SHYAMAL DAS	LT. MOTILAL DAS	2		Yes			MALE	778965657288	
87	SHYAMAL MAJHI	CHANDRA KANTA MAJHI	2		Yes			MALE	778965657289	
88	SUJIT HALDER	MONIMOHAN HALDER	2					FEMALE	347432738590	
89	SUMAN BHATTACHARJEE	TARAPADA BHATTACHARJEE	2	Yes				MALE	787732658591	
90	SUSHIL SARKAR	JOGESH SARKAR	2		Yes			FEMALE	2103 9589 7812	

Prabodh Sarkar

Chairman

Ashokenagar Kalyangarh Municipality










ASHOKLENAGAR-KALYANGARH MUNICIPALITY
PO. and PS. - ASHOKENAGAR, DIST. - NORTH 24 PARGANAS, PIN- 743222

S/N	NAME	FATHER'S / HUSBAND'S NAME	WARD NO	CATEGORY				GENDER	AADHAAR NO	PHOTO
				GENERAL	SC	ST	OBC			
91	UPAK TALUKDER	BIBHUTI TALUKDER	2		Yes			MALE	326584758093	
92	NIKHIL CH DAS	JATINDRA	2					MALE	778432658494	
93	RITA DAS	SATISH	2		Yes			MALE	7666 1417 0065	
94	DEBASHIS BAPAR	GOBINDA BAPARI	2		Yes			MALE	4496 8945 7507	
95	ANIMA DEY	UTTAM DEY	2				Yes	MALE	657332777897	
96	BISWAJIT DEY	JANARDAN DEY	2					MALE	916968170474	
97	GOPAL HALDER	0	2		Yes			FEMALE	821074787687	
98	BIMALA CHAKRABORTY	LT. BIREN CHAKRABORTY	2	Yes				FEMALE	4481 8124 2603	
99	BINA PAUL	DHANJOY	2					MALE	278806573101	

Pratibha Sarkar
 Chairman
 Ashokenagar Kalyangarh

ASHOKENAGAR-KALYANGARH MUNICIPALITY







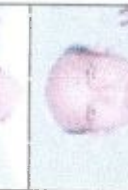


PO. and PS. - ASHOKENAGAR, DIST. - NORTH 24 PARGANAS, PIN - 743222

S/N	NAME	FATHER'S / HUSBAND'S NAME	WARD NO	CATEGORY				GENDER	AADHAAR NO	PHOTO
				GENERAL	SC	ST	OBC			
100	BISWAJIT DEBNATH	ARUN DEBNATH	2					FEMALE	583748773102	
101	REBA DAS	LT. KANCHAN DAS	2		Yes			MALE	2016 8994 0359	
102	SHIBANI DEBNATH	SANTOSH DEBNATH	2				Yes	MALE	573786672104	
103	GOPAL BANK	GOURANGA BANK	2	Yes				FEMALE	580326579105	
104	BAPI PAUL	BADAL PAUL	2					FEMALE	280807365106	
105	ASISH HALDER	AJIT HALDER	2		Yes			FEMALE	273328383107	
106	NEMAI DUTTA BANK	GOPAL DUTTA BANK	2	Yes				MALE	377326569108	
107	BALARAM SAHA	M SAHA	2		Yes			FEMALE	276656565109	
108	UTTAM DAS	S DAS	2					MALE	784326584110	

Praboch Sarkar
Chairman
Ashokanagar Kalyangarh Municipality

ASHOKE nagar-KALYANGARH MUNICIPALITY










PO. and PS. - ASHOKENAGAR, DIST.- NORTH 24 PARGANAS, PIN- 743222

S/N	NAME	FATHER'S / HUSBAND'S NAME	WARD NO	CATEGORY				GENDER	AADHAAR NO	PHOTO	
				GENERAL	SC	ST	OBC				MINORITY
109	SANIKAR DEBNATH	NANI GOPAL PODDAR	2				Yes		MALE	578827565113	
110	ABDUL RASID MOLLA	ABBAS MOLLA	0022						FEMALE	568328566136	
111	MANJU RANI DEY	NITYANANDA DEY	0022				Yes		MALE	6330 6379 3041	
112	MARJINA BIBI	KADER MOLLA	0022						MALE	382787465138	
113	SAHANARA BIBI	MOLLA JAKIR	0022				Yes		MALE	872656565139	
114	SHILPI GHOSH	KARTICK	0022				Yes		MALE	073737672140	
115	BEENU PAUL	DEBEBDRA PAUL	6						MALE	4900 7122 0608	
116	SUNIL DAS	NIMAI DAS	0						MALE	230769230769	
117	NAYAN PAUL	0	0						MALE	592307692308	

Frabodh Sarkar
Chairman
Ashokenagar Kalyangarh Municipality

ASHOKENAGAR-KALYANGARH MUNICIPALITY










P.O. and P.S. - ASHOKENAGAR, DIST. - NORTH 24 PARGANAS, PIN- 743222

S/N	NAME	FATHER'S / HUSBAND'S NAME	WARD NO	CATEGORY				GENDER	AADHAAR NO	PHOTO
				GENERAL	SC	ST	OBC			
118	GOUTAM KUNDU	LT. HARALAL KUNDU	0002				Yes		153846153846	
119	RINA DAS	DULAL DAS	0002		Yes				615384615385	
120	DULAL CH. ROY	SUBAL ROY	0002						076923076923	
121	MALATI KUNDU	LT. MATILAL KUNDU	0002				Yes		538461538462	
122	RANU GAYEN	NRIPATI MOHAN SUTRADHAR	0002						987229803204	
123	PARITOSH PAUL	HIRALAL PAUL	0002						461538461538	
124	KRISHNADULAL KUNDU	Shyamal Kundu	0002						719220954632	
125	SADHAN DEBNATH	L.T. PULIN DEBNATH	0002				Yes		384615384615	
126	SATYANDRANATH CHAKRABORTY	D CHAKRABORTY	18	Yes					346153846154	

Prabodh Sarkar
Chairman
Ashokenagar Kalyangarh Municipality

ASHOKLENAGAR-KALYANGARH MUNICIPALITY

PO. and PS. - ASHOKENAGAR, DIST. - NORTH 24 PARGANAS, PIN- 743222








S/N	NAME	FATHER'S / HUSBAND'S NAME	WARD NO	CATEGORY				GENDER	AADHAAR NO	PHOTO
				GENERAL	SC	ST	OBC			
127	PUSPENDU BIKASH ROY	SATYANDRA	11		Yes			MALE	307692307692	
128	SUKHAFANAJAN HALDER	RAJANI KANTA HALDER	21					MALE	769230769231	
129	RAJU KUNDU	B KUNDU	8				Yes	MALE	666328565151	
130	SANJAY KUNDU	SAMBHUNATH KUNDU	0				Yes	MALE	468102957899	
131	NIHAR DUTTA	DK DUTTA	2				Yes	MALE	278808569125	
132	BIMAL DEBNATH	GOURANGA DEBNATH	0002					MALE	578327465137	
133	APU BASU BSIWAS	MR BISWAS	2					MALE	757232798318	
134	SHIBUDAS BARDHAN	0	0		Yes			MALE	397432797319	
135	SOVARANI DAS	0	0		Yes			FEMALE	328968656520	

Prabodh Sarkar

Prabodh Sarkar
Chairman

ASHOKLNAGAR-KALYANGARH MUNICIPALITY

PO. and PS. - ASHOKENAGAR, DIST. - NORTH 24 PARGANAS, PIN- 743222.










S/N	NAME	FATHER'S / HUSEAND'S NAME	WARD NO	CATEGORY					AADHAAR NO	GENDER	PHOTO
				GENERAL	SC	ST	OBC	MINORITY			
136	KARUNA DAS	MR DAS	2						757232798318	FEMALE	
137	MANJU DEY	RABINDRA NATH	20				Yes		45482741 3900	FEMALE	
138	TULSHI GUN	SUKHARANJAN	3						735 4398 8817	FEMALE	
139	LAXMI MITRA	HARIPADA	3	Yes					5598 1174 1220	FEMALE	
140	SUJIT KUMAR ROY	UMESH	4	Yes					8030 39491014	MALE	
141	GOBINDA BASU	GOLOK	3	Yes					7992 4740 3685	MALE	
142	SUMITA SARKAR	DINABANDHU	17	Yes	Yes				376326573132	FEMALE	

Prabodh Saikar

Prabodh Saikar
Chairman
Ashok Nagar Kalyangarh Municipality

ASHOKLAKHAGAR-KALYANGARH MUNICIPALITY

PO and PS. - ASHOKENAGAR, DIST. - NORTH 24 PARGANAS, PIN- 743222









S/N	NAME	FATHER'S / HUSBAND'S NAME	WARD NO	CATEGORY				GENDER	AADHAAR NO	PHOTO
				GENERAL	SC	ST	OBC			
1	AJAY DEY	PARESH CH DEY	0003				Yes		932656889744	
2	AMAR PAUL	LLATE DHIRENDRA	0003				Yes		232658082775	
3	ANJALI DAS	LT K L DAS	0003		Yes				576747365786	
4	ANJU SAHA	NANTU SAHA	0003		Yes				9673 5827 9574	
5	ARATI BEPARI	SUBODH	0003		Yes				473653284828	
6	ASHIM SARKAR	AJIT	0003		Yes				377723273839	
7	BADAL DUTTA	LATE SUREN	0003				Yes		2106 2846 8363	
8	BASUDEB GUHA	NARAYAN CH.	0003	Yes					688369856511	
9	BIMAL DUTTA	JITENDRA	0003				Yes		767732657312	

Prabodh Sarkar

Prabodh Sarkar
Chairman
Ashok Lakshagar Kalyangarh Municipality

ASHOKLAKHAGAR-KALYANGARH MUNICIPALITY










PO. and PS. - ASHOKENAGAR, DIST.- NORTH 24 PARGANAS, PIN- 743222

S/N	NAME	FATHER'S / HUSBAND'S NAME	WARD NO	CATEGORY				GENDER	AADHAAR NO	PHOTO
				GENERAL	SC	ST	OBC			
10	BISWAJIT DAS	BINAY BHUSAN	0003		Yes			MALE	658374877313	
11	CHANDAN PAL	MADHUSUDAN PAL	0003				Yes	MALE	4153 9662 3546	
12	CHINMOY GHOSH	LATE TAPAN GHOSH	0003				Yes	MALE	777379787215	
13	DIBYENDU DAS	N DAS	0003		Yes			MALE	696678897316	
14	DILIP DAS	LATE RAIMOHAN	0003		Yes			MALE	807632737317	
15	DIPALI DAS	L T D K DAS	0003		Yes			FEMALE	768073657318	
16	GANESH DEBANATH	MAHENDRA	0003				Yes	MALE	3196 8095 9296	
17	GANESH SINGH	L T P SINGH	0003	Yes				MALE	7029 8580 8763	
18	GITA RANI DAS	LATE GOURANGA	0003		Yes			FEMALE	3767 1825 8280	

Prabodh Sarkar
Chairman
Ashok Lakha Garh Municipality

ASHOKLAKSHMI AGAR-KALYANGARH MUNICIPALITY

PO. and PS. - ASHOKENAGAR, DIST. - NORTH 24 PARGANAS, PIN- 743222










S/N	NAME	FATHER'S / HUSBAND'S NAME	WARD NO	CATEGORY				GENDER	AADHAAR NO	PHOTO
				GENERAL	SC	ST	OBC			
19	GOPAL DAS	SUDHIR	0003		Yes			MALE	768032657922	
20	GOPAL GHOSH	LT C R GHOSH	0003				Yes	MALE	7514 9564 2303	
21	JAGAT DUTTA	LATE JADULAL DUTTA	0003				Yes	MALE	847132656524	
22	JIBAN GHOSH	LT D GHOSH	0003				Yes	MALE	7368 7273 0207	
23	JOYTSNA DEY	SIBAPRASAD	0003				Yes	FEMALE	8468 0408 9262	
24	KALIPADA DAS	LT HARIPADA	0003		Yes			MALE	3212 3625 6220	
25	KALPANA BHATTACHARJEE	LT RATHIN	0003	Yes				FEMALE	657678806528	
26	KALPANA CHAKRABORTYQ	LATE MADHUSUDAN	0003	Yes				FEMALE	657678806529	
27	KALPANA NANDI	BABULAL NANDI	0003		Yes			FEMALE	8745 7590 9037	

Prasanna

Prabir Sarkar
Municipality

ASHOKLAL JAGAR-KALYANGARH MUNICIPALITY

PO. and PS. - ASHOKENAGAR, DIST. - NORTH 24 PARGANAS, PIN- 743222










S/N	NAME	FATHER'S / HUSBAND'S NAME	WARD NO	CATEGORY				GENDER	AADHAAR NO	PHOTO
				GENERAL	SC	ST	OBC			
28	KAMALA BISWAS	LTY AMAR BSIWAS	0003		Yes			FEMALE	767765656531	
29	KHOKAN BHATTACHARJEE	HIRALAL	0003	Yes				MALE	657978757232	
30	KRISHNA KANTA DAS	LAT NIKUNJA	0003		Yes			FEMALE	9624 8974 6550	
31	LAKSMI GHOSH	LATE DULAL GHOSH	0003				Yes	FEMALE	6759 1246 7653	
32	LAXMI CHAKRABORTY	DHIRENDRA NATH CHAKRAB	0003	Yes				FEMALE	3865 0431 1861	
33	LAXMI MITRA	LATE NAMAI MITRA	0003	Yes				FEMALE	5598 1174 1220	
34	MAHADEV DUTTA	LATE DCHINTA HARAN DUTTA	0003				Yes	MALE	9262 7288 7083	
35	MAMANI PAUL	LT M PAUL	0003				Yes	FEMALE	787773656538	
36	MANIK DAS	LATE KALIPADA DAS	0003		Yes			MALE	4169 6311 3367	

Pranav

Prabodh Sarkar
Chairman
Ashoklal Jagarh Municipality

ASHOKLAKHAGAR-KALYANGARH MUNICIPALITY

PO. and PS. - ASHOKENAGAR, DIST. - NORTH 24 PARGANAS, PIN- 743222










S/N	NAME	FATHER'S / HUSBAND'S NAME	WARD NO	CATEGORY				GENDER	AADHAAR NO	PHOTO
				GENERAL	SC	ST	OBC			
37	MANIKA DAS	0	0003	Yes	Yes			FEMALE	757865736540	
38	MANIKLAL DUTTA	LATE HARIMOHAN DUTTA	0003				Yes	MALE	757876736541	
39	MAYA BISWAS	LATE LAXMIKANTA BSIWAS	0003		Yes			FEMALE	328966656542	
40	NEPAL DEY	SATYA RANJAN	0003				Yes	MALE	768032656943	
41	NOBA KR SARDDER	RADHA NATH SADDER	0003			Yes		MALE	326675657944	
42	PARIMAL NATTA	SIRNATH	0003		Yes			MALE	4273 7712 0263	
43	PRADIP BISWAS	LAI LAXMI KANTA	0003		Yes			MALE	736580688246	
44	RADHARANI DAS	J K DAS	0003		Yes			FEMALE	3400 2557 3116	
45	RAJU MISTRI	MONORANJAN MISTRI	0003		Yes			MALE	6350 1220 4319	

Prasanna

Prabodh Sarkar
Chairman
Ashoknagar Kalyangarh Municipality

ASHOKLAKHAGAR-KALYANGARH MUNICIPALITY

PO. and PS. - ASHOKENAGAR, DIST.- NORTH 24 PARGANAS, PIN- 743222

S/N	NAME	FATHER'S / HUSBAND'S NAME	WARD NO	CATEGORY				AADHAAR NO	GENDER	PHOTO
				GENERAL	SC	ST	OBC			
46	RAMKRISHNA DUTTA		0003				Yes		MALE	
47	RANJIT DAS	LATE PANCHANAN DAS	0003		Yes				MALE	
48	RINA NANDI		0003		Yes				FEMALE	
49	SAMIR DUTTA		0003				Yes		MALE	
50	SANDHYA DEY	SUDHIR DEY	0003				Yes		MALE	
51	SANKAR DAS	LATE HAZARI	0003		Yes				MALE	
52	SANKAR DAS	SUDHIR DAS	0003		Yes				MALE	
53	SATYARANJAN BANIK	LT MAKAN	0003	Yes					MALE	
54	SEFALI MUKHERJEE	LT GOPAL MUKHERJEE	0003	Yes					FEMALE	

Prabodh Sarkar

Prabodh Sarkar
Chairman

Ashoknagar Kalyangarh Municipality