

Area Statement (Sq.m.)	
Built up space	4130
Roads	3897.50
Green space	3822.50
Waterbodies	975
Open space	12175
<b>Total</b>	<b>25000</b>



Ashokenagar Kalyangarh Municipality			
Ward No. 9	Slum No.16	Slum Area	0.025 Sq. Km.
Name	Sastriji Colony	Population	315
Total number of Dwelling Units: 72		Scale - 1 :	

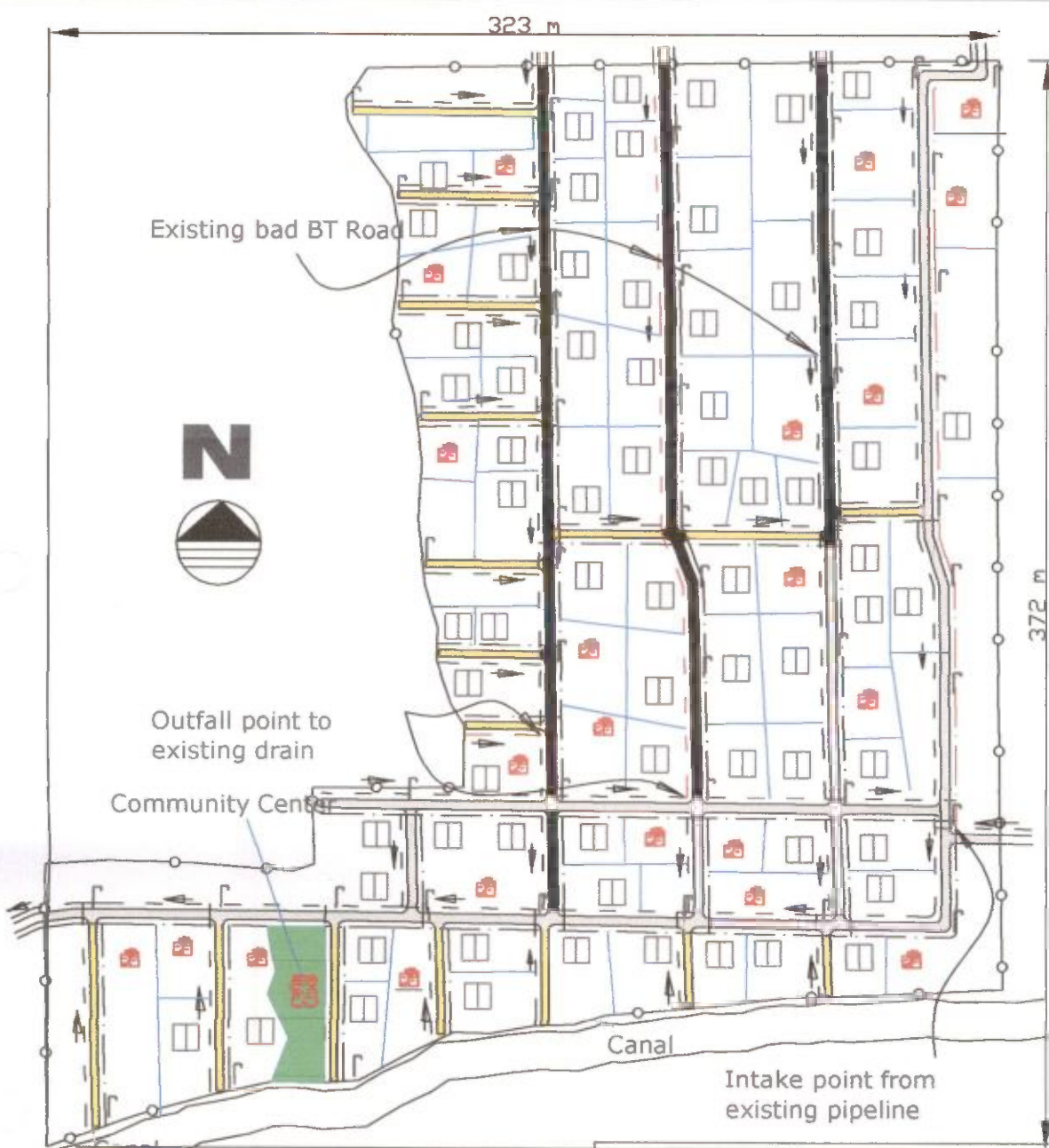
**LEGEND**

Components	Symbol		Quantity	
	Existing Good	Proposed	Existing	Proposed
Houses			72	20
Pipeline			805	60
Drain			758	148
CC Road			773	148
B T Road			1403	
Street Light			19	
Comm. Center				1
Slum Boundary				
Slum Coverage				

Note: Widths of CC & BT Roads 2.5 m & 3.05 m respectively unless otherwise stated

SIBAPRASAD GUHA  
Sub Assistant Engineer  
Ashokenagar-Kalyangarh Municipality

Prabodh Sankar  
Chairman  
Ashokenagar-Kalyangarh Municipality



Area Statement (Sq.m.)		
Built up space	6950	10.37 %
Roads	10257.70	15.31 %
Green space	10632.90	15.87 %
Waterbodies	0.00	0.00 %
Open space	39159.40	58.44 %
<b>Total</b>	<b>67000</b>	

LEGEND				
Components	Symbol		Quantity	
	Existing Good	Proposed	Existing	Proposed
Houses			90	9
Pipeline			4683	245
Drain			4485	275
CC Road			1765	
B T Road			5393	2200
Street Light			47	
Comm. Center				1
Slum Boundary				
Snap Coverage				

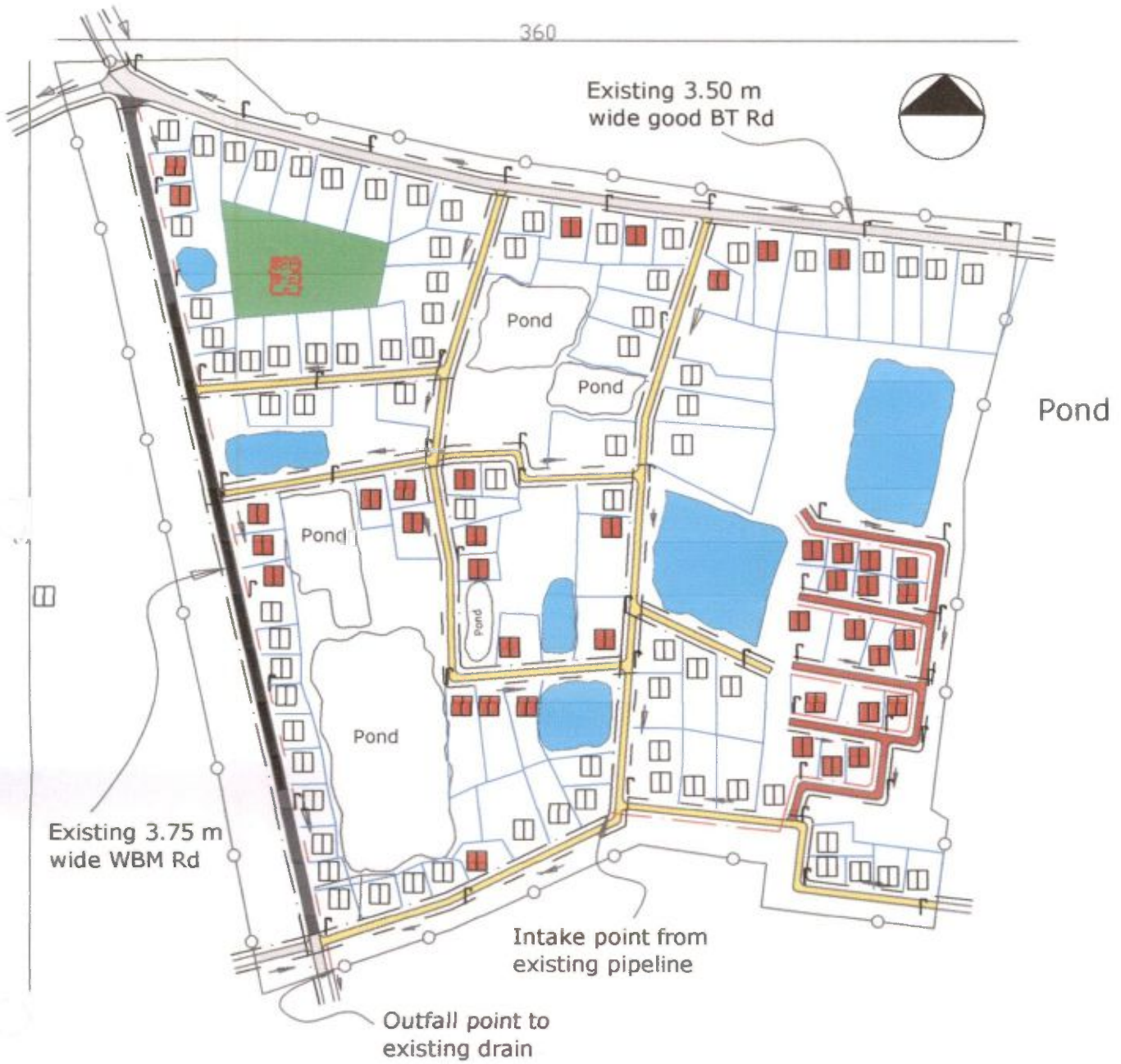
Note: Widths of CC & BT Roads 2.5 m & 3.05 m respectively unless otherwise stated

Ashokenagar Kalyangarh Municipality			
Ward No. 9	Slum No. 19	Slum Area	0.067 Sq.Km.
Name Saratnagar		Population	412
Total number of Dwelling Units:	90	Scale - 1:	

**SIBAPRASAD GUHA**  
Sub Assistant Engineer  
Ashokenagar-Kalyangarh Municipality

**Prabodh Saikar**  
Chairman  
Ashokenagar-Kalyangarh Municipality





Area Statement (Sq.m.)		
Built up space	8260	9.17 %
Roads	14049	15.61 %
Green space	13752	15.28 %
Waterbodies	3240	3.60 %
Open space	50699	56.33 %
<b>Total</b>	<b>90000</b>	

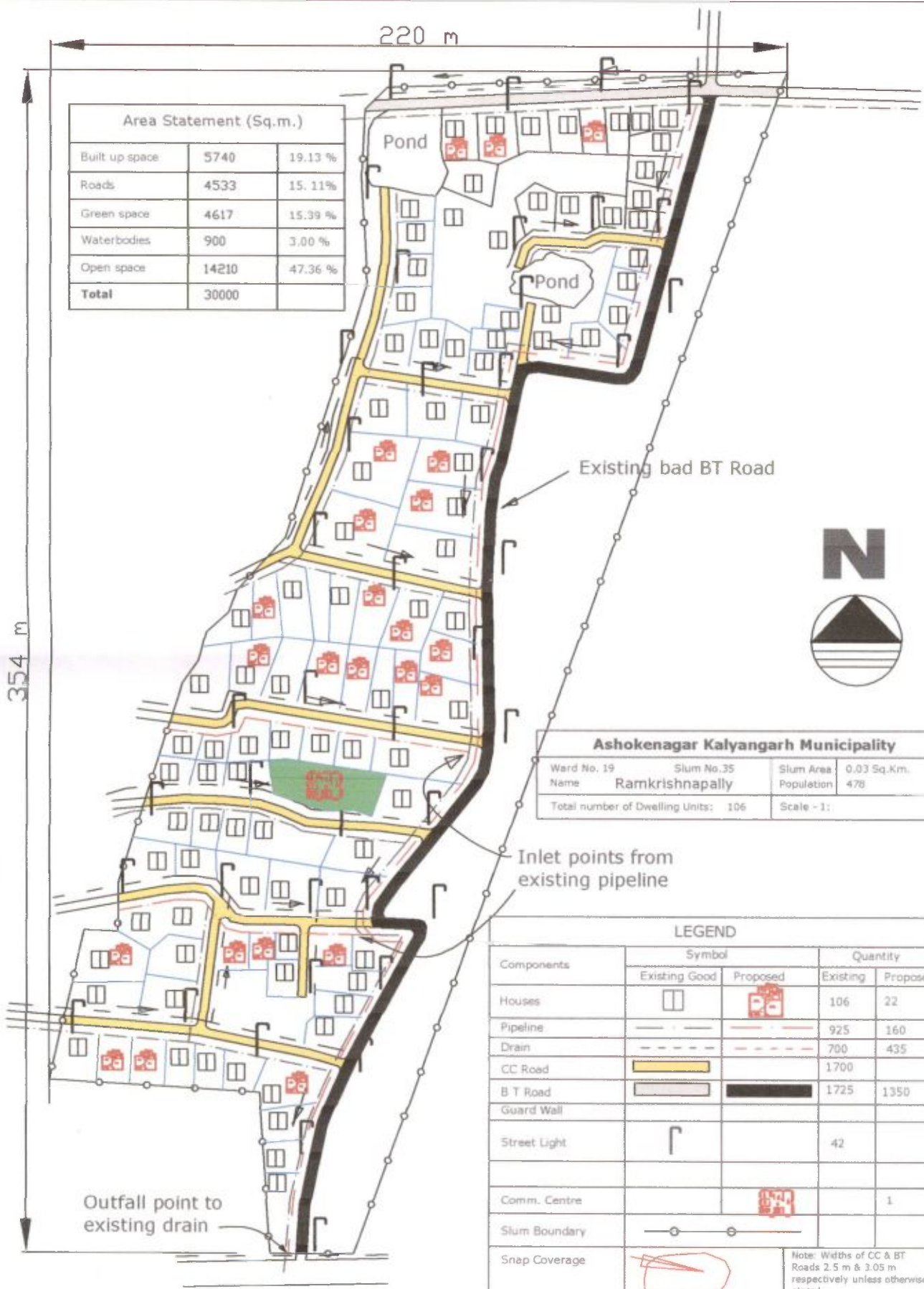
Components	Symbol		Quantity	
	Existing	Good	Proposed	Quantity
Houses			114	50
Pipeline			1757	416
Drain			1735	325
CC Road			2645	810
B T Road			1334	1190
Street Light			45	
Comm. Center				1
Slum Boundary				
Snap Coverage			Note: Widths of CC & BT Roads 2.5 m & 3.05 m respectively unless otherwise stated	

**Ashokenagar Kalyangarh Municipality**

Slum No.	33	Slum Area	0.090 Sq. Km.
Name	Saradapally	Population	518
Total number of Dwelling Units: 114		Scale - 1:	

**SIBAPRASAD GUHA**  
Sub Assistant Engineer  
Ashokenagar-Kalyangarh Municipality

**Prabodh Sarkar**  
Chairman  
Ashokenagar-Kalyangarh Municipality



Area Statement (Sq.m.)		
Built up space	5740	19.13 %
Roads	4533	15.11%
Green space	4617	15.39 %
Waterbodies	900	3.00 %
Open space	14210	47.36 %
<b>Total</b>	<b>30000</b>	

Ashokenagar Kalyangarh Municipality			
Ward No. 19	Slum No.35	Slum Area	0.03 Sq.Km.
Name	Ramkrishnapally	Population	478
Total number of Dwelling Units: 106		Scale - 1:	

Components	Symbol		Quantity	
	Existing	Good	Proposed	Quantity
Houses				106 / 22
Pipeline				925 / 160
Drain				700 / 435
CC Road				1700
B T Road				1725 / 1350
Guard Wall				
Street Light				42
Comm. Centre				1
Slum Boundary				
Snap Coverage				

Note: Widths of CC & BT Roads 2.5 m & 3.05 m respectively unless otherwise stated

*SIR PRASAD GUHA*  
 Sub Assistant Engineer  
 Ashokenagar-Kalyangarh Municipality

*Prabodh Sarker*  
 Chairman,  
 Ashokenagar-Kalyangarh Municipality



### Ashokenagar Kalyangarh Municipality

Ward No. 21	Slum No.39	Slum Area	0.07 Sq.Km.
Name	Railway Colony	Population	453
Total number of Dwelling Units: 111		Scale - 1:	



## Railway Colony

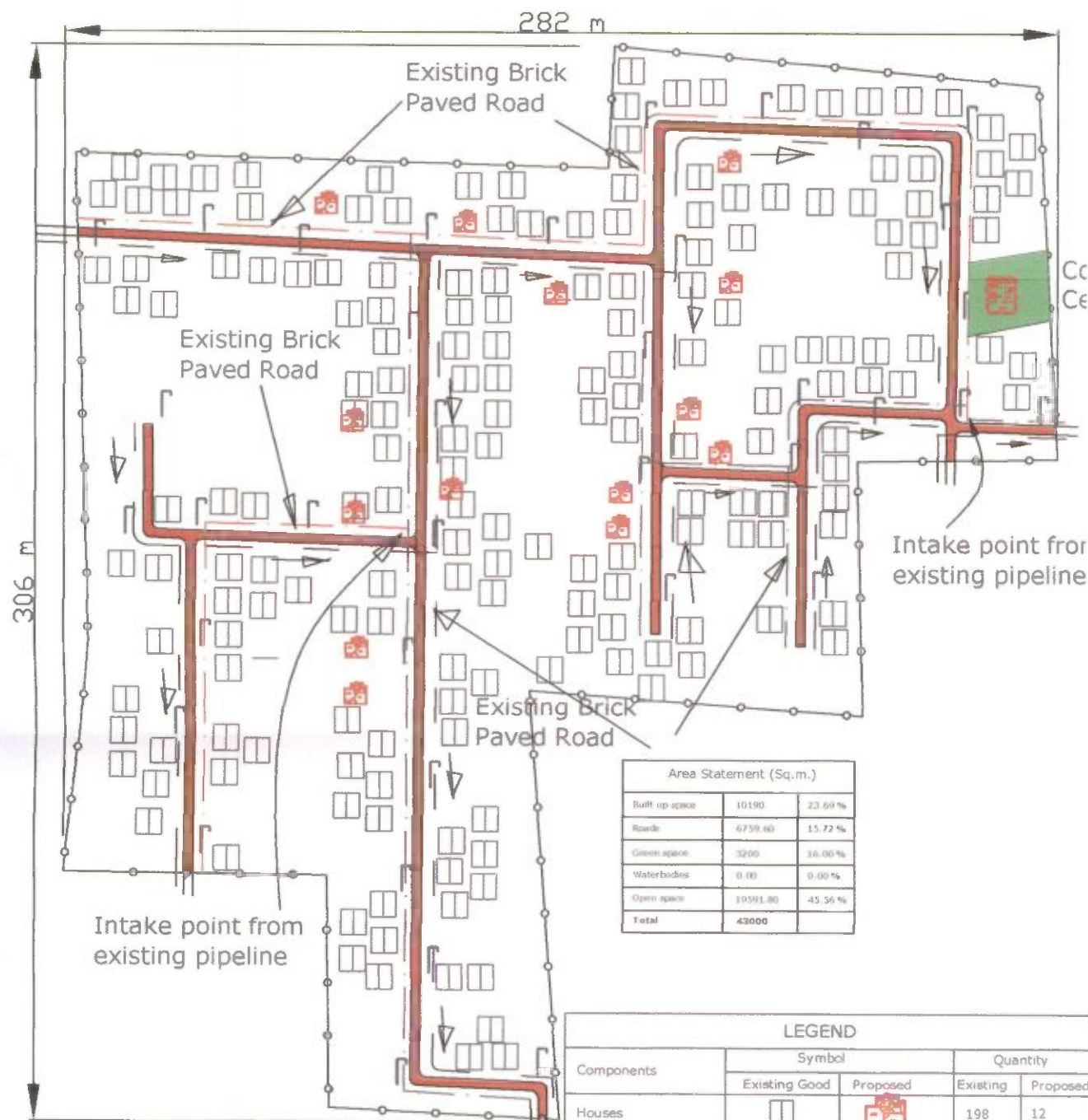
Area Statement (Sq.m.)		
Built up space	7940	11.34 %
Roads	10612	15.16 %
Green space	11004	15.72
Waterbodies	2100	3.00 %
Open space	38344	54.77 %
<b>Total</b>	<b>70000</b>	

Components	Symbol		Quantity	
	Existing	Proposed	Existing	Proposed
Houses			111	20
Pipeline			305	460
Drain			805	
CC Road			1001	1159
B T Road				
Street Light			21	12
Comm. Center				1
Slum Boundary				
Snap Coverage				

Note: Widths of CC & BT Roads 2.5 m & 3.05 m respectively unless otherwise stated

**SIBAPRASAD GUHA**  
Sub Assistant Engineer  
Ashokenagar-Kalyangarh Municipality

**Prabodh Sarkar**  
Chairman,  
Ashokenagar-Kalyangarh Municipality



Category	Area (Sq.m.)	Percentage (%)
Built up space	10190	23.69 %
Roads	6739.60	15.72 %
Green space	3206	8.00 %
Waterbodies	0.00	0.00 %
Open space	10591.80	45.56 %
<b>Total</b>	<b>43000</b>	

Components	Symbol		Quantity		
	Existing	Good	Proposed	Quantity	
	Existing	Good	Proposed	Existing	Proposed
Houses				198	12
Pipeline				343	500
Drain				900	
CC Road					2240
B T Road					
Street Light				37	
Comm. Centre					1
Slum Boundary					
Slam Coverage					

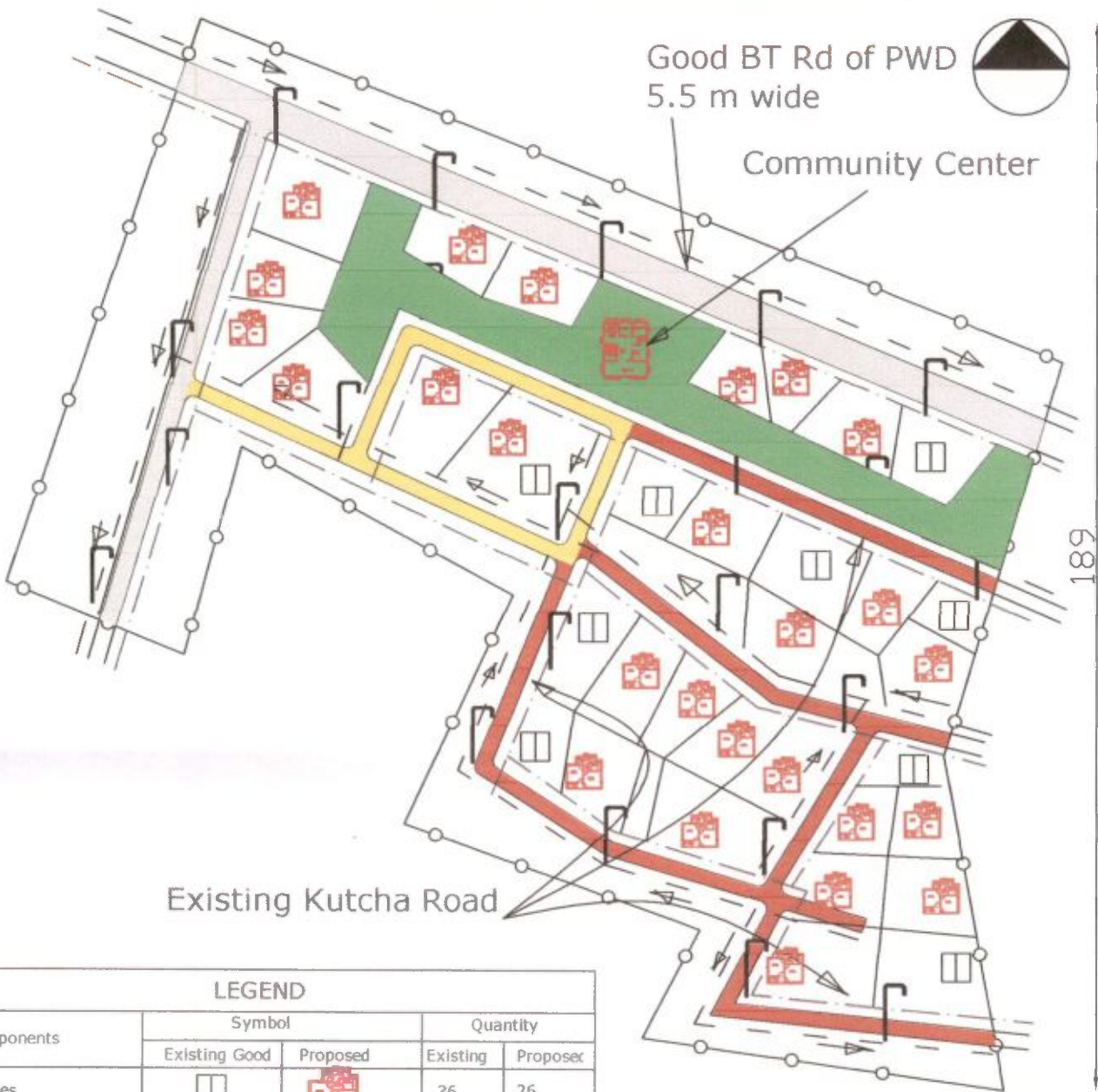
Ashokenagar Kalyangarh Municipality			
Ward No. 13	Slum No.22	Slum Area	0.043 Sq.Km.
Name	Rabindrapally	Population	904
Total number of Dwelling Units: 198		Scale - 1:	

Note: Widths of CC & BT Roads 2.5 m & 3.05 m respectively unless otherwise stated

**SIBAPRASAD GUHA**  
Assistant Engineer  
Kalyangarh Municipality

**Prabodh Sarkar**  
Chairman  
Ashokenagar Kalyangarh Municipality





Existing Kutcha Road

**LEGEND**

Components	Symbol		Quantity	
	Existing	Good Proposed	Existing	Proposed
Houses			36	26
Pipeline			425	
Drain			413	
CC Road			398	880
B T Road			1156	
Guard Wall				
Street Light			23	
Comm. Centre				1
Slum Boundary				
Snap Coverage			Note: Widths of CC & BT Roads 2.5 m & 3.05 m respectively unless otherwise stated	

Category	Area (Sq.m.)	Percentage (%)
Built up space	2440	12.20 %
Roads	3196	15.98 %
Green space	3200	16.00 %
Waterbodies	0	0.00 %
Open space	11164	55.82 %
<b>Total</b>	<b>20000</b>	

Slum No.	23	Slum Area	0.02 Sq.Km.
Name	Purbachal & Swarajpally	Population	163
Total number of Dwelling Units: 36		Scale : 1:	

SIDHARASAD GUHA  
Sub Assistant Engineer  
Ashokenagar-Kalyangarh Municipality

Prabodh Sarkar  
Chairman  
Ashokenagar-Kalyangarh Municipality

Intake points from existing pipelines

344 m



Area Statement (Sq.m.)		
Built up space	8600	19.54 %
Roads	6806.80	15.47 %
Green space	6850.80	15.57 %
Waterbodies	1760	4.00%
Open space	19982.40	45.42 %
<b>Total</b>	<b>44000</b>	

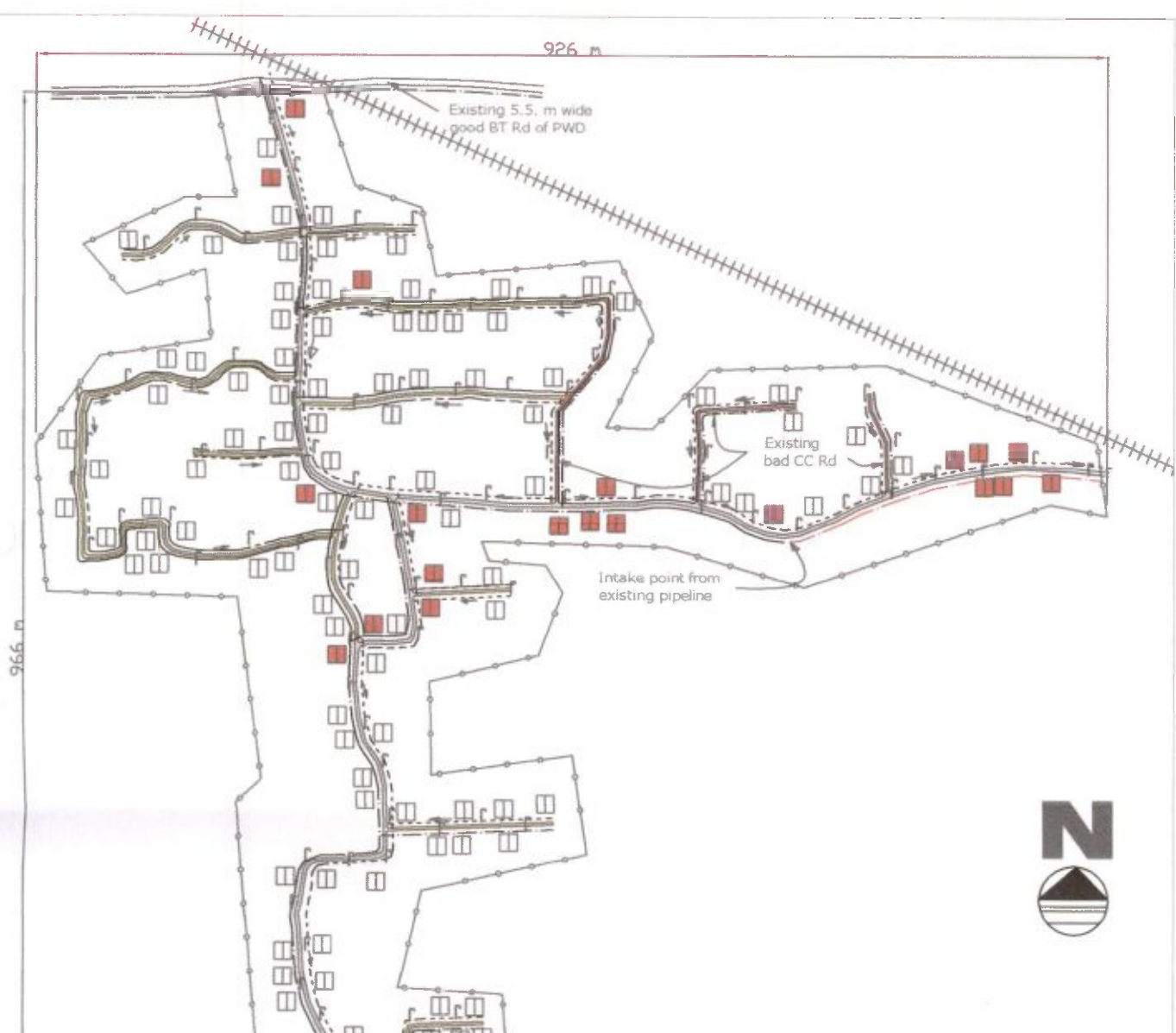
LEGEND				
Components	Symbol		Quantity	
	Existing Good	Proposed	Existing	Proposed
Houses			160	13
Pipeline			1151	100
Drain			1417	
CC Road			950	
B T Road			3773	375
Street Light			29	
Comm. Center				1
Slum Boundary				
Snap Coverage			Note: Widths of CC & BT Roads 2.5 m & 3.05 m respectively unless otherwise stated	

Ashokenagar Kalyangarh Municipality			
Ward No. 9	Slum No.18	Slum Area	0.044 Sq.Km.
Name	Nibeditapally	Population	727
Total number of Dwelling Units: 160		Scale - 1:	

SIBAPRASAD GUHA  
Sub Assistant Engineer  
Ashokenagar-Kalyangarh Municipality

Prabodh Sarker  
Chairman  
Ashokenagar-Kalyangarh Municipality





**LEGEND**

Components	Symbol		Quantity	
	Existing Good	Proposed	Existing	Proposed
Houses			123	18
Pipeline			3471	274
Drain			3758	
CC Road			5762	1150
B T Road			4670	
Street Light			96	
Comm. Toilet				
Comm. Seva Kendra				
Slum Boundary				
Snap Coverage			Note: Widths of CC & BT Roads 2.5 m & 3.05 m respectively unless otherwise stated	

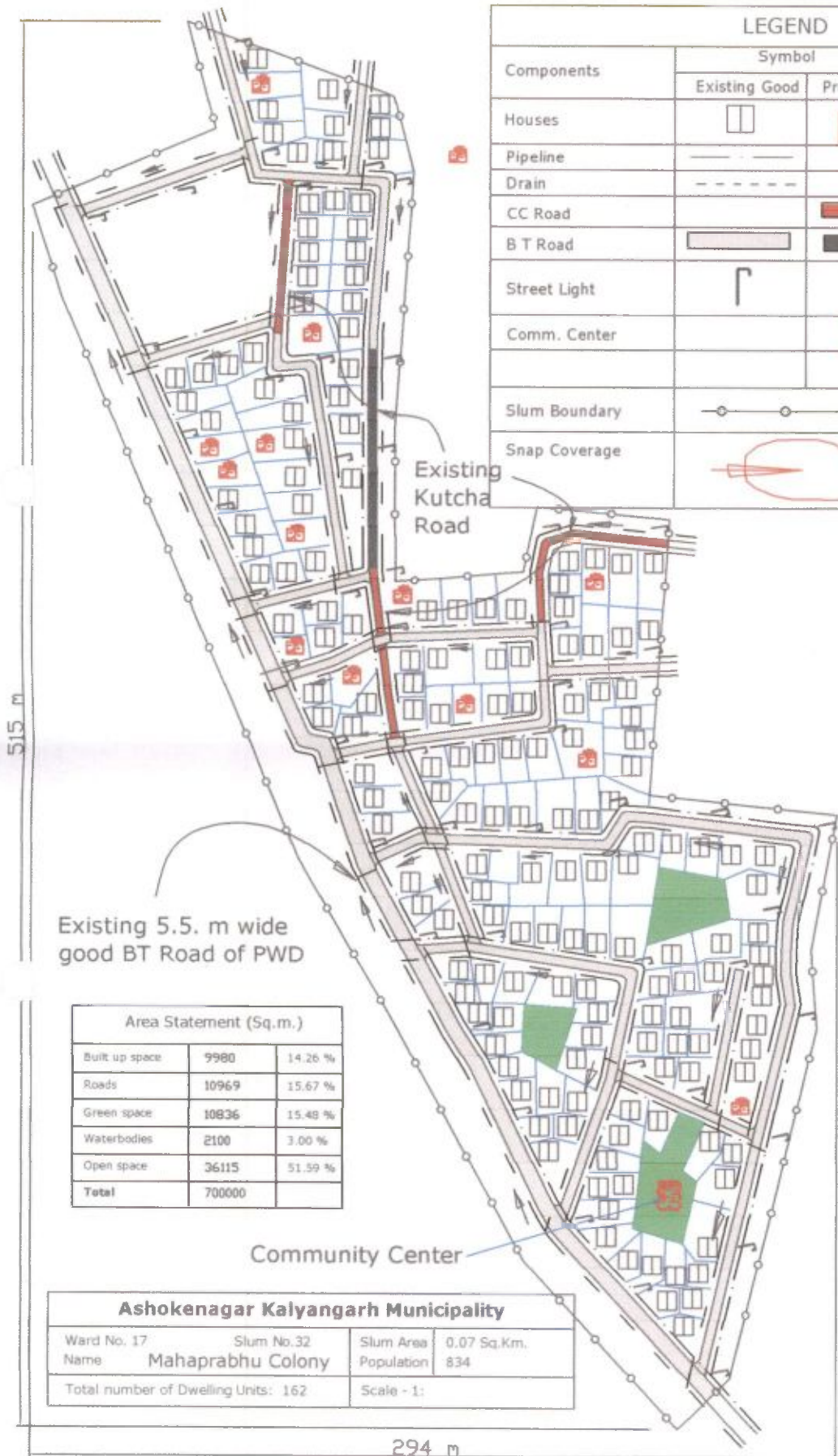
Ashokenagar Kalyangarh Municipality			
Ward No.21	Slum No.40	Slum Area	0.038 Sq.Km.
Name	Maniknagar Kayaputrapara	Population	552
Total number of Dwelling Units: 123		Scale - 1:	

**SIBAPRASAD GUHA**  
 Sub Assistant Engineer  
 Ashokenagar-Kalyangarh Municipality

**Prabodh Sarkar**  
 Chairman,  
 Ashokenagar-Kalyangarh Municipality

LEGEND				
Components	Symbol		Quantity	
	Existing	Good	Proposed	Quantity
Houses			162	12
Pipeline			1895	
Drain			1933	
CC Road				520
B T Road			7411	244
Street Light			51	
Comm. Center			1	
Slum Boundary				
Snap Coverage				

Note: Widths of CC & BT Roads 2.5 m & 3.05 m respectively unless otherwise stated



Existing 5.5. m wide good BT Road of PWD

Area Statement (Sq.m.)		
Built up space	9980	14.26 %
Roads	10969	15.67 %
Green space	10836	15.48 %
Waterbodies	2100	3.00 %
Open space	36115	51.59 %
<b>Total</b>	<b>700000</b>	

Community Center

Ashokenagar Kalyangarh Municipality			
Ward No. 17	Slum No.32	Slum Area	0.07 Sq.Km.
Name	Mahaprabhu Colony	Population	834
Total number of Dwelling Units: 162		Scale - 1:	

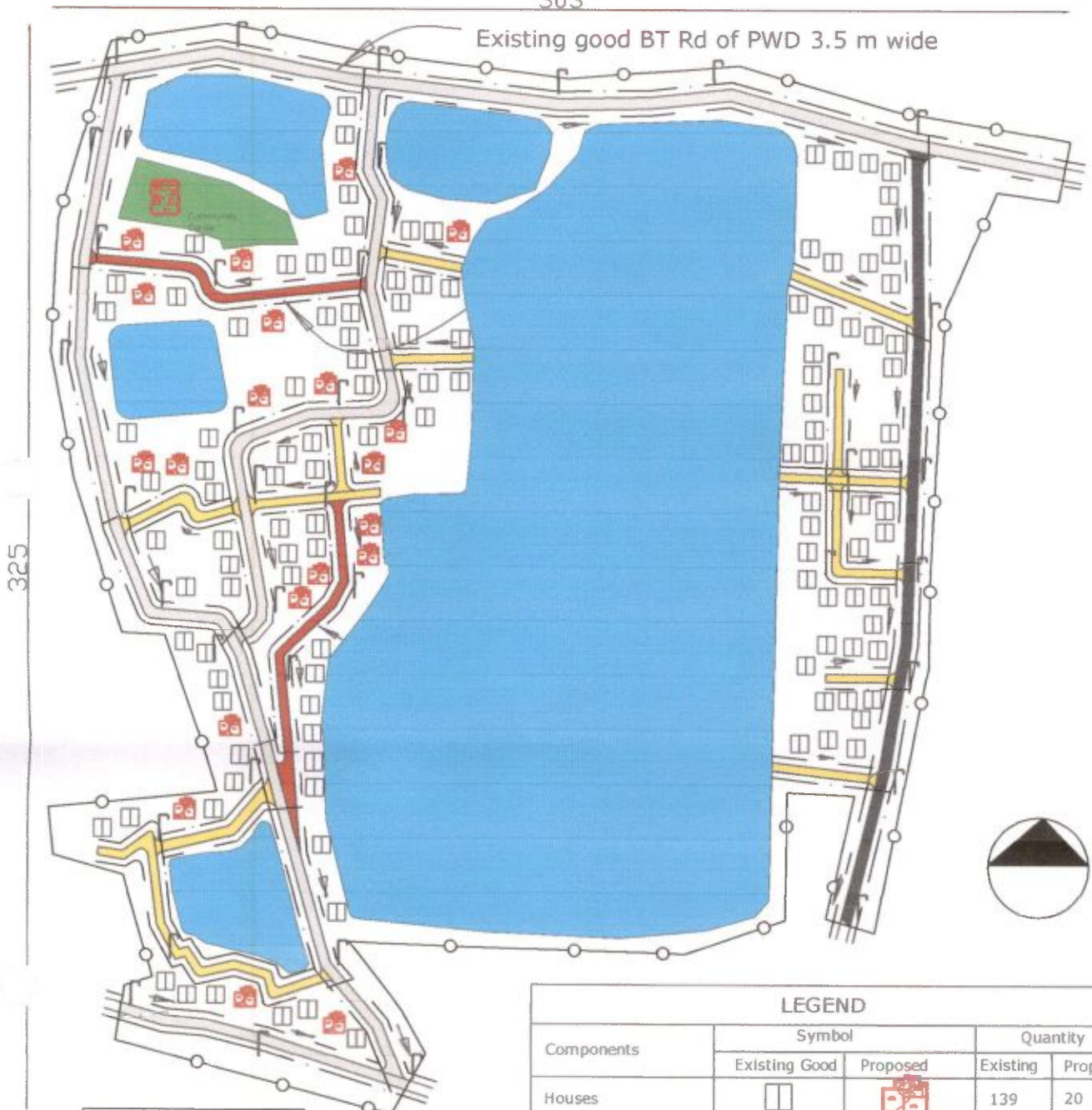
294 m

**SIBAPRASAD GUHA**  
Sub Assistant Engineer  
Ashokenagar-Kalyangarh Municipality

**Prabodh Sarkar**  
Chairman,  
Ashokenagar-Kalyangarh Municipality



Existing good BT Rd of PWD 3.5 m wide



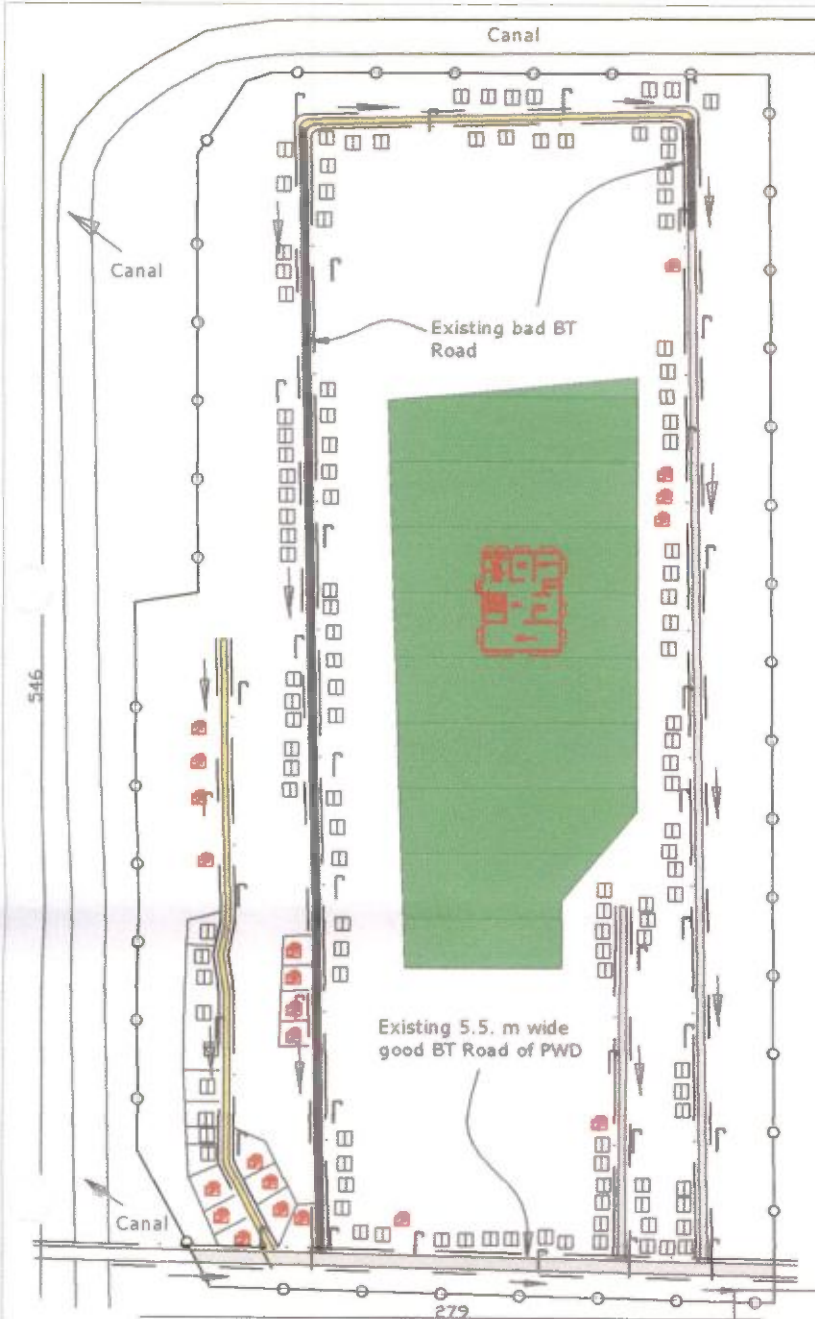
Category	Area (Sq.m.)	Percentage (%)
Built up area	9210	12.62 %
Roads	11190.80	15.33 %
Green space	11524.70	15.89 %
Water bodies	3650	5.01 %
Open space	17369.40	23.76 %
<b>Total</b>	<b>73000</b>	

Components	Symbol		Quantity	
	Existing Good	Proposed	Existing	Proposed
Houses			139	20
Pipeline			1165	
Drain			1133	
CC Road			1290	426
B T Road			3647	699
Street Light			39	
Comm. Center				
Slum Boundary				
Snap Coverage			Note: Widths of CC & BT Roads 2.5 m & 3.05 m respectively unless otherwise stated	

Ashokenagar Kalyangarh Municipality			
Slum No.	12	Slum Area	0.073 Sq.Km.
Name	Lokepar Colony	Population	641
Total number of Dwelling Units: 139		Scale - 1:	

**SIBAPRASAD GUHA**  
Sub Assistant Engineer  
Ashokenagar-Kalyangarh Municipality

**Prabodh Saikar**  
Chairman  
Ashokenagar-Kalyangarh Municipality



Category	Area (Sq. m.)	Percentage (%)
Soft up space	10000	10.00%
Roads	27040	13.01%
Green space	15000	15.00%
Water bodies	3000	3.00%
Open space	25000	25.00%
<b>Total</b>	<b>100000</b>	

**LEGEND**

Components	Symbol		Quantity	
	Existing	Good	Proposed	Quantity
Houses			142	21
Pipeline			1856	
Drain			1872	
CC Road			390	735
B T Road			4964	1680
Street Light			35	
Comm. Center			1	
Comm. Seva Kendra				
Slum Boundary				
Snap Coverage			Note: Widths of CC & BT Roads 2.5 m & 3.05 m respectively unless otherwise stated	

Ashokenagar Kalyangarh Municipality			
Slum No.	9	Slum Area	0.10 Sq.Km.
Name	Khalpar Colony	Population	647
Total number of Dwelling Units: 142		Scale - 1:	

*PRABHUPRASAD GUHA*  
Assistant Engineer  
Kalyangarh Municipality

*Prabodh Sa kar*  
Chairman  
Ashokenagar-Kalyangarh Municipality




**SLUM NO 082**  
**WORD NO 10**  
**LOC. SATHGHAR**



SIRAPATI GUHA  
S. P. Assistant Engineer  
Ashokenagar-Kalyangarh Municipality

Prabodh Saikar  
Chairman,  
Ashokenagar-Kalyangarh Municipality

SLUM NO 083  
WORD NO 10  
LOC. DAS PALLY



*Handwritten signature*

*Handwritten signature*  
SUDHAKAR GUHA  
Asst Engineer  
Kalyangarh Municipality


Prabodh Sarkar  
Chairman  
Ashokenagar-Kalyangarh Municipality



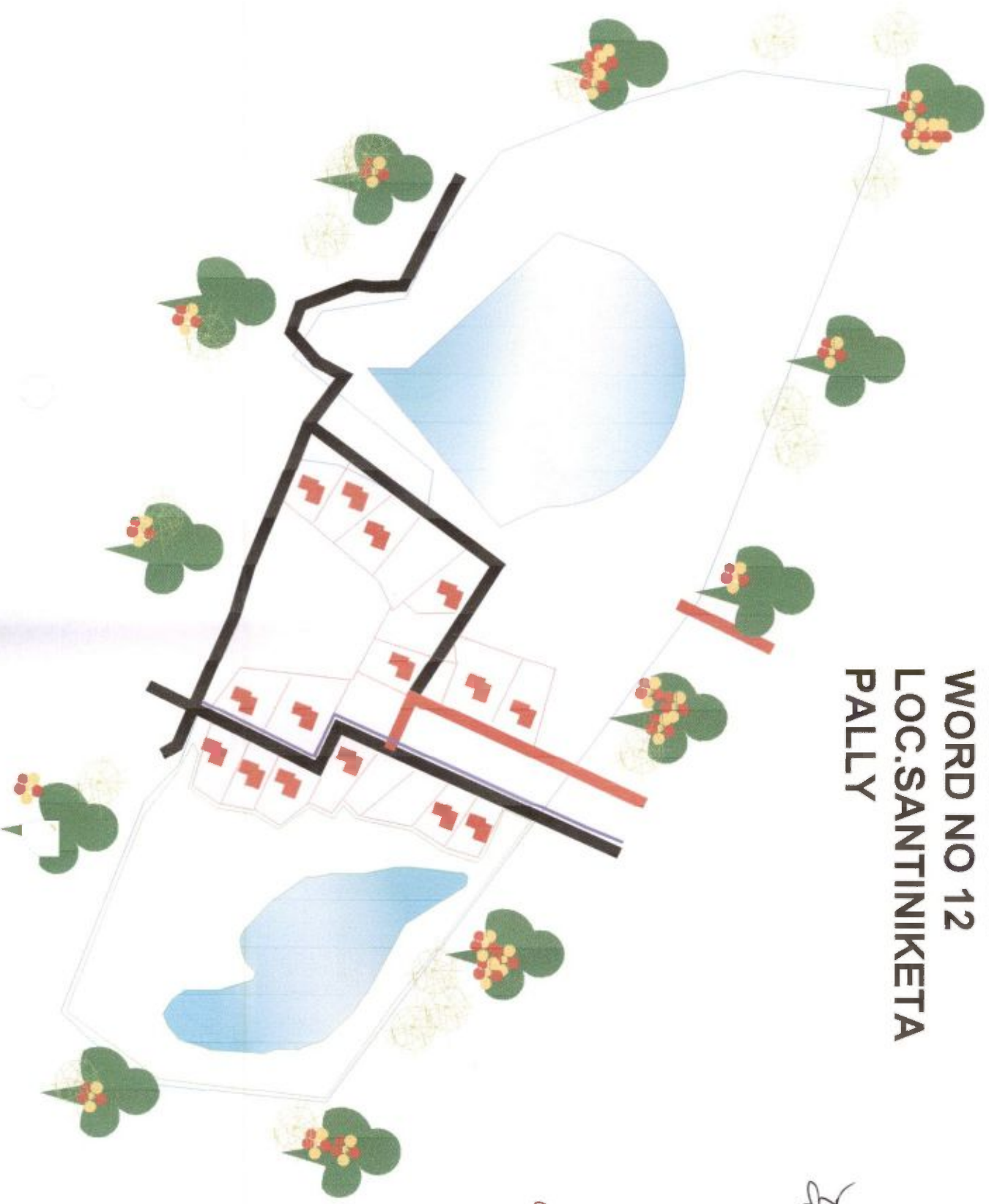
SLUM NO 087  
WORD NO 11  
LOC. 2 NO. COLONY



  
SIBAPRASAD GUHA  
Sub Assistant Engineer  
Ashokenagar-Kalyangarh Municipality

  
Prabodh Sarker  
Chairman  
Ashokenagar-Kalyangarh Municipality

**SLUM NO 088**  
**WORD NO 12**  
**LOC.SANTINIKETA**  
**PALLY**



  
**SIDHARTH GUHA**  
Assistant Engineer  
Ashokenagar Municipality

  
**Prabodh Sarkar**  
Chairman  
Ashokenagar-Kalyangarh Municipality

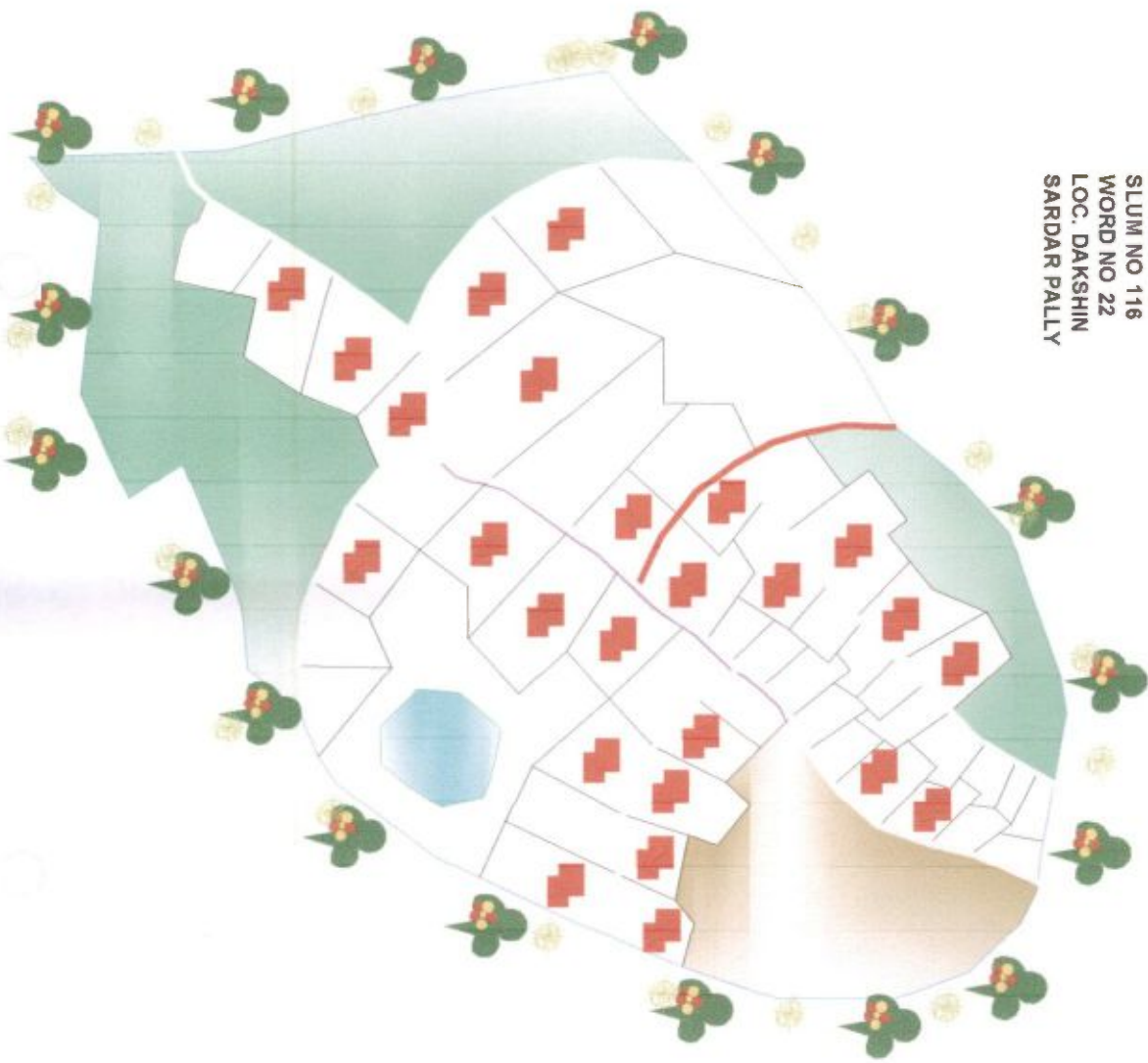


**ASHOKNAGAR-KALYANGARH MUNICIPALITY**  
 Slum no. 116, S.L. No. 116  
 Name: DAKSHIN SARDAR PALLY  
 Year of construction: 91  
 Population: 298  
 Word No: 22

Component	Area (Sqm)	Percentage
Build-up area	628.00	1.69%
Road	6090	15.50%
Open Space	17000	44.00%
Water	3000	7.69%
Open Area	4900	12.50%

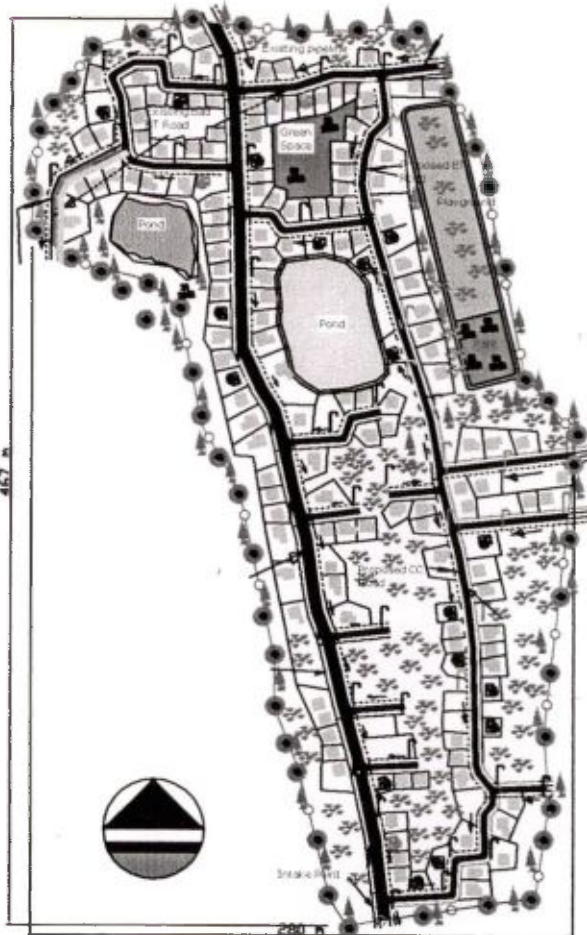
Component	Quantity	Quality
Houses	40	28
Drain	175	37
CC Road	200	24
B.T. Road	145	10
Center Circle		

SLUM NO 116  
 WORD NO 22  
 LOC. DAKSHIN  
 SARDAR PALLY



*[Signature]*  
**SAD GUHA**  
 Asst. Engineer  
 Kalyangarh Municipality

*[Signature]*  
**Prabodh Sarkar**  
 Chairman,  
 Ashokenagar-Kalyangarh Municipality



*P. Sarkar*  
 Prabodh Sarkar  
 Chairman  
 Ashokenagar-Kalyangarh Municipality

NAME OF THE SLUM : BANBANIA EAST  
 SLUM NO. : 1  
 WARD NO. : 01

PROPOSED LAND USE	
AREA OF SLUM : 28000 Sqkm	
TOTAL NO OF HOUSEHOLD : 313	
CLIENT : ASHOKENAGAR-KALYANGARH MUNICIPALITY	

### LEGEND

ITEMS	EXISTING	PROPOSED	
	SYMBOL	SYMBOL	QTY
DWELLINGHOUSE(NOS)	PLOT		3
BLACK TOPPED ROAD (Sq.M.)			20
CONCRETE ROAD (Sq.M)			10
DRAINAGE(M.)			10
PIPELINE(M.)			35

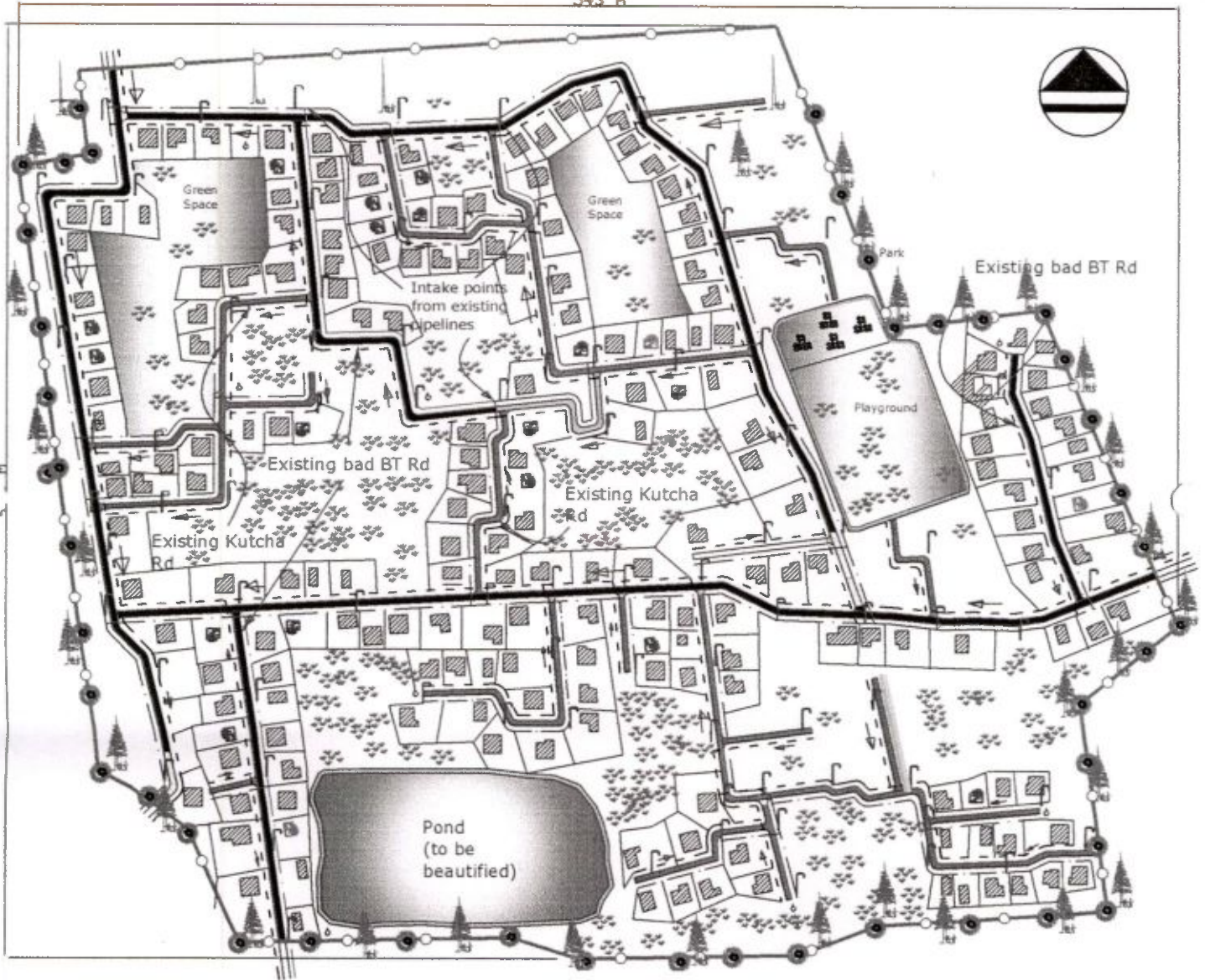
**N**



*Prasad Guha*  
 Engineer  
 Ashokenagar-Kalyangarh Municipality

*P. Sarkar*  
 Prabodh Sarkar  
 Chairman  
 Ashokenagar-Kalyangarh Municipality





NAME OF THE SLUM : BANBANIA WESR

SLUM NO. :02

WARD NO. : 01

*SIBAPRASAD GUHA*  
 Sub Assistant Engineer  
 Ashokenagar-Kalyangarh Municipality

**N**



PROPOSED LAND USE			
AREA OF SLUM :160000 Sqkm			
TOTAL NO OF HOUSEHOLD :121			
CLIENT :ASHOKENAGAR-KALYANGARH MUNICIPALITY			
LEGEND			
ITEMS	EXISTING	PROPOSED	
	SYMBOL	SYMBOL	QTY
DWELLINGHOUSE(NOS)	PLOT		3
BLACK TOPPED ROAD (M.)			45
CONCRETE ROAD (M)			20
DRAINAGE(M.)			20
PIPELINE(M.)			85

*Prabodh Sarkar*  
 Chairman  
 Ashokenagar-Kalyangarh Municipality

*P. Saman*

Prabodh Sarkar  
 Chairman



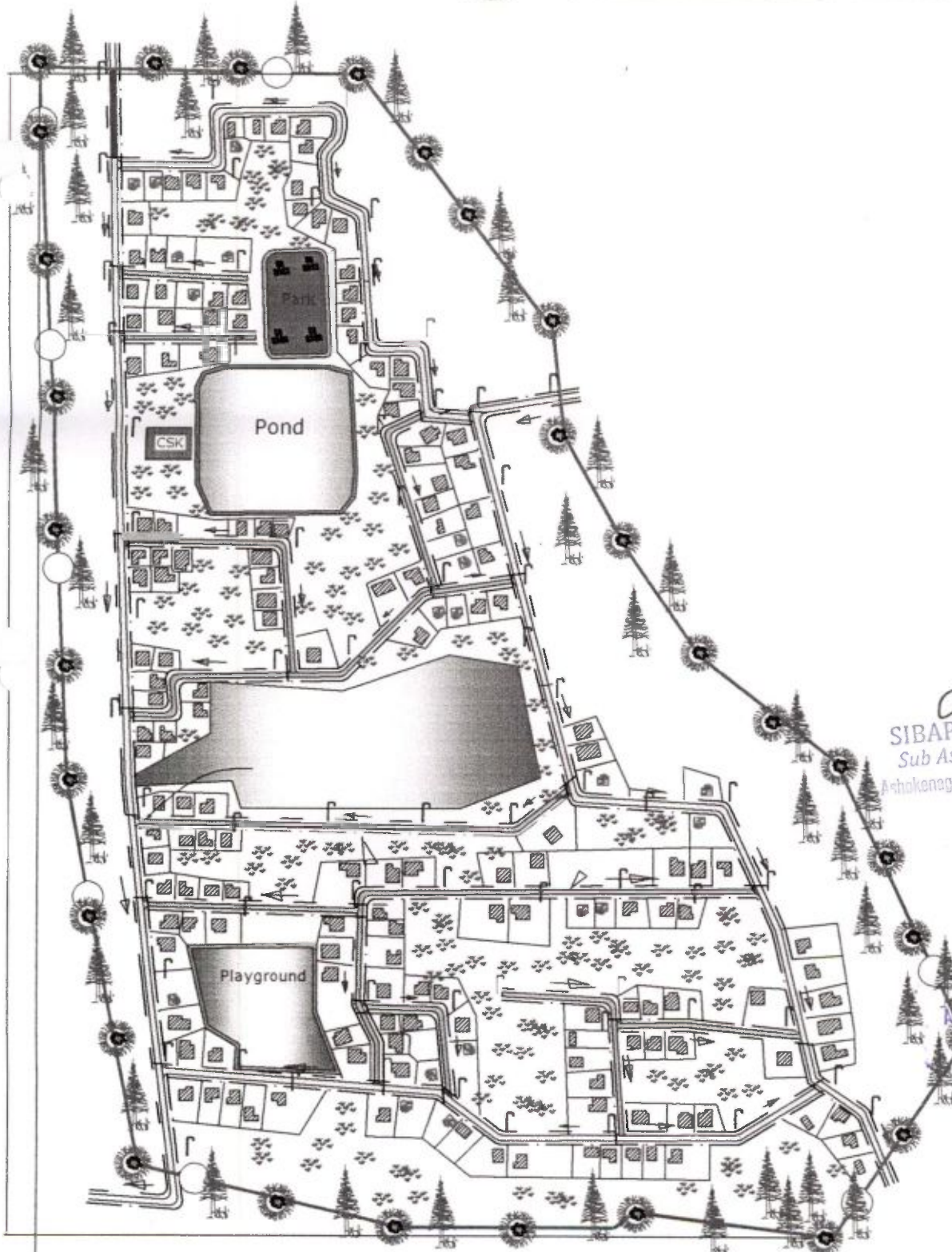
### Ashokenagar Kalyangarh Municipality

Slum No.	3	Slum Area	0.18 Sq.Km.
Name	Banbania Middle	Population	819
Total number of Dwelling Units: 179		Scale - 1:	



### LEGEND

Components	Symbol		Quantity	
	Existing Good	Proposed	Existing	Proposed
Houses			179	3
Pipeline			3300	35
Drain			3580	10
CC Road			1577	10
B T Road			5928	20

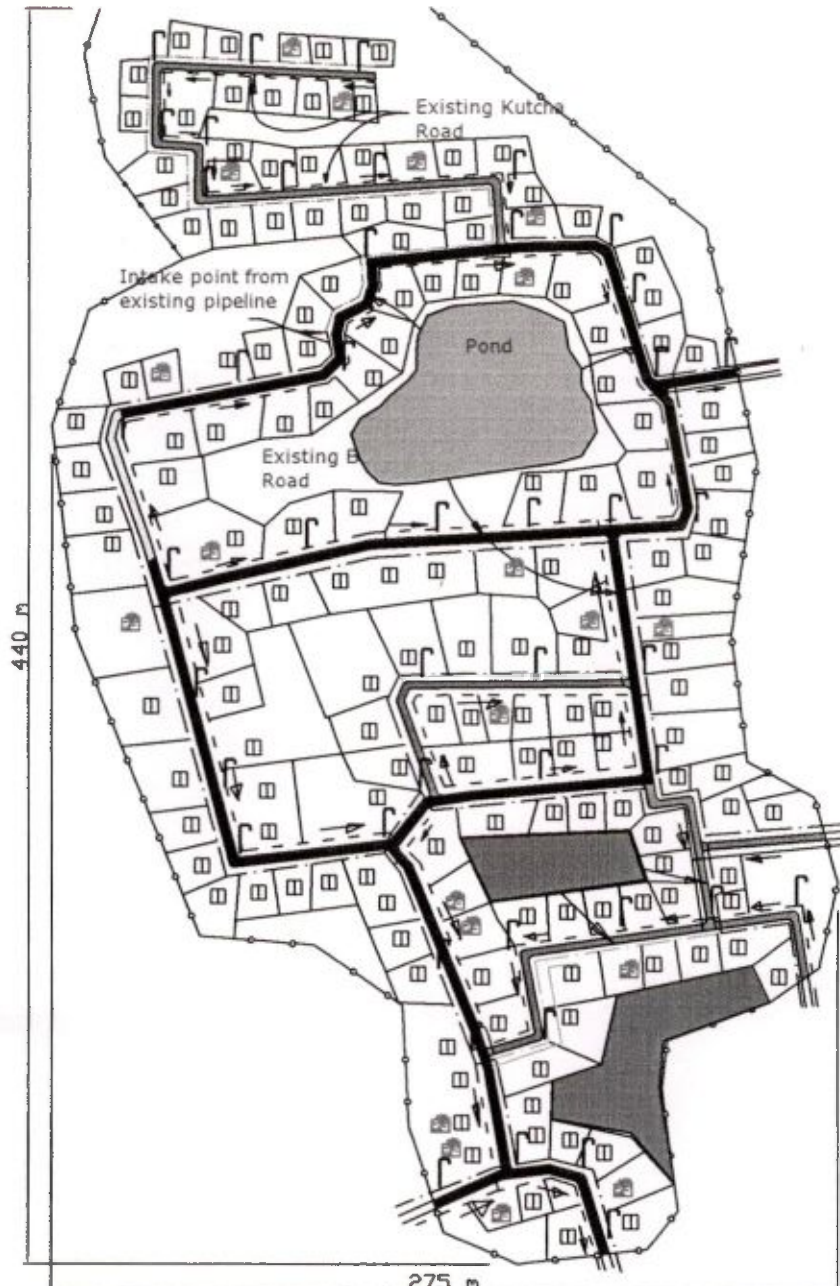


*SIBAPRASAD GUHA*  
 Sub Assistant Engineer  
 Ashokenagar-Kalyangarh Municipality

*Prabodh Sarkar*  
 Chairman,  
 Ashokenagar-Kalyangarh Municipality

*f. Saman*

Prabodh Sarkar  
 Chairman



*Prabodh*

Prabodh Sarker  
Chairman  
Ashokenagar-Kalyangarh Municipality

NAME OF THE SLUM : BANBANIA BHAKTAPARA  
SLUM NO. : 04  
WARD NO. : 01

*SIBAPRASAD GUHA*  
Sub Assistant Engineer  
Ashokenagar-Kalyangarh Municipality

PROPOSED LAND USE	
AREA OF SLUM	29000 Sqkm
TOTAL NO OF HOUSEHOLD	93
CLIENT	ASHOKENAGAR-KALYANGARHMUNICIPALITY

*Pr*

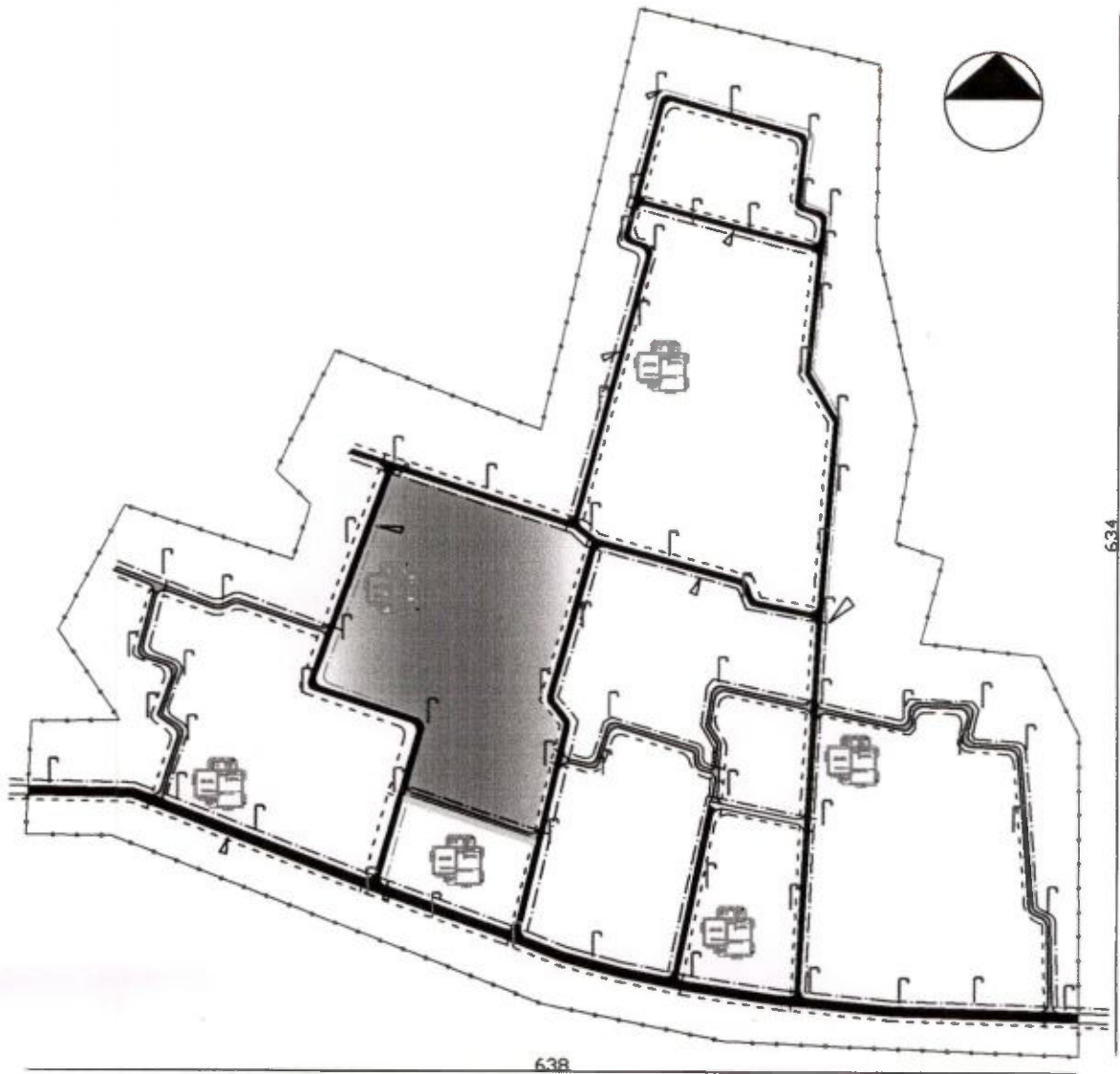
Prabodh Sarker  
Chairman  
Ashokenagar-Kalyangarh Municipality

**LEGEND**

ITEMS	EXISTING	PROPOSED	
	SYMBOL	SYMBOL	QTY
DWELLINGHOUSE(NOS)	PLOT		3
BLACK TOPPED ROAD (M.)			20
CONCRETE ROAD (M)			10
DRAINAGE(M)			10
PIPELINE(M.)			35








NAME OF THE SLUM : DEBINAGAR UTTAR PARA  
 SLUM NO. : 05  
 WARD NO. : 02

*Pr*  
 Prabodh Sarkar  
 Chairman  
 Ashokenagar-Kalyangarh Municipality

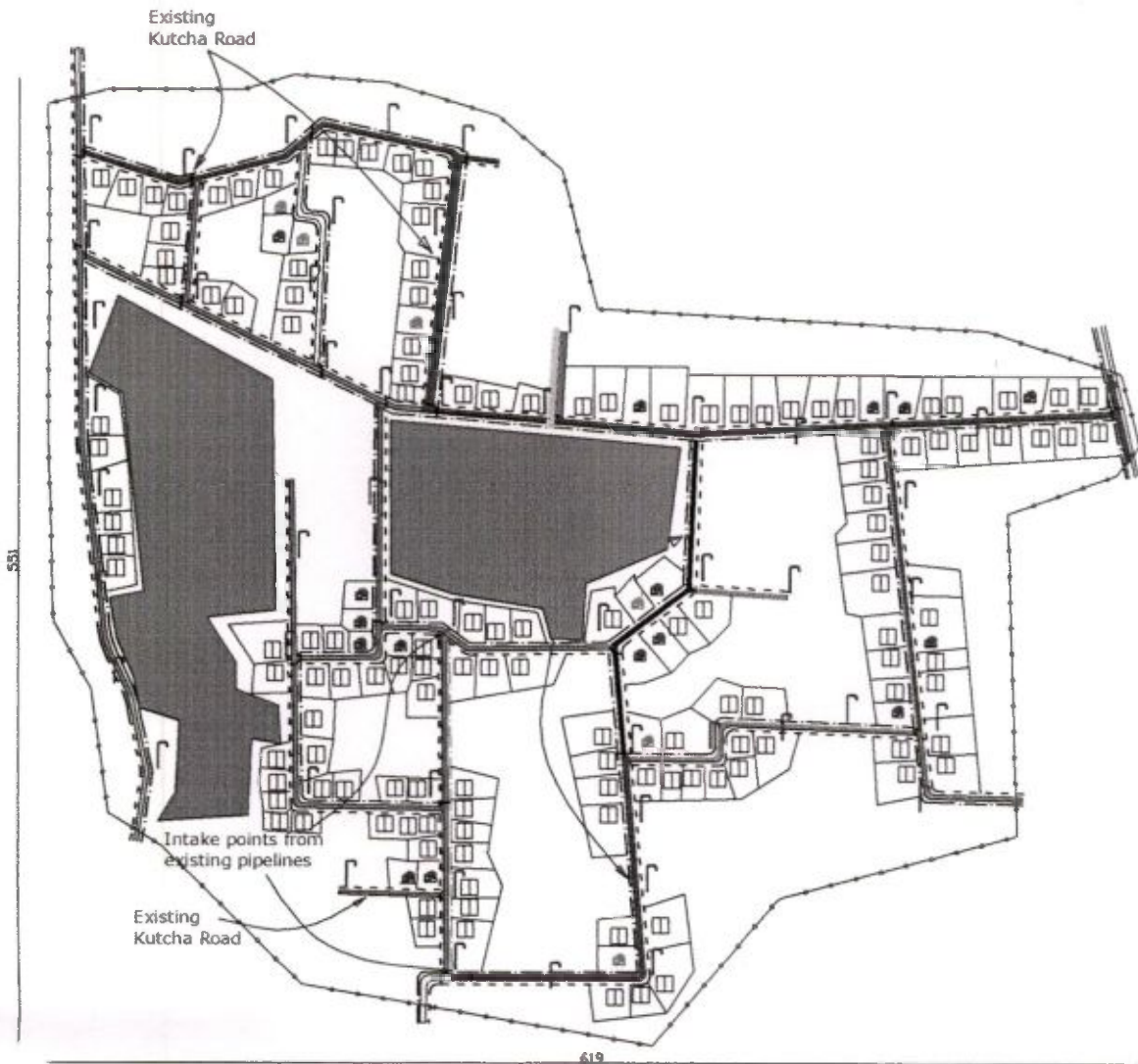
PROPOSED LAND USE			
AREA OF SLUM : 156000 Sqkm			
TOTAL NO OF HOUSEHOLD : 85			
CLIENT : ASHOKENAGAR-KALYANGARH MUNICIPALITY			
LEGEND			
ITEMS	EXISTING	PROPOSED	
	SYMBOL	SYMBOL	QTY
DWELLINGHOUSE(NOS)	PLOT		6
BLACK TOPPED ROAD (Sq.M.)			36
CONCRETE ROAD (Sq.M)			15
DRAINAGE(M.)			15
PIPELINE(M.)			70

*Pr*  
 Prabodh Sarkar  
 Chairman  
 Ashokenagar-Kalyangarh Municipality

**N**



*S*  
 SIBAPRASAD GUHA  
 Sub Assistant Engineer  
 Ashokenagar-Kalyangarh Municipality



NAME OF THE SLUM : KAYADANGA  
 SLUM NO. : 6  
 WARD NO. : 02

*Pr*  
 Prabodh Sarkar  
 Chairman  
 Ashokenagar-Kalyangarh Municipality

**PROPOSED LAND USE**

AREA OF SLUM : 28000 Sqkm

TOTAL NO OF HOUSEHOLD : 313

CLIENT : ASHOKENAGAR-KALYANGARH MUNICIPALITY

**LEGEND**

ITEMS	EXISTING	PROPOSED	
	SYMBOL	SYMBOL	QTY
DWELLINGHOUSE(NOS)	PLOT		7
BLACK TOPPED ROAD (M.)			38
CONCRETE ROAD (M)			15
DRAINAGE(M.)			15
PIPELINE(M.)			71

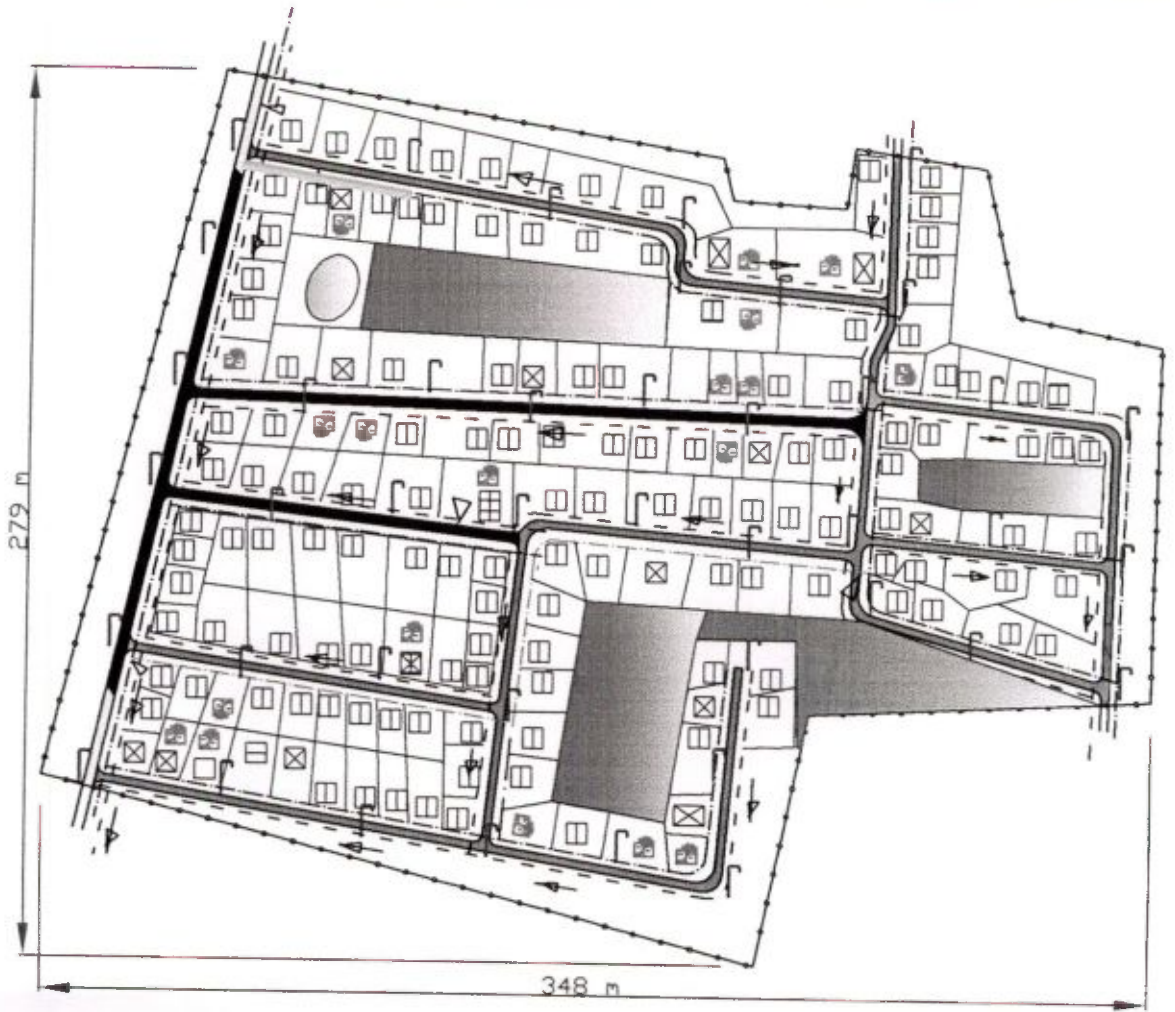
*Pr*  
 Prabodh Sarkar  
 Chairman  
 Ashokenagar-Kalyangarh Municipality

*S*  
 SIBAPRASAD GUHA  
 Sub Assistant Engineer  
 Ashokenagar-Kalyangarh Municipality

**N**








NAME OF THE SLUM : NATTAPARA  
 SLUM NO. : 7  
 WARD NO. : 03

*Pr*  
 Prabodh Sarkar  
 Chairman  
 Ashokenagar-Kalyangarh Municipality

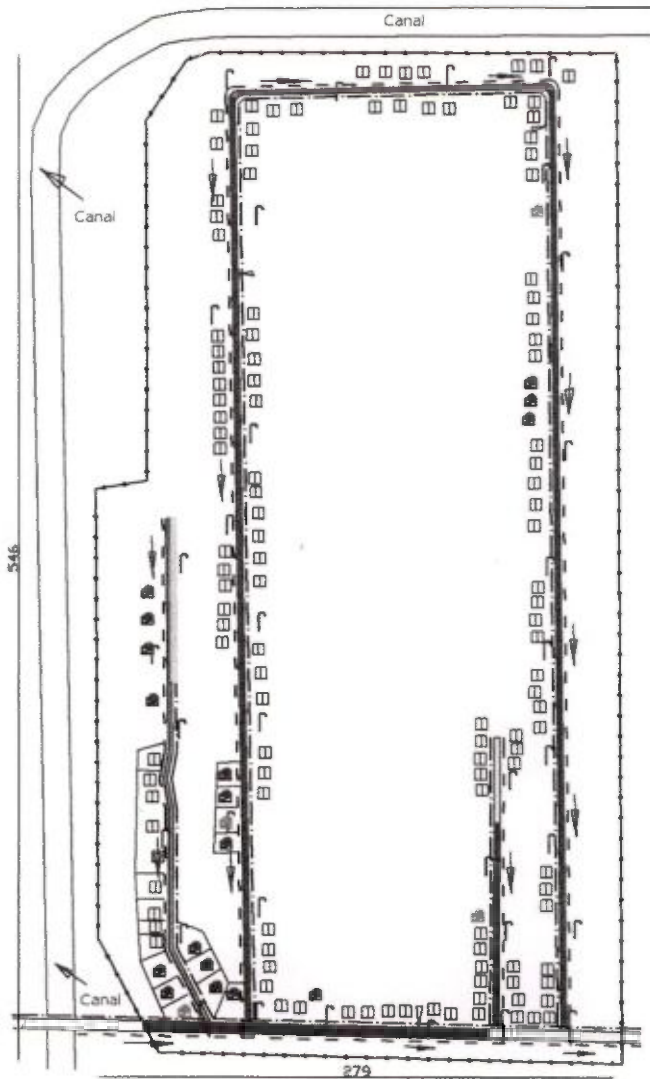
*SG*  
 SIBAPRASAD GUHA  
 Sub Assistant Engineer  
 Ashokenagar-Kalyangarh Municipality

PROPOSED LAND USE			
AREA OF SLUM : 62000 Sqkm			
TOTAL NO OF HOUSEHOLD : 31			
CLIENT : ASHOKENAGAR-KAL YANGARH MUNICIPALITY			
LEGEND			
ITEMS	EXISTING	PROPOSED	
	SYMBOL	SYMBOL	QTY
DWELLINGHOUSE(NOS)	PLOT		7
BLACK TOPPED ROAD (M)			38
CONCRETE ROAD (M)			15
DRAINAGE(M)			15
PIPELINE(M)			71

*Pr*  
 Prabodh Sarkar  
 Chairman  
 Ashokenagar-Kalyangarh Municipality







NAME OF THE SLUM : KHALPAR COLONY  
 SLUM NO. : 09  
 WARD NO. : 05

*Prabodh Sarkar*  
 Chairman  
 Ashokenagar-Kalyangarh Municipality

PROPOSED LAND USE	
AREA OF SLUM	:100000 Sqkm
TOTAL NO OF HOUSEHOLD	:60
CLIENT	:ASHOKENAGAR-KALYANGARH MUNICIPALITY

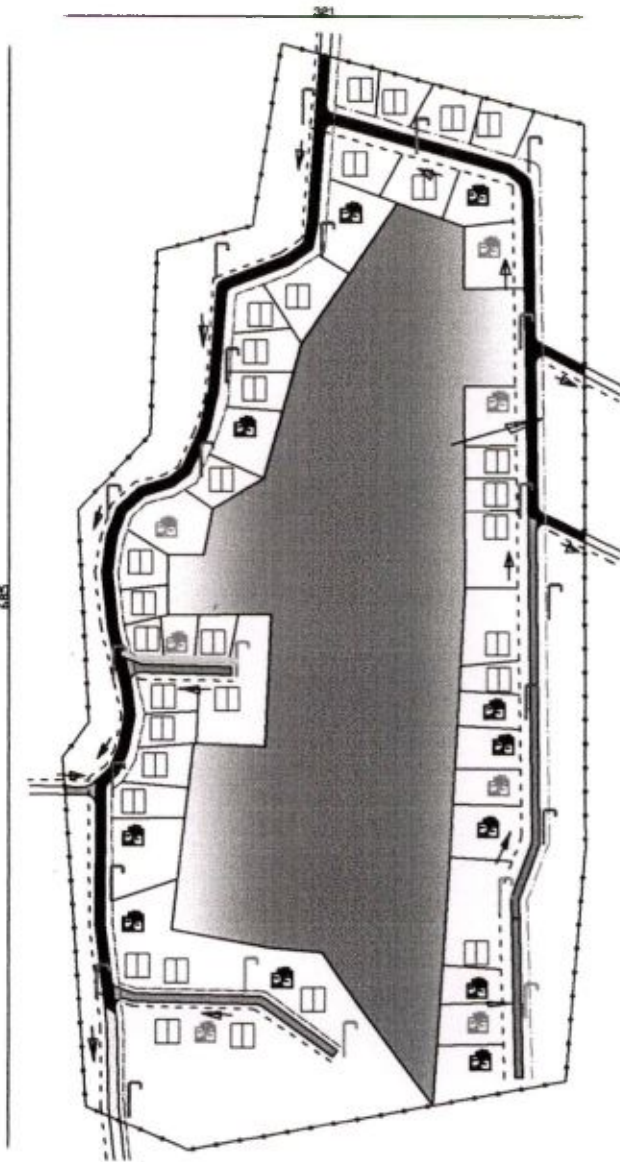
*SIBAPRASAD GUHA*  
 Sub Assistant Engineer  
 Ashokenagar-Kalyangarh Municipality

*Prabodh Sarkar*  
 Chairman  
 Ashokenagar-Kalyangarh Municipality

### LEGEND

ITEMS	EXISTING	PROPOSED	
	SYMBOL	SYMBOL	QTY
DWELLINGHOUSE(NOS)	PLOT		4
BLACK TOPPED ROAD (M.)			25
CONCRETE ROAD (M)			10
DRAINAGE(M.)			10
PIPELINE(M.)			47





NAME OF THE SLUM : HATTATH COLONY

SLUM NO. : 10

WARD NO. : 6

**PROPOSED LAND USE**

AREA OF SLUM : 40000 Sqkm

TOTAL NO OF HOUSEHOLD : 141

CLIENT : ASHOKENAGAR-KALYANGARH MUNICIPALITY

**LEGEND**

ITEMS	EXISTING	PROPOSED	
	SYMBOL	SYMBOL	QTY
DWELLINGHOUSE(NOS)	PLOT		8
BLACK TOPPED ROAD (Sq.M.)			45
CONCRETE ROAD (Sq.M.)			15
DRAINAGE(M.)			15
PIPELINE(M.)			75

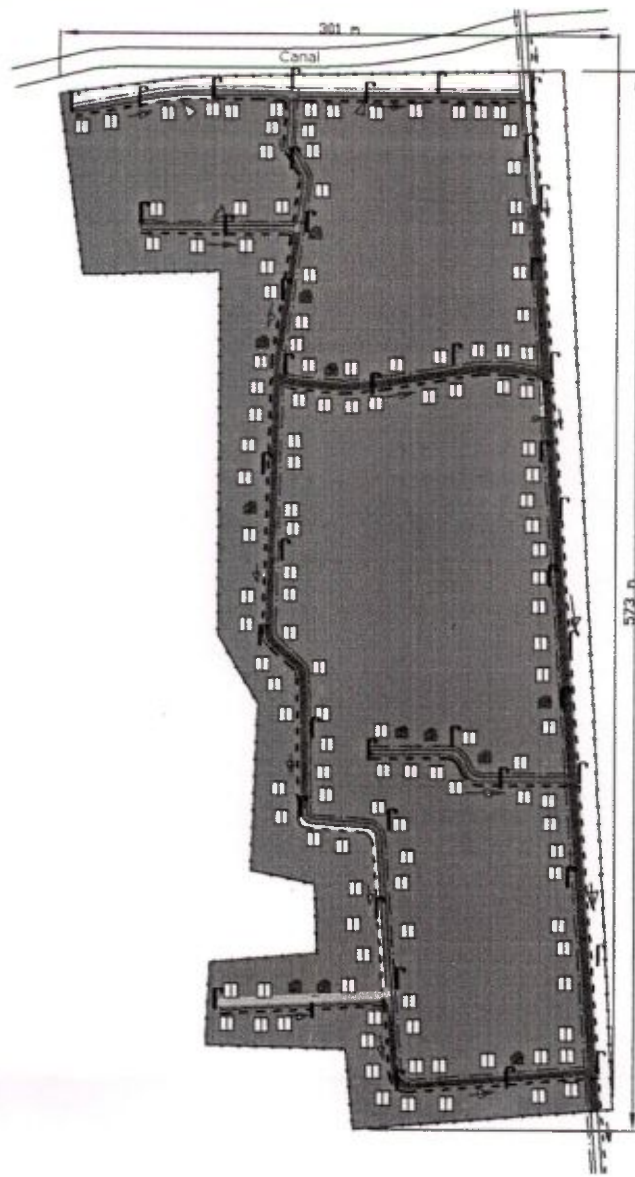
SIBA RASAD GUHA  
Sub Assistant Engineer  
Ashokenagar-Kalyangarh Municipality

**N**



Prabodh Sarkar  
Chairman  
Ashokenagar-Kalyangarh Municipality

Prabodh Sarkar  
Chairman  
Ashokenagar-Kalyangarh Municipality



  
 Prabodh Sarkar  
 Chairman  
 Ashokenagar-Kalyangarh Municipality

NAME OF THE SLUM : BAGPARA

SLUM NO. : 11

WARD NO. : 6










**PROPOSED LAND USE**


AREA OF SLUM : 132000 Sqkm


TOTAL NO OF HOUSEHOLD : 122

CLIENT : ASHOKENAGAR-KALYANGARH MUNICIPALITY

**LEGEND**

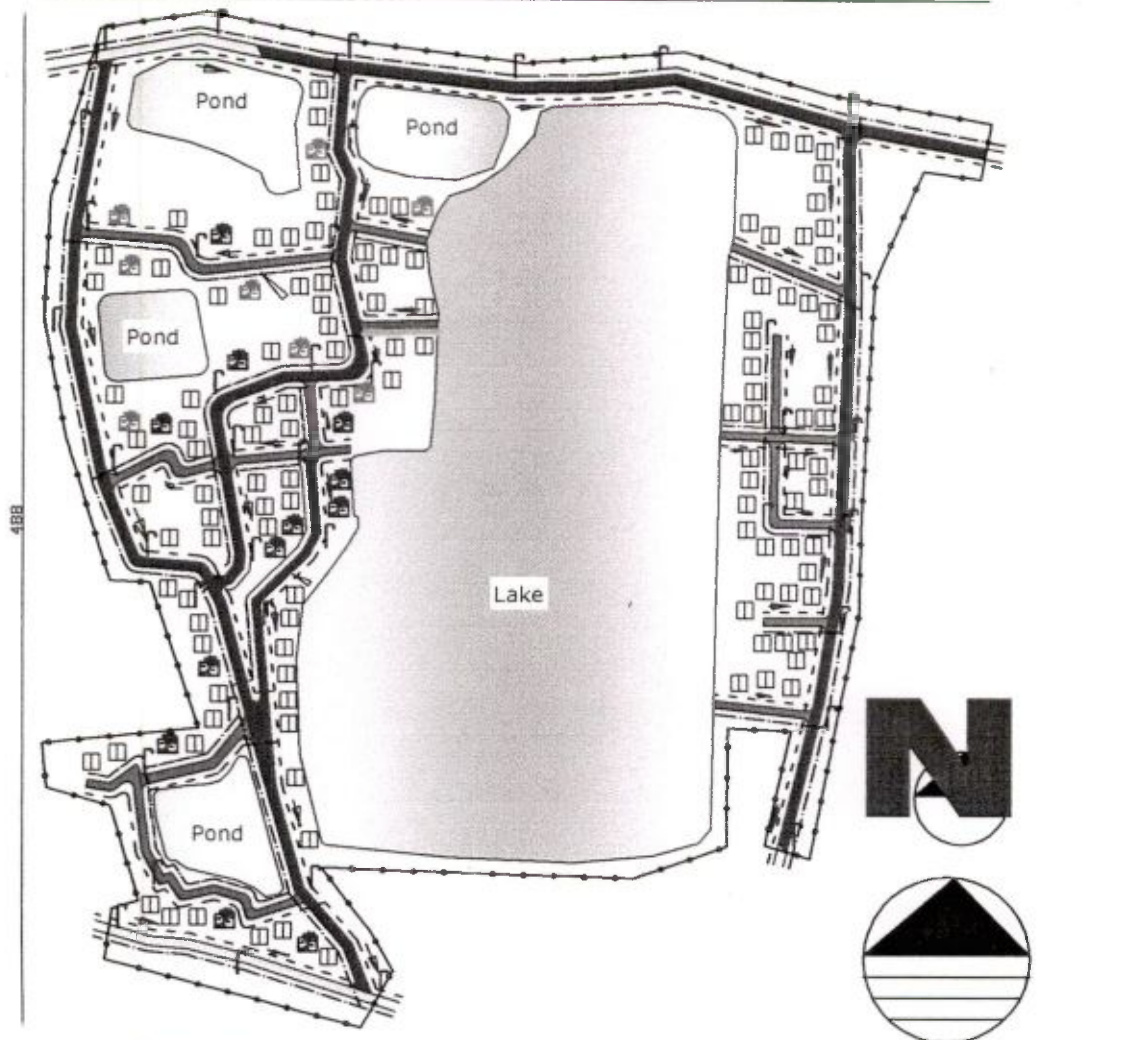
ITEMS	EXISTING	PROPOSED	
	SYMBOL	SYMBOL	QTY
DWELLINGHOUSE(NOS)	PLOT		8
BLACK TOPPED ROAD (Sq.M)			45
CONCRETE ROAD (Sq.M)			20
DRAINAGE(M)			20
PIPELINE(M)			95

  
 SIBAPRASAD GUHA  
 Senior Assistant Engineer  
 Ashokenagar-Kalyangarh Municipality

  
 Prabodh Sarkar  
 Chairman  
 Ashokenagar-Kalyangarh Municipality







NAME OF THE SLUM : LAKEPAR  
 SLUM NO. : 12  
 WARD NO. : 6



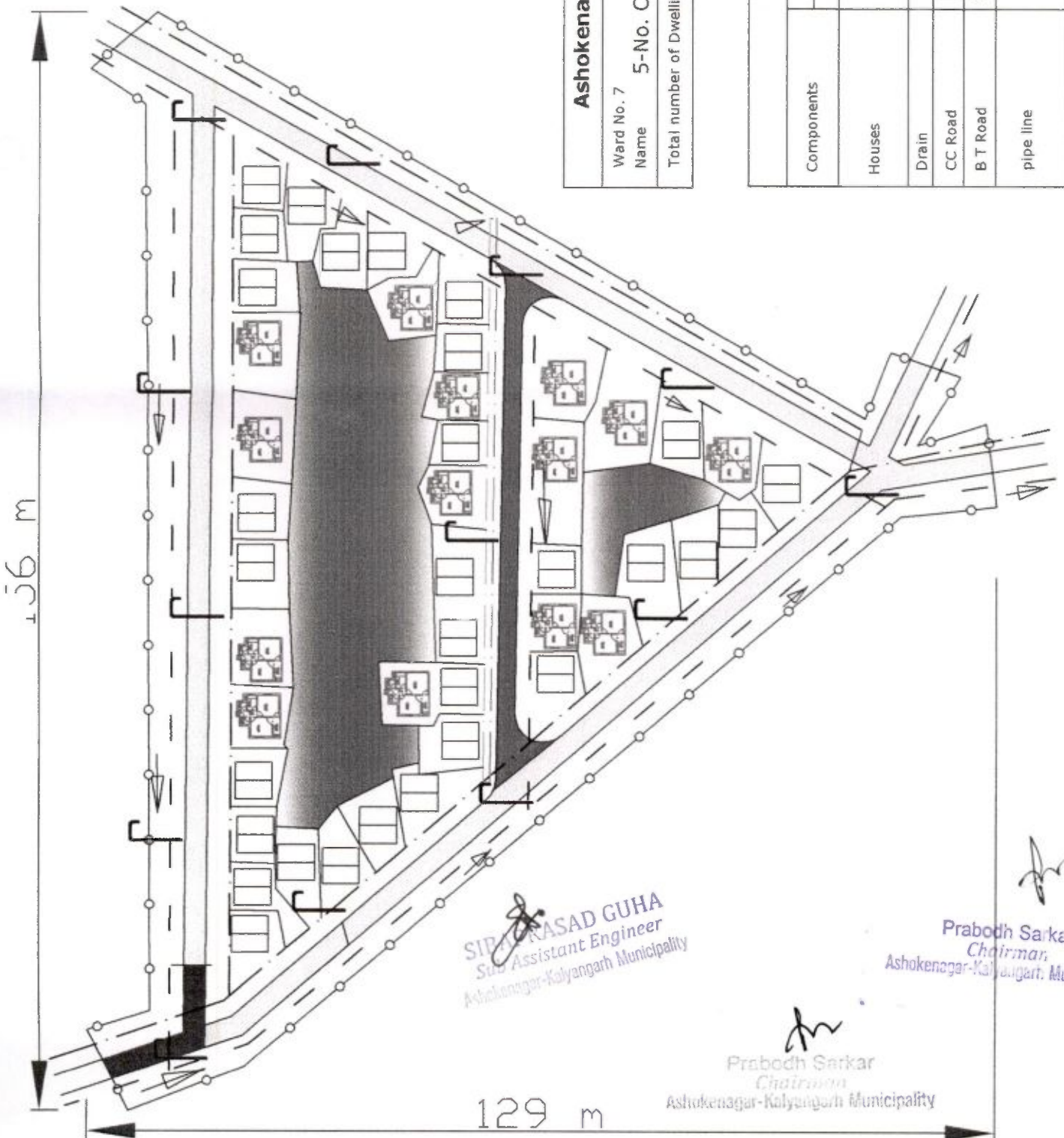
PROPOSED LAND USE			
AREA OF SLUM : 73000 Sqkm			
TOTAL NO OF HOUSEHOLD : 126			
CLIENT : ASHOKENAGAR-KALYANGARH MUNICIPALITY			
LEGEND			
ITEMS	EXISTING		PROPOSED
	SYMBOL	SYMBOL	QTY
DWELLINGHOUSE(NOS)	PLOT		8
BLACK TOPPED ROAD (Sq.M.)			55
CONCRETE ROAD (Sq.M)			20
DRAINAGE(M.)			20
PIPELINE(M.)			85

SIBAPRASAD GUHA  
 Sub Assistant Engineer  
 Ashokenagar-Kalyangarh Municipality

Prabodh Sarkar  
 Chairman  
 Ashokenagar-Kalyangarh Municipality

Prabodh Sarkar  
 Chairman  
 Ashokenagar-Kalyangarh Municipality

N



**Ashokenagar Kalyangarh Municipality**

Ward No. 7	Slum No. 13	Slum Area	0.006 Sq.Km.
Name	5-No. Colony	Population	177
Total number of Dwelling Units: 39		Scale - 1 : 894	

**LEGEND**

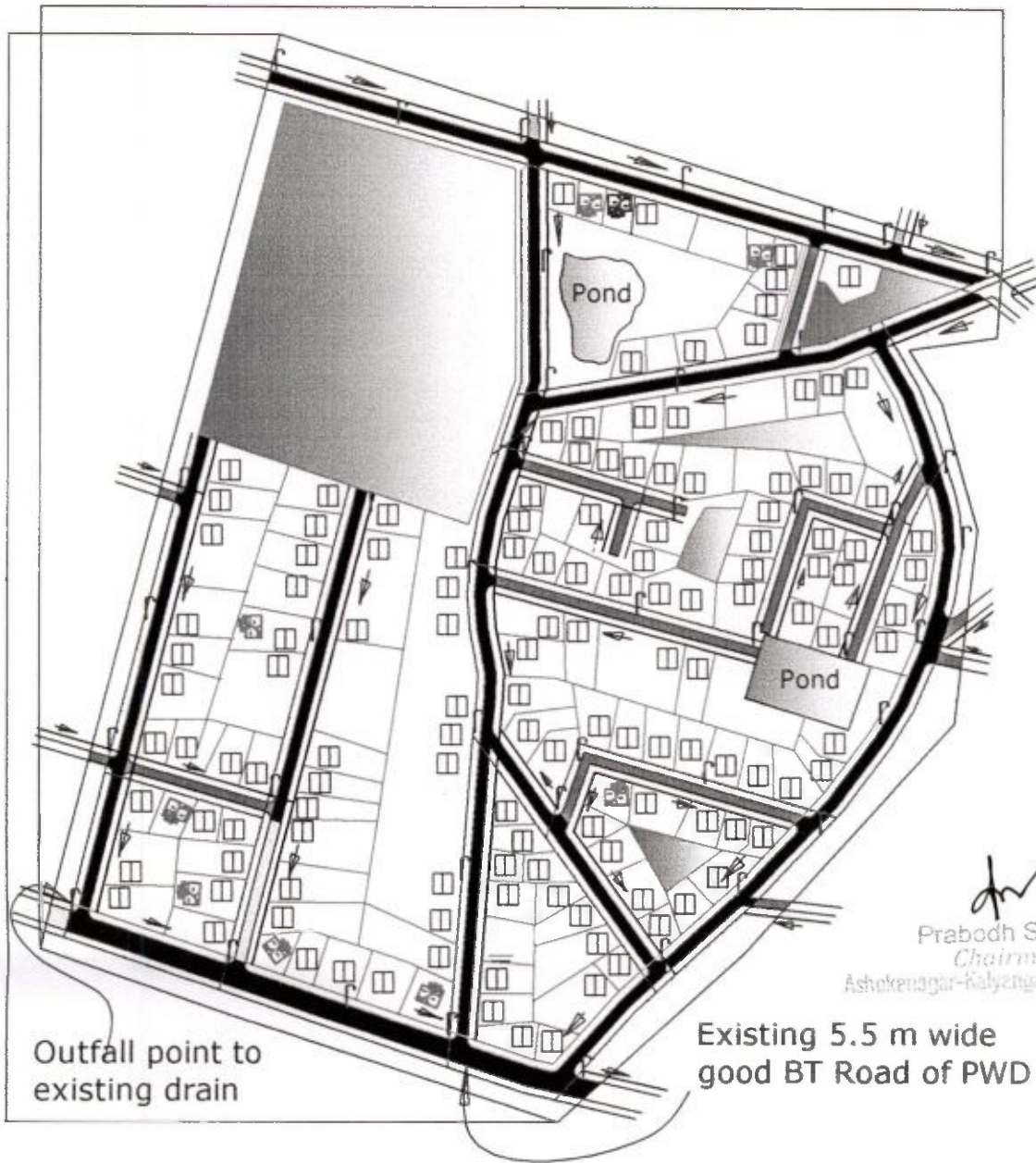
Components	Symbol		Quantity	
	Existing Good	Proposed	Existing	Proposed
Houses			39	14
Drain			485	25
CC Road			1287	45
B T Road				85.6

*SIRI KASAD GUHA*  
 Sub Assistant Engineer  
 Ashokenagar-Kalyangarh Municipality

*Prabodh Sarkar*  
 Chairman  
 Ashokenagar-Kalyangarh Municipality

*Prabodh Sarkar*  
 Chairman  
 Ashokenagar-Kalyangarh Municipality






  
 Prabodh Sarkar  
 Chairman  
 Ashokenagar-Kalyangarh Municipality

Outfall point to existing drain

Existing 5.5 m wide good BT Road of PWD

NAME OF THE SLUM : 14A TARUN PALLY  
 SLUM NO. : 14  
 WARD NO. : 08

  
 SIBAPRASAD GUHA  
 Sub Assistant Engineer  
 Ashokenagar-Kalyangarh Municipality










**PROPOSED LAND USE**

AREA OF SLUM : 10000 Sqkm

TOTAL NO OF HOUSEHOLD : 46


CLIENT : ASHOKENAGAR-KALYANGARH MUNICIPALITY

**LEGEND**

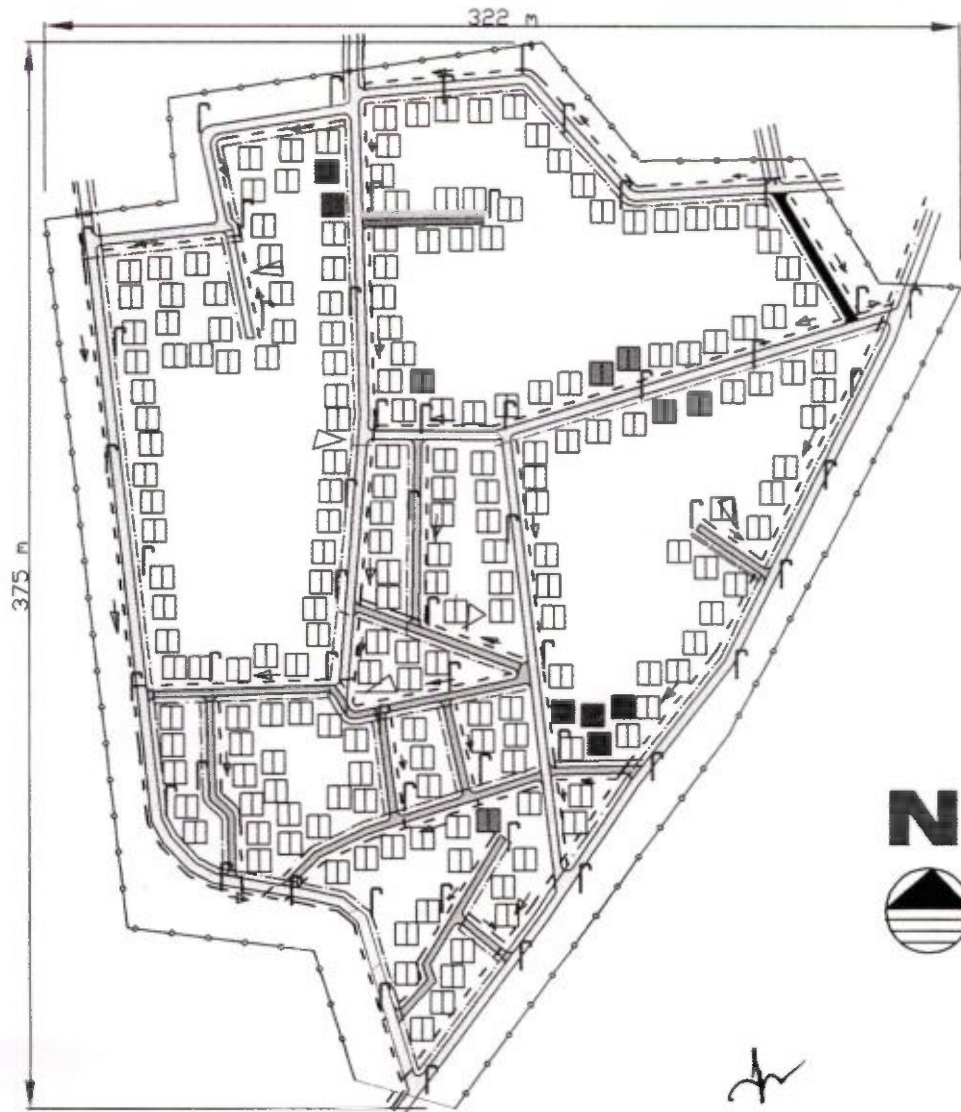
ITEMS	EXISTING	PROPOSED	
	SYMBOL	SYMBOL	QTY
DWELLINGHOUSE(NOS)	PLOT		46
BLACK TOPPED ROAD (Sq.M.)			50
CONCRETE ROAD (Sq.M)			25
DRAINAGE(M.)			25
PIPELINE(M.)			75

**N**



  
 Prabodh Sarkar  
 Chairman  
 Ashokenagar-Kalyangarh Municipality





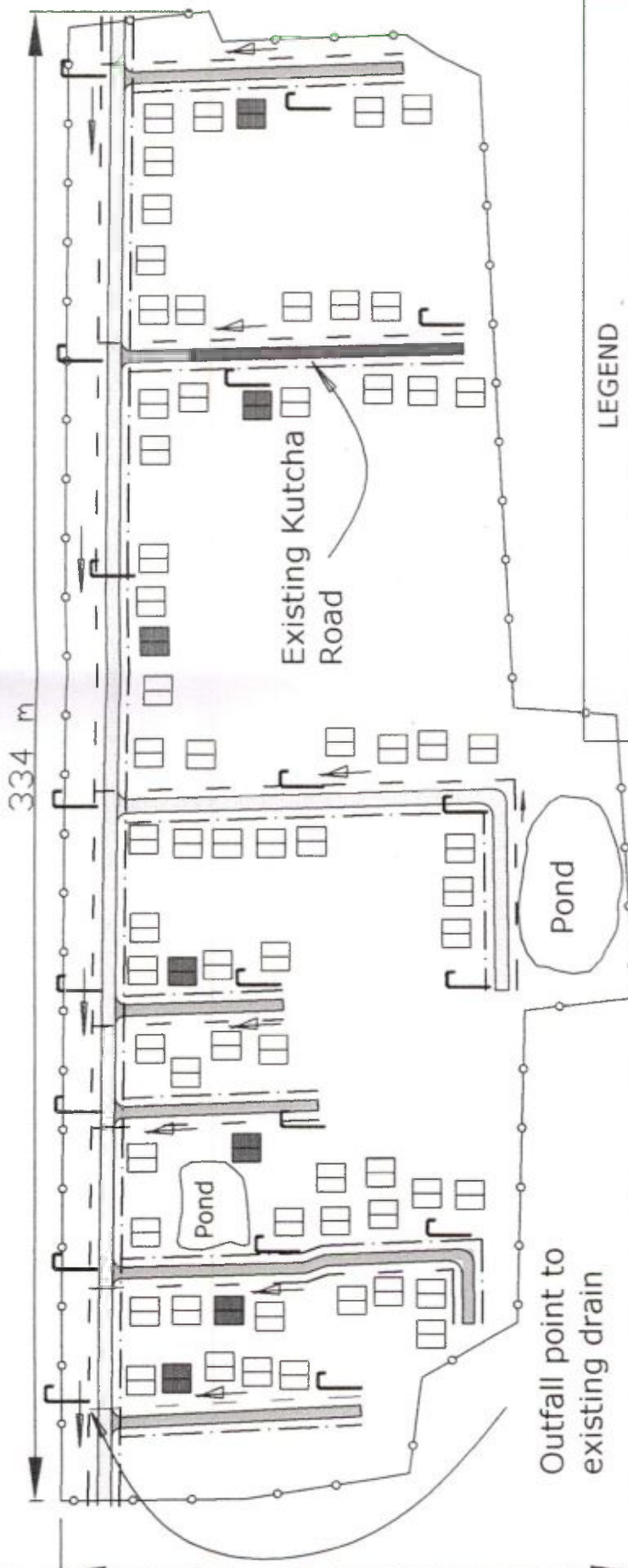
Prabodh Sarkar  
Chairman  
Ashokenagar-Kalyangarh Municipality

<b>Ashokenagar Kalyangarh Municipality</b>			
Ward No. 9	Slum No.15	Slum Area	0.056 Sq.Km.
Name	<b>Ghoshpara Bidhanpally</b>	Population	940
Total number of Dwelling Units: 205		Scale - 1:	

Components	Symbol		Quantity	
	Existing Good	Proposed	Existing	Proposed
Houses			205	6
Pipeline			1752	61
Drain			2000	15
CC Road			1205	15
B T Road			5014	33

*SIBAPRASAD GUHA*  
Assistant Engineer  
Ashokenagar-Kalyangarh Municipality

Prabodh Sarkar  
Chairman  
Ashokenagar-Kalyangarh Municipality



**LEGEND**

Components	Symbol		Quantity	
	Existing Good	Proposed	Existing	Proposed
Houses			72	6
Pipeline			805	71
Drain			758	15
CC Road			773	15
B T Road			1403	45
Street Light			19	
Comm. Toilet				
Comm. Seva Kendra				
Slum Boundary				

**SIBAPRASAD GUHA**  
 Sub Assistant Engineer  
 Ashokenagar-Kalyangarh Municipality

**Prabodh Sarkar**  
 Chairman  
 Ashokenagar-Kalyangarh Municipality

**P. Saman**  
 Chairman  
 Ashokenagar-Kalyangarh Municipality

<b>Ashokenagar Kalyangarh Municipality</b>			
Ward No. 9	Slum No.16	Slum Area	0.025 Sq.Km.
Name	Sastriji Colony	Population	315
Total number of Dwelling Units:	72	Scale - 1:	





NAME OF THE SLUM : BANDHAB PALLY  
 SLUM NO. : 17  
 WARD NO. : 09

*Prabodh Sarkar*  
 Chairman  
 Ashokenagar-Kalyangarh Municipality

*SIBAPRASAD GUHA*  
 Sub Assistant Engineer  
 Ashokenagar-Kalyangarh Municipality

**PROPOSED LAND USE**

AREA OF SLUM : 40000 Sqkm
TOTAL NO OF HOUSEHOLD : 61
CLIENT : ASHOKENAGAR-KALYANGARH MUNICIPALITY

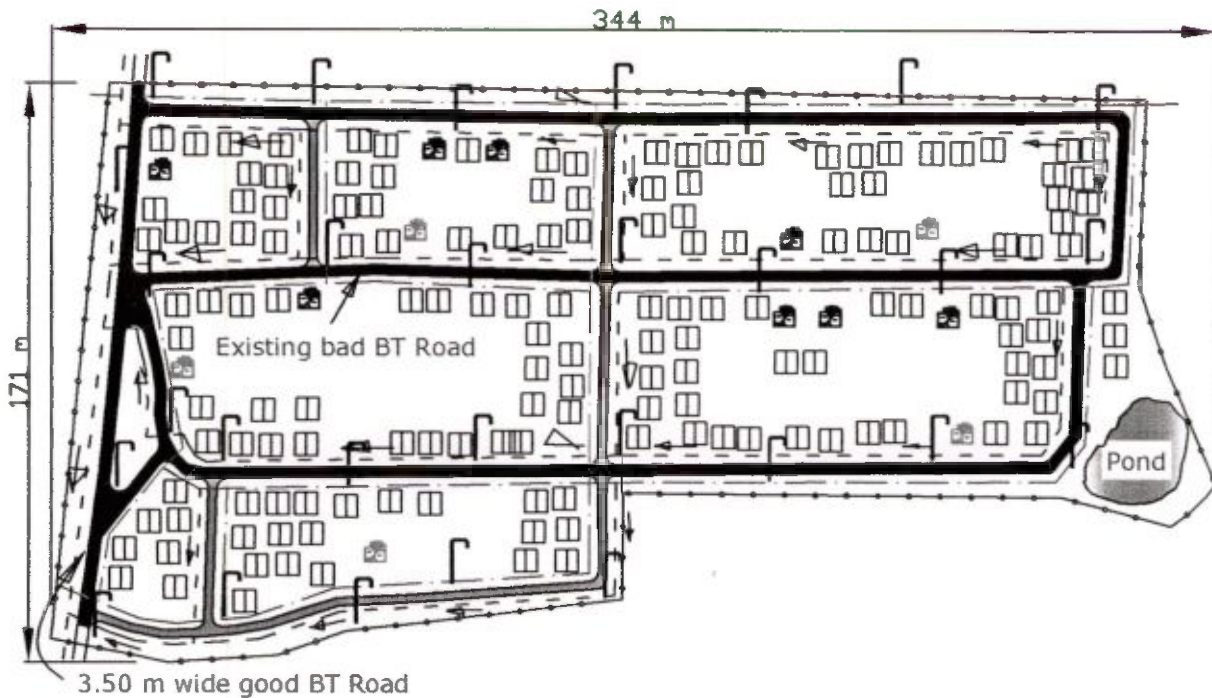
**LEGEND**

ITEMS	EXISTING	PROPOSED	
	SYMBOL	SYMBOL	QTY
DWELLINGHOUSE(NOS)	PLOT		6
BLACK TOPPED ROAD (Sq.M)			35
CONCRETE ROAD (Sq.M)			15
DRAINAGE(M)			15
PIPELINE(M)			60

*Prabodh Sarkar*  
 Chairman  
 Ashokenagar-Kalyangarh Municipality

**N**





**NAME OF THE SLUM : NIBEDITA PALLY**

**SLUM NO. : 18**

**WARD NO. : 09**

*Prabodh Sarkar*  
Chairman  
Ashokenagar-Kalyangarh Municipality

**PROPOSED LAND USE**

AREA OF SLUM : 44000 Sqkm

*Prabodh Sarkar*  
Chairman  
Ashokenagar-Kalyangarh Municipality

TOTAL NO OF HOUSEHOLD : 181

CLIENT : ASHOKENAGAR-KALYANGARH MUNICIPALITY

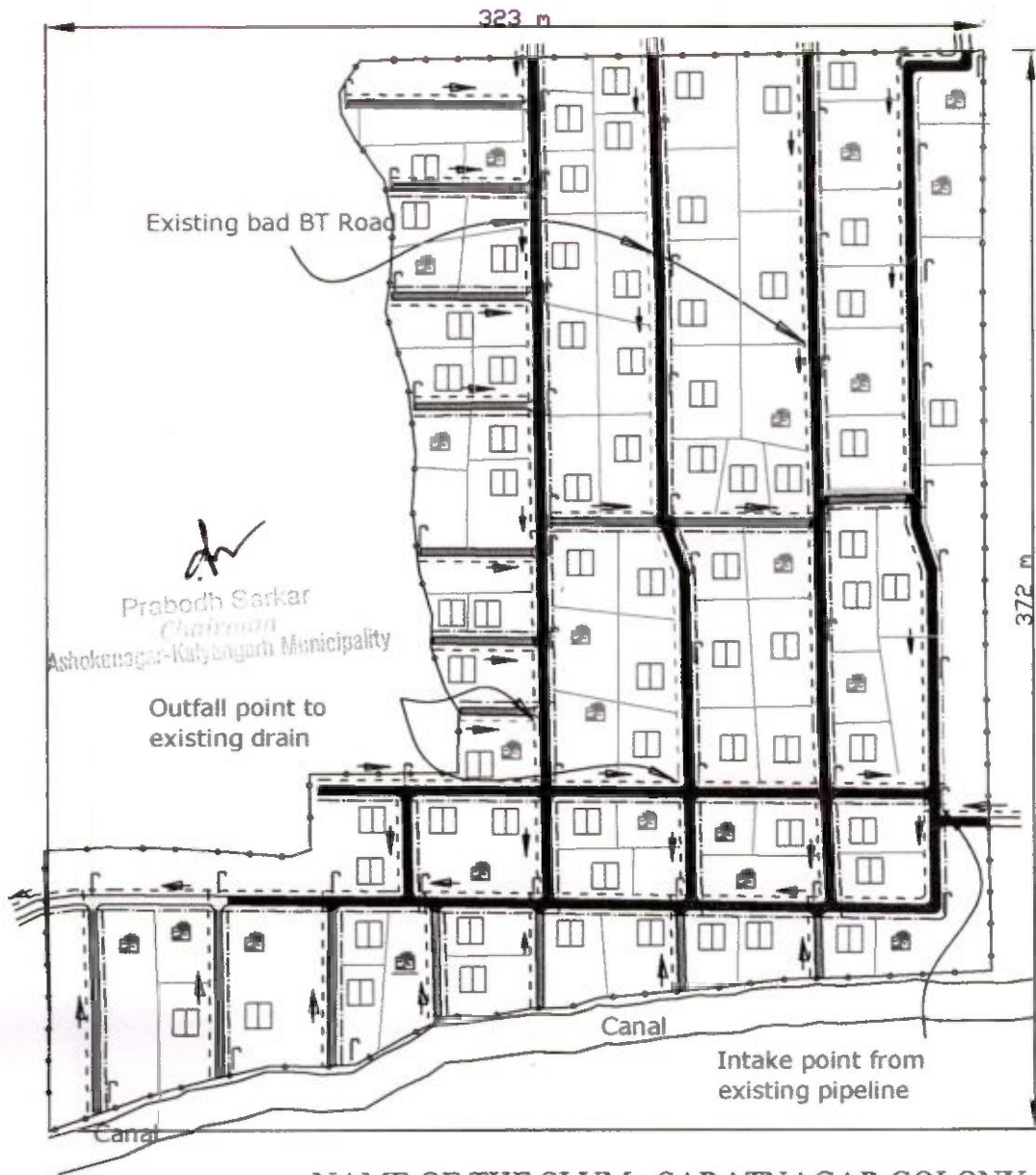
**LEGEND**

ITEMS	EXISTING	PROPOSED	
	SYMBOL	SYMBOL	QTY
DWELLINGHOUSE(NOS)	PLOT		5
BLACK TOPPED ROAD (M.)			33
CONCRETE ROAD (M)			15
DRAINAGE(M.)			15
PIPELINE(M.)			61

**N**







NAME OF THE SLUM : SARATNAGAR COLONY  
 SLUM NO. : 19  
 WARD NO. : 09

*SIBAPRASAD GUHA*  
 Sub Assistant Engineer  
 Ashokenagar-Kalyangarh Municipality

Prabodh Sarkar  
 Chairman  
 Ashokenagar-Kalyangarh Municipality

**PROPOSED LAND USE**

AREA OF SLUM : 48000 Sqkm


TOTAL NO OF HOUSEHOLD : 48

CLIENT : ASHOKENAGAR-KALYANGARH MUNICIPALITY

**LEGEND**

ITEMS	EXISTING	PROPOSED	
	SYMBOL	SYMBOL	QTY
DWELLINGHOUSE(NOS)	PLOT		5
BLACK TOPPED ROAD (M.)			33
CONCRETE ROAD (M)			15
DRAINAGE(M.)			15
PIPELINE(M.)			61

**N**





NAME OF THE SLUM : NABA PALLY

SLUM NO. :20

WARD NO. : 11

*Pr*  
**Prabodh Sarkar**  
 Chairman  
 Ashokenagar-Kalyangarh Municipality

**PROPOSED LAND USE**

AREA OF SLUM :64000 Sqkm

TOTAL NO OF HOUSEHOLD :464

CLIENT :ASHOKENAGAR-KALYANGARH MUNICIPALITY

*Pr*  
**Prabodh Sarkar**  
 Chairman  
 Ashokenagar-Kalyangarh Municipality

**LEGEND**

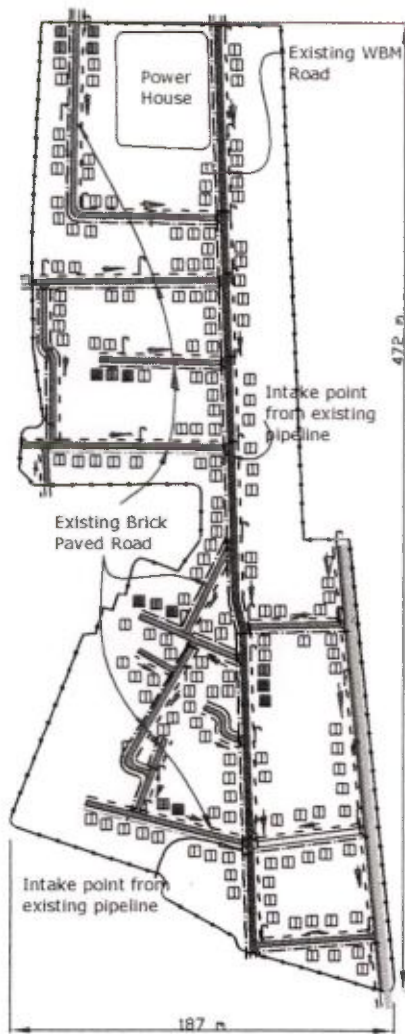
ITEMS	EXISTING	PROPOSED	
	SYMBOL	SYMBOL	QTY
DWELLINGHOUSE(NOS)	PLOT		10
BLACK TOPPED ROAD (Sq.M.)			55
CONCRETE ROAD (Sq.M)			20
DRAINAGE(M.)			20
PIPELINE(M.)			107

**N**



*SIRAP*  
 Sub Asst Engineer  
 Ashokenagar-Kalyangarh Municipality





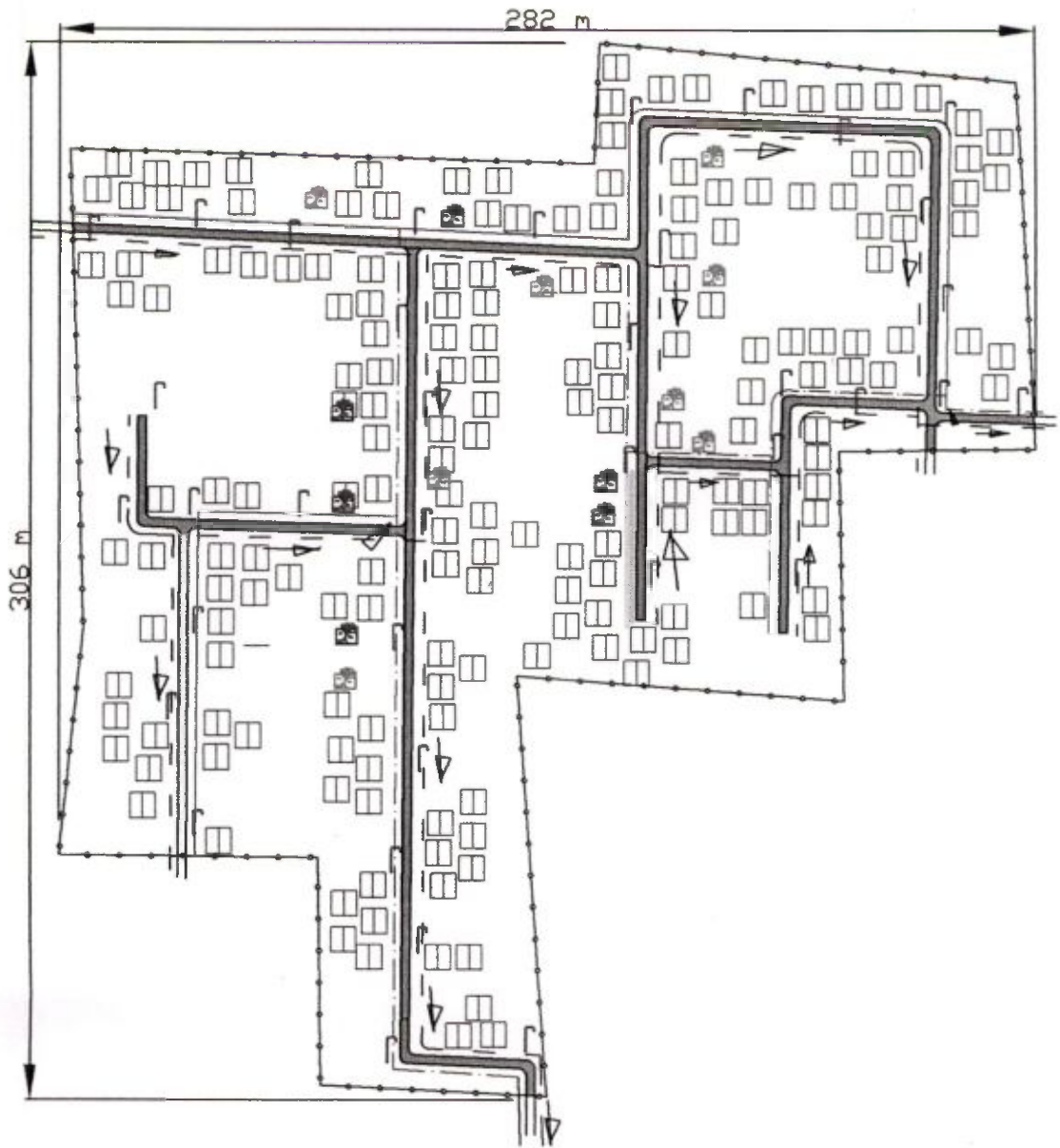
NAME OF THE SLUM : EKERTIN PALLY  
 SLUM NO. :21  
 WARD NO. : 13

<b>PROPOSED LAND USE</b>			
AREA OF SLUM :70000 Sqkm			
TOTAL NO OF HOUSEHOLD :162			
CLIENT :ASHOKENAGAR-KALYANGARH MUNICIPALITY			
<b>LEGEND</b>			
ITEMS	EXISTING	PROPOSED	
	SYMBOL	SYMBOL	QTY
DWELLINGHOUSE(NOS)	PLOT		8
BLACK TOPPED ROAD (Sq.M.)			45
CONCRETE ROAD (Sq.M)			20
DRAINAGE(M.)			20
PIPELINE(M.)			85

*Pr*  
 Prabodh Sarkar  
 Chairman,  
 Ashokenagar-Kalyangarh Municipality

*S*  
 SIBAPRASAD GUHA  
 Sub Assistant Engineer  
 Ashokenagar-Kalyangarh Municipality

*Pr*  
 Prabodh Sarkar  
 Chairman,  
 Ashokenagar-Kalyangarh Municipality



NAME OF THE SLUM : RABINDRA PALLY

SLUM NO. :22

WARD NO. : 13

**PROPOSED LAND USE**

AREA OF SLUM :28000 Sqkm

TOTAL NO OF HOUSEHOLD :313

CLIENT :ASHOKENAGAR-KALYANGARH MUNICIPALITY

*Prabodh Sarkar*  
Chairman  
Ashokenagar-Kalyangarh Municipality

**LEGEND**

ITEMS	EXISTING	PROPOSED	
	SYMBOL	SYMBOL	QTY
DWELLINGHOUSE(NOS)	PLOT		8
BLACK TOPPED ROAD (M.)			45
CONCRETE ROAD (M)			20
DRAINAGE(M.)			20
PIPELINE(M.)			85

*SIBAPRASAD GUHA*  
Sub Assistant Engineer  
Ashokenagar-Kalyangarh Municipality

**N**

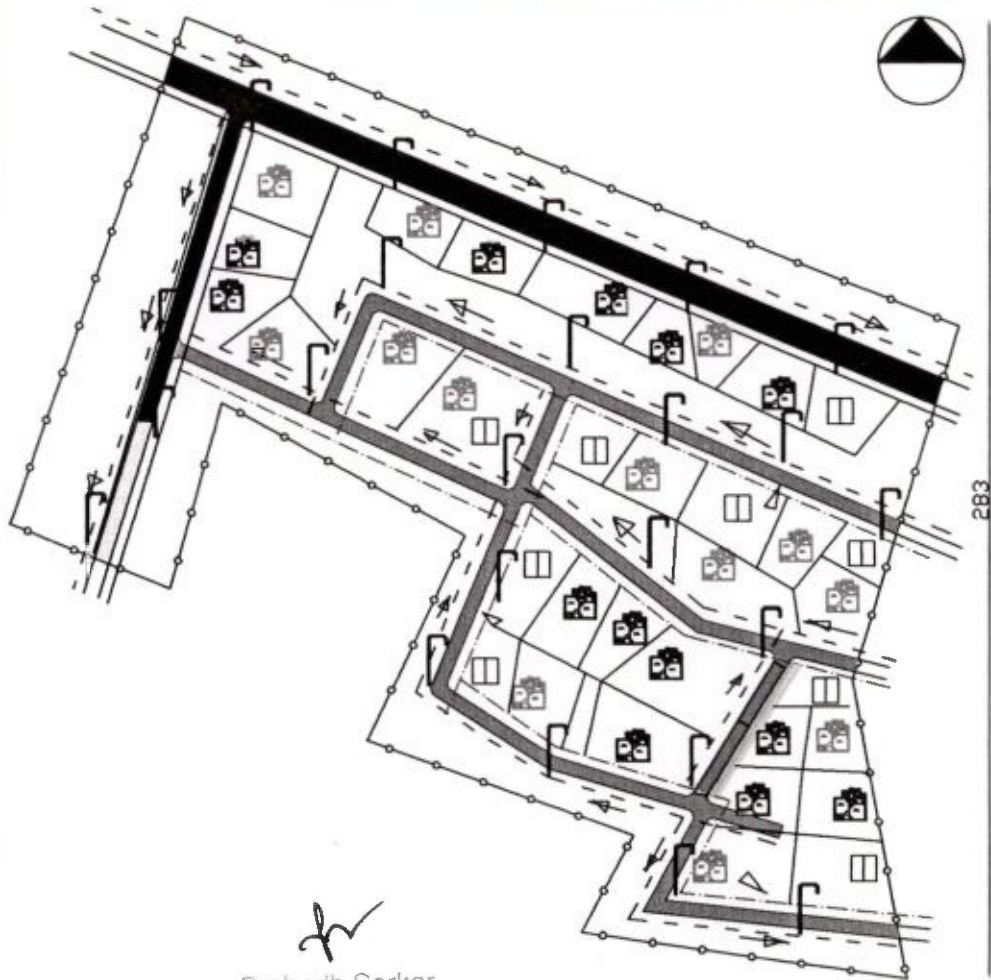


0 m 50 m 100 m 150 m

*Pr*

*Prabodh Sarkar*  
Chairman  
Ashokenagar-Kalyangarh Municipality





283

*Pr*

Prabodh Sarkar  
Chairman

Ashokenagar-Kalyangarh Municipality

NAME OF THE SLUM : PURBACHAL & SWARAJ PALLY

SLUM NO. : 23

WARD NO. : 114

**PROPOSED LAND USE**

AREA OF SLUM : 20000 Sqkm

TOTAL NO OF HOUSEHOLD : 64

CLIENT : ASHOKENAGAR-KALYANGARH MUNICIPALITY


Prabodh Sarkar  
Chairman

Ashokenagar-Kalyangarh Municipality

**LEGEND**

ITEMS	EXISTING	PROPOSED	
	SYMBOL	SYMBOL	QTY
DWELLINGHOUSE(NOS)	PLOT		13
BLACK TOPPED ROAD (Sq.M.)			77
CONCRETE ROAD (Sq.M)			35
DRAINAGE(M.)			35
PIPELINE(M.)			142

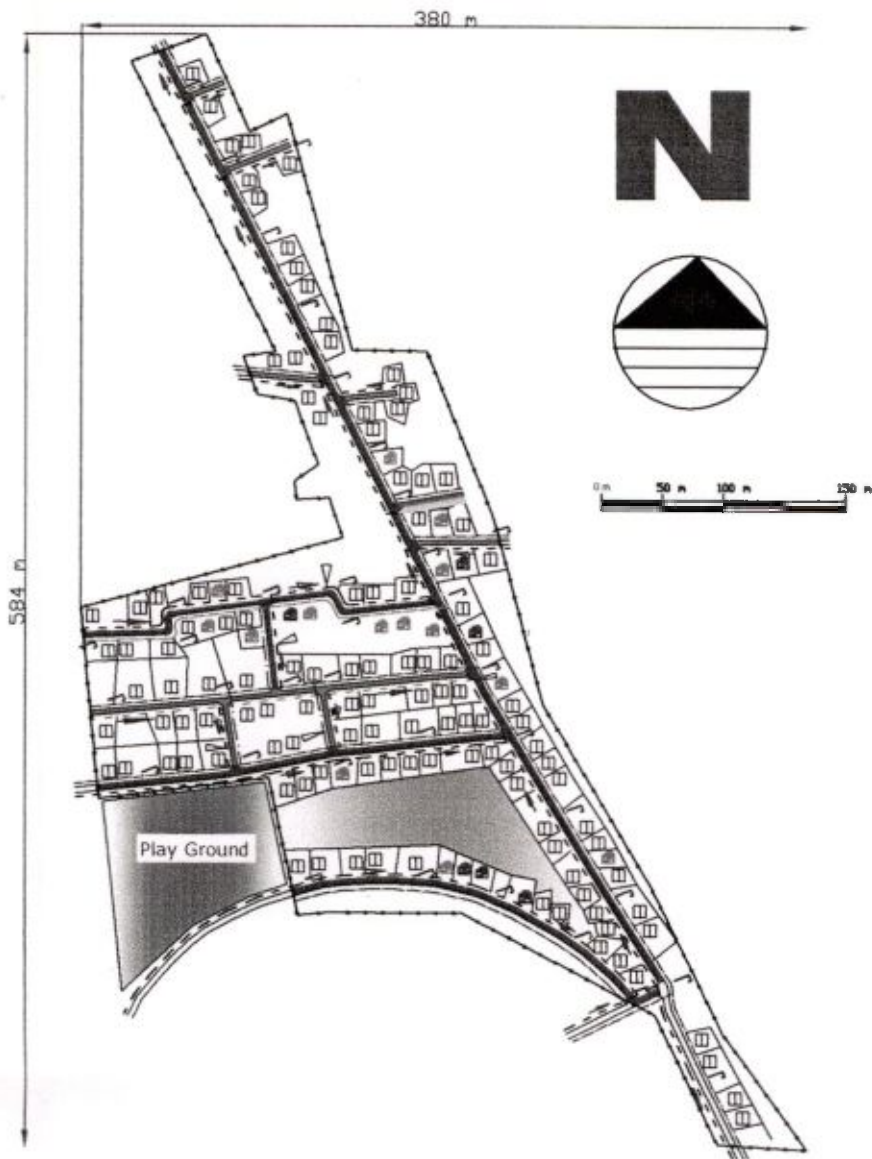
**N**



*Pr*

*Pr*

SUBBAPRASAD GUPTA  
Sub Assistant Engineer  
Ashokenagar-Kalyangarh Municipality



NAME OF THE SLUM : JANAKALYAN PALLY

SLUM NO. :24

WARD NO. : 14

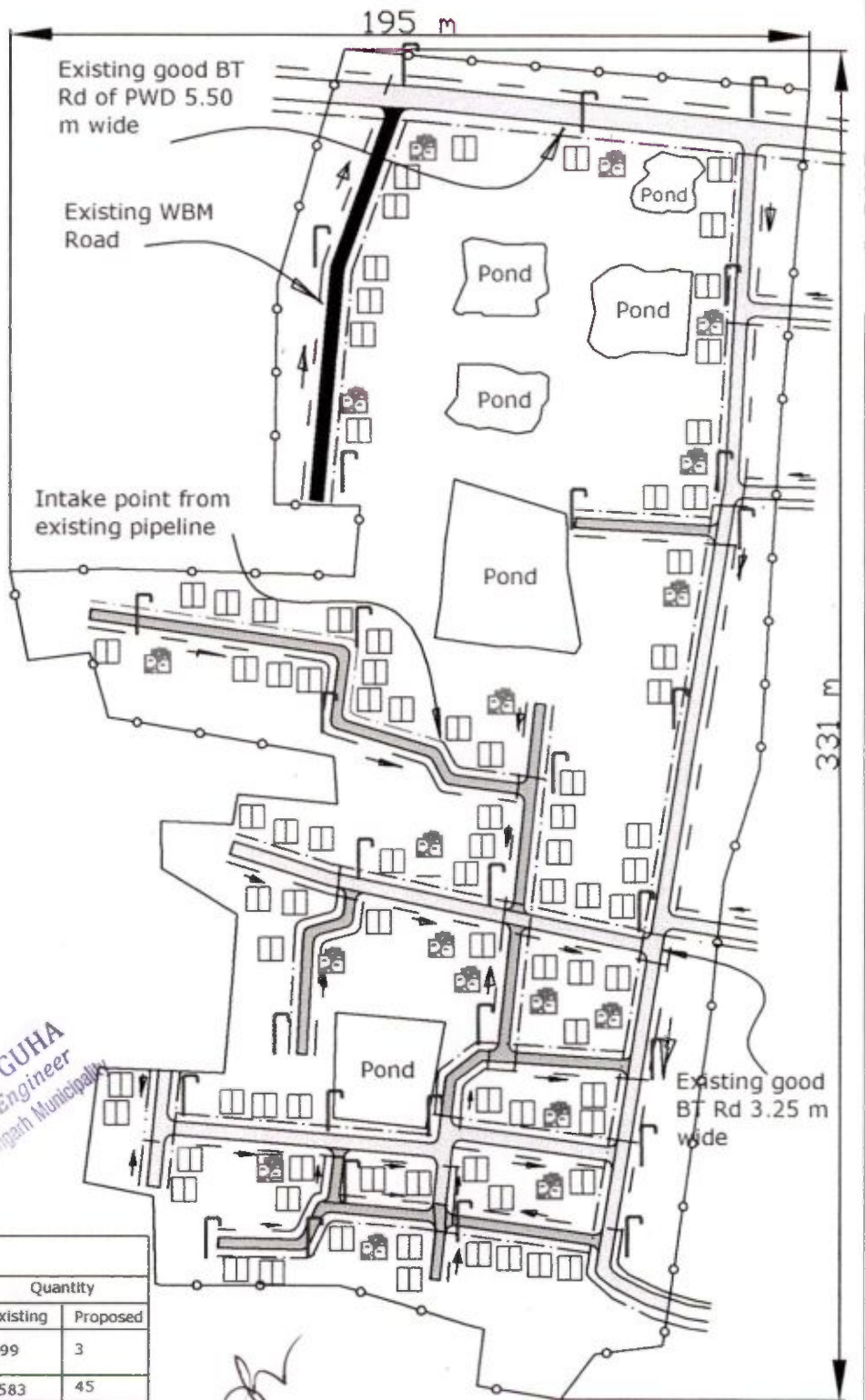
<b>PROPOSED LAND USE</b>			
AREA OF SLUM :98000 Sqkm			
TOTAL NO OF HOUSEHOLD :82			
CLIENT :ASHOKENAGAR-KAL YANGARH MUNICIPALITY			
<b>LEGEND</b>			
ITEMS	EXISTING	PROPOSED	
	SYMBOL	SYMBOL	QTY
DWELLINGHOUSE(NOS)	PLOT		13
BLACK TOPPED ROAD (Sq.M)			80
CONCRETE ROAD (Sq.M)			35
DRAINAGE(M.)			35
PIPELINE(M.)			140

Prabodh Sarkar  
Chairman  
Ashokenagar-Kalyangarh Municipality

SIBAPRASAD GUHA  
Sub Assistant Engineer  
Ashokenagar-Kalyangarh Municipality

Prabodh Sarkar





*SIDAPRASAD GUHA*  
Sub Assistant Engineer  
Ashokenagar-Kalyangarh Municipality

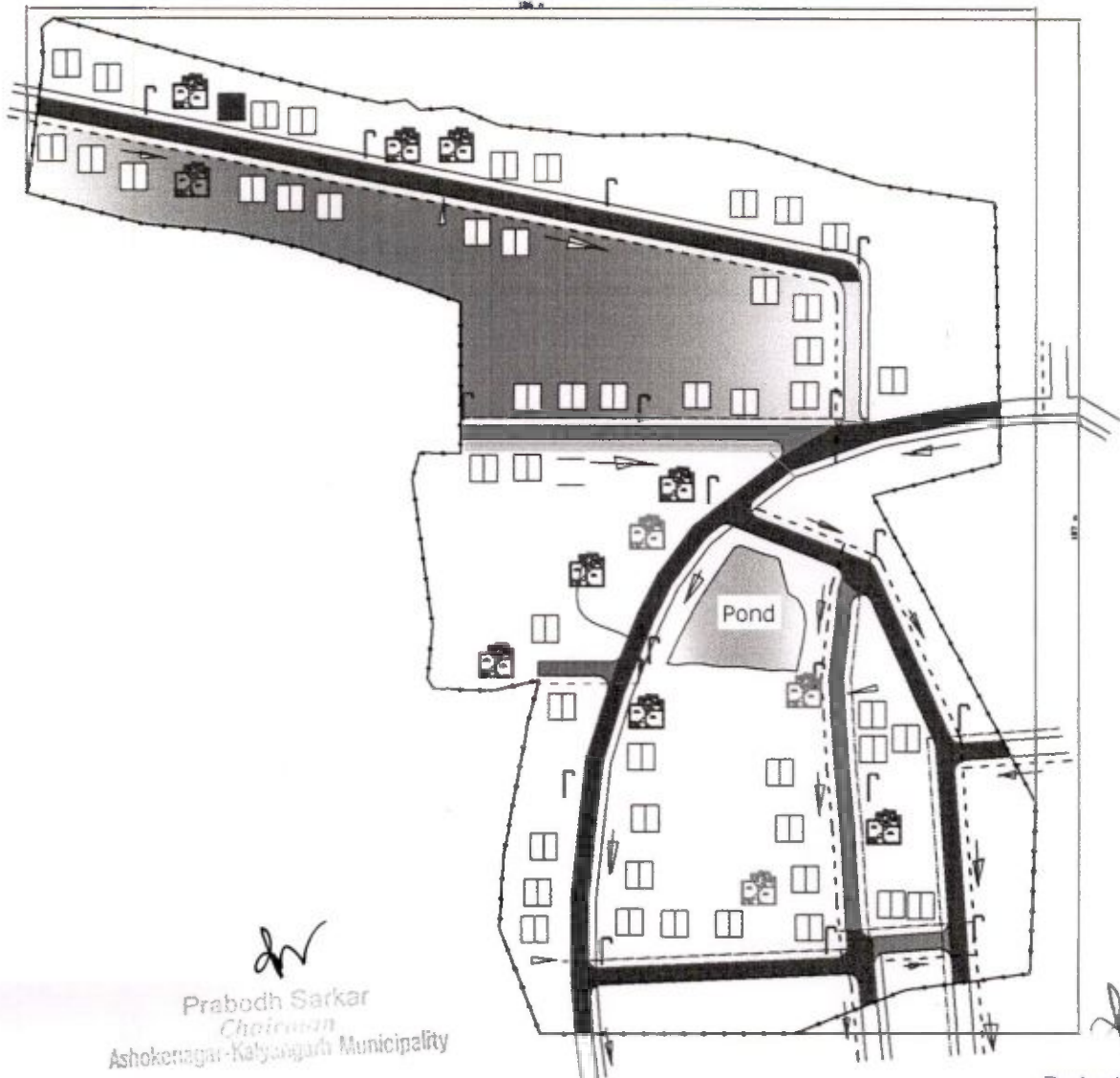
*Prabodh Sarkar*  
Chairman  
Ashokenagar-Kalyangarh Municipality

*P. Sarman*  
Prabodh Sarkar  
Chairman  
Ashokenagar-Kalyangarh Municipality

**LEGEND**

Components	Symbol		Quantity	
	Existing Good	Proposed	Existing	Proposed
Houses			99	3
Pipeline			583	45
Drain			708	10
CC Road			1238	10
B T Road			2510	35
Street Light			29	
Comm. Toilet				
Comm. Seva Kendra				
Slum Boundary				

Ashokenagar Kalyangarh Municipality			
Ward No. 15	Slum No.25	Slum Area	0.05 Sq.Km.
Name	Ashokepally	Population	461
Total number of Dwelling Units: 99		Scale: 1:1000	



*Pr*  
**Prabodh Sarkar**  
*Chairman*  
 Ashokenagar-Kalyangarh Municipality

*Pr*  
**Prabodh Sarkar**  
*Chairman*  
 Ashokenagar-Kalyangarh Municipality

**NAME OF THE SLUM : DAKSHIN PALLY**

**SLUM NO. : 26**

**WARD NO. : 15**

*S*  
**SIBAPRASAD GUPTA**  
*Sub Assistant Engineer*  
 Ashokenagar-Kalyangarh Municipality

<b>PROPOSED LAND USE</b>	
AREA OF SLUM	:28000 Sqkm
TOTAL NO OF HOUSEHOLD	:313
CLIENT	:ASHOKENAGAR-KAL YANGARH MUNICIPALITY

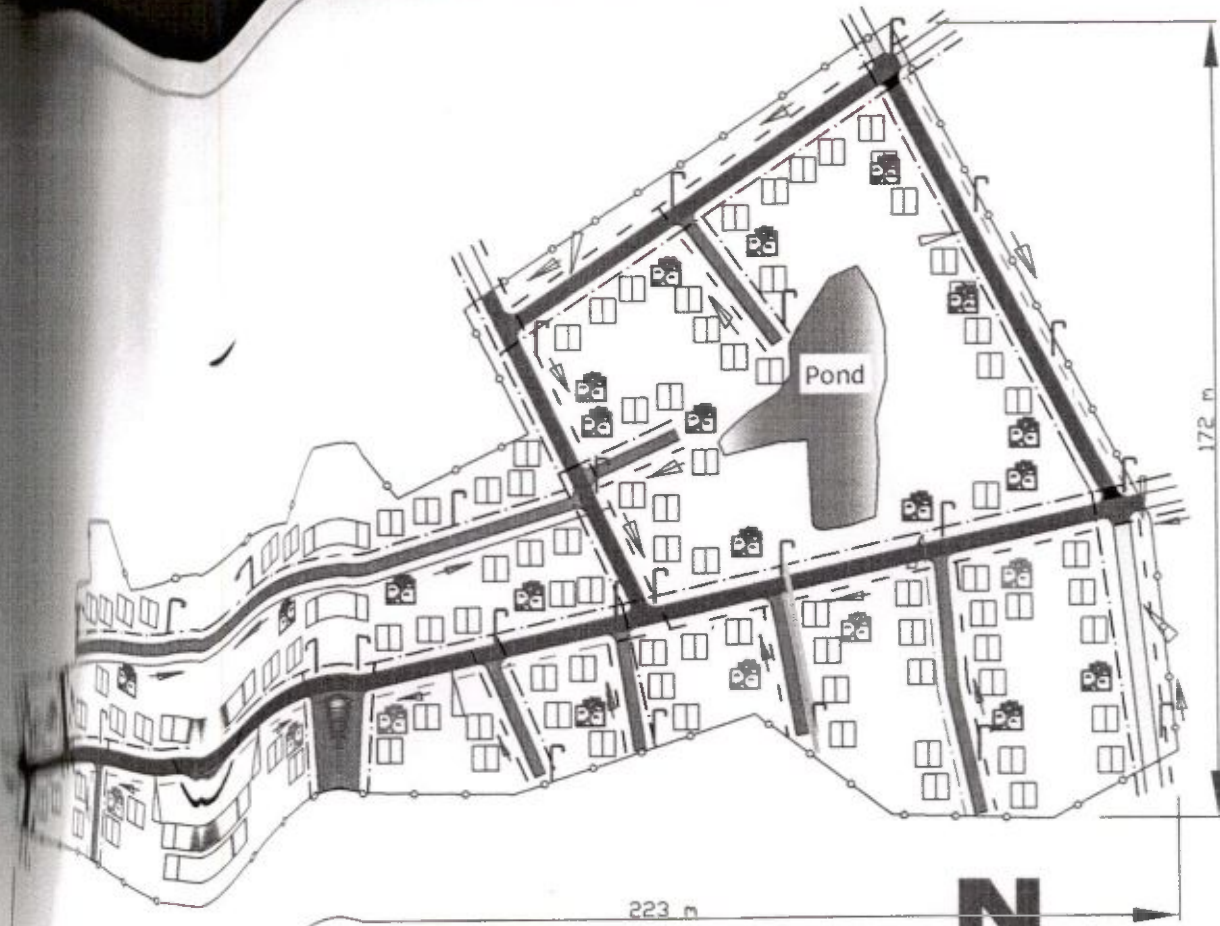
**LEGEND**

ITEMS	EXISTING	PROPOSED	
	SYMBOL	SYMBOL	QTY
DWELLINGHOUSE(NOS)	PLOT		4
BLACK TOPPED ROAD (Sq.M)			25
CONCRETE ROAD (Sq.M)			15
DRAINAGE(M)			15
PIPELINE(M)			50

**N**







THE SLUM : SISIR PALLY  
 27=27  
 15 : : 15

NAME OF THE SLUM : SISIR PALLY  
 SLUM NO. : 27  
 WARD NO. : 15

**PROPOSED LAND USE**

AREA OF SLUM : 40000 Sqkm  
 TOTAL NO OF HOUSEHOLD : 116  
 ASHOKENAGAR-KALYANGARH MUNICIPALITY  
 CLIENT ASHOKENAGAR-KALYANGARH MUNICIPALITY

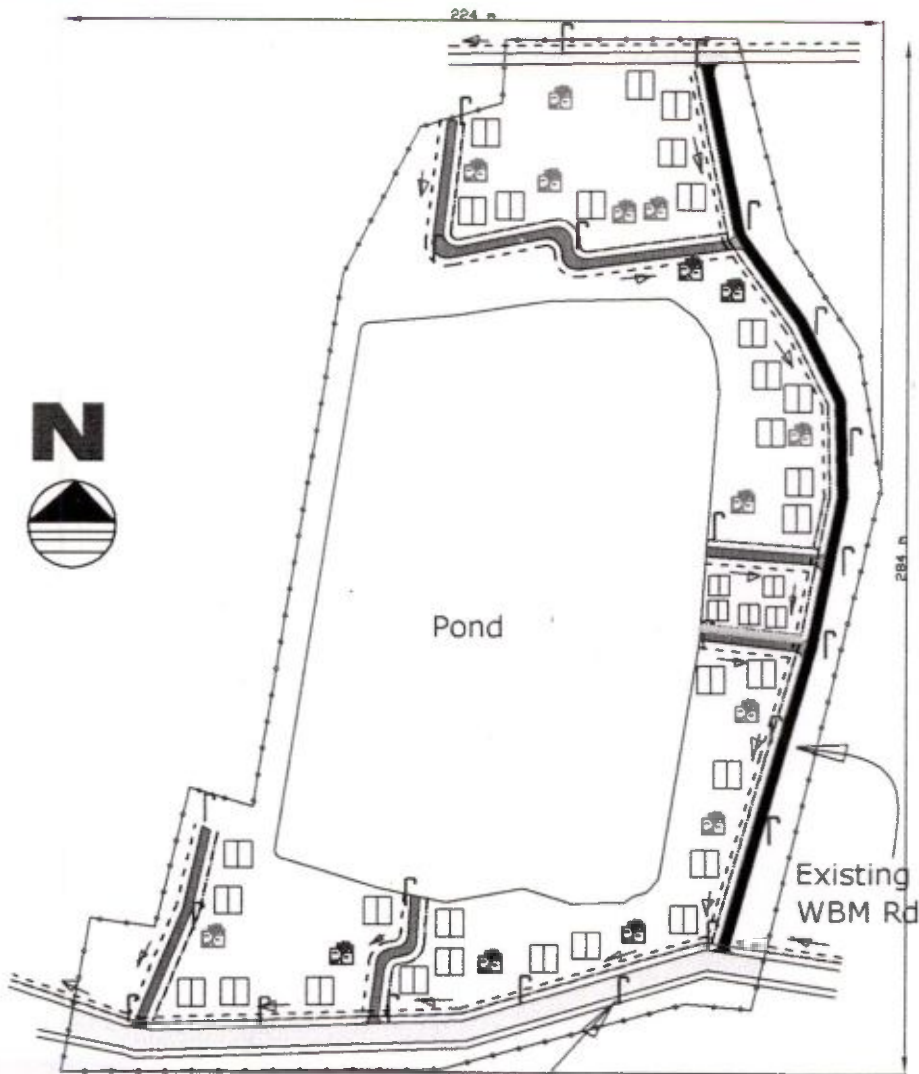
**LEGEND**

ITEMS	SYMBOL	QTY	PROPOSED	
			SYMBOL	QTY
DWELLINGHOUSE(NOS)	[Plot symbol]	5	[Plot symbol]	5
BLACK TOPPED ROAD (M)	[Road symbol]	25	[Road symbol]	25
CONCRETE ROAD (M)	[Road symbol]	10	[Road symbol]	10
DRAINAGE(M)	[Road symbol]	10	[Road symbol]	10
PIPE	[Road symbol]	35	[Road symbol]	35

Prabodh Sarkar  
 Chairman  
 Ashokenagar-Kalyangarh Municipality

SIBAPRASAD GUHA  
 Sub Assistant Engineer  
 Ashokenagar-Kalyangarh Municipality

Prabodh Sarkar



Existing 5.5. m wide  
good BT Rd of PWD

*Prabodh Sarkar*  
Chairman  
Ashokenagar-Kalyangarh Municipality

NAME OF THE SLUM : ANNANDAMATH PALLY

SLUM NO. :28

WARD NO. : 16

*SIBAPRASAD GUHA*  
Sub Assistant Engineer  
Ashokenagar-Kalyangarh Municipality

*Prabodh Sarkar*  
Chairman  
Ashokenagar-Kalyangarh Municipality

**PROPOSED LAND USE**

AREA OF SLUM :28000 Sqkm

TOTAL NO OF HOUSEHOLD :313

CLIENT :ASHOKENAGAR-KALYANGARH MUNICIPALITY

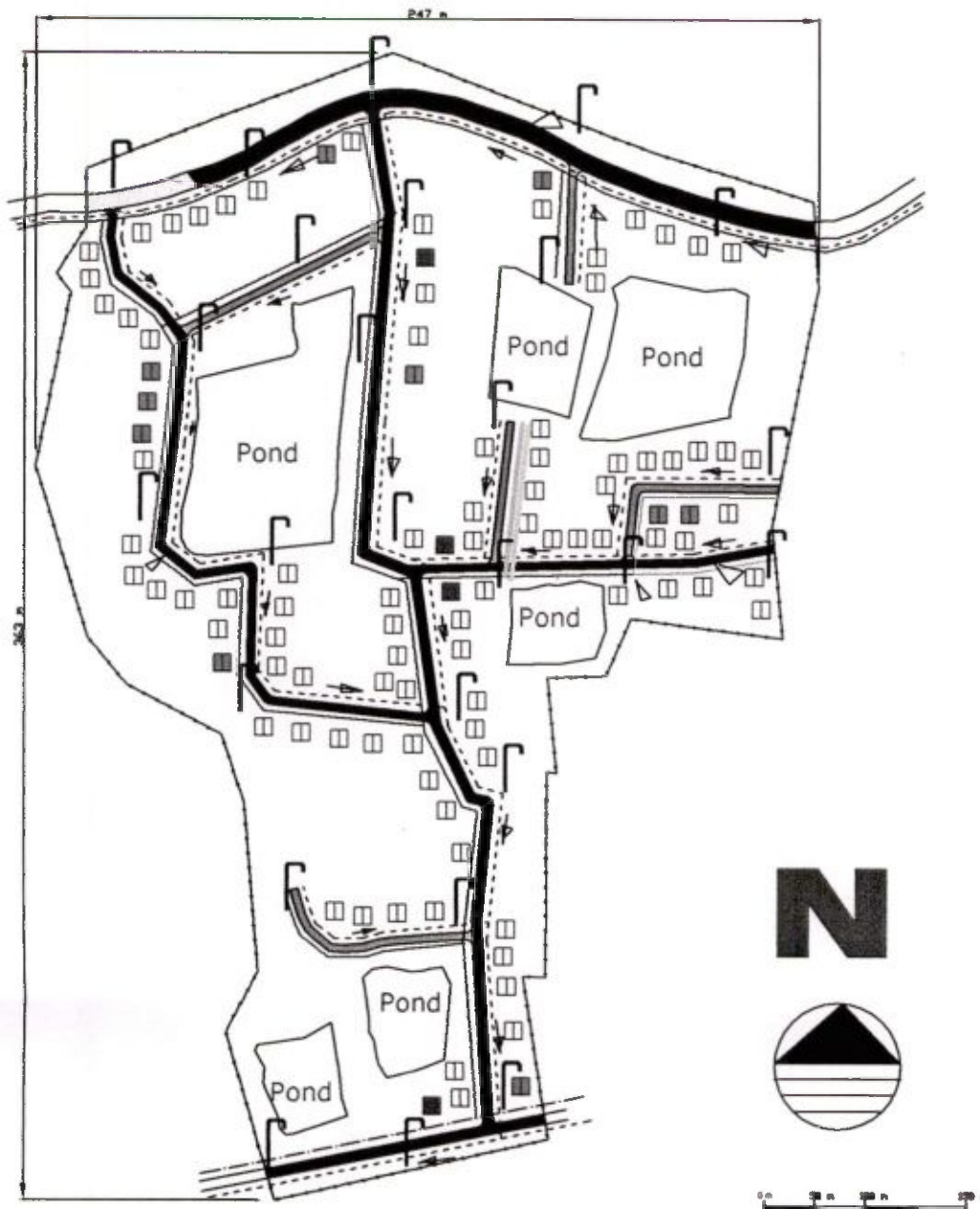
**LEGEND**

ITEMS	EXISTING	PROPOSED	
	SYMBOL	SYMBOL	QTY
DWELLINGHOUSE(NOS)	PLOT		10
BLACK TOPPED ROAD (Sq.M)			55
CONCRETE ROAD (Sq.M)			25
DRAINAGE(M.)			25
PIPELINE(M.)			107

**N**







NAME OF THE SLUM : KESHAB PALLY  
 SLUM NO. :29  
 WARD NO. : 16

PROPOSED LAND USE			
AREA OF SLUM :60000 Sqkm			
TOTAL NO OF HOUSEHOLD :168			
CLIENT :ASHOKENAGAR-KALYANGARH MUNICIPALITY			
LEGEND			
ITEMS	EXISTING	PROPOSED	
	SYMBOL	SYMBOL	QTY
DWELLINGHOUSE(NOS)	PLOT		10
BLACK TOPPED ROAD (M.)			60
CONCRETE ROAD (M)			15
DRAINAGE(M.)			15
PIPELINE(M.)			71

*Prabodh Sarkar*  
 Chairman  
 Ashokenagar-Kalyangarh Municipality

*SIBAPRASAD GUHA*  
 Sub Assistant Engineer  
 Ashokenagar-Kalyangarh Municipality

*Prabodh Sarkar*  
 Chairman

363



NAME OF THE SLUM : TARUNPALLY  
 SLUM NO. : 30  
 WARD NO. : 17

*Prabodh Sarkar*  
 Chairman  
 Ashokenagar-Kalyangarh Municipality

PROPOSED LAND USE	
AREA OF SLUM	:67000 Sqkm
TOTAL NO OF HOUSEHOLD	:24
CLIENT	:ASHOKENAGAR-KALYANGARH MUNICIPALITY

*Prabodh Sarkar*  
 Chairman  
 Ashokenagar-Kalyangarh Municipality

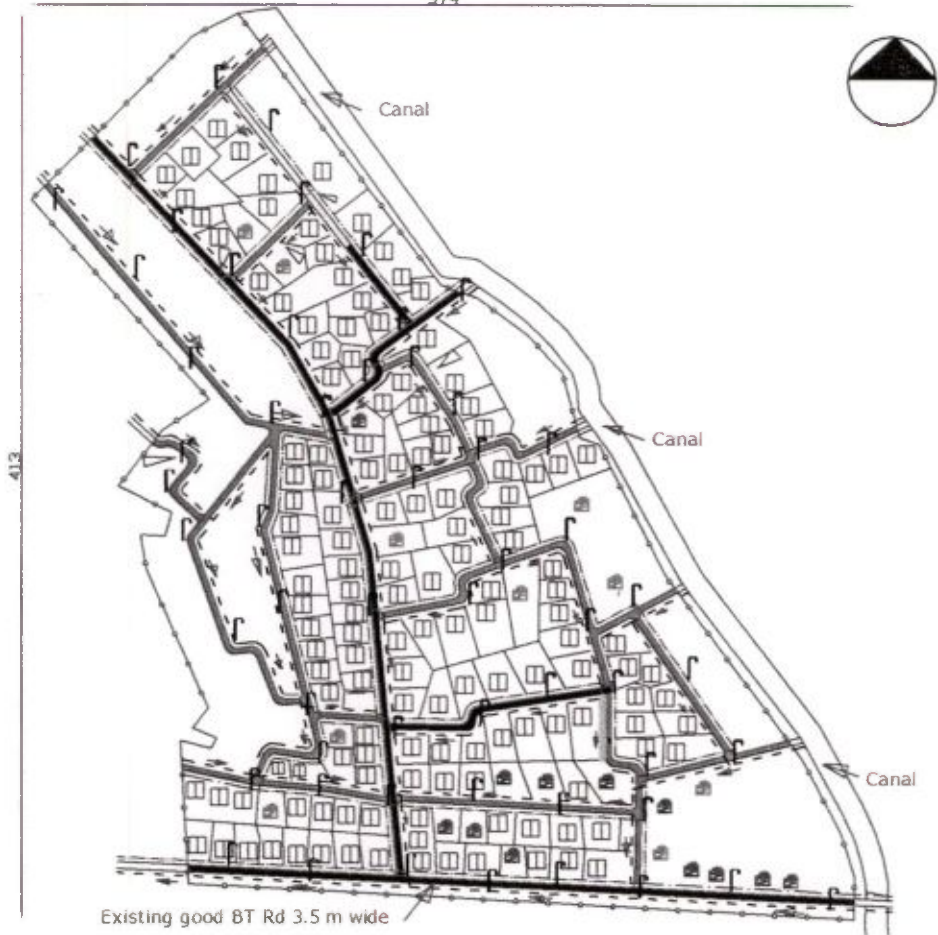
LEGEND			
ITEMS	EXISTING	PROPOSED	
	SYMBOL	SYMBOL	QTY
DWELLINGHOUSE(NOS)	PLOT		10
BLACK TOPPED ROAD (M)			58
CONCRETE ROAD (M)			25
DRAINAGE(M.)			25
PIPELINE(M.)			107

*SIR JASAD GUHA*  
 Assistant Engineer  
 Ashokenagar-Kalyangarh Municipality

**N**







NAME OF THE SLUM : SUBHASH PALLY  
 SLUM NO. : 31  
 WARD NO. : 17

*Prabodh Sarkar*  
 Chairman  
 Ashokenagar-Kalyangarh Municipality

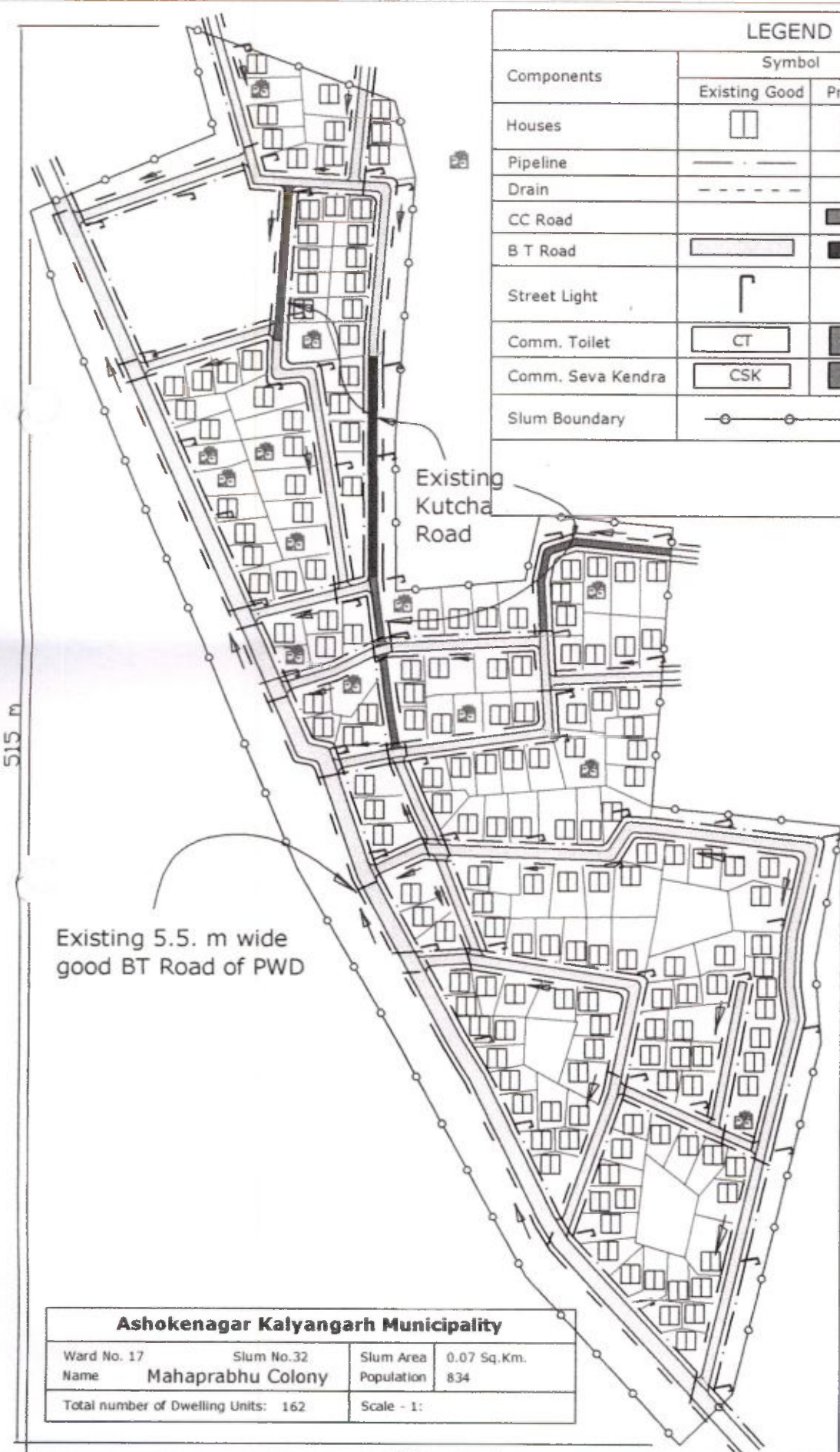
<b>PROPOSED LAND USE</b>	
AREA OF SLUM : 72000 Sqkm	
TOTAL NO OF HOUSEHOLD : 289	
CLIENT : ASHOKENAGAR-KALYANGARH MUNICIPALITY	

### LEGEND

ITEMS	EXISTING	PROPOSED	
	SYMBOL	SYMBOL	QTY
DWELLINGHOUSE(NOS)	PLOT		10
BLACK TOPPED ROAD (M.)			55
CONCRETE ROAD (M)			25
DRAINAGE(M.)			25
PIPELINE(M.)			107

*Prabodh Sarkar*  
 Chairman  
 Ashokenagar-Kalyangarh Municipality

*SIBAPRAKASH GUHA*  
 Sub Assistant Engineer  
 Ashokenagar-Kalyangarh Municipality



Components	Symbol		Quantity	
	Existing Good	Proposed	Existing	Proposed
	Houses			162
Pipeline			1895	107
Drain			1933	25
CC Road				25
B T Road			7411	58
Street Light			51	
Comm. Toilet				
Comm. Seva Kendra				
Slum Boundary				



Existing 5.5. m wide good BT Road of PWD

Existing Kutcha Road

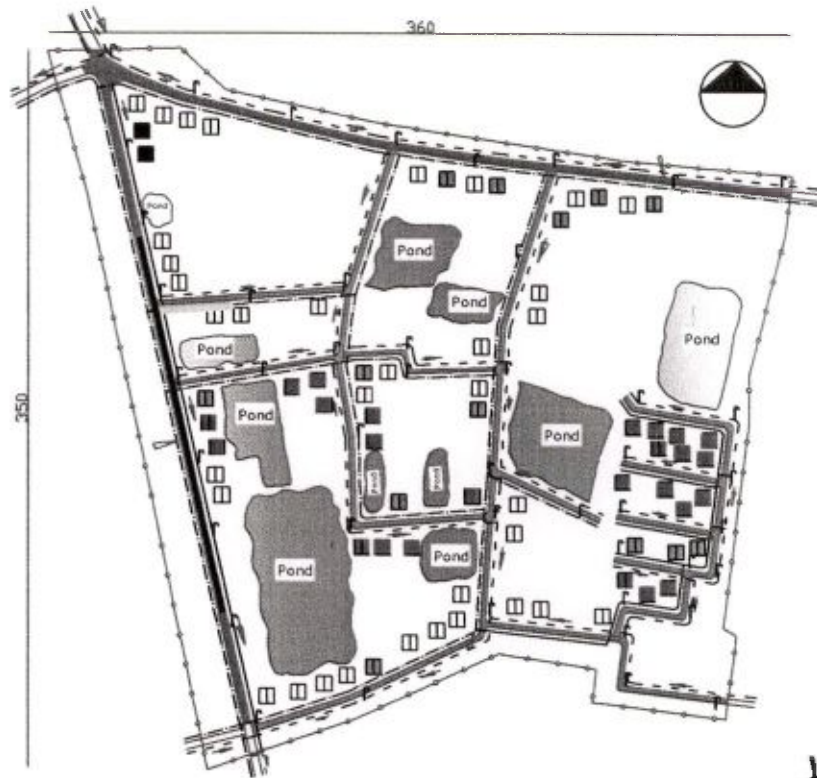
*Prabodh Sarkar*  
 Chairman,  
 Ashokenagar-Kalyangarh Municipality

*SIBAPRASAD GUHA*  
 Sub Assistant Engineer  
 Ashokenagar-Kalyangarh Municipality

Ashokenagar Kalyangarh Municipality			
Ward No. 17	Slum No.32	Slum Area	0.07 Sq.Km.
Name	Mahaprabhu Colony	Population	834
Total number of Dwelling Units: 162		Scale - 1:	

*P. Sarkar*  
 Prabodh Sarkar  
 Chairman





Prabodh Sarkar  
Chairman  
Ashokenagar-Kalyangarh Municipality

NAME OF THE SLUM : SARADA PALLY  
SLUM NO. :33  
WARD NO. : 18

Prabodh Sarkar  
Chairman  
Ashokenagar-Kalyangarh Municipality



SIBAPRASAD  
Sub Assistant Engineer  
Ashokenagar-Kalyangarh Municipality


PROPOSED LAND USE			
AREA OF SLUM :900000 Sqkm			
TOTAL NO OF HOUSEHOLD :114			
CLIENT :ASHOKENAGAR-KALYANGARH MUNICIPALITY			
LEGEND			
ITEMS	EXISTING		PROPOSED
	SYMBOL	SYMBOL	QTY
DWELLINGHOUSE(NOS)	PLOT		13
BLACK TOPPED ROAD (M.)			77
CONCRETE ROAD (M)			35
DRAINAGE(M.)			35
PIPELINE(M.)			142

**N**














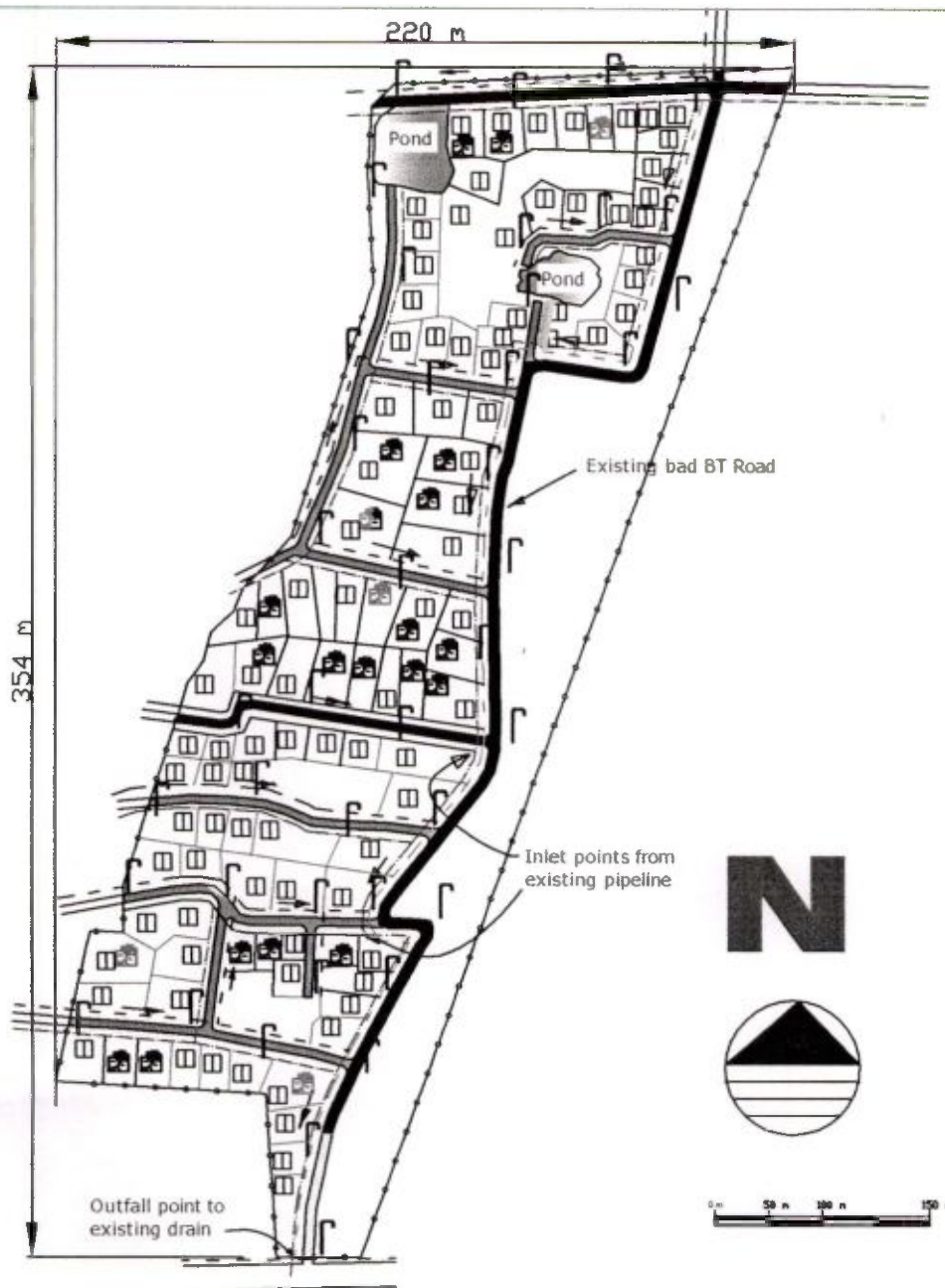
  
**SIBAPRASAD GUHA**  
 Sub Assistant Engineer  
 Ashokenagar-Kalyangarh Municipality  
  
**Prabodh Sarkar**  
 Chairman  
 Ashokenagar-Kalyangarh Municipality

  
**Prabodh Sarkar**  
 Chairman  
 Ashokenagar-Kalyangarh Municipality

**NAME OF THE SLUM : DEROJIO PALLY**  
**SLUM NO. : 34**  
**WARD NO. : 18**

<b>PROPOSED LAND USE</b>				
AREA OF SLUM :14000 Sqkm				
TOTAL NO OF HOUSEHOLD :58				
CLIENT :ASHOKENAGAR-KALYANGARH MUNICIPALITY				
<b>LEGEND</b>				
<b>ITEMS</b>	<b>EXISTING</b>		<b>PROPOSED</b>	
	<b>SYMBOL</b>		<b>SYMBOL</b>	<b>QTY</b>
DWELLINGHOUSE(NOS)	PLOT			12
BLACK TOPPED ROAD (Sq.M.)				80
CONCRETE ROAD (sq.M)				35
DRAINAGE(M.)				35
PIPELINE(M.)				145





NAME OF THE SLUM : RAMKRISHNA PALLY  
 SLUM NO. :35  
 WARD NO. : 19


<b>PROPOSED LAND USE</b>			
AREA OF SLUM :30000 Sqkm			
TOTAL NO OF HOUSEHOLD :106			
CLIENT :ASHOKENAGAR-KALYANGARH MUNICIPALITY			
<b>LEGEND</b>			
ITEMS	EXISTING	PROPOSED	
	SYMBOL	SYMBOL	QTY
DWELLINGHOUSE(NOS)	PLOT		8
BLACK TOPPED ROAD (M.)			45
CONCRETE ROAD (M)			20
DRAINAGE(M.)			20
PIPELINE(M.)			85

*Prabodh Sarkar*  
 Chairman,  
 Ashokenagar-Kalyangarh Municipality


*SIBAPRASAD GUHA*  
 Sub Assistant Engineer  
 Ashokenagar-Kalyangarh Municipality

*Prabodh Sarkar*  
 Chairman,  
 Ashokenagar-Kalyangarh Municipality



  
 Prabodh Sarkar  
 Chairman  
 Ashokenagar-Kalyangarh Municipality

NAME OF THE SLUM : NABAJIBAN PALLY  
 SLUM NO. : 36  
 WARD NO. : 19

<b>PROPOSED LAND USE</b>			
AREA OF SLUM : 160000 Sqkm			
TOTAL NO OF HOUSEHOLD : 195			
CLIENT : ASHOKENAGAR-KALYANGARH MUNICIPALITY			
<b>LEGEND</b>			
ITEMS	EXISTING	PROPOSED	
	SYMBOL	SYMBOL	QTY
DWELLINGHOUSE(NOS)	PLOT		8
BLACK TOPPED ROAD (M)	—	—	45
CONCRETE ROAD (M)	—	—	20
DRAINAGE(M)	—	—	20
PIPELINE(M)	—	—	85

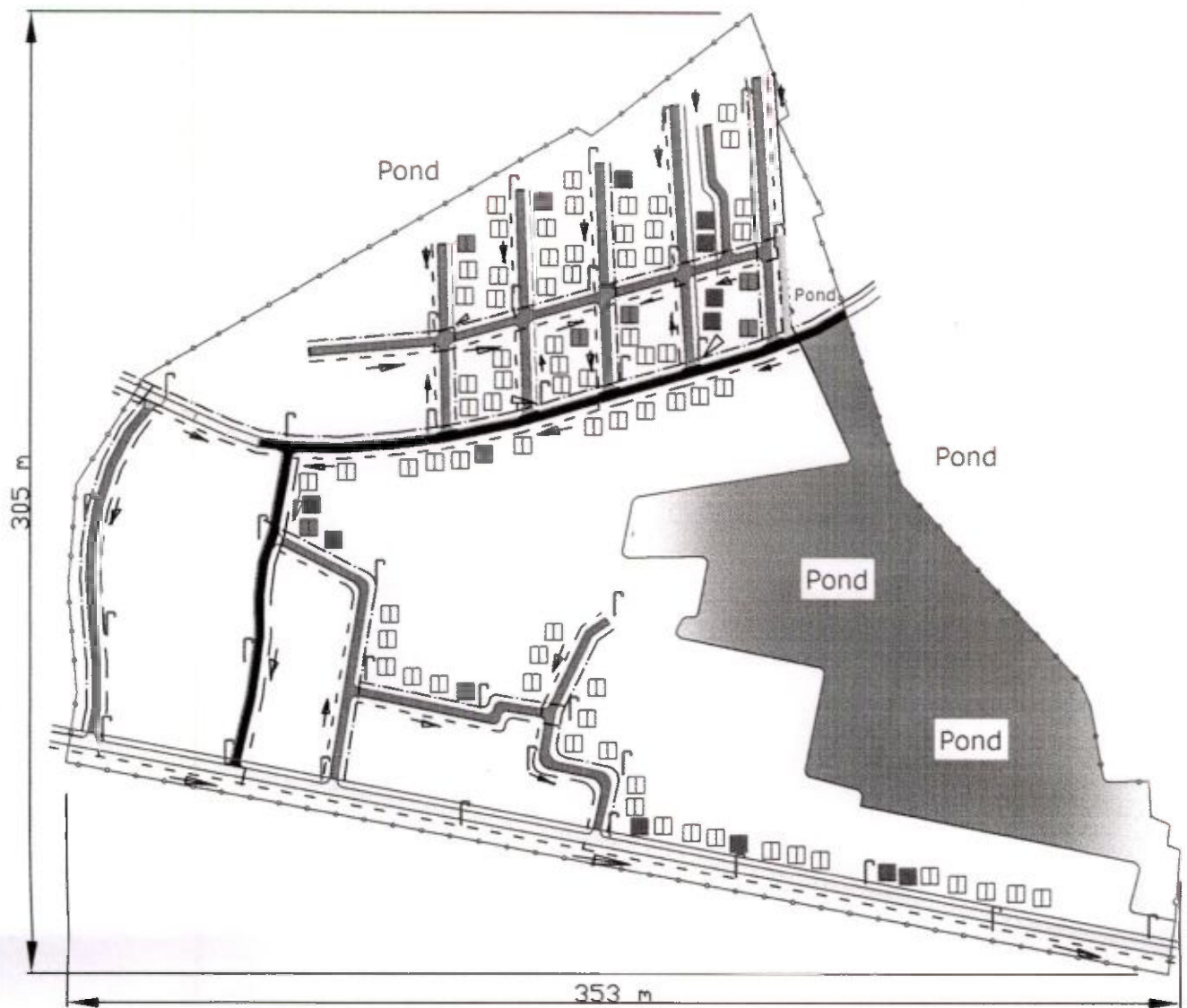
  
 Prabodh Sarkar  
 Chairman  
 Ashokenagar-Kalyangarh Municipality

  
 SIBAPRASAD GUHA  
 Sub Assistant Engineer  
 Ashokenagar-Kalyangarh Municipality

N







NAME OF THE SLUM : SUKANTA PALLY  
 SLUM NO. :37  
 WARD NO. : 19

**PROPOSED LAND USE**

AREA OF SLUM :44000 Sqkm


TOTAL NO OF HOUSEHOLD :92

CLIENT :ASHOKENAGAR-KALYANGARH MUNICIPALITY

**LEGEND**

ITEMS	EXISTING	PROPOSED	
	SYMBOL	SYMBOL	QTY
DWELLINGHOUSE(NOS)	PLOT		8
BLACK TOPPED ROAD (M)			45
CONCRETE ROAD (M)			20
DRAINAGE(M)			20
PIPELINE(M)			85

**N**



*Pr*

Prabodh Sarkar  
 Chairman,  
 Ashokenagar-Kalyangarh Municipality

*GS*  
 SIBAPRASAD GUHA  
 Sub Assistant Engineer  
 Ashokenagar-Kalyangarh Municipality

*Pr*

Prabodh Sarkar  
 Chairman,  
 Ashokenagar-Kalyangarh Municipality



NAME OF THE SLUM : ASHRABABAD GOVT. COLONY  
 SLUM NO. :38  
 WARD NO. : 20

PROPOSED LAND USE	
AREA OF SLUM	:180000 Sqkm
TOTAL NO OF HOUSEHOLD	:362
CLIENT	:ASHOKENAGAR-KALYANGARH MUNICIPALITY

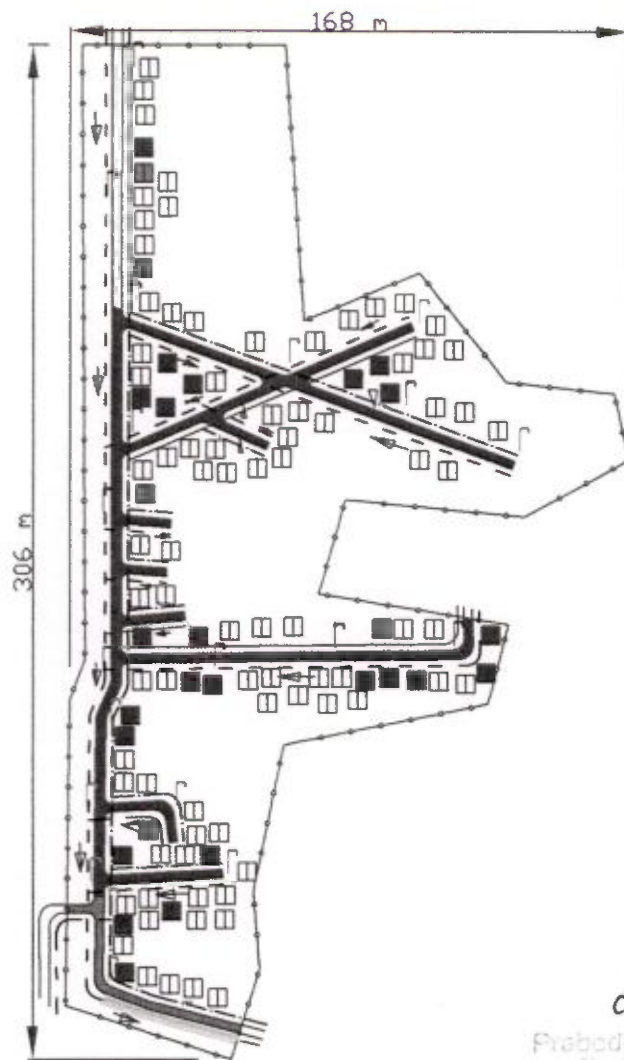
*Prabodh Sarkar*  
 Chairman  
 Ashokenagar-Kalyangarh Municipality


LEGEND			
ITEMS	EXISTING	PROPOSED	
	SYMBOL	SYMBOL	QTY
DWELLINGHOUSE(NOS)	PLOT		205
BLACK TOPPED ROAD (Sq.M)			116
CONCRETE ROAD (Sq.M)			50
DRAINAGE(M)			50
PIPELINE(M)			214

*SIBAN RASAD GUHA*  
 Assistant Engineer  
 Ashokenagar-Kalyangarh Municipality

















  
 Prabodh Sarkar  
 Chairman  
 Ashokenagar-Kalyangarh Municipality

NAME OF THE SLUM : RAIL COLONY

SLUM NO. :39

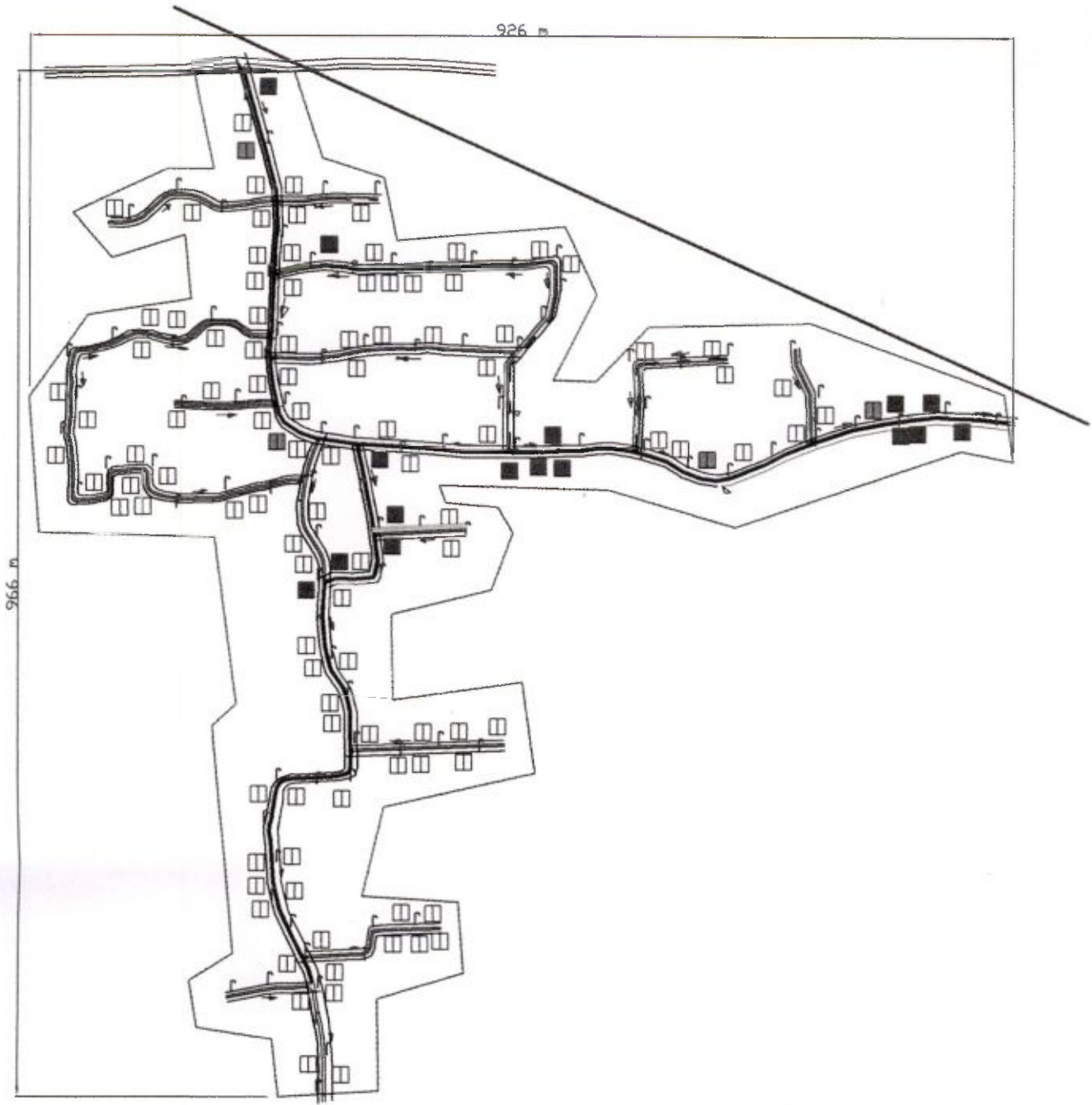
WARD NO. : 21

<b>PROPOSED LAND USE</b>			
AREA OF SLUM :70000 Sqkm			
TOTAL NO OF HOUSEHOLD :111			
CLIENT :ASHOKENAGAR-KALYANGARH MUNICIPALITY			
<b>LEGEND</b>			
ITEMS	EXISTING	PROPOSED	
	SYMBOL	SYMBOL	QTY
DWELLINGHOUSE(NOS)	PLOT		5
BLACK TOPPED ROAD (M.)			25
CONCRETE ROAD (M)			12
DRAINAGE(M.)			12
PIPELINE(M.)			47

  
 Prabodh Sarkar  
 Chairman  
 Ashokenagar-Kalyangarh Municipality



  
 SIBAPRASAD GUHA  
 Sub Assistant Engineer  
 Ashokenagar-Kalyangarh Municipality



NAME OF THE SLUM : MANIKNAGAR KAYPUTRAPRA  
 SLUM NO. :40  
 WARD NO. : 21

PROPOSED LAND USE			
AREA OF SLUM :38000 Sqm			
TOTAL NO OF HOUSEHOLD :123			
CLIENT :ASHOKENAGAR-KALYANGARH MUNICIPALITY			
LEGEND			
ITEMS	EXISTING	PROPOSED	
	SYMBOL	SYMBOL	QTY
DWELLINGHOUSE(NOS)	PLOT		5
BLACK TOPPED ROAD (Sq.M.)			25
CONCRETE ROAD (Sq.M)			10
DRAINAGE(M)			10
PIPELINE(M)			35

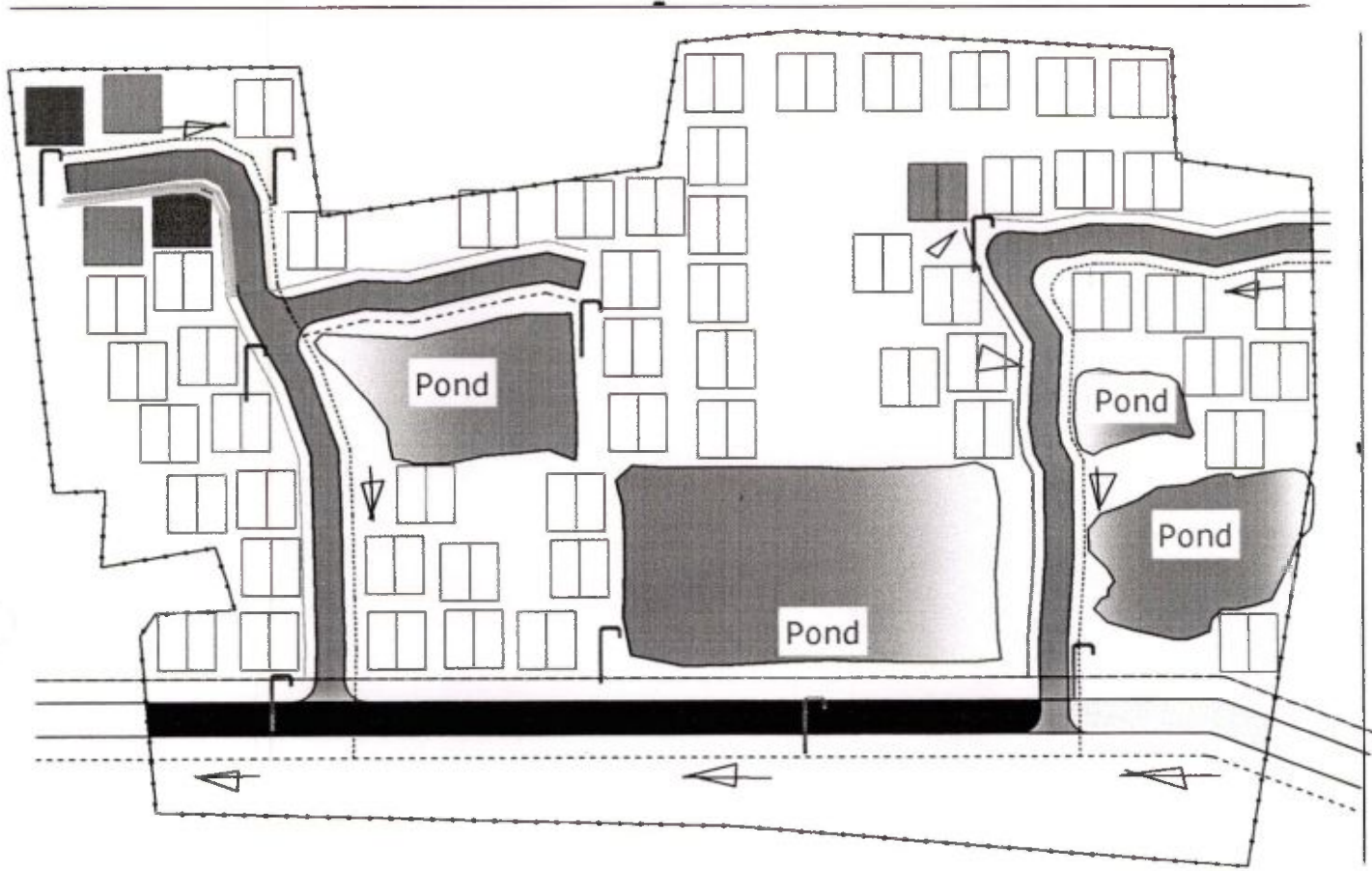


Prabodh Sarkar  
 Chairman  
 Ashokenagar-Kalyangarh Municipality

SIBAPRASAD GUHA  
 Sub Assistant Engineer  
 Ashokenagar-Kalyangarh Municipality

Prabodh Sarkar  
 Chairman  
 Ashokenagar-Kalyangarh Municipality





*[Signature]*  
 Prabodh Sarkar  
 Chairman  
 Ashokenagar-Kalyangarh Municipality

NAME OF THE SLUM : GOLDER PARA  
 SLUM NO. : 41  
 WARD NO. : 22

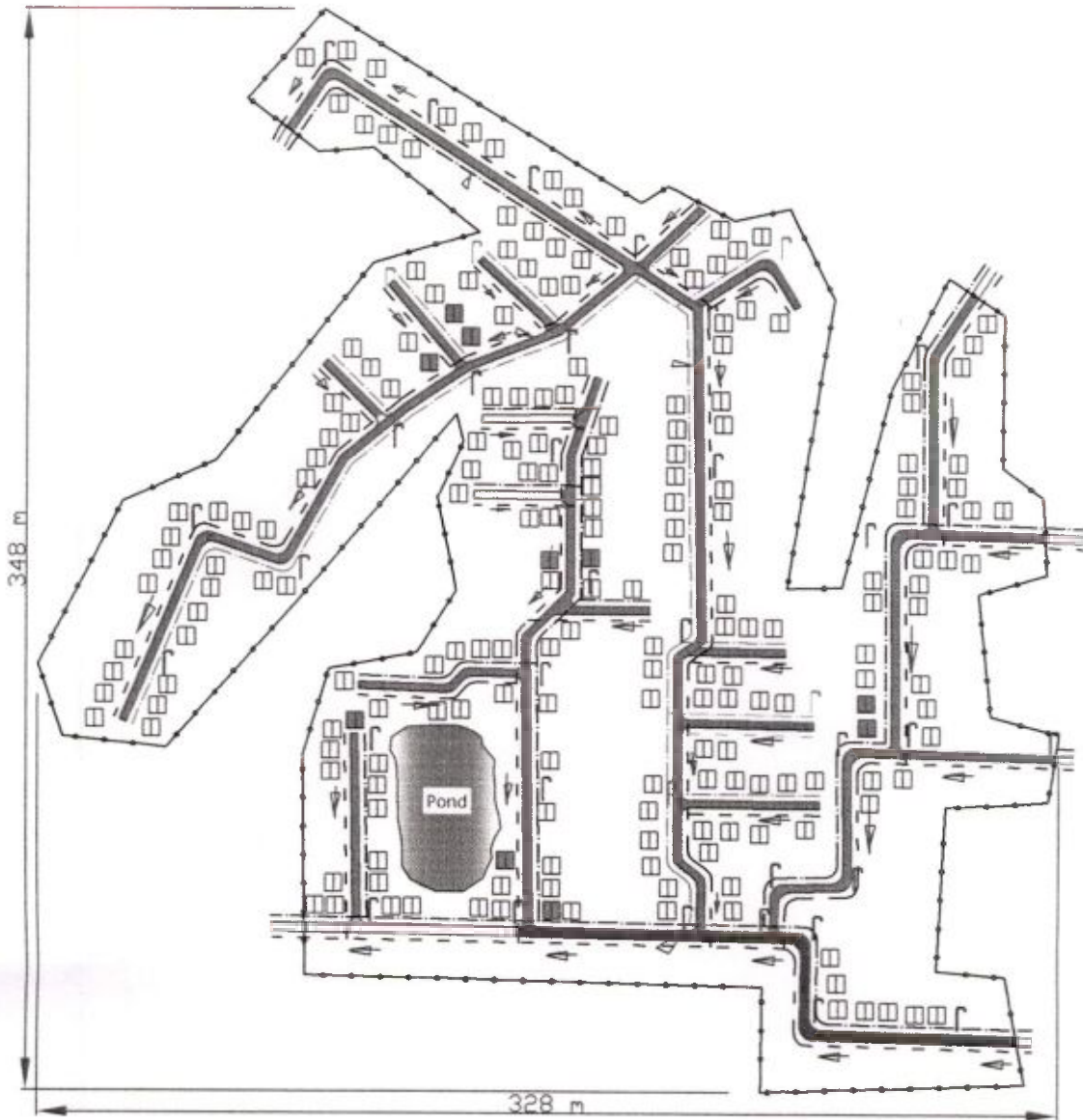
*[Signature]*  
 Prabodh Sarkar  
 Chairman  
 Ashokenagar-Kalyangarh Municipality

*[Signature]*  
 SIBAPRASAD GUHA  
 Sub Assistant Engineer  
 Ashokenagar-Kalyangarh Municipality

PROPOSED LAND USE			
AREA OF SLUM : 12000 Sqkm			
TOTAL NO OF HOUSEHOLD : 58			
CLIENT : ASHOKENAGAR-KALYANGARH MUNICIPALITY			
LEGEND			
ITEMS	EXISTING	PROPOSED	
	SYMBOL	SYMBOL	QTY
DWELLINGHOUSE(NOS)	PLOT		3
BLACK TOPPED ROAD (M.)			15
CONCRETE ROAD (M)			10
DRAINAGE(M.)			10
PIPELINE(M.)			35

**N**





NAME OF THE SLUM : ADARSHA PALLY  
 SLUM NO. : 42  
 WARD NO. : 22

**PROPOSED LAND USE**

AREA OF SLUM : 90000 Sqkm

TOTAL NO OF HOUSEHOLD : 208

AGENT : ASHOKENAGAR-KALYANGARH MUNICIPALITY

*Prabodh Sarkar  
 Chairman  
 Ashokenagar-Kalyangarh Municipality*

*SIBAPRASAD GUHA  
 Sub Assistant Engineer  
 Ashokenagar-Kalyangarh Municipality*

**LEGEND**

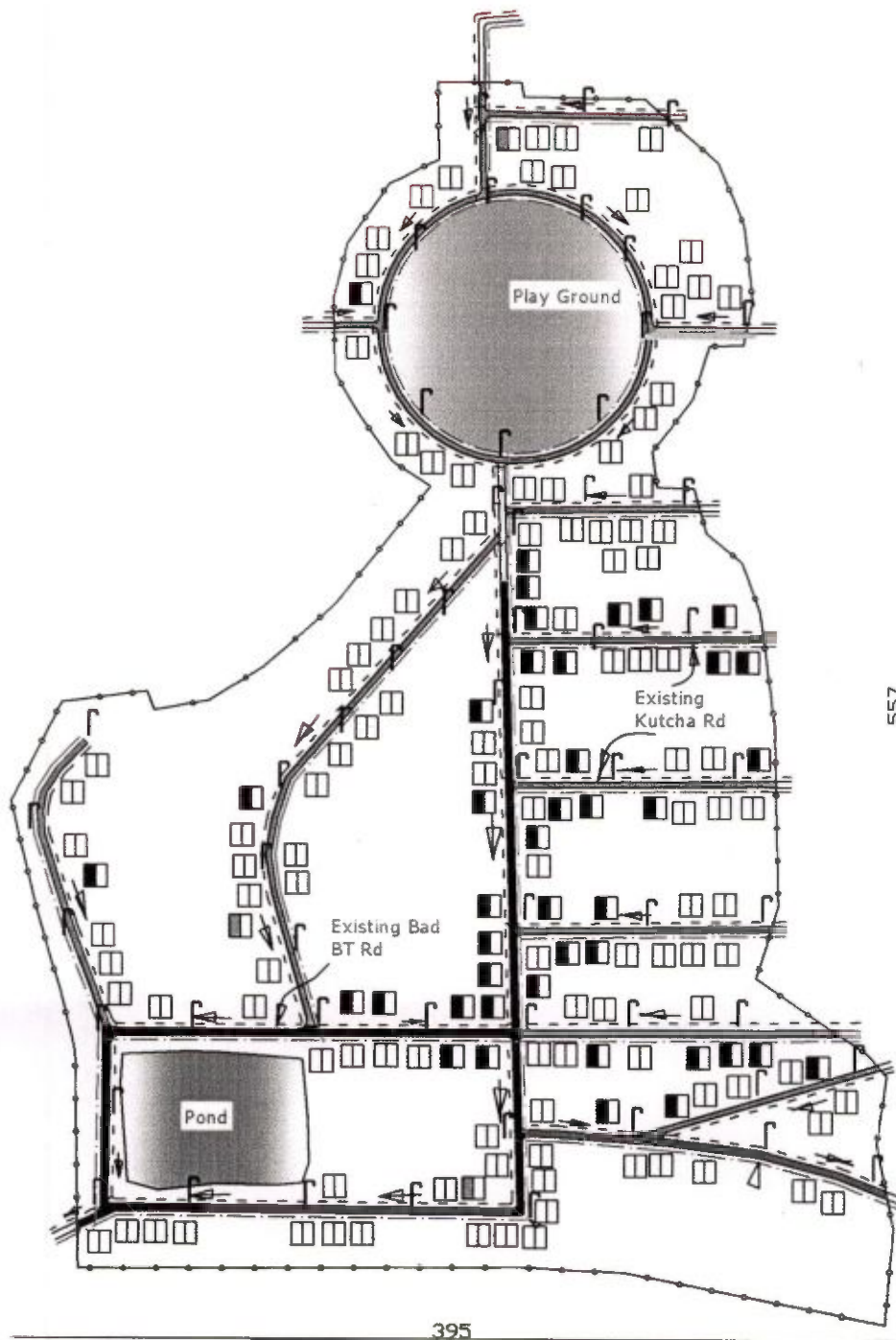
ITEMS	EXISTING	PROPOSED	
	SYMBOL	SYMBOL	QTY
DWELLINGHOUSE(NOS)	PLOT		3
BLACK TOPPED ROAD (M.)			135
CONCRETE ROAD (M)			10
DRAINAGE(M.)			10
PIPELINE(M.)			47

**N**



*Prabodh Sarkar  
 Chairman*





NAME OF THE SLUM : SRAMALAXMI COLONY  
 SLUM NO. : 43  
 WARD NO. : 22

Prabodh Sarkar  
 Chairman,  
 Ashokenagar-Kalyangarh Municipality

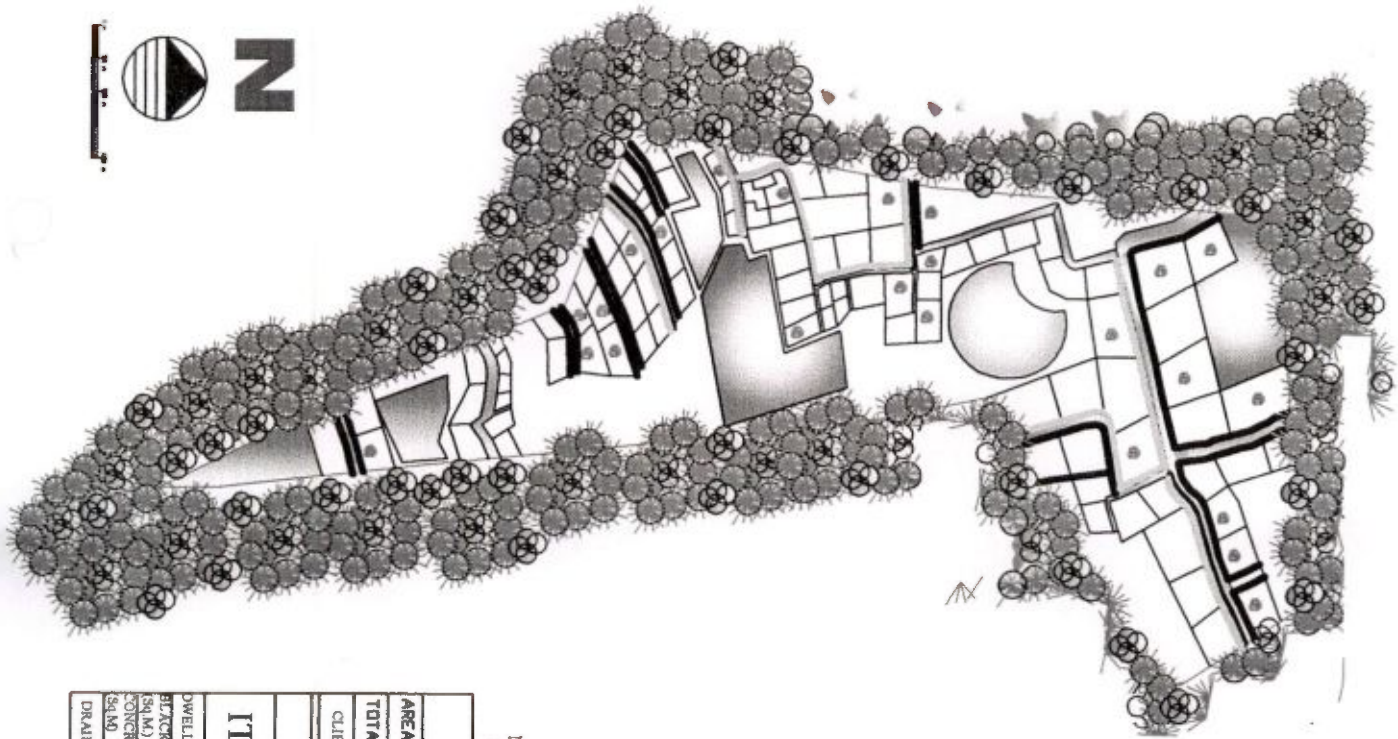
PROPOSED LAND USE			
AREA OF SLUM : 220000 Sqkm			
TOTAL NO OF HOUSEHOLD : 162			
CLIENT : ASHOKENAGAR-KALYANGARH MUNICIPALITY			
LEGEND			
ITEMS	EXISTING	PROPOSED	
	SYMBOL	SYMBOL	QTY
DWELLINGHOUSE(NOS)	PLOT		3
BLACK TOPPED ROAD (Sq.M)			15
CONCRETE ROAD (Sq.M)			10
DRAINAGE(M)			10
PIPELINE(M)			35

SIBAPRASAD GUHA  
 Sub Assistant Engineer  
 Ashokenagar-Kalyangarh Municipality

**N**



Prabodh Sarkar  
 Chairman,  
 Ashokenagar-Kalyangarh Municipality



*[Handwritten signature]*

Prabodh Sarkar  
Chairman  
Ashokenagar-Kalyangarh Municipality

NAME OF THE SLUM : SUKANTAPALLY  
SLUM NO. : 044

**PROPOSED LAND USE**

AREA OF SLUM : 3000 Sqm

TOTAL NO OF HOUSEHOLD : 60

CLIENT : ASHOKENAGAR-KALYANGARH MUNICIPALITY

**LEGEND**

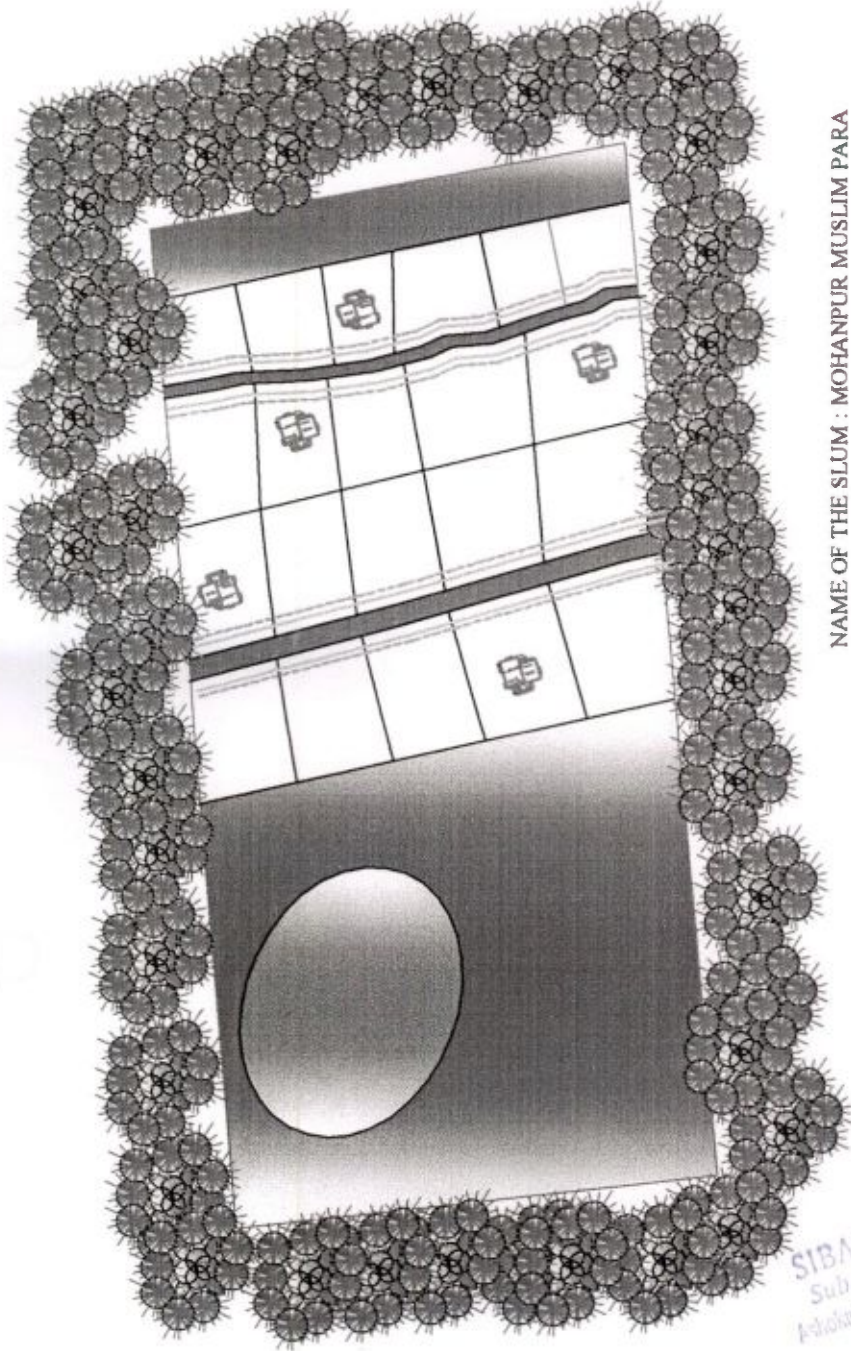
ITEMS	SEMI PUECCA		KUCHHA	
	SYMBOL	SYMBOL	SYMBOL	QTY
DWELLING(HOUSES)	[Symbol]	[Symbol]	[Symbol]	3
WATER TAPPED ROAD (SQ.M)	[Symbol]	[Symbol]	[Symbol]	20
CONCRETE ROAD (SQ.M)	[Symbol]	[Symbol]	[Symbol]	10
DRAINAGE (SQ.M)	[Symbol]	[Symbol]	[Symbol]	10

SIRASAD GUHA  
Assistant Engineer  
Kalyangarh Municipality

*[Handwritten signature]*

Prabodh Sarkar  
Chairman  
Ashokenagar-Kalyangarh Municipality





NAME OF THE SLUM : MOHANPUR MUSLIM PARA  
 SLUM NO. : 045  
 WARD NO. : 01

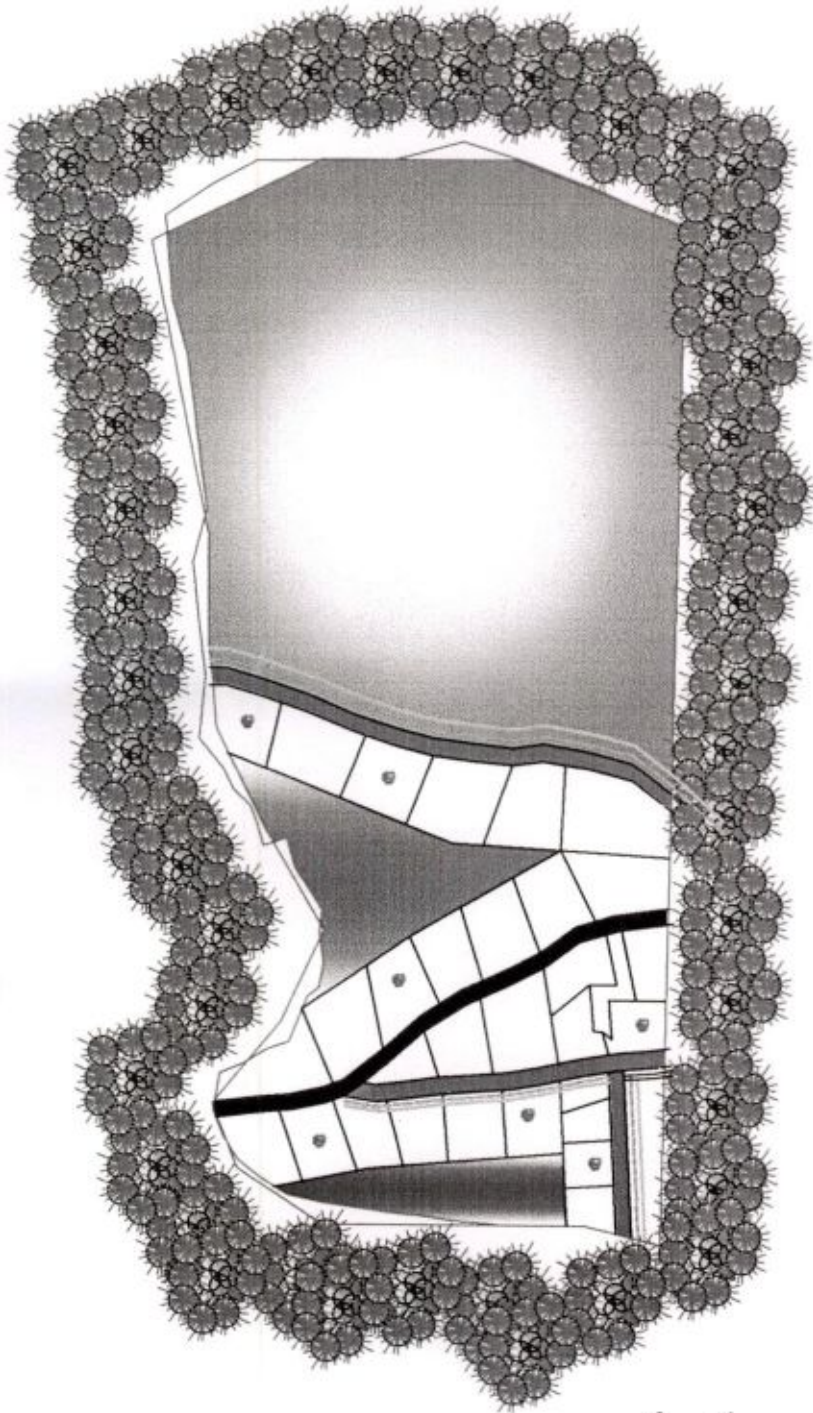
PROPOSED LAND USE			
AREA OF SLUM : 83000 Sqm			
TOTAL NO OF HOUSEHOLD : 198			
CLIENT : ASHOKNAGAR-KALYANGARH MUNICIPALITY			
LEGEND			
ITEMS	SEMI PUCCA		KUCHHA
	SYMBOL	SYMBOL	QTY
DWELLINGHOUSE(NOS)	■	■	3
BLACK TOPPED ROAD (M.)	—	—	20
CONCRETE ROAD (M)	—	—	10
DRAINAGE(M.)	—	—	10
PIPELINE(M.)	—	—	41

  
 Prabodh Sarkar  
 Chairman,  
 Ashokenagar-Kalyangarh Municipality

  
 SIBAPRASAD GUHA  
 Sub Assistant Engineer  
 Ashokenagar-Kalyangarh Municipality



  
 Prabodh Sarkar  
 Chairman,  
 Ashokenagar-Kalyangarh Municipality



NAME OF THE SLUM : BANBANIA KUCHIDIN PARA  
 SLUM NO. : 046  
 WARD NO. : 01

PROPOSED LAND USE			
AREA OF SLUM 66000 Sqm		TOTAL NO OF HOUSEHOLD 1122	
CLIENT -ASHOKENAGAR-KALYANGARH MUNICIPALITY			
LEGEND			
ITEMS	SEMI PUCCA		KUCHHA
	SYMBOL	SYMBOL	QTY
DWELLINGHOUSE(S)	■	■	3
BLACK TOPPED ROAD (M)	—	—	20
CONCRETE ROAD (M)	—	—	10
DRAINAGE(M)	—	—	10
PIPELINE(M)	—	—	41



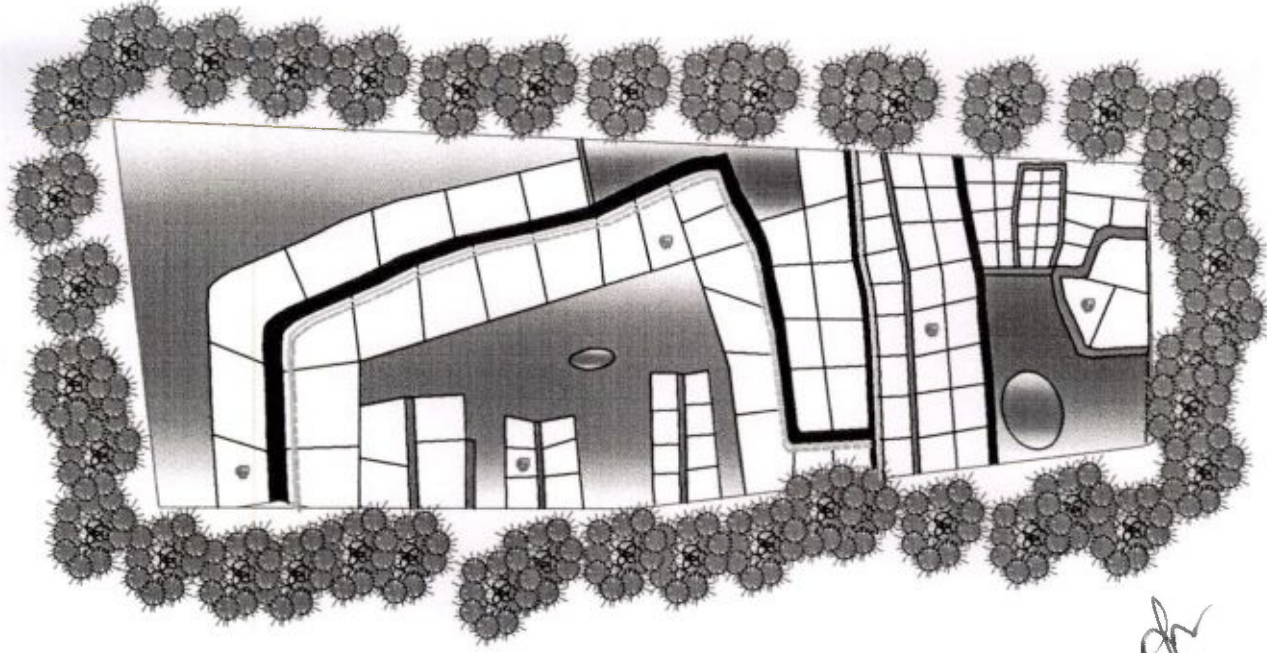
*Pr*

Prabodh Sarkar  
 Chairman,  
 Ashokenagar-Kalyangarh Municipality

*S*  
 SIBAPRASAD GUHA  
 Assistant Engineer  
 Ashokenagar-Kalyangarh Municipality

*Pr*  
 Prabodh Sarkar  
 Chairman  
 Ashokenagar-Kalyangarh Municipality





NAME OF THE SLUM : ADIBASHI PARA  
 SLUM NO. : 047  
 WARD NO. : 01

PROPOSED LAND USE			
AREA OF SLUM : 33000 Sqm		TOTAL NO OF HOUSEHOLD : 159	
CLIENT : ASHOKENAGAR-KALYANGARH MUNICIPALITY			
LEGEND			
ITEMS	SEMI PUCCA		KUCHHA
	SYMBOL	SYMBOL	QTY
DWELLINGHOUSE(NOS)	Plot		3
BLACK TOPPED ROAD (Sq.M)			20
CONCRETE ROAD (Sq.M)			10
DRAINAGE(M.)			10
PIPELINE(M.)			41

**SIBAPRASAD GUHA**  
 Sub Assistant Engineer  
 Ashokenagar-Kalyangarh Municipality

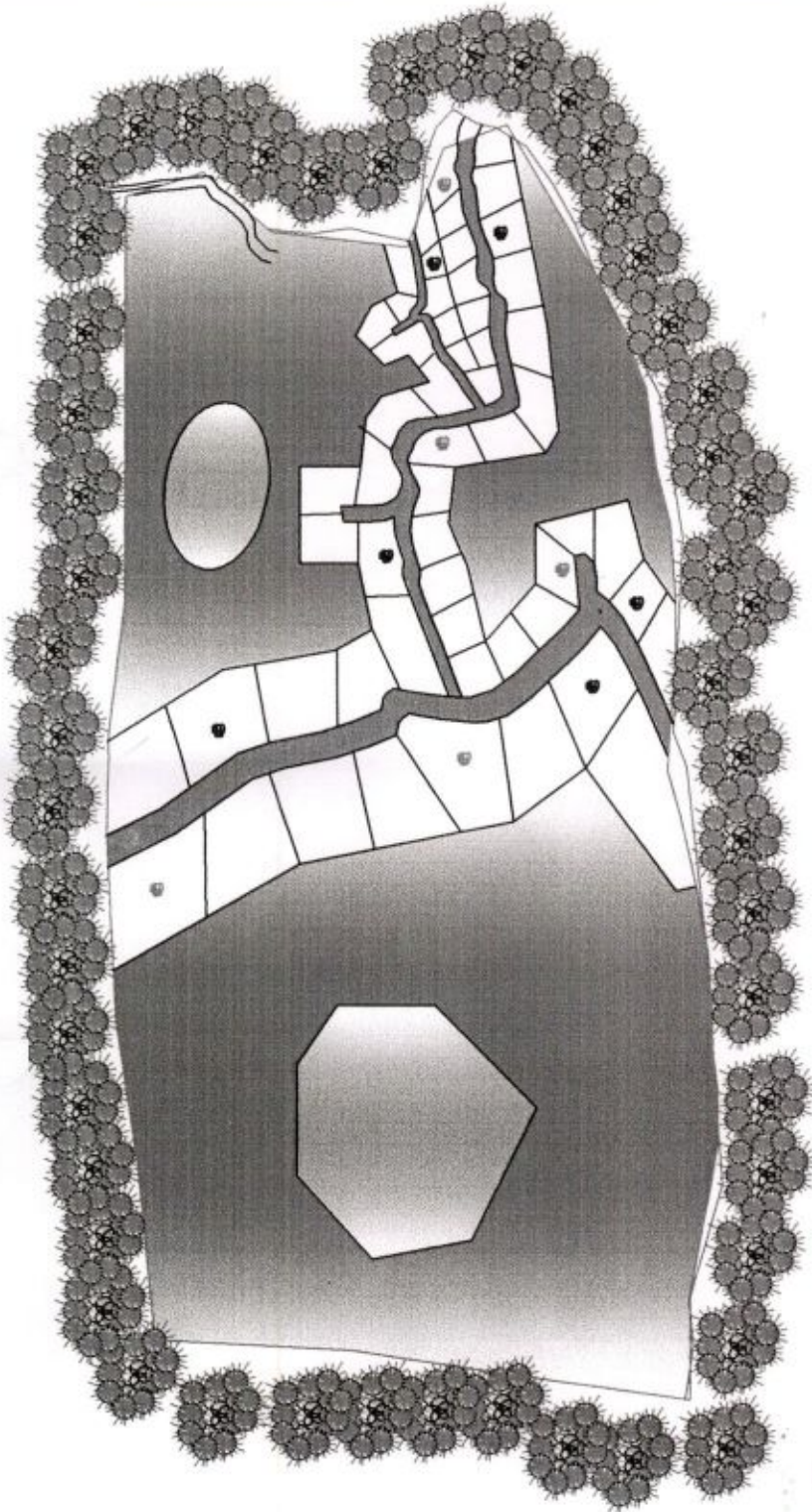
**Prabodh Sarkar**  
 Chairman  
 Ashokenagar-Kalyangarh Municipality

**Prabodh Sarkar**  
 Chairman  
 Ashokenagar-Kalyangarh Municipality

NAME OF THE SLUM : DAKSHIN PALLY  
 SLUM NO. : 048  
 WARD NO. : 01

PROPOSED LAND USE			
AREA OF SLUM	1672000 Sqm <sup>m</sup>		
TOTAL NO OF HOUSEHOLD	191		
CLIENT	ASHOKENAGAR-KALYANGARH MUNICIPALITY		

ITEMS	SEMI PUCCA		KUCHHA	
	SYMBOL	SYMBOL	SYMBOL	QTY
DWELLINGHOUSE(NOS)	■	■	■	3
BLACK TOPPED ROAD (M)	—	—	—	20
CONCRETE ROAD (M)	—	—	—	10
DRAINAGE(M)	—	—	—	10
PIPELIN	—	—	—	41



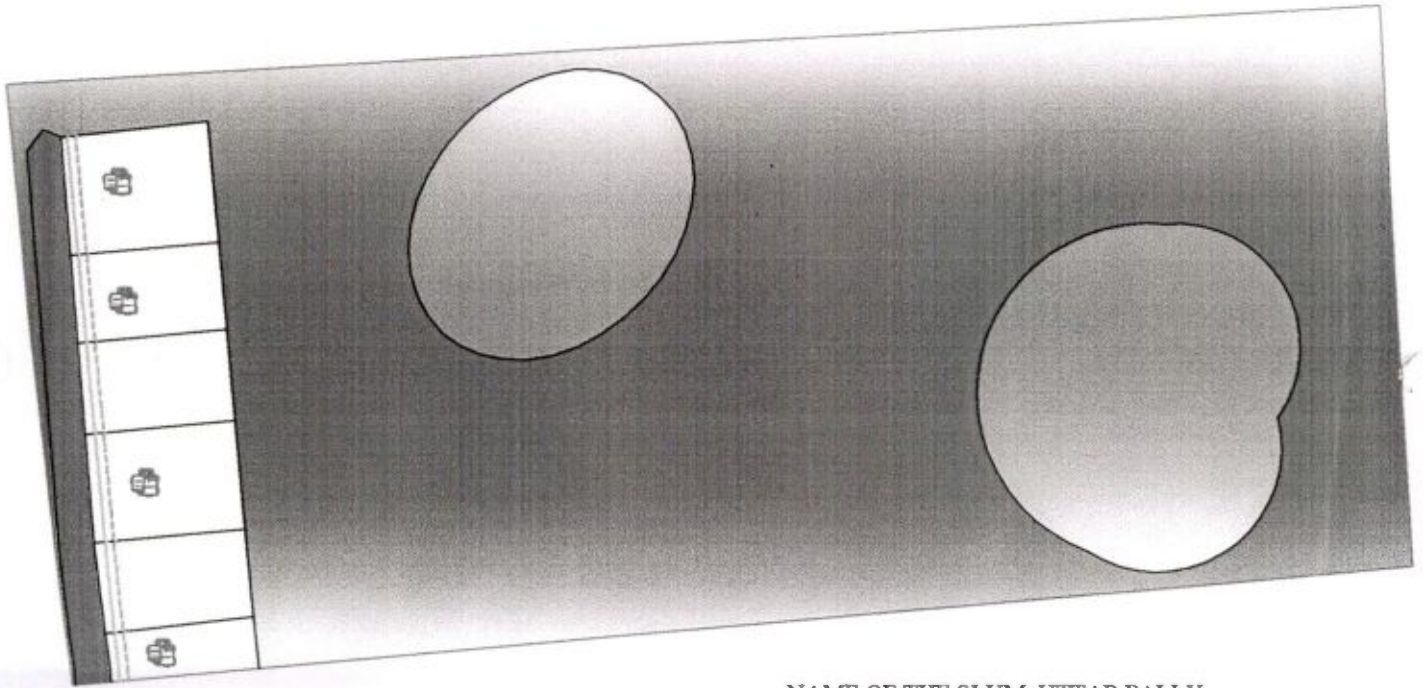
  
 Prabodh Sarkar  
 Chairman  
 Ashokenagar-Kalyangarh Municipality



  
 SIBAPRASAD GUHA  
 Sub Assistant Engineer  
 Ashokenagar-Kalyangarh Municipality

  
 Prabodh Sarkar  
 Chairman  
 Ashokenagar-Kalyangarh Municipality





NAME OF THE SLUM :UTTAR PALLY  
 SLUM NO. : 049  
 WARD NO. : 01

PROPOSED LAND USE			
AREA OF SLUM :1672000 Sqkm			
TOTAL NO OF HOUSEHOLD :91			
CLIENT :ASHOKENAGAR-KALYANGARH MUNICIPALITY			
LEGEND			
ITEMS	EXISTING	PROPOSED	
	SYMBOL	SYMBOL	QTY
DWELLINGHOUSE(NOS)	PLOT		4
BLACK TOPPED ROAD (M)			89
CONCRETE ROAD (M)			20
DRAINAGE(M)			10
PIPELINE(M)			35

**N**



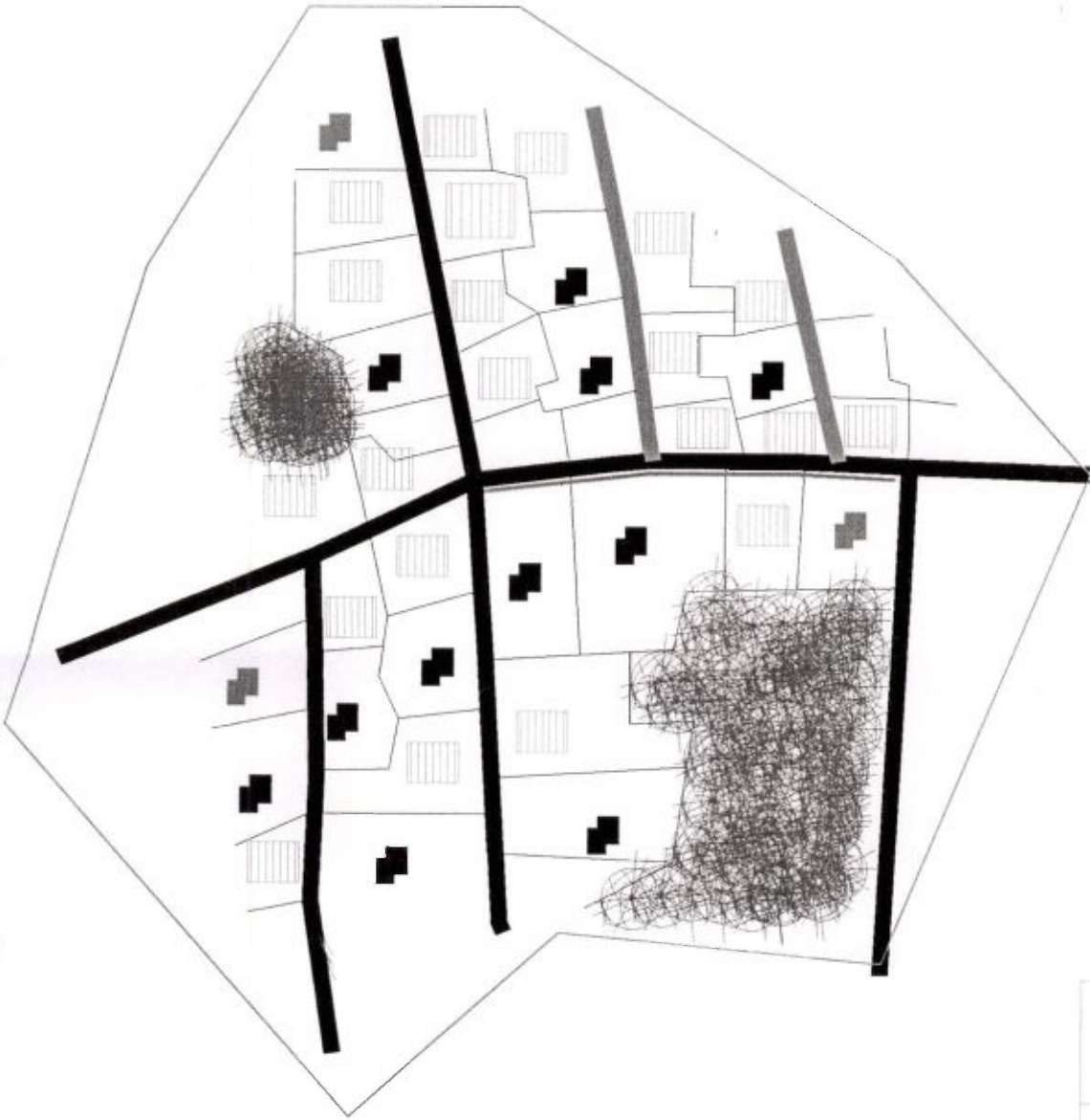
*SIR...* GUHA  
 ...nt Engineer  
 ...kalyangarh Municipality

*Prabodh Sarkar*  
 Chairman  
 Ashokenagar-Kalyangarh Municipality

*Prabodh Sarkar*  
 Chairman  
 Ashokenagar-Kalyangarh Municipality

**ASHOKNAGAR-KALYANGARH  
MUNICIPALITY**

Slum no. 50 SL. No. Slum Area 0.0613CM  
 Name nabin pers  
 Total number of Dwelling unit: 44 Population 85  
 Word No. 01



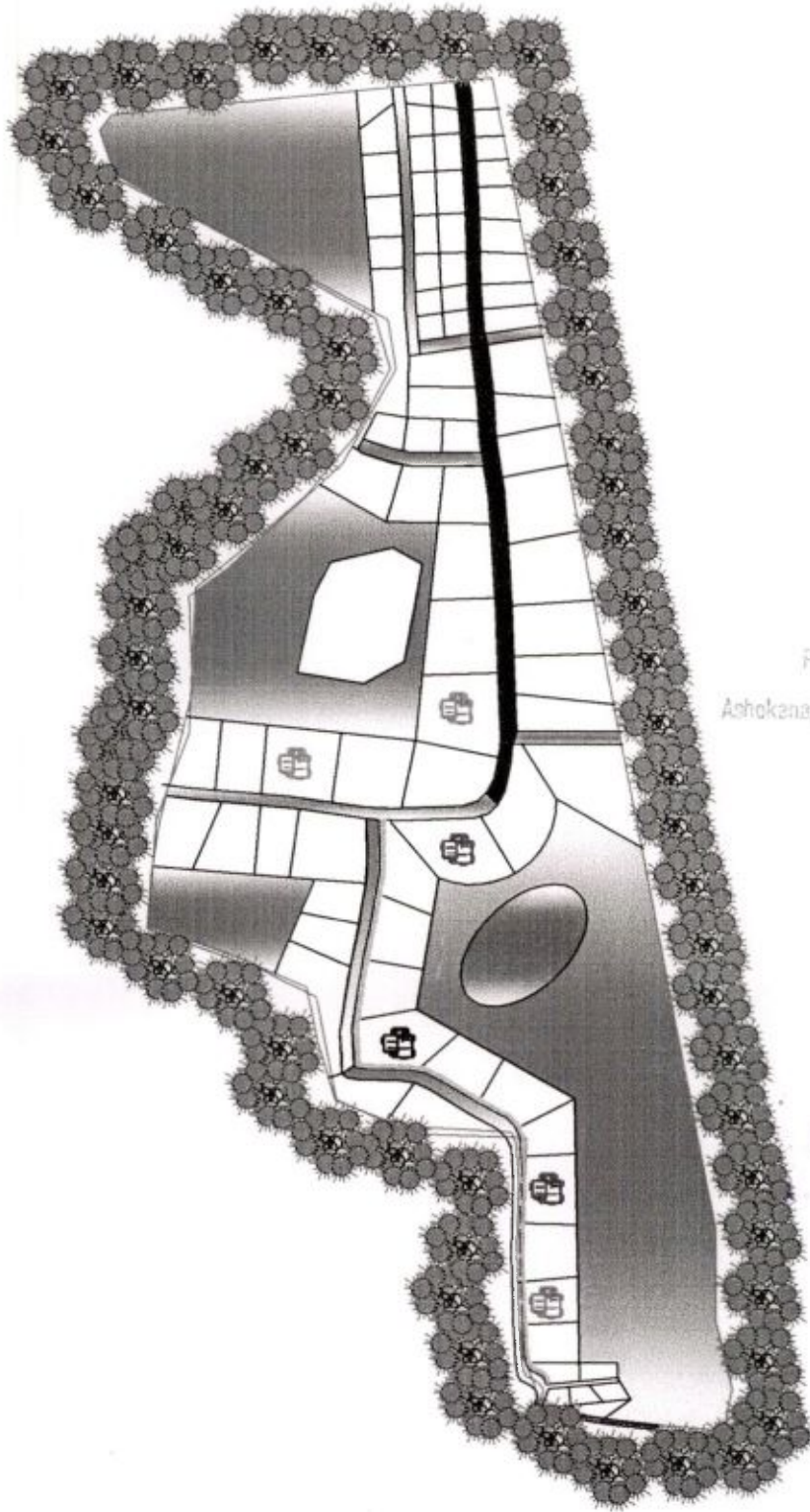
Components	Quality	
	Existing	Proposed
Houses	44	3
Drain	210	10
CC Road	200	10
B T Road	175	29
PIPE LINE		47

*Sibaprasad Guha*  
**SIBAPRASAD GUHA**  
 Assistant Engineer  
 Ashokenagar-Kalyangarh Municipality

*Prabodh Sarkar*  
**Prabodh Sarkar**  
 Chairman,  
 Ashokenagar-Kalyangarh Municipality

*P. Sarman*  
**P. Sarman**  
 Chairman  
 Ashokenagar-Kalyangarh Municipality





*Pr*  
 Prabodh Sarkar  
 Chairman  
 Ashokenagar-Kalyangarh Municipality

*Pr*  
 Prabodh Sarkar  
 Chairman  
 Ashokenagar-Kalyangarh Municipality

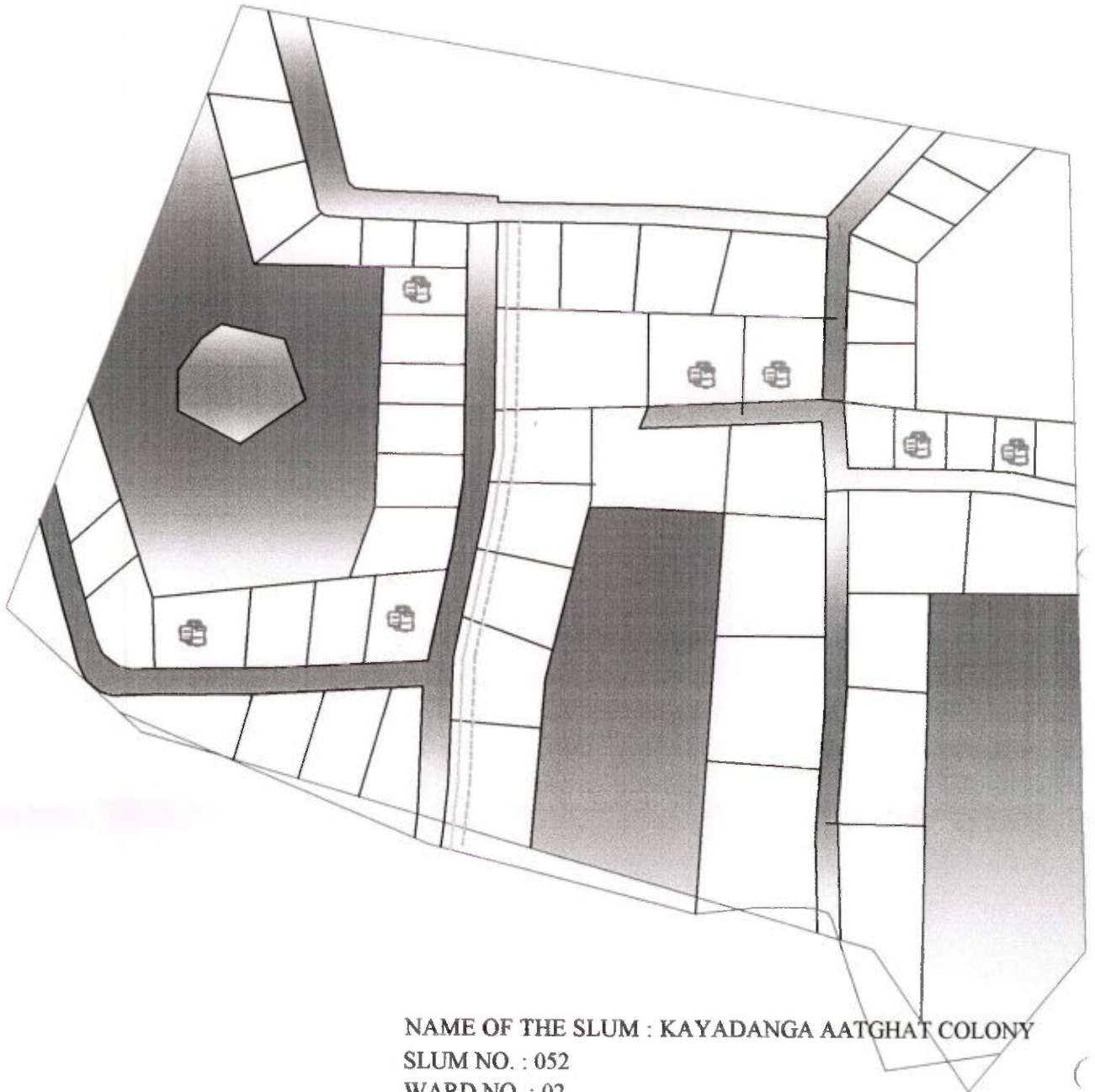
NAME OF THE SLUM : RISHI PARA  
 SLUM NO. : 051  
 WARD NO. : 01

*S*  
**SIBAN KASAD GUHA**  
 Sub Assistant Engineer  
 Ashokenagar-Kalyangarh Municipality

**N**



PROPOSED LAND USE			
AREA OF SLUM :51000 Sqm			
TOTAL NO OF HOUSEHOLD :53			
CLIENT :ASHOKENAGAR-KALYANGARH MUNICIPALITY			
LEGEND			
ITEMS	EXISTING	PROPOSED	
	SYMBOL	SYMBOL	QTY
DWELLINGHOUSE(NOS)	PLOT		3
BLACK TOPPED ROAD (M)			20
CONCRETE ROAD (M)			10
DRAINAGE(M)			10
PIPELINE(M)			41



NAME OF THE SLUM : KAYADANGA AATGHAT COLONY  
 SLUM NO. : 052  
 WARD NO. : 02

*SIBAPRASAD GUHA*  
 Sub Assistant Engineer  
 Ashokenagar-Kalyangarh Municipality

*Prabodh Sarkar*  
 Chairman  
 Ashokenagar-Kalyangarh Municipality

PROPOSED LAND USE			
AREA OF SLUM : 10000 Sqkm			
TOTAL NO OF HOUSEHOLD : 44			
CLIENT : ASHOKENAGAR-KALYANGARH MUNICIPALITY			
LEGEND			
ITEMS	EXISTING	PROPOSED	
	SYMBOL	SYMBOL	QTY
DWELLINGHOUSE(NOS)	PLOT		7
BLACK TOPPED ROAD (M)			38
CONCRETE ROAD (M)			15
DRAINAGE(M)			15
PIPELINE(M)			71

**N**



*Prabodh Sarkar*  
 Chairman





NAME OF THE SLUM : BHUDEB COLONY

SLUM NO. : 053

WARD NO. : 02

**PROPOSED LAND USE**

AREA OF SLUM :16000 Sqkm

TOTAL NO OF HOUSEHOLD :43

CLIENT :ASHOKENAGAR-KALYANGARH MUNICIPALITY

**LEGEND**

ITEMS	EXISTING	PROPOSED	
	SYMBOL	SYMBOL	QTY
DWELLINGHOUSE(NOS)	PLOT		7
BLACK TOPPED ROAD (M)			55
CONCRETE ROAD (M)			15
DRAINAGE(M)			18
PIPELINE(M)			71

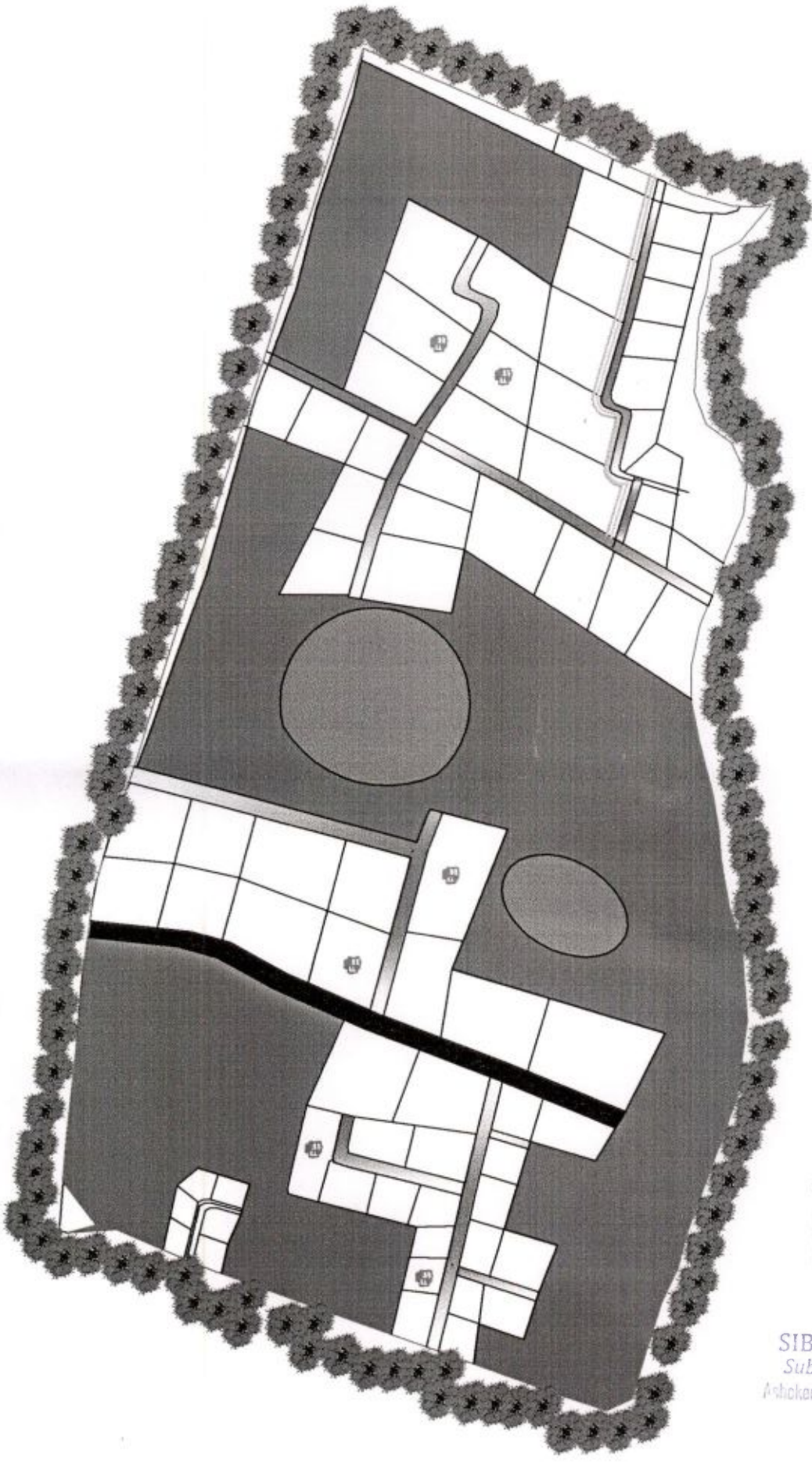
**N**



SIBAPRASAD GUHA  
Sub Assistant Engineer  
Ashokenagar-Kalyangarh Municipality

Prabodh Sarkar  
Chairman  
Ashokenagar-Kalyangarh Municipality

Prabodh Sarkar  
Chairman



NAME OF THE SLUM : SRI LANKA COLONY  
 SLUM NO. : 054  
 WARD NO. : 02

PROPOSED LAND USE			
AREA OF SLUM BOUND Began			
TOTAL NO OF HOUSEHOLDS #			
CLIENT ASHOKENAGAR KALYANAGAR MUNICIPALITY			
LEGEND			
ITEMS	SEMI PAVED	KUCHHA	QTY
	SYMBOL	SYMBOL	
WELLINGHOUSES	PLAT	⊕	6
WATER TOWER			10
WATER TOWER			18
DRAMAGRAH			15
WELLINGHOUSES			15

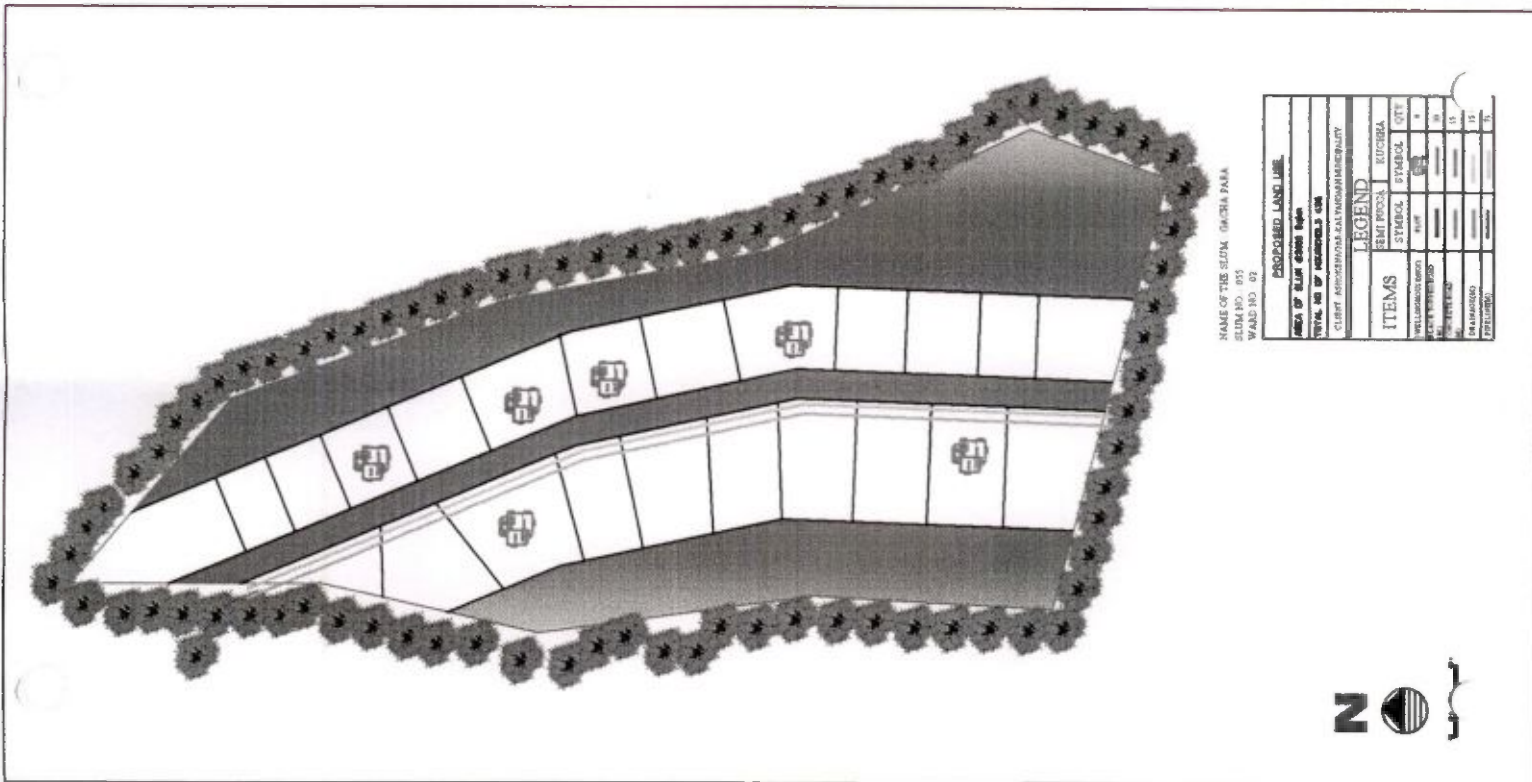


*[Signature]*  
 Prabodh Sarkar  
 Chairman,  
 Ashokenagar-Kalyanagar Municipality

*[Signature]*  
 SIBAPRASAD GUHA  
 Sub Assistant Engineer  
 Ashokenagar-Kalyanagar Municipality

*[Signature]*  
 Prabodh Sarkar  
 Chairman  
 Ashokenagar-Kalyanagar Municipality





NAME OF THE SITE: CHICHA PATA  
 SLDN NO. 095  
 WARD NO. 07


PROPOSED LAND USE  
 AREA OF SITE: 10000 Sq. Mtr.

TYPE OF PROPOSED USE


CLIENT: ASHOKENAGAR MUNICIPALITY

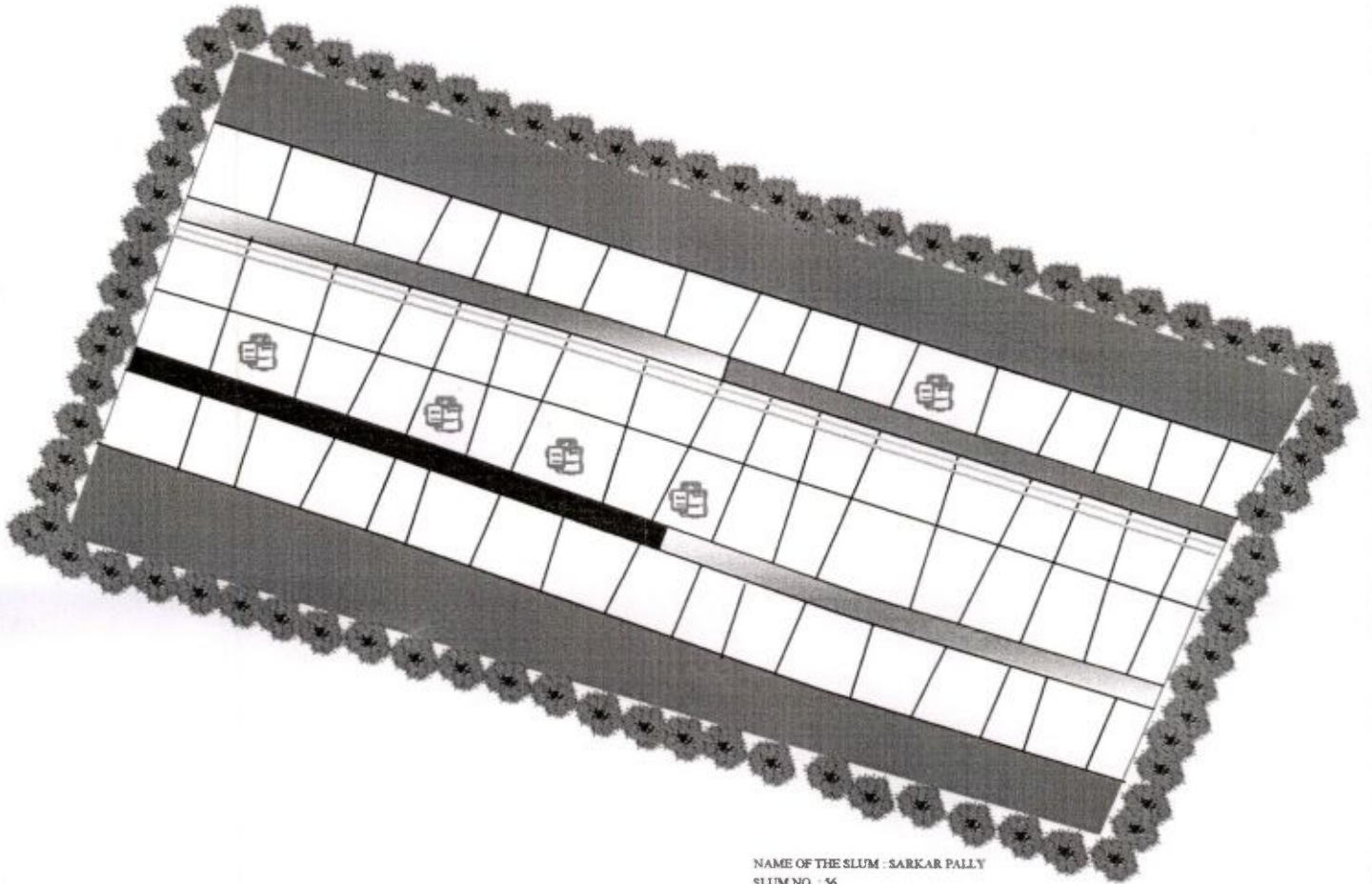
LEGEND	
ITEMS	SYMBOL
WALL/ROAD/DRIVE	SYMBOL
PLANT/VEGETATION	SYMBOL
PROPOSED	SYMBOL
EXISTING	SYMBOL



  
**SIBAPRASAD GUHA**  
 Sub Assistant Engineer  
 Ashokenagar-Kalyangarh Municipality

  
**Prabodh Sarkar**  
 Chairman  
 Ashokenagar-Kalyangarh Municipality

  
**Prabodh Sarkar**  
 Chairman  
 Ashokenagar-Kalyangarh Municipality



NAME OF THE SLUM : SARKAR PALLY  
 SLUM NO. : 56  
 WARD NO. : 03

PROPOSED LAND USE			
AREA OF SLUM (0000 Sqm)			
TOTAL NO OF HOUSEHOLDS (17)			
CLIENT ASHOKENAGAR-KALYANGARH MUNICIPALITY			
LEGEND			
ITEMS	EXISTING	PROPOSED	QTY
	SYMBOL	SYMBOL	
DWELLING(HOUSES)	PLOT		4
BLACK TOPPED ROAD (M)			34
CONCRETE ROAD (M)			15
DRAINAGE (M)			15
PIPELINE (M)			75

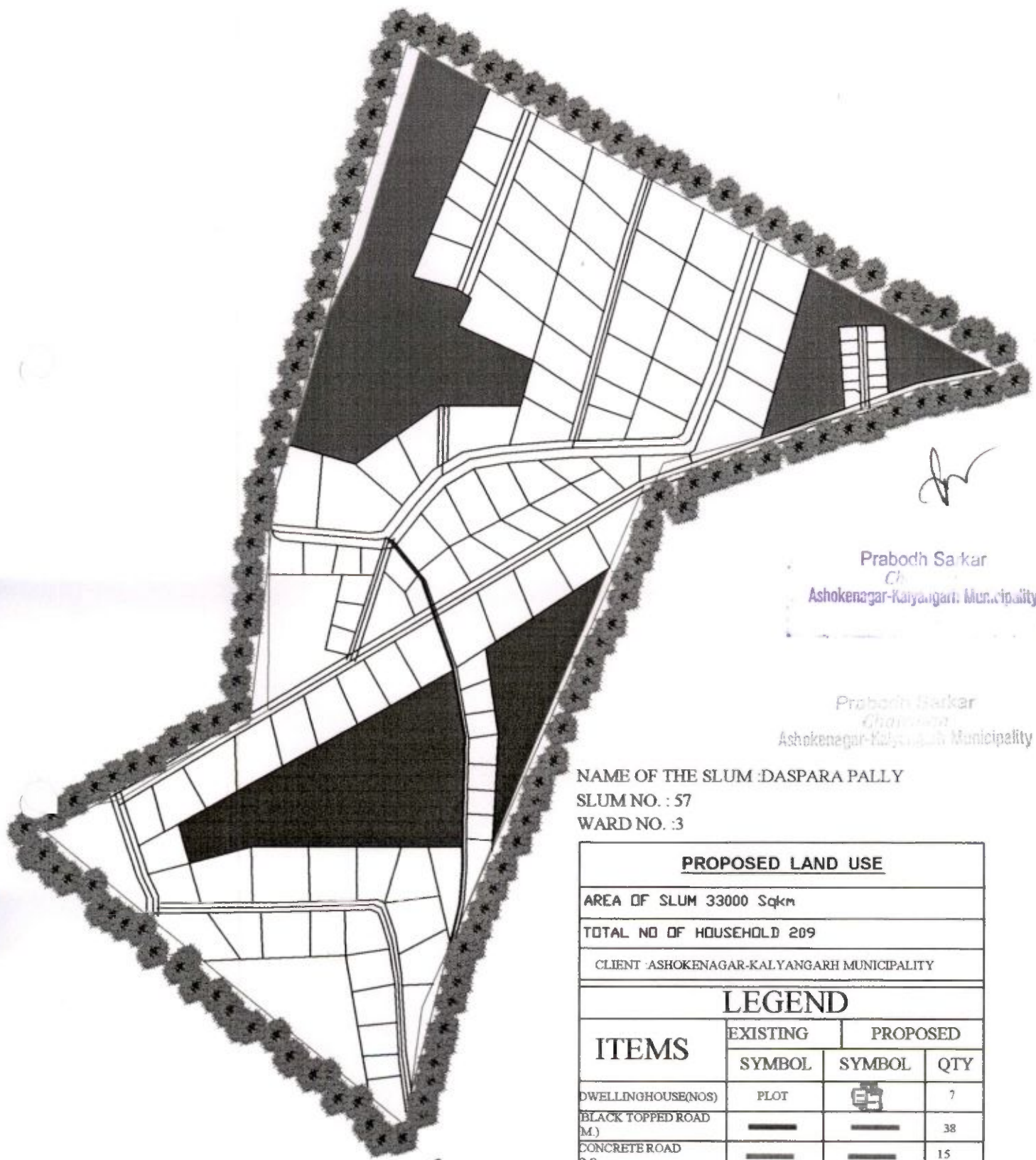


*(Signature)*  
**SIRAPRASAD GUHA**  
 Assistant Engineer  
 Ashokenagar-Kalyangarh Municipality

*(Signature)*  
**Prabodh Sarkar**  
 Chairman  
 Ashokenagar-Kalyangarh Municipality

*(Signature)*  
**Prabodh Sarkar**  
 Chairman  
 Ashokenagar-Kalyangarh Municipality





*[Handwritten Signature]*

Prabodh Sarkar  
*Chairman*  
 Ashokenagar-Kalyangarh Municipality

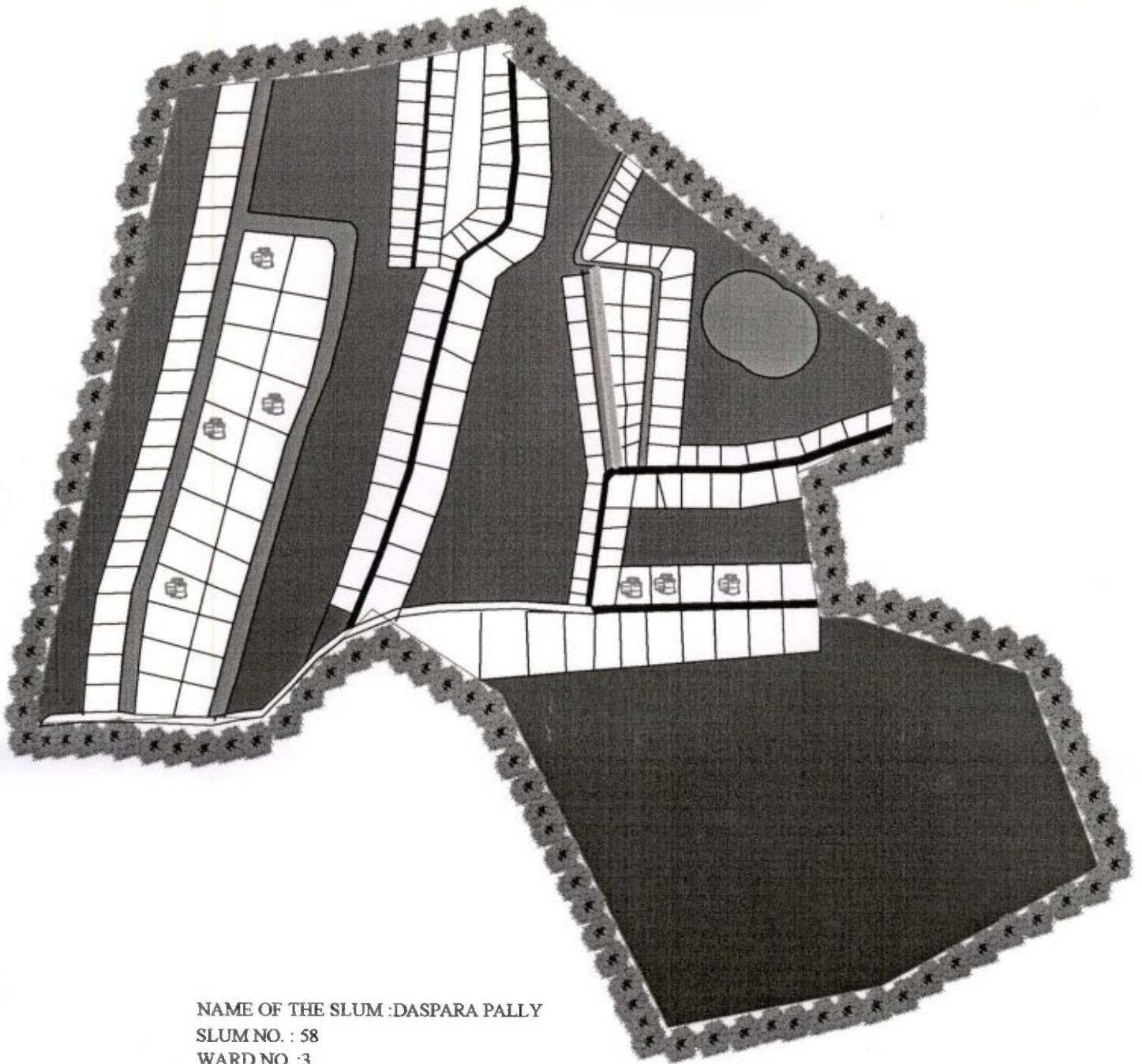
Prabodh Sarkar  
*Chairman*  
 Ashokenagar-Kalyangarh Municipality

NAME OF THE SLUM :DASPARA PALLY  
 SLUM NO. : 57  
 WARD NO. :3

PROPOSED LAND USE			
AREA OF SLUM 33000 Sqkm			
TOTAL NO OF HOUSEHOLD 209			
CLIENT :ASHOKENAGAR-KALYANGARH MUNICIPALITY			
LEGEND			
ITEMS	EXISTING	PROPOSED	
	SYMBOL	SYMBOL	QTY
DWELLINGHOUSE(NOS)	PLOT		7
BLACK TOPPED ROAD (M)			38
CONCRETE ROAD (M)			15
DRAINAGE(M)			18
PIPELINE(M)			75

*[Handwritten Signature]*  
 SIBAPRASAD GUHA  
 Sub Assistant Engineer  
 Ashokenagar-Kalyangarh Municipality

*[Handwritten Signature]*  
 Prabodh Sarkar  
 Chairman



NAME OF THE SLUM :DASPARA PALLY  
 SLUM NO. : 58  
 WARD NO. :3

**PROPOSED LAND USE**

AREA OF SLUM 33000 Sqm  
 TOTAL NO OF HOUSEHOLD 13  
 CLIENT :ASHOKENAGAR-KALYANGARH MUNICIPALITY

**LEGEND**

ITEMS	EXISTING	PROPOSED	
	SYMBOL	SYMBOL	QTY
DWELLINGHOUSE(NOS)	PLOT		7
BLACK TOPPED ROAD (M.)			38
CONCRETE ROAD (M)			15
DRAINAGE(M.)			18
PIPELINE(M.)			75

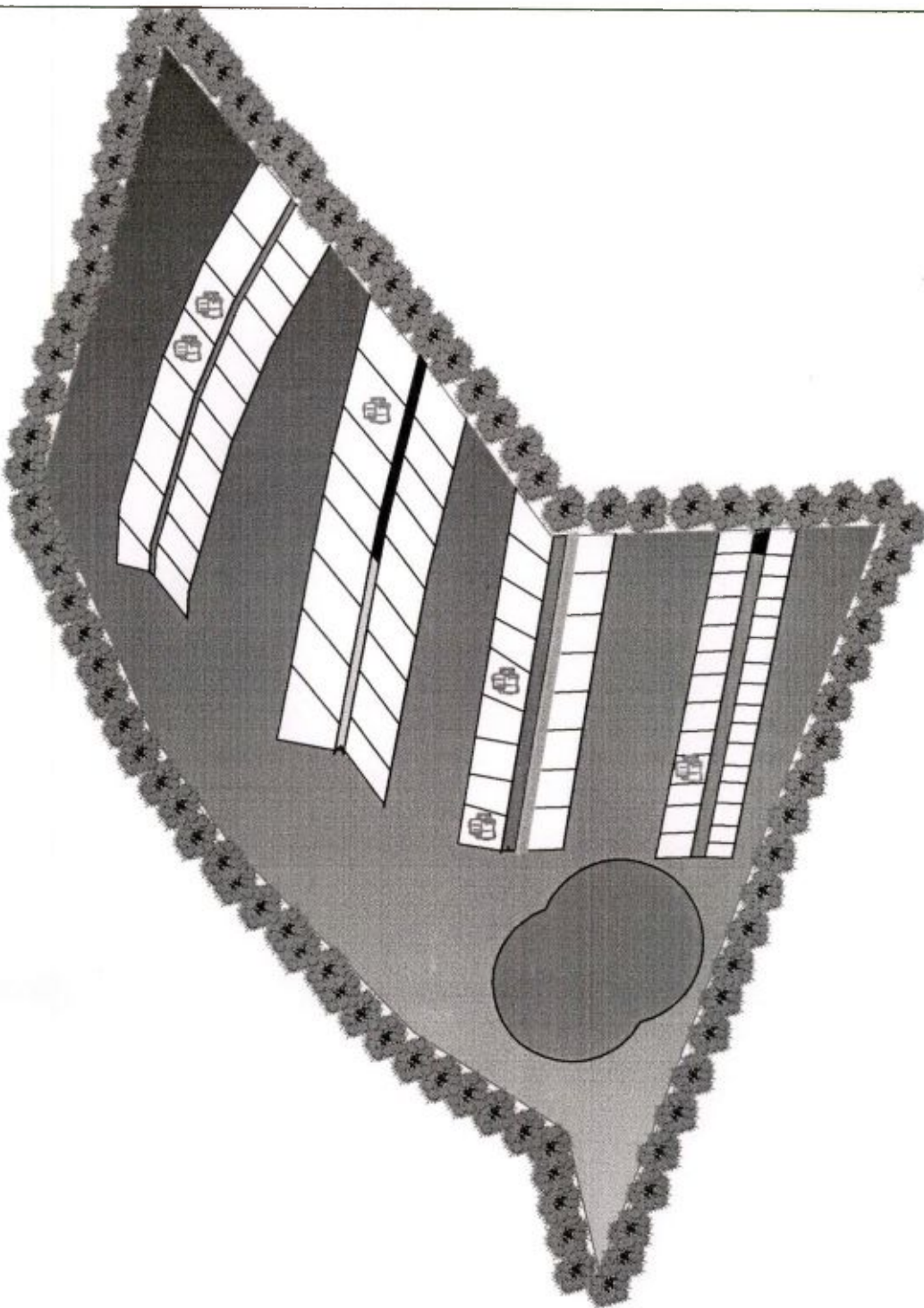


*Pr*  
**Prabodh Sarkar**  
 Chairman  
 Ashokenagar-Kalyangarh Municipality

*AB*  
**ABAD GUHA**  
 Assistant Engineer  
 Ashokenagar-Kalyangarh Municipality

*Pr*  
**Prabodh Sarkar**  
 Chairman  
 Ashokenagar-Kalyangarh Municipality





NAME OF THE SLUM :NALANDA MATH PALLY  
 SLUM NO. : 59  
 WARD NO. :03

PROPOSED LAND USE			
AREA OF SLUM 30000 Sqkm			
TOTAL NO OF HOUSEHOLD 187			
CLIENT :ASHOKENAGAR-KALYANGARH MUNICIPALITY			
LEGEND			
ITEMS	EXISTING	PROPOSED	
	SYMBOL	SYMBOL	QTY
DWELLINGHOUSE(NOS)	PLOT		6
BLACK TOPPED ROAD (M)			38
CONCRETE ROAD (M)			15
DRAINAGE(M)			15


**N**



**SIBAPRASAD GUHA**  
 Assistant Engineer  
 Ashokenagar-Kalyangarh Municipality

*Prabodh Sarkar*  
 Chairman  
 Ashokenagar-Kalyangarh Municipality

*Prabodh Sarkar*



*[Handwritten Signature]*

Prabodh Sarkar  
Chairman  
Ashokenagar-Kalyangarh Municipality

NAME OF THE SLUM :11 NO PUKUR PAR  
SLUM NO. : 60  
WARD NO. :03

PROPOSED LAND USE			
AREA OF SLUM 30000 Sqkm			
TOTAL NO OF HOUSEHOLD 175			
CLIENT :ASHOKENAGAR-KAL YANGARH MUNICIPALITY			
LEGEND			
ITEMS	EXISTING	PROPOSED	
	SYMBOL	SYMBOL	QTY
DWELLINGHOUSE(NOS)	PLOT		6
BLACK TOPPED ROAD (M)			38
CONCRETE ROAD (M)			15
DRAINAGE(M)			15
PIPELINE(M)			75

*[Handwritten Signature]*

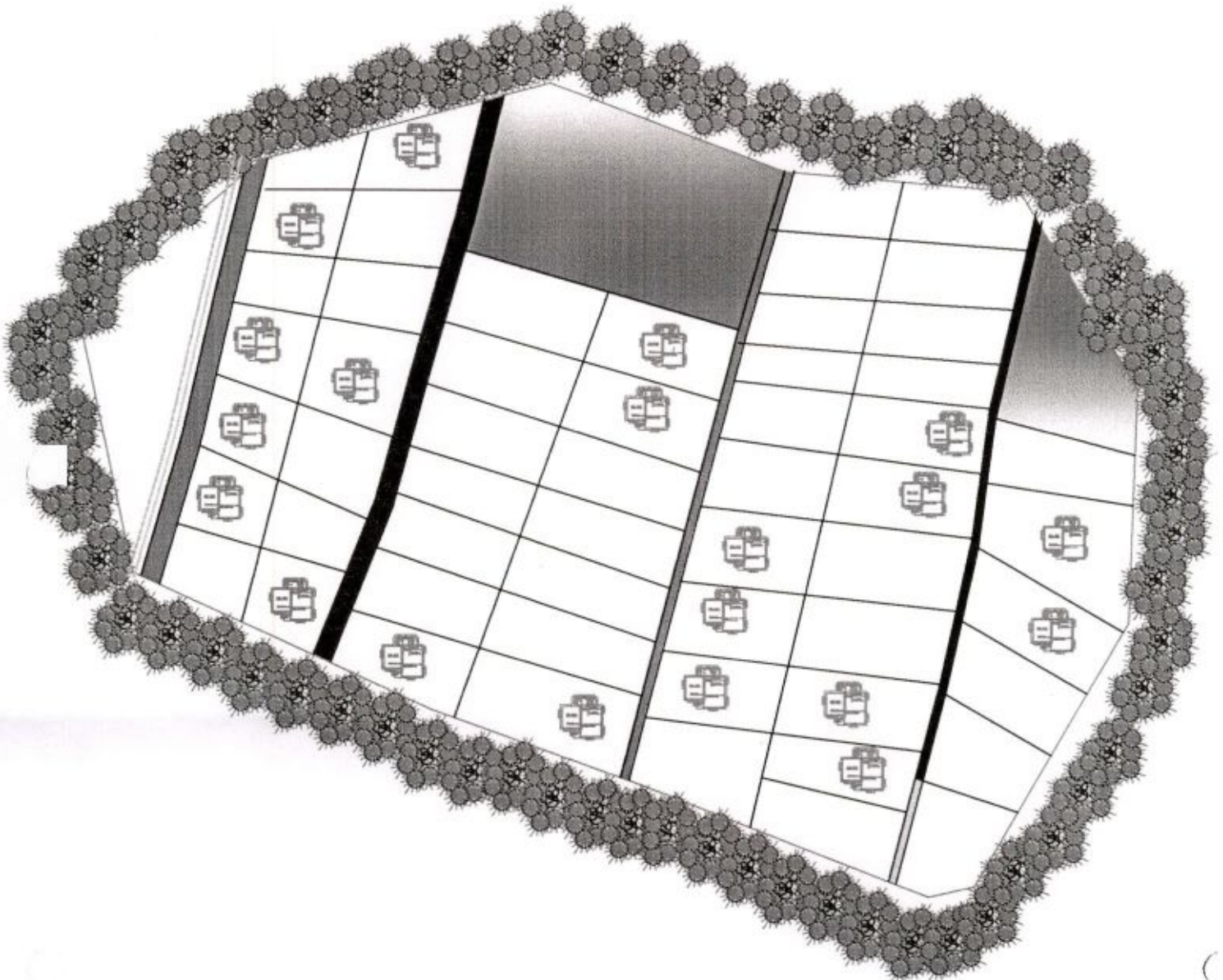
Prabodh Sarkar  
Chairman  
Ashokenagar-Kalyangarh Municipality



*[Handwritten Signature]*

SIBAPRASAD GUHA  
Sub Assistant Engineer  
Ashokenagar-Kalyangarh Municipality





NAME OF THE SLUM :MALIPARA  
 SLUM NO. : 061  
 WARD NO. : 04

**N**



SIBAPRASAD GUHA  
 Sub Assistant Engineer  
 Ashokenagar-Kalyangarh Municipality

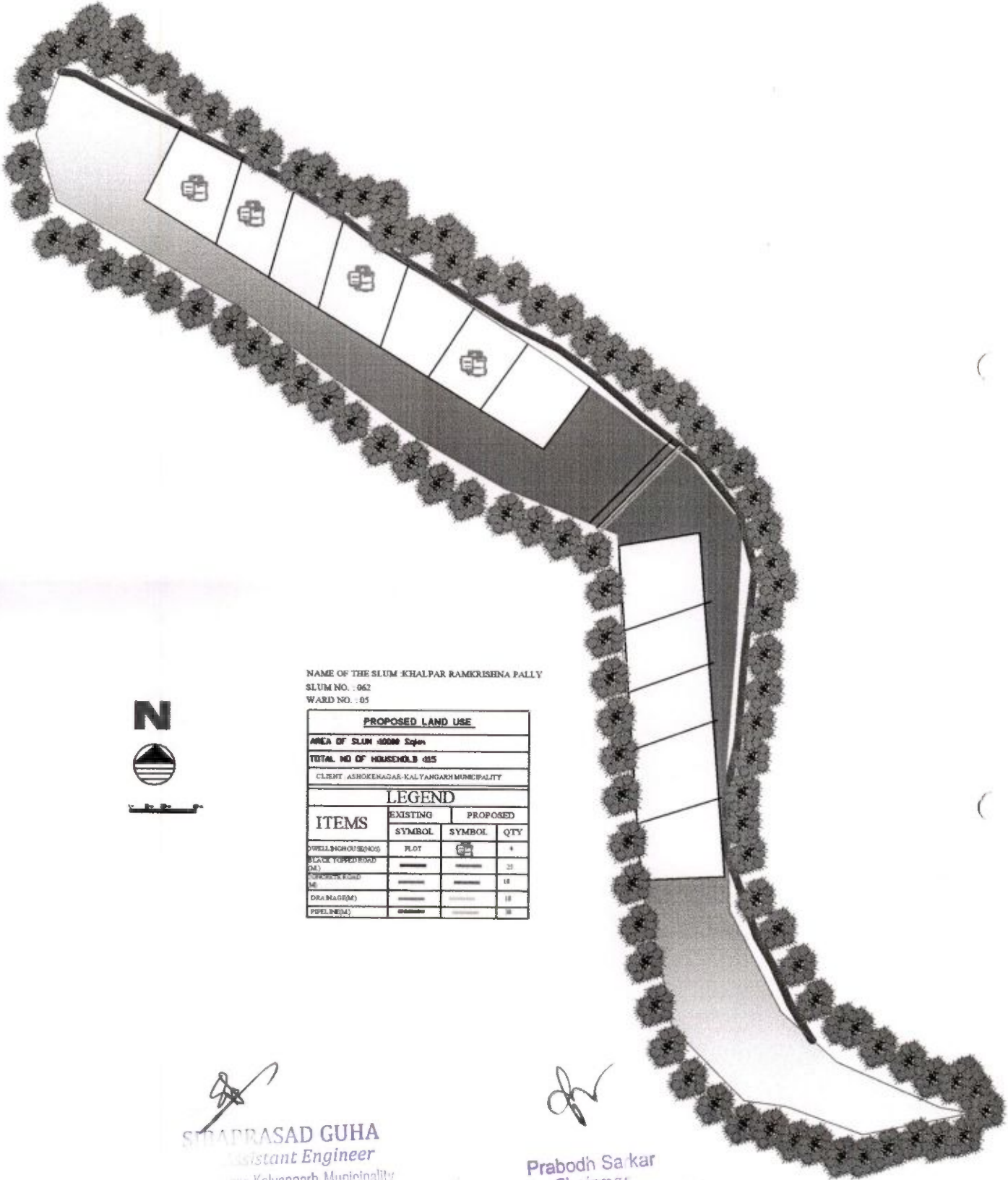
PROPOSED LAND USE			
AREA OF SLUM :20000 Sqm			
TOTAL NO OF HOUSEHOLD :61			
CLIENT :ASHOKENAGAR-KALYANGARH MUNICIPALITY			
LEGEND			
ITEMS	EXISTING	PROPOSED	
	SYMBOL	SYMBOL	QTY
DWELLINGHOUSE(NOS)	PLOT		20
BLACK TOPPED ROAD (M)			1.50
CONCRETE ROAD (M)			50
DRAINAGE(M.)			50
PIPELINE(M.)			200

*(Handwritten signature)*

Prabodh Sarkar  
 Chairman  
 Ashokenagar-Kalyangarh Municipality

*(Handwritten signature)*

Prabodh Sarkar  
 Chairman  
 Ashokenagar-Kalyangarh Municipality



NAME OF THE SLUM : KHALPAR RAMKRISHNA PALLY  
 SLUM NO. : 062  
 WARD NO. : 05

PROPOSED LAND USE			
AREA OF SLUM : 6000 Sqm			
TOTAL NO OF HOUSEHOLD : 65			
CLIENT : ASHOKENAGAR-KALYANGARH MUNICIPALITY			
LEGEND			
ITEMS	EXISTING	PROPOSED	
	SYMBOL	SYMBOL	QTY
DWELLING HOUSES	FLOT		6
BLACK TOPPED ROAD (24)			23
CORNERSTONE			18
DRAINAGE (M)			18
PIPELINE (M)			30

**SUBODH PRASAD GUHA**  
 Assistant Engineer  
 Ashokenagar-Kalyangarh Municipality

**Prabodh Sarkar**  
 Chairman,  
 Ashokenagar-Kalyangarh Municipality

**Prabodh Sarkar**  
 Chairman,  
 Ashokenagar-Kalyangarh Municipality



**ASHOKENAGAR KALYANGARH MUNICIPALITY**

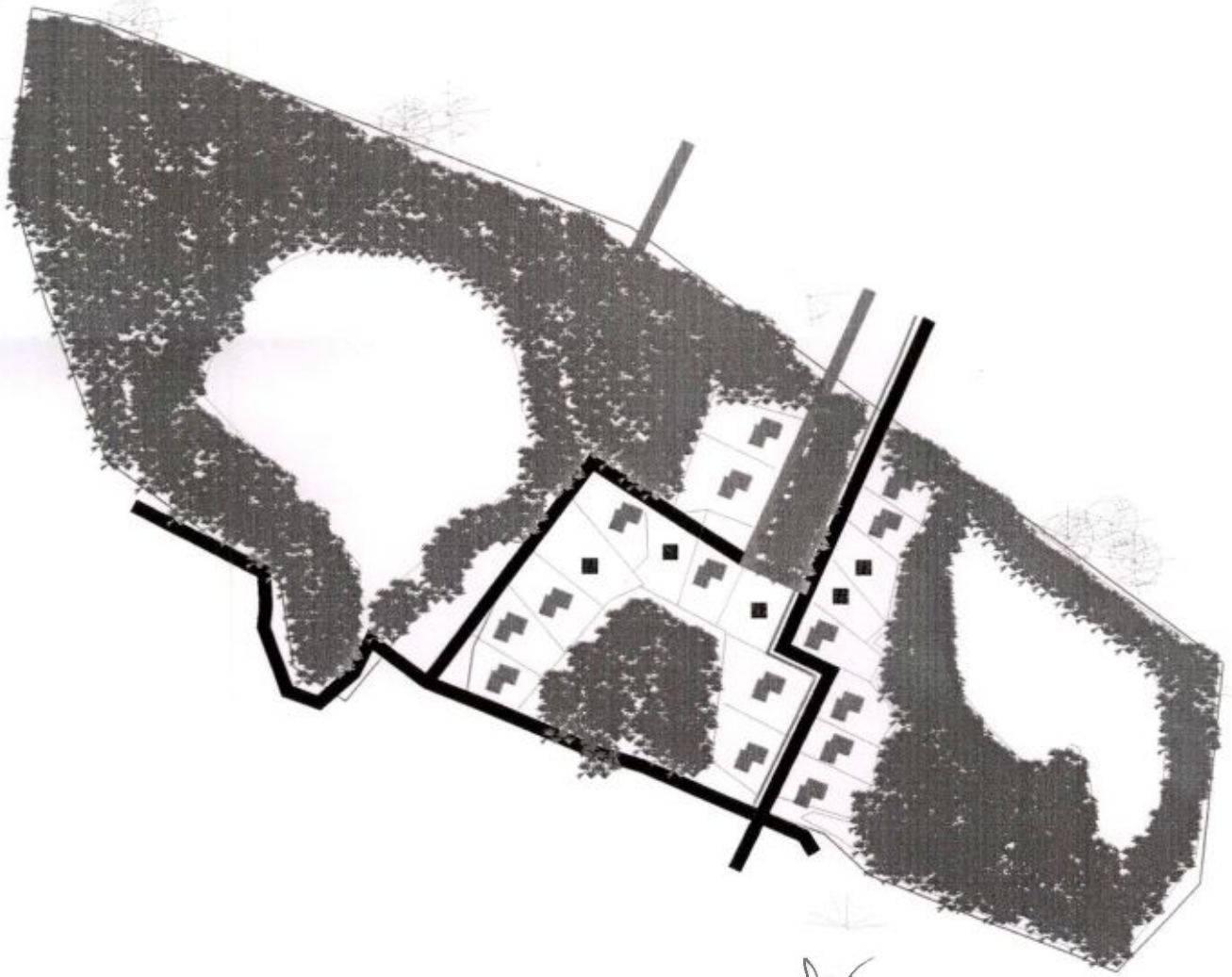
Slum No. 063	SL NO.	Slum Area	0.010 Sq.Km.
Name	Santniketan pathy		
Total number of Dwelling Units:	20	Population	80
Ward No.	12		

**AREA STATEMENT**

Components	Area (Sq.m)	Percentage
Built-up area	3930	38.30%
Roads	316	3.16%
Green Spaces	3515	35.15%
Water Bodies	300	2.00%
Open Spaces	475	4.75%

**LEGEND**

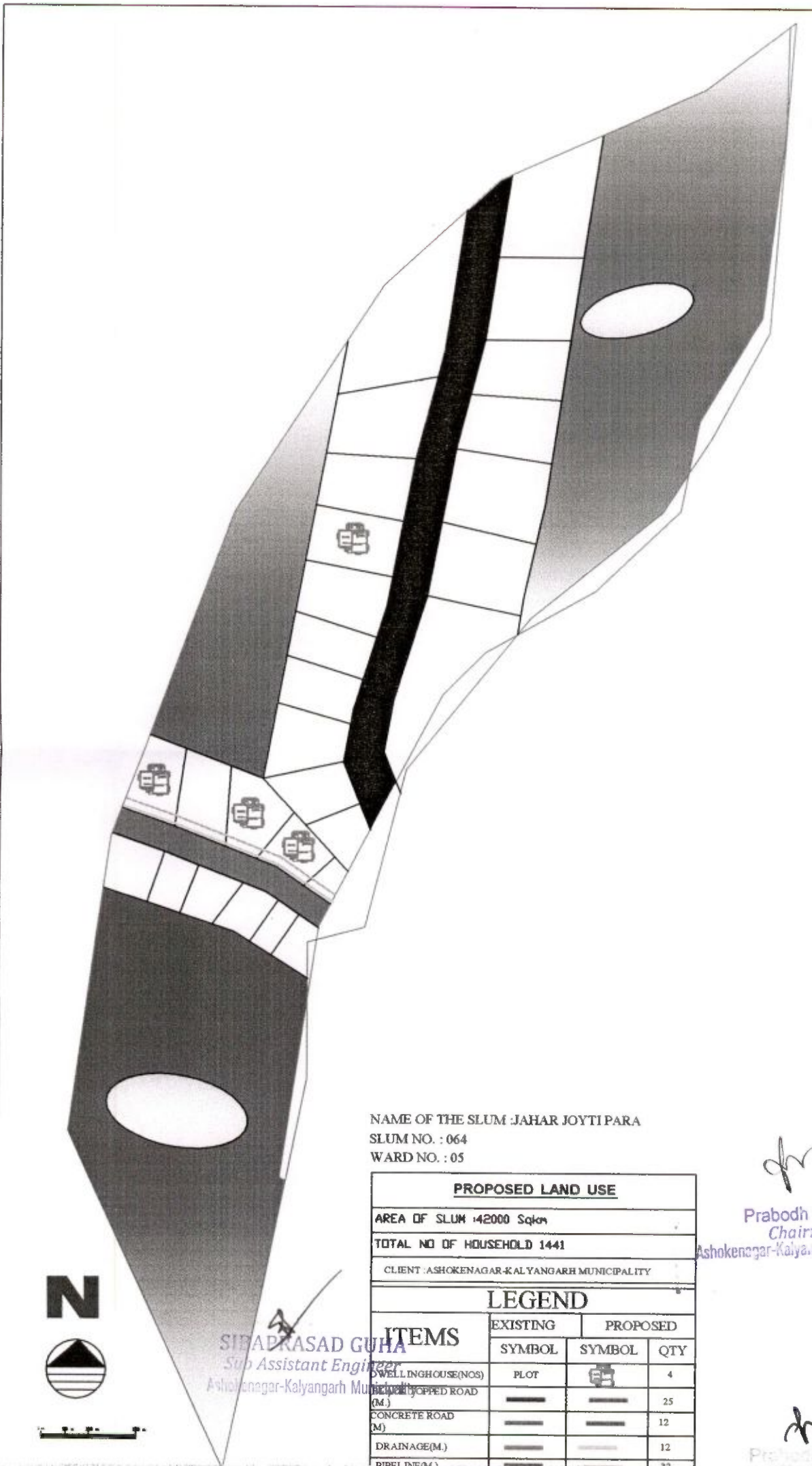
Components	Squads		Covers	
	Existing	Proposed	Existing	Proposed
houses			20	15
Open			150	300
CC Road			125	1100
B T Road			150	450
Comm Center			CC	CC



Prabodh Sarkar  
Chairman,  
Ashokenagar-Kalyangarh Municipality

SIRAPRASAD GUHA  
Assistant Engineer  
Ashokenagar-Kalyangarh Municipality

P. Sarman  
Prabodh Sarkar  
Chairman  
Ashokenagar-Kalyangarh Municipality



NAME OF THE SLUM : JAHAR JOYTI PARA  
 SLUM NO. : 064  
 WARD NO. : 05

PROPOSED LAND USE			
AREA OF SLUM : 42000 Sqm			
TOTAL NO OF HOUSEHOLD 1441			
CLIENT : ASHOKENAGAR-KALYANGARH MUNICIPALITY			
LEGEND			
ITEMS	EXISTING	PROPOSED	
	SYMBOL	SYMBOL	QTY
DWELLINGHOUSE(NOS)	PLOT		4
UNPAVED ROAD (M.)			25
CONCRETE ROAD (M)			12
DRAINAGE(M.)			12
PIPE LINE(M.)			30

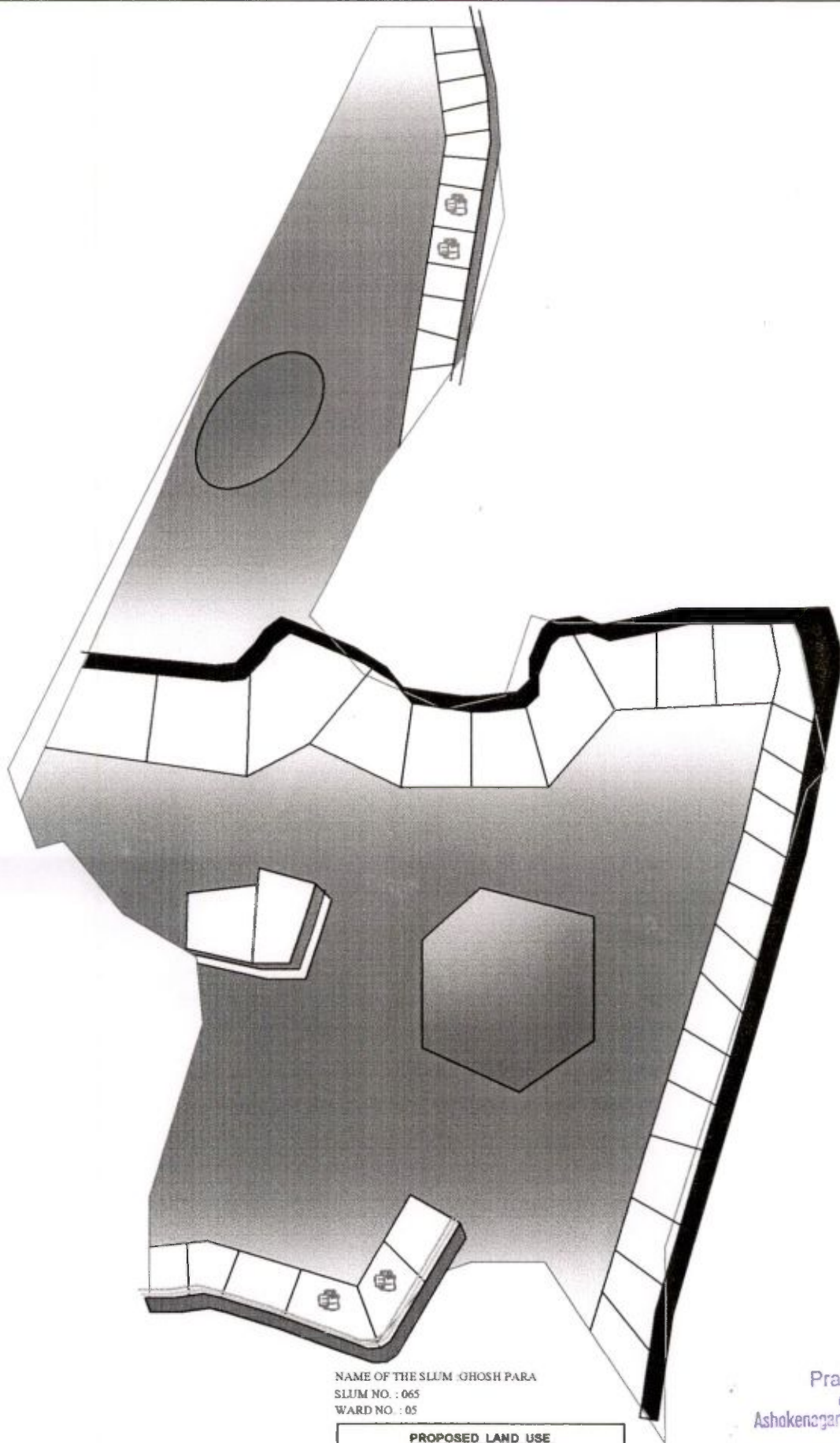
*Pr*  
 Prabodh Sarker  
 Chairman  
 Ashokenagar-Kalyangarh Municipality



SIVADRASAD GUHA  
 Sub Assistant Engineer  
 Ashokenagar-Kalyangarh Municipality

*Pr*  
 Prabodh Sarker  
 Ashokenagar-Kalyangarh Municipality





NAME OF THE SLUM : GHOSH PARA  
 SLUM NO. : 065  
 WARD NO. : 05




PROPOSED LAND USE			
AREA OF SLUM : 16000 Sqm			
TOTAL NO OF HOUSEHOLD : 600			
CLIENT : ASHOKENAGAR-KALYANGARH MUNICIPALITY			
LEGEND			
ITEMS	EXISTING	PROPOSED	
	SYMBOL	SYMBOL	QTY
DWELLINGHOUSE(600)	FLOT		4
BLACK TOPPED ROAD (3M)			40
CONCRETE ROAD (3M)			10
DRAINAGE(6M)			10
PIPELINE(6M)			25

*Pr*  
 Prabodh Sarkar  
 Chairman,  
 Ashokenagar-Kalyangarh Municipality

*S*  
 SIBAPRASAD GUHA  
 Sub Assistant Engineer  
 Ashokenagar-Kalyangarh Municipality

Prabodh Sarkar  
 Chairman

Ashokenagar-Kalyangarh Municipality



*[Handwritten signature]*

Prabodh Sarkar  
Chairman  
Ashokenagar-Kalyangarh Municipality

*[Handwritten signature]*  
SIBAPRASAD GUHA  
Assistant Engineer  
Ashokenagar-Kalyangarh Municipality

*[Handwritten signature]*


Prabodh Sarkar  
Chairman  
Ashokenagar-Kalyangarh Municipality



NAME OF THE SLUM: 21 HOXARPOL  
SLUM NO: 004  
WARD NO: 02

PROPOSED LAND USE			
AREA OF SLUM: 0000 Sqm			
FORM. NO OF MUNICIPALITY: 00			
CLIENT: ASHOKENAGAR-KALYANGARH MUNICIPALITY			
LEGEND			
ITEMS	EXISTING	PROPOSED	
	SYMBOL	SYMBOL	QTY
WELL DEVELOPED PLOT			4
WELL DEVELOPED PLOT			10
WELL DEVELOPED PLOT			10
WELL DEVELOPED PLOT			10
WELL DEVELOPED PLOT			10
WELL DEVELOPED PLOT			10





*Pr*

Prabodh Sarkar  
Chairman  
Ashokenagar-Kalyangarh Municipality

NAME OF THE SLUM :PALPARA  
SLUM NO. : 067  
WARD NO. : 05

**PROPOSED LAND USE**

AREA OF SLUM :16000 Sqkm

TOTAL NO OF HOUSEHOLD :33

CLIENT :ASHOKENAGAR-KALYANGARH MUNICIPALITY

**LEGEND**

ITEMS	EXISTING	PROPOSED	
	SYMBOL	SYMBOL	QTY
DWELLINGHOUSE(NOS)	PLOT		4
BLACK TOPPED ROAD (M)			25
CONCRETE ROAD (M)			10
DRAINAGE(M)			10
PIPELINE(M)			45

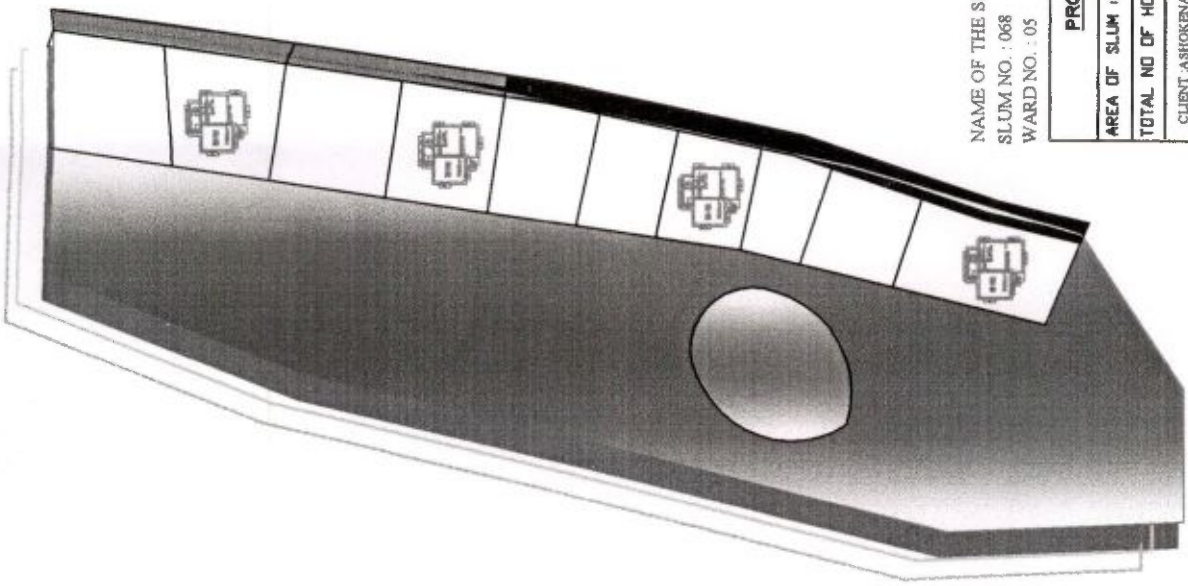
**N**



*Pr*

Prabodh Sarkar  
Chairman  
Ashokenagar-Kalyangarh Municipality

*SIBAPRASAD GUHA*  
Sub Assistant Engineer  
Ashokenagar-Kalyangarh Municipality



NAME OF THE SLUM : BASAK PARA  
 SLUM NO. : 068  
 WARD NO. : 05

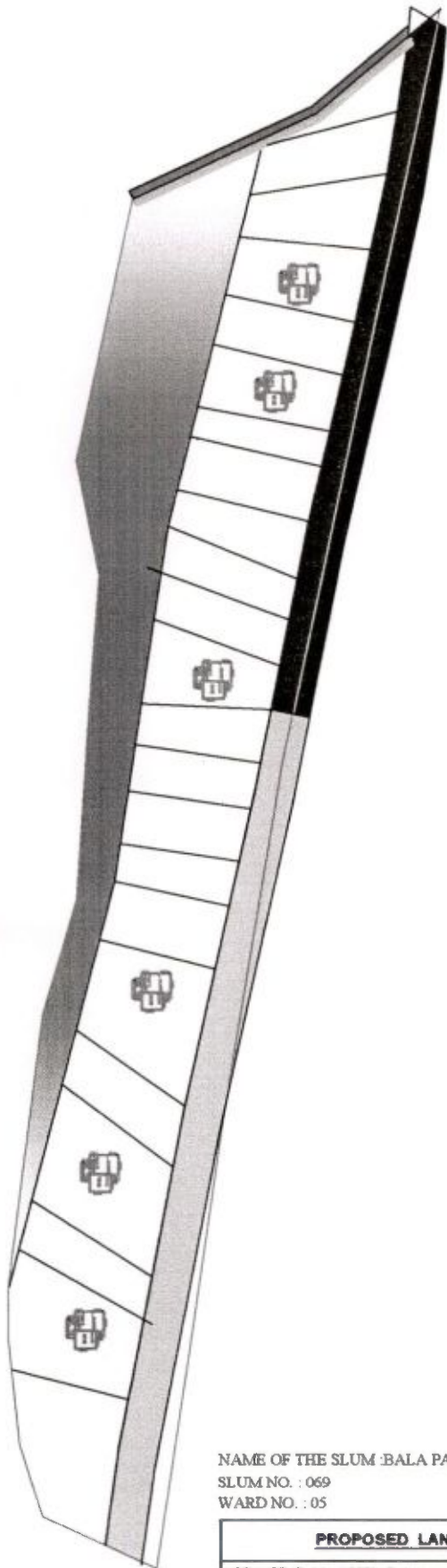
PROPOSED LAND USE			
AREA OF SLUM 100000 Sqm		TOTAL NO OF HOUSEHOLD 119	
CLIENT: ASHOKENAGAR-KALYANGARH MUNICIPALITY			
LEGEND			
ITEMS	SEMI PUCCA		KUCHHA
	SYMBOL	SYMBOL	QTY
DWELLINGHOUSE(NoS)	Plot	House	4
BLACK TOPPED ROAD (Sq.M)	—	—	55
CONCRETE ROAD (Sq.M)	—	—	20
DRAINAGE(M)	—	—	20
PIPELINE(M)	—	—	85

*(Signature)*  
 SIBANILSAD GUHA  
 Sub Assistant Engineer  
 Ashokenagar-Kalyangarh Municipality

*(Signature)*  
 Prabodh Sarker  
 Chairman,  
 Ashokenagar-Kalyangarh Municipality

*(Signature)*  
 Prabodh Sarker  
 Chairman,  
 Ashokenagar-Kalyangarh Municipality





NAME OF THE SLUM : BALA PARA  
 SLUM NO. : 069  
 WARD NO. : 05

PROPOSED LAND USE			
AREA OF SLUM : 16000 Sqm			
TOTAL NO OF HOUSEHOLD : 319			
CLIENT : ASHOKENAGAR-KALYANGARH MUNICIPALITY			
LEGEND			
ITEMS	EXISTING	PROPOSED	
	SYMBOL	SYMBOL	QTY
DWELLINGHOUSE(NOS)	PLOT		4
BLACK TOPPED ROAD (M.)			25
CONCRETE ROAD (M)			10
DRAINAGE(M)			10
PIPE LINE(M)			47

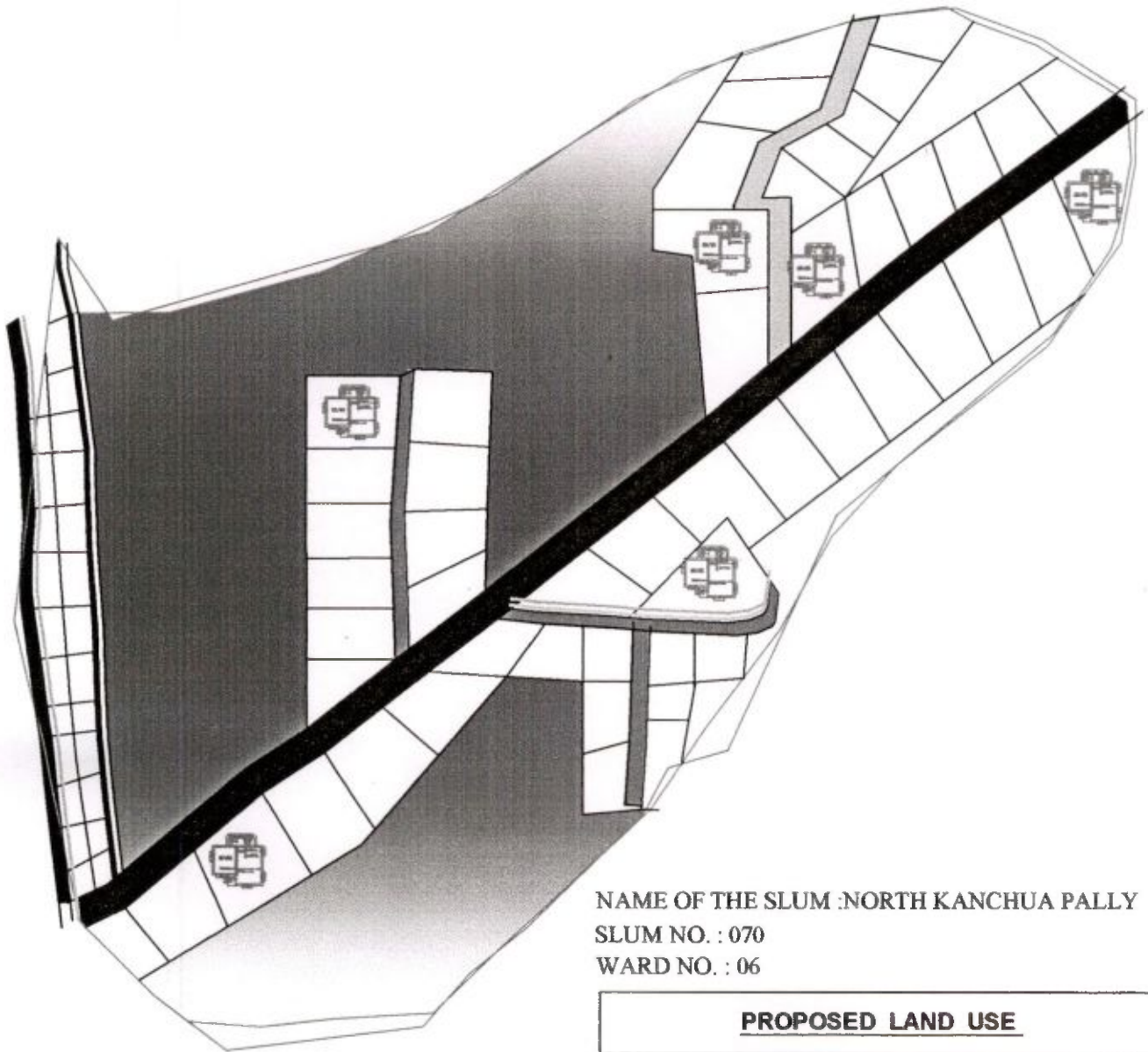
**N**



*Prabodh Sarkar*  
 Chairman,  
 Ashokenagar-Kalyangarh Municipality

*SIBAPRASAD GUHA*  
 Sub Assistant Engineer  
 Ashokenagar-Kalyangarh Municipality

*Prabodh Sarkar*  
 Chairman  
 Ashokenagar-Kalyangarh Municipality



NAME OF THE SLUM : NORTH KANCHUA PALLY  
 SLUM NO. : 070  
 WARD NO. : 06

**PROPOSED LAND USE**

AREA OF SLUM : 100000 Sqkm

TOTAL NO OF HOUSEHOLD : 112

CLIENT : ASHOKENAGAR-KALYANGARH MUNICIPALITY

**LEGEND**

ITEMS	EXISTING	PROPOSED	
	SYMBOL	SYMBOL	QTY
DWELLINGHOUSE(NOS)	PLOT		8
BLACK TOPPED ROAD (M)			55
CONCRETE ROAD (M)			20
DRAINAGE(M)			20
PIPELINE(M)			85

**N**

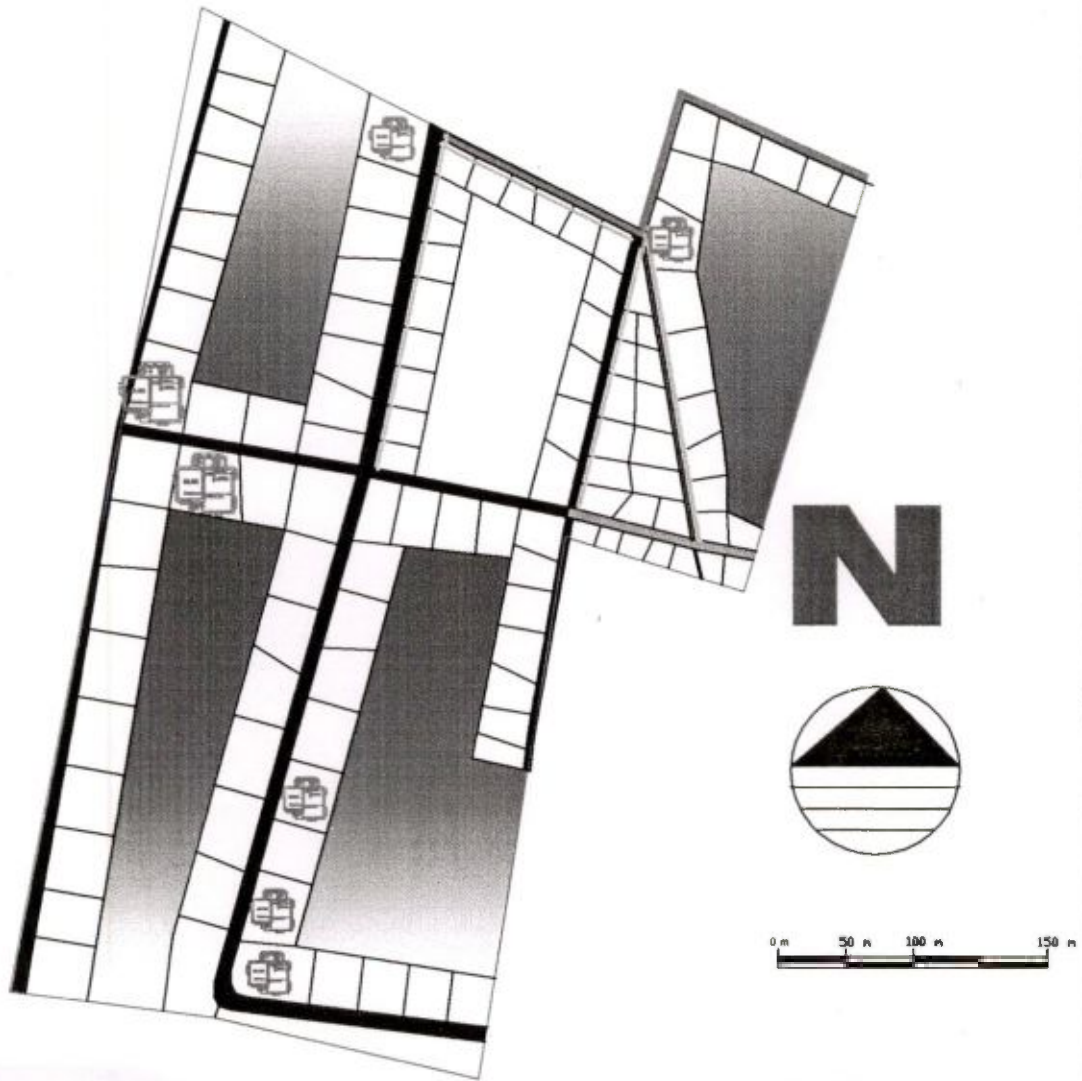


*SIRAJ PRASAD GUHA*  
 Assistant Engineer  
 Ashokenagar-Kalyangarh Municipality

*Prabodh Sarkar*  
 Chairman  
 Ashokenagar-Kalyangarh Municipality

*Prabodh Sarkar*





NAME OF THE SLUM :BINIMOY PALLY PALLY  
 SLUM NO. : 071  
 WARD NO. : 06


*Prabodh Sarkar*  
 Chairman  
 Ashokenagar-Kalyangarh Municipality

<b>PROPOSED LAND USE</b>			
AREA OF SLUM :1100000 Sqkm			
TOTAL NO OF HOUSEHOLD :79			
CLIENT :ASHOKENAGAR-KALYANGARH MUNICIPALITY			

<b>LEGEND</b>			
ITEMS	EXISTING	PROPOSED	
	SYMBOL	SYMBOL	QTY
DWELLINGHOUSE(NOS)	PLOT		7
BLACK TOPPED ROAD (M.)			35
CONCRETE ROAD (M)			15
DRAINAGE(M.)			15
PIPELINE(M.)			71

*Prabodh Sa kar*  
 Chairman  
 Ashokenagar-Kalyangarh Municipality

*SIBAPRASAD GUHA*  
 Sub Assistant Engineer  
 Ashokenagar-Kalyangarh Municipality



NAME OF THE SLUM : 4 NO. LAKE COLONY  
 SLUM NO. : 072  
 WARD NO. : 07

**N**



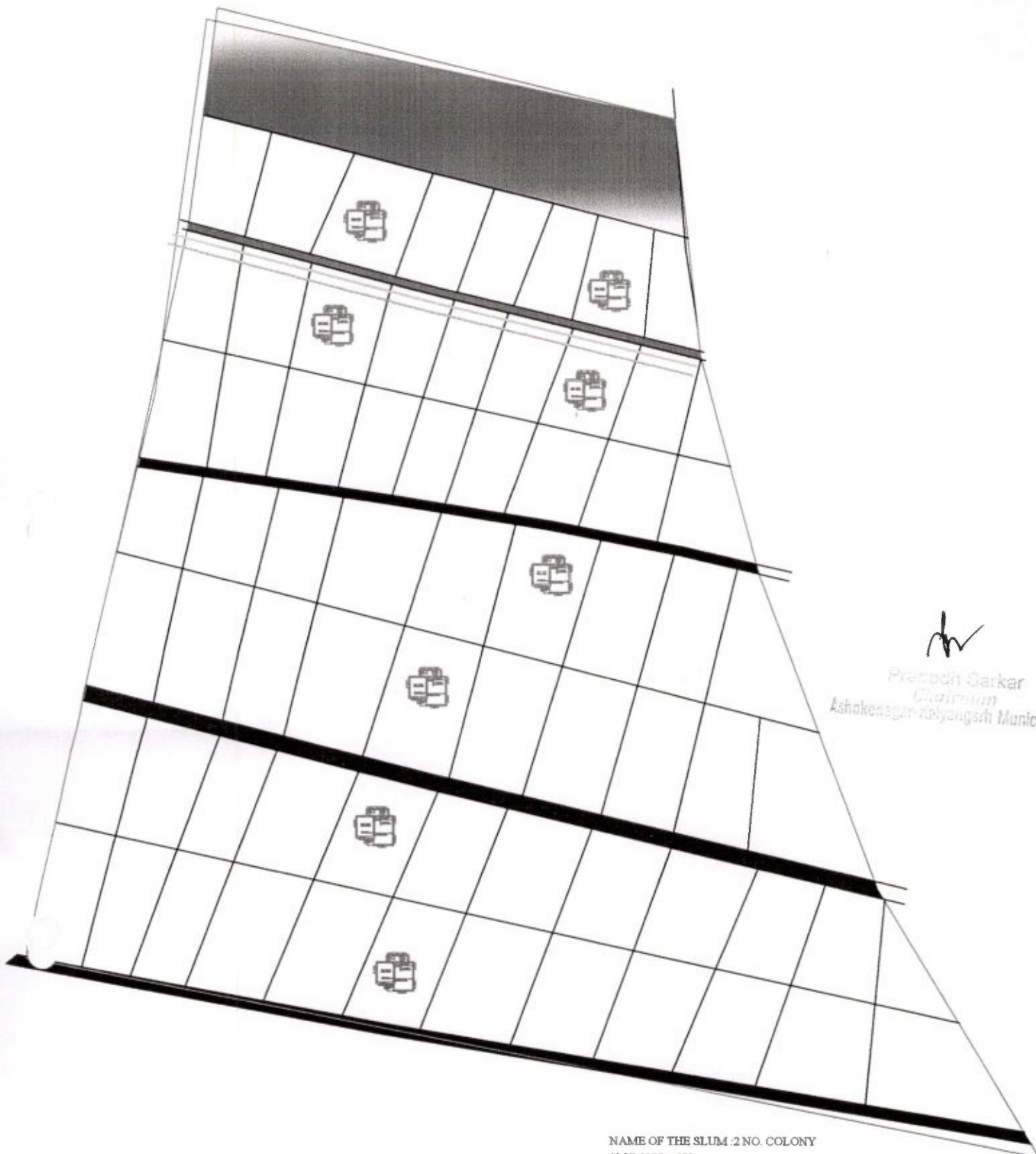
PROPOSED LAND USE			
AREA OF SLUM : 1100000 Sqm			
TOTAL NO OF HOUSEHOLD : 215			
CLIENT : ASHOKENAGAR-KALYANGARH MUNICIPALITY			
LEGEND			
ITEMS	EXISTING	PROPOSED	
	SYMBOL	SYMBOL	QTY
DWELLINGHOUSE(NOS)	PLOT		8
BLACK TOPPED ROAD (M)			15
CONCRETE ROAD (M)			20
DRAINAGE(M.)			20


*Pr*  
**Prabodh Sarkar**  
 Chairman  
 Ashokenagar-Kalyangarh Municipality

*S*  
**SIBANUSAD GUHA**  
 Sub Assistant Engineer  
 Ashokenagar-Kalyangarh Municipality










*P*  
**Prabodh Sarkar**  
 Chairman  
 Ashokenagar-Kalyangarh Municipality





  
 Prabodh Sarkar  
 Chairman  
 Ashokenagar-Kalyangarh Municipality

NAME OF THE SLUM : 2 NO. COLONY  
 SLUM NO. : 073  
 WARD NO. : 07


PROPOSED LAND USE			
AREA OF SLUM 49000 Sqm			
TOTAL NO OF HOUSEHOLD 412			
CLIENT ASHOKENAGAR-KALYANGARH MUNICIPALITY			
LEGEND			
ITEMS	EXISTING	PROPOSED	
	SYMBOL	SYMBOL	QTY
WELLINGHOUSE(NOS)	PLOT		4
BLACK TOPPED ROAD (M)			15
CONCRETE ROAD (M)			25
DRAINAGE(M)			25
PIPELINE(M)			30

  
 Prabodh Sarkar  
 Chairman  
 Ashokenagar-Kalyangarh Municipality



  
 SIBAPRASAD GUHA  
 Sub Assistant Engineer  
 Ashokenagar-Kalyangarh Municipality





NAME OF THE SLUM : SUHRID SANGHA SQ. COLONY  
 SLUM NO. : 074  
 WARD NO. : 07

Prabodh Sarkar  
 Chairman,  
 Ashokenagar-Kalyangarh Municipality

**SIRAPRASAD GUHA**  
 Sub Assistant Engineer  
 Ashokenagar-Kalyangarh Municipality

PROPOSED LAND USE			
AREA OF SLUM	6000 Sqm		
TOTAL NO OF HOUSEHOLDS	109		
CLIENT	ASHOKENAGAR KALYANGARH MUNICIPALITY		
LEGEND			
ITEMS	EXISTING	PROPOSED	
	SYMBOL	SYMBOL	QTY
OPENING (HOUSEHOLD)	PLOT		1
BLACK TOPPED ROAD (M)	---	---	45
CONCRETE ROAD (M)	---	---	10
DRAINAGE (M)	---	---	78
FENCE (M)	---	---	60

*Pr*

*Pr*

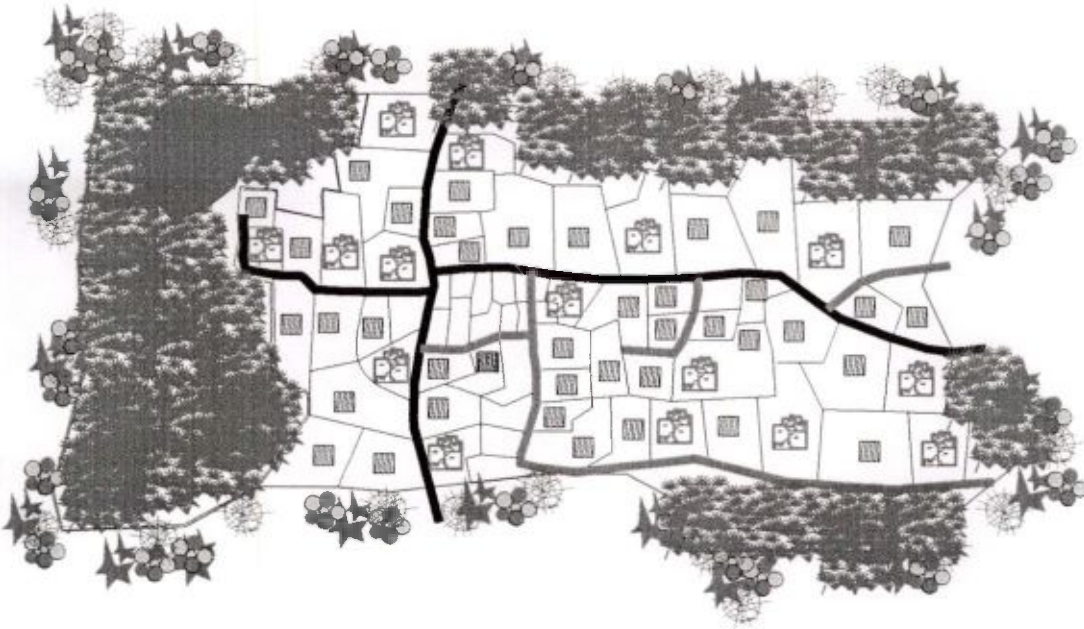
Prabodh Sarkar  
 Ashokenagar-Kalyangarh Municipality




**ASHOKENAGAR KALYANGARH MUNICIPALITY**


Slum No.	75	SL NO.		Slum Area	0.150 Sq.Km.
Name	SWAMI SANGHA PARA				
Total number of Dwelling Units:	94		Population	750	
Ward No.	22				


Components	Symbol		Quantity	
	Existing	Good	Existing	Proposed
	Existing	Proposed	Existing	Proposed
Houses			94	0
Drain			215	20
CC Road			150	20
B T Road			160	55
B T Road				71
Comm. Center				



  
**SIBAPRASAD GUHA**  
 Assistant Engineer  
 Ashoknagar-Kalyangarh Municipality

  
**Prabodh Sarkar**  
 Chairman  
 Ashoknagar-Kalyangarh Municipality

  
**P. Sarkar**  
 Prabodh Sarkar  
 Chairman  
 Ashoknagar-Kalyangarh Municipality



NAME OF THE SLUM PADMAPUR PALLY  
 SLUM NO. 576  
 WARD NO. 01

PROPOSED LAND USE			
AREA OF SLUM 6000 Sqm			
TOTAL NO OF HOUSEHOLD 246			
CLIENT: ASHOKENAGAR-KALYANGARH MUNICIPALITY			
LEGEND			
ITEMS	EXISTING SYMBOL	PROPOSED SYMBOL	QTY
WELL	PLT	PLT	1
ROAD	---	---	20
...	...	...	...

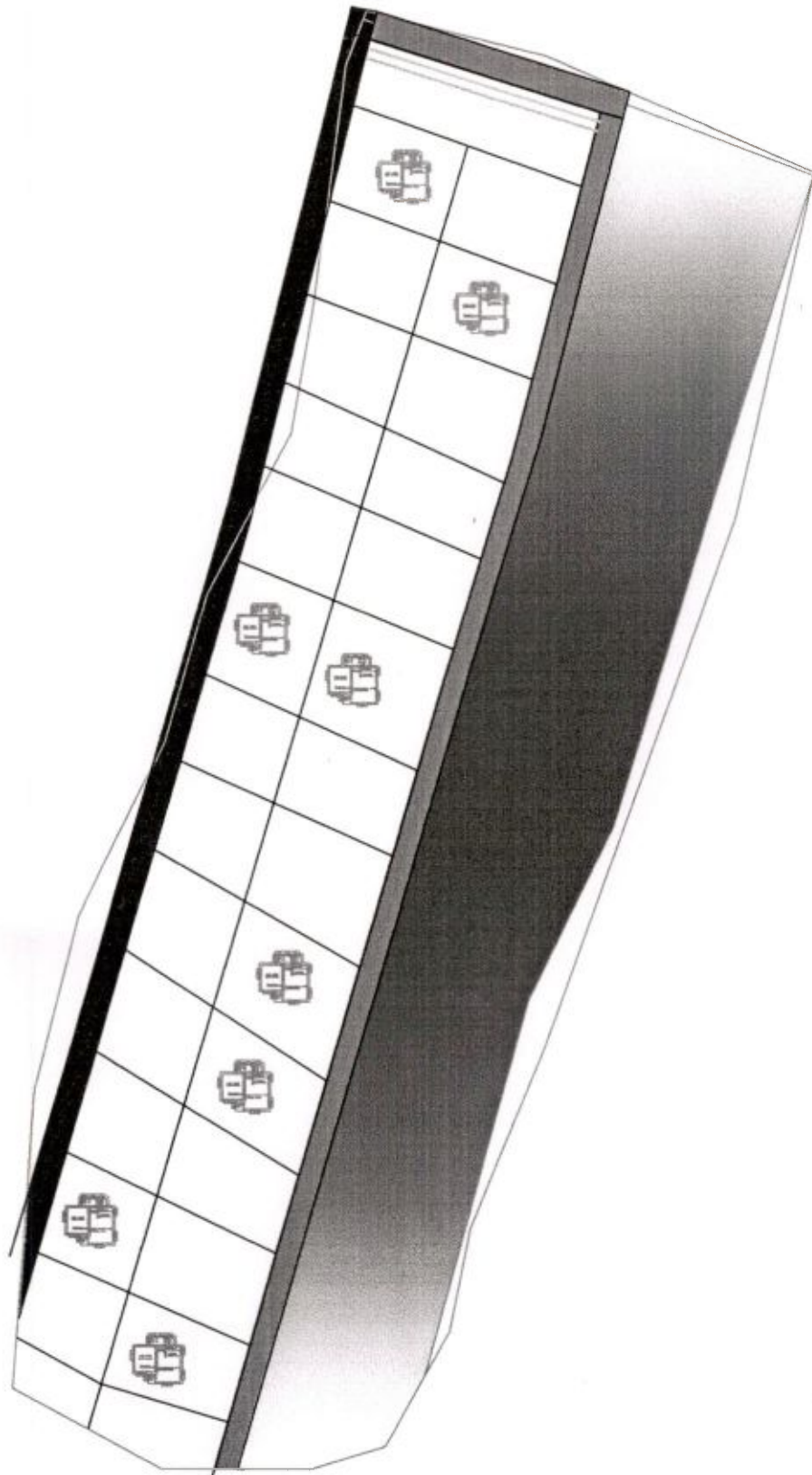


*SIBANUSAD GUHA*  
 Sub Assistant Engineer  
 Ashokenagar-Kalyangarh Municipality

*Prabodh Sarkar*  
 Chairman  
 Ashokenagar-Kalyangarh Municipality

*Prabodh Sarkar*  
 Chairman  
 Ashokenagar-Kalyangarh Municipality





NAME OF THE SLUM : MAJHI PARA  
 SLUM NO. : 077  
 WARD NO. : 08




PROPOSED LAND USE			
AREA OF SLUM : 16000 Sqm			
TOTAL NO OF HOUSEHOLD : 30			
CLIENT : ASHOKENAGAR-KALYANGARE MUNICIPALITY			
LEGEND			
ITEMS	EXISTING	PROPOSED	
	SYMBOL	SYMBOL	QTY
DWELLINGHOUSE(NOS)	PLOT		30
BLACK TOPPED ROAD (M)			25
CONCRETE ROAD (M)			20
DRAINAGE(M)			20

*Prabodh Sa kar*  
 Chairman,  
 Ashokenagar-Kalyangari, Municipality

*SIBAPRASAD GUHA*  
 Sub Assistant Engineer  
 Ashokenagar-Kalyangari, Municipality

*Prabodh Sa kar*



NAME OF THE SLUM DASPARA  
 SLUM NO. 07B  
 WARD NO. 08




PROPOSED LAND USE			
AREA OF SLUM 42000 Sqm			
TOTAL NO OF HOUSEHOLD 24			
CLIENT ASHOKENAGAR-KALYANGARH MUNICIPALITY			
LEGEND			
ITEMS	EXISTING		PROPOSED
	SYMBOL	SYMBOL	QTY
WELLING/CONCRETE	PLOT		24
BLACK TOPPED ROAD (M)			25
CONCRETE ROAD 30			20
RAINAGE (M)			20
PIPELINE (M)			20

*Pr*  
 Prabodh Sarker  
 Chairman  
 Ashokenagar-Kalyangarh Municipality

*SB*  
 SIBAPRASAD GUHA  
 Sub Assistant Engineer  
 Ashokenagar-Kalyangarh Municipality

*dh*  
 Prabodh Sarker  
 Chairman  
 Ashokenagar-Kalyangarh Municipality







NAME OF THE SLUM BAHAPARA  
 SLUM NO. 079  
 WARD NO. 06



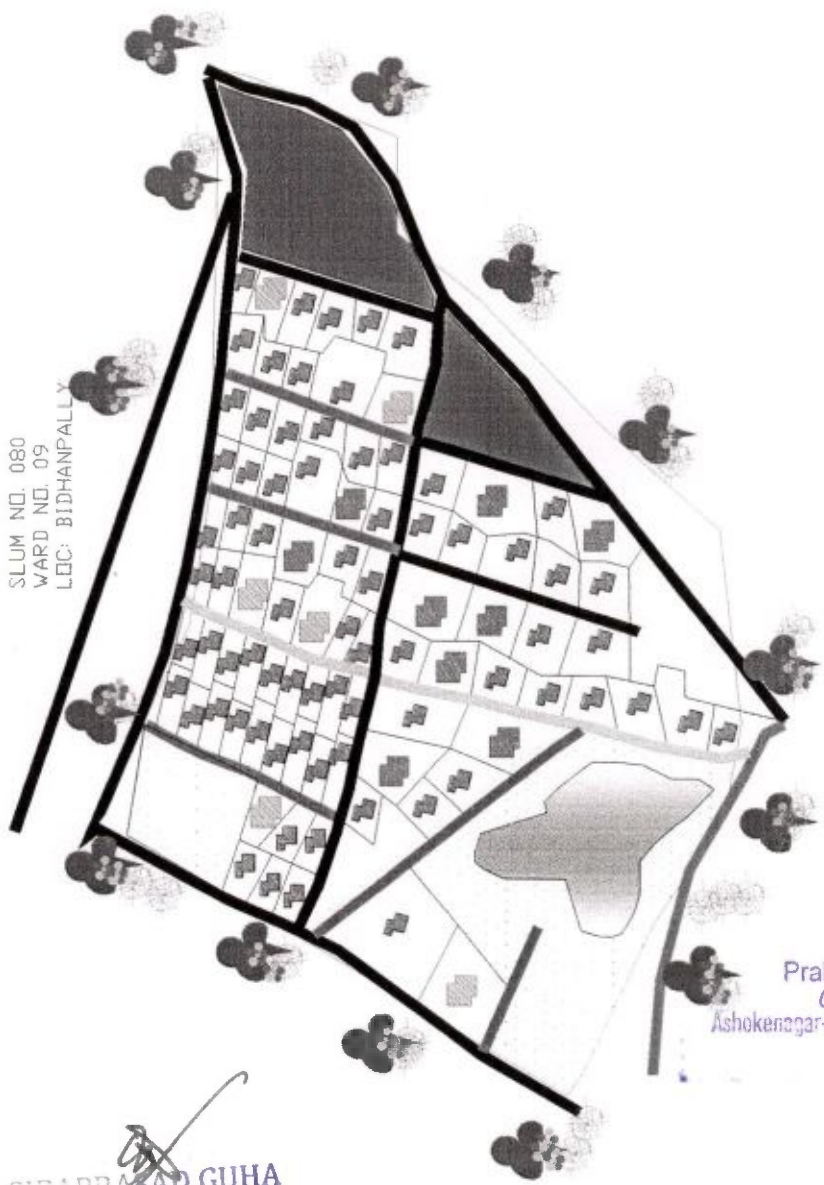
PROPOSED LAND USE			
AREA OF SLUM 6680 Sqm			
TOTAL NO OF HOUSEHOLDS 425			
CLIENT ASHOKNAGAR KALYANGARH MUNICIPALITY			
LEGEND			
ITEMS	EXISTING	PROPOSED	QTY
	SYMBOL	SYMBOL	
DWELLING HOUSES	FLAT		4
ROADS	ROAD		25
DRAINAGE	DRAINAGE		20

  
 Prabodh Sarkar  
 Chairman,  
 Ashokenagar-Kalyangarh Municipality

  
 Prasad Guha  
 Sub Assistant Engineer  
 Ashokenagar-Kalyangarh Municipality

  
 Prabodh Sarkar  
 Chairman  
 Ashokenagar-Kalyangarh Municipality

SLUM NO. 080  
 WARD NO. 09  
 LOC: BIDHANPALLY



**CIDAPRASAD GUHA**  
 Assistant Engineer  
 Ashokenagar-Kalyangarh Municipality

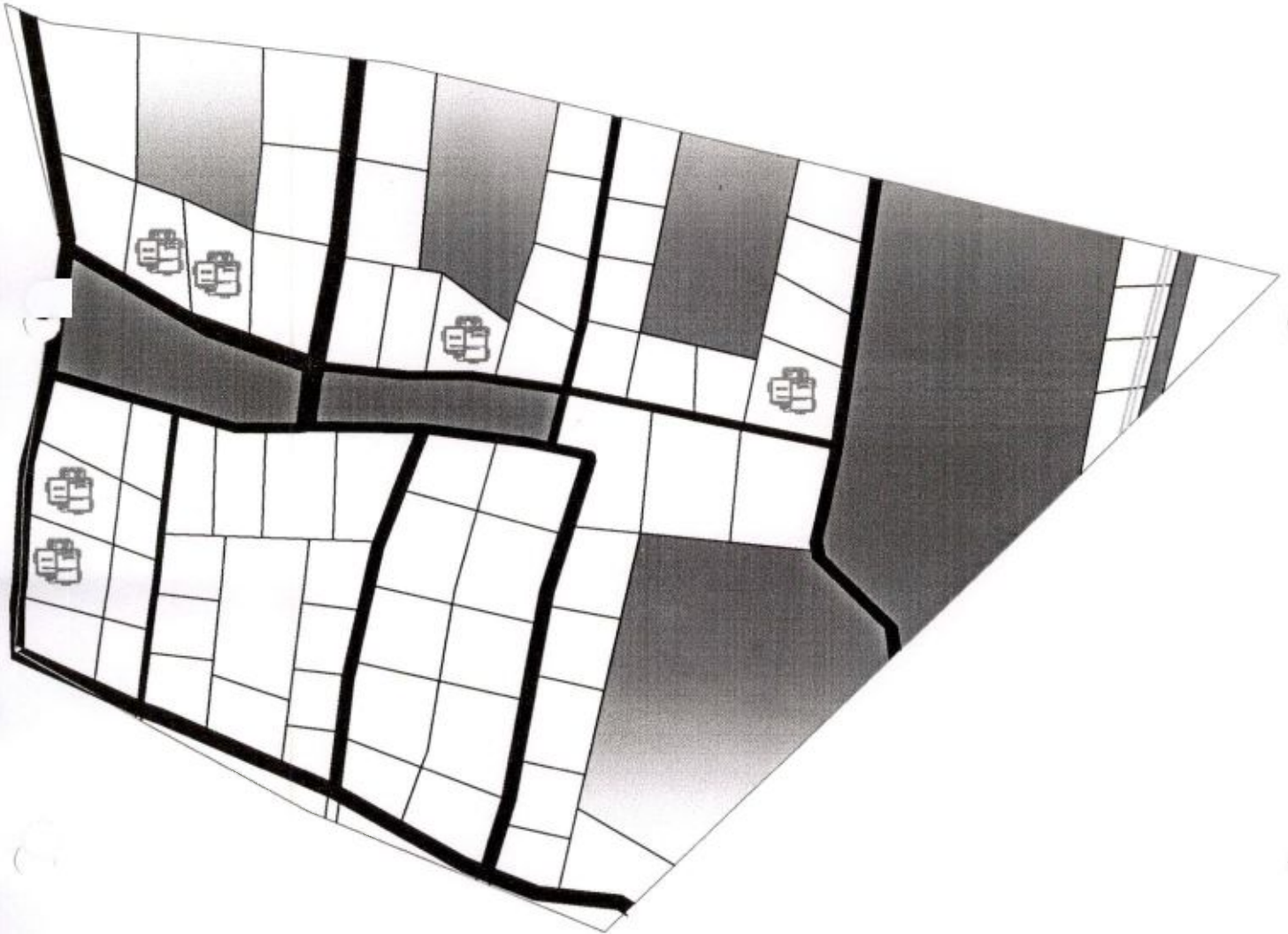
**Prabodh Sarkar**  
 Chairman  
 Ashokenagar-Kalyangarh Municipality

**Prabodh Sarkar**  
 Chairman  
 Ashokenagar-Kalyangarh Municipality

NAME OF THE SLUM : HARIPUR COLONY  
 SLUM NO. : 080  
 WARD NO. : 09

PROPOSED LAND USE			
AREA OF SLUM : 33000 Sq.m		TOTAL NO OF HOUSEHOLD : 95	
CLIENT : ASHOKENAGAR-KALYANGARH MUNICIPALITY			
LEGEND			
ITEMS	EXISTING	PROPOSED	QTY
	SYMBOL	SYMBOL	
DWELLINGHOUSE(NOS)	■	■	6
BLACK TOPPED ROAD (M.)	—	—	25
CONCRETE ROAD (M)	—	—	15
DRAINAGE(M.)	—	—	15
PIPELINE(M.)	—	—	47





NAME OF THE SLUM : 1 NO P.L. CAMP PALLY  
 SLUM NO. : 081  
 WARD NO. : 09



PROPOSED LAND USE			
AREA OF SLUM @6000 Sqm			
TOTAL NO OF HOUSEHOLD 48			
CLIENT ASHOKENAGAR-KALYANGARH MUNICIPALITY			
LEGEND			
ITEMS	EXISTING	PROPOSED	QTY
	SYMBOL	SYMBOL	
DWELLINGHOUSE(MOS)	PLOT		6
BLACK TOPPED ROAD (M)			30
CONCRETE ROAD (M)			15
DRAINAGE(M)			18
PIPELINE(M)			60

Prabodh Sarkar  
 Chairman,  
 Ashokenagar-Kalyangarh Municipality


SIBAPRASAD GUHA  
 Sub Assistant Engineer  
 Ashokenagar-Kalyangarh Municipality

Prabodh Sarkar  
 Chairman  
 Ashokenagar-Kalyangarh Municipality

**ASHOKENAGAR-KALYANGARH MUNICIPALITY**  
 Slum No. 82, SL. No. Slum Area ID 03350M  
 Ward No. 64, Year number of dwelling unit: 64, Population: 259  
 Word No. 10

**SLUM NO 082  
 WORD NO 10  
 LOC. SATHGHAR**

Components	EXISTING	PROPOSED	Quality	
			Existing	Proposed
Houses			44	13
Drain			210	35
CC Road			200	95
BT Road			175	77
PIPELINE				142

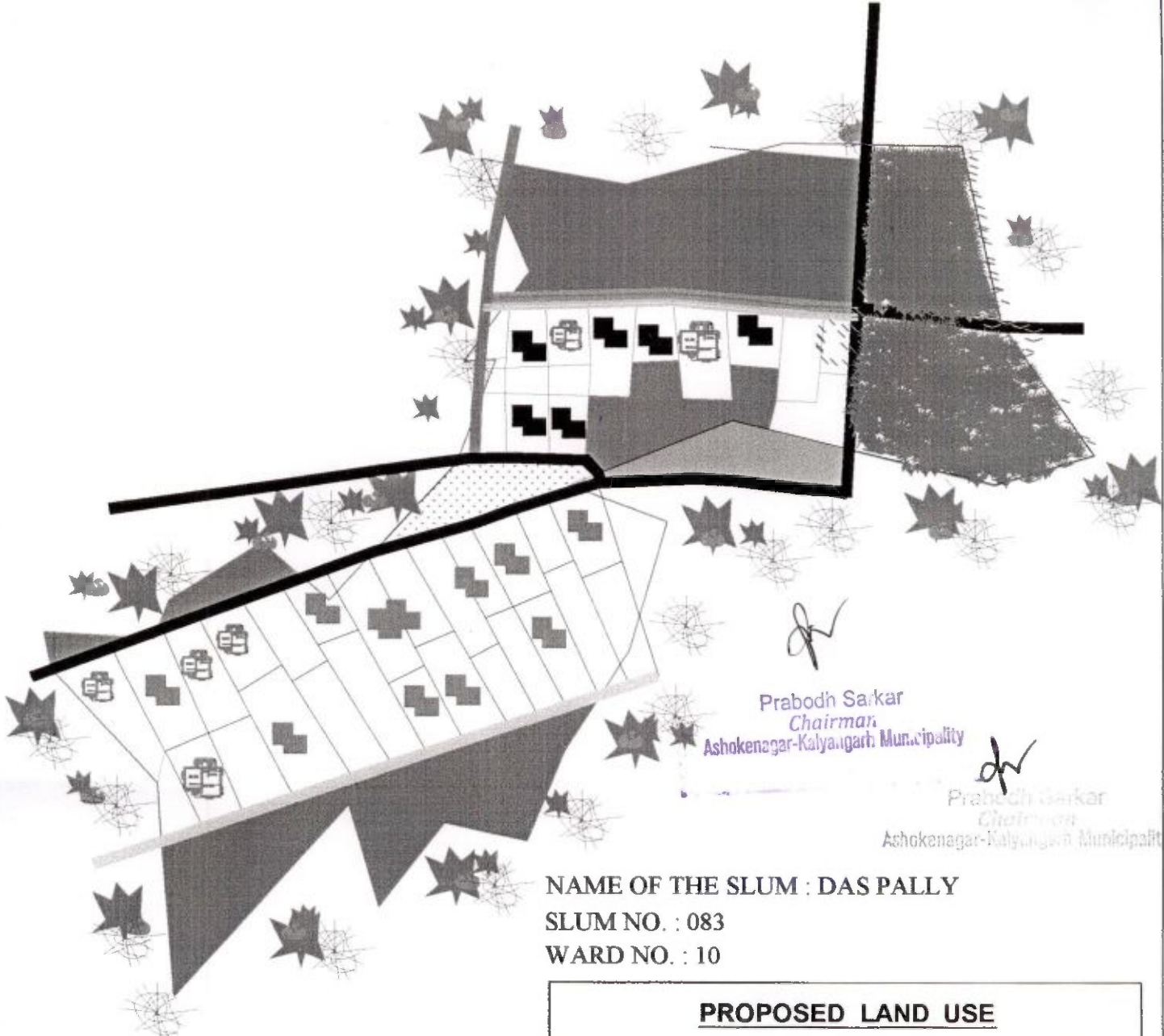


*SIBAPRASAD GUHA*  
 Sub Assistant Engineer  
 Ashokenagar-Kalyangarh Municipality

*Prabodh Sarkar*  
 Chairman  
 Ashokenagar-Kalyangarh Municipality

*Prabodh Sarkar*  
 Chairman  
 Ashokenagar-Kalyangarh Municipality





Prabodh Sarkar  
Chairman  
Ashokenagar-Kalyangarh Municipality

Prabodh Sarkar  
Chairman  
Ashokenagar-Kalyangarh Municipality

NAME OF THE SLUM : DAS PALLY  
SLUM NO. : 083  
WARD NO. : 10

**PROPOSED LAND USE**

AREA OF SLUM : 43000 Sqkm

TOTAL NO OF HOUSEHOLD : 30

CLIENT : ASHOKENAGAR-KALYANGARH MUNICIPALITY

**LEGEND**

ITEMS	EXISTING	PROPOSED	
	SYMBOL	SYMBOL	QTY
DWELLINGHOUSE(NOS)	PLOT		13
BLACK TOPPED ROAD (M.)			77
CONCRETE ROAD (M)			35
DRAINAGE(M.)			35
PIPELINE(M.)			142

**N**



0 m 50 m 100 m 150 m






SIBAPRASAD GUHA  
Sub Assistant Engineer  
Ashokenagar-Kalyangarh Municipality

**ASHOKNAGAR-KALYANGARH MUNICIPALIT**

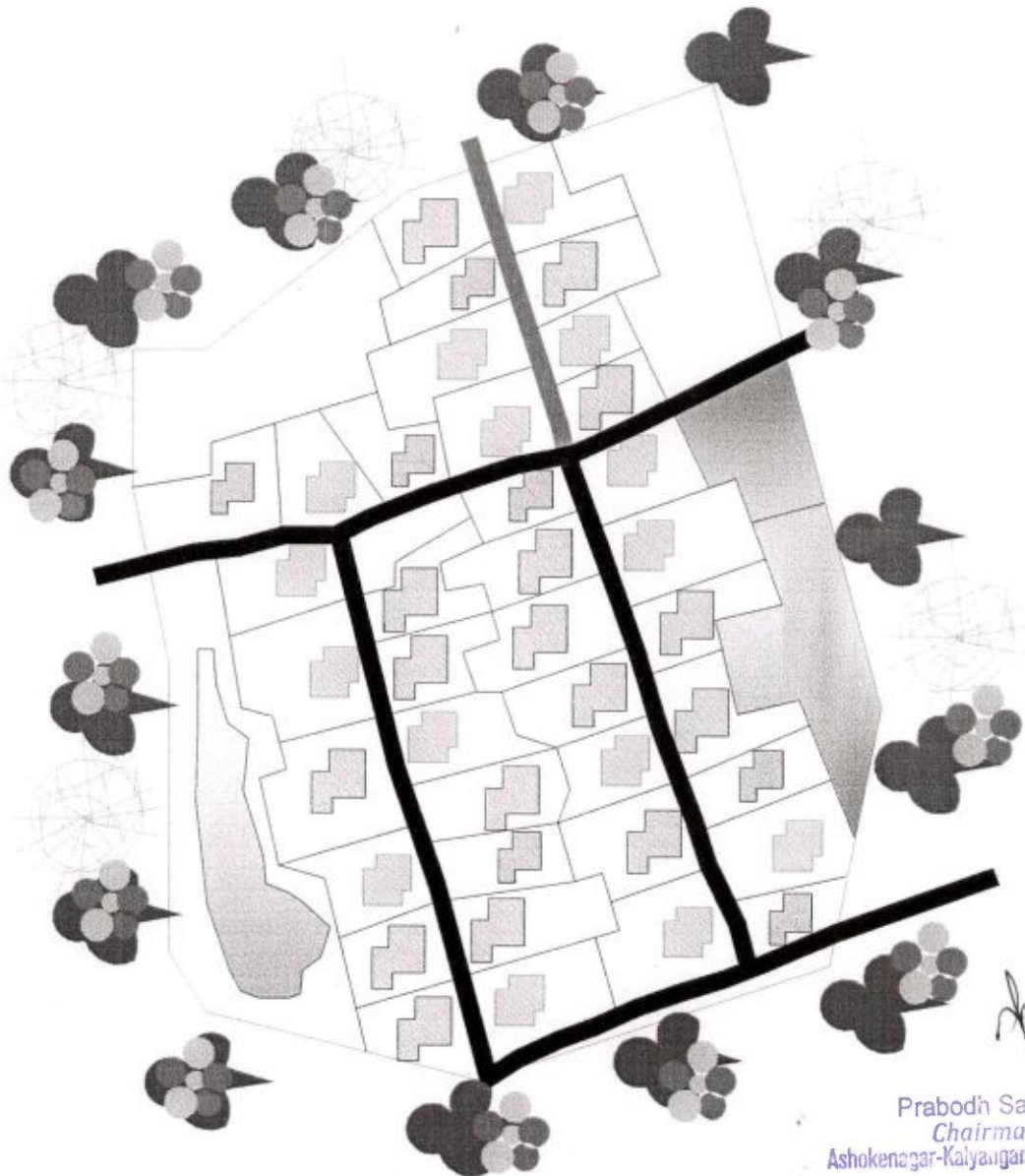
Slum no. 084 SL No. 0.030  
 Name BASAK PUKUR PARA  
 Total number of Dwelling unit: 38 Population 192  
 Word No. 10

AREA STATEMENT	
Components	Area (Sq.m)
Built-up-area	225
Road	5685
Green Spaces	13384
Water Bodies	1767
Open Space	3816

Percentage	
	0.75%
	18.95%
	44.6%
	5.89%
	11.72%

C	ants	Quality	
		Existing	Proposed
Houses		38	13
Drain		190	75
CC Road		275	35
B T Road		180	35
PIPE LINE			142

SLUM NO. 084  
 WARD NO. 10  
 LOC: BASAK PUKUR PARA

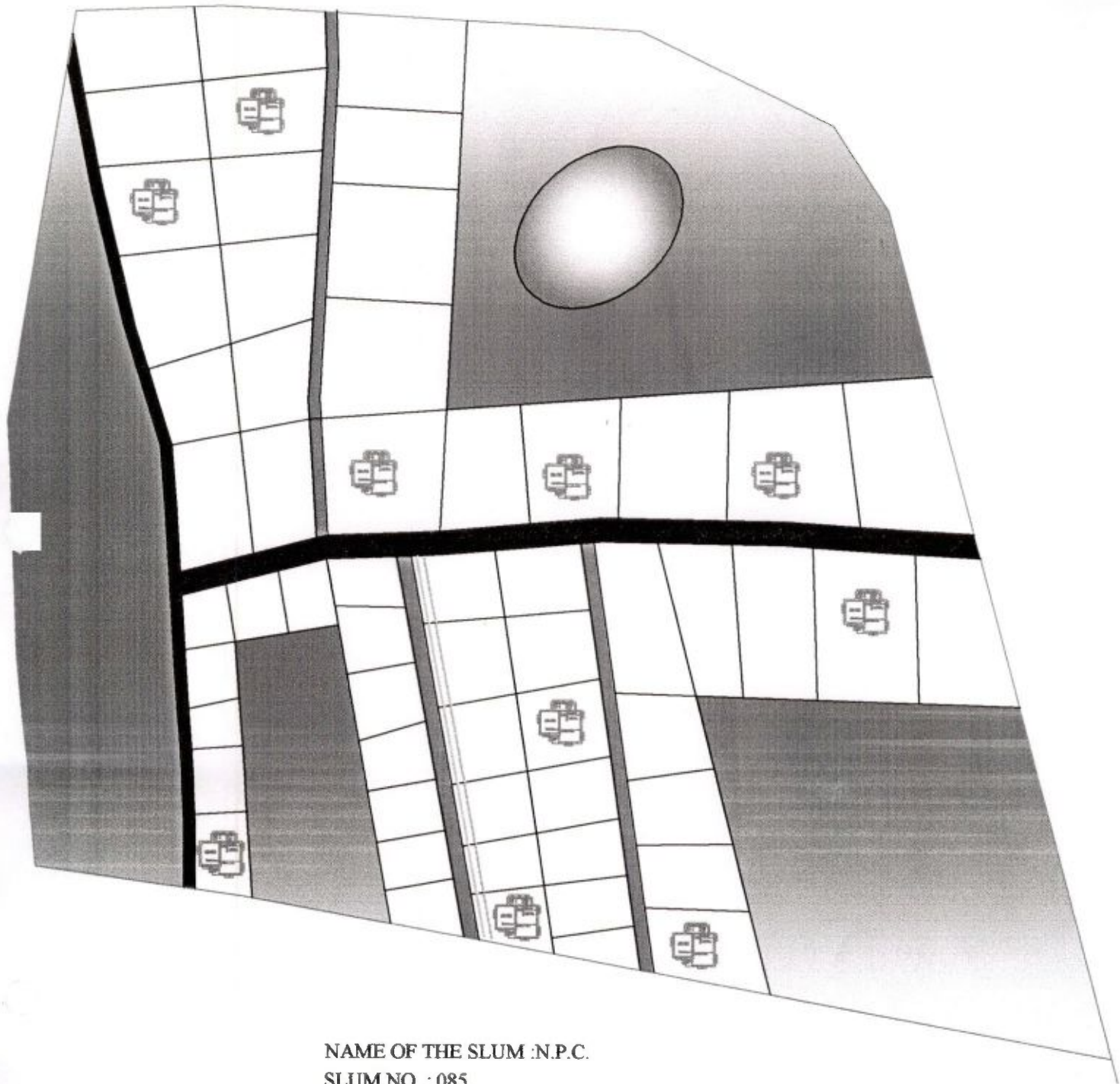


**SIBAPRASAD GUHA**  
 Sub Assistant Engineer  
 Ashokenagar-Kalyangarh Municipality

**Prabodh Sarker**  
 Chairman  
 Ashokenagar-Kalyangarh Municipality

**Prabodh Sarker**  
 Chairman  
 Ashokenagar-Kalyangarh Municipality





NAME OF THE SLUM : N.P.C.  
 SLUM NO. : 085  
 WARD NO. : 11

**N**

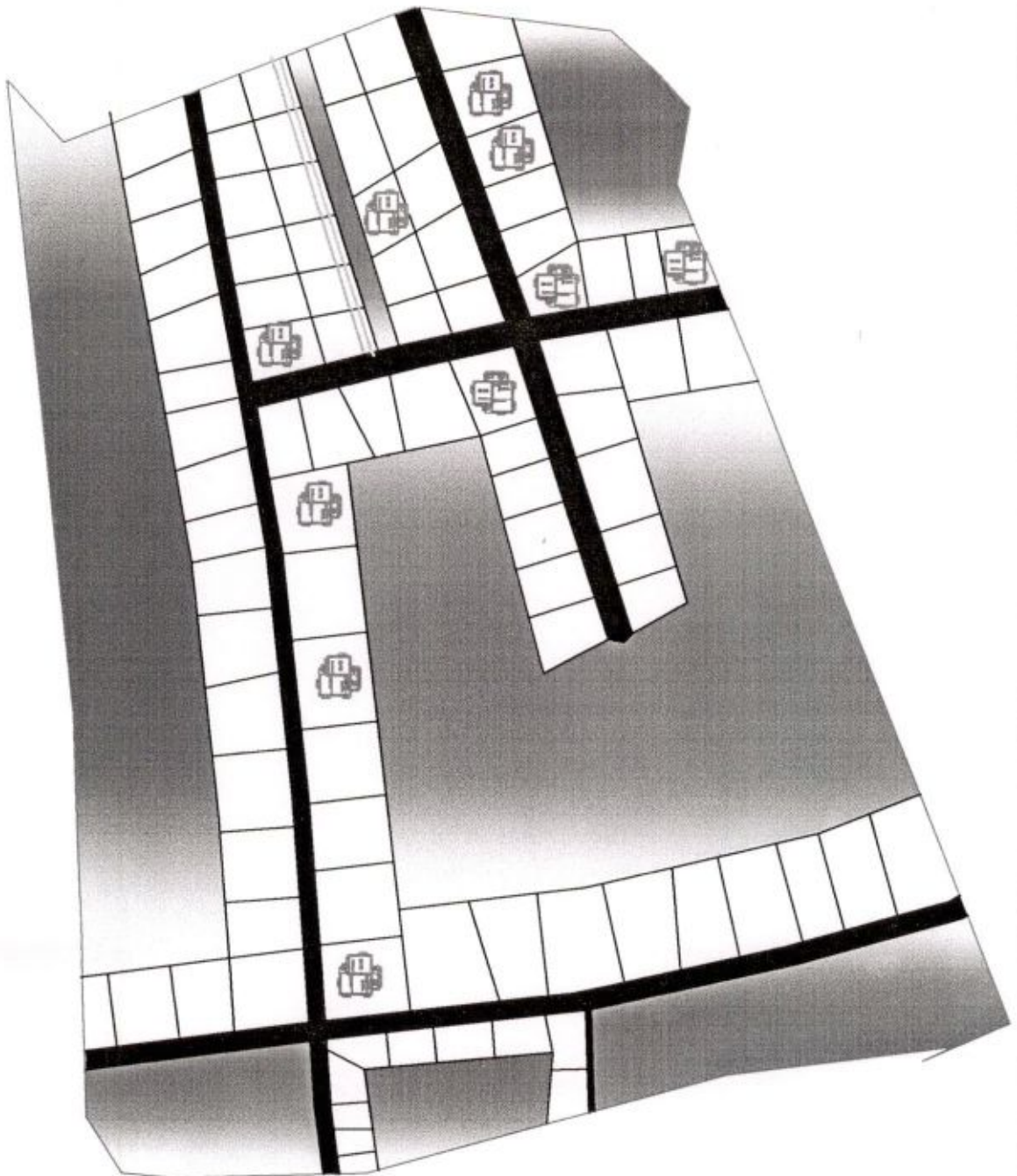


PROPOSED LAND USE			
AREA OF SLUM : 66000 Sqm			
TOTAL NO OF HOUSEHOLD : 68			
CLIENT : ASHOKENAGAR-KALYANGARH MUNICIPALITY			
LEGEND			
ITEMS	EXISTING	PROPOSED	
	SYMBOL	SYMBOL	QTY
DWELLINGHOUSE(NOS)	PLOT		10
BLACK TOPPED ROAD (Sq.M)			50
CONCRETE ROAD (Sq.M)			25
DRAINAGE(M)			28
PIPELINE(M)			110

Prabodh Sarkar  
 Chairman  
 Ashokenagar-Kalyangarh Municipality

SUBAPRASAD GUHA  
 Sub Assistant Engineer  
 Ashokenagar-Kalyangarh Municipality

P. Sarkar  
 Prabodh Sarkar  
 Chairman  
 Ashokenagar-Kalyangarh Municipality



**N**



**NAME OF THE SLUM : JELEPARA**

**SLUM NO. : 086**

**WARD NO. : 11**

**PROPOSED LAND USE**

AREA OF SLUM : 33000 Sqkm

TOTAL NO OF HOUSEHOLD : 132

CLIENT : ASHOKENAGAR-KALYANGARH MUNICIPALITY

**LEGEND**

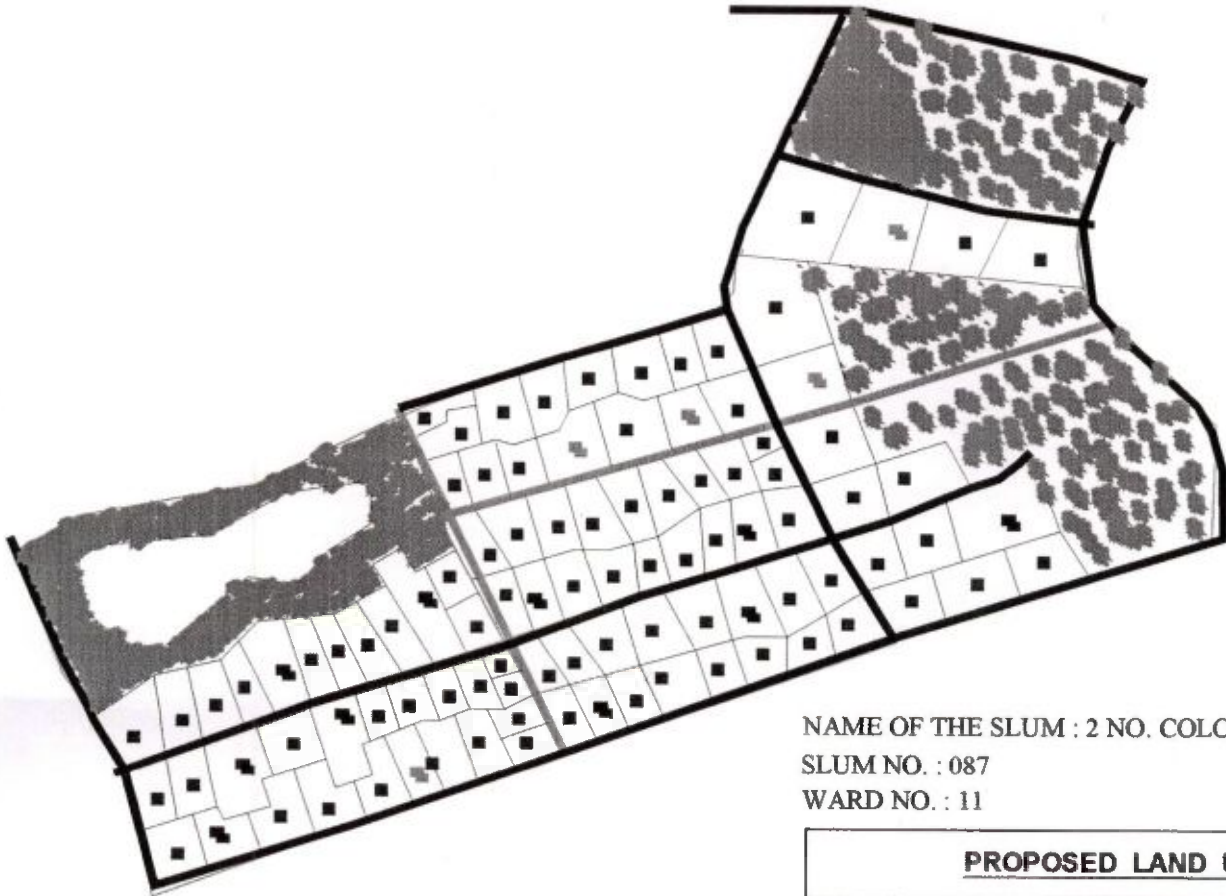
ITEMS	EXISTING	PROPOSED	
	SYMBOL	SYMBOL	QTY
DWELLINGHOUSE(NOS)	PLOT		10
BLACK TOPPED ROAD (Sq.M.)			25
CONCRETE ROAD (Sq.M)			25
DRAINAGE(M.)			24
PIPELINE(M.)			107

*Pr*  
**Prabodh Sarker**  
 Chairman  
 Ashokenagar-Kalyangarh Municipality

**SIBAPRAKASH GUHA**  
 Sub Assistant Engineer  
 Ashokenagar-Kalyangarh Municipality

*Pr*  
**Prabodh Sarker**  
 Chairman  
 Ashokenagar-Kalyangarh Municipality





NAME OF THE SLUM : 2 NO. COLONY  
 SLUM NO. : 087  
 WARD NO. : 11

**PROPOSED LAND USE**

AREA OF SLUM : 1113000 Sqkm

TOTAL NO OF HOUSEHOLD : 135

CLIENT : ASHOKENAGAR-KALYANGARH MUNICIPALITY

**LEGEND**

ITEMS	SEMI PUCCA	KUCHHA	
	SYMBOL	SYMBOL	QTY
DWELLINGHOUSE(NOS)	PLOT		10
BLACK TOPPED ROAD (M.)			55
CONCRETE ROAD (M.)			25
DRAINAGE(M.)			25
PIPELINE(M.)			107

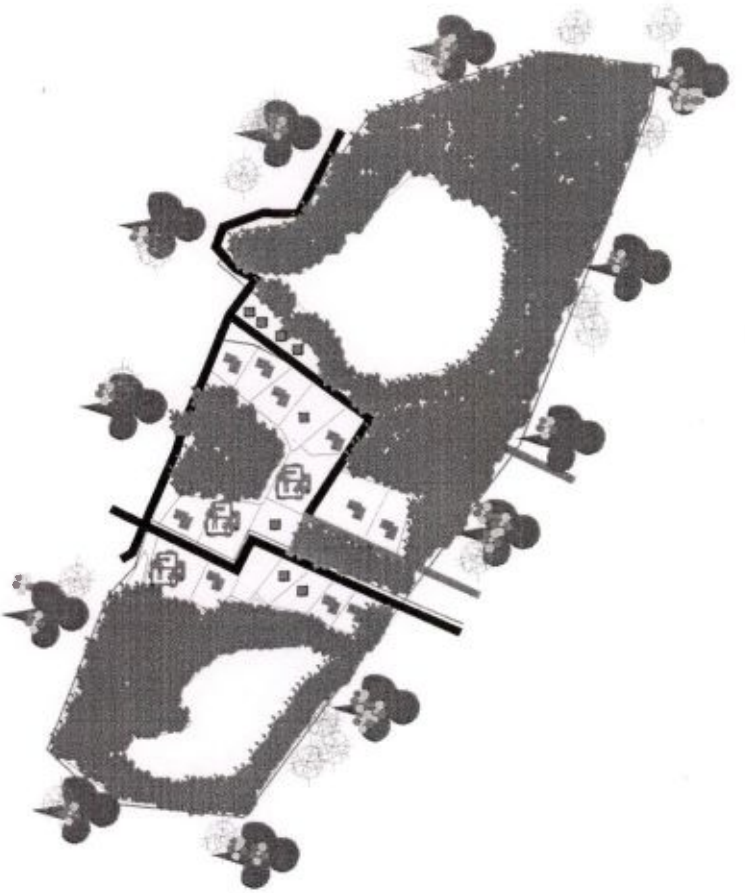
**N**



*SIBAKRASAD GUHA*  
 Sub Assistant Engineer  
 Ashokenagar-Kalyangarh Municipality

*Prabodh Sarkar*  
 Chairman,  
 Ashokenagar-Kalyangarh Municipality

*Prabodh Sarkar*  
 Chairman  
 Ashokenagar-Kalyangarh Municipality



NAME OF THE SLUM : SHANTINIKETAN PALLY  
 SLUM NO. : 088  
 WARD NO. : 12

**PROPOSED LAND USE**

AREA OF SLUM : 10000 Sqkm  
 TOTAL NO OF HOUSEHOLD : 46  
 CLIENT : ASHOKENAGAR-KALYANGARH MUNICIPALITY

**LEGEND**

ITEMS	EXISTING		PROPOSED	
	SYMBOL	SYMBOL	SYMBOL	QTY
DWELLINGHOUSE(NOS)	PLOT			20
BLACK TOPPED ROAD (M)				119
CONCRETE ROAD (M)				50
DRAINAGE(M)				50
PIPELINE(M)				214

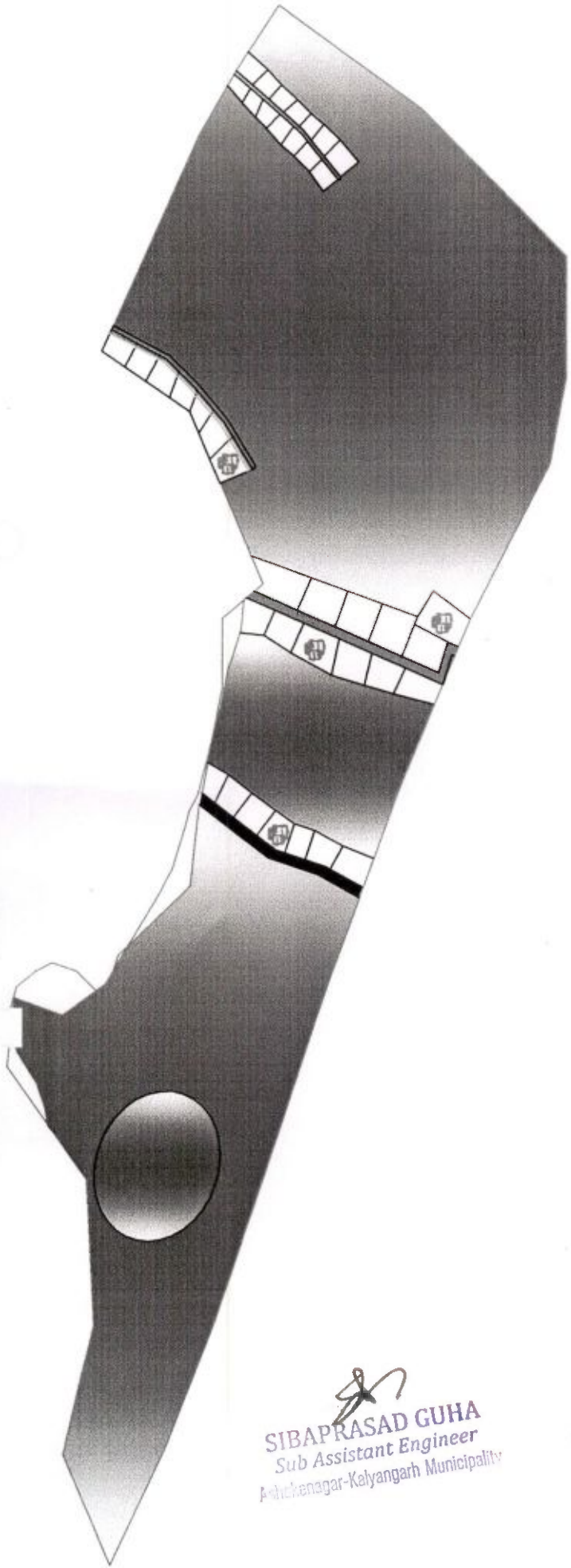


**SIBAPRASAD GUHA**  
 Sub Assistant Engineer  
 Ashokenagar-Kalyangarh Municipality

Prabodh Sarkar  
 Chairman  
 Ashokenagar-Kalyangarh Municipality

Prabodh Sarkar  
 Chairman  
 Ashokenagar-Kalyangarh Municipality





NAME OF THE SLUM : SHIL PARA  
 SLUM NO. : 089  
 WARD NO. : 12

PROPOSED LAND USE		
AREA OF SLUM	110000 Sqm	
TOTAL NO OF HOUSEHOLD	116	
CLIENT	ASHOKENAGAR-KALYANGARH MUNICIPALITY	

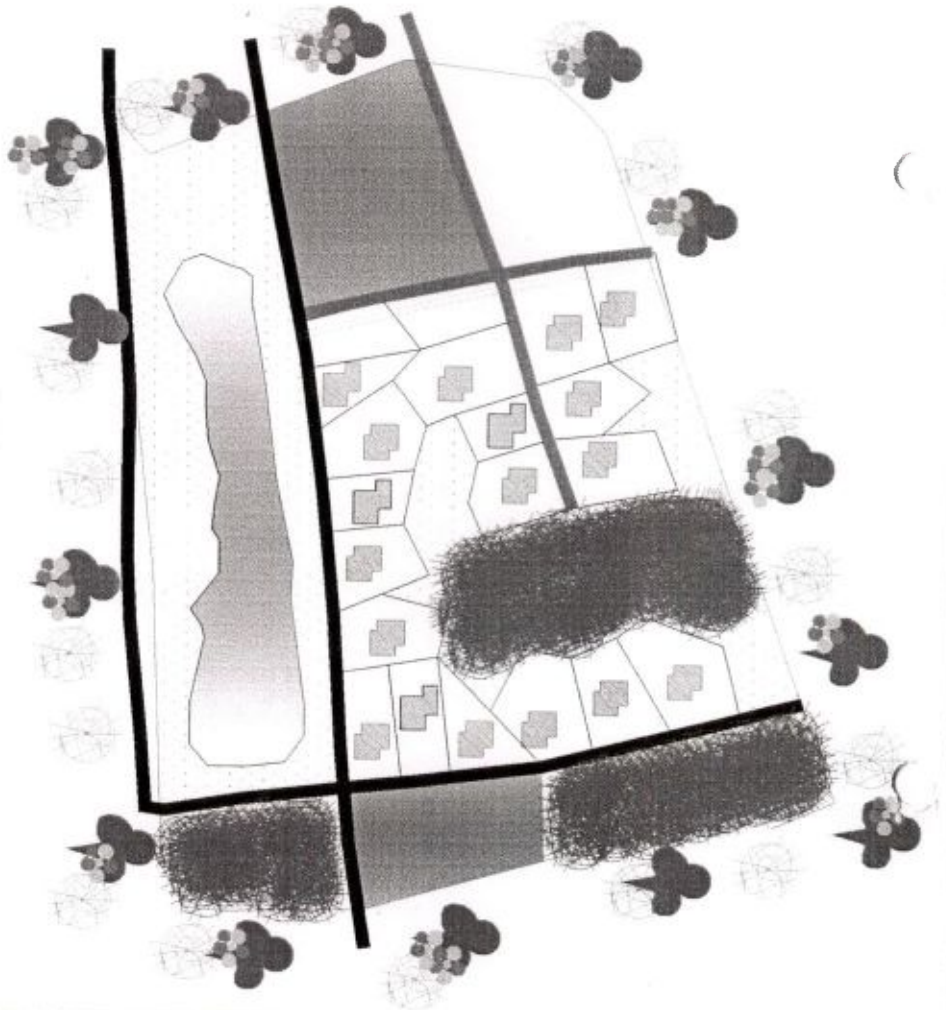
LEGEND			
ITEMS	SEMI PUCCA		KUCHHA
	SYMBOL	SYMBOL	QTY
DWELLINGHOUSE(NOS)	[House Icon]	[House Icon]	20
BLACK TOPPED ROAD (M)	[Thick Line]	[Thick Line]	119
CONCRETE ROAD (M)	[Thin Line]	[Thin Line]	50
DRAINAGE(M)	[Dashed Line]	[Dashed Line]	50
PIPELINE(M)	[Dotted Line]	[Dotted Line]	214

*[Signature]*  
**SIBAPRASAD GUHA**  
 Sub Assistant Engineer  
 Ashokenagar-Kalyangarh Municipality

*[Signature]*  
**Prabodh Sarkar**  
 Chairman  
 Ashokenagar-Kalyangarh Municipality

*[Signature]*  
**Prabodh Sarkar**  
 Chairman  
 Ashokenagar-Kalyangarh Municipality















NAME OF THE SLUM : NEW PALLY  
 SLUM NO. : 090  
 WARD NO. : 13

**PROPOSED LAND USE**

AREA OF SLUM : 51000 Sqm  
 TOTAL NO OF HOUSEHOLD : 93  
 CLIENT : ASHOKENAGAR-KALYANGARH MUNICIPALITY

**LEGEND**

ITEMS	LEGEND		QTY
	EXISTING SYMBOL	PROPOSED SYMBOL	
DWELLING(HOUSES)	PLLOT		6
BLACK TOPPED ROAD (M)			47
CONCRETE ROAD (M)			20
DRAINAGE (PIPERINEAM)			20
PIPERINEAM			85



  
**SIRABHADRA GUHA**  
 Sub Assistant Engineer  
 Ashokenagar-Kalyangarh Municipality

  
**Prabodh Saikar**  
 Chairman  
 Ashokenagar-Kalyangarh Municipality





NAME OF THE SLUM : NEW PALLY  
 SLUM NO. : 091  
 WARD NO. : 13

**N**  
**SIBAPRASAD GUHA**  
 Sub Assistant Engineer  
 Ashokenagar-Kalyangarh Municipality

PROPOSED LAND USE	
AREA OF SLUM	:1001000 Sqkm
TOTAL NO OF HOUSEHOLD	:53
CLIENT	:ASHOKENAGAR-KALYANGARH MUNICIPALITY

**Prabodh Sarkar**  
 Chairman  
 Ashokenagar-Kalyangarh Municipality

ITEMS	LEGEND		QTY
	EXISTING SYMBOL	PROPOSED SYMBOL	
DWELLINGHOUSE(NOS)	PLOT		8
BLACK TOPPED ROAD (M.)			47
CONCRETE ROAD (M)			20
DRAINAGE(M.)			20
PIPELINE(M.)			85

**Prabodh Sarkar**  
 Chairman  
 Ashokenagar-Kalyangarh Municipality

NAME OF THE SLUM : NEW PALLY  
 SLUM NO. : 092  
 WARD NO. : 13

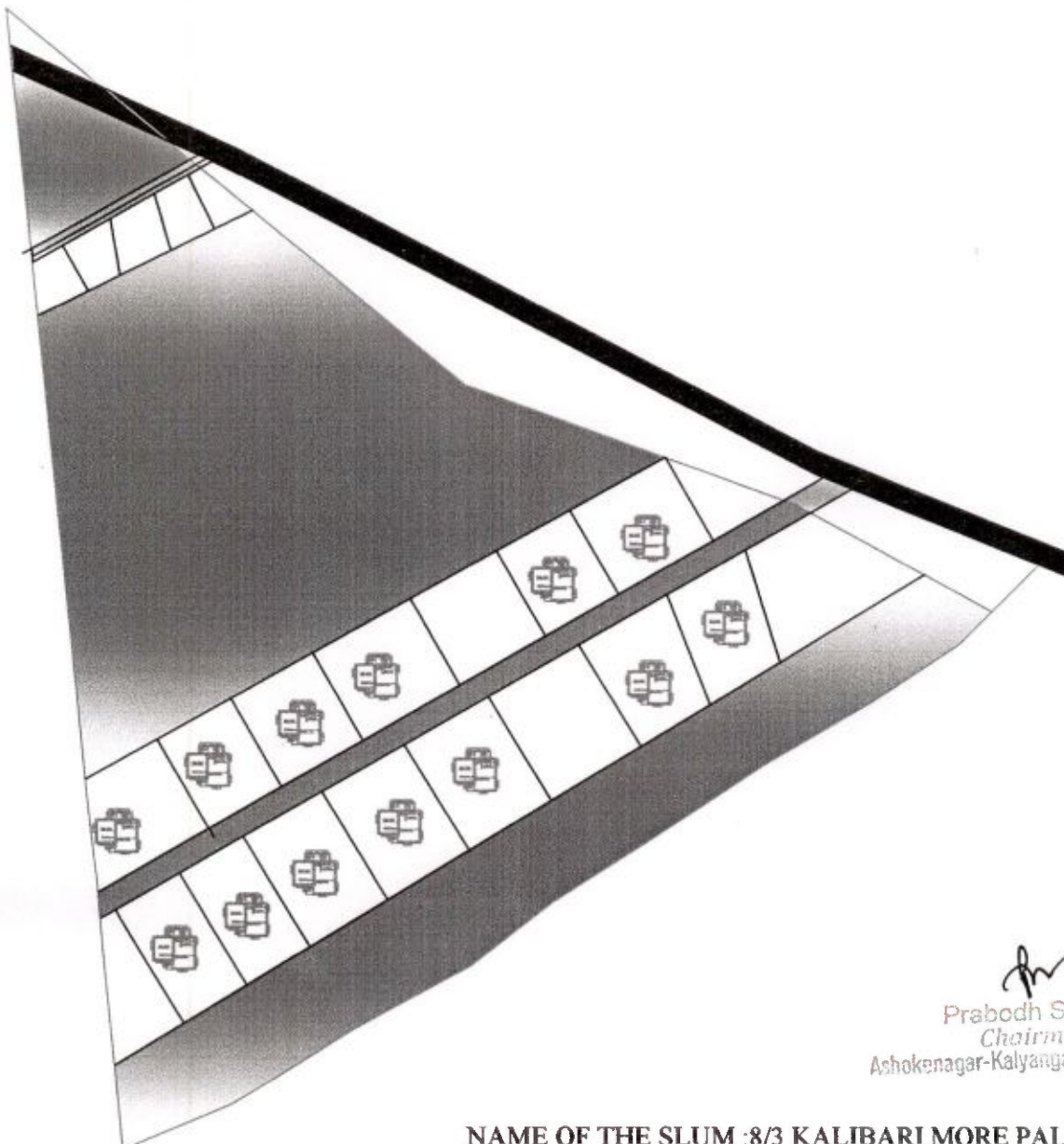
PROPOSED LAND USE			
AREA OF SLUM : 33000 Sqm		TOTAL NO OF HOUSEHOLD : 53	
CLIENT : ASHOKENAGAR-KALYANGARH MUNICIPALITY			
LEGEND			
ITEMS	EXISTING	PROPOSED	
	SYMBOL	SYMBOL	QTY
DWELLINGHOUSE(NOS)	PLOT		8
BLACK TOPPED ROAD (M.)			47
CONCRETE ROAD (M.)			20
DRAINAGE(M.)			20
PIPELINE(M.)			85



*SIBAPRASAD GUHA*  
 Sub Assistant Engineer  
 Ashokenagar-Kalyangarh Municipality

*Prabodh Sarkar*  
 Chairman,  
 Ashokenagar-Kalyangarh Municipality

*Prabodh Sarkar*  
 Chairman  
 Ashokenagar-Kalyangarh Municipality



*(Handwritten Signature)*

Prabodh Sarkar  
Chairman  
Ashokenagar-Kalyangarh Municipality

NAME OF THE SLUM : 8/3 KALIBARI MORE PALLY  
SLUM NO. : 093  
WARD NO. : 14

**N**



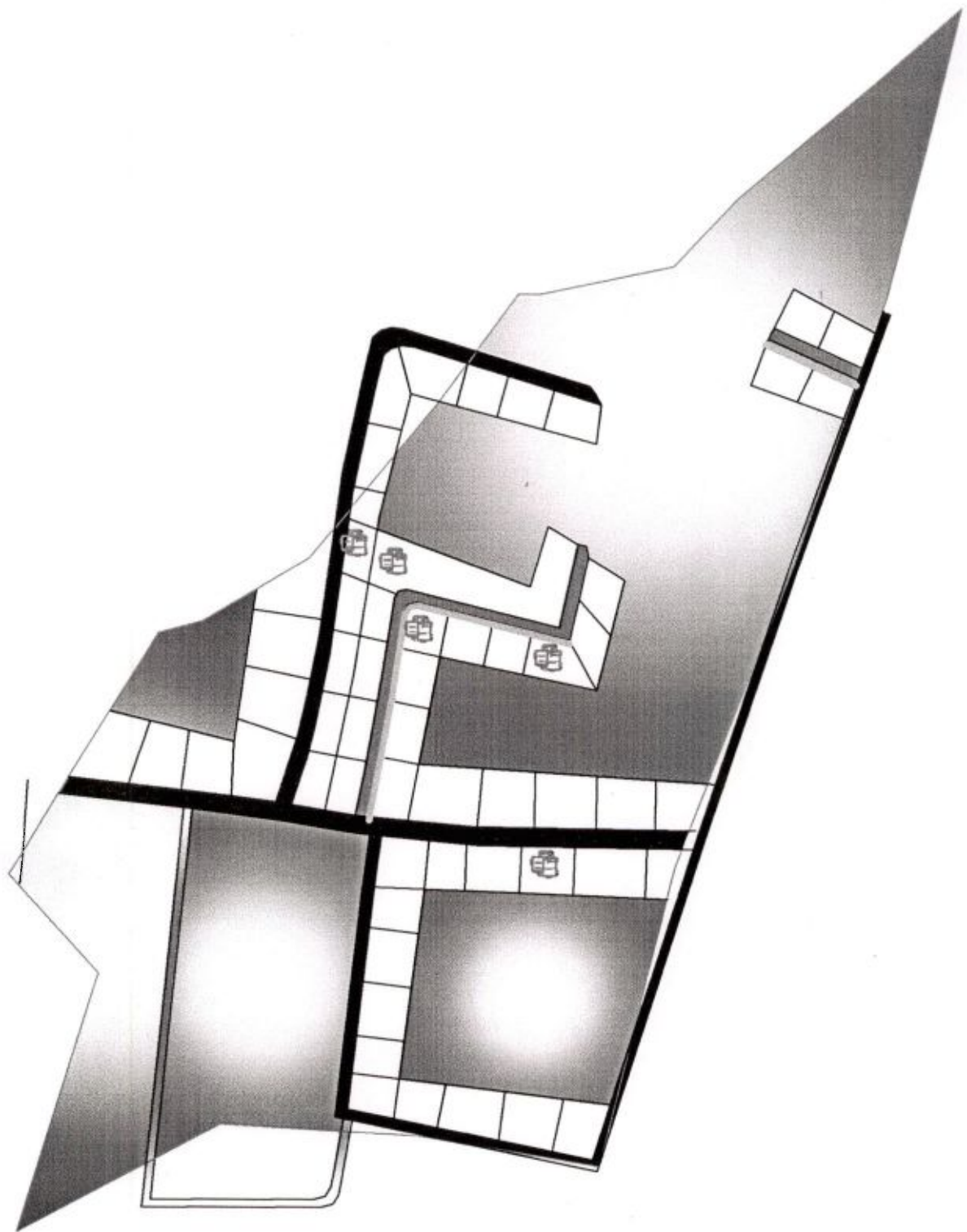
*(Handwritten Signature)*  
**SIBAPRASAD GUHA**  
Sub Assistant Engineer  
Ashokenagar-Kalyangarh Municipality

PROPOSED LAND USE			
AREA OF SLUM : 5000 Sqkm			
TOTAL NO OF HOUSEHOLD : 107			
CLIENT : ASHOKENAGAR-KALYANGARH MUNICIPALITY			
LEGEND			
ITEMS	EXISTING	PROPOSED	
	SYMBOL	SYMBOL	QTY
DWELLINGHOUSE(NOS)	PLOT		13
BLACK TOPPED ROAD (M.)			77
CONCRETE ROAD (M)			30
DRAINAGE(M.)			30
PIPELINE(M.)			145

*(Handwritten Signature)*

Prabodh Sarkar  
Chairman  
Ashokenagar-Kalyangarh Municipality





NAME OF THE SLUM :NLC  
 SLUM NO. : 094  
 WARD NO. : 15

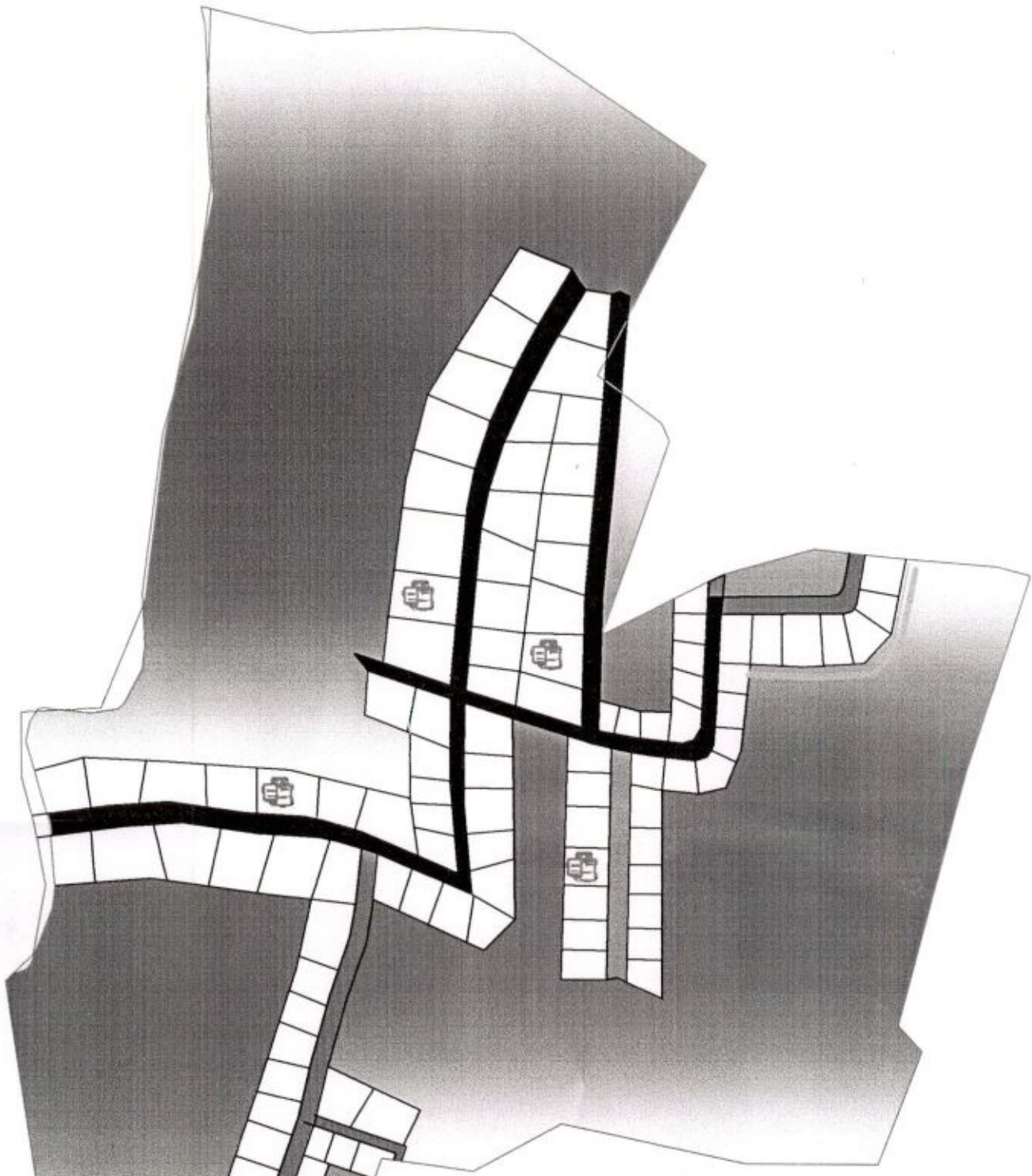


PROPOSED LAND USE			
AREA OF SLUM 66000 Sqm			
TOTAL NO OF HOUSEHOLD 127			
CLIENT : ASHOKENAGAR-KALYANGARH MUNICIPALITY			
LEGEND			
ITEMS	EXISTING	PROPOSED	
	SYMBOL	SYMBOL	QTY
DWELLINGHOUSE(NOS)	PLOT		5
BLACK TOPPED ROAD (M)			25
CONCRETE ROAD (M)			10
DRAINAGE(M)			10
PIPELINE(M)			45

Prabodh Sarkar  
 Chairman,  
 Ashokenagar-Kalyangarh Municipality

SIBAPRASAD GUHA  
 Sub Assistant Engineer  
 Ashokenagar-Kalyangarh Municipality

Prabodh Sarkar  
 Chairman  
 Ashokenagar-Kalyangarh Municipality



NAME OF THE SLUM : 8 NO SUKANTA PALLY  
 SLUM NO. : 095  
 WARD NO. : 15



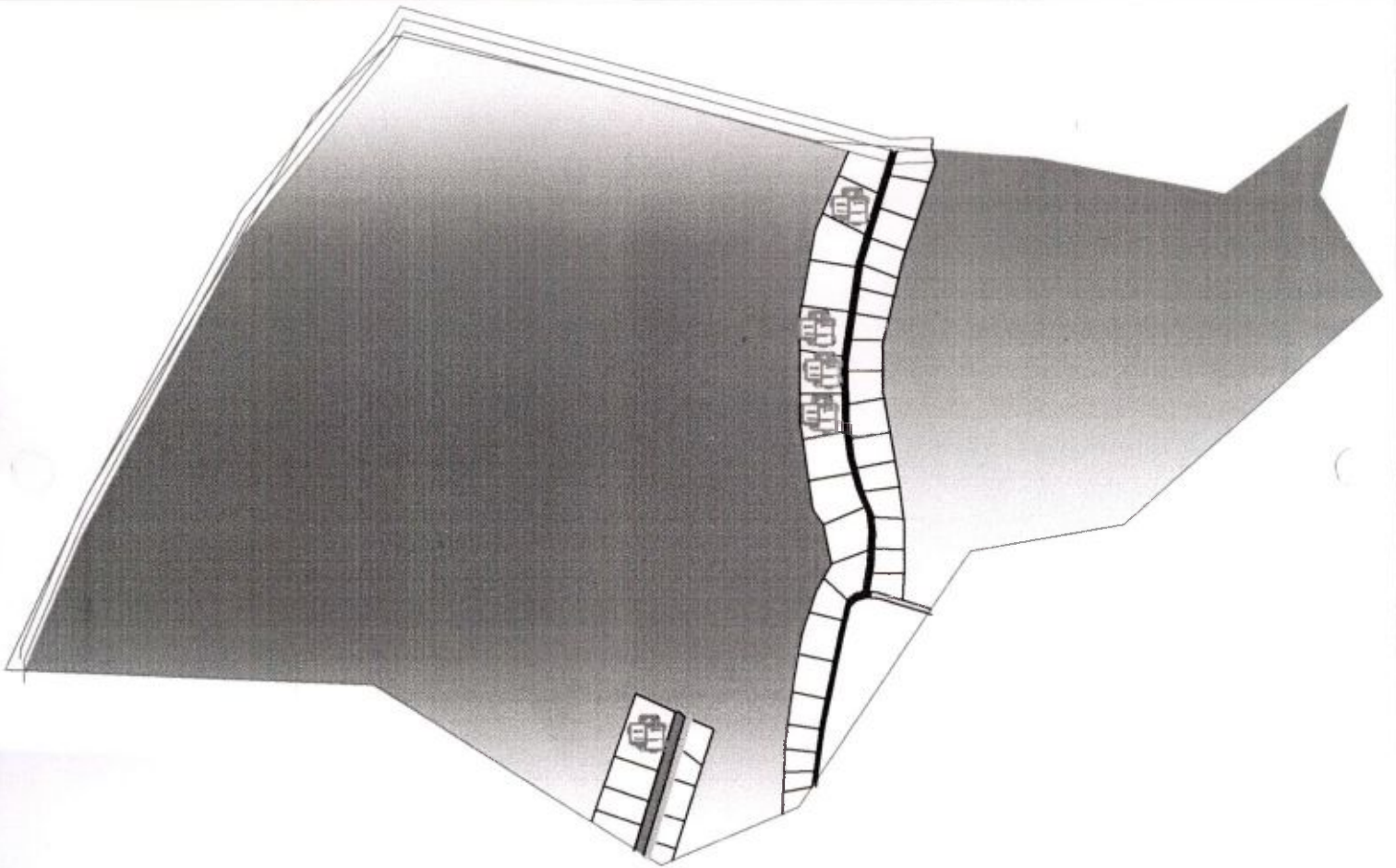
PROPOSED LAND USE			
AREA OF SLUM 100000 Sqkm			
TOTAL NO OF HOUSEHOLD 106			
CLIENT : ASHOKENAGAR-KALYANGARH MUNICIPALITY			
LEGEND			
ITEMS	EXISTING	PROPOSED	
	SYMBOL	SYMBOL	QTY
DWELLINGHOUSE(NOS)	PLOT		4
BLACK TOPPED ROAD (M)			25
CONCRETE ROAD (M)			15
DRAINAGE(M)			15
PIPELINE(M)			25

Prabodh Sarkar  
 Chairman  
 Ashokenagar-Kalyangarh Municipality

SIBABHASAD GUHA  
 Sub Assistant Engineer  
 Ashokenagar-Kalyangarh Municipality

Prabodh Sarkar  
 Chairman  
 Ashokenagar-Kalyangarh Municipality





NAME OF THE SLUM :BAIGACHI PURBA PARA  
 SLUM NO. : 096  
 WARD NO. : 15


PROPOSED LAND USE			
AREA OF SLUM 33000 Sq.m			
TOTAL NO OF HOUSEHOLD 165			
CLIENT :ASHOKENAGAR-KALYANGARH MUNICIPALITY			
LEGEND			
ITEMS	EXISTING	PROPOSED	
	SYMBOL	SYMBOL	QTY
DWELLINGHOUSE(NOS)	PLOT		5
BLACK TOPPED ROAD (M.)			25
CONCRETE ROAD (M)			12
DRAINAGE(M.)			12
PIPELINE(M.)			50

Prabodh Sarkar  
 Chairman  
 Ashokenagar-Kalyangarh Municipality

SIBAPRASAD GUHA  
 Sub Assistant Engineer  
 Ashokenagar-Kalyangarh Municipality

Prabodh Sarkar  
 Chairman  
 Ashokenagar-Kalyangarh Municipality





NAME OF THE SLUM BAIGACHI UTTAR PARA  
 SLUM NO. 097  
 WARD NO. 15

PROPOSED LAND USE			
AREA OF SLUM 30000 Sqm			
TOTAL NO OF HOUSEHOLDS 400			
CLUSTERS AS BODENAGAR-KALYANGARH MUNICIPALITY			
LEGEND			
ITEMS	EXISTING	PROPOSED	
	SYMBOL	SYMBOL	QTY
WELL/BOREWELL (SQM)	—	—	4
WATER TAPPED POINT	—	—	11
STREET LIGHT	—	—	10
DP	—	—	10
WATER TOWER	—	—	10
WELL/BOREWELL	—	—	10



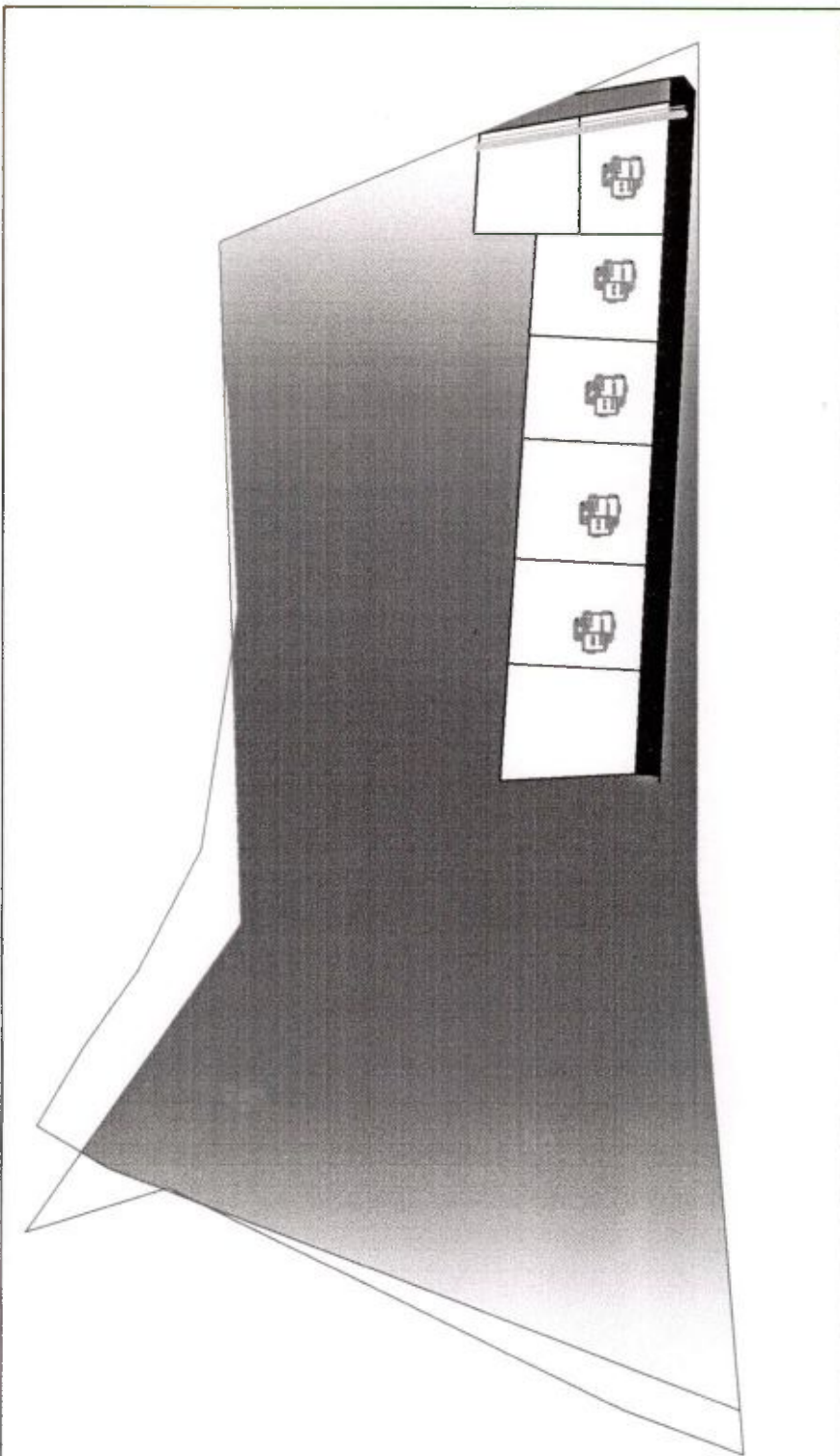
*(Handwritten signature)*

Prabodh Sarker  
 Chairman,  
 Ashokenagar-Kalyangarh Municipality

*(Handwritten signature)*  
**SIBAPRASAD GUHA**  
 Sub Assistant Engineer  
 Ashokenagar-Kalyangarh Municipality

*(Handwritten signature)*

Prabodh Sarker  
 Chairman,  
 Ashokenagar-Kalyangarh Municipality



NAME OF THE SLUM : ADARSHA PALLY EAST PART  
 SLUM NO. : 098  
 WARD NO. : 15

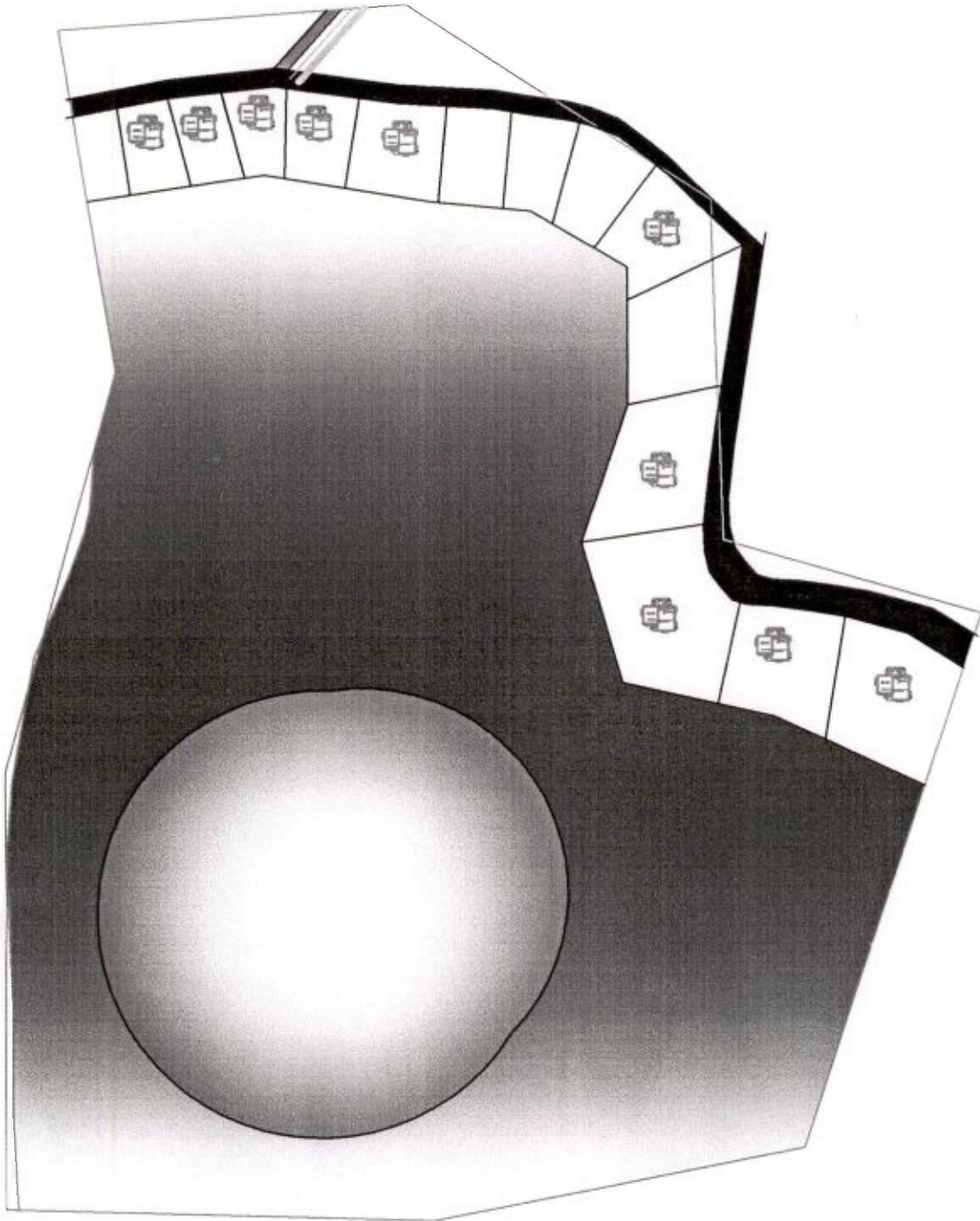


PROPOSED LAND USE			
AREA OF SLUM 6000 Sqkm			
TOTAL NO OF HOUSEHOLD :83			
CLIENT : ASHOKENAGAR-KALYANGARH MUNICIPALITY			
LEGEND			
ITEMS	EXISTING	PROPOSED	
	SYMBOL	SYMBOL	QTY
DWELLINGHOUSE(NOS)	PLOT		4
BLACK TOPPED ROAD (M)			25
CONCRETE ROAD (M)			15
DRAINAGE(M)			15
PIPELINE(M)			25

Prabodh Sarkar  
 Chairman,  
 Ashokenagar-Kalyangarh Municipality

Prasad Guha  
 Joint Engineer  
 Kalyangarh Municipality

Prabodh Sarkar  
 Ashokenagar-Kalyangarh Municipality



NAME OF THE SLUM :PADMAPUKUR PALLY  
 SLUM NO. : 100  
 WARD NO. : 16

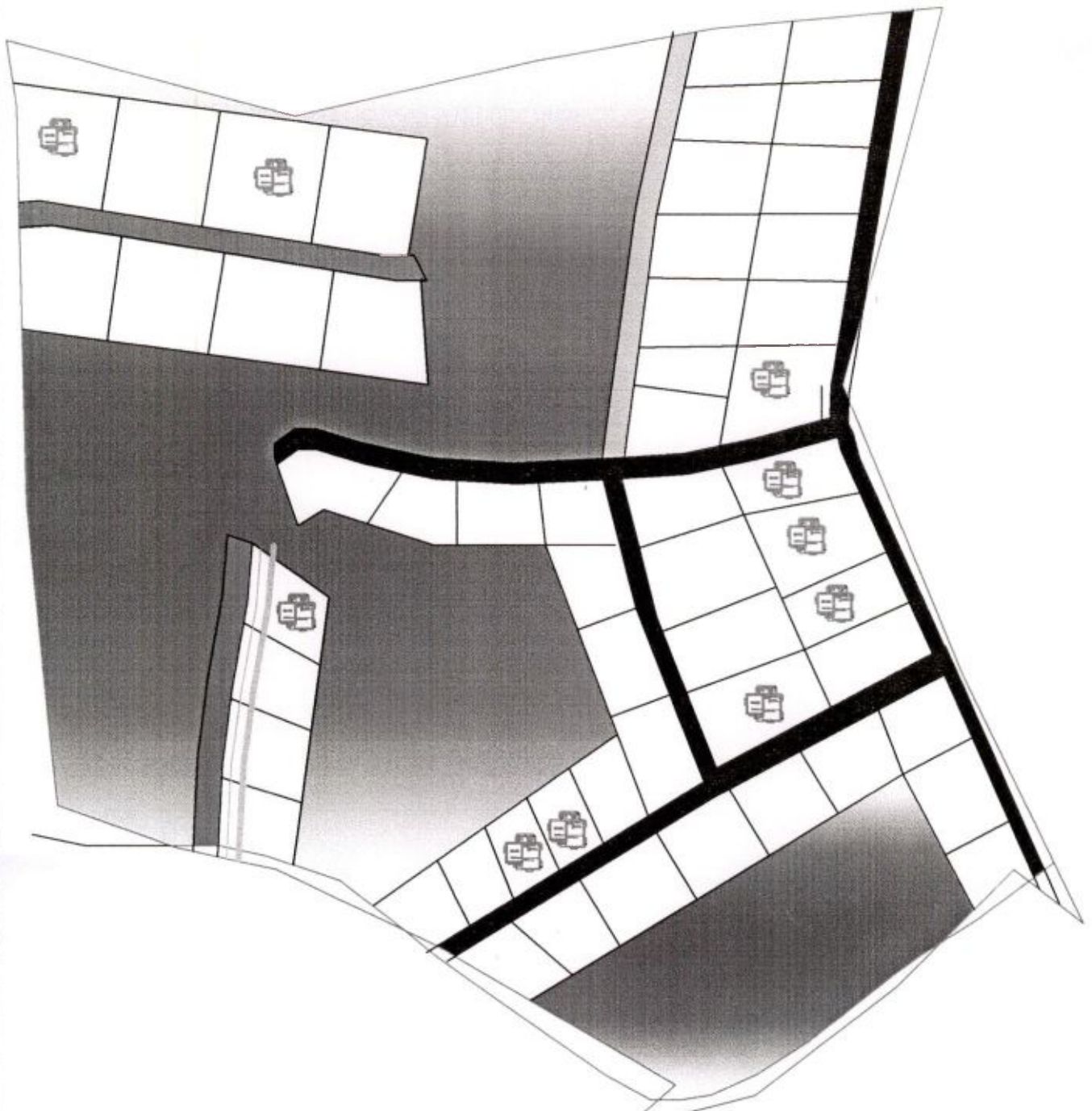


PROPOSED LAND USE			
AREA OF SLUM 66000 Sqkm			
TOTAL NO OF HOUSEHOLD 152			
CLIENT :ASHOKENAGAR-KALYANGARH MUNICIPALITY			
LEGEND			
ITEMS	EXISTING	PROPOSED	
	SYMBOL	SYMBOL	QTY
DWELLINGHOUSE(NOS)	PLOT		10
BLACK TOPPED ROAD (M)			55
CONCRETE ROAD (M)			25
DRAINAGE(M.)			25
PIPELINE(M.)			110

Prabodh Sarker  
 Chairman,  
 Ashokenagar-Kalyangarh Municipality

Prabodh Sarker  
 Chairman  
 Ashokenagar-Kalyangarh Municipality





NAME OF THE SLUM :SANT MANDIR PALLY  
 SLUM NO. : 101  
 WARD NO. : 16

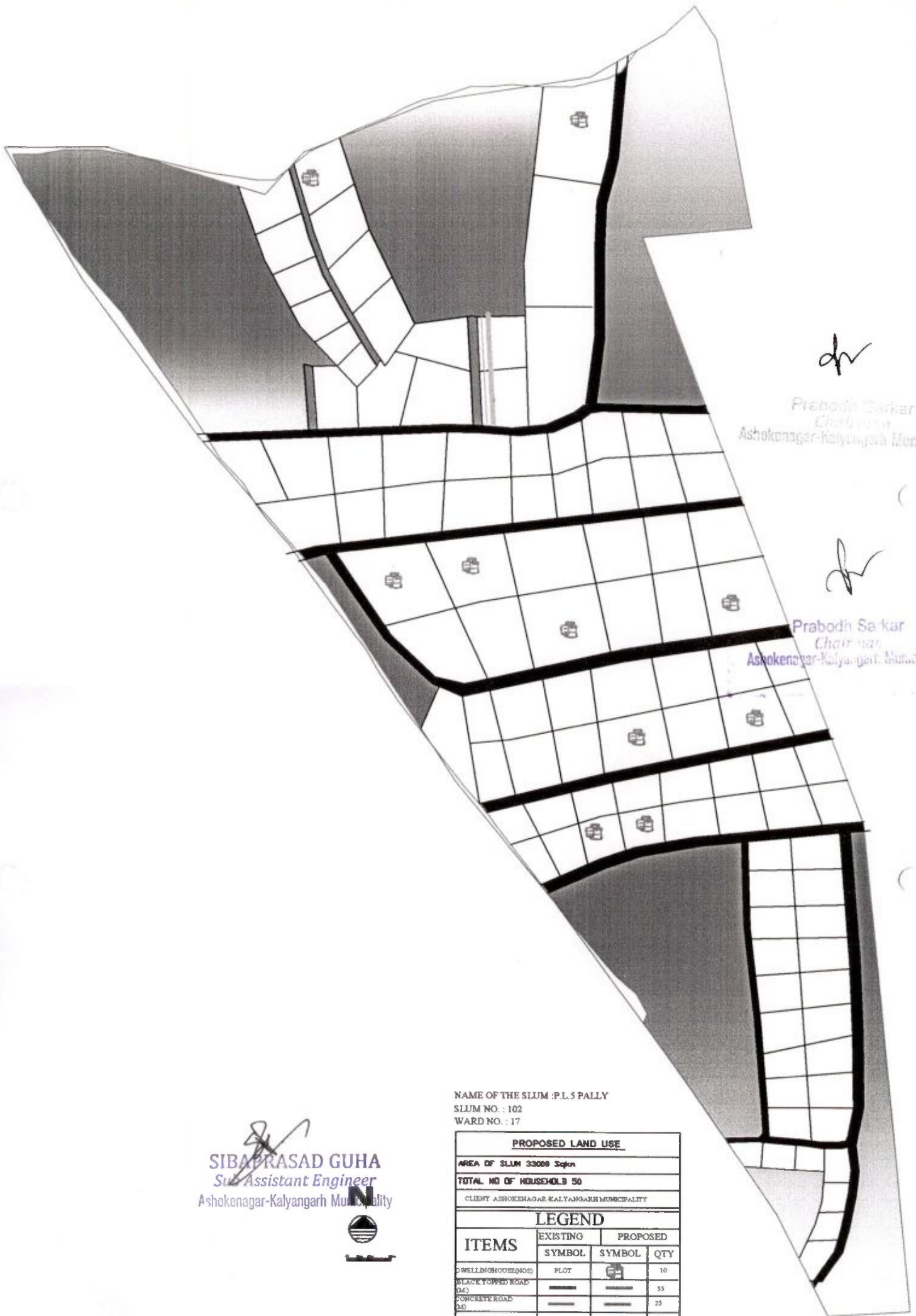


PROPOSED LAND USE			
AREA OF SLUM 66000 Sqkm			
TOTAL NO OF HOUSEHOLD 196			
CLIENT :ASHOKENAGAR-KALYANGARH MUNICIPALITY			
LEGEND			
ITEMS	EXISTING	PROPOSED	
	SYMBOL	SYMBOL	QTY
DWELLINGHOUSE(NOS)	PLOT		10
BLACK TOPPED ROAD (M)			55
CONCRETE ROAD (M)			25
DRAINAGE(M)			25
PIPELINE(M)			110

*Pr*  
 Prabodh Sa kar  
 Chairman  
 Ashokenagar-Kalyangarh Municipality

*S*  
 SIBAPRAKASH GUHA  
 Sub Assistant Engineer  
 Ashokenagar-Kalyangarh Municipality

*Pr*  
 Prabodh Sa kar  
 Chairman  
 Ashokenagar-Kalyangarh Municipality



*dh*

Prabodh Sarker  
Chairman  
Ashokenagar-Kalyangarh Municipality

*Pr*

Prabodh Sarker  
Chairman  
Ashokenagar-Kalyangarh Municipality

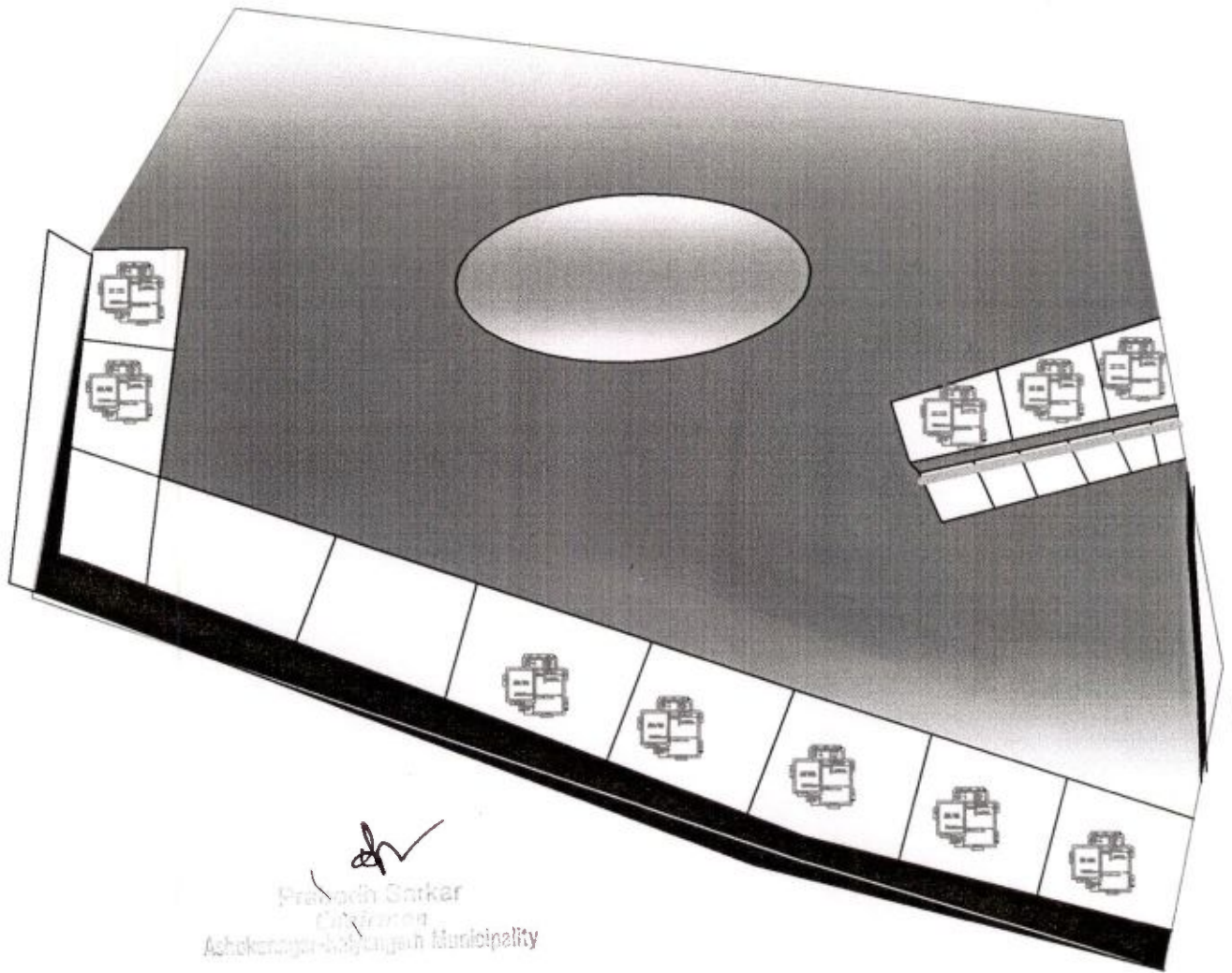
*S*  
**SIBAPRASAD GUHA**  
Sub Assistant Engineer  
Ashokenagar-Kalyangarh Municipality



NAME OF THE SLUM : P.L.S PALLY  
SLUM NO. : 102  
WARD NO. : 17

PROPOSED LAND USE			
AREA OF SLUM 33000 Sqm			
TOTAL NO OF HOUSEHOLD 50			
CLIENT ASHOKENAGAR-KALYANGARH MUNICIPALITY			
LEGEND			
ITEMS	EXISTING	PROPOSED	QTY
	SYMBOL	SYMBOL	
DWELLINGHOUSE(NOS)	PLOT		10
BLACK TOPPED ROAD (M)			55
CONCRETE ROAD (M)			25
DRAINAGE(M)			35
PIPELINE(M)			110





Prabodh Sarker  
Chairman  
Ashokenagar-Kalyangarh Municipality

NAME OF THE SLUM : PARUIPARA (SHERPUR)  
SLUM NO. : 103  
WARD NO. : 18

Prabodh Sarker  
Chairman  
Ashokenagar-Kalyangarh Municipality

**PROPOSED LAND USE**

AREA OF SLUM 3000 Sqkm

TOTAL NO OF HOUSEHOLD 184

CLIENT : ASHOKENAGAR-KALYANGARH MUNICIPALITY

**LEGEND**

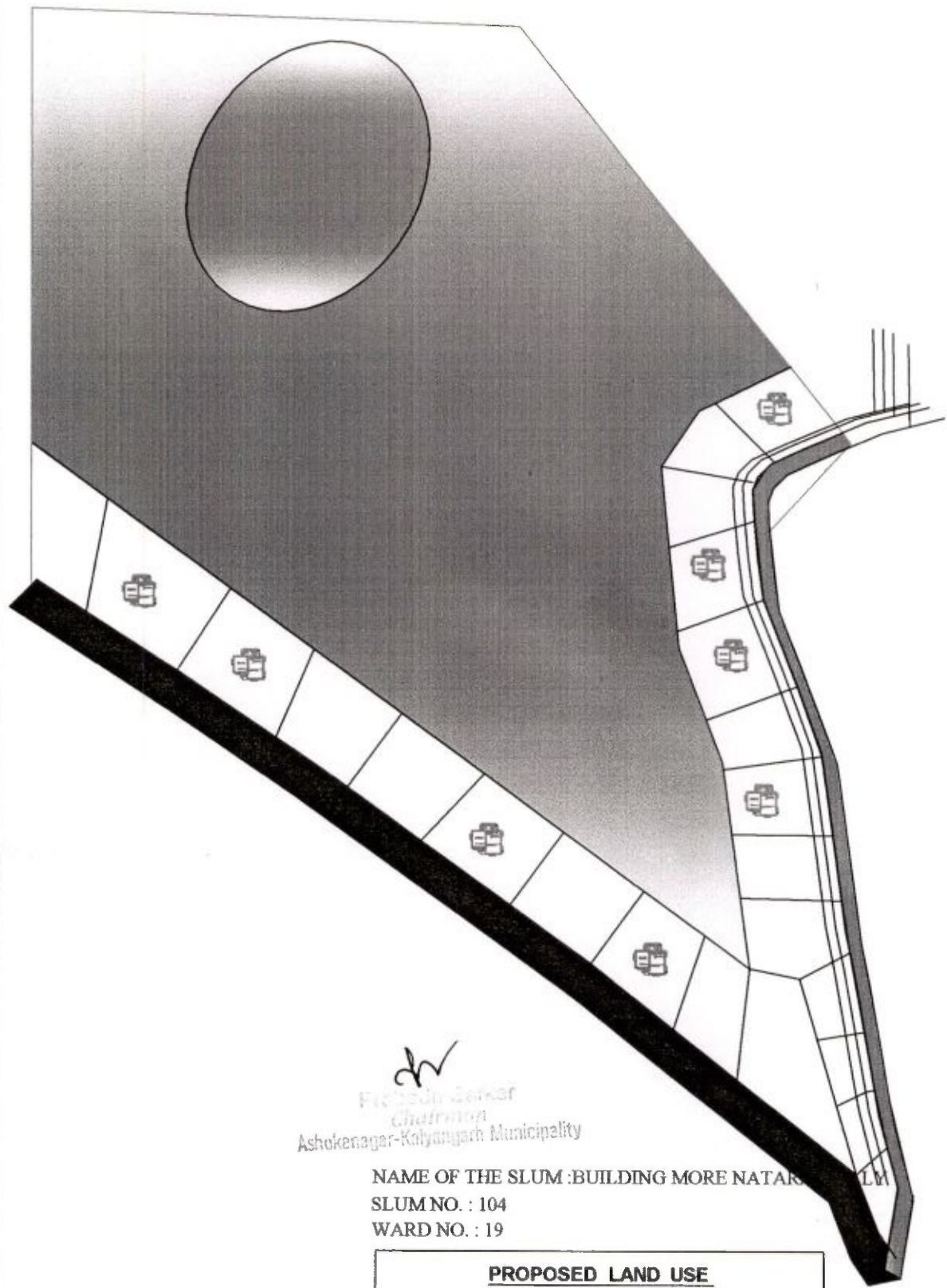
ITEMS	EXISTING	PROPOSED	
	SYMBOL	SYMBOL	QTY
DWELLINGHOUSE(NOS)	PLOT		13
BLACK TOPPED ROAD (M.)			77
CONCRETE ROAD (M)			33
DRAINAGE(M.)			33
PIPELINE(M.)			150

**N**



SIBAPRASAD GUHA  
Job Assistant Engineer  
Ashokenagar-Kalyangarh Municipality





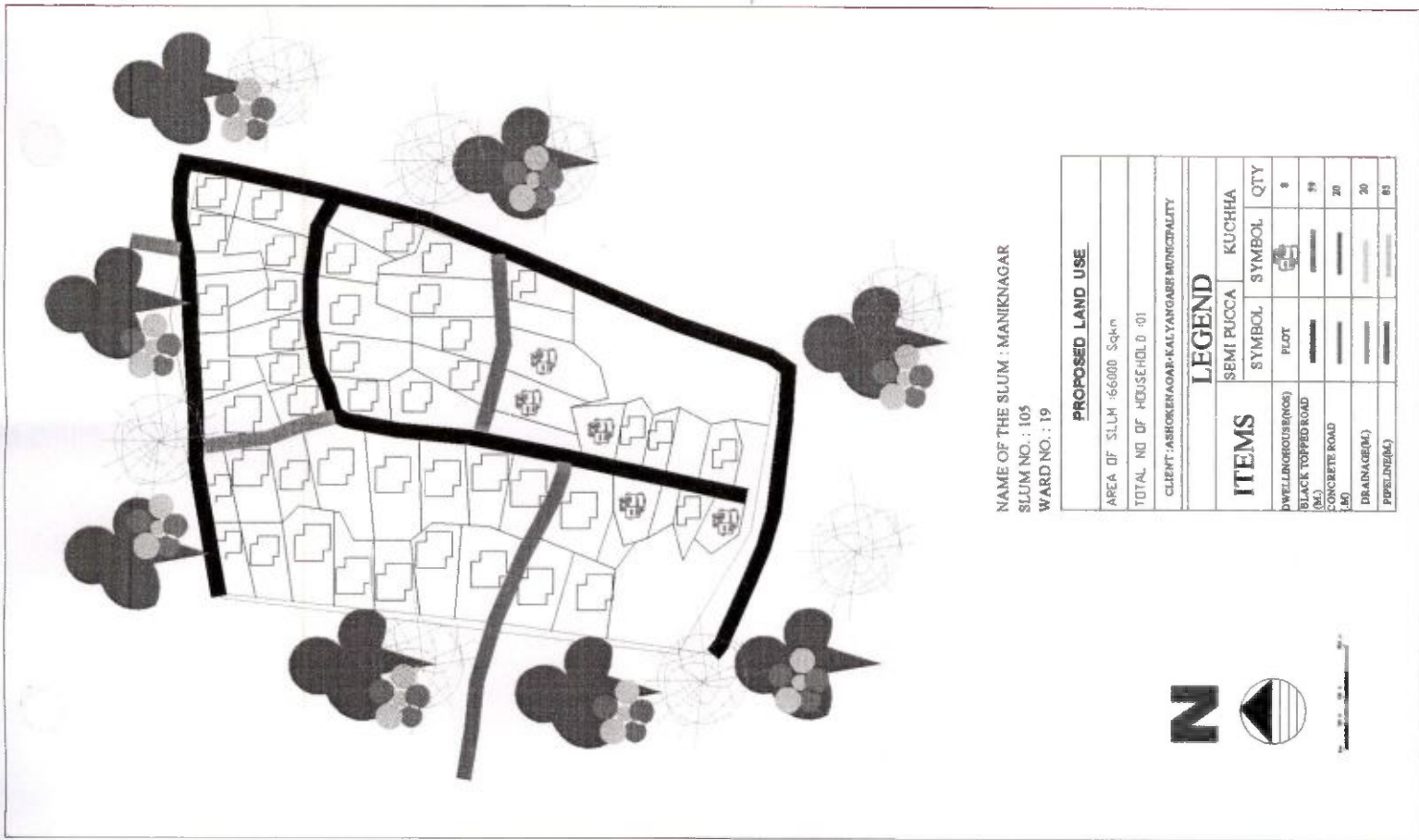
*Prabodh Sarkar*  
 Chairman  
 Ashokenagar-Kalyangarh Municipality

NAME OF THE SLUM : BUILDING MORE NATAR SLUM  
 SLUM NO. : 104  
 WARD NO. : 19

PROPOSED LAND USE			
AREA OF SLUM 17000 Sqkm			
TOTAL NO OF HOUSEHOLD 21			
CLIENT : ASHOKENAGAR-KALYANGARH MUNICIPALITY			
LEGEND			
ITEMS	EXISTING	PROPOSED	
	SYMBOL	SYMBOL	QTY
DWELLINGHOUSE(NOS)	PLOT		8
BLACK TOPPED ROAD (M.)			50
CONCRETE ROAD (M)			20
DRAINAGE(M.)			20
PIPELINE(M.)			80


**N**  
**SIBAPRASAD GUHA**  
 Sub Assistant Engineer

*Prabodh Sarkar*  
 Chairman  
 Ashokenagar-Kalyangarh Municipality



NAME OF THE SLUM : MANIKNAGAR  
 SLUM NO. : 105  
 WARD NO. : 19

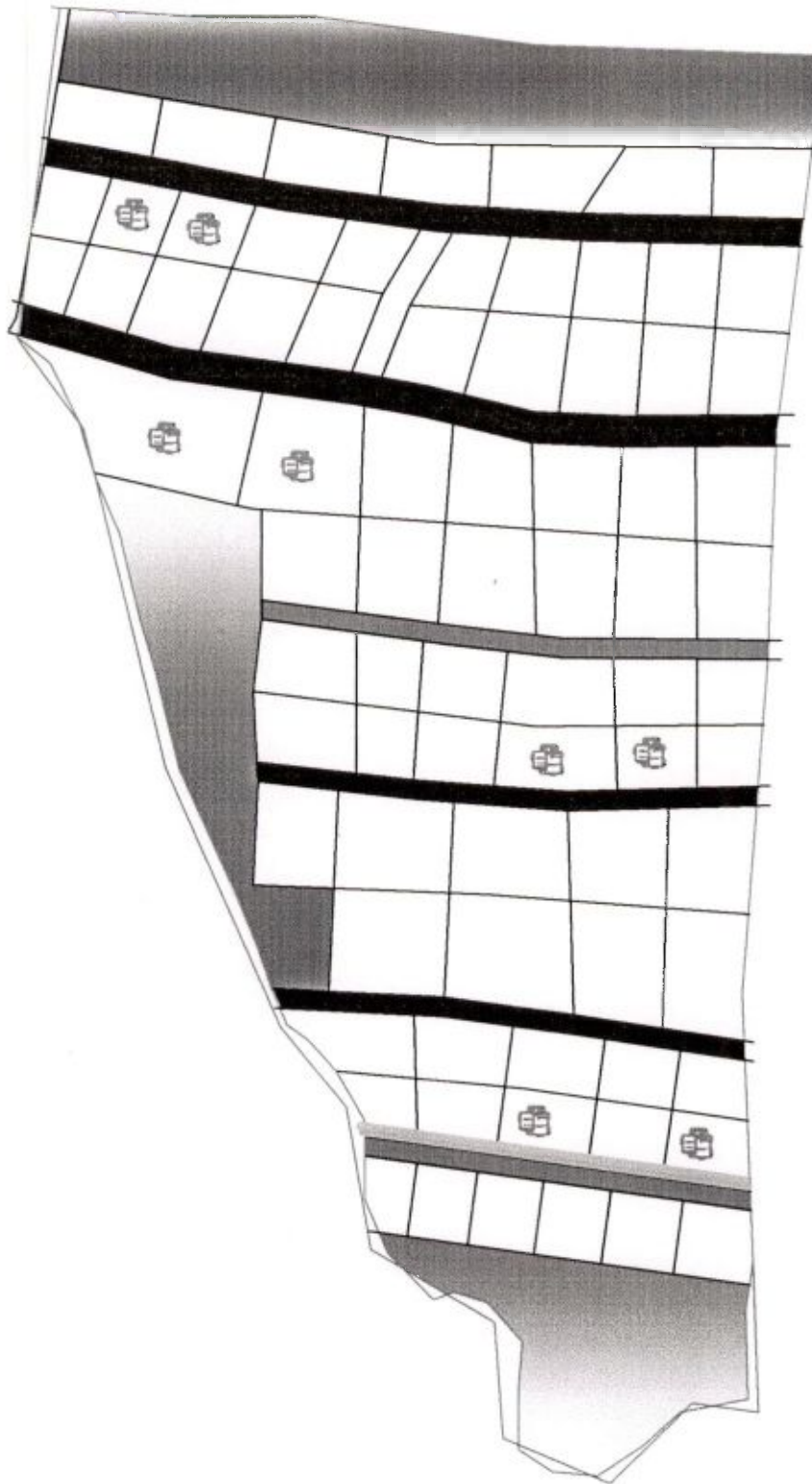
PROPOSED LAND USE			
AREA OF SLLM	66000 Sqm		
TOTAL NO OF HOUSEHOLD	401		
CLIENT: ASHOKENAGAR-KALYANGARH MUNICIPALITY			
LEGEND			
ITEMS	SEMI PUCCA		KUCHHA
	SYMBOL	SYMBOL	QTY
DWELLINGHOUSES	FLAT		8
BLACK TOPPED ROAD			89
CONCRETE ROAD			20
DRAINAGE(M)			20
PIPELINE(M)			81



**SIBAPRASAD GUHA**  
 Sub Assistant Engineer  
 Ashokenagar-Kalyangarh Municipality


**Prabodh Sarker**  
 Chairman,  
 Ashokenagar-Kalyangarh Municipality










**Prabodh Sarker**  
 Chairman,  
 Ashokenagar-Kalyangarh Municipality





NAME OF THE SLUM :PURBA DAS PALLY  
 SLUM NO. : 106  
 WARD NO. : 20

**SIBAPRASAD GUPTA**  
 Sub Assistant Engineer  
 Ashokenagar-Kalyangarh Municipality

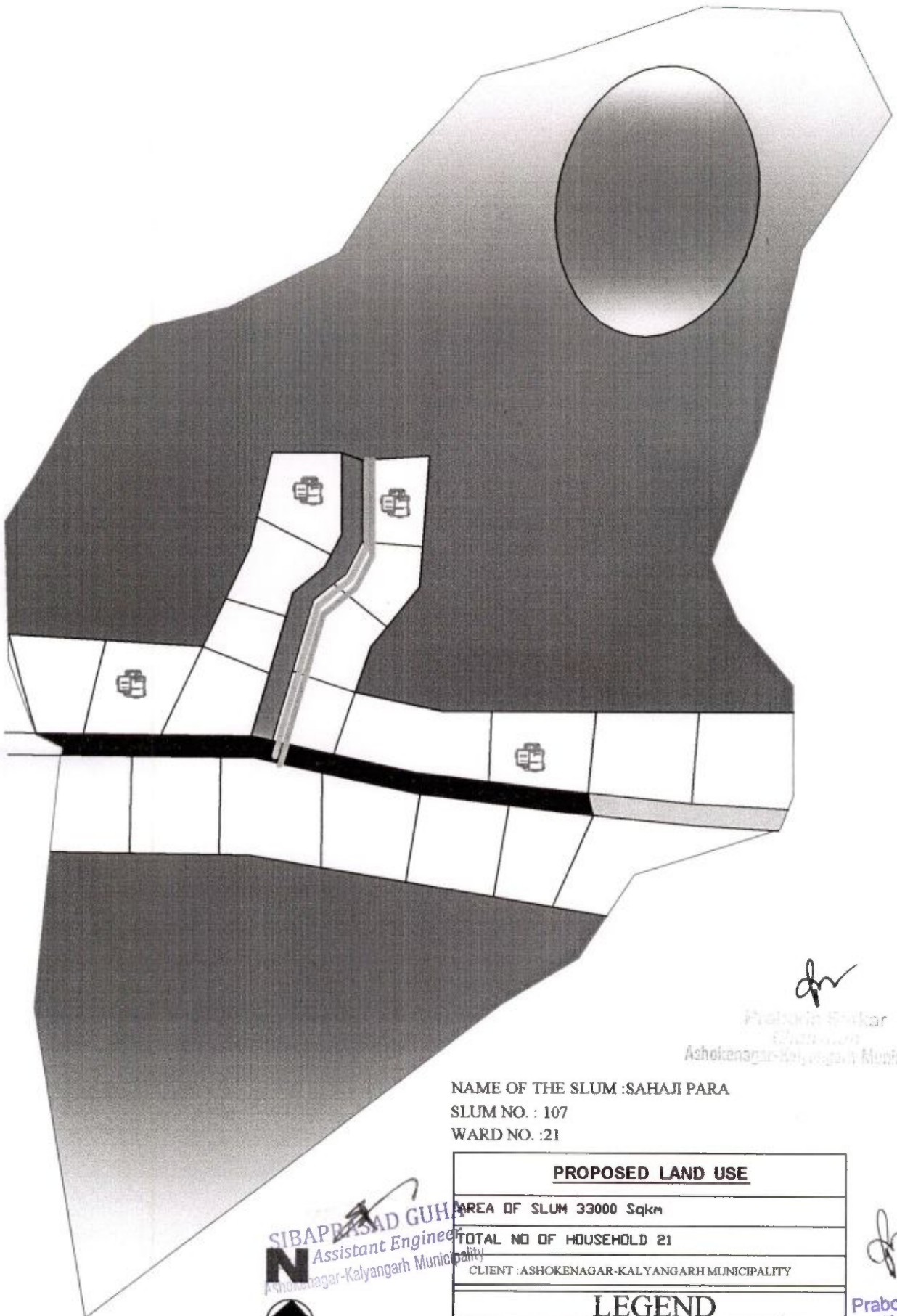


PROPOSED LAND USE			
AREA OF SLUM 17000 Sqm			
TOTAL NO OF HOUSEHOLD 21			
ASHOKENAGAR-KALYANGARH MUNICIPALITY			
LEGEND			
ITEMS	EXISTING	PROPOSED	
	SYMBOL	SYMBOL	QTY
DWELLINGHOUSE(NOS)	PLOT		20
BLACK TOPPED ROAD (M.)			125
CONCRETE ROAD (M)			50
DRAINAGE(M)			50
PIPELINE(M)			215

  
 Prabodh Sarkar  
 Chairman  
 Ashokenagar-Kalyangarh Municipality

  
 Prabodh Sarkar  
 Chairman  
 Ashokenagar-Kalyangarh Municipality





*Pr*

Prabodh Sarkar  
Chairman  
Ashokenagar-Kalyangarh Municipality

NAME OF THE SLUM : SAHAJI PARA  
SLUM NO. : 107  
WARD NO. : 21

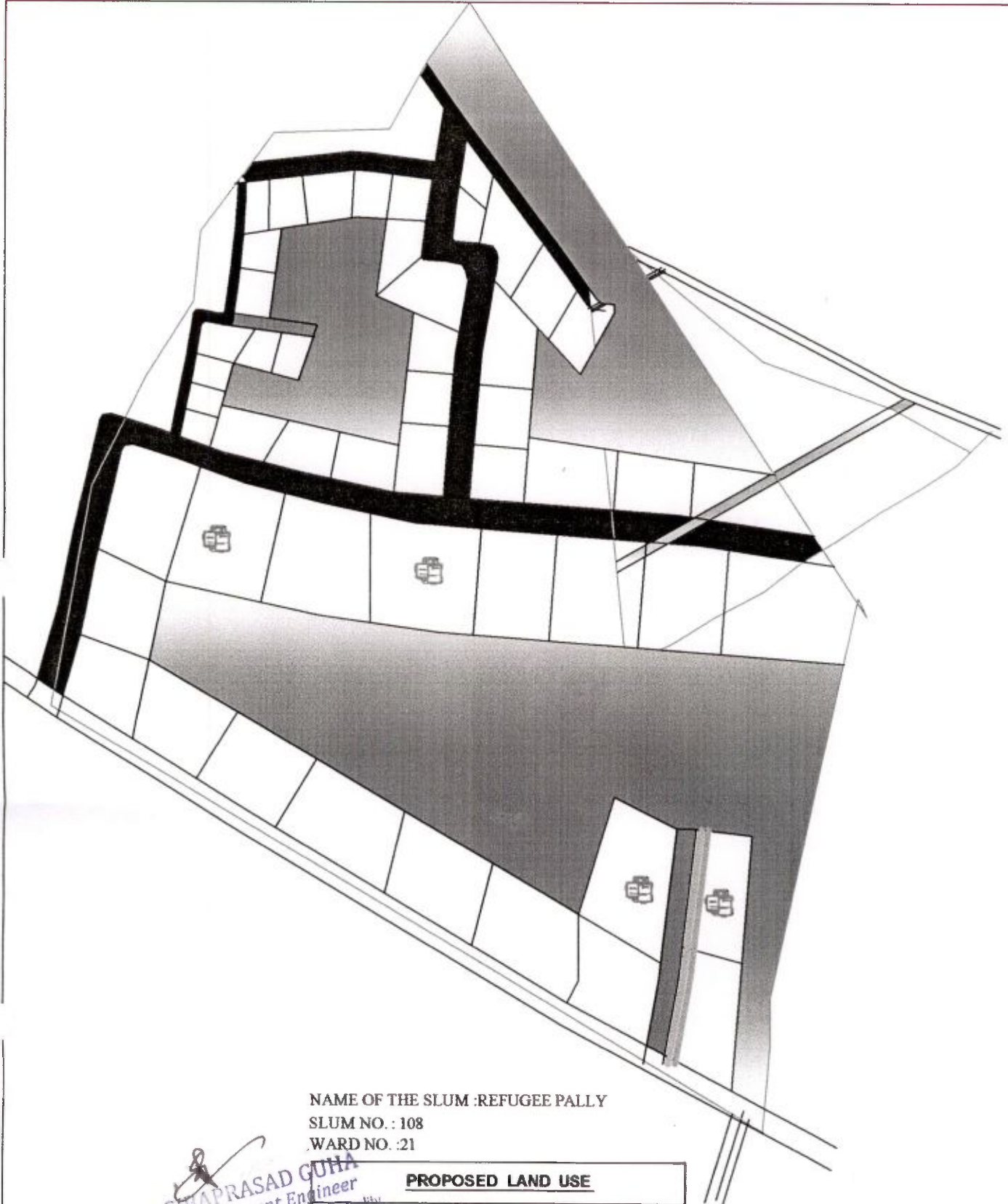
SIBAPRASAD GUHA  
Assistant Engineer  
Ashokenagar-Kalyangarh Municipality



PROPOSED LAND USE			
AREA OF SLUM 33000 Sqkm			
TOTAL NO OF HOUSEHOLD 21			
CLIENT : ASHOKENAGAR-KALYANGARH MUNICIPALITY			
LEGEND			
ITEMS	EXISTING	PROPOSED	
	SYMBOL	SYMBOL	QTY
DWELLINGHOUSE(NOS)	PLOT		4
BLACK TOPPED ROAD (M.)			25
CONCRETE ROAD (M)			15
DRAINAGE(M.)			15
PIPER(LINEM)			

*Pr*

Prabodh Sarkar  
Chairman  
Ashokenagar-Kalyangarh Municipality



NAME OF THE SLUM : REFUGEE PALLY  
 SLUM NO. : 108  
 WARD NO. : 21

**SIBAPRASAD GUHA**  
 Sub Assistant Engineer  
 Ashokenagar-Kalyangarh Municipality

**N**

**PROPOSED LAND USE**

AREA OF SLUM 133000 Sqm			
TOTAL NO OF HOUSEHOLD 176			
CLIENT : ASHOKENAGAR-KALYANGARH MUNICIPALITY			
LEGEND			
ITEMS	EXISTING	PROPOSED	
	SYMBOL	SYMBOL	QTY
DWELLINGHOUSE(NOS)	PLOT		4
BLACK TOPPED ROAD (Sq.M.)			25
CONCRETE ROAD (Sq.M.)			15
DRAINAGE(M.)			15
PIPELINE(M.)			35

Prabodh Sarkar  
 Chairman  
 Ashokenagar-Kalyangarh Municipality

Prabodh Sarkar  
 Ashokenagar-Kalyangarh Municipality



NAME OF THE SLUM :PASCHIM PALLY  
 SLUM NO. : 109  
 WARD NO. :21

PROPOSED LAND USE	
AREA OF SLUM	67000 Sqm
TOTAL NO OF HOUSEHOLD	168
CLIENT	ASHOKENAGAR-KALYANGARH MUNICIPALITY

ITEMS	EXISTING	PROPOSED	
	SYMBOL	SYMBOL	QTY
DWELLINGHOUSE(NOS)	PLOT		4
BLACK TOPPED ROAD (M.)			25
CONCRETE ROAD (M)			15
DRAINAGE(M.)			15
PIPELINE(M.)			35

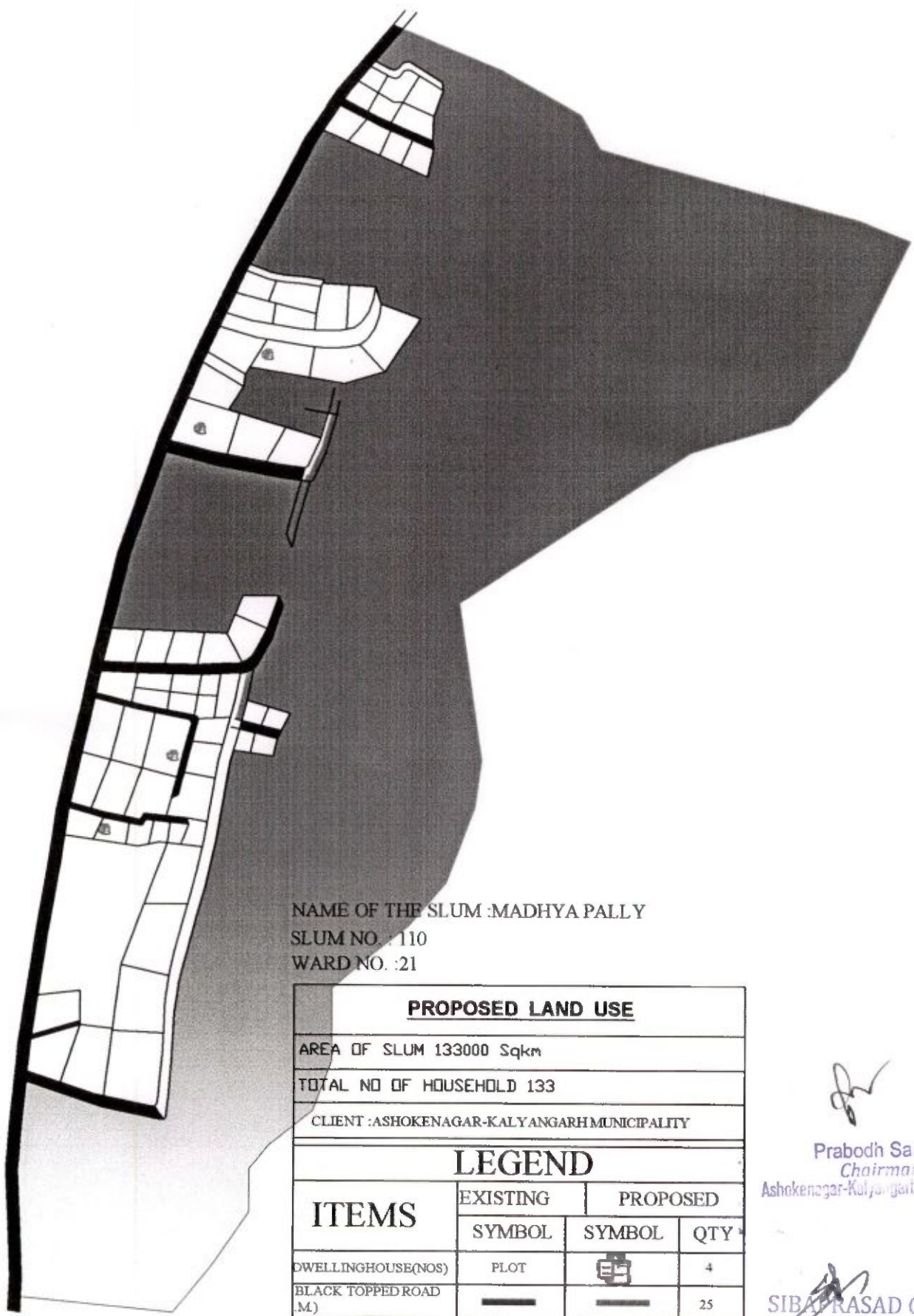


*SIBAPRASAD GUHA*  
 Sub Assistant Engineer  
 Ashokenagar-Kalyangarh Municipality

*Prabodh Sarkar*  
 Chairman,  
 Ashokenagar-Kalyangarh Municipality

*Prabodh Sarkar*  
 Chairman  
 Ashokenagar-Kalyangarh Municipality





NAME OF THE SLUM :MADHYA PALLY  
 SLUM NO. : 110  
 WARD NO. :21

**PROPOSED LAND USE**

AREA OF SLUM 133000 Sqkm
TOTAL NO OF HOUSEHOLD 133
CLIENT :ASHOKENAGAR-KALYANGARH MUNICIPALITY

**LEGEND**

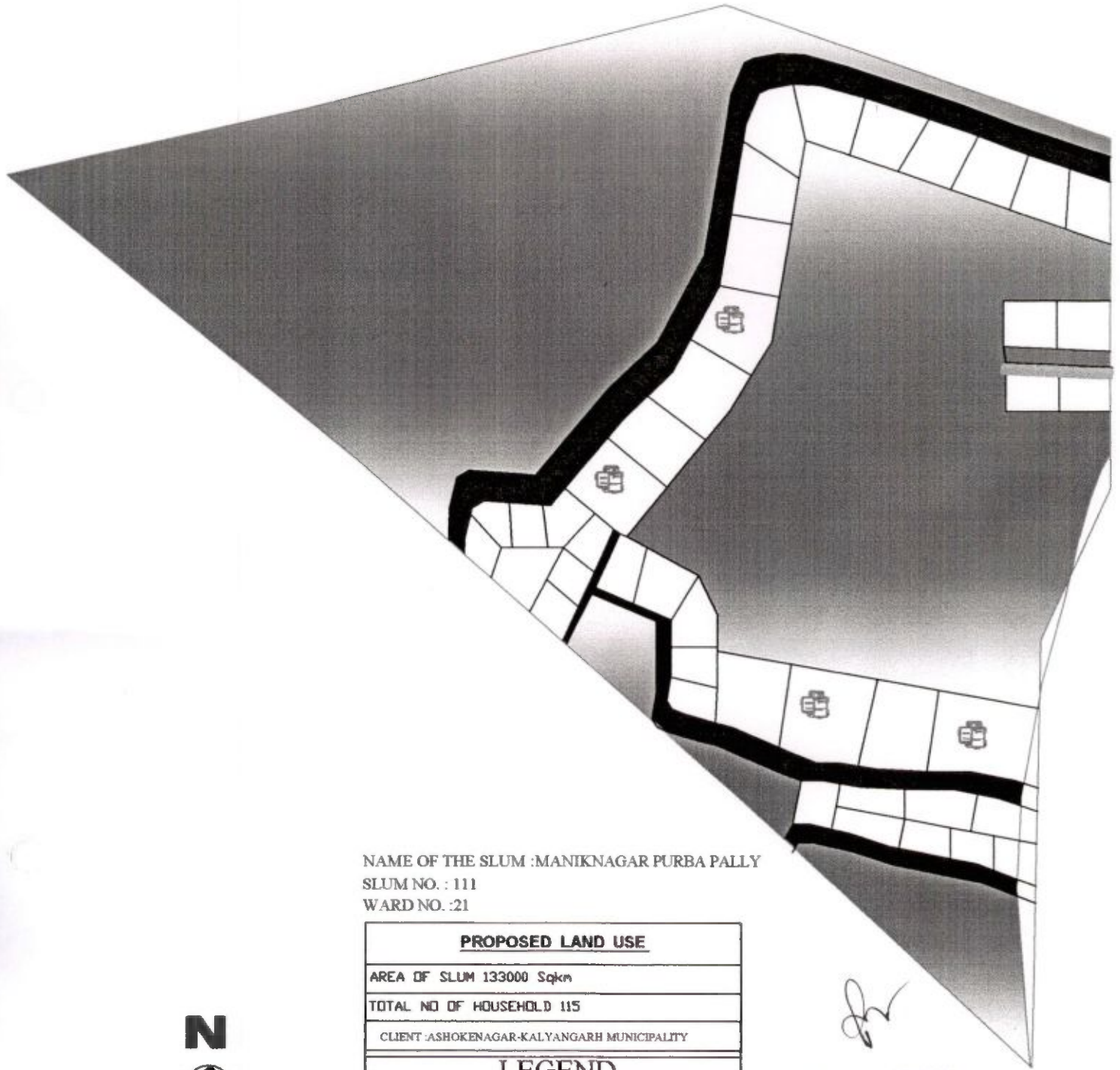
ITEMS	EXISTING	PROPOSED	
	SYMBOL	SYMBOL	QTY
DWELLINGHOUSE(NOS)	PLOT		4
BLACK TOPPED ROAD (M)			25
CONCRETE ROAD (M)			15
DRAINAGE(M)			15
PIPELINE(M)			35

NO 1

Prabodh Sarker  
 Chairman,  
 Ashokenagar-Kalyangarh Municipality

SIBAPRASAD GUHA  
 Sub Assistant Engineer  
 Ashokenagar-Kalyangarh Municipality

Prabodh Sarker  
 Chairman,  
 Ashokenagar-Kalyangarh Municipality



NAME OF THE SLUM : MANIKNAGAR PURBA PALLY  
 SLUM NO. : 111  
 WARD NO. : 21



PROPOSED LAND USE			
AREA OF SLUM 133000 Sqm			
TOTAL NO OF HOUSEHOLD 115			
CLIENT : ASHOKENAGAR-KALYANGARH MUNICIPALITY			
LEGEND			
ITEMS	EXISTING	PROPOSED	
	SYMBOL	SYMBOL	QTY
DWELLINGHOUSE(NOS)	PLOT		4
BLACK TOPPED ROAD (M)			25
CONCRETE ROAD (M)			
DRAINAGE(M)			
PIPELINE(M)			

*Pr*  
 Prabodh Sarker  
 Chairman  
 Ashokenagar-Kalyangarh Municipality

*S*  
 SIBAPRASAD GUHA  
 Sub Assistant Engineer  
 Ashokenagar-Kalyangarh Municipality

*Pr*  
 Prabodh Sarker  
 Chairman  
 Ashokenagar-Kalyangarh Municipality



NAME OF THE SLUM :PASCHIM PALLY  
 SLUM NO. : 112  
 WARD NO. :21

<b>PROPOSED LAND USE</b>			
AREA OF SLUM 66000 Sqkm			
TOTAL NO OF HOUSEHOLD 168			
CLIENT :ASHOKENAGAR-KALYANGARH MUNICIPALITY			
<b>LEGEND</b>			
ITEMS	EXISTING	PROPOSED	
	SYMBOL	SYMBOL	QTY
DWELLINGHOUSE(NOS)	PLOT		4
BLACK TOPPED ROAD (M.)			25
CONCRETE ROAD (M)			15
DRAINAGE(M)			15
PIPELINE(M)			35

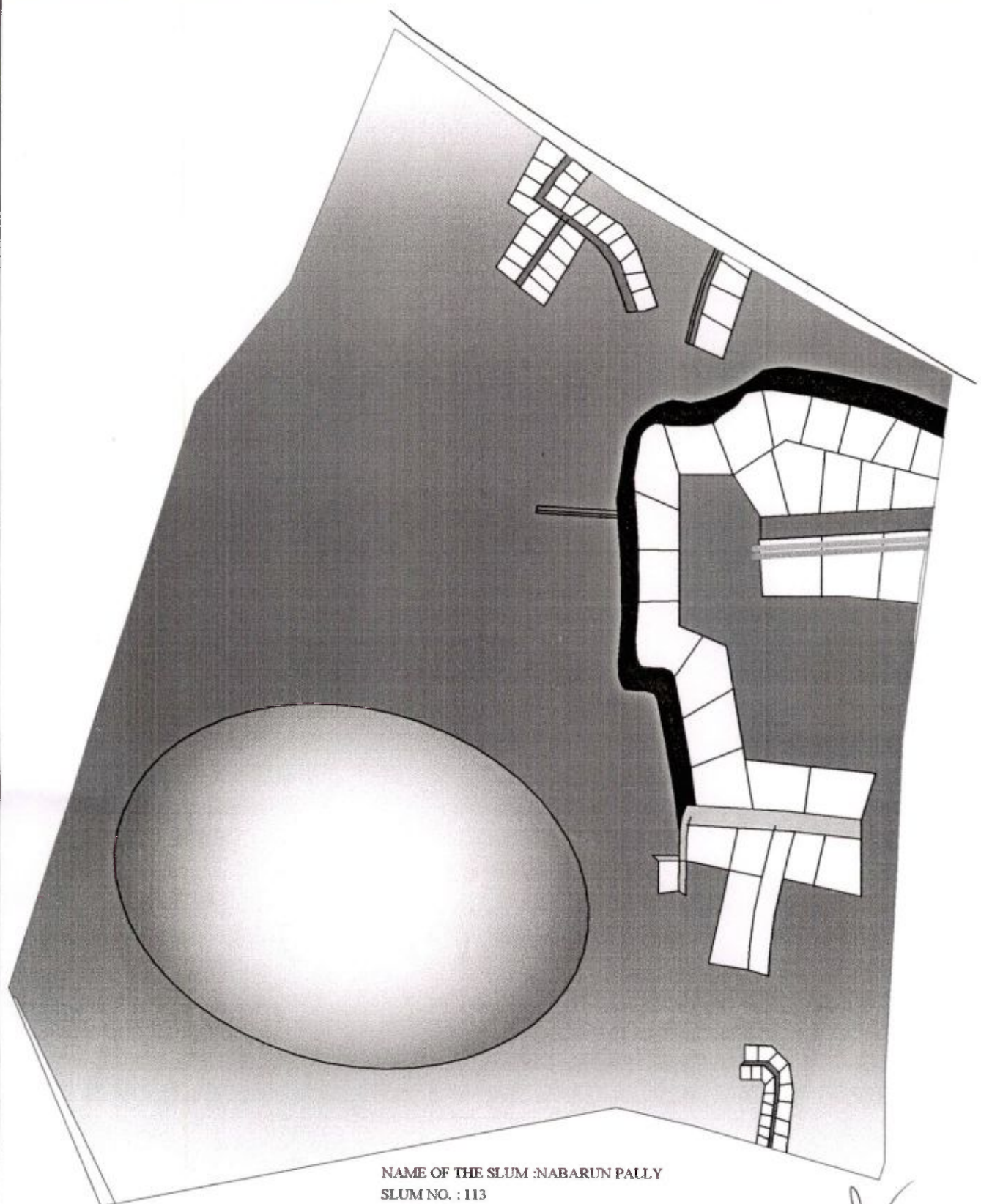
Prabodh Sarkar  
 Chairman,  
 Ashokenagar-Kalyangarh Municipality

ANUPRASAD GUHA  
 Assistant Engineer  
 Ashokenagar-Kalyangarh Municipality



Prabodh Sarkar  
 Chairman,  
 Ashokenagar-Kalyangarh Municipality





NAME OF THE SLUM :NABARUN PALLY  
 SLUM NO. : 113  
 WARD NO. :21

*Pr*

PROPOSED LAND USE			
AREA OF SLUM 50000 Sqm			
TOTAL NO OF HOUSEHOLD 116			
CLIENT :ASHOKENAGAR-KALYANARH MUNICIPALITY			
LEGEND			
ITEMS	EXISTING	PROPOSED	
	SYMBOL	SYMBOL	QTY
DWELLINGHOUSE(NOS)	PLOT		4
BLACK TOPPED ROAD (M)			25
CONCRETE ROAD (M)			15
DRAINAGE(M)			15
PIPELINE(M)			35

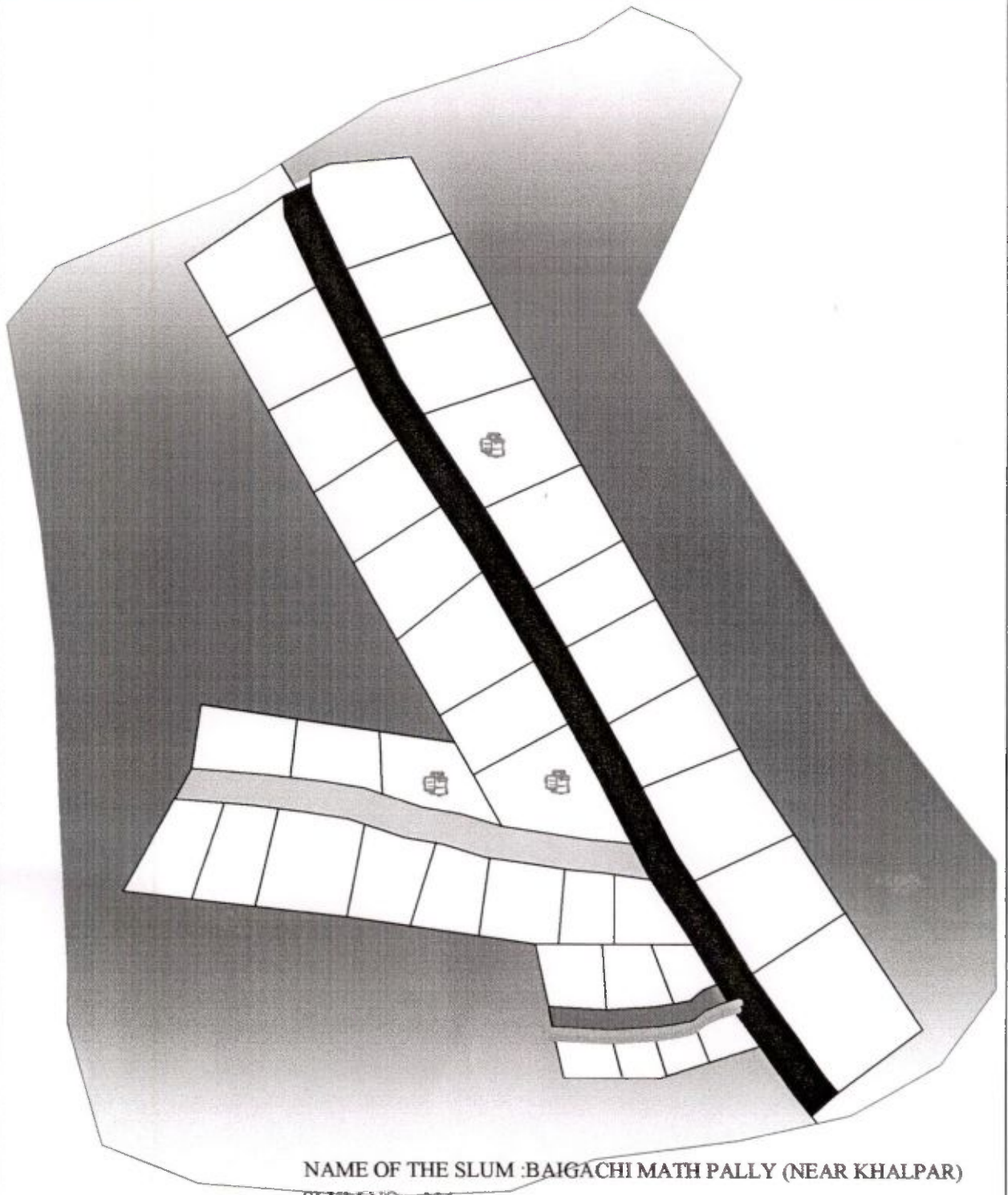


Prabodh Sarker  
 Chairman,  
 Ashokenagar-Kalyanarh Municipality

*Pr*

Prabodh Sarker  
 Chairman

Ashokenagar-Kalyanarh Municipality



NAME OF THE SLUM :BAIGACHI MATH PALLY (NEAR KHALPAR)  
 SLUM NO. : 114  
 WARD NO. :22

**N**



PROPOSED LAND USE			
AREA OF SLUM 16000 Sqkm			
TOTAL NO OF HOUSEHOLD 25			
CLIENT :ASHOKENAGAR-KALYANGARH MUNICIPALITY			
LEGEND			
ITEMS	EXISTING	PROPOSED	
	SYMBOL	SYMBOL	QTY
DWELLINGHOUSE(NOS)	PLOT		3
BLACK TOPPED ROAD (Sq.M)			18
CONCRETE ROAD (Sq.M)			10
DRAINAGE(M)			10
PIPE(DIEM)			25

*[Signature]*

Prabodh Sa kar  
 Chairman  
 Ashokenagar-Kalyangarh Municipality

*[Signature]*  
 SIBAPRASAD GUHA  
 Sub Assistant Engineer  
 Ashokenagar-Kalyangarh Municipality

*[Signature]*

Prabodh Sa kar

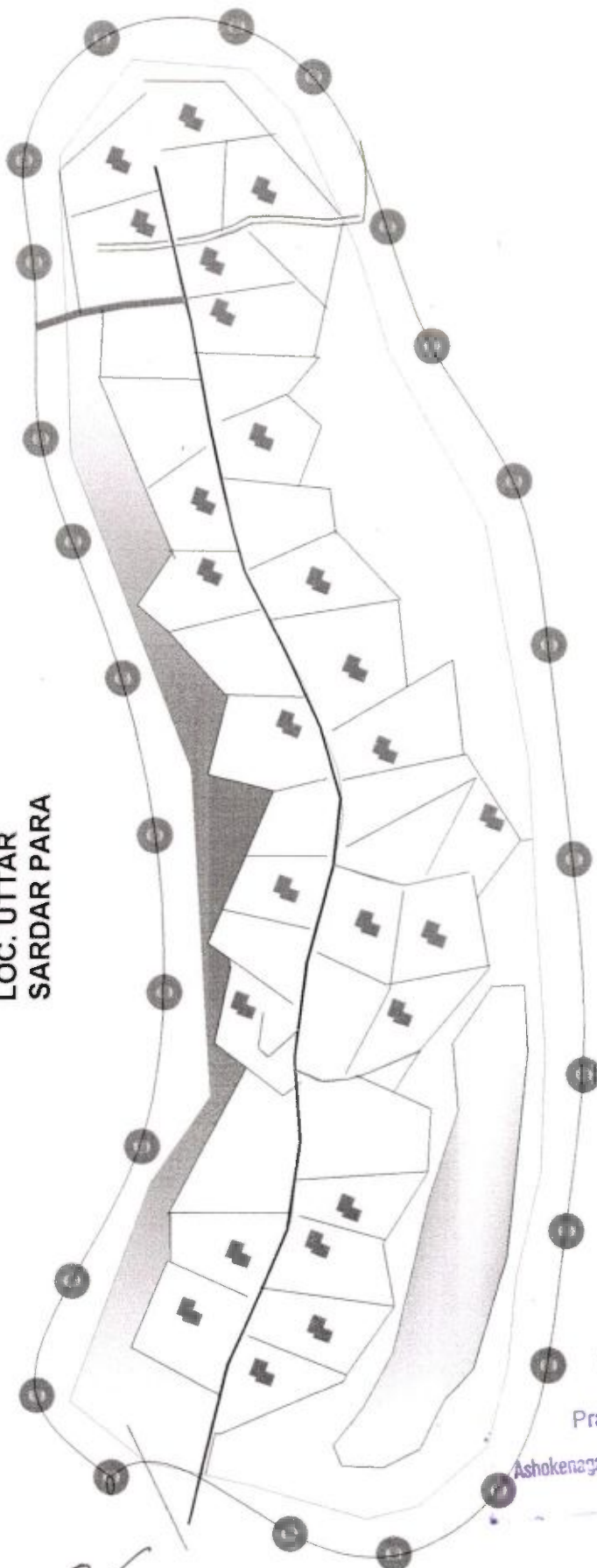
Ashokenagar-Kalyangarh Municipality



# ASHOKNAGAR-KALYANGARH MUNICIPALITY

Slum no.	115	SL No.	Slum Area	0.0305SQM
Name	UTTAR SARDAR PARA			
Total number of Dwelling unit:	40	Population	202	
Word No.	22			

**SLUM NO 115  
WORD NO 22  
LOC. UTTAR  
SARDAR PARA**



**SIBAPRASAD GUHA**  
Sub Assistant Engineer  
Ashokenagar-Kalyangarh Municipality

**Prabodh Sarkar**  
Chairman  
Ashokenagar-Kalyangarh Municipality

**Prabodh Sarkar**  
Chairman  
Ashokenagar-Kalyangarh Municipality

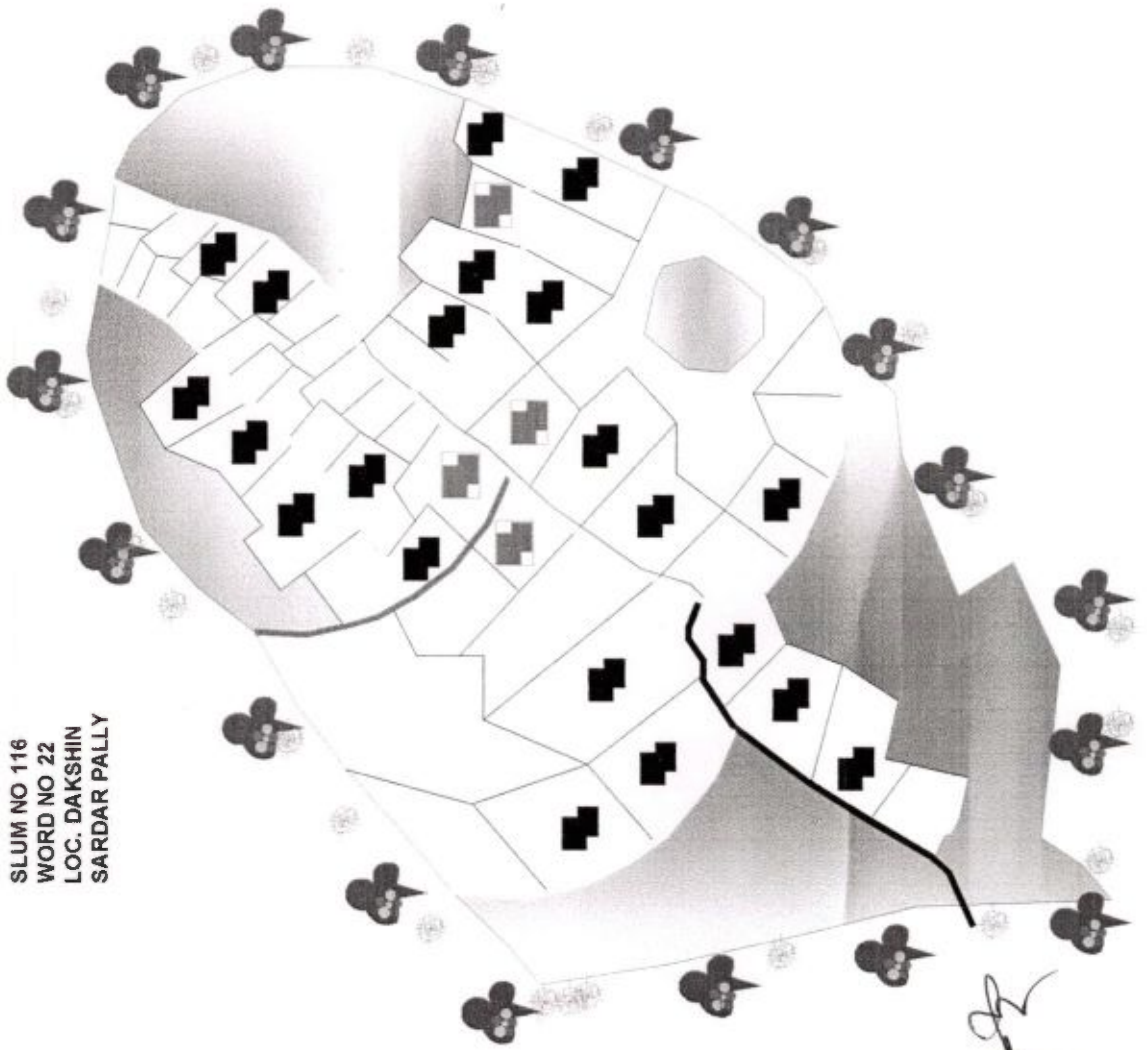
Components	Quality	
	Existing	Proposed
Houses	40	3
Drain	180	10
CC Road	125	10
B T Road	150	25
PIPELINE		33



**OKNAGAR-KALYANGARH  
MUNICIPALITY**

Slum No. 116 Sl. No. 04665206  
 Name DAKSHIN SARDAR PALLY  
 Total number of Dwelling unit 60 Population 240  
 Word No. 22

**SLUM NO 116  
 WORD NO 22  
 LOC. DAKSHIN  
 SARDAR PALLY**

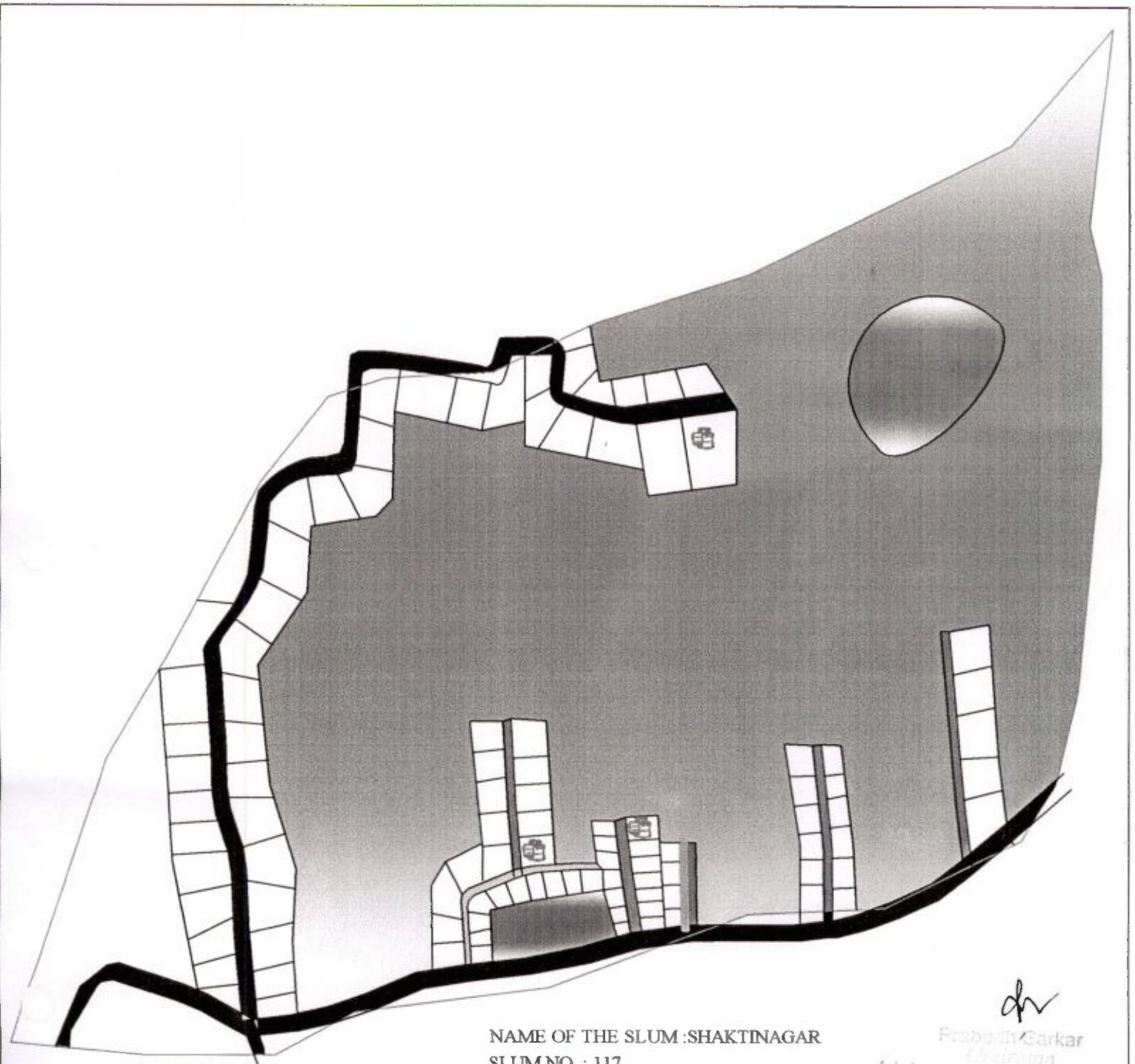


Components	Quality	
	Existing	Proposed
House	50	25
Drain	175	10
CC Road	230	10
B.T Road	145	25
Comm Center	100	10

*[Signature]*  
**SAD GUHA**  
 Int Engineer  
 Kalyangarh Municipality

*[Signature]*  
**Prabodh Sarkar**  
 Chairman  
 Ashokenagar-Kalyangarh Municipality

*[Signature]*  
**Prabodh Sarkar**  
 Chairman  
 Ashokenagar-Kalyangarh Municipality



NAME OF THE SLUM :SHAKTINAGAR  
 SLUM NO. : 117  
 WARD NO. :22

*Pr*  
 Prabhakar Garkar  
 Chairman  
 Ashokenagar-Kalyangarh Municipality

PROPOSED LAND USE	
AREA OF SLUM	100000 Sqkm
TOTAL NO OF HOUSEHOLD	39
CLIENT	ASHOKENAGAR-KALYANGARH MUNICIPALITY

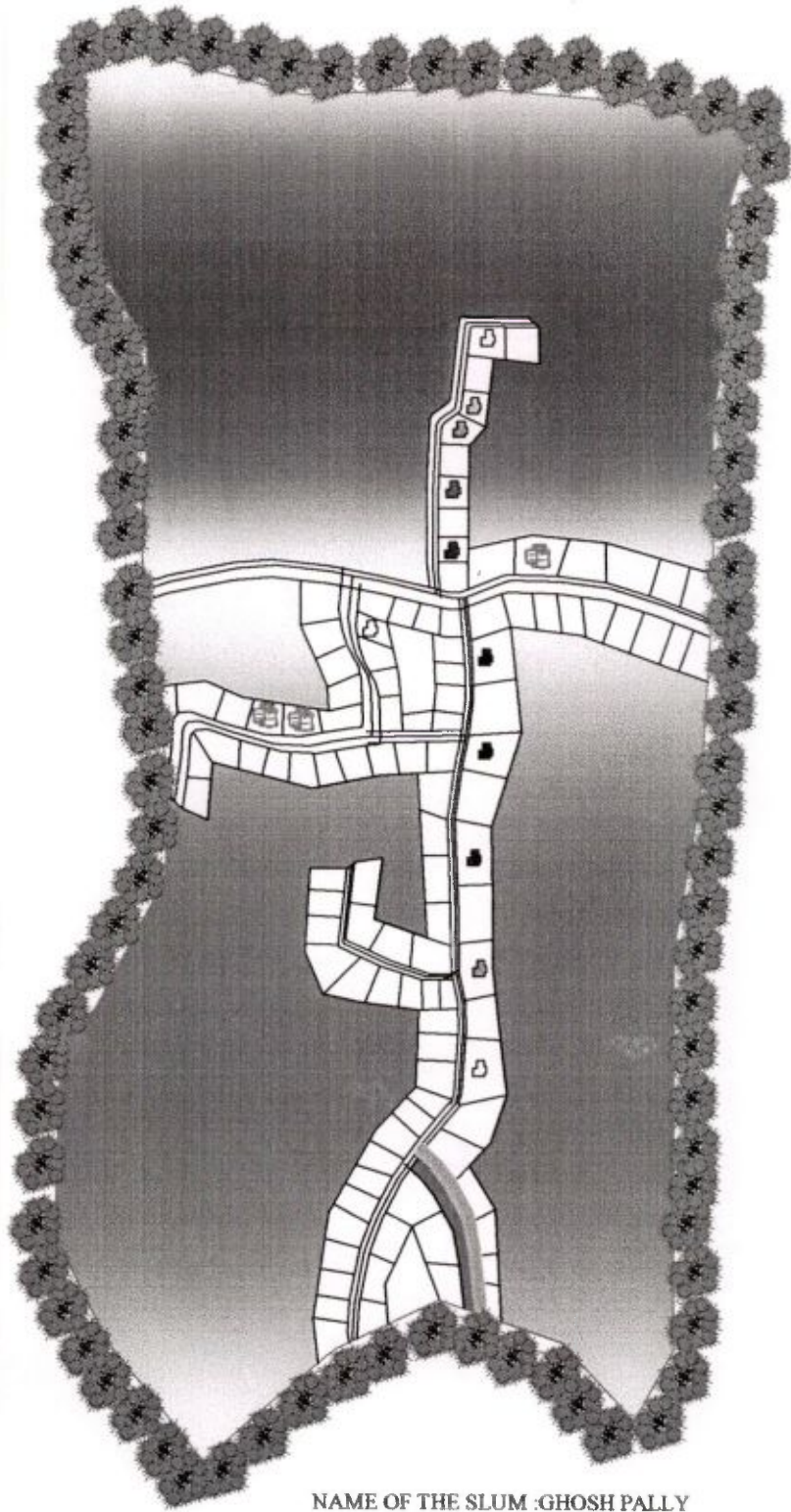
*Pr*  
 Prabodh Sarkar  
 Chairman  
 Ashokenagar-Kalyangarh Municipality



ITEMS	EXISTING	PROPOSED	
	SYMBOL	SYMBOL	QTY
DWELLINGHOUSE(NOS)	PLOT		3
BLACK TOPPED ROAD (M)			18
CONCRETE ROAD (M)			10
DRAINAGE(M)			10
PIPELINE(M)			35

*SG*  
 SIBAPRASAD GUHA  
 Sub Assistant Engineer  
 Ashokenagar-Kalyangarh Municipality





NAME OF THE SLUM :GHOSH PALLY  
 SLUM NO. : 118  
 WARD NO. :22



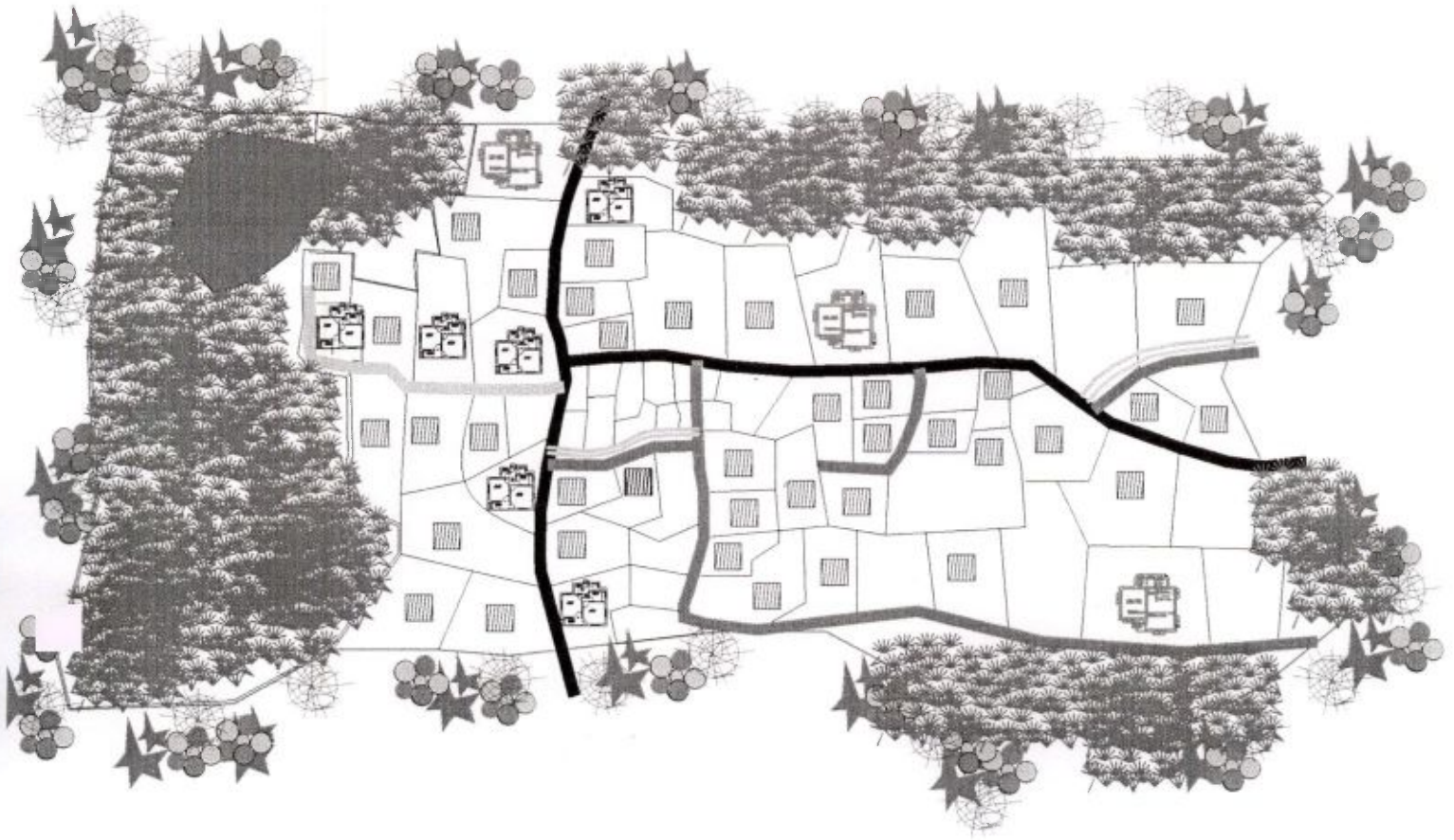
PROPOSED LAND USE			
AREA OF SLUM 17000 Sqm			
TOTAL NO OF HOUSEHOLD 21			
CLIENT :ASHOKENAGAR-KALYANGARH MUNICIPALITY			
LEGEND			
ITEMS	EXISTING	PROPOSED	
	SYMBOL	SYMBOL	QTY
DWELLINGHOUSE(NOS)	PLOT		3
BLACK TOPPED ROAD (M)			18
CONCRETE ROAD (M)			10
DRAINAGE(M)			10
PIPELINE(M)			35

Prabodh Sarkar  
 Chairman,  
 Ashokenagar-Kalyangarh Municipality

SIBAPRASAD GUHA  
 Sub Assistant Engineer  
 Ashokenagar-Kalyangarh Municipality

Prabodh Sarkar





NAME OF THE SLUM : PARUIPALLY  
 SLUM NO. : 119  
 WARD NO. : 22

**PROPOSED LAND USE**

AREA OF SLUM : 15000 Sqkm


TOTAL NO OF HOUSEHOLD : 23

CLIENT : ASHOKENAGAR-KALYANGARH MUNICIPALITY

**LEGEND**


ITEMS	EXISTING	PROPOSED	
	SYMBOL	SYMBOL	QTY
DWELLINGHOUSE(NOS)	PLOT		3
BLACK TOPPED ROAD (M.)			20
CONCRETE ROAD (M.)			10
DRAINAGE(M.)			10
PIPELINE(M.)			35

**N**



*Prabodh Sarkar*  
 20 Chairman  
 Ashokenagar-Kalyangarh Municipality

*Pr*



NAME OF THE SLUM : DHANKAL MATH PALLY  
 SLUM NO. : 120  
 WARD NO. : 22

PROPOSED LAND USE			
AREA OF SLUM 16000 Sqm			
TOTAL NO OF HOUSEHOLD 406			
CLIENT : ASHOKENAGAR-KALYANGARH MUNICIPALITY			
LEGEND			
ITEMS	EXISTING	PROPOSED	
	SYMBOL	SYMBOL	QTY
DWELLINGHOUSE(MOS)	PLOT		3
BLACK TOPPED ROAD (M.)			30
CONCRETE ROAD (M)			10
DRAINAGE(M)			10

**SIBAPRASAD GUHA**  
 Sub Assistant Engineer  
 Ashokenagar-Kalyangarh Municipality

*Pr*  
**Prabodh Sarkar**  
 Chairman  
 Ashokenagar-Kalyangarh Municipality

*dv*  
**Prabodh Sarkar**  
 Chairman  
 Ashokenagar-Kalyangarh Municipality





NAME OF THE SLUM :PASCHIM PALLY  
 SLUM NO. : 121  
 WARD NO. :22

PROPOSED LAND USE			
AREA OF SLUM 66000 Sqkm			
TOTAL NO OF HOUSEHOLD 71			
CLIENT :ASHOKENAGAR-KALYANGARH MUNICIPALITY			
LEGEND			
ITEMS	EXISTING	PROPOSED	
	SYMBOL	SYMBOL	QTY
DWELLINGHOUSE(NOS)	PLOT		4
BLACK TOPPED ROAD (M.)			25
CONCRETE ROAD (M)			15
DRAINAGE(M)			15
PIPELINE(M)			35

*Sibaprasad Guha*  
 SIBAPRASAD GUHA  
 Sub Assistant Engineer  
 Ashokenagar-Kalyangarh Municipality

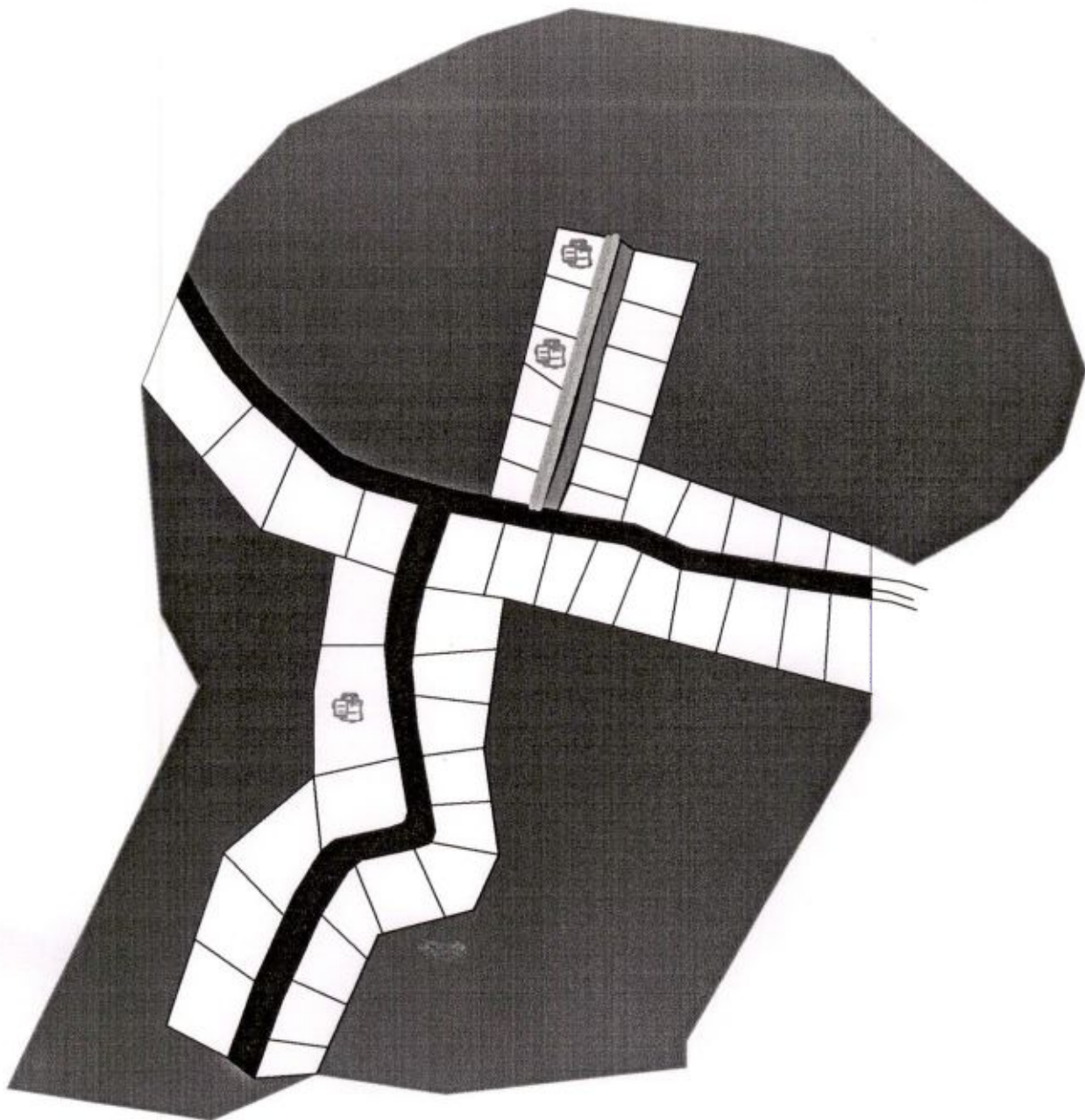
*Prabodh Sarkar*  
 Prabodh Sarkar  
 Chair  
 Ashokenagar-Kalyangarh Municipality

N



*Prabodh Sarkar*  
 Prabodh Sarkar  
 Chairman  
 Ashokenagar-Kalyangarh Municipality





NAME OF THE SLUM :MOLLAH PALLY  
 SLUM NO. : 122  
 WARD NO. :22

**N**



*SIBAPRASAD GUHA*  
 Sub Assistant Engineer  
 Ashokenagar-Kalyangarh Municipality

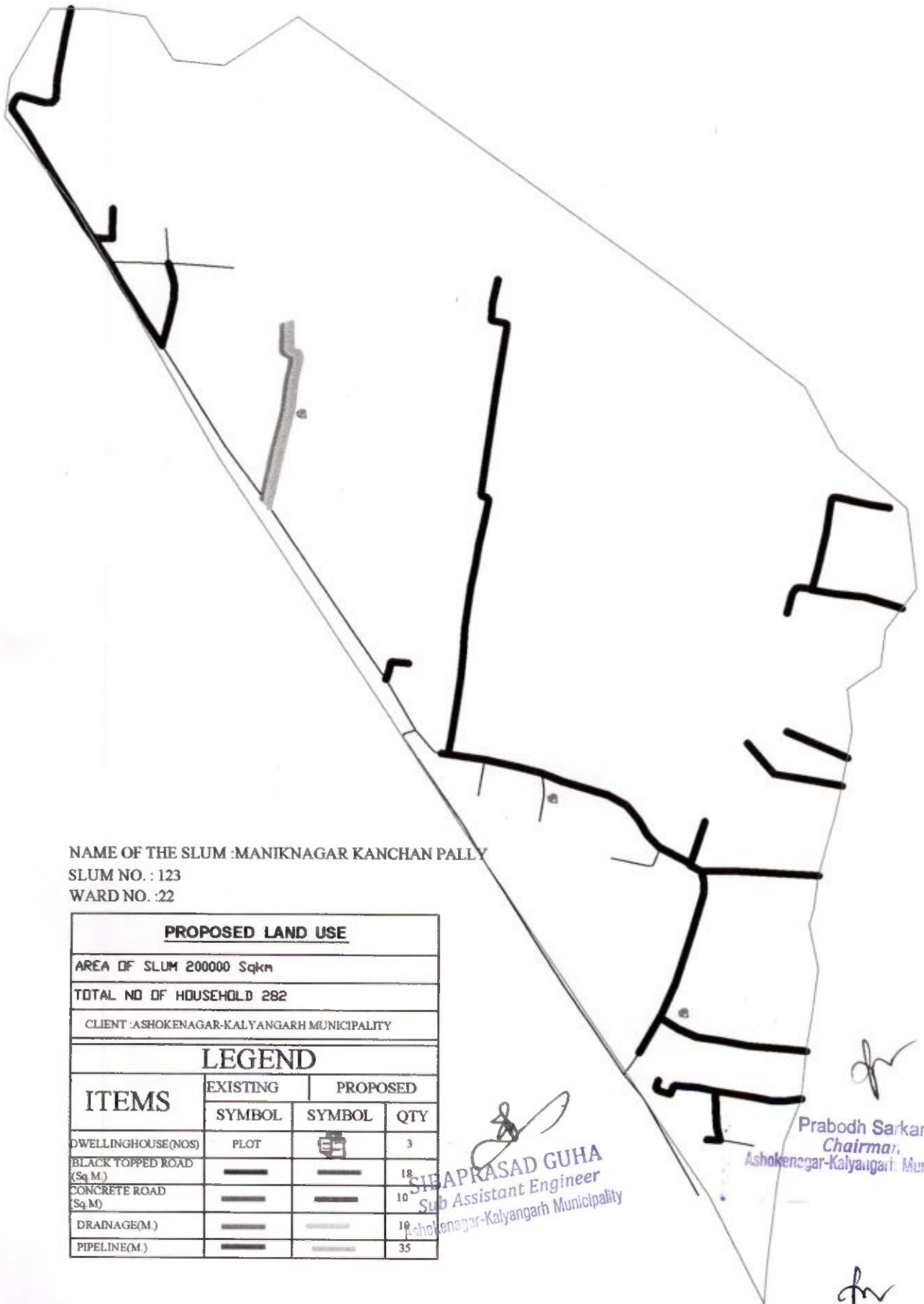
<u>PROPOSED LAND USE</u>	
AREA OF SLUM 66000 Sqkm	
TOTAL NO OF HOUSEHOLD 205	
MUNICIPALITY : ASHOKENAGAR-KALYANGARH MUNICIPALITY	

**LEGEND**

ITEMS	EXISTING	PROPOSED.	
	SYMBOL	SYMBOL	QTY
DWELLINGHOUSE(NOS)	PLOT		36
BLACK TOPPED ROAD (M.)			18
CONCRETE ROAD (M)			10
DRAINAGE(M.)			10
PIPELINE(M.)			35

*Prabodh Sarkar*  
 Chairman  
 Ashokenagar-Kalyangarh Municipality

*Prabodh Sarkar*



NAME OF THE SLUM : MANIKNAGAR KANCHAN PALLY  
 SLUM NO. : 123  
 WARD NO. : 22

**PROPOSED LAND USE**

AREA OF SLUM 200000 Sqm  
 TOTAL NO OF HOUSEHOLD 282  
 CLIENT : ASHOKENAGAR-KALYANGARH MUNICIPALITY

**LEGEND**

ITEMS	EXISTING	PROPOSED	
	SYMBOL	SYMBOL	QTY
DWELLINGHOUSE(NOS)	PLOT		3
BLACK TOPPED ROAD (Sq.M)			18
CONCRETE ROAD (Sq.M)			10
DRAINAGE(M.)			10
PIPELINE(M.)			35



*SUBAPRASAD GUHA*  
 Sub Assistant Engineer  
 Ashokenagar-Kalyangarh Municipality


*Prabodh Sarkar*  
 Chairman  
 Ashokenagar-Kalyangarh Municipality

*Prabodh Sarkar*





THANK YOU

  
Prabodh Sarkar  
Chairman  
Ashokenagar-Kalyanigari Municipal