

# Project Report

on

# HOUSING FOR ALL

## 2019-20



# ARAMBAGH MUNICIPALITY

Beneficiary Led Construction

Prepared by :

Municipal Engineering Directorate  
Department of Municipal Affairs  
Government of West Bengal  
June, 2019



# CONTENTS

SL	Particulars	Page
1	<b>PREFACE</b>	3
2	<b>ABBREVIATIONS</b>	4
3	<b>INTRDUCTORY NOTE BY CHAIRMAN</b>	5
4	<b>ANNEXURE 7C</b>	6
5	<b>EXECUTIVE SUMMERY</b>	10
6	<b>TOWN FEATURE</b>	13-22
7	<b>PMAY</b>	22-30
8	<b>LIST OF SLUM WITH PHYSICAL INFRASTRUCTURE</b>	31-49
9	<b>LIST OF SLUM WITH SOCIAL INFRASTRUCTURE</b>	50-83
10	<b>LIST OF SLUM/NON SLUM FOR 2019-20</b>	83-91
11	<b>LIST OF SLUM WITH HOUSING STATUS</b>	92-93
12	<b>SLUM MAP</b>	93
13	<b>TOTAL LIST OF SLUMS</b>	94-97
14	<b>IHSDP</b>	97
15	<b>FUND FLOW</b>	98
16	<b>IMPLEMENTATION SCHEDULE</b>	99
17	<b>SLUM /NONSLUM WISE DETAILS OF DU AND INFRASTRUCTURE COST</b>	100-101
18	<b>DRAWING &amp; ESTIMATE</b>	102
18.a	<b>DWELLING UNITS</b>	103-120
18.b	<b>DRAIN DRAWING &amp; ESTIMATE</b>	121-122
18.c	<b>CEMENT CONCRETE ROAD</b>	123-124
18.d	<b>BITUMINOUS ROADS</b>	124-127
19	<b>BENEFICIARY LIST</b>	128

## PREFACE

**Pradhan Mantri Awas Yojana (PMAY)** aims at Providing Housing for All (HFA) by 2022. when the Nation Complete 75 years of its independence. The urban homeless persons contribute to the economy of the cities and thus the Nation as cheap labour in the informal sector; yet they live with no shelter or social security. The urban homeless service with many challenges like no access to elementary Public Services such as health, education, food, water and sanitation. Pradhan Mantri Awas Yojana (PMAY) also aims at providing a pucca house to every family with water connection, toilet facilities, 24 X 7 electricity supply and access


The Mission seeks to address the housing requirement of urban poor including slum dwellers through "In Situ" Slum Redevelopment, Affordable Housing through credit linked subsidy, and Affordable Housing in partnership and subsidy for beneficiary led individual house. Under the mission, beneficiaries can take advantage under one component only

We are hopeful that this ULB will be able to utilize the success of this Program for further Municipal developmental.

works & for upgrading the quality of civic life. It will facilitate this ULB to be self-reliant so that this town can be a potential generator of economic momentum in the desired direction.

The town has 123 Nos. of slum pockets. DPR has been prepared on 37 Nos. Slum Pockets to minimize the deficiencies in civic amenities after carrying out necessary field survey work, the Slums. This project report has been prepared for total outlay of Rs **8682.96** lakhs and the physical schemes for this town have been identified on the basis of preliminary assessment befitting with the final and comprehensive development project plan for the entire town



  
Chairman  
Arambagh Municipality

## ABBREVIATIONS

A&OE	Administrative and Other Expenses	LIG	Low Income Group
AHP	Affordable Housing in Partnership	MD	Mission Directorate
AIP	Annual Implementation Plan	MoA	Memorandum of Agreement
BMTPC	Building Materials & Technology Promotion Council	MoHUP A	Ministry of Housing and Urban Poverty Alleviation
CDP	City Development Plan	MoU	Memorandum of Understanding
CLS	Credit linked subsidy	NA	Non Agricultural
CNA	Central Nodal Agencies	NBC	National Building Code
CPHEEO	Central Public Health and Environmental Engineering Organisation	NHB	National Housing Bank
CSMC	Central Sanctioning and Monitoring Committee	NOC	No Objection Certificate
DIPP	Department of Industrial Policy and Promotion	NPV	Net Present Value
DPR	Detailed Project Report	PLI	Primary Lending Institution
EMI	Equated Monthly Installment	RWA	Residents' Welfare Association
EWS	Economically Weaker Section	SECC	Socio Economic and Caste Census
FAR	Floor Area Ratio	HFAPoA	Slum Free City Plan of Action State Level Appraisal Committee
FSI	Floor Space Index	SLAC	State Level Nodal Agency
HFA	Housing for All	SLNA	State Level Sanction and Monitoring Committee
HFAPoA	Housing for All Plan of Action	SLSMC	State Level Sanction and Monitoring Committee
IEC	Information Education & Communication	TDR	Transfer of Development Rights
IFD	Integrated Finance Division	TPQMA	Third Party Quality Monitoring Agency
IIT	Indian Institute of Technology	ULB	Urban Local Body
IS	Indian Standard	UT	Union Territory

# INTRODUCTORY NOTE BY THE CHAIRMAN



Swapan Kumar Nandi, Chairman, Arambagh Municipality

Arambagh Municipality was established since the days of 2nd Chandragupta Mourjya, constituted in the year, 1886. Arambagh Municipality now having 19 Wards, Arambagh has a population of 66175 (Male Population of 33443 & Female Population of 32732). The area of Arambagh Municipality is 34.75 sq km. At some point we have been successful in realizing the dreams of the people while in others we were not. Preparation of Housing for All plan of action under PMAY opened a new challenge to us.

We believe that we are progressing in the right direction with the support of Government of West Bengal and Ministry of Housing and Urban Poverty Alleviation, Government of India we will be able to achieve the desired objectives.

As the Chairman of Arambagh MU, I acknowledge the contribution of all the members of the Planning team of our ULB, our councillors, our staffs and the officers of SUDA. I am grateful to Sri Mitra Chatterjee WBCS (Exe), the Joint Secretary of Municipal Affairs Department and Additional Director of SUDA. Also I am grateful to Sri M.N. Pradhan (IAS) the

Director of SUDA. As well as MED. It is needless to mention about the pain that has been taken by all the ward committee members in preparation of DPR for HFA for the year 2019-20.




Chairman  
Arambagh Municipality


## ANNEXURE 7C

Annexure 7C (Para 14.5 of the Guidelines) Format for Project under Beneficiary Led Construction Or Enhancement	
--	--

1	Name of the State:	:	West Bengal						
2	Name of the District:	:	Hoogly						
3	Name of the City:	:	Arambagh						
4	Project Name:	:	HFA-ARAMBAGH 2019-20						
5	Project Code:	:	19801724044N0						
6	State Level Nodal Agency:	:	State Urban Development Agency (SUDA)						
7	Implementing Agency/ ULB	:	Arambagh Municipality						
8	Date of Approval by State Level Sanctioning and Monitoring Committee (SLSMC)	:							
9	No. of location covered in project: No of Slum Area Covered & No of Non Slum Area Covered	:	Name of Location	No. of beneficiaries	Whether Slum / Non-Slum	If Slum, then Slum type	If slum, whether it gets completely rehabilitated		
			Arambagh Municipal Area	2145	Covering both Slum & Non-Slum area	Notified	No		
10	Project Cost (Rs. In Lakhs)	:	8,682.96						
11	No. of beneficiaries covered in the project	:	GEN	SC	ST	OBC	Total	Minority	Person with Disability
			969	1019	48	109	2145	500	1
12	Whether beneficiary have been selected as PMAY Guidelines?	:	Yes						
13	No. of Houses constructed / acquired. Please specify ownership (Any of these)	:	Joint	Female	Male	Transgender			
			0	815	1330	0			



14	No. of beneficiaries covered in the project	:	Male	Female	Transgender
			1330	815	0
15	Whether it has been ensured that selected beneficiaries have rightful ownership of the land ?	:	Yes		
16	Whether building plan for all houses have been Approved?	:	Yes		
17	i. GoI grant required (Rs. 1.5 lakh per eligible beneficiary) (Rs. in Lakhs)	:	3,217.5		
	ii. State grant, (Rs. in Lakhs)	:	4,534.53		
	iii. ULB grant (Rs. in Lakhs)	:	394.68		
	iv. Beneficiary Share (Rs. in Lakhs)	:	536.25		
	v. Total (Rs. in Lakhs)	:	8,682.96		
18	Whether technical specification / design for housing have been ensured as per Indian Standards / NBC/ State Norms?	:	Yes		
19	Whether it has been ensured that balance cost of construction is tied up with State Grant, ULB Grant & Beneficiary Share ?	:	Yes		
	Whether trunk and line infrastructure is existing or being provisioned ?	:			
	i. Water Supply	:	Yes		
	ii. Sewerage	:	No		
	iii. Road	:	Yes		
	iv. Storm Water Drain	:	Yes		
	v. External Electrification	:	Yes		
	vi. Solid Waste Management	:	Yes		
	vii. Any Other	:	No		
	viii. In case, any infrastructure has not been proposed, reason thereof.	:	Sewerage system is not viable in our Municipality.		
20	Whether disaster (earthquake, flood, cyclone, landslide etc.) resistant features have been adopted in concept, design	:	Yes		



*[Signature]*  
Chairman  
Arambagh Municipality

	and implementation of the project ?		
21	Whether Demand Survey Completed for entire city ?	:	Yes
22	Whether City-wide integrated project have been formulated ? If not reasons thereof ?	:	Yes
23	Whether validation with SECC data for housing condition conducted ?	:	Yes
24	Whether Direct Benefit Transfer (DBT) of fund to individual bank account of beneficiary ensured in the project ?	:	Yes
25	Whether there is provision in DPR for tracking/monitoring the progress of individual houses through geo-tagged photographs ?	:	Yes
26	Whether any innovation/cost effective / Green technology adopted in the project?	:	Yes
27	Comments of SLAC after techno economic appraisal of DPR	:	Project covers the most needy beneficiaries
28	Project brief including any other information ULB/State would like to furnish	:	The project covers all wards
29	Project Submission Date to SLSMC	:	

It is hereby confirmed that State/UT and ULB have checked all the beneficiaries as per guidelines of HFA. It is also submitted that no beneficiary has been selected for more than one benefit under the Mission including Credit Linked Subsidy Scheme (CLSS) component of the Mission.



*[Handwritten Signature]*

Signature of the  
Mayor/ Chairperson/Municipal Commissioner

*[Handwritten Signature]*  
Chairman  
Arambagh Municipality

Signature  
Chief Engineer  
M.E Dte,GoWB

Signature  
(Director,SUDA)

Signature  
(Secretary,UD & MA Department,GoWB)



*[Handwritten Signature]*  
Chairman  
Arambagh Municipality

# EXECUTIVE SUMMARY

## Executive Summary

Project Details			
1	State	West Bengal	
2	City	Arambagh Municipality	
3	Project Name	Pradhan Mantri Awas Yojana Housing for All (Urban)	
4	Project Cost	(Rs. In Lacs)	8,682.96
5	Central Share	(Rs. In Lacs)	3,217.50
6	State Share	(Rs. In Lacs)	4,534.53
7	ULB Share	(Rs. In Lacs)	394.68
8	Beneficiary Share	(Rs. In Lacs)	536.25
9	Total Infrastructure cost	(Rs. In Lacs)	7,89.36
10	Percentage of Infrastructure cost of Housing Cost		%
11	Infrastructure cost per dwelling unit	(Rs. In Lacs)	0.368
12	Year of Implementation	2019-20	
13	Component Housing construction	Beneficiary Led Construction (BLC)	
14	SOR Adopted	PWD (WB) w.e.f 1.7.14 with current corrigendum.	

### Project Contributions (Physical + Financial) (Rs. In lacs)

Sl No	Scheme Component	Type	Quantity	Unit	Rate (in Rs./unit)	Proposed project cost (in lakh)	Appraised Project Cost (in lakh)	Central Share (@ Rs. 1.5 Lac/D.U.)	State Govt. Share (@Rs.1.93 Lac/D.U.)	ULB Share	Beneficiaries Share (@ Rs. 0.25 Lac/D.U.)
A. HOUSING											



Signature of the ULB Level Competent Technical officer



Name & Designation:

Address: Sub-Assistant Engineer  
Arambagh Municipality

Fax No.: + 91-33-

Telephone No.: + 91-33-

Mobile No.:

E-mail:

Signature of the State Level Nodal Officer

Name & Designation: Director, SUDA

Address: State Urban Development

Agency

Fax No: 91-33-23585767

Telephone No: + 91-33-23585767

Mobile No.:

E-Mail: wbsudadir@gmail.com

Signature of the State Level Competent Technical Officer

Name & Designation: Amit Das, Chief Engineer, Municipal Engineering Dte, Govt. of West Bengal

Address: Bikash Bhawan, South Block, 1St Floor, Salt lake, Kolkata - 7000 91

Fax No: +91- 33- 23375474

Telephone No.: +91-33-23371331

Mobile No.: (0)9475825219

E-mail: ce\_medte@yahoo.com

Signature of the Chairman, Arambagh MU

Name & Designation: Chairman, Arambagh Municipality

Address:

Fax No.:

Telephone No.:

Mobile No.:

E-mail No.:



Chairman  
Arambagh Municipality



# TOWN FEATURE

Arambagh has its historical background since the days of 2nd Chandragupta Mourjya. Constituted in the year, 1886, Arambagh Municipality now having 18 Wards is one of the oldest Municipalities in the District of Hooghly. Being situated within rural area, based on Agricultural activities, it have had very important role for service provider to the hinterlands. Urbanization in this Municipality has gathered momentum in recent past. Situated in the north western part of the district Hooghly, the Sub- division town Arambagh is the functional gateway of pilgrimage to Kamarpukur (14 km.), the birth place of the prophet Sri Sri Ramkrishnadeb; Joyrambati (19 km.), the birth place of Sri Sri Saradadebi; Radhanagar (37 km.), the birth place of Bharat Pathik Raja Rammohan Roy, the great Social reformer; and ancient temple town, Bishnupur (54 km.). Birsingha in Paschim Medinipur- the home of Vidyasagar is also well close to Arambagh Municipality. Great Novelist, Bankim Chandra Chatterjee wrote his famous novel "Durgesh Nandini" on Garh-Mandaran (a historical place of interest- 16 km. away), while he was S.D.O., Arambagh. The importance of these places as world famous religions and tourist spot is successively increasing.

## YEAR OF ESTABLISHMENT

Arambagh Municipality was established since the days of 2nd Chandragupta Mourjya, constituted in the year, 1886

## ADMINISTRATIVE BOUNDARIES

North: Tirol GP, Bhadur GP, Batanal GP, Darakeswar River  
South: Gourhati-I GP, Salepur-II GP  
East: Mayapur-II GP, Gourhati-I GP  
West: Salepur-II GP, Kumursha GP, Darakeswar River

Arambagh is the main administrative center of the Sub-division, Thana and Block as well. This town achieved the rank of a Municipality in 1886. At present the municipality is administered by a Board of Elected Commissioners. According to the census 1991, there were only 12 wards in the municipality, but the area had been divided into 6 more wards in the year of 1995-96; and thus this Municipality now consists of 19 wards as par census 2011. Many Government or Non-Government offices such as Post Office, Police Station, Fire Station, Court, The Branches of Banks, LIC, and Electric Office are situated in this town.

## **LINKAGES OF RAIL, ROAD, PORT AND AIR**

Arambagh is one of the four Sub-division towns of the district Hooghly in W.B. This town is situated between the latitude 22° 39' N and the longitude 88° 31' E. This town is well-connected with the districts Bankura, Paschim Medinipur, Purulia and Burdwan by Roads. Arambagh Municipality is connected by state highways and the nearest district town, Burdwan is 42 Km. from the Municipality. Arambagh is well linked with the State capital Kolkata (85 K. m.) by road connections, and 82 K. m. by railways from Arambagh Station to Howrah Station.

At present the transport system of Arambagh is well improved. This town is well connected with the other districts by roads. There are as many as five main roads to connect Arambagh with towns such as Kolkata, Burdwan, Bishnupur, Bankura, Purulia, Digha, Medinipur, Kharagpur, Chinsurah, Tarakeshwar etc. Arambagh Municipality is 90 km. away from the Kolkata. The lifeline of the town is Champadanga-Pursurah-Arambagh Road through which is connected to Kolkata and Tarakeshwar in the east and Bishnupur, Bankura, in the north-west, Burdwan in the north and Medinipur, in the east. At present the main mode of travel within the town is cycle, rickshaws, Auto etc., Buses are not allowed to run inside the town. There is a Modernized Bus-stand with marketing facilities and nearby Car stand and Auto Stand.

There is a railway station at Arambagh for go to Howrah or Kolkata via Tarakeshwar (29 km. away from Arambagh). This railway station is inaugurated by Honourable Chief Minister of West - Bengal ( Smt. Mamata Banerjee) on 4<sup>th</sup> June, 2012. But the construction works of the proposed railway from Tarakeshwar to Bishnupur through Arambagh has been going on and expected to complete within 2017.

Arambagh Municipality is trying its best to make internal thorough fare up to the mark by constructing bituminous, concrete and boulder morum roads in this area. There is a nearly 74.13 km. road in this town.

## **OCCUPATIONAL PATTERN AND ECONOMIC BASE**

### **Agriculture:**

The economy of this Municipal town largely depends on agriculture. As the soil is very much fertile and rainfall is moderate the region produces a good quantity of vegetables & crops round the year. In the field of agriculture at least 26.15% of population of the town is engaged.

### **Industry:**

There is no large scale industry in the municipal area of the Arambagh Municipality. Arambagh Hatchery and a Paper factory are notable among the few industries in this town.

In the modern period Arambagh has been establishing link with many business places like Kolkata, Tarakeshwar, Burdwan, Bankura, Medinipur etc. by road ways. About 21 to 22 rice mills, many agricultural equipment industries, some repairing workshops were founded. Of course this development in trading is an excessive addition to the business and trade proceeding. Arambagh is one of the major business centres in this area.

But cultivation of potato and its preservation, of course have charged the economic cell of commerce belonging to Arambagh to the greatest degree. Many cold storages have been founded at several places under the control of Arambagh Sub-division. Now-a-days vegetable is adequately found in the markets of Arambagh and its surrounding area at cheap rate.

### Employment & Income Pattern:

The main occupation of the people of this town is cultivation, business and service.

#### Ward wise Classification of Workers

Ward No.	Total	Main Workers				Marginal Workers				Non Worker	
		Worker	Cultivator	Agri.	HH	Others	Cultivator	Agri.	HH		Others
				Labour	Industry			Labour	Industry		
1	1065	95	156	0	394	25	316	3	76	1966	
2	1708	21	145	12	1265	4	120	7	134	3540	
3	1438	11	28	10	1369	0	0	4	16	2787	
4	855	18	9	4	790	0	9	1	24	1740	
5	711	10	13	1	661	0	5	0	21	1447	
6	1062	3	3	5	982	0	1	0	68	2515	
7	608	42	177	9	325	14	16	2	23	1557	
8	749	52	153	5	384	4	63	4	84	1425	
9	1053	333	249	0	294	10	82	36	49	1806	
10	1056	109	168	15	745	1	9	0	9	2019	
11	657	30	359	0	229	0	24	4	11	1305	
12	580	4	10	2	221	10	80	0	253	1420	
13	2097	12	73	10	1889	0	12	2	99	3909	
14	907	8	15	1	824	0	11	2	46	1992	
15	1739	139	277	43	1006	37	54	13	170	3066	
16	1053	106	145	11	561	8	166	2	54	2414	
17	685	72	94	30	330	1	132	6	20	1471	
18	637	32	75	6	480	2	9	4	29	1101	
<b>Total</b>	<b>18660</b>	<b>1097</b>	<b>2149</b>	<b>164</b>	<b>12749</b>	<b>116</b>	<b>1109</b>	<b>90</b>	<b>1186</b>	<b>37480</b>	

Source: Census, 2001

## DEMOGRAPHIC GROWTH AND POPULATION PROJECTION

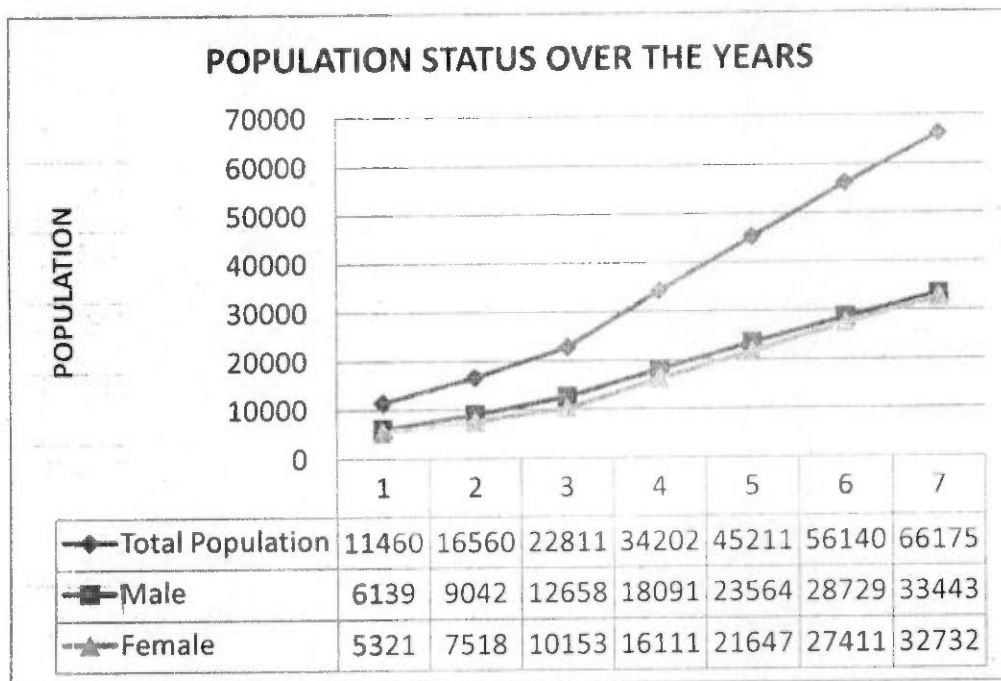
Arambagh Municipality is divided into 18 wards covering 34.75 Sq. Km., with total population 66175 and total no of household 14831 as per 2011 census. The current decadal population growth rate of Arambagh Municipality is approximately 17.875 % and if it continues like this by the next two decade i.e. up to year 2031 the population will be 77904 in census – 2021 and it will be 91829 in census – 2031 , means the population density will be 2643 persons per Sq. Km.

### Trends of Total Population

Year	1951	1961	1971	1981	1991	2001	2011
Population	11460	16560	22811	34202	45211	56140	66175
Male	6139	9042	12658	18091	23564	28729	33443
Female	5321	7518	10153	16111	21647	27411	32732

Source: Census Data

### Population Status over the Years:





## Demographic Growth and Population Projection

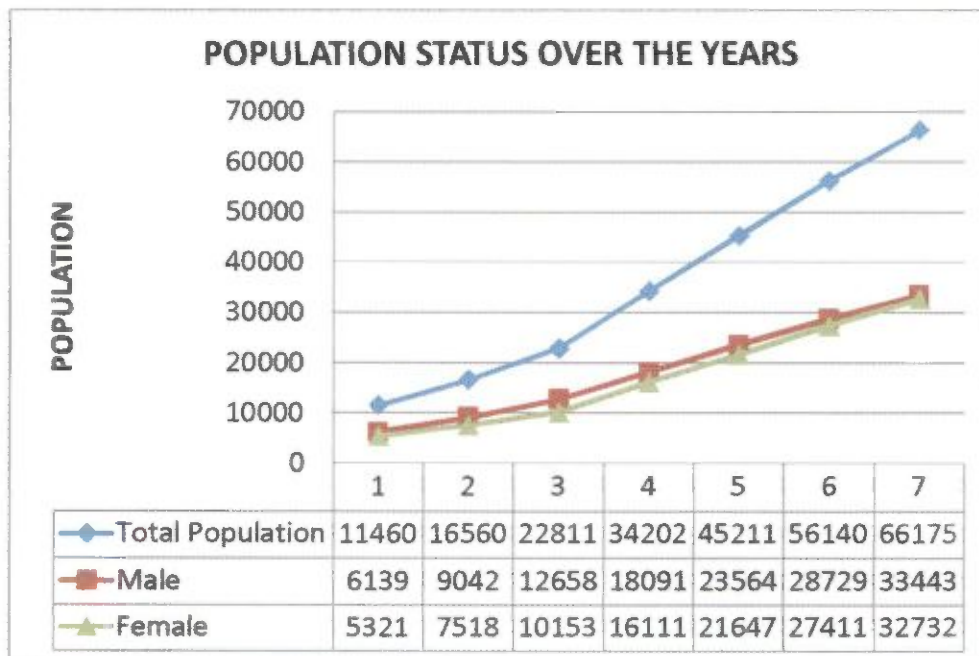
Arambagh Municipality is divided into 18 wards covering 34.75 Sq. Km., with total population 66175 and total no of household 14831 as per 2011 census. The current decadal population growth rate of Arambagh Municipality is approximately 17.875 % and if it continues like this by the next two decade i.e. up to year 2031 the population will be 77904 in census – 2021 and it will be 91829 in census – 2031 , means the population density will be 2643 persons per Sq. Km.

### Trends of Total Population

Year	1951	1961	1971	1981	1991	2001	2011
Population	11460	16560	22811	34202	45211	56140	66175
Male	6139	9042	12658	18091	23564	28729	33443
Female	5321	7518	10153	16111	21647	27411	32732

Source: Census Data

### Population Status over the Years:



**Ward - wise Current Population of Arambagh Municipality (based on Census - 2011)**

<b>Ward No.</b>	<b>Total Population</b>	<b>Male</b>	<b>Female</b>	<b>No. of Household</b>	<b>Area (Sq. Km.)</b>	<b>Density (Population per sq. Km.)</b>
1	3461	1755	1706	778	3.41	1014.956
2	6974	3526	3448	1675	1.47	4744.218
3	4656	2307	2349	1082	0.37	12583.78
4	2633	1317	1316	620	0.43	6123.256
5	3124	1581	1543	713	0.66	4733.333
6	4283	2127	2156	983	0.71	6032.394
7	3005	1513	1492	635	1.85	1624.324
8	2573	1290	1283	536	1.35	1905.926
9	3400	1686	1714	758	3.76	904.2553
10	3430	1776	1654	771	3.38	1014.793
11	2507	1239	1268	539	4.78	524.477
12	2322	1199	1123	492	1.62	1433.333
13	3654	1876	1778	858	1.165	3136.481
14	2974	1467	1507	639	0.58	5127.586
15	4979	2546	2433	1086	2.63	1893.156
16	4065	2111	1954	808	2.96	1373.311
17	2513	1247	1266	544	0.8	3141.25
18	1858	948	910	430	2.26	822.1239
19	3764	1932	1832	884	0.565	6661.947
<b>TOTAL</b>	<b>66175</b>	<b>33443</b>	<b>32732</b>	<b>14831</b>	<b>34.75</b>	<b>1904.317</b>

*Source: Census of India, 2011*

MAP

MAP

ARAMBAGH MUNICIPALITY AT GLANCE

1	Name of the District :	Hooghly
2	Year of establishment :	1886
3	Area (in sq. Km) :	34.75 sq.Km.
4	No. of wards :	19
5	Distance from District Headquarter :	77 kms
6	Population (census 2011) :	
6.1	Male	33443
6.2	Female	32732
6.3	Total	66175
7	Density of Population (Per sq. km.) :	1904.3165
8	Break up of Population (2011) :	
8.1	Scheduled Caste	17109
8.2	Scheduled Tribe	1422
8.3	Minorities	
9	Date when last election held	30-05-2010
10	Assessment of Property:	
10.1	Total holdings	13445
10.2	Total no. of holdings whose assessment has been done	13445
10.3	No. of holdings to whom demand notice are issued	13340
10.4	Total demand for 2013-14	Rs.79,54,552/-
10.5	Total Collection for 2013-14	Rs.46,87,066/-
10.6	Year of Last assessment by West Bengal Valuation Board	2012-13
10.7	Year / quarter of Imposition of current Property Tax	Quarterly
11	Literacy : ( As on Census – 2011)	
11.1	Male	26168
11.2	Female	22170
11.3	Total	48338
11.4	Percentage of Literate Population(2011)	73.05 %
12	Number of BPL Household (as per SUDA Survey) :	3819
13	Scenario of Slum :	
13.1	Total No. of Slum	123
13.2	Total Slum Population (as per USHA survey)	24,175
13.3	Percentage of Slum Population to the total population	36.58
13.4	No. of Slum where Slum Infrastructure Improvement sanctioned under BSUP/ IHSDP	26
13.5	No. of Slum where Slum Infrastructure Improvement already done under BSUP/ IHSDP-	12
14	Housing status for Urban Poor :( as on 31.03.2014)	
14.1	No. of dwelling units targeted to be provided under BSUP/ IHSDP	522

14.2	No. of beneficiaries already provided with Houses under BSUP/ IHSDP	137
14.3	No. of beneficiaries provided with Houses under " Housing for Urban Poor "	59
<b>15</b>	<b>Road :</b>	
15.1	Length of Metalled Road (in km.)	95.98
15.2	Length of Non-Metalled Road (in km.)	32.60
15.3	Length of other Roads (in km.)	25.1
15.4	Total length of Road (in km.)	153.68
15.5	Total no. of wards fully covered with Metal / Cement Concrete Road	8
<b>16</b>	<b>Drainage :</b>	
16.1	Length of Kutcha Drain (in km.)	29.51
16.2	Length of Pucca Drain(in km.)	31.39
16.3	Length of underground /-covered Drain (in km.)	0
16.4	Total length of Drain (in km.)	60.90
16.5	No. of wards fully covered with Pucca Drain	6
16.6	No. of wards partly covered with Pucca Drain	12
<b>17</b>	<b>Water Supply :-</b>	
17.1	No. of Water Treatment Plant	N.A.
17.2	No. of Deep Tube well	26
17.3	No. of Hand Tube well	632
17.4	No. of Street Stand post	1085
17.5	Length of Water pipeline (in kilometer)	147.496 KM
17.6	No. of Underground Reservoir	1
17.7	No. of Overhead Reservoir	5
17.8	No. of wards fully covered with water supply pipeline	18 (89% Covered)
17.9	No. of houses connected with Water Supply Network	7270
17.1	Who is maintaining water supply – Municipality / PHE Dept./ KMDA / KMWSA	Municipality
<b>18</b>	<b>Sewerage and Sanitation :</b>	
18.1	No. of sanitary latrine constructed	25
18.2	No. of family provided with Sanitary Latrine under ILCS + BSUP / IHSDP+ HUP (together)	2396
18.3	No. of Community Latrine /Public Toilet	17
18.4	Length of Sewer Line (in kilometer)	N.A.
18.5	No. of Sewage Treatment Plant (STP)	N.A.
<b>19</b>	<b>Solid Waste Management :</b>	
19.1	No. of Dumping Ground, if any	0
19.2	No. of Landfill site , if any	0
19.3	No of Mechanical Sweeper, if any	0
19.4	No. of Compactors, if any	0
<b>20</b>	<b>Street Light :</b>	
20.1	No. of Light Post	2734

20.2	No. of High Mast Light Post	3
20.3	No. of Trident Light Post	0
20.4	No. of other Ornamental Light Post	90
20.5	No. of Wards covered with light posts	14
<b>21</b>	<b>Health :</b>	
21.1	No. of Hospital (ULB + Govt. + Others)	1
21.2	No. of Municipal Maternity Home	0
21.3	No. of Regional Diagnostic Centre	33
21.4	No. of Extended Specialist Out Patient Department (ESOPD) (IPP-VIII)	1 ( Sub-divisional Hospital)
21.5	No. of Municipal Health Sub-Centre	4
21.6	No. of Municipal Health Administrative Unit (HAU)( IPP-VIII)	CBPHCS
21.7	No. of Municipal Dispensaries	0
21.8	No. of Municipal Ambulances	2
21.9	No. of Hearse Car	0
<b>22</b>	<b>Education :</b>	
22.1	No. of Higher Secondary School (Municipal)	0
22.2	No. of Higher Secondary School (others)	6
22.3	No. of Secondary School (Municipal)	0
22.4	No. of Secondary School (others)	1
22.5	No. of Primary School (Municipal)	0
22.6	No. of Primary School (others)	24
22.7	No. of SishuSikshaKendras (SSK)	9
22.8	No. of ICDS Centre	37
22.9	No. of Junior High School	2
22.10	No. of beneficiaries under SC/ST scholarship	275
22.11	No. of beneficiaries under Minority scholarship	N.A.
<b>23</b>	<b>Other Infrastructure :</b>	
23.1	Bridge	2
23.2	Flyover	0
23.3	Stadium	0
23.4	Parks	9
23.5	Playground	6
23.6	Auditorium/Community Hall	2
23.7	Borough Office	0
23.8	Ward office	0
23.9	ULB Market	9
23.10	Burning Ghat	3
23.11	Electric Crematorium	0
23.12	Burial Ground	Own : 6, Private : 7
23.13	Public Library	2
23.14	Bus Terminus	1

23.15	Ferry Ghat	1
23.16	Guest House/ Tourist Lodge	22
23.17	Road Roller	2
23.18	Cess Pool	1
23.19	No. of Slaughter House:	0
23.19.1	Municipal Slaughter House	0
23.19.2	Other Slaughter House	2
23.20	Others (Please specify) - Movie Hall	
24	<b>Community Structure under SJSRY :-</b>	2
24.1	Total No. of CDS -	18
24.2	Total No. of NHC -	224
24.3	Total No. of NHG -	175
24.4	No. of Thrift & Credit Group (TCG)-	0
24.5	No. of SHG-	29
24.6	No. of DWCUA formed -	
25	<b>National Social Assistance Programme (NSAP) :-</b>	
25.1	No. of beneficiaries under Indira Gandhi National Old Age Pension Scheme (IGNOAPS) -	3678
25.2	No. of beneficiaries under Indira Gandhi National Widow Pension Scheme (IGNWPS) -	1797
25.3	No. of beneficiaries under Indira Gandhi National Disability Pension Scheme (IGNDPS) -	160
25.4	No. of beneficiaries under National Family Benefit Scheme	250
26	No. of Annapurna Antodaya Yojana (AY) card holder :-	49
27	No. of Annapurna Anno Yojana (AAY) card holder :-	1849
28	No. of beneficiaries under Janani Suraksha Yojana (JSY) :-	24
21	No. of beneficiaries under KANYASHREE scheme: -	N.A.
31	No. of beneficiaries under YUBASHREE scheme: -	N.A.
32	<b>Municipal Staff( as on 01.04.2014) :-</b>	
32.1	Total No. of sanctioned Post -	203
32.2	Actual Staff Strength(Regular) -	131
32.3	Actual Staff Strength(Contractual, not Casual) -	44
33	<b>Registration of Births and Deaths during 2013-14 :-</b>	
33.1	Whether Birth & Death Certificate issued through e-governance System – Yes / No.	Yes
33.2	No. of Births Registered -	12,921
33.3	No. of Birth Certificate issued -	7,515
33.3.1	Male	5,378
33.3.2	Female	4,733
33.4	No. of Death Registered -	1,575
33.5	No. of Death Certificate issued -	1,033
33.5.1	Male	894
33.5.2	Female	442
34	<b>Own Revenue (2013-14)(Rs in Lakh)</b>	

34.1	Tax Revenue	Rs. 84,56,277/-
34.2	Non-Tax Revenue	Rs. 2,08,41,574/-
34.3	Total Revenue	Rs. 2,92,97,851/-
34.4	Percentage of collection of Own revenue to Budgeted (2013-14)Own revenue	110%

## PMAY

To give pucca house for every family is currently on the global agenda. One of the Millennium Development Goals (MDGs) is to 'achieve significant improvement in the lives of slum dwellers, by 2022. Similar goals are set forth by Pradhan Mantri Awas Yojana in 2022, to create pucca house for every family.

ULB undertake a demand survey through suitable means for assessing the actual demand of housing. While validating demand survey, Cities should consider possible temporary migration from rural areas to the city just to take advantage of housing scheme and exclude such migrants from list of beneficiaries. On the basis of demand survey and other available data, cities prepare Housing for All Plan of Action (HFAPoA). HFAPoA should contain the demand of housing by eligible beneficiaries in the city along with the interventions selected out of four verticals. The information regarding beneficiaries is collected by ULB in suitable. While preparing HFAPoA, ULB and Implementing Agencies should also consider the affordable housing stock already available in the city as Census data suggests that large number of houses are vacant.

Bank account number and Aadhaar number/Voter ID card/any other unique identification details of intended beneficiaries or a certificate of house ownership from Revenue Authority of beneficiary's native district will be integrated in the data base of HFAPoA for avoiding duplication of benefit to one individual family. Beneficiaries is validated by ULBs thereby ensuring their eligibility at the time of preparation of the projects and approval of projects

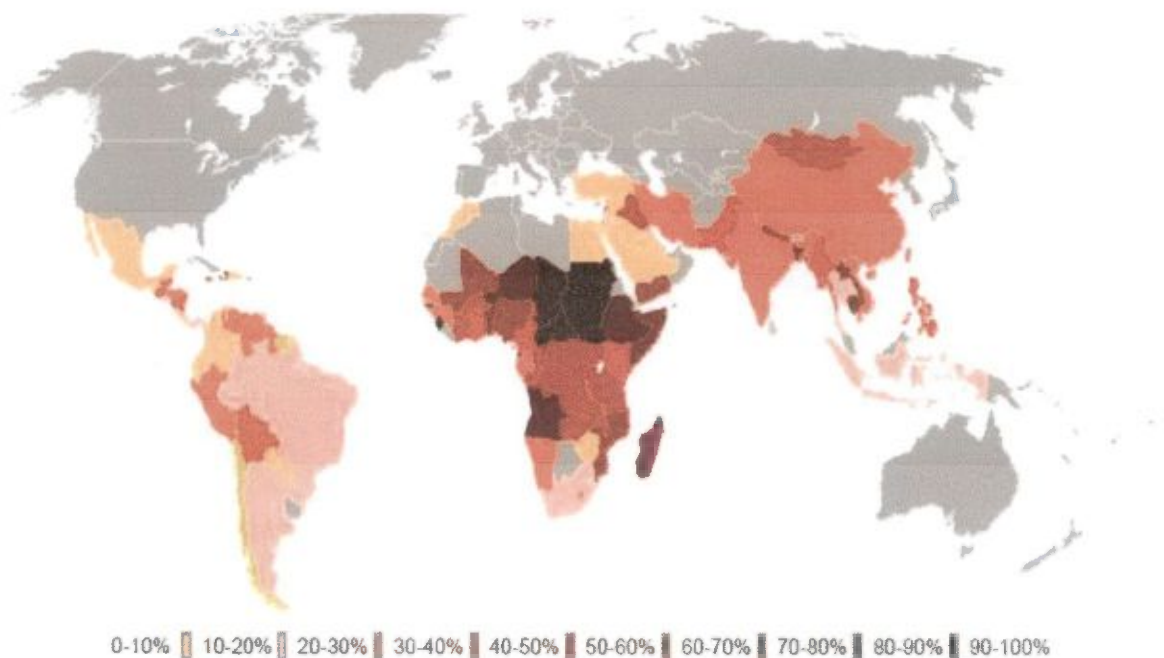
On the basis of HFAPoA, States/Cities subsequently prepare the Annual Implementation Plans (AIPs) dividing the task upto 2022 in view of the availability of resources and priority. For larger cities, HFAPoA and AIPs is prepared at sub-city (ward/zone etc.) level with the approval of concerned State/UT Government. The result of demand survey, draft HFAPoA and draft AIP is discussed with the local representatives including MLAs and MPs of that area so that their views are adequately factored in while finalising the plans and beneficiary list.

Cities which have already prepared Slum Free City Plan of Action (SFCPoA) or any other housing plan with data on housing, utilise the existing plan and data for preparing "Housing for All Plan of



Cities which have already prepared Slum Free City Plan of Action (SFCPoA) or any other housing plan with data on housing, utilise the existing plan and data for preparing "Housing for All Plan of Action" (HFAPoA). Houses constructed under various schemes should be accounted for while preparing HFAPoA.

### Urban Population living in Slums and the Indian Scenario (Source-UN – HABITAT)



### Introduction to Pradhan Mantri Awas Yojana (PMAY)

Pradhan Mantri Awas Yojana (PMAY), a path breaking scheme for the slum dwellers and urban poor envisages a 'Pucca house to every family' through encouraging States to tackle the problem of slums in a holistic manner. It calls for a multi-pronged approach focusing on:

- Bringing existing slums within the formal system and enabling them to avail of the same level of basic amenities as the rest of the town
- Redressing the failures of the formal system that lie behind the creation of slums.

- Tackling the shortages of urban land and housing that keep shelter out of reach of the urban poor and force them to resort to extra-legal solutions in a bid to retain their sources of livelihood and employment.
- Enactment of a set of reforms at the state and city level related to inclusive planning, regulation and financing, which would ensure that adequate fresh housing stock and services get created on an ongoing basis to address both current and future needs of cities.
- An integrated approach covering shelter, services and livelihoods for poor slum communities

### **The duration of Pradhan Mantri Awas Yojana [PMAY] 2015 TO 2022**

Allotment of dwelling units will be in the name of the female member of the . Alternatively, it can be allotted in the name of husband and wife jointly. Ownership of land required for every Beneficiary

A EWS beneficiary family will comprise husband, wife and unmarried children. The beneficiary family should not own a pucca house (an all weather dwelling unit) either in his/her name or in the name of any member of his/her family in any part of India to be eligible to receive central assistance under the mission. EWS households are defined as households having an annual income up to Rs.3,00,000 (Rupees Three Lakhs). States/UTs shall have the flexibility to re-define the annual income criteria as per local conditions in consultation with the Centre

Following infrastructure will be considered for support under PMAY

- Water connection
- Toilet facilities
- 24 x 7 Electric facilities
- Roads

### **Need for Projects**

This development project models will give benefits in the city One of the key objectives of developing the Projects is to incentivize innovation and encourage new approaches and solutions that can demonstrably improve the quality and quantity of shelter and services for the poor. Such innovation could encompass

- Projects wise strong community participation i.e. Slum up gradation/ redevelopment projects initiated/spearheaded by the community; or with their demonstrable involvement and participation in design, planning and implementation
- New models of public-private partnerships whereby the private sector can be encouraged to take up affordable housing for the EWS/LIG.
- Innovations in planning, demonstrating integrated livelihoods, shelter and services; or convergence
- Innovative or cost effective and green building design and technologies
- Financial innovations in delivering the city/state wide programme

## **Vision and Objectives**

### **Vision**

The mission seeks to address the housing requirement of urban poor including slum dwellers through following programme verticals:

- Slum rehabilitation of Slum Dwellers with participation of private developers using land as a resource
- Promotion of Affordable Housing for weaker section through credit linked subsidy
- Affordable Housing in Partnership with Public & Private sectors
- Subsidy for beneficiary-led individual house construction

### **Objectives**

The project has been designed keeping in mind the following objectives

- Integrated development of all existing slums, notified or non-notified, i.e., development of infrastructure and housing in the slums/rehabilitation colonies for the slum dwellers/urban poor, including rental housing.
- Development/improvement/maintenance of basic services to the urban poor, including water supply, sewerage, drainage, solid waste management, approach and internal road street lighting.
- The Creation of affordable housing stock, including rental housing with the provision of civic infrastructure and services, on ownership
- Encouraging Public Private Partnership by having pay and use toilets and educate the slum dwellers for keeping the environment clean and hygienic

## **State PMAY Mission Director**

The Nodal Ministry and National Mission Directorate is Ministry of Housing & Urban Poverty Alleviation, Government of India.

The Nodal Department for West Bengal is Municipal Affairs Dept. (M.A. Department), Government of West Bengal. The state level Nodal Agency is State Urban Development Agency (SUDA) under M.A. Department. State Urban Development Agency was set up in 1991 with a view to ensuring proper implementation and monitoring of the centrally assisted programmes for generating employment opportunities and alleviation of poverty throughout the State. SUDA is a Society registered under the West Bengal Societies Registration Act, 1961.

### **Funding pattern for PMAY(Housing for all)**

- Central share 1.5 LAKHS of total cost of dwelling unit
- Beneficiary share 0.25 LAKHS of total cost of dwelling unit
- State share rest of total cost of dwelling unit
- State + ULB bear the cost of infrastructure
- State share for infrastructure to be minimum 5%
- ULB share for infrastructure to be minimum 5%
- Cost of infrastructure 10 % of sum total cost of dwelling unit

### **Approvals & Release of Funds**

Releases and approvals to be on the basis of DPRs which need to be submitted with approval of State Level Sanctioning and Monitoring Committee

Innovative projects to be considered for sanction even in the preparatory stage. Central Funds to be released in three installments to the State Governments/SLNA; central assistance under different components will be released to the state / UTs after the approval of CSMC and with concurrence of the integrated Financial Division of the Ministry. Central share would be released in three installment of 40%,40% and 20% each.

### **Project Cost and Financing Strategy:**

#### **A. For Dwelling Unit:**

B. Total no of Dwelling unit = 2145 Nos

- C. Rate per Dwelling unit = 3.68 Lakhs  
 D. Total Cost of Dwelling unit = 2145 x 3.68 = 7893.6 Lakhs  
 E. Central Share = 2145 x 1.5 Lakhs = 3217.50 Lakhs  
 F. State Share = 2145 x 1.93 Lakhs = 4139.85 Lakhs  
 G. Beneficiary Share = 2145 x 0.25 Lakhs = 536.25 Lakhs  
 H. ULB Share = NIL

**B. For Infrastructure:**

- C. 10 % of total Dwelling unit cost = 7893.6 Lakhs x 10% = 789.36 Lakhs  
 D. Central Share = NIL  
 E. State Share = 50% x 789.36 Lakhs = 394.68 Lakhs  
 F. Beneficiary Share = NIL  
 G. ULB Share = 50% x 789.36 Lakhs = 394.68 Lakhs

The total project cost will be 86.8296 crores

Out of these 36.432 Crores is the cost of Housing Infrastructure. The following table shows the share of cost between housing infrastructure & Physical Infrastructure.

Table: Cost Break up between Housing & Infrastructure

SINo.	Component	Cost on Lakhs
1.	Housing Cost(2145)Dwelling Units)	7893.6
2.	Infrastructure Cost	789.36
	<b>Total</b>	<b>8682.96</b>

**Materials of construction:**

- PCC (1:3:6) for foundation
- RCC M-20 for substructure & superstructure (Column, Beam, Slab)
- HYSD Steel
- 1<sup>st</sup> Class Brick Masonry
- 1:6 (Cement: Sand) plaster – 10 mm on soffit of beam & slab, 15 mm on internal walls & 20 mm on external walls
- IPS flooring

## **Definition of Slum for Housing**

Different definitions of a slum exist in different statutes and in urban poverty literature. For the purpose of HOUSING SCHEME, it is proposed to adopt the definition given in the 2001 Census, which is as follows:

- a. All areas notified as 'Slum' by State/Local Government and UT Administration under any Act;
- b. All areas recognized as 'Slum' by State/Local Government and UT Administration, which have not been formally notified as slum under any Act;

**'Slum' or 'Slum Area'**– is a compact settlement of at least 20 households ( For NE & Special Category States it is 10-15 households) with a collection of poorly built tenements, mostly of temporary nature, crowded together usually with inadequate sanitary and drinking water facilities in unhygienic conditions.

### **Situation Appraisal**

The people living in the slums all have kutcha (182) housing. In certain cases where pucca housing is available, they are usually in dilapidated condition. The kutcha houses are in very poor condition and require extensive repairs. Most of the houses have tiles on roof. While during the survey some of the houses have been noted to be in average condition, the quality of these houses is also speedily deteriorating.

### **Proposed Intervention**

In line with the vision to 'housing for all', an integrated housing programme is proposed to be implemented. The target will be all the slum /Non Slum dwellers in the pocket.

### **Building Plan**

The buildings are proposed to cover an area of approximate 32 Sq.mt along with provision of 2rooms, kitchen and sanitation facility. The layout, size and type design of housing dwelling units depends on the local conditions and the preferences of the beneficiary. The houses, has been designed in accordance with the desire of the beneficiaries, keeping in view the climatic conditions and the need to provide ample space, kitchen, ventilation, sanitary facilities, etc. and the community perceptions, preferences and cultural attitude. In line with the scheme, carpet area of the house will be not less than 25 sq. mts and

preferably two room accommodation plus kitchen and toilet should be constructed

### **Compliance with Municipal Bye laws**

All designs & drawings are created keeping in line with the municipal bye laws

### **Building material**

- PCC (1:3:6) for foundation
- RCC M-20 for substructure & superstructure (Column, Beam, Slab)
- HYSD Steel
- 1<sup>st</sup> class Brick Masonry
- 1:6 (Cement: Sand) plaster – 10 mm on soffit of beam & slab, 15 mm on internal walls & 20 mm on external walls
- IPS flooring

### **Structural Design**

Following are the general considerations in the analysis/design.

- For all structural elements, M20 grade concrete and Fe 415 grade of steel is used.
- Plinth beams passing through columns are provided as tie beams.
- Pedestals are proposed up to ground level.
- Beam Centre-line dimensions are followed for analysis and design.
- For all the building, walls of 250 mm and 125mm thick with 20 mm External plaster and 12 mm thick internal plaster are considered.
- Seismic loads are considered acting in the horizontal direction along either of the two principal directions

### **Design data**

- Live load: 2.0 kN/m<sup>2</sup> at typical floor
- 1.5 kN/m<sup>2</sup> on terrace (With Access) : 0.75 kN/m<sup>2</sup> on terrace (without Access)
- Floor finish 50mm (0.05\*24) = : 1.2 kN/m<sup>2</sup>
- Ceiling plaster 12mm (0.012\*20.8) : 0.25 kN/m<sup>2</sup>
- Partition walls (Wherever Necessary) : 1.0 kN/m<sup>2</sup>
- Terrace finish: 1.5 kN/m<sup>2</sup>
- Earthquake load: As per IS-1893 (Part 1) - 2002
- Depth of foundation below ground: ,0.7 m

- Walls: 250 mm thick brick masonry walls at external and 125mm walls internal

**Reference codes:**

- IS 456: 2000 - Code of practice -Plain and Reinforced concrete.
- IS :1893 :2002 - Criteria for Earthquake resistant design of structures(Part-1)
- IS: 13920: 1993 - Ductile detailing of Reinforced concrete structures subjected to seismic forces.
- SP: 34 - Hand Book on Concrete Reinforcement and-Detailing.
- S: 875: 1987 - Code of practice for design loads (other than earthquake) for buildings and structures. (Part-2)



# LIST OF SLUM WITH PHYSICAL INFRASTRUCTURE

## Status of Physical Infrastructure

Brindabanpur Adibasi Para	
Physical Infrastructure	Status
1. Connectivity to City-wide Water Supply System	Partially connected
2. Connectivity to City-wide Storm-water Drainage Supply System	Partially connected
3. Connectivity to City-wide Sewerage System	Partially connected
4. Whether the slum is prone to flooding due to rains	No
5. Frequency of garbage Disposal	Daily
6. Arrangement for Global Disposal	Municipal staff
7. Frequency of clearance open drains	Once in 2 days
8. Approach Road/Lane/Constructed Path to Slum	Motorable katcha
9. Distance from the nearest Motorable road	Less than 0.5 km
10. Internal Road	Non-motorable
11. Whether Street light facility is available in the Slum.	No

Brindabanpur Madhya Malik Para	
Physical Infrastructure	Status
1. Connectivity to City-wide Water Supply System	Partially connected
2. Connectivity to City-wide Storm-water Drainage Supply System	Partially connected
3. Connectivity to City-wide Sewerage System	Partially connected
4. Whether the slum is prone to flooding due to rains	No
5. Frequency of garbage Disposal	Daily
6. Arrangement for Global Disposal	Municipal staff
7. Frequency of clearance open drains	Once in 2 days
8. Approach Road/Lane/Constructed Path to Slum	Motorable katcha

9.Distance from the nearest Motorable road	Less than 0.5 km
10.Internal Road	Non-motorable
11.Whether Street light facility is available in the Slum	No

Hari Para	
Physical Infrastructure	Status
1. Connectivity to City-wide Water Supply System	Partially connected
2. Connectivity to City-wide Storm-water Drainage Supply System	Partially connected
3. Connectivity to City-wide Sewerage System	Partially connected
4.Whether the slum is prone to flooding due to rains	No
5. Frequency of garbage Disposal	Daily
6. Arrangement for Global Disposal	Municipal staff
7. Frequency of clearance open drains	Once in 2 days
8. Approach Road/Lane/Constructed Path to Slum	Motorable katcha
9.Distance from the nearest Motorable road	Less than 0.5 km
10.Internal Road	Non-motorable
11.Whether Street light facility is available in the Slum	No

Paschim malik Para & Bhagar Par)	
Physical Infrastructure	Status
1. Connectivity to City-wide Water Supply System	Partially connected
2. Connectivity to City-wide Storm-water Drainage Supply System	Partially connected
3. Connectivity to City-wide Sewerage System	Partially connected
4.Whether the slum is prone to flooding due to rains	No
5. Frequency of garbage Disposal	Daily
6. Arrangement for Global Disposal	Municipal staff
7. Frequency of clearance open drains	Once in 2 days
8. Approach Road/Lane/Constructed Path to Slum	Motorable katcha
9.Distance from the nearest Motorable road	Less than 0.5 km

10. Internal Road	Non-motorable
11. Whether Street light facility is available in the Slum	No

<b>Balikhad Para</b>	
<b>Physical Infrastructure</b>	<b>Status</b>
1. Connectivity to City-wide Water Supply System	Partially connected
2. Connectivity to City-wide Storm-water Drainage Supply System	Partially connected
3. Connectivity to City-wide Sewerage System	Partially connected
4. Whether the slum is prone to flooding due to rains	No
5. Frequency of garbage Disposal	Daily
6. Arrangement for Global Disposal	Municipal staff
7. Frequency of clearance open drains	Once in 2 days
8. Approach Road/Lane/Constructed Path to Slum	Motorable katcha
9. Distance from the nearest Motorable road	Less than 0.5 km
10. Internal Road	Non-motorable
11. Whether Street light facility is available in the Slum	No

<b>Banstala Rathtala Para</b>	
<b>Physical Infrastructure</b>	<b>Status</b>
1. Connectivity to City-wide Water Supply System	Partially connected
2. Connectivity to City-wide Storm-water Drainage Supply System	Partially connected
3. Connectivity to City-wide Sewerage System	Partially connected
4. Whether the slum is prone to flooding due to rains	No
5. Frequency of garbage Disposal	Daily
6. Arrangement for Global Disposal	Municipal staff
7. Frequency of clearance open drains	Once in 2 days
8. Approach Road/Lane/Constructed Path to Slum	Motorable katcha
9. Distance from the nearest Motorable road	Less than 0.5 km
10. Internal Road	Non-motorable
11. Whether Street light facility is	No

available in the Slum	
-----------------------	--

Mansatala Purba Para	
Physical Infrastructure	Status
1. Connectivity to City-wide Water Supply System	Partially connected
2. Connectivity to City-wide Storm-water Drainage Supply System	Partially connected
3. Connectivity to City-wide Sewerage System	Partially connected
4. Whether the slum is prone to flooding due to rains	No
5. Frequency of garbage Disposal	Daily
6. Arrangement for Global Disposal	Municipal staff
7. Frequency of clearance open drains	Once in 2 days
8. Approach Road/Lane/Constructed Path to Slum	Motorable katcha
9. Distance from the nearest Motorable road	Less than 0.5 km
10. Internal Road	Non-motorable
11. Whether Street light facility is available in the Slum	No

Santra Para Malik Para	
Physical Infrastructure	Status
1. Connectivity to City-wide Water Supply System	Partially connected
2. Connectivity to City-wide Storm-water Drainage Supply System	Partially connected
3. Connectivity to City-wide Sewerage System	Partially connected
4. Whether the slum is prone to flooding due to rains	No
5. Frequency of garbage Disposal	Daily
6. Arrangement for Global Disposal	Municipal staff
7. Frequency of clearance open drains	Once in 2 days
8. Approach Road/Lane/Constructed Path to Slum	Motorable katcha
9. Distance from the nearest Motorable road	Less than 0.5 km
10. Internal Road	Non-motorable
11. Whether Street light facility is available in the Slum	No

<b>Khetropal Para Beside Sing Para</b>	
<b>Physical Infrastructure</b>	<b>Status</b>
1. Connectivity to City-wide Water Supply System	Partially connected
2. Connectivity to City-wide Storm-water Drainage Supply System	Partially connected
3. Connectivity to City-wide Sewerage System	Partially connected
4. Whether the slum is prone to flooding due to rains	No
5. Frequency of garbage Disposal	Daily
6. Arrangement for Global Disposal	Municipal staff
7. Frequency of clearance open drains	Once in 2 days
8. Approach Road/Lane/Constructed Path to Slum	Motorable katcha
9. Distance from the nearest Motorable road	Less than 0.5 km
10. Internal Road	Non-motorable
11. Whether Street light facility is available in the Slum	No

<b>Barga Khatriya Para Beside River Bandh</b>	
<b>Physical Infrastructure</b>	<b>Status</b>
1. Connectivity to City-wide Water Supply System	Partially connected
2. Connectivity to City-wide Storm-water Drainage Supply System	Partially connected
3. Connectivity to City-wide Sewerage System	Partially connected
4. Whether the slum is prone to flooding due to rains	No
5. Frequency of garbage Disposal	Daily
6. Arrangement for Global Disposal	Municipal staff
7. Frequency of clearance open drains	Once in 2 days
8. Approach Road/Lane/Constructed Path to Slum	Motorable katcha
9. Distance from the nearest Motorable road	Less than 0.5 km
10. Internal Road	Non-motorable
11. Whether Street light facility is available in the Slum	No

<b>Miapara (F. C. I.)</b>	
<b>Physical Infrastructure</b>	<b>Status</b>

1. Connectivity to City-wide Water Supply System	Partially connected
2. Connectivity to City-wide Storm-water Drainage Supply System	Partially connected
3. Connectivity to City-wide Sewerage System	Partially connected
4. Whether the slum is prone to flooding due to rains	No
5. Frequency of garbage Disposal	Daily
6. Arrangement for Global Disposal	Municipal staff
7. Frequency of clearance open drains	Once in 2 days
8. Approach Road/Lane/Constructed Path to Slum	Motorable katcha
9. Distance from the nearest Motorable road	Less than 0.5 km
10. Internal Road	Non-motorable
11. Whether Street light facility is available in the Slum.	No

**Court Para**

Physical Infrastructure	Status
1. Connectivity to City-wide Water Supply System	Partially connected
2. Connectivity to City-wide Storm-water Drainage Supply System	Partially connected
3. Connectivity to City-wide Sewerage System	Partially connected
4. Whether the slum is prone to flooding due to rains	No
5. Frequency of garbage Disposal	Daily
6. Arrangement for Global Disposal	Municipal staff
7. Frequency of clearance open drains	Once in 2 days
8. Approach Road/Lane/Constructed Path to Slum	Motorable katcha
9. Distance from the nearest Motorable road	Less than 0.5 km
10. Internal Road	Non-motorable
11. Whether Street light facility is available in the Slum.	No

**Vidyasagar Pally**

Physical Infrastructure	Status
1. Connectivity to City-wide Water Supply System	Partially connected

2. Connectivity to City-wide Storm-water Drainage Supply System	Partially connected
3. Connectivity to City-wide Sewerage System	Partially connected
4. Whether the slum is prone to flooding due to rains	No
5. Frequency of garbage Disposal	Daily
6. Arrangement for Global Disposal	Municipal staff
7. Frequency of clearance open drains	Once in 2 days
8. Approach Road/Lane/Constructed Path to Slum	Motorable katcha
9. Distance from the nearest Motorable road	Less than 0.5 km
10. Internal Road	Non-motorable
11. Whether Street light facility is available in the Slum	No

<b>Naba Pally Beside Kali Mandir</b>	
<b>Physical Infrastructure</b>	<b>Status</b>
1. Connectivity to City-wide Water Supply System	Partially connected
2. Connectivity to City-wide Storm-water Drainage Supply System	Partially connected
3. Connectivity to City-wide Sewerage System	Partially connected
4. Whether the slum is prone to flooding due to rains	No
5. Frequency of garbage Disposal	Daily
6. Arrangement for Global Disposal	Municipal staff
7. Frequency of clearance open drains	Once in 2 days
8. Approach Road/Lane/Constructed Path to Slum	Motorable katcha
9. Distance from the nearest Motorable road	Less than 0.5 km
10. Internal Road	Non-motorable
11. Whether Street light facility is available in the Slum	No

<b>Supara Mundamalatala</b>	
<b>Physical Infrastructure</b>	<b>Status</b>
1. Connectivity to City-wide Water Supply System	Partially connected
2. Connectivity to City-wide Storm-water Drainage Supply System	Partially connected

3. Connectivity to City-wide Sewerage System	Partially connected
4. Whether the slum is prone to flooding due to rains	No
5. Frequency of garbage Disposal	Daily
6. Arrangement for Global Disposal	Municipal staff
7. Frequency of clearance open drains	Once in 2 days
8. Approach Road/Lane/Constructed Path to Slum	Motorable katcha
9. Distance from the nearest Motorable road	Less than 0.5 km
10. Internal Road	Non-motorable
11. Whether Street light facility is available in the Slum	No

Sujalpur Pirtala	
Physical Infrastructure	Status
1. Connectivity to City-wide Water Supply System	Partially connected
2. Connectivity to City-wide Storm-water Drainage Supply System	Partially connected
3. Connectivity to City-wide Sewerage System	Partially connected
4. Whether the slum is prone to flooding due to rains	No
5. Frequency of garbage Disposal	Daily
6. Arrangement for Global Disposal	Municipal staff
7. Frequency of clearance open drains	Once in 2 days
8. Approach Road/Lane/Constructed Path to Slum	Motorable katcha
9. Distance from the nearest Motorable road	Less than 0.5 km
10. Internal Road	Non-motorable
11. Whether Street light facility is available in the Slum	No

Sujalpur Bablar Dhal	
Physical Infrastructure	Status
1. Connectivity to City-wide Water Supply System	Partially connected
2. Connectivity to City-wide Storm-water Drainage Supply System	Partially connected
3. Connectivity to City-wide Sewerage System	Partially connected



4. Whether the slum is prone to flooding due to rains	No
5. Frequency of garbage Disposal	Daily
6. Arrangement for Global Disposal	Municipal staff
7. Frequency of clearance open drains	Once in 2 days
8. Approach Road/Lane/Constructed Path to Slum	Motorable katcha
9. Distance from the nearest Motorable road	Less than 0.5 km
10. Internal Road	- Non-motorable
11. Whether Street light facility is available in the Slum	No

#### Sujalpur Duley Para

Physical Infrastructure	Status
1. Connectivity to City-wide Water Supply System	Partially connected
2. Connectivity to City-wide Storm-water Drainage Supply System	Partially connected
3. Connectivity to City-wide Sewerage System	Partially connected
4. Whether the slum is prone to flooding due to rains	No
5. Frequency of garbage Disposal	Daily
6. Arrangement for Global Disposal	Municipal staff
7. Frequency of clearance open drains	Once in 2 days
8. Approach Road/Lane/Constructed Path to Slum	Motorable katcha
9. Distance from the nearest Motorable road	Less than 0.5 km
10. Internal Road	Non-motorable
11. Whether Street light facility is available in the Slum.	No

#### Sujalpur Mill Para

Physical Infrastructure	Status
1. Connectivity to City-wide Water Supply System	Partially connected
2. Connectivity to City-wide Storm-water Drainage Supply System	Partially connected
3. Connectivity to City-wide Sewerage System	Partially connected
4. Whether the slum is prone to flooding due to rains	No

5. Frequency of garbage Disposal	Daily
6. Arrangement for Global Disposal	Municipal staff
7. Frequency of clearance open drains	Once in 2 days
8. Approach Road/Lane/Constructed Path to Slum	Motorable katcha
9. Distance from the nearest Motorable road	Less than 0.5 km
10. Internal Road	Non-motorable
11. Whether Street light facility is available in the Slum	No

Sujalpur Rana Para	
Physical Infrastructure	Status
1. Connectivity to City-wide Water Supply System	Partially connected
2. Connectivity to City-wide Storm-water Drainage Supply System	Partially connected
3. Connectivity to City-wide Sewerage System	Partially connected
4. Whether the slum is prone to flooding due to rains	No
5. Frequency of garbage Disposal	Daily
6. Arrangement for Global Disposal	Municipal staff
7. Frequency of clearance open drains	Once in 2 days
8. Approach Road/Lane/Constructed Path to Slum	Motorable katcha
9. Distance from the nearest Motorable road	Less than 0.5 km
10. Internal Road	Non-motorable
11. Whether Street light facility is available in the Slum	No

Kaira Para Adhkatapar	
Physical Infrastructure	Status
1. Connectivity to City-wide Water Supply System	Partially connected
2. Connectivity to City-wide Storm-water Drainage Supply System	Partially connected
3. Connectivity to City-wide Sewerage System	Partially connected
4. Whether the slum is prone to flooding due to rains	No
5. Frequency of garbage Disposal	Daily
6. Arrangement for Global Disposal	Municipal staff

7. Frequency of clearance open drains	Once in 2 days
8. Approach Road/Lane/Constructed Path to Slum	Motorable katcha
9. Distance from the nearest Motorable road	Less than 0.5 km
10. Internal Road	Non-motorable
11. Whether Street light facility is available in the Slum	No

Dakshin Dule Para	
Physical Infrastructure	Status
1. Connectivity to City-wide Water Supply System	Partially connected
2. Connectivity to City-wide Storm-water Drainage Supply System	Partially connected
3. Connectivity to City-wide Sewerage System	Partially connected
4. Whether the slum is prone to flooding due to rains	No
5. Frequency of garbage Disposal	Daily
6. Arrangement for Global Disposal	Municipal staff
7. Frequency of clearance open drains	Once in 2 days
8. Approach Road/Lane/Constructed Path to Slum	Motorable katcha
9. Distance from the nearest Motorable road	Less than 0.5 km
10. Internal Road	Non-motorable
11. Whether Street light facility is available in the Slum	No

Purba Dolui Para	
Physical Infrastructure	Status
1. Connectivity to City-wide Water Supply System	Partially connected
2. Connectivity to City-wide Storm-water Drainage Supply System	Partially connected
3. Connectivity to City-wide Sewerage System	Partially connected
4. Whether the slum is prone to flooding due to rains	No
5. Frequency of garbage Disposal	Daily
6. Arrangement for Global Disposal	Municipal staff
7. Frequency of clearance open drains	Once in 2 days
8. Approach Road/Lane/Constructed	Motorable

Path to Slum	katcha
9.Distance from the nearest Motorable road	Less than 0.5 km
10.Internal Road	Non-motorable
11.Whether Street light facility is available in the Slum.	No

**Haripur Jele Para**

Physical Infrastructure	Status
1. Connectivity to City-wide Water Supply System	Partially connected
2. Connectivity to City-wide Strom-water Drainage Supply System	Partially connected
3. Connectivity to City-wide Sewerage System	Partially connected
4.Whether the slum is prone to flooding due to rains	No
5. Frequency of garbage Disposal	Daily
6. Arrangement for Global Disposal	Municipal staff
7. Frequency of clearance open drains	Once in 2 days
8. Approach Road/Lane/Constructed Path to Slum	Motorable katcha
9.Distance from the nearest Motorable road	Less than 0.5 km
10.Internal Road	Non-motorable
11.Whether Street light facility is available in the Slum.	No

**Parul Barbari**

Physical Infrastructure	Status
1. Connectivity to City-wide Water Supply System	Partially connected
2. Connectivity to City-wide Strom-water Drainage Supply System	Partially connected
3. Connectivity to City-wide Sewerage System	Partially connected
4.Whether the slum is prone to flooding due to rains	No
5. Frequency of garbage Disposal	Daily
6. Arrangement for Global Disposal	Municipal staff
7. Frequency of clearance open drains	Once in 2 days
8. Approach Road/Lane/Constructed Path to Slum	Motorable katcha
9.Distance from the nearest Motorable	Less than 0.5 km

road	
10. Internal Road	Non-motorable
11. Whether Street light facility is available in the Slum	No

<b>Kajipara</b>	
<b>Physical Infrastructure</b>	<b>Status</b>
1. Connectivity to City-wide Water Supply System	Partially connected
2. Connectivity to City-wide Storm-water Drainage Supply System	Partially connected
3. Connectivity to City-wide Sewerage System	Partially connected
4. Whether the slum is prone to flooding due to rains	No
5. Frequency of garbage Disposal	Daily
6. Arrangement for Global Disposal	Municipal staff
7. Frequency of clearance open drains	Once in 2 days
8. Approach Road/Lane/Constructed Path to Slum	Motorable katcha
9. Distance from the nearest Motorable road	Less than 0.5 km
10. Internal Road	Non-motorable
11. Whether Street light facility is available in the Slum	No

<b>Naba Pally</b>	
<b>Physical Infrastructure</b>	<b>Status</b>
1. Connectivity to City-wide Water Supply System	Partially connected
2. Connectivity to City-wide Storm-water Drainage Supply System	Partially connected
3. Connectivity to City-wide Sewerage System	Partially connected
4. Whether the slum is prone to flooding due to rains	No
5. Frequency of garbage Disposal	Daily
6. Arrangement for Global Disposal	Municipal staff
7. Frequency of clearance open drains	Once in 2 days
8. Approach Road/Lane/Constructed Path to Slum	Motorable katcha
9. Distance from the nearest Motorable road	Less than 0.5 km
10. Internal Road	Non-motorable

11. Whether Street light facility is available in the Slum	No
--	----

North Bene Pukur	
Physical Infrastructure	Status
1. Connectivity to City-wide Water Supply System	Partially connected
2. Connectivity to City-wide Storm-water Drainage Supply System	Partially connected
3. Connectivity to City-wide Sewerage System	Partially connected
4. Whether the slum is prone to flooding due to rains	No
5. Frequency of garbage Disposal	Daily
6. Arrangement for Global Disposal	Municipal staff
7. Frequency of clearance open drains	Once in 2 days
8. Approach Road/Lane/Constructed Path to Slum	Motorable katcha
9. Distance from the nearest Motorable road	Less than 0.5 km
10. Internal Road	Non-motorable
11. Whether Street light facility is available in the Slum	No

Bhatar Mor Ranchi Para	
Physical Infrastructure	Status
1. Connectivity to City-wide Water Supply System	Partially connected
2. Connectivity to City-wide Storm-water Drainage Supply System	Partially connected
3. Connectivity to City-wide Sewerage System	Partially connected
4. Whether the slum is prone to flooding due to rains	No
5. Frequency of garbage Disposal	Daily
6. Arrangement for Global Disposal	Municipal staff
7. Frequency of clearance open drains	Once in 2 days
8. Approach Road/Lane/Constructed Path to Slum	Motorable katcha
9. Distance from the nearest Motorable road	Less than 0.5 km
10. Internal Road	Non-motorable
11. Whether Street light facility is available in the Slum	No

Kumor Para Busti	
Physical Infrastructure	Status
1. Connectivity to City-wide Water Supply System	Partially connected
2. Connectivity to City-wide Storm-water Drainage Supply System	Partially connected
3. Connectivity to City-wide Sewerage System	Partially connected
4. Whether the slum is prone to flooding due to rains	No
5. Frequency of garbage Disposal	Daily
6. Arrangement for Global Disposal	Municipal staff
7. Frequency of clearance open drains	Once in 2 days
8. Approach Road/Lane/Constructed Path to Slum	Motorable katcha
9. Distance from the nearest Motorable road	Less than 0.5 km
10. Internal Road	Non-motorable
11. Whether Street light facility is available in the Slum	No

Mirkir Ber	
Physical Infrastructure	Status
1. Connectivity to City-wide Water Supply System	Partially connected
2. Connectivity to City-wide Storm-water Drainage Supply System	Partially connected
3. Connectivity to City-wide Sewerage System	Partially connected
4. Whether the slum is prone to flooding due to rains	No
5. Frequency of garbage Disposal	Daily
6. Arrangement for Global Disposal	Municipal staff
7. Frequency of clearance open drains	Once in 2 days
8. Approach Road/Lane/Constructed Path to Slum	Motorable katcha
9. Distance from the nearest Motorable road	Less than 0.5 km
10. Internal Road	Non-motorable
11. Whether Street light facility is available in the Slum	No

Chandur Jamadar Para
----------------------

Physical Infrastructure	Status
1. Connectivity to City-wide Water Supply System	Partially connected
2. Connectivity to City-wide Storm-water Drainage Supply System	Partially connected
3. Connectivity to City-wide Sewerage System	Partially connected
4. Whether the slum is prone to flooding due to rains	No
5. Frequency of garbage Disposal	Daily
6. Arrangement for Global Disposal	Municipal staff
7. Frequency of clearance open drains	Once in 2 days
8. Approach Road/Lane/Constructed Path to Slum	Motorable katcha
9. Distance from the nearest Motorable road	Less than 0.5 km
10. Internal Road	Non-motorable
11. Whether Street light facility is available in the Slum	No

Das Para	
Physical Infrastructure	Status
1. Connectivity to City-wide Water Supply System	Partially connected
2. Connectivity to City-wide Storm-water Drainage Supply System	Partially connected
3. Connectivity to City-wide Sewerage System	Partially connected
4. Whether the slum is prone to flooding due to rains	No
5. Frequency of garbage Disposal	Daily
6. Arrangement for Global Disposal	Municipal staff
7. Frequency of clearance open drains	Once in 2 days
8. Approach Road/Lane/Constructed Path to Slum	Motorable katcha
9. Distance from the nearest Motorable road	Less than 0.5 km
10. Internal Road	Non-motorable
11. Whether Street light facility is available in the Slum	No

Kamar Para Mia Para	
Physical Infrastructure	Status
1. Connectivity to City-wide Water	Partially



Supply System	connected
2. Connectivity to City-wide Strom-water Drainage Supply System	Partially connected
3. Connectivity to City-wide Sewerage System	Partially connected
4. Whether the slum is prone to flooding due to rains	No
5. Frequency of garbage Disposal	Daily
6. Arrangement for Global Disposal	Municipal staff
7. Frequency of clearance open drains	Once in 2 days
8. Approach Road/Lane/Constructed Path to Slum	Motorable katcha
9. Distance from the nearest Motorable road	Less than 0.5 km
10. Internal Road	Non-motorable
11. Whether Street light facility is available in the Slum.	No.

Basantapur Dom Para	
Physical Infrastructure	Status
1. Connectivity to City-wide Water Supply System	Partially connected
2. Connectivity to City-wide Strom-water Drainage Supply System	Partially connected
3. Connectivity to City-wide Sewerage System	Partially connected
4. Whether the slum is prone to flooding due to rains	No
5. Frequency of garbage Disposal	Daily
6. Arrangement for Global Disposal	Municipal staff
7. Frequency of clearance open drains	Once in 2 days
8. Approach Road/Lane/Constructed Path to Slum	Motorable katcha
9. Distance from the nearest Motorable road	Less than 0.5 km
10. Internal Road	Non-motorable
11. Whether Street light facility is available in the Slum.	No

Circus Math	
Physical Infrastructure	Status
1. Connectivity to City-wide Water Supply System	Partially connected
2. Connectivity to City-wide Strom-	Partially

water Drainage Supply System	connected
3. Connectivity to City-wide Sewerage System	Partially connected
4. Whether the slum is prone to flooding due to rains	No
5. Frequency of garbage Disposal	Daily
6. Arrangement for Global Disposal	Municipal staff
7. Frequency of clearance open drains	Once in 2 days
8. Approach Road/Lane/Constructed Path to Slum	Motorable katcha
9. Distance from the nearest Motorable road	Less than 0.5 km
10. Internal Road	Non-motorable
11. Whether Street light facility is available in the Slum	No

Fanshi Bagan	
Physical Infrastructure	Status
1. Connectivity to City-wide Water Supply System	Partially connected
2. Connectivity to City-wide Storm-water Drainage Supply System	Partially connected
3. Connectivity to City-wide Sewerage System	Partially connected
4. Whether the slum is prone to flooding due to rains	No
5. Frequency of garbage Disposal	Daily
6. Arrangement for Global Disposal	Municipal staff
7. Frequency of clearance open drains	Once in 2 days
8. Approach Road/Lane/Constructed Path to Slum	Motorable katcha
9. Distance from the nearest Motorable road	Less than 0.5 km
10. Internal Road	Non-motorable
11. Whether Street light facility is available in the Slum	No

Vidyasagar Pally)	
Physical Infrastructure	Status
1. Connectivity to City-wide Water Supply System	Partially connected
2. Connectivity to City-wide Storm-water Drainage Supply System	Partially connected
3. Connectivity to City-wide Sewerage	Partially

System	connected
4. Whether the slum is prone to flooding due to rains	No
5. Frequency of garbage Disposal	Daily
6. Arrangement for Global Disposal	Municipal staff
7. Frequency of clearance open drains	Once in 2 days
8. Approach Road/Lane/Constructed Path to Slum	Motorable katcha
9. Distance from the nearest Motorable road	Less than 0.5 km
10. Internal Road	Non-motorable
11. Whether Street light facility is available in the Slum	No

## LIST OF SLUM WITH SOCIAL INFRASTRUCTURE

### Details of Social Infrastructure at a glance:

Brindabanpur Adibasi Para	
Education & Social Infrastructure	
Pre-primary School	
Anganwadi under ICDS	Within distance less than 1 km
Municipal Pre-school	NA
Private Pre-school	NA
Primary School	
Municipal	NA
State Government	Within distance less than 0.5 km
Private	NA
High School	
Municipal	NA
Private	Within distance less than 0.5 km
State Government	NA
Adult Education Centre	NA
Health Facilities	NA
Urban Health Post	NA
Primary Health Centre	NA
Government Hospital	Within distance less than 10 km
Maternity Centre	NA
Private Clinic	NA
Registered Medical Practitioner (RMP)	NA
Ayurvedic Doctor/Vaidya	NA
Social Development/Welfare	NA
Community Hall	NA
Livelihood/Production Centre	NA
Vocational Training/Training cum Production Centre	NA
Street Children Rehabilitation Centre	NA
Night Shelter	NA

Old Age Home	NA
Self Help Groups/DWCUA Groups in Slum	NA
No. of Neighbourhood Groups (NHGs) in slum	NA
Slum-dwellers Association	NA
Youth Association	1
Women's Association/Mahila Samithis	NA

Brindabanpur Madhya Malik Para	
<b>Education &amp; Social Infrastructure</b>	
Pre-primary School	
Anganwadi under ICDS	Within distance less than 1 km
Municipal Pre-school	NA
Private Pre-school	NA
Primary School	
Municipal	NA
State Government	Within distance less than 0.5 km
Private	NA
High School	
Municipal	NA
Private	Within distance less than 0.5 km
State Government	NA
Adult Education Centre	NA
Health Facilities	NA
Urban Health Post	NA
Primary Health Centre	NA
Government Hospital	Within distance less than 10 km
Maternity Centre	NA
Private Clinic	NA
Registered Medical Practitioner (RMP)	NA
Ayurvedic Doctor/Vaidya	NA
Social Development/Welfare	NA
Community Hall	NA
Livelihood/Production Centre	NA
Vocational Training/Training cum Production Centre	NA
Street Children Rehabilitation Centre	NA
Night Shelter	NA
Old Age Home	NA
Self Help Groups/DWCUA Groups in Slum	NA
No. of Neighbourhood Groups (NHGs) in slum	NA
Slum-dwellers Association	NA
Youth Association	1
Women's Association/Mahila Samithis	NA

Hari Para	
Education & Social Infrastructure	
Pre-primary School	
Anganwadi under ICDS	Within distance less than 1 km
Municipal Pre-school	NA
Private Pre-school	NA
Primary School	
Municipal	NA
State Government	Within distance less than 0.5 km
Private	NA
High School	
Municipal	NA
Private	Within distance less than 0.5 km
State Government	NA
Adult Education Centre	NA
Health Facilities	NA
Urban Health Post	NA
Primary Health Centre	NA
Government Hospital	Within distance less than 10 km
Maternity Centre	NA
Private Clinic	NA
Registered Medical Practitioner (RMP)	NA
Ayurvedic Doctor/Vaidya	NA
Social Development/Welfare	NA
Community Hall	NA
Livelihood/Production Centre	NA
Vocational Training/Training cum Production Centre	NA
Street Children Rehabilitation Centre	NA
Night Shelter	NA
Old Age Home	NA
Self Help Groups/DWCUA Groups in Slum	NA
No. of Neighbourhood Groups (NHGs) in slum	NA
Slum-dwellers Association	NA
Youth Association	1
Women's Association/Mahila Samithis	NA
Paschim malik Para & Bhagar Par)	
Education & Social Infrastructure	
Pre-primary School	
Anganwadi under ICDS	Within distance less than 1 km
Municipal Pre-school	NA

Private Pre-school	NA
<b>Primary School</b>	
Municipal	NA
State Government	Within distance less than 0.5 km
Private	NA
<b>High School</b>	
Municipal	NA
Private	Within distance less than 0.5 km
State Government	NA
Adult Education Centre	NA
Health Facilities	NA
Urban Health Post	NA
Primary Health Centre	NA
Government Hospital	Within distance less than 10 km
Maternity Centre	NA
Private Clinic	NA
Registered Medical Practitioner (RMP)	NA
Ayurvedic Doctor/Vaidya	NA
Social Development/Welfare	NA
Community Hall	NA
Livelihood/Production Centre	NA
Vocational Training/Training cum Production Centre	NA
Street Children Rehabilitation Centre	NA
Night Shelter	NA
Old Age Home	NA
Self Help Groups/DWCUA Groups in Slum	NA
No. of Neighbourhood Groups (NHGs) in slum	NA
Slum-dwellers Association	NA
Youth Association	1
Women's Association/Mahila Samithis	NA

<b>Balikhad Para</b>	
<b>Education &amp; Social Infrastructure</b>	
<b>Pre-primary School</b>	
Anganwadi under ICDS	Within distance less than 1 km
Municipal Pre-School	NA
Private Pre-school	NA
<b>Primary School</b>	
Municipal	NA
State Government	Within distance less than 0.5 km
Private	NA

High School	
Municipal	NA
Private	Within distance less than 0.5 km
State Government	NA
Adult Education Centre	NA
Health Facilities	NA
Urban Health Post	NA
Primary Health Centre	NA
Government Hospital	Within distance less than 10 km
Maternity Centre	NA
Private Clinic	NA
Registered Medical Practitioner (RMP)	NA
Ayurvedic Doctor/Vaidya	NA
Social Development/Welfare	NA
Community Hall	NA
Livelihood/Production Centre	NA
Vocational Training/Training cum Production Centre	NA
Street Children Rehabilitation Centre	NA
Night Shelter	NA
Old Age Home	NA
Self Help Groups/DWCUA Groups in Slum	NA
No. of Neighbourhood Groups (NHGs) in slum	NA
Slum-dwellers Association	NA
Youth Association	1
Women's Association/Mahila Samithis	NA

Banstala Rathtala Para	
Education & Social Infrastructure	
Pre-primary School	
Anganwadi under ICDS	Within distance less than 1 km
Municipal Pre-school	NA
Private Pre-school	NA
Primary School	
Municipal	NA
State Government	Within distance less than 0.5 km
Private	NA
High School	
Municipal	NA
Private	Within distance less than 0.5 km
State Government	NA
Adult Education Centre	NA



Health Facilities	NA
Urban Health Post	NA
Primary Health Centre	NA
Government Hospital	Within distance less than 10 km
Maternity Centre	NA
Private Clinic	NA
Registered Medical Practitioner (RMP)	NA
Ayurvedic Doctor/Vaidya	NA
Social Development/Welfare	NA
Community Hall	NA
Livelihood/Production Centre	NA
Vocational Training/Training cum Production Centre	NA
Street Children Rehabilitation Centre	NA
Night Shelter	NA
Old Age Home	NA
Self Help Groups/DWCUA Groups in Slum	NA
No. of Neighbourhood Groups (NHGs) in slum	NA
Slum-dwellers Association	NA
Youth Association	1
Women's Association/Mahila Samithis	NA

<b>Mansatala Purba Para</b>	
<b>Education &amp; Social Infrastructure</b>	
<b>Pre-primary School</b>	
Anganwadi under ICDS	Within distance less than 1 km
Municipal Pre-school	NA
Private Pre-school	NA
<b>Primary School</b>	
Municipal	NA
State Government	Within distance less than 0.5 km
Private	NA
<b>High School</b>	
Municipal	NA
Private	Within distance less than 0.5 km
State Government	NA
Adult Education Centre	NA
Health Facilities	NA
Urban Health Post	NA
Primary Health Centre	NA
Government Hospital	Within distance less than 10 km
Maternity Centre	NA

Private Clinic	NA
Registered Medical Practitioner (RMP)	NA
Ayurvedic Doctor/Vaidya	NA
Social Development/Welfare	NA
Community Hall	NA
Livelihood/Production Centre	NA
Vocational Training/Training cum Production Centre	NA
Street Children Rehabilitation Centre	NA
Night Shelter	NA
Old Age Home	NA
Self Help Groups/DWCUA Groups in Slum	NA
No. of Neighbourhood Groups (NHGs) in slum	NA
Slum-dwellers Association	NA
Youth Association	1
Women's Association/Mahila Samithis	NA

Santra Para Malik Para	
Education & Social Infrastructure	
Pre-primary School	
Anganwadi under ICDS	Within distance less than 1 km
Municipal Pre-school	NA
Private Pre-school	NA
Primary School	
Municipal	NA
State Government	Within distance less than 0.5 km
Private	NA
High School	
Municipal	NA
Private	Within distance less than 0.5 km
State Government	NA
Adult Education Centre	NA
Health Facilities	NA
Urban Health Post	NA
Primary Health Centre	NA
Government Hospital	Within distance less than 10 km
Maternity Centre	NA
Private Clinic	NA
Registered Medical Practitioner (RMP)	NA
Ayurvedic Doctor/Vaidya	NA
Social Development/Welfare	NA
Community Hall	NA
Livelihood/Production Centre	NA

Vocational Training/Training cum Production Centre	NA
Street Children Rehabilitation Centre	NA
Night Shelter	NA
Old Age Home	NA
Self Help Groups/DWCUA Groups in Slum	NA
No. of Neighbourhood Groups (NHGs) in slum	NA
Slum-dwellers Association	NA
Youth Association	1
Women's Association/Mahila Samithis	NA

Khetropal Para Beside Sing Para	
<b>Education &amp; Social Infrastructure</b>	
Pre-primary School	
Anganwadi under ICDS	Within distance less than 1 km
Municipal Pre-school	NA
Private Pre-school	NA
Primary School	
Municipal	NA
State Government	Within distance less than 0.5 km
Private	NA
High School	
Municipal	NA
Private	Within distance less than 0.5 km
State Government	NA
Adult Education Centre	NA
Health Facilities	NA
Urban Health Post	NA
Primary Health Centre	NA
Government Hospital	Within distance less than 10 km
Maternity Centre	NA
Private Clinic	NA
Registered Medical Practitioner (RMP)	NA
Ayurvedic Doctor/Vaidya	NA
Social Development/Welfare	NA
Community Hall	NA
Livelihood/Production Centre	NA
Vocational Training/Training cum Production Centre	NA
Street Children Rehabilitation Centre	NA
Night Shelter	NA
Old Age Home	NA
Self Help Groups/DWCUA Groups in Slum	NA
No. of Neighbourhood Groups (NHGs) in slum	NA

Slum-dwellers Association	NA
Youth Association	1
Women's Association/Mahila Samithis	NA

<b>Barga Khatriya Para Beside River Bandh</b>	
<b>Education &amp; Social Infrastructure</b>	
<b>Pre-primary School</b>	
Anganwadi under ICDS	Within distance less than 1 km
Municipal Pre-school	NA
Private Pre-school	NA
<b>Primary School</b>	
Municipal	NA
State Government	Within distance less than 0.5 km
Private	NA
<b>High School</b>	
Municipal	NA
Private	Within distance less than 0.5 km
State Government	NA
Adult Education Centre	NA
Health Facilities	NA
Urban Health Post	NA
Primary Health Centre	NA
Government Hospital	Within distance less than 10 km
Maternity Centre	NA
Private Clinic	NA
Registered Medical Practitioner (RMP)	NA
Ayurvedic Doctor/Vaidya	NA
Social Development/Welfare	NA
Community Hall	NA
Livelihood/Production Centre	NA
Vocational Training/Training cum Production Centre	NA
Street Children Rehabilitation Centre	NA
Night Shelter	NA
Old Age Home	NA
Self Help Groups/DWCUA Groups in Slum	NA
No. of Neighbourhood Groups (NHGs) in slum	NA
Slum-dwellers Association	NA
Youth Association	1
Women's Association/Mahila Samithis	NA

<b>Miapara (F. C. I.)</b>	
<b>Education &amp; Social Infrastructure</b>	

Pre-primary School	
Anganwadi under ICDS	Within distance less than 1 km
Municipal Pre-school	NA
Private Pre-school	NA
Primary School	
Municipal	NA
State Government	Within distance less than 0.5 km
Private	NA
High School	
Municipal	NA
Private	Within distance less than 0.5 km
State Government	NA
Adult Education Centre	NA
Health Facilities	NA
Urban Health Post	NA
Primary Health Centre	NA
Government Hospital	Within distance less than 10 km
Maternity Centre	NA
Private Clinic	NA
Registered Medical Practitioner (RMP)	NA
Ayurvedic Doctor/Vaidya	NA
Social Development/Welfare	NA
Community Hall	NA
Livelihood/Production Centre	NA
Vocational Training/Training cum Production Centre	NA
Street Children Rehabilitation Centre	NA
Night Shelter	NA
Old Age Home	NA
Self Help Groups/DWCUA Groups in Slum	NA
No. of Neighbourhood Groups (NHGs) in slum	NA
Slum-dwellers Association	NA
Youth Association	1
Women's Association/Mahila Samithis	NA

Court Para	
Education & Social Infrastructure	
Pre-primary School	
Anganwadi under ICDS	Within distance less than 1 km
Municipal Pre-school	NA
Private Pre-school	NA
Primary School	
Municipal	NA

State Government	Within distance less than 0.5 km
Private	NA
<b>High School</b>	
Municipal	NA
Private	Within distance less than 0.5 km
State Government	NA
Adult Education Centre	NA
Health Facilities	NA
Urban Health Post	NA
Primary Health Centre	NA
Government Hospital	Within distance less than 10 km
Maternity Centre	NA
Private Clinic	NA
Registered Medical Practitioner (RMP)	NA
Ayurvedic Doctor/Vaidya	NA
Social Development/Welfare	NA
Community Hall	NA
Livelihood/Production Centre	NA
Vocational Training/Training cum Production Centre	NA
Street Children Rehabilitation Centre	NA
Night Shelter	NA
Old Age Home	NA
Self Help Groups/DWCUA Groups in Slum	NA
No. of Neighbourhood Groups (NHGs) in slum	NA
Slum-dwellers Association	NA
Youth Association	1
Women's Association/Mahila Samithis	NA

<b>Vidyasagar Pally</b>	
<b>Education &amp; Social Infrastructure</b>	
<b>Pre-primary School</b>	
Anganwadi under ICDS	Within distance less than 1 km
Municipal Pre-school	NA
Private Pre-school	NA
<b>Primary School</b>	
Municipal	NA
State Government	Within distance less than 0.5 km
Private	NA
<b>High School</b>	
Municipal	NA
Private	Within distance less than 0.5 km

	km
State Government	NA
Adult Education Centre	NA
Health Facilities	NA
Urban Health Post	NA
Primary Health Centre	NA
Government Hospital	Within distance less than 10 km
Maternity Centre	NA
Private Clinic	NA
Registered Medical Practitioner (RMP)	NA
Ayurvedic Doctor/Vaidya	NA
Social Development/Welfare	NA
Community Hall	NA
Livelihood/Production Centre	NA
Vocational Training/Training cum Production Centre	NA
Street Children Rehabilitation Centre	NA
Night Shelter	NA
Old Age Home	NA
Self Help Groups/DWCUA Groups in Slum	NA
No. of Neighbourhood Groups (NHGs) in slum	NA
Slum-dwellers Association	NA
Youth Association	1
Women's Association/Mahila Samithis	NA

Naba Pally Beside Kali Mandir	
<b>Education &amp; Social Infrastructure</b>	
Pre-primary School	
Anganwadi under ICDS	Within distance less than 1 km
Municipal Pre-school	NA
Private Pre-school	NA
Primary School	
Municipal	NA
State Government	Within distance less than 0.5 km
Private	NA
High School	
Municipal	NA
Private	Within distance less than 0.5 km
State Government	NA
Adult Education Centre	NA
Health Facilities	NA
Urban Health Post	NA
Primary Health Centre	NA

Government Hospital	Within distance less than 10 km
Maternity Centre	NA
Private Clinic	NA
Registered Medical Practitioner (RMP)	NA
Ayurvedic Doctor/Vaidya	NA
Social Development/Welfare	NA
Community Hall	NA
Livelihood/Production Centre	NA
Vocational Training/Training cum Production Centre	NA
Street Children Rehabilitation Centre	NA
Night Shelter	NA
Old Age Home	NA
Self Help Groups/DWCUA Groups in Slum	NA
No. of Neighbourhood Groups (NHGs) in slum	NA
Slum-dwellers Association	NA
Youth Association	1
Women's Association/Mahila Samithis	NA

<b>Supara Mundamalatala</b>	
<b>Education &amp; Social Infrastructure</b>	
<b>Pre-primary School</b>	
Anganwadi under ICDS	Within distance less than 1 km
Municipal Pre-school	NA
Private Pre-school	NA
<b>Primary School</b>	
Municipal	NA
State Government	Within distance less than 0.5 km
Private	NA
<b>High School</b>	
Municipal	NA
Private	Within distance less than 0.5 km
State Government	NA
Adult Education Centre	NA
Health Facilities	NA
Urban Health Post	NA
Primary Health Centre	NA
Government Hospital	Within distance less than 10 km
Maternity Centre	NA
Private Clinic	NA
Registered Medical Practitioner (RMP)	NA
Ayurvedic Doctor/Vaidya	NA



Social Development/Welfare	NA
Community Hall	NA
Livelihood/Production Centre	NA
Vocational Training/Training cum Production Centre	NA
Street Children Rehabilitation Centre	NA
Night Shelter	NA
Old Age Home	NA
Self Help Groups/DWCUA Groups in Slum	NA
No. of Neighbourhood Groups (NHGs) in slum	NA
Slum-dwellers Association	NA
Youth Association	1
Women's Association/Mahila Samithis	NA

Sujalpur Pirtala	
Education & Social Infrastructure	
Pre-primary School	
Anganwadi under ICDS	Within distance less than 1 km
Municipal Pre-school	NA
Private Pre-school	NA
Primary School	
Municipal	NA
State Government	Within distance less than 0.5 km
Private	NA
High School	
Municipal	NA
Private	Within distance less than 0.5 km
State Government	NA
Adult Education Centre	NA
Health Facilities	NA
Urban Health Post	NA
Primary Health Centre	NA
Government Hospital	Within distance less than 10 km
Maternity Centre	NA
Private Clinic	NA
Registered Medical Practitioner (RMP)	NA
Ayurvedic Doctor/Vaidya	NA
Social Development/Welfare	NA
Community Hall	NA
Livelihood/Production Centre	NA
Vocational Training/Training cum Production Centre	NA
Street Children Rehabilitation Centre	NA
Night Shelter	NA

Old Age Home	NA
Self Help Groups/DWCUA Groups in Slum	NA
No. of Neighbourhood Groups (NHGs) in slum	NA
Slum-dwellers Association	NA
Youth Association	1
Women's Association/Mahila Samithis	NA

<b>Sujalpur Bablar Dhal</b>	
<b>Education &amp; Social Infrastructure</b>	
<b>Pre-primary School</b>	
Anganwadi under ICDS	Within distance less than 1 km
Municipal Pre-school	NA
Private Pre-school	NA
<b>Primary School</b>	
Municipal	NA
State Government	Within distance less than 0.5 km
Private	NA
<b>High School</b>	
Municipal	NA
Private	Within distance less than 0.5 km
State Government	NA
Adult Education Centre	NA
Health Facilities	NA
Urban Health Post	NA
Primary Health Centre	NA
Government Hospital	Within distance less than 10 km
Maternity Centre	NA
Private Clinic	NA
Registered Medical Practitioner (RMP)	NA
Ayurvedic Doctor/Vaidya	NA
Social Development/Welfare	NA
Community Hall	NA
Livelihood/Production Centre	NA
Vocational Training/Training cum Production Centre	NA
Street Children Rehabilitation Centre	NA
Night Shelter	NA
Old Age Home	NA
Self Help Groups/DWCUA Groups in Slum	NA
No. of Neighbourhood Groups (NHGs) in slum	NA
Slum-dwellers Association	NA
Youth Association	1
Women's Association/Mahila Samithis	NA

Sujalpur Duley Para	
Education & Social Infrastructure	
Pre-primary School	
Anganwadi under ICDS	Within distance less than 1 km
Municipal Pre-school	NA
Private Pre-school	NA
Primary School	
Municipal	NA
State Government	Within distance less than 0.5 km
Private	NA
High School	
Municipal	NA
Private	Within distance less than 0.5 km
State Government	NA
Adult Education Centre	NA
Health Facilities	NA
Urban Health Post	NA
Primary Health Centre	NA
Government Hospital	Within distance less than 10 km
Maternity Centre	NA
Private Clinic	NA
Registered Medical Practitioner (RMP)	NA
Ayurvedic Doctor/Vaidya	NA
Social Development/Welfare	NA
Community Hall	NA
Livelihood/Production Centre	NA
Vocational Training/Training cum Production Centre	NA
Street Children Rehabilitation Centre	NA
Night Shelter	NA
Old Age Home	NA
Self Help Groups/DWCUA Groups in Slum	NA
No. of Neighbourhood Groups (NHGs) in slum	NA
Slum-dwellers Association	NA
Youth Association	1
Women's Association/Mahila Samithis	NA

Sujalpur Mill Para	
Education & Social Infrastructure	
Pre-primary School	
Anganwadi under ICDS	Within distance less than 1 km
Municipal Pre-school	NA

Private Pre-school	NA
<b>Primary School</b>	
Municipal	NA
State Government	Within distance less than 0.5 km
Private	NA
<b>High School</b>	
Municipal	NA
Private	Within distance less than 0.5 km
State Government	NA
Adult Education Centre	NA
Health Facilities	NA
Urban Health Post	NA
Primary Health Centre	NA
Government Hospital	Within distance less than 10 km
Maternity Centre	NA
Private Clinic	NA
Registered Medical Practitioner (RMP)	NA
Ayurvedic Doctor/Vaidya	NA
Social Development/Welfare	NA
Community Hall	NA
Livelihood/Production Centre	NA
Vocational Training/Training cum Production Centre	NA
Street Children Rehabilitation Centre	NA
Night Shelter	NA
Old Age Home	NA
Self Help Groups/DWCUA Groups in Slum	NA
No. of Neighbourhood Groups (NHGs) in slum	NA
Slum-dwellers Association	NA
Youth Association	1
Women's Association/Mahila Samithis	NA

Sujaipur Rana Para	
<b>Education &amp; Social Infrastructure</b>	
<b>Pre-primary School</b>	
Anganwadi under ICDS	Within distance less than 1 km
Municipal Pre-school	NA
Private Pre-school	NA
<b>Primary School</b>	
Municipal	NA
State Government	Within distance less than 0.5 km
Private	NA

High School	
Municipal	NA
Private	Within distance less than 0.5 km
State Government	NA
Adult Education Centre	NA
Health Facilities	NA
Urban Health Post	NA
Primary Health Centre	NA
Government Hospital	Within distance less than 10 km
Maternity Centre	NA
Private Clinic	NA
Registered Medical Practitioner (RMP)	NA
Ayurvedic Doctor/Vaidya	NA
Social Development/Welfare	NA
Community Hall	NA
Livelihood/Production Centre	NA
Vocational Training/Training cum Production Centre	NA
Street Children Rehabilitation Centre	NA
Night Shelter	NA
Old Age Home	NA
Self Help Groups/DWCUA Groups in Slum	NA
No. of Neighbourhood Groups (NHGs) in slum	NA
Slum-dwellers Association	NA
Youth Association	1
Women's Association/Mahila Samithis	NA

Kaira Para Adhkarpar	
Education & Social Infrastructure	
Pre-primary School	
Anganwadi under ICDS	Within distance less than 1 km
Municipal Pre-school	NA
Private Pre-school	NA
Primary School	
Municipal	NA
State Government	Within distance less than 0.5 km
Private	NA
High School	
Municipal	NA
Private	Within distance less than 0.5 km
State Government	NA
Adult Education Centre	NA

Health Facilities	NA
Urban Health Post	NA
Primary Health Centre	NA
Government Hospital	Within distance less than 10 km
Maternity Centre	NA
Private Clinic	NA
Registered Medical Practitioner (RMP)	NA
Ayurvedic Doctor/Vaidya	NA
Social Development/Welfare	NA
Community Hall	NA
Livelihood/Production Centre	NA
Vocational Training/Training cum Production Centre	NA
Street Children Rehabilitation Centre	NA
Night Shelter	NA
Old Age Home	NA
Self Help Groups/DWCUA Groups in Slum	NA
No. of Neighbourhood Groups (NHGs) in slum	NA
Slum-dwellers Association	NA
Youth Association	1
Women's Association/Mahila Samithis	NA

Dakshin Dule Para	
<b>Education &amp; Social Infrastructure</b>	
...Pre-primary School	
Anganwadi under ICDS	Within distance less than 1 km
Municipal Pre-school	NA
Private Pre-school	NA
... Primary School	
Municipal	NA
State Government	Within distance less than 0.5 km
Private	NA
High School	
Municipal	NA
Private	Within distance less than 0.5 km
State Government	NA
Adult Education Centre	NA
Health Facilities	NA
Urban Health Post	NA
Primary Health Centre	NA
Government Hospital	Within distance less than 10 km
Maternity Centre	NA

Private Clinic	NA
Registered Medical Practitioner (RMP)	NA
Ayurvedic Doctor/Vaidya	NA
Social Development/Welfare	NA
Community Hall	NA
Livelihood/Production Centre	NA
Vocational Training/Training cum Production Centre	NA
Street Children Rehabilitation Centre	NA
Night Shelter	NA
Old Age Home	NA
Self Help Groups/DWCUA Groups in Slum	NA
No. of Neighbourhood Groups (NHGs) in slum	NA
Slum-dwellers Association	NA
Youth Association	1
Women's Association/Mahila Samithis	NA

Purba Dolui Para	
<b>Education &amp; Social Infrastructure</b>	
Pre-primary School	
Anganwadi under ICDS	Within distance less than 1 km
Municipal Pre-school	NA
Private Pre-school	NA
Primary School	
Municipal	NA
State Government	Within distance less than 0.5 km
Private	NA
High School	
Municipal	NA
Private	Within distance less than 0.5 km
State Government	NA
Adult Education Centre	NA
Health Facilities	NA
Urban Health Post	NA
Primary Health Centre	NA
Government Hospital	Within distance less than 10 km
Maternity Centre	NA
Private Clinic	NA
Registered Medical Practitioner (RMP)	NA
Ayurvedic Doctor/Vaidya	NA
Social Development/Welfare	NA
Community Hall	NA
Livelihood/Production Centre	NA

Vocational Training/Training cum Production Centre	NA
Street Children Rehabilitation Centre	NA
Night Shelter	NA
Old Age Home	NA
Self Help Groups/DWCUA Groups in Slum	NA
No. of Neighbourhood Groups (NHGs) in slum	NA
Slum-dwellers Association	NA
Youth Association	1
Women's Association/Mahila Samithis	NA

Haripur Jele Para)	
<b>Education &amp; Social Infrastructure</b>	
Pre-primary School	
Anganwadi under ICDS	Within distance less than 1 km
Municipal Pre-school	NA
Private Pre-school	NA
Primary School	
Municipal	NA
State Government	Within distance less than 0.5 km
Private	NA
High School	
Municipal	NA
Private	Within distance less than 0.5 km
State Government	NA
Adult Education Centre	NA
Health Facilities	NA
Urban Health Post	NA
Primary Health Centre	NA
Government Hospital	Within distance less than 10 km
Maternity Centre	NA
Private Clinic	NA
Registered Medical Practitioner (RMP)	NA
Ayurvedic Doctor/Vaidya	NA
Social Development/Welfare	NA
Community Hall	NA
Livelihood/Production Centre	NA
Vocational Training/Training cum Production Centre	NA
Street Children Rehabilitation Centre	NA
Night Shelter	NA
Old Age Home	NA
Self Help Groups/DWCUA Groups in Slum	NA
No. of Neighbourhood Groups (NHGs) in slum	NA



Slum-dwellers Association	NA
Youth Association	1
Women's Association/Mahila Samithis	NA

<b>Parul Berbari</b>	
<b>Education &amp; Social Infrastructure</b>	
<b>Pre-primary School</b>	
Anganwadi under ICDS	Within distance less than 1 km
Municipal Pre-school	NA
Private Pre-school	NA
<b>Primary School</b>	
Municipal	NA
State Government	Within distance less than 0.5 km
Private	NA
<b>High School</b>	
Municipal	NA
Private	Within distance less than 0.5 km
State Government	NA
Adult Education Centre	NA
Health Facilities	NA
Urban Health Post	NA
Primary Health Centre	NA
Government Hospital	Within distance less than 10 km
Maternity Centre	NA
Private Clinic	NA
Registered Medical Practitioner (RMP)	NA
Ayurvedic Doctor/Vaidya	NA
Social Development/Welfare	NA
Community Hall	NA
Livelihood/Production Centre	NA
Vocational Training/Training cum Production Centre	NA
Street Children Rehabilitation Centre	NA
Night Shelter	NA
Old Age Home	NA
Self Help Groups/DWCUA Groups in Slum	NA
No. of Neighbourhood Groups (NHGs) in slum	NA
Slum-dwellers Association	NA
Youth Association	1
Women's Association/Mahila Samithis	NA

<b>Kajipara</b>	
<b>Education &amp; Social Infrastructure</b>	

Pre-primary School	
Anganwadi under ICDS	Within distance less than 1 km
Municipal Pre-school	NA
Private Pre-school	NA
Primary School	
Municipal	NA
State Government	Within distance less than 0.5 km
Private	NA
High School	
Municipal	NA
Private	Within distance less than 0.5 km
State Government	NA
Adult Education Centre	NA
Health Facilities	NA
Urban Health Post	NA
Primary Health Centre	NA
Government Hospital	Within distance less than 10 km
Maternity Centre	NA
Private Clinic	NA
Registered Medical Practitioner (RMP)	NA
Ayurvedic Doctor/Vaidya	NA
Social Development/Welfare	NA
Community Hall	NA
Livelihood/Production Centre	NA
Vocational Training/Training cum Production Centre	NA
Street Children Rehabilitation Centre	NA
Night Shelter	NA
Old Age Home	NA
Self Help Groups/DWCUA Groups in Slum	NA
No. of Neighbourhood Groups (NHGs) in slum	NA
Slum-dwellers Association	NA
Youth Association	1
Women's Association/Mahila Samithis	NA

Naba Pally	
Education & Social Infrastructure	
Pre-primary School	
Anganwadi under ICDS	Within distance less than 1 km
Municipal Pre-school	NA
Private Pre-school	NA
Primary School	
Municipal	NA

State Government	Within distance less than 0.5 km
Private	NA
High School	
Municipal	NA
Private	Within distance less than 0.5 km
State Government	NA
Adult Education Centre	NA
Health Facilities	NA
Urban Health Post	NA
Primary Health Centre	NA
Government Hospital	Within distance less than 10 km
Maternity Centre	NA
Private Clinic	NA
Registered Medical Practitioner (RMP)	NA
Ayurvedic Doctor/Vaidya	NA
Social Development/Welfare	NA
Community Hall	NA
Livelihood/Production Centre	NA
Vocational Training/Training cum Production Centre	NA
Street Children Rehabilitation Centre	NA
Night Shelter	NA
Old Age Home	NA
Self Help Groups/DWCUA Groups in Slum	NA
No. of Neighbourhood Groups (NHGs) in slum	NA
Slum-dwellers Association	NA
Youth Association	1
Women's Association/Mahila Samithis	NA

North Bene Pukur	
<b>Education &amp; Social Infrastructure</b>	
Pre-primary School	
Anganwadi under ICDS	Within distance less than 1 km
Municipal Pre-school	NA
Private Pre-school	NA
Primary School	
Municipal	NA
State Government	Within distance less than 0.5 km
Private	NA
High School	
Municipal	NA
Private	Within distance less than 0.5 km

	km
State Government	NA
Adult Education Centre	NA
Health Facilities	NA
Urban Health Post	NA
Primary Health Centre	NA
Government Hospital	Within distance less than 10 km
Maternity Centre	NA
Private Clinic	NA
Registered Medical Practitioner (RMP)	NA
Ayurvedic Doctor/Vaidya	NA
Social Development/Welfare	NA
Community Hall	NA
Livelihood/Production Centre	NA
Vocational Training/Training cum Production Centre	NA
Street Children Rehabilitation Centre	NA
Night Shelter	NA
Old Age Home	NA
Self Help Groups/DWCUA Groups in Slum	NA
No. of Neighbourhood Groups (NHGs) in slum	NA
Slum-dwellers Association	NA
Youth Association	1
Women's Association/Mahila Samithis	NA

<b>Bhatar Mor Ranchi Para</b>	
<b>Education &amp; Social Infrastructure</b>	
<b>Pre-primary School</b>	
Anganwadi under ICDS	Within distance less than 1 km
Municipal Pre-school	NA
Private Pre-school	NA
<b>Primary School</b>	
Municipal	NA
State Government	Within distance less than 0.5 km
Private	NA
<b>High School</b>	
Municipal	NA
Private	Within distance less than 0.5 km
State Government	NA
Adult Education Centre	NA
Health Facilities	NA
Urban Health Post	NA
Primary Health Centre	NA

Government Hospital	Within distance less than 10 km
Maternity Centre	NA
Private Clinic	NA
Registered Medical Practitioner (RMP)	NA
Ayurvedic Doctor/Vaidya	NA
Social Development/Welfare	NA
Community Hall	NA
Livelihood/Production Centre	NA
Vocational Training/Training cum Production Centre	NA
Street Children Rehabilitation Centre	NA
Night Shelter	NA
Old Age Home	NA
Self Help Groups/DWCUA Groups in Slum	NA
No. of Neighbourhood Groups (NHGs) in slum	NA
Slum-dwellers Association	NA
Youth Association	1
Women's Association/Mahila Samithis	NA

<b>Kumror Para Busti</b>	
<b>Education &amp; Social Infrastructure</b>	
<b>Pre-primary School</b>	
Anganwadi under ICDS	Within distance less than 1 km
Municipal Pre-school	NA
Private Pre-school	NA
<b>Primary School</b>	
Municipal	NA
State Government	Within distance less than 0.5 km
Private	NA
<b>High School</b>	
Municipal	NA
Private	Within distance less than 0.5 km
State Government	NA
Adult Education Centre	NA
Health Facilities	NA
Urban Health Post	NA
Primary Health Centre	NA
Government Hospital	Within distance less than 10 km
Maternity Centre	NA
Private Clinic	NA
Registered Medical Practitioner (RMP)	NA
Ayurvedic Doctor/Vaidya	NA

Social Development/Welfare	NA
Community Hall	NA
Livelihood/Production Centre	NA
Vocational Training/Training cum Production Centre	NA
Street Children Rehabilitation Centre	NA
Night Shelter	NA
Old Age Home	NA
Self Help Groups/DWCUA Groups in Slum	NA
No. of Neighbourhood Groups (NHGs) in slum	NA
Slum-dwellers Association	NA
Youth Association	1
Women's Association/Mahila Samithis	NA

Mirkir Ber	
<b>Education &amp; Social Infrastructure</b>	
Pre-primary School	
Anganwadi under ICDS	Within distance less than 1 km
Municipal Pre-school	NA
Private Pre-school	NA
Primary School	
Municipal	NA
State Government	Within distance less than 0.5 km
Private	NA
High School	
Municipal	NA
Private	Within distance less than 0.5 km
State Government	NA
Adult Education Centre	NA
Health Facilities	NA
Urban Health Post	NA
Primary Health Centre	NA
Government Hospital	Within distance less than 10 km
Maternity Centre	NA
Private Clinic	NA
Registered Medical Practitioner (RMP)	NA
Ayurvedic Doctor/Vaidya	NA
Social Development/Welfare	NA
Community Hall	NA
Livelihood/Production Centre	NA
Vocational Training/Training cum Production Centre	NA
Street Children Rehabilitation Centre	NA
Night Shelter	NA

Old Age Home	NA
Self Help Groups/DWCUA Groups in Slum	NA
No. of Neighbourhood Groups (NHGs) in slum	NA
Slum-dwellers Association	NA
Youth Association	1
Women's Association/Mahila Samithis	NA

<b>Chandur Jamadar Para</b>	
<b>Education &amp; Social Infrastructure</b>	
<b>Pre-primary School</b>	
Anganwadi under ICDS	Within distance less than 1 km
Municipal Pre-school	NA
Private Pre-school	NA
<b>Primary School</b>	
Municipal	NA
State Government	Within distance less than 0.5 km
Private	NA
<b>High School</b>	
Municipal	NA
Private	Within distance less than 0.5 km
State Government	NA
Adult Education Centre	NA
Health Facilities	NA
Urban Health Post	NA
Primary Health Centre	NA
Government Hospital	Within distance less than 10 km
Maternity Centre	NA
Private Clinic	NA
Registered Medical Practitioner (RMP)	NA
Ayurvedic Doctor/Vaidya	NA
Social Development/Welfare	NA
Community Hall	NA
Livelihood/Production Centre	NA
Vocational Training/Training cum Production Centre	NA
Street Children Rehabilitation Centre	NA
Night Shelter	NA
Old Age Home	NA
Self Help Groups/DWCUA Groups in Slum	NA
No. of Neighbourhood Groups (NHGs) in slum	NA
Slum-dwellers Association	NA
Youth Association	1
Women's Association/Mahila Samithis	NA

Das Para	
Education & Social Infrastructure	
Pre-primary School	
Anganwadi under ICDS	Within distance less than 1 km
Municipal Pre-school	NA
Private Pre-school	NA
Primary School	
Municipal	NA
State Government	Within distance less than 0.5 km
Private	NA
High School	
Municipal	NA
Private	Within distance less than 0.5 km
State Government	NA
Adult Education Centre	NA
Health Facilities	NA
Urban Health Post	NA
Primary Health Centre	NA
Government Hospital	Within distance less than 10 km
Maternity Centre	NA
Private Clinic	NA
Registered Medical Practitioner (RMP)	NA
Ayurvedic Doctor/Vaidya	NA
Social Development/Welfare	NA
Community Hall	NA
Livelihood/Production Centre	NA
Vocational Training/Training cum Production Centre	NA
Street Children Rehabilitation Centre	NA
Night Shelter	NA
Old Age Home	NA
Self Help Groups/DWCUA Groups in Slum	NA
No. of Neighbourhood Groups (NHGs) in slum	NA
Slum-dwellers' Association	NA
Youth Association	1
Women's Association/Mahila Samithis	NA

Kamar Para Mia Para	
Education & Social Infrastructure	
Pre-primary School	
Anganwadi under ICDS	Within distance less than 1 km
Municipal Pre-school	NA



High School	
Municipal	NA
Private	Within distance less than 0.5 km
State Government	NA
Adult Education Centre	NA
Health Facilities	NA
Urban Health Post	NA
Primary Health Centre	NA
Government Hospital	Within distance less than 10 km
Maternity Centre	NA
Private Clinic	NA
Registered Medical Practitioner (RMP)	NA
Ayurvedic Doctor/Vaidya	NA
Social Development/Welfare	NA
Community Hall	NA
Livelihood/Production Centre	NA
Vocational Training/Training cum Production Centre	NA
Street Children Rehabilitation Centre	NA
Night Shelter	NA
Old Age Home	NA
Self Help Groups/DWCUA Groups in Slum	NA
No. of Neighbourhood Groups (NHGs) in slum	NA
Slum-dwellers Association	NA
Youth Association	1
Women's Association/Mahila Samithis	NA

Circus Math	
Education & Social Infrastructure	
Pre-primary School	
Anganwadi under ICDS	Within distance less than 1 km
Municipal Pre-school	NA
Private Pre-school	NA
Primary School	
Municipal	NA
State Government	Within distance less than 0.5 km
Private	NA
High School	
Municipal	NA
Private	Within distance less than 0.5 km
State Government	NA
Adult Education Centre	NA

Private Pre-school	NA
<b>Primary School</b>	
Municipal	NA
State Government	Within distance less than 0.5 km
Private	NA
<b>High School</b>	
Municipal	NA
Private	Within distance less than 0.5 km
State Government	NA
Adult Education Centre	NA
Health Facilities	NA
Urban Health Post	NA
Primary Health Centre	NA
Government Hospital	Within distance less than 10 km
Maternity Centre	NA
Private Clinic	NA
Registered Medical Practitioner (RMP)	NA
Ayurvedic Doctor/Vaidya	NA
Social Development/Welfare	NA
Community Hall	NA
Livelihood/Production Centre	NA
Vocational Training/Training cum Production Centre	NA
Street Children Rehabilitation Centre	NA
Night Shelter	NA
Old Age Home	NA
Self Help Groups/DWCUA Groups in Slum	NA
No. of Neighbourhood Groups (NHGs) in slum	NA
Slum-dwellers Association	NA
Youth Association	1
Women's Association/Mahila Samithis	NA

<b>Basantapur Dom Para</b>	
<b>Education &amp; Social Infrastructure</b>	
<b>Pre-primary School</b>	
Anganwadi under ICDS	Within distance less than 1 km
Municipal Pre-school	NA
Private Pre-school	NA
<b>Primary School</b>	
Municipal	NA
State Government	Within distance less than 0.5 km
Private	NA

High School	
Municipal	NA
Private	Within distance less than 0.5 km
State Government	NA
Adult Education Centre	NA
Health Facilities	NA
Urban Health Post	NA
Primary Health Centre	NA
Government Hospital	Within distance less than 10 km
Maternity Centre	NA
Private Clinic	NA
Registered Medical Practitioner (RMP)	NA
Ayurvedic Doctor/Vaidya	NA
Social Development/Welfare	NA
Community Hall	NA
Livelihood/Production Centre	NA
Vocational Training/Training cum Production Centre	NA
Street Children Rehabilitation Centre	NA
Night Shelter	NA
Old Age Home	NA
Self Help Groups/DWCUA Groups in Slum	NA
No. of Neighbourhood Groups (NHGs) in slum	NA
Slum-dwellers Association	NA
Youth Association	1
Women's Association/Mahila Samithis	NA

Circus Math	
Education & Social Infrastructure	
Pre-primary School	
Anganwadi under ICDS	Within distance less than 1 km
Municipal Pre-school	NA
Private Pre-school	NA
Primary School	
Municipal	NA
State Government	Within distance less than 0.5 km
Private	NA
High School	
Municipal	NA
Private	Within distance less than 0.5 km
State Government	NA
Adult Education Centre	NA

Health Facilities	NA
Urban Health Post	NA
Primary Health Centre	NA
Government Hospital	Within distance less than 10 km
Maternity Centre	NA
Private Clinic	NA
Registered Medical Practitioner (RMP)	NA
Ayurvedic Doctor/Vaidya	NA
Social Development/Welfare	NA
Community Hall	NA
Livelihood/Production Centre	NA
Vocational Training/Training cum Production Centre	NA
Street Children Rehabilitation Centre	NA
Night Shelter	NA
Old Age Home	NA
Self Help Groups/DWCUA Groups in Slum	NA
No. of Neighbourhood Groups (NHGs) in slum	NA
Slum-dwellers Association	NA
Youth Association	1
Women's Association/Mahila Samithis	NA

Fanshi Bagan	
<b>Education &amp; Social Infrastructure</b>	
Pre-primary School	
Anganwadi under ICDS	Within distance less than 1 km
Municipal Pre-school	NA
Private Pre-school	NA
Primary School	
Municipal	NA
State Government	Within distance less than 0.5 km
Private	NA
High School	
Municipal	NA
Private	Within distance less than 0.5 km
State Government	NA
Adult Education Centre	NA
Health Facilities	NA
Urban Health Post	NA
Primary Health Centre	NA
Government Hospital	Within distance less than 10 km
Maternity Centre	NA

Private Clinic	NA
Registered Medical Practitioner (RMP)	NA
Ayurvedic Doctor/Vaidya	NA
Social Development/Welfare	NA
Community Hall	NA
Livelihood/Production Centre	NA
Vocational Training/Training cum Production Centre	NA
Street Children Rehabilitation Centre	NA
Night Shelter	NA
Old Age Home	NA
Self Help Groups/DWCJA Groups in Slum	NA
No. of Neighbourhood Groups (NHGs) in slum	NA
Slum-dwellers Association	NA
Youth Association	1
Women's Association/Mahila Samithis	NA

Vidyasagar Pally)	
Education & Social Infrastructure	
Pre-primary School	
Anganwadi under ICDS	Within distance less than 1 km
Municipal Pre-school	NA
Private Pre-school	NA
Primary School	
Municipal	NA
State Government	Within distance less than 0.5 km
Private	NA
High School	
Municipal	NA
Private	Within distance less than 0.5 km
State Government	NA
Adult Education Centre	NA
Health Facilities	NA
Urban Health Post	NA
Primary Health Centre	NA
Government Hospital	Within distance less than 10 km
Maternity Centre	NA
Private Clinic	NA
Registered Medical Practitioner (RMP)	NA
Ayurvedic Doctor/Vaidya	NA
Social Development/Welfare	NA
Community Hall	NA
Livelihood/Production Centre	NA

Vocational Training/Training cum Production Centre	NA
Street Children Rehabilitation Centre	NA
Night Shelter	NA
Old Age Home	NA
Self Help Groups/DWCUA Groups in Slum	NA
No. of Neighbourhood Groups (NHGs) in slum	NA
Slum-dwellers Association	NA
Youth Association	1
Women's Association/Mahila Samithis	NA

## LIST OF SLUM/NON SLUM FOR 2019-20

### List of Slum/ Non Slum for 2019-2020

Sl.No	Name of the Slums	Status	Land	Age in years	State High Way	Status of Housings	Road Status	Habitation pattern
1	Brindabanpur Adibasi Para	The condition of living in the slum is unhygienic	Land belongs to the ULB	15	The State Highway - 2 is 5.0 kms away	Major population is living in huts, made of darma / bricks with tin sheets and asbestos/tiles on roof	Majority portion of roads are brick paved or damaged roads.	Habitation pattern in the slums is congested with insufficient open space
2	Brindabanpur Madhya Malik Para	The condition of living in the slum is unhygienic	Land belongs to the ULB	15	The State Highway - 2 is 5.0 kms away	Major population is living in huts, made of darma / bricks with tin sheets and asbestos/tiles on roof	Majority portion of roads are brick paved or damaged roads.	Habitation pattern in the slums is congested with insufficient open space

3	Hari Para	The condition of living in the slum is unhygienic	Land belongs to the ULB	20	The State Highway - 2 is 5.0 kms away	Major population is living in huts, made of darma / bricks with tin sheets and asbestos/tiles on roof	Majority portion of roads are brick paved or damaged roads.	Habitation pattern in the slums is congested with insufficient open space
4	Paschim malik Para & Bhagar Par)	The condition of living in the slum is unhygienic	Land belongs to the ULB	18	The State Highway - 2 is 5.0 kms away	Major population is living in huts, made of darma / bricks with tin sheets and asbestos/tiles on roof	Majority portion of roads are brick paved or damaged roads.	Habitation pattern in the slums is congested with insufficient open space
5	Balikhad Para	The condition of living in the slum is unhygienic	Land belongs to the ULB	15	The State Highway - 2 is 5.0 kms away	Major population is living in huts, made of darma / bricks with tin sheets and asbestos/tiles on roof	Majority portion of roads are brick paved or damaged roads.	Habitation pattern in the slums is congested with insufficient open space
6	Banstala Rathala Para	The condition of living in the slum is unhygienic	Land belongs to the ULB	30	The State Highway - 2 is 5.0 kms away	Major population is living in huts, made of darma / bricks with tin sheets and asbestos/tiles on roof	Majority portion of roads are brick paved or damaged roads.	Habitation pattern in the slums is congested with insufficient open space
7	Mansatala Purba Para	The condition of living in the slum is unhygienic	Land belongs to the ULB	20	The State Highway - 2 is 5.0 kms away	Major population is living in huts, made of darma / bricks with tin sheets and asbestos/tiles on roof	Majority portion of roads are brick paved or damaged roads.	Habitation pattern in the slums is congested with insufficient open space

Vocational Training/Training cum Production Centre	NA
Street Children Rehabilitation Centre	NA
Night Shelter	NA
Old Age Home	NA
Self Help Groups/DWCUA Groups in Slum	NA
Nb. of Neighbourhood Groups (NHGs) in slum	NA
Slum-dwellers Association	NA
Youth Association	1
Women's Association/Mahila Samithis	NA

## LIST OF SLUM/NON SLUM FOR 2019-20

### List of Slum/ Non Slum for 2019-2020

S.No	Name of the Slums	Status	Land	Age in years	State High Way	Status of Housings	Road Status	Habitation pattern
1	Brindabanpur Adibasi Para	The condition of living in the slum is unhygienic	Land belongs to the ULB	15	The State Highway - 2 is 5.0 kms away	Major population is living in huts, made of darma / bricks with tin sheets and asbestos/tiles on roof	Majority portion of roads are brick paved or damaged roads.	Habitation pattern in the slums is congested with insufficient open space
2	Brindabanpur Madhya Malik Para	The condition of living in the slum is unhygienic	Land belongs to the ULB	15	The State Highway - 2 is 5.0 kms away	Major population is living in huts, made of darma / bricks with tin sheets and asbestos/tiles on roof	Majority portion of roads are brick paved or damaged roads.	Habitation pattern in the slums is congested with insufficient open space



3	Hari Para	The condition of living in the slum is unhygienic	Land belongs to the ULB	20	The State Highway - 2 is 5.0 kms away	Major population is living in huts, made of darma / bricks with tin sheets and asbestos/tiles on roof	Majority portion of roads are brick paved or damaged roads.	Habitation pattern in the slums is congested with insufficient open space
4	Paschim malik Para & Bhagar Para	The condition of living in the slum is unhygienic	Land belongs to the ULB	18	The State Highway - 2 is 5.0 kms away	Major population is living in huts, made of darma / bricks with tin sheets and asbestos/tiles on roof	Majority portion of roads are brick paved or damaged roads.	Habitation pattern in the slums is congested with insufficient open space
5	Balikhad Para	The condition of living in the slum is unhygienic	Land belongs to the ULB	15	The State Highway - 2 is 5.0 kms away	Major population is living in huts, made of darma / bricks with tin sheets and asbestos/tiles on roof	Majority portion of roads are brick paved or damaged roads.	Habitation pattern in the slums is congested with insufficient open space
6	Banstaia Rathtala Para	The condition of living in the slum is unhygienic	Land belongs to the ULB	30	The State Highway - 2 is 5.0 kms away	Major population is living in huts, made of darma / bricks with tin sheets and asbestos/tiles on roof	Majority portion of roads are brick paved or damaged roads.	Habitation pattern in the slums is congested with insufficient open space
7	Mansatala Purba Para	The condition of living in the slum is unhygienic	Land belongs to the ULB	20	The State Highway - 2 is 5.0 kms away	Major population is living in huts, made of darma / bricks with tin sheets and asbestos/tiles on roof	Majority portion of roads are brick paved or damaged roads.	Habitation pattern in the slums is congested with insufficient open space

8	Santra Para Malik Para	The condition of living in the slum is unhygienic	Land belongs to the ULB	10	The State Highway - 2 is 5.0 kms away	Major population is living in huts, made of darma / bricks with tin sheets and asbestos/tiles on roof	Majority portion of roads are brick paved or damaged roads.	Habitation pattern in the slums is congested with insufficient open space
9	Khetropal Para Beside Sing Para	The condition of living in the slum is unhygienic	Land belongs to the ULB	15	The State Highway - 2 is 5.0 kms away	Major population is living in huts, made of darma / bricks with tin sheets and asbestos/tiles on roof	Majority portion of roads are brick paved or damaged roads.	Habitation pattern in the slums is congested with insufficient open space
10	Barga Khatriya Para Beside River Bandh	The condition of living in the slum is unhygienic	Land belongs to the ULB	18	The State Highway - 2 is 5.0 kms away	Major population is living in huts, made of darma / bricks with tin sheets and asbestos/tiles on roof	Majority portion of roads are brick paved or damaged roads.	Habitation pattern in the slums is congested with insufficient open space
11	Miapara (F. C. I.)	The condition of living in the slum is unhygienic	Land belongs to the ULB	20	The State Highway - 2 is 5.0 kms away	Major population is living in huts, made of darma / bricks with tin sheets and asbestos/tiles on roof	Majority portion of roads are brick paved or damaged roads.	Habitation pattern in the slums is congested with insufficient open space

12	Vidyasagar Pally	The condition of living in the slum is unhygienic	Land belongs to the ULB	20	The State Highway - 2 is 5.0 kms away	Major population is living in huts, made of darma / bricks with tin sheets and asbestos/tiles on roof	Majority portion of roads are brick paved or damaged roads.	Habitation pattern in the slums is congested with insufficient open space
13	Naba Pally Beside Kali Mandir	The condition of living in the slum is unhygienic	Land belongs to the ULB	15	The State Highway - 2 is 5.0 kms away	Major population is living in huts, made of darma / bricks with tin sheets and asbestos/tiles on roof	Majority portion of roads are brick paved or damaged roads.	Habitation pattern in the slums is congested with insufficient open space
14	Supara Mundamalatala	The condition of living in the slum is unhygienic	Land belongs to the ULB	10	The State Highway - 2 is 5.0 kms away	Major population is living in huts, made of darma / bricks with tin sheets and asbestos/tiles on roof	Majority portion of roads are brick paved or damaged roads.	Habitation pattern in the slums is congested with insufficient open space
15	Sujalpur Pirtala	The condition of living in the slum is unhygienic	Land belongs to the ULB	18	The State Highway - 2 is 5.0 kms away	Major population is living in huts, made of darma / bricks with tin sheets and asbestos/tiles on roof	Majority portion of roads are brick paved or damaged roads.	Habitation pattern in the slums is congested with insufficient open space
16	Sujalpur Bablar Dhal	The condition of living in the slum is unhygienic	Land belongs to the ULB	15	The State Highway - 2 is 5.0 kms away	Major population is living in huts, made of darma / bricks with tin sheets and asbestos/tiles on roof	Majority portion of roads are brick paved or damaged roads.	Habitation pattern in the slums is congested with insufficient open space

17	Sujalpur Duley Para	The condition of living in the slum is unhygienic	Land belongs to the ULB	10	The State Highway - 2 is 5.0 kms away	Major population is living in huts, made of darma / bricks with tin sheets and asbestos/tiles on roof	Majority portion of roads are brick paved or damaged roads.	Habitation pattern in the slums is congested with insufficient open space
18	Sujalpur Mill Para	The condition of living in the slum is unhygienic	Land belongs to the ULB	20	The State Highway - 2 is 5.0 kms away	Major population is living in huts, made of darma / bricks with tin sheets and asbestos/tiles on roof	Majority portion of roads are brick paved or damaged roads.	Habitation pattern in the slums is congested with insufficient open space
19	Sujalpur Rana Para	The condition of living in the slum is unhygienic	Land belongs to the ULB	15	The State Highway - 2 is 5.0 kms away	Major population is living in huts, made of darma / bricks with tin sheets and asbestos/tiles on roof	Majority portion of roads are brick paved or damaged roads.	Habitation pattern in the slums is congested with insufficient open space
20	Kaira Para Adhkatapar	The condition of living in the slum is unhygienic	Land belongs to the ULB	10	The State Highway - 2 is 5.0 kms away	Major population is living in huts, made of darma / bricks with tin sheets and asbestos/tiles on roof	Majority portion of roads are brick paved or damaged roads.	Habitation pattern in the slums is congested with insufficient open space

21	Dakshin Dule Para	The condition of living in the slum is unhygienic	Land belongs to the ULB	18	The State Highway - 2 is 5.0 kms away	Major population is living in huts, made of darma / bricks with tin sheets and asbestos/tiles on roof	Majority portion of roads are brick paved or damaged roads.	Habitation pattern in the slums is congested with insufficient open space
22	Purba Dolui Para	The condition of living in the slum is unhygienic	Land belongs to the ULB	20	The State Highway - 2 is 5.0 kms away	Major population is living in huts, made of darma / bricks with tin sheets and asbestos/tiles on roof	Majority portion of roads are brick paved or damaged roads.	Habitation pattern in the slums is congested with insufficient open space
23	Haripur Jele Para	The condition of living in the slum is unhygienic	Land belongs to the ULB	15	The State Highway - 2 is 5.0 kms away	Major population is living in huts, made of darma / bricks with tin sheets and asbestos/tiles on roof	Majority portion of roads are brick paved or damaged roads.	Habitation pattern in the slums is congested with insufficient open space
24	Parul Barbari	The condition of living in the slum is unhygienic	Land belongs to the ULB	20	The State Highway - 2 is 5.0 kms away	Major population is living in huts, made of darma / bricks with tin sheets and asbestos/tiles on roof	Majority portion of roads are brick paved or damaged roads.	Habitation pattern in the slums is congested with insufficient open space
25	Kajipara	The condition of living in the slum is unhygienic	Land belongs to the ULB	10	The State Highway - 2 is 5.0 kms away	Major population is living in huts, made of darma / bricks with tin sheets and asbestos/tiles on roof	Majority portion of roads are brick paved or damaged roads.	Habitation pattern in the slums is congested with insufficient open space

26	Naba Pally	The condition of living in the slum is unhygienic	Land belongs to the ULB	30	The State Highway - 2 is 5.0 kms away	Major population is living in huts, made of darma / bricks with tin sheets and asbestos/tiles on roof	Majority portion of roads are brick paved or damaged roads.	Habitation pattern in the slums is congested with insufficient open space
27	North Bene Pukur	The condition of living in the slum is unhygienic	Land belongs to the ULB	30	The State Highway - 2 is 5.0 kms away	Major population is living in huts, made of darma / bricks with tin sheets and asbestos/tiles on roof	Majority portion of roads are brick paved or damaged roads.	Habitation pattern in the slums is congested with insufficient open space
28	Bhatar Mor Ranchi Para	The condition of living in the slum is unhygienic	Land belongs to the ULB	15	The State Highway - 2 is 5.0 kms away	Major population is living in huts, made of darma / bricks with tin sheets and asbestos/tiles on roof	Majority portion of roads are brick paved or damaged roads.	Habitation pattern in the slums is congested with insufficient open space
29	Kumor Para Busti	The condition of living in the slum is unhygienic	Land belongs to the ULB	18	The State Highway - 2 is 5.0 kms away	Major population is living in huts, made of darma / bricks with tin sheets and asbestos/tiles on roof	Majority portion of roads are brick paved or damaged roads.	Habitation pattern in the slums is congested with insufficient open space

30	Mirkir Ber	The condition of living in the slum is unhygienic	Land belongs to the ULB	15	The State Highway - 2 is 5.0 kms away	Major population is living in huts, made of darma / bricks with tin sheets and asbestos/tiles on roof	Majority portion of roads are brick paved or damaged roads.	Habitation pattern in the slums is congested with insufficient open space
31	Chandur Jamadar Para	The condition of living in the slum is unhygienic	Land belongs to the ULB	10	The State Highway - 2 is 5.0 kms away	Major population is living in huts, made of darma / bricks with tin sheets and asbestos/tiles on roof	Majority portion of roads are brick paved or damaged roads.	Habitation pattern in the slums is congested with insufficient open space
32	Das Para	The condition of living in the slum is unhygienic	Land belongs to the ULB	20	The State Highway - 2 is 5.0 kms away	Major population is living in huts, made of darma / bricks with tin sheets and asbestos/tiles on roof	Majority portion of roads are brick paved or damaged roads.	Habitation pattern in the slums is congested with insufficient open space
33	Kamar Para Mia Para	The condition of living in the slum is unhygienic	Land belongs to the ULB	15	The State Highway - 2 is 5.0 kms away	Major population is living in huts, made of darma / bricks with tin sheets and asbestos/tiles on roof	Majority portion of roads are brick paved or damaged roads.	Habitation pattern in the slums is congested with insufficient open space

34	Basantapur Dom Para	The condition of living in the slum is unhygienic	Land belongs to the ULB	30	The State Highway - 2 is 5.0 kms away	Major population is living in huts, made of darma / bricks with tin sheets and asbestos/tiles on roof	Majority portion of roads are brick paved or damaged roads.	Habitation pattern in the slums is congested with insufficient open space
35	Circus Math	The condition of living in the slum is unhygienic	Land belongs to the ULB	18	The State Highway - 2 is 5.0 kms away	Major population is living in huts, made of darma / bricks with tin sheets and asbestos/tiles on roof	Majority portion of roads are brick paved or damaged roads.	Habitation pattern in the slums is congested with insufficient open space
36	Fanshi Bagan	The condition of living in the slum is unhygienic	Land belongs to the ULB	10	The State Highway - 2 is 5.0 kms away	Major population is living in huts, made of darma / bricks with tin sheets and asbestos/tiles on roof	Majority portion of roads are brick paved or damaged roads.	Habitation pattern in the slums is congested with insufficient open space
37	Vidyasagar Pally	The condition of living in the slum is unhygienic	Land belongs to the ULB	20	The State Highway - 2 is 5.0 kms away	Major population is living in huts, made of darma / bricks with tin sheets and asbestos/tiles on roof	Majority portion of roads are brick paved or damaged roads.	Habitation pattern in the slums is congested with insufficient open space



# LIST OF SLUM/NON SLUM WITH HOUSING STATUS

## House Type /Structure for 2019-2020(Slum)

Sl No	Name of Slum	Semi Pucca	Kuchha	Total
1	Brindabanpur Adibasi Para	5	3	8
2	Brindabanpur Madhya Malik Para	2	0	2
3	Hari Para	4	8	12
4	Paschim malik Para & Bhagar Par	0	2	2
5	Balikhad Para	4	3	7
6	Banstala Rathtala Para	10	16	26
7	Mansatala Purba Para	14	17	31
8	Santra Para Malik Para	4	8	12
9	Khetropal Para Beside Sing Para	1	3	4
10	Barga Khatriya Para Beside River Bandh	1	1	2
11	Miapara (F. C. I.)	4	15	19
12	Court Para	2	20	22
13	Vidyasagar Pally	0		1
14	Naba Pally Beside Kali Mandir	1	1	22
15	Supara Mundamalatala	10	29	39
16	Sujalpur Pirtala	3	10	13
17	Sujalpur Babbar Dhal	5	20	25
18	Sujalpur Duley Para	4	5	9
19	Sujalpur Mill Para	4	8	12
20	Sujalpur Rana Para	3	4	7
21	Kanta Para Adh Katarpara	4	22	26
22	Dakshin Dule Para	2	9	11
23	Purba Dolui Para	4	20	24
24	Haripur Jele Para	5	25	30
25	Parul Berbar	12	27	39
26	Kejipara	4	12	16
27	Naba Pally	10	46	56
28	North Bena Pukur	13	20	33
29	Bhatar Mor Ranchi Para	0	1	1

30	Kumor Para Busti	0	1	1
31	Mirkir Ber	0	2	2
32	Chandur Jamadar Para	4	28	32
33	Das Para	5	17	22
34	Kamar Para Mia Para	0	19	19
35	Basantapur Dom Para	5	25	30
36	Circus Math	2	10	12
37	Fanshi Bagan	2	17	19

**House Type /Structure for 2019-2020(Non Slum)**



Sl No	Name of Non Slum Slum	Semi Pucca	Kuchha	Total
1	Ward 1 to 19	120	132	252

**SLUM MAP**









# WARD NO.-1 Brindabanpur Adibasi Para

PROPOSED LAND USE	
AREA OF SLUM : 0.04 Sqkm	
POPULATION : 166	
CLIENT : ARAMBAGH MUNICIPALITY	

## LEGEND-I

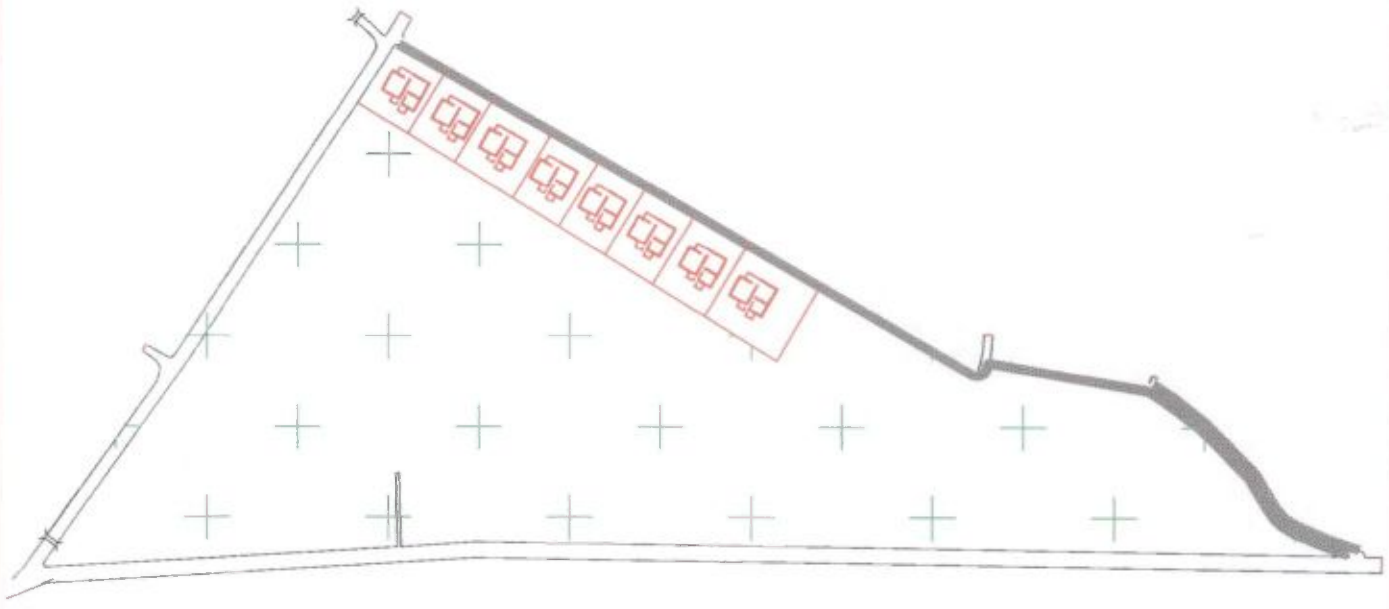
ITEMS	EXISTING	PROPOSED	QTY
DWELLINGHOUSE(NOS)			8

## INFRASTRUCTURES

	EXISTING	PROPOSED	QTY
BLACK TOPPED ROAD (Sq.M)			481
CONCRETE ROAD (Sq.M)			0
DRAINAGE(M)			0
PIPELINE(M)			0

### LEGEND-II

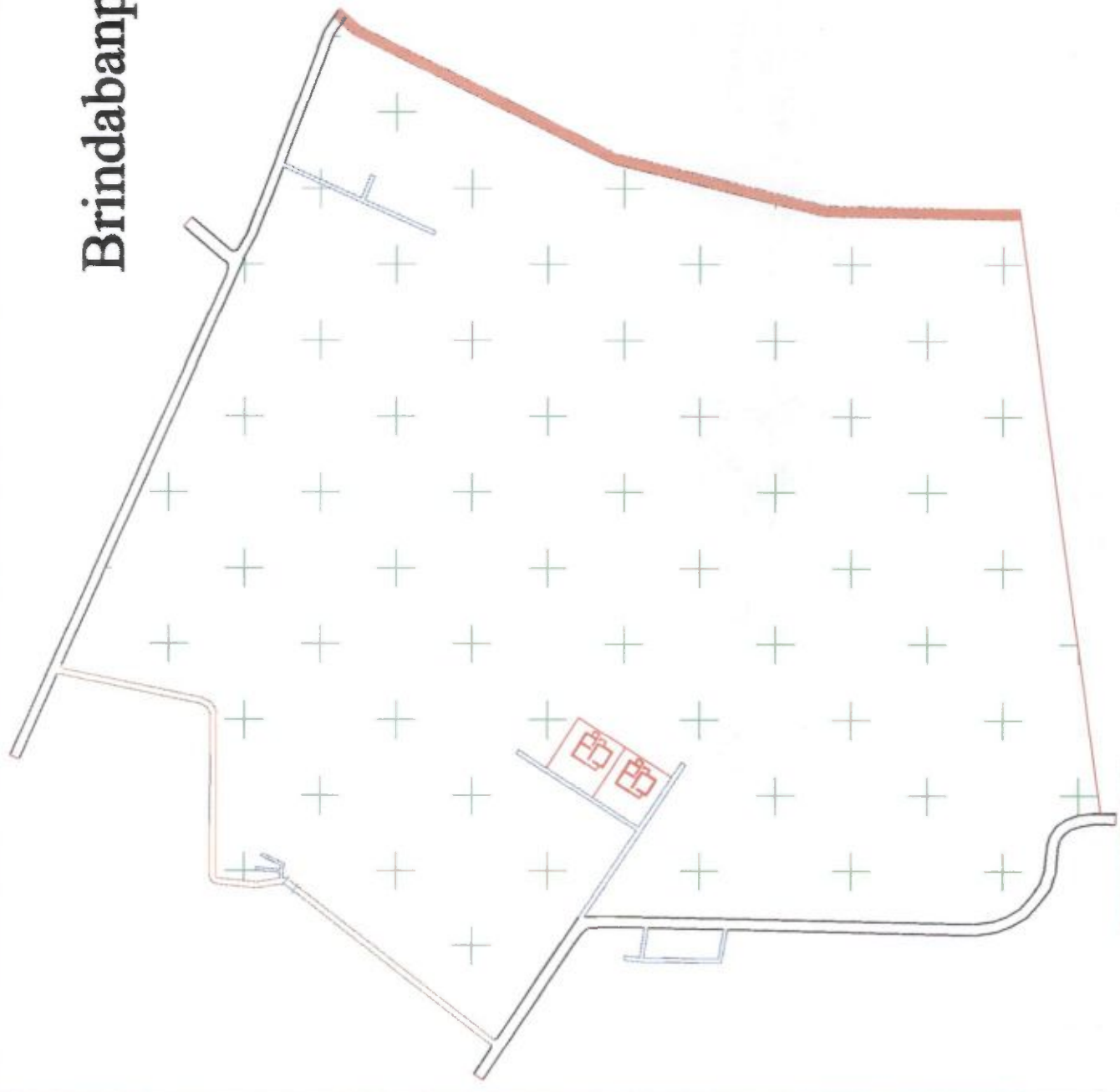
PARTICULARS (EXISTING)	SYMBOL / COLOUR
KACHA BARI	
BLACK TOP ROAD	
CONCRETE ROAD	
M.I.D./L.P.S. ROAD	
MORAM ROAD	
DRAIN	
WATER BODIES	
TEMPLE	



24 NO. BANDOR MAIN ROAD

NOT TO SCALE

# WARD NO.-1 Brindabanpur Madhya Malik Para



PROPOSED LAND USE			
AREA OF SLUM : 0.06 Sqkm			
POPULATION : 221			
CLIENT : ARAMBAGH MUNICIPALITY			
LEGEND-I			
ITEMS	EXISTING	PROPOSED	QTY
DWELLINGHOUSE(S)			2
INFRASTRUCTURES			
	EXISTING	PROPOSED	QTY
BLACK TOPPED ROAD (Sq.M)			0
CONCRETE ROAD (Sq.M)			0
DRAINAGE(M)			0
PIPELINE(SQ.M)			0

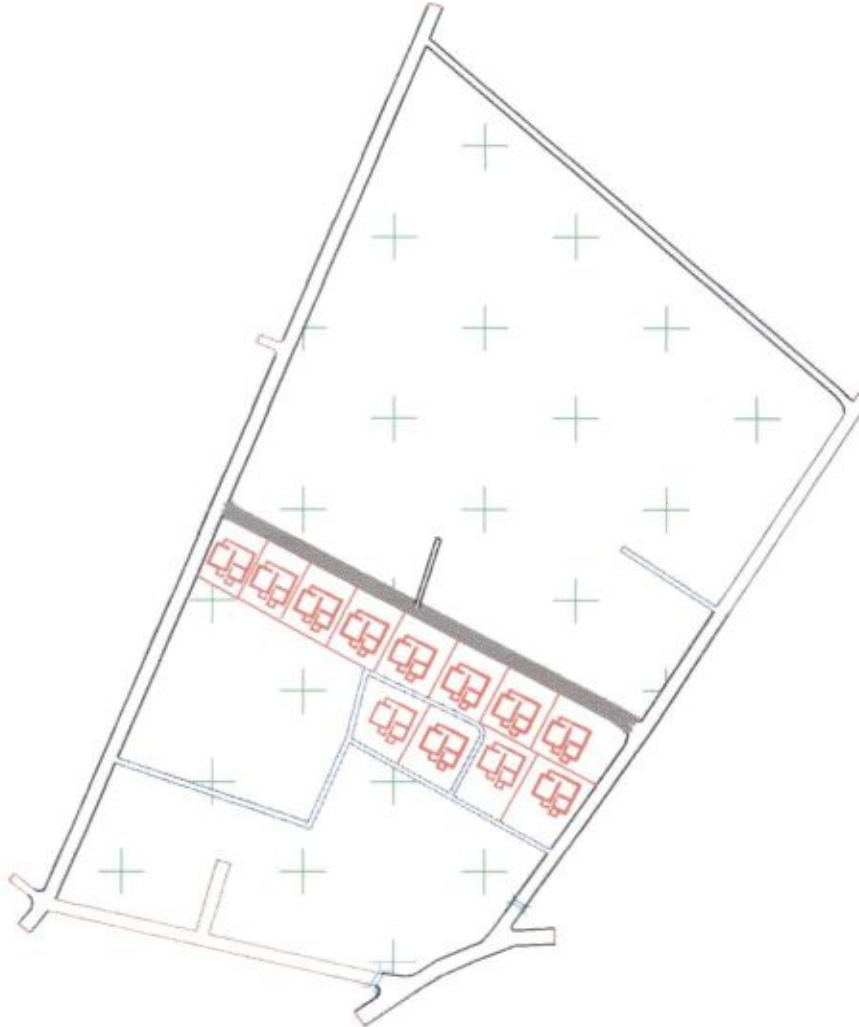
LEGEND-II	
PARTICULARS (EXISTING)	SYMBOL / COLOUR
KACHA BARI	
BLACK TOP ROAD	
CONCRETE ROAD	
MUD / F.S. ROAD	
MORAM ROAD	
DRAIN	
WATER BODIES	
TEMPLE	

NOT TO SCALE

# WARD NO.-1

## Hari Para

PROPOSED LAND USE			
AREA OF SLLUM :0.04 Sqkm			
POPULATION :70			
CLIENT : ARAMBAGH MUNICIPALITY			
LEGEND-I			
ITEMS	EXISTING	PROPOSED	QTY
DWELLINGHOUSE(NOS)			12
INFRASTRUCTURES			
	EXISTING	PROPOSED	QTY
BLACK TOPPED ROAD (Sq.M)			72
CONCRETE ROAD (Sq.M)			0
DRAINAGE(M)			0
PIPELINE(M)			0

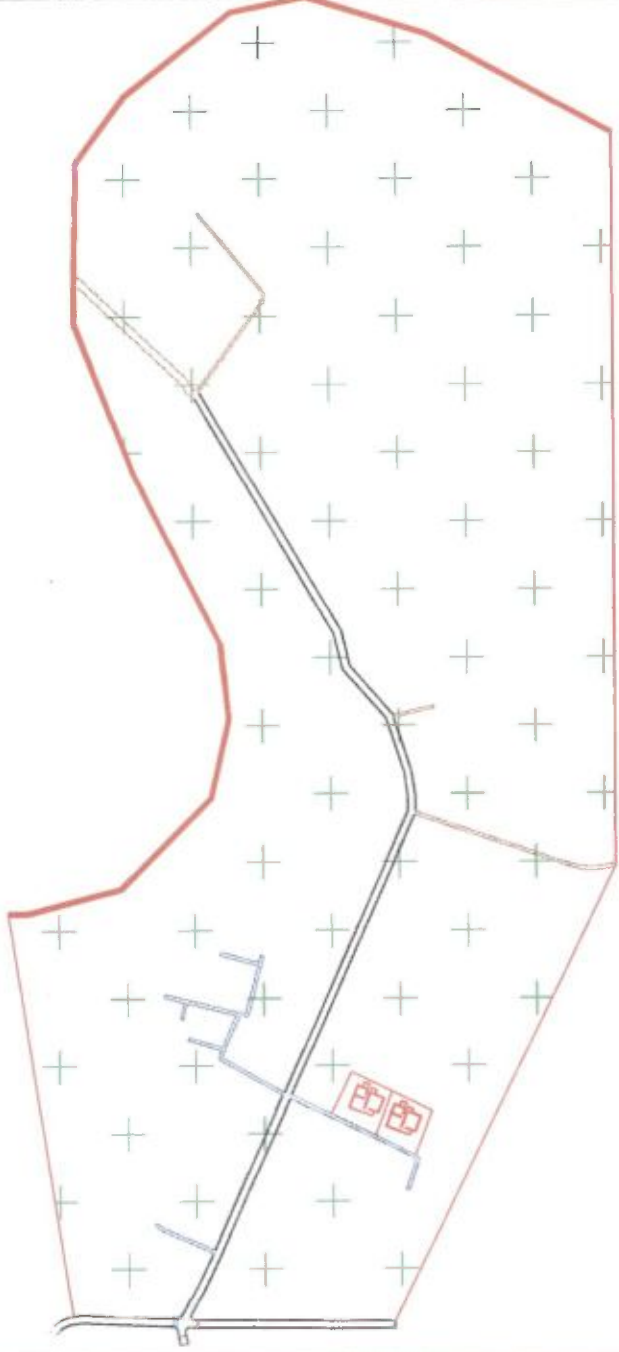


LEGEND-II	
PARTICULARS (EXISTING)	SYMBOL / COLOUR
KACHA BARI	
BLACK TOP ROAD	
CONCRETE ROAD	
MUD / R.F. ROAD	
MORAM ROAD	
DRAIN	
WATER BODIES	
TEMPLE	

NOT TO SCALE

# WARD NO.-1 Paschim malik Para & Bhagar Par

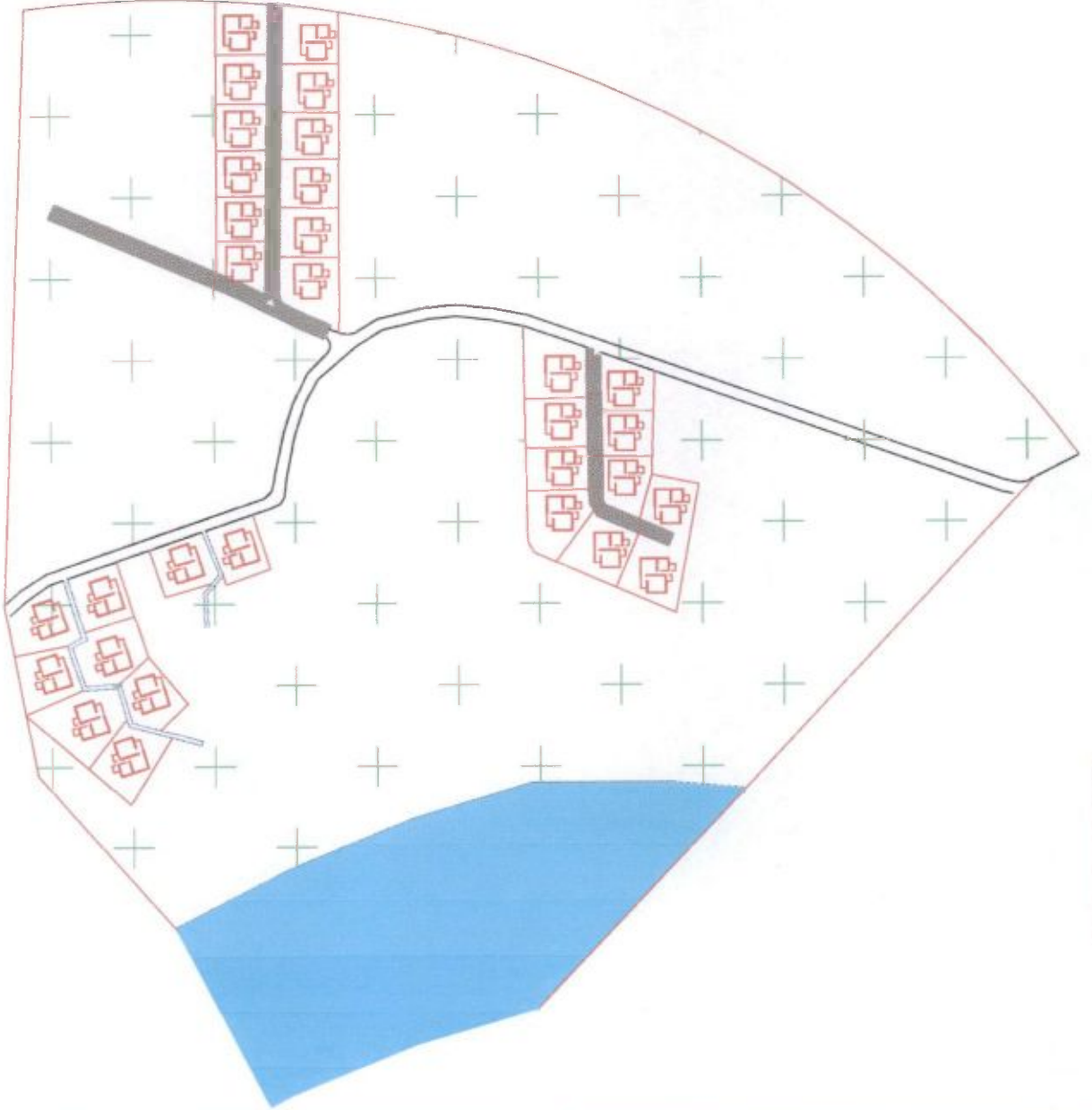
PROPOSED LAND USE			
AREA OF SLUM : 0.12 Sqkm			
POPULATION : 224			
CLIENT : ARAMBAGH MUNICIPALITY			
LEGEND-I			
ITEMS	EXISTING	PROPOSED	QTY
DWELLING(HOUSE)(NO#)	+	+	2
INFRASTRUCTURES			
	EXISTING	PROPOSED	QTY
BLACK TOPPED ROAD (Sq.M)	▬	▬	0
CONCRETE ROAD (Sq.M)	▬	▬	0
DRAINAGE(M)	▬	▬	0
PYELINE(M)	▬	▬	0



LEGEND-II	
PARTICULARS (EXISTING)	SYMBOL / COLOUR
KACHA BARI	□
BLACK TOP ROAD	▬
CONCRETE ROAD	▬
MUD/ R.F.A. ROAD	▬
MORAM ROAD	▬
DRAIN	▬
WATER BODIES	●
TEMPLE	⚓

NOT TO SCALE

# WARD NO.-2 Mansatala Purba Para



PROPOSED LAND USE			
AREA OF SLUM :0.10 Sqkm			
POPULATION :201			
CLIENT : ARAMBAGH MUNICIPALITY			
LEGEND-I			
ITEMS	EXISTING	PROPOSED	QTY
DWELLINGHOUSE(N06)			31
INFRASTRUCTURES			
	EXISTING	PROPOSED	QTY
BLACK TOPPED ROAD (3c,M)			1864
CONCRETE ROAD (3c,M)			0
DRAINAGE(M)			0
PIPELINE(M)			0

LEGEND-II	
PARTICULARS (EXISTING)	SYMBOL / COLOUR
KACHA BARI	
BLACK TOP ROAD	
CONCRETE ROAD	
MUD R.F.S. ROAD	
MOPAM ROAD	
DRAIN	
WATER BODIES	
TEMPLE	

NOT TO SCALE

# WARD NO.-2 Banstala Rathala Para

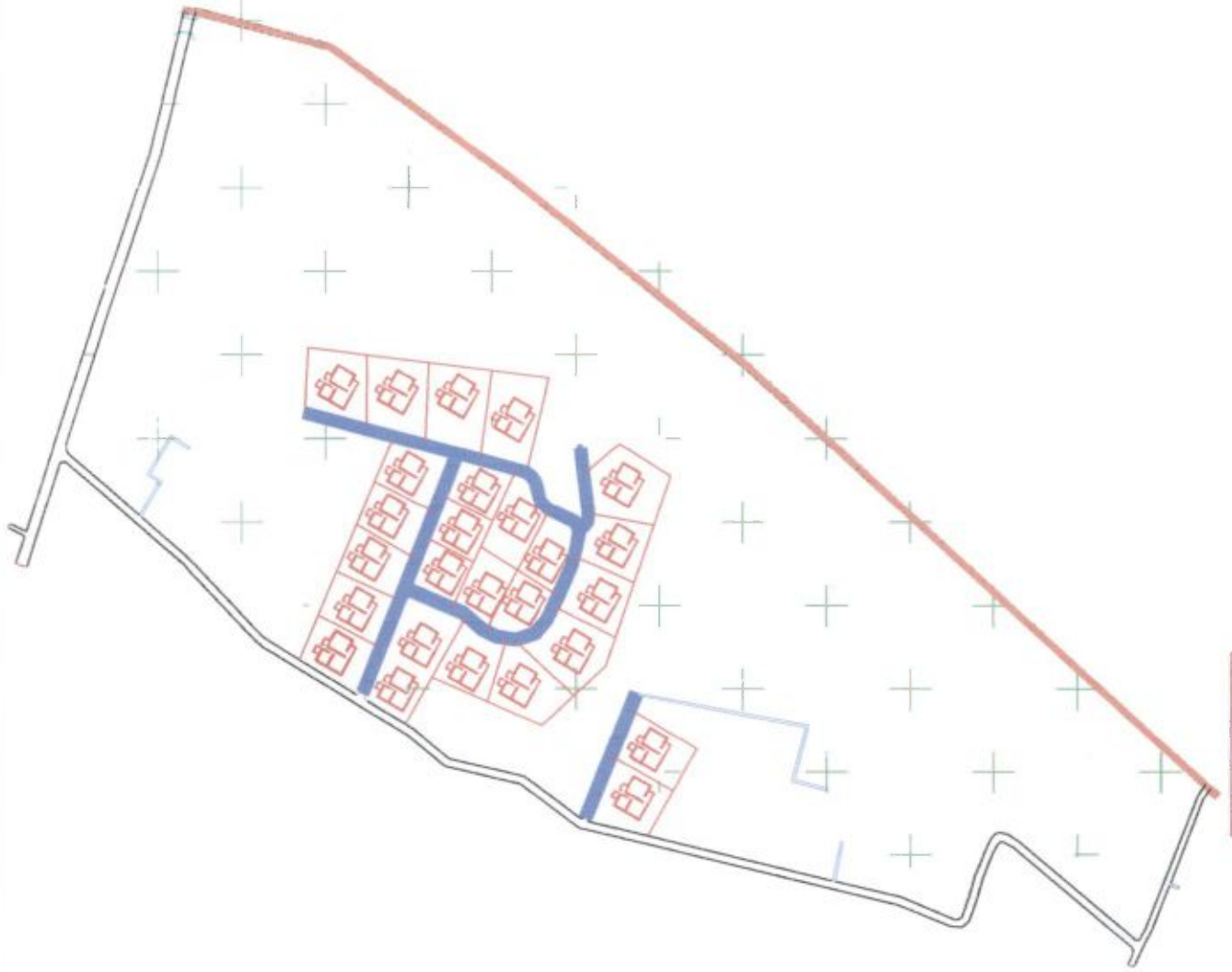
<b>PROPOSED LAND USE</b>	
AREA OF SLUM : 0.08 Sqkm	
POPULATION : 222	
CLIENT : ARAMBAGH MUNICIPALITY	









## LEGEND-I

ITEMS	EXISTING	PROPOSED	QTY
DWELLINGHOUSE(NOS)			26

## INFRASTRUCTURES

	EXISTING	PROPOSED	QTY
BLACK TOPPED ROAD (Sq.M)			0
CONCRETE ROAD (Sq.M)			368
DRAINAGE(M)			0
PIPELINE(M)			0



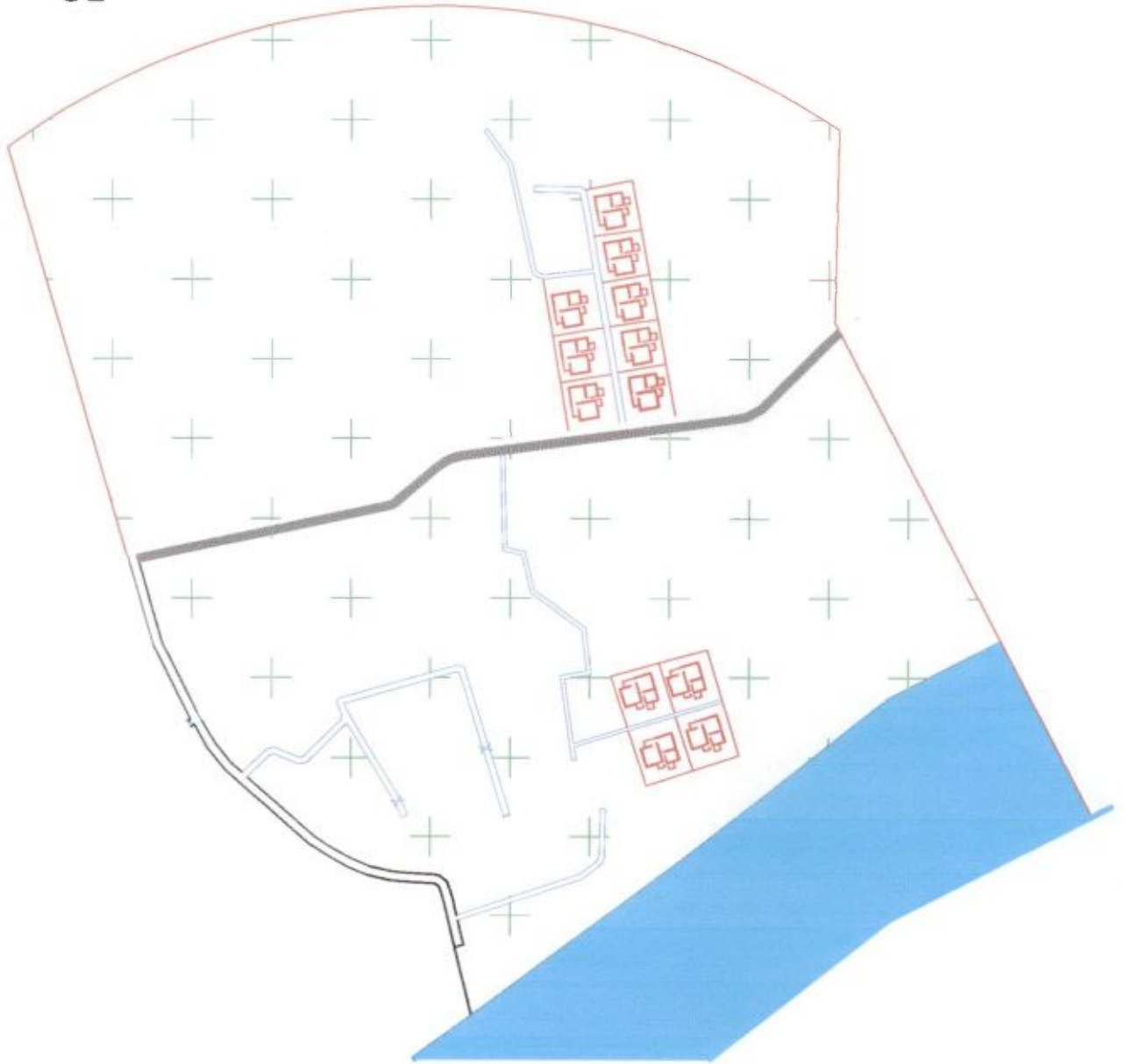
<b>LEGEND-II</b>	
PARTICULARS (EXISTING)	SYMBOL / COLOUR
KACHA BARI	
BLACK TOP ROAD	
CONCRETE ROAD	
MUD / P.F. ROAD	
MOSAM ROAD	
DRAIN	
WATER BODIES	
TEMPLE	

NOT TO SCALE



# WARD NO.-2

## Santra Para Malik Para








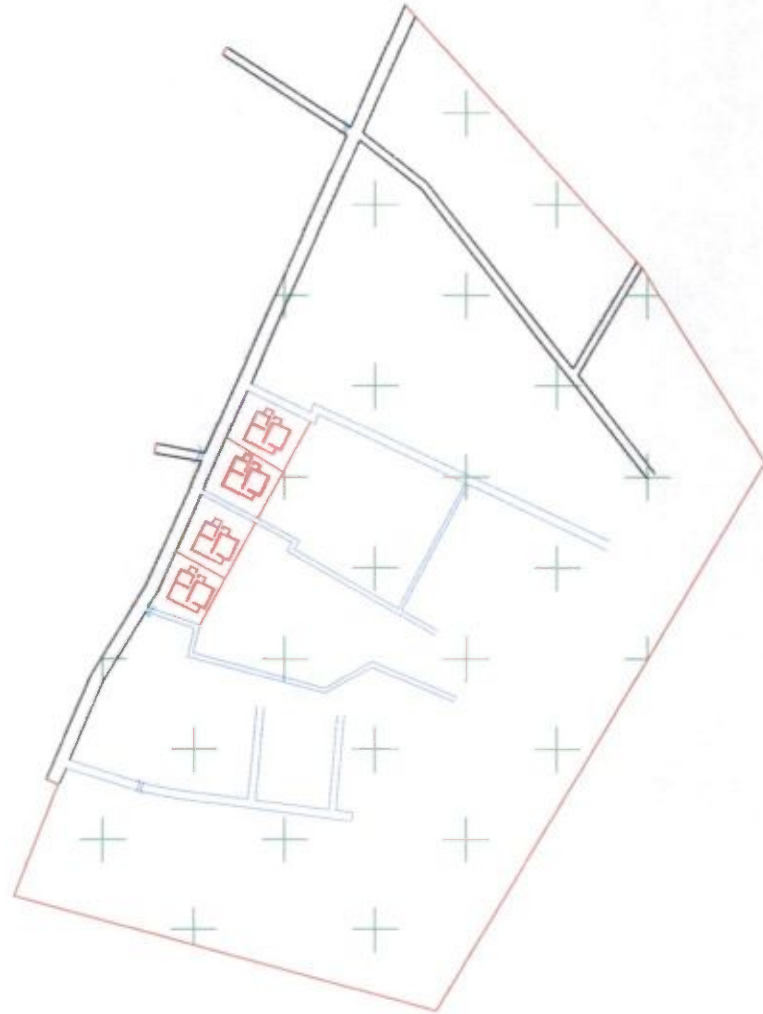
PROPOSED LAND USE			
AREA OF SLLUM :0.07 Sqkm			
POPULATION :162			
CLIENT : ARAMBAGH MUNICIPALITY			
LEGEND-I			
ITEMS	EXISTING	PROPOSED	QTY
DWELLINGHOUSE(NOS)			12
INFRASTRUCTURES			
	EXISTING	PROPOSED	QTY
BLACK TOPPED ROAD (Sq.M)			72
CONCRETE ROAD (Sq.M)			0
DRAINAGE(M)			0
PIPELINE(M)			0









LEGEND-II	
PARTICULARS (EXISTING)	SYMBOL / COLOUR
KACHA BARI	
BLACK TOP ROAD	
CONCRETE ROAD	
MUD /P.F. ROAD	
MORAM ROAD	
DRAIN	
WATER BODIES	
TEMPLE	

NOT TO SCALE

# WARD NO.-3 Khetropal Para Beside Sing Para

PROPOSED LAND USE		
AREA OF SLLUM :0.05 Sqkm		
POPULATION :117		
CLIENT : ARAMBAGH MUNICIPALITY		
LEGEND-I		
ITEMS	EXISTING	PROPOSED QTY
DWELLINGHOUSE(NOS)		4
INFRASTRUCTURES		
ITEMS	EXISTING	PROPOSED QTY
BLACK TOPPED ROAD (Sq.M)		0
CONCRETE ROAD (Sq.M)		0
DRAINAGE(M)		0
PIPELINE(M)		0

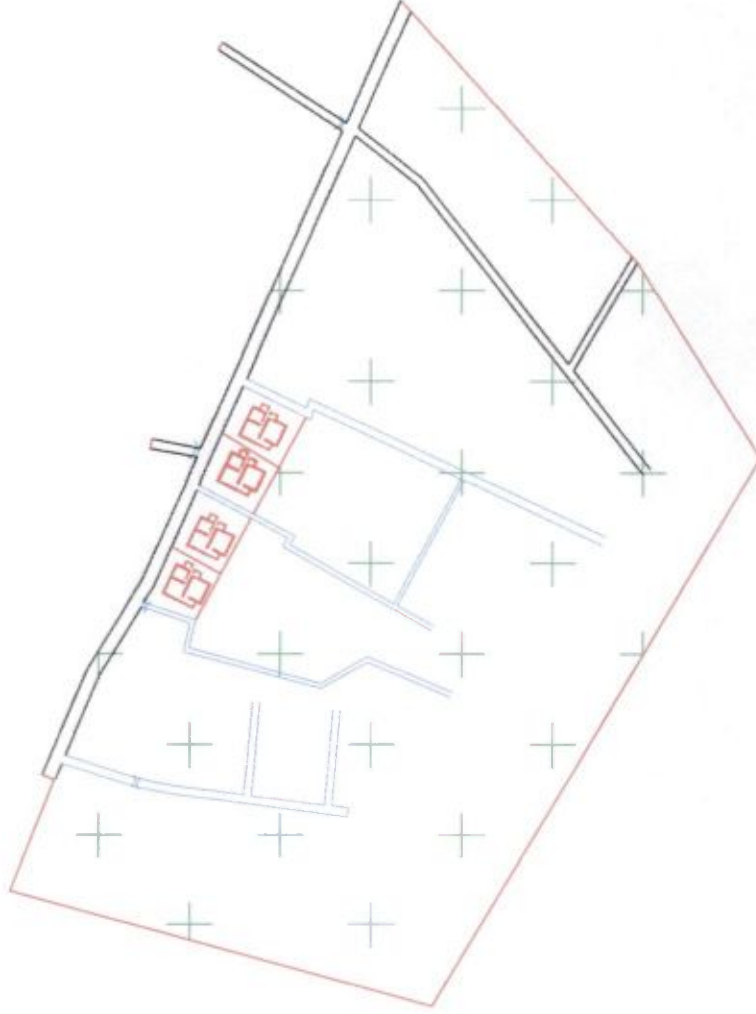


LEGEND-II	
PARTICULARS (EXISTING)	SYMBOL / COLOUR
KACHA BARI	
BLACK TOP ROAD	
CONCRETE ROAD	
M.I.D / L.T.S. ROAD	
KORAM ROAD	
DRAIN	
WATER SOURCE	
TEMPLE	

NOT TO SCALE

# WARD NO.-3 Khetropal Para Beside Sing Para

PROPOSED LAND USE			
AREA OF SLLIM :0.05 Sqkm			
POPULATION :117			
CLIENT : ARAMBAGH MUNICIPALITY			
LEGEND-I			
ITEMS	EXISTING	PROPOSED	QTY
DWELLINGHOUSE(NO6)			4
INFRASTRUCTURES			
	EXISTING	PROPOSED	QTY
BLACK TOPPED ROAD (Sq.M)			0
CONCRETE ROAD (Sq.M)			0
DRAINAGE(M)			0
PIPELINE(M)			0



LEGEND-II	
PARTICULARS (EXISTING)	SYMBOL / COLOUR
KACHA BARI	
BLACK TOP ROAD	
CONCRETE ROAD	
M.I.D / F. S. ROAD	
MORAM ROAD	
DRAIN	
WATER BODIES	
TEMPLE	

NOT TO SCALE

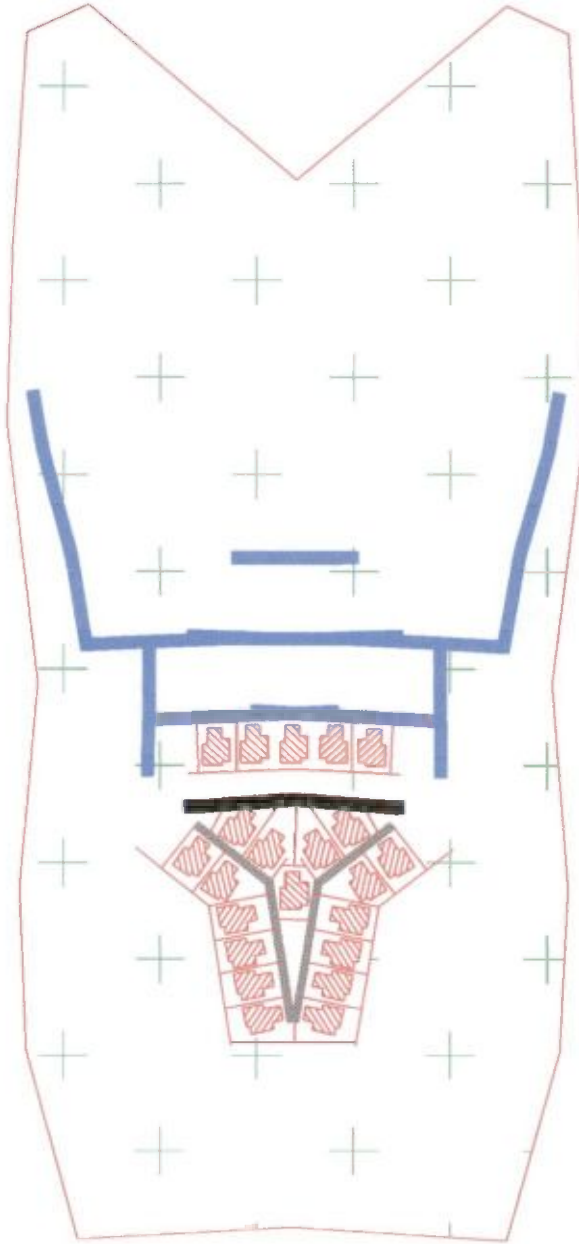
# WARD NO.-5 COURT PARA

PROPOSED LAND USE	
AREA OF BLUM 0.008 Sqkm	
POPULATION : 117	
CLIENT : ARAMBACH MUNICIPALITY	

LEGEND			
ITEMS	SEMI-PUCCA		KUCHHA
	SYMBOL	SYMBOL	QTY
DWELLINGS(008)			22

INFRASTRUCTURES			
	EXISTING	PROPOSED	QTY
	BLACK TOPPED ROAD (Sq.M)		
CONCRETE ROAD (Sq.M)			0
DRAINAGE(Sq.M)			0
PIPELINE(Sq.M)			0

EXISTING INFRASTRUCTURES	
	SITE BOUNDARY
	SITE BOUNDARY
	WARD BOUNDARY
	B.F.S. ROAD
	BLACK TOP ROAD
	CEMENT CONCRETE ROAD
	KANCHA ROAD
	POND



NOT TO SCALE

# WARD NO.-5 COURT PARA

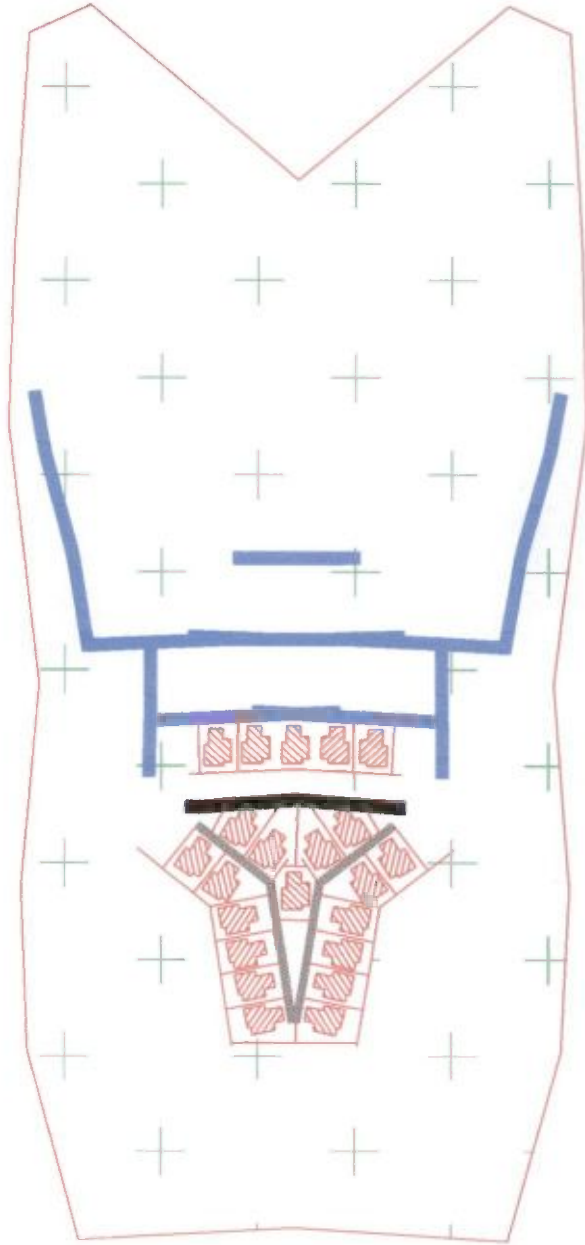
<b>PROPOSED LAND USE</b>
AREA OF SLUM 2,006 Sqm
POPULATION : 117
CLIENT : ARAMBAGH MUNICIPALITY

## LEGEND

ITEMS	SEMI PUCCA		KUCHHA	
	SYMBOL	SYMBOL	SYMBOL	QTY
DWELLINGHOUSE(S)				28

## INFRASTRUCTURES

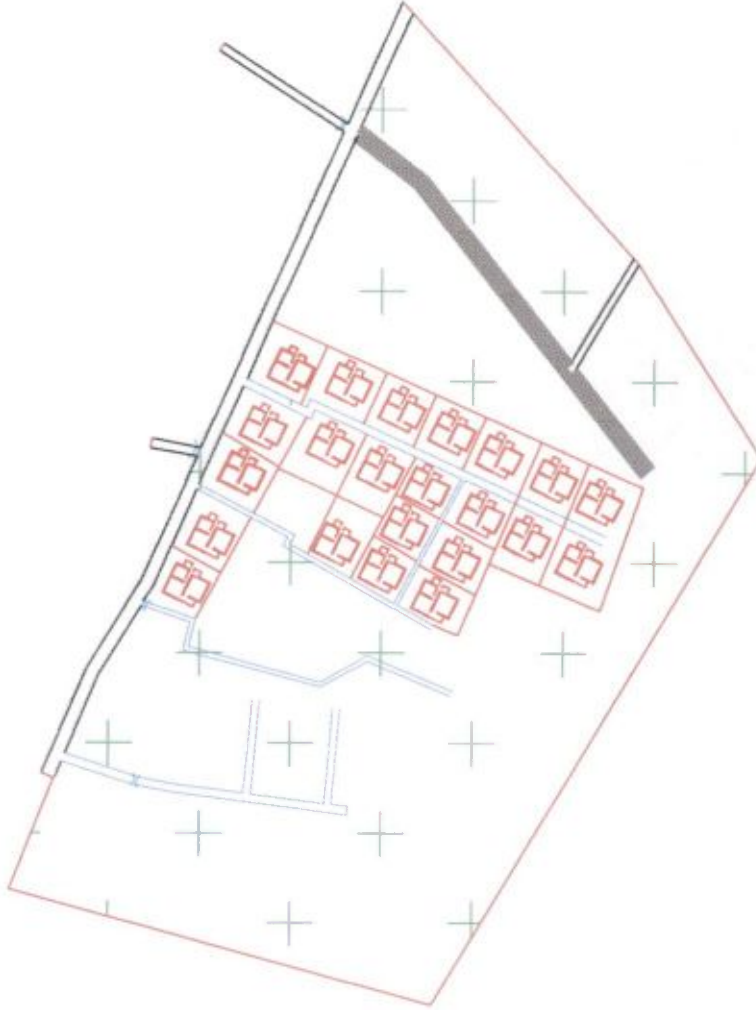
ITEMS	EXISTING		PROPOSED		QTY
	SYMBOL	SYMBOL	SYMBOL	SYMBOL	
BLACK TOPPED ROAD (S.M.)					1302
CONCRETE ROAD (S.M.)					0
DRAINAGE(S)					0
PIPELINE(S)					0



EXISTING INFRASTRUCTURES	
	SITE BOUNDARY
	SITE BOUNDARY
	WARD BOUNDARY
	B.F.S. ROAD
	BLACK TOP ROAD
	CEMENT CONCRETE ROAD
	KANCHHA ROAD
	POND

NOT TO SCALE

# WARD NO.-6 NABA PALLY BESIDE KALI MANDIR

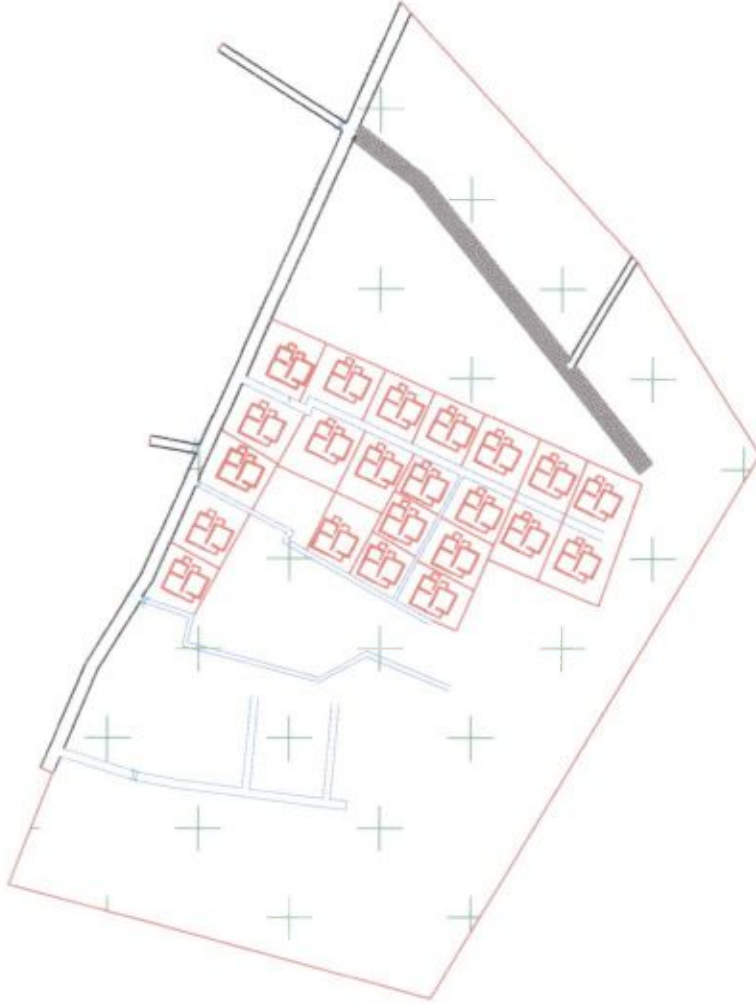


PROPOSED LAND USE			
AREA OF SLUM : 0.02 Sqkm			
POPULATION : 37			
CLIENT : ARAMBAGH MUNICIPALITY			
LEGEND-I			
ITEMS	EXISTING	PROPOSED	QTY
DWELLINGHOUSE(NOS)	[House Icon]	[House Icon]	22
INFRASTRUCTURES			
	EXISTING	PROPOSED	QTY
BLACK TOPPED ROAD (Sq.M)	[Black Line]	[Grey Line]	1223
CONCRETE ROAD (Sq.M)	[Red Line]	[Blue Line]	0
DRAINAGE(M)	[Purple Line]	[Orange Line]	0
PIPELINE(M)	[Dark Blue Line]	[Light Blue Line]	0

LEGEND-II	
PARTICULARS (EXISTING)	SYMBOL / COLOUR
KACHA BARI	[Square]
BLACK TOP ROAD	[Black Line]
CONCRETE ROAD	[Red Line]
MUD / F.S. ROAD	[Blue Line]
MORAM ROAD	[Orange Line]
DRAIN	[Purple Line]
WATER BODIES	[Blue Area]
TEMPLE	[Temple Icon]

NOT TO SCALE

# WARD NO.-6 NABA PALLY BESIDE KALI MANDIR



PROPOSED LAND USE			
AREA OF SLUM : 0.02 Sqkm			
POPULATION : 97			
CLIENT : ARAMBAGH MUNICIPALITY			
LEGEND-I			
ITEMS	EXISTING	PROPOSED	QTY
DWELLINGHOUSE(NOS)			22
INFRASTRUCTURES			
	EXISTING	PROPOSED	QTY
BLACK TOPPED ROAD (9q.M)			1323
CONCRETE ROAD (9q.M)			0
DRAINAGE(M)			0
PIPELINE(M)			0

LEGEND-II	
PARTICULARS (EXISTING)	SYMBOL / COLOUR
KACHA BARI	
BLACK TOP ROAD	
CONCRETE ROAD	
M.J.D /L.F.Z. ROAD	
MURAM ROAD	
DRAIN	
WATER BODIES	
TEMPLE	

NOT TO SCALE

# WARD NO.-12 HARIPUR JELE PARA



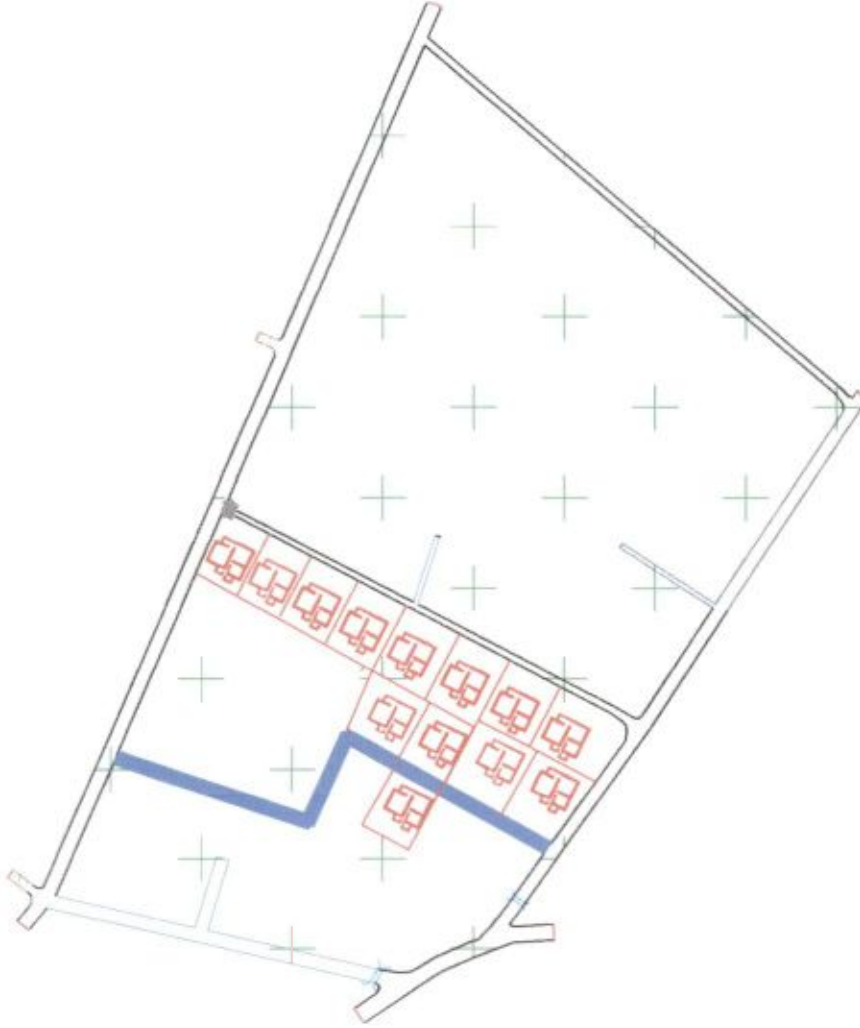
PROPOSED LAND USE			
AREA OF SLUM :0.0005 Sqkm			
POPULATION :316			
CLIENT : ARAMBAGH MUNICIPALITY			
LEGEND-I			
ITEMS	EXISTING	PROPOSED	QTY
DWELLINGHOUSE(NOS)			30
INFRASTRUCTURES			
	EXISTING	PROPOSED	QTY
BLACK TOPPED ROAD (Sq.M.)			0
CONCRETE ROAD (Sq.M.)			424
DRAINAGE(M.)			0
PIPELINE(M.)			0

LEGEND-II	
PARTICULARS (EXISTING)	SYMBOL / COLOUR
KACHA BARI	
BLACK TOP ROAD	
CONCRETE ROAD	
M.I.D./L.F.A. ROAD	
MORAM ROAD	
DRAIN	
WATER BODIES	
TEMPLE	

NOT TO SCALE



# WARD NO.-7 SUJALPUR PIRTALA

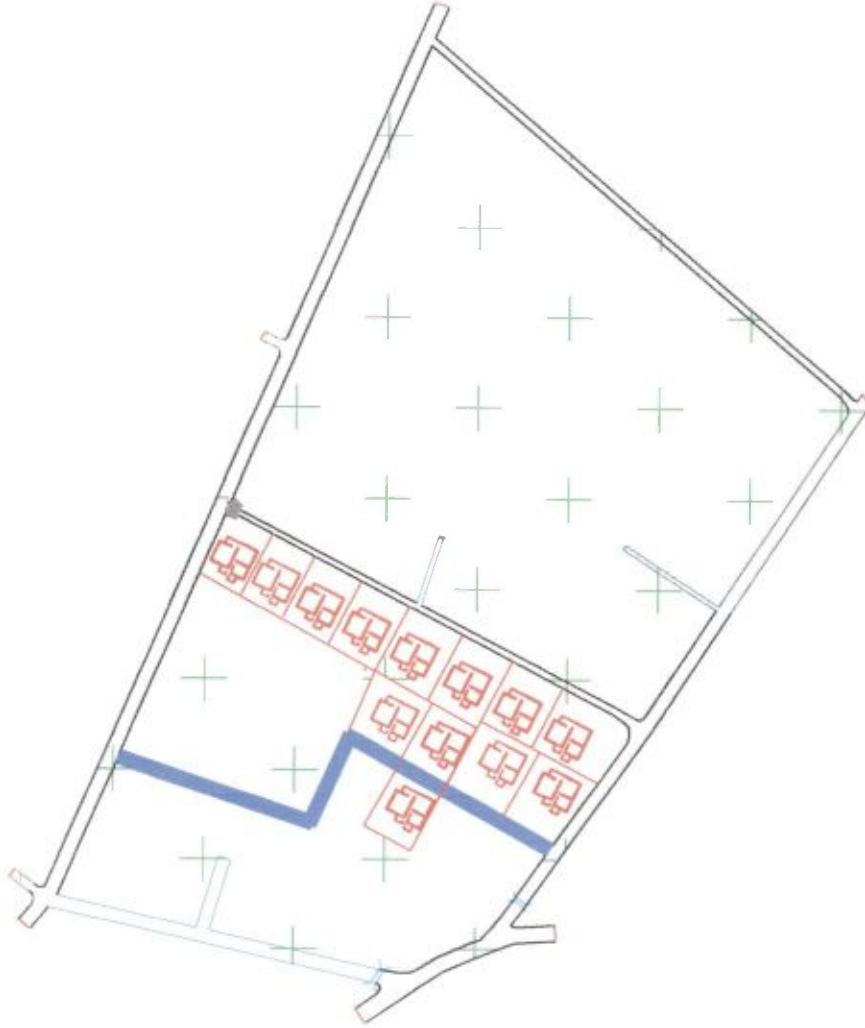


<b>PROPOSED LAND USE</b>			
AREA OF SLUM :0.001 Sqkm			
POPULATION :168			
CLIENT : ARAMBAGH MUNICIPALITY			
<b>LEGEND-I</b>			
ITEMS	EXISTING	PROPOSED	QTY
DWELLINGHOUSE(NOS)	+	+	13
<b>INFRASTRUCTURES</b>			
ITEMS	EXISTING	PROPOSED	QTY
BLACK TOPPED ROAD (Sq.M)	—	—	0
CONCRETE ROAD (Sq.M)	—	—	184
DRAINAGE(M)	—	—	0
PIPELINE(M)	—	—	0

<b>LEGEND-II</b>	
PARTICULARS (EXISTING)	SYMBOL / COLOUR
KACHA BARI	□
BLACK TOP ROAD	—
CONCRETE ROAD	—
MUD/CL.F.S. ROAD	—
MORARI ROAD	—
DRAIN	—
WATER BODIES	—
TEMPLE	+

NOT TO SCALE

# WARD NO.-7 SUJALPUR PIRTALA

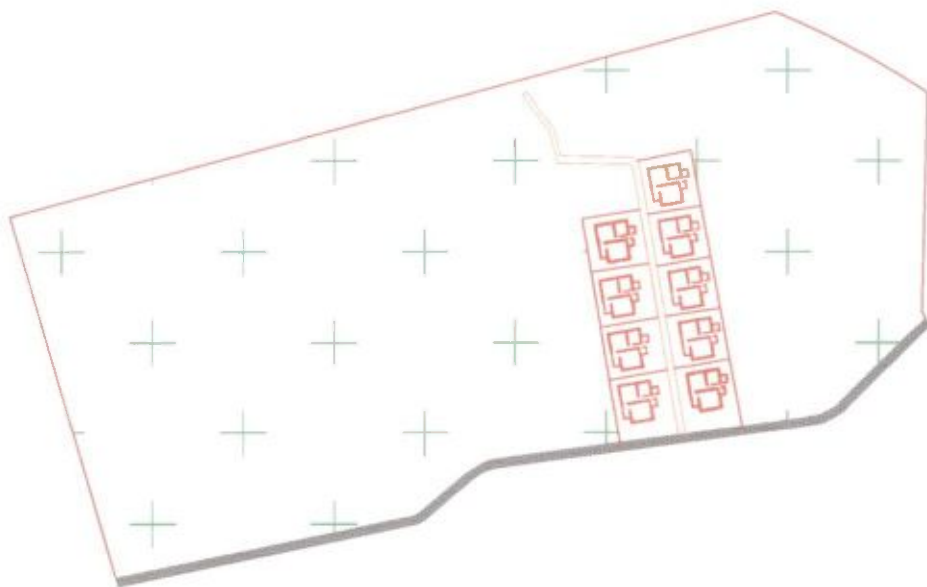


PROPOSED LAND USE			
AREA OF SLUM :0.001 Sqkm			
POPULATION :168			
CLIENT : ARAMBAGH MUNICIPALITY			
LEGEND-I			
ITEMS	EXISTING	PROPOSED	QTY
DWELLINGHOUSE(ND6)			13
INFRASTRUCTURES			
	EXISTING	PROPOSED	QTY
BLACK TOPPED ROAD (Sq.M)			0
CONCRETE ROAD (Sq.M)			184
DRAINAGE(M)			0
PIPELINE(M)			0

LEGEND-II	
PARTICULARS (EXISTING)	SYMBOL / COLOUR
KACHA BARI	
BLACK TOP ROAD	
CONCRETE ROAD	
MUD B.T.A. ROAD	
MORAM ROAD	
DRAIN	
WATER BODIES	
TEMPLE	

NOT TO SCALE

# WARD NO.-7 Sujalpur Duley Para

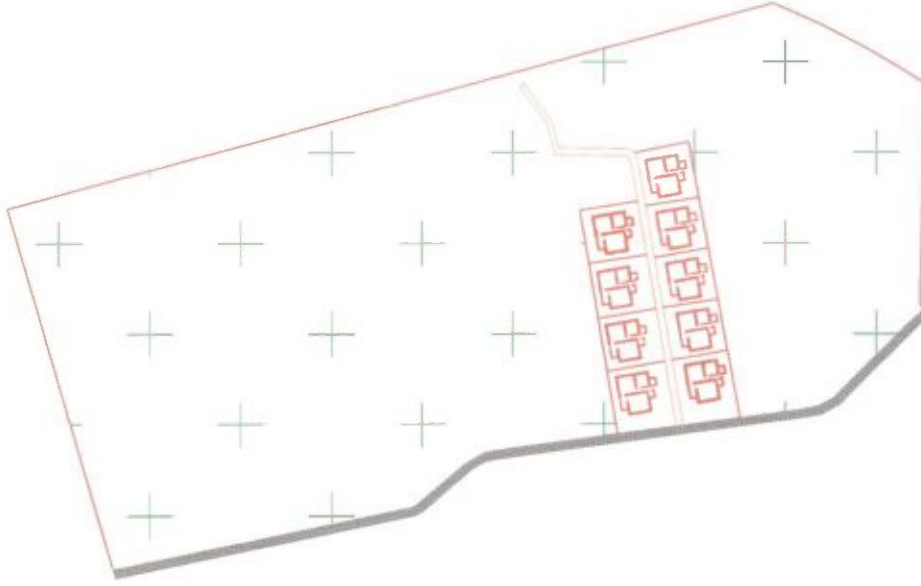


PROPOSED LAND USE		
AREA OF SLUM :0.0005 Sqkm		
POPULATION :36		
CLIENT : ARAMBAGH MUNICIPALITY		
LEGEND-I		
ITEMS	EXISTING	PROPOSED QTY
DWELLINGHOUSE(NOS)		9
INFRASTRUCTURES		
ITEMS	EXISTING	PROPOSED QTY
BLACK TOPPED ROAD (Sq.M)		541
CONCRETE ROAD (Sq.M)		0
DRAINAGE(QM)		0
PIPELINE(QM)		0

LEGEND-II	
PARTICULARS (EXISTING)	SYMBOL / COLOUR
KACHA BARI	
BLACK TOP ROAD	
CONCRETE ROAD	
MUD / S.F. ROAD	
KORAM ROAD	
DRAIN	
WATER BODIES	
TEMPLE	

NOT TO SCALE

# WARD NO.-7 Sujalpur Duley Para

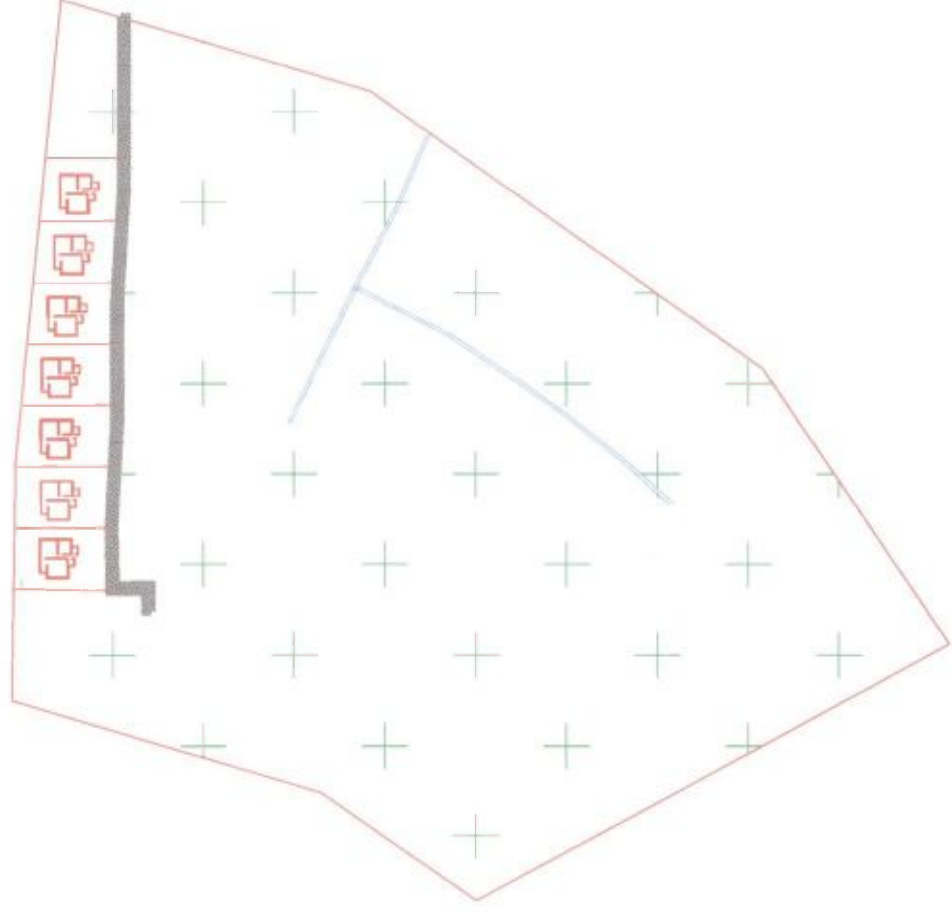


PROPOSED LAND USE			
AREA OF SLUM :0.0008 Sqkm			
POPULATION :36			
CLIENT : ARAMBAGH MUNICIPALITY			
LEGEND-I			
ITEMS	EXISTING	PROPOSED	QTY
DWELLINGHOUSE(NOS)			9
INFRASTRUCTURES			
	EXISTING	PROPOSED	QTY
BLACK TOPPED ROAD (Sq.M.)			541
CONCRETE ROAD (Sq.M.)			0
DRAINAGE(Sq.M.)			0
PIPELINE(Sq.M.)			0

LEGEND-II	
PARTICULARS (EXISTING)	SYMBOL / COLOUR
KACHA BARI	
BLACK TOP ROAD	
CONCRETE ROAD	
M.I.D./S.F.S. ROAD	
MORAMI ROAD	
DRAIN	
WATER BODIES	
TEMPLE	

NOT TO SCALE

# WARD NO.-7 Sujalpur Rana Para

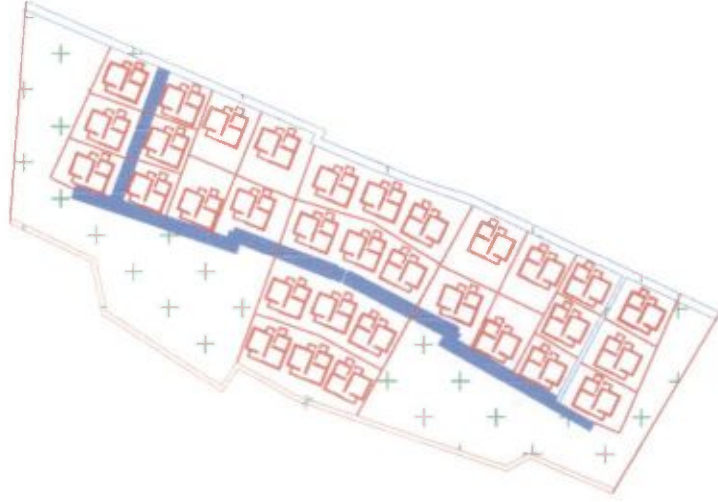












PROPOSED LAND USE			
AREA OF SLUM :0.0008 Sqkm			
POPULATION :81			
CLIENT : ARAMBAGH MUNICIPALITY			
LEGEND-I			
ITEMS	EXISTING	PROPOSED	QTY
DWELLINGHOUSE(NOS)			7
INFRASTRUCTURES			
	EXISTING	PROPOSED	QTY
BLACK TOPPED ROAD (Sq.M)			421
CONCRETE ROAD (Sq.M)			0
DRAINAGE(QM)			0
PIPELINE(QM)			0

LEGEND-II	
PARTICULARS (EXISTING)	SYMBOL / COLOUR
KACHA BARI	
BLACK TOP ROAD	
CONCRETE ROAD	
M/D /B/F & ROAD	
MORAM ROAD	
DRAIN	
WATER BODIES	
TEMPLE	

NOT TO SCALE

# WARD NO.-12 HARIPUR JELE PARA

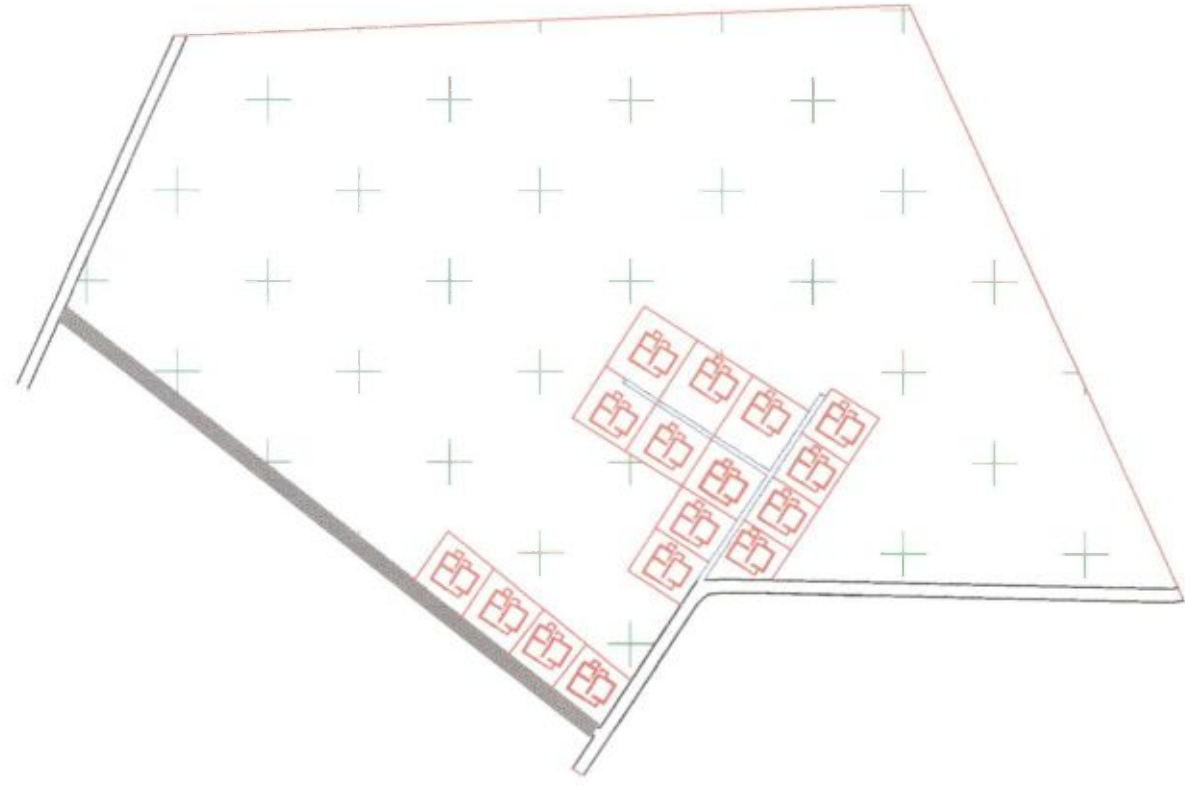


<b>PROPOSED LAND USE</b>			
AREA OF SLUM :0.0008 Sqkm			
POPULATION :318			
CLIENT : ARAMBAGH MUNICIPALITY			
<b>LEGEND-I</b>			
ITEMS	EXISTING	PROPOSED	QTY
DWELLINGHOUSE(NOS)			30
<b>INFRASTRUCTURES</b>			
ITEMS	EXISTING	PROPOSED	QTY
BLACK TOPPED ROAD (Sq.M)			0
CONCRETE ROAD (Sq.M)			424
DRAINAGE(M)			0
PIPELINE(M)			0

<b>LEGEND-II</b>	
PARTICULARS (EXISTING)	SYMBOL / COLOUR
KACHA BARI	
BLACK TOP ROAD	
CONCRETE ROAD	
MUD / J. A. ROAD	
MORAM ROAD	
DRAIN	
WATER BODIES	
TEMPLE	

NOT TO SCALE

# WARD NO.-13 KAJI PARA

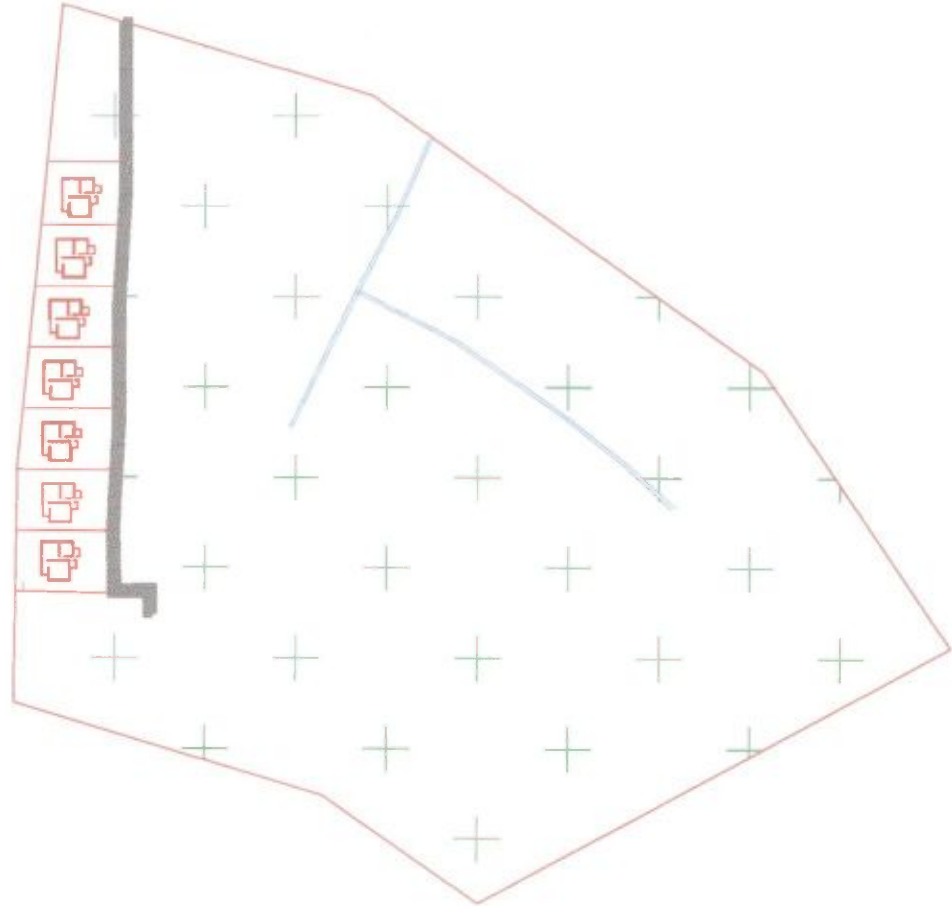


PROPOSED LAND USE			
AREA OF SLUM :0.0007 Sqkm			
POPULATION :508			
CLIENT : ARAMBAGH MUNICIPALITY			
LEGEND-I			
ITEMS	EXISTING	PROPOSED	QTY
DWELLINGHOUSE(NOS)			16
INFRASTRUCTURES			
	EXISTING	PROPOSED	QTY
BLACK TOPPED ROAD (Sq.M)			962
CONCRETE ROAD (Sq.M)			0
DRAINAGE(M)			0
PIPELINE(M)			0

LEGEND-II	
PARTICULARS (EXISTING)	SYMBOL / COLOUR
KACHA BARI	
BLACK TOP ROAD	
CONCRETE ROAD	
M/D /J. S. ROAD	
MORAM ROAD	
DRAIN	
WATER BODIES	
TEMPLE	

NOT TO SCALE

# WARD NO.-7 Sujalpur Rana Para



PROPOSED LAND USE			
AREA OF SLUM :0.0008 Sqkm			
POPULATION :81			
CLIENT : ARAMBAGH MUNICIPALITY			
LEGEND-I			
ITEMS	EXISTING	PROPOSED	QTY
DWELLINGHOUSE(NOS)			7
INFRASTRUCTURES			
	EXISTING	PROPOSED	QTY
BLACK TOPPED ROAD (Sq.M)			421
CONCRETE ROAD (Sq.M)			0
DRAINAGE(D.M)			0
PIPELINE(D.M)			0

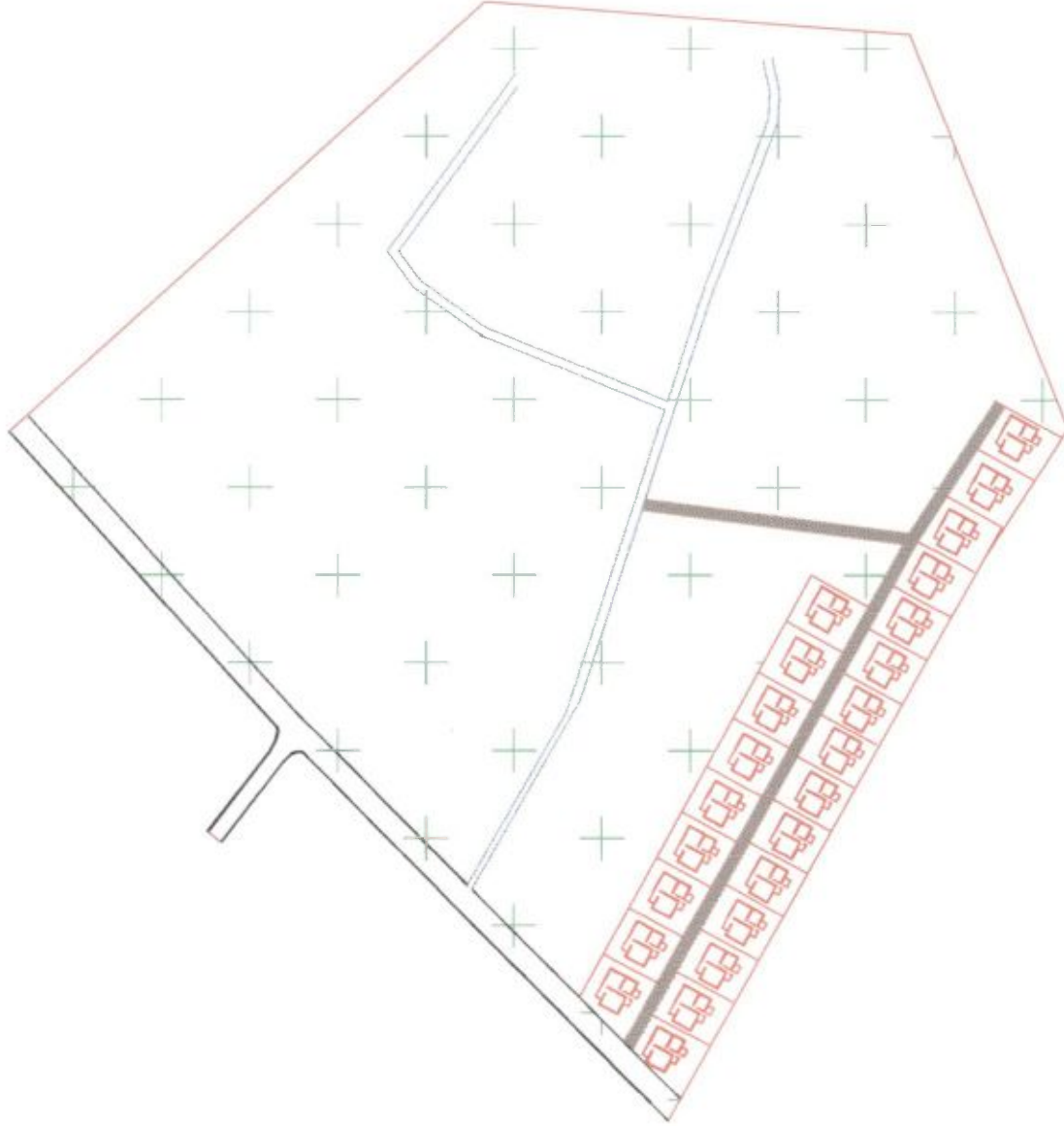
LEGEND-II	
PARTICULARS (EXISTING)	SYMBOL / COLOUR
KACHA BARI	
BLACK TOP ROAD	
CONCRETE ROAD	
MUD /R.F.S. ROAD	
MORAMI ROAD	
DRAIN	
WATER BODIES	
TEMPLE	

NOT TO SCALE



# WARD NO.-9

## Purba Dolui Para

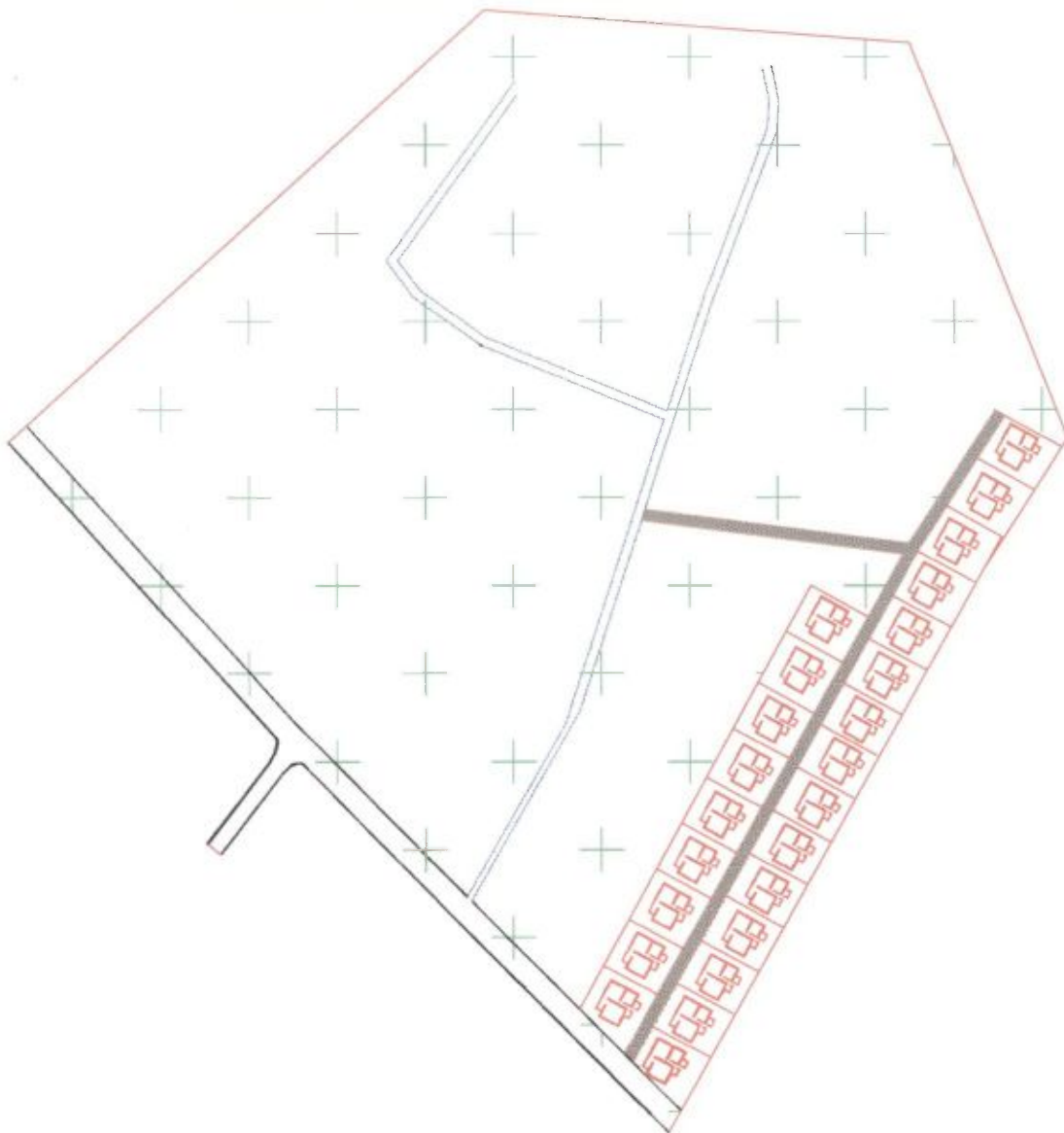


PROPOSED LAND USE		
AREA OF SLUM : 0.026 Sqkm		
POPULATION : 183		
CLIENT : ARAMBAGH MUNICIPALITY		
LEGEND-I		
ITEMS	EXISTING	PROPOSED QTY
DWELLINGHOUSE(NOS)		24
INFRASTRUCTURES		
	EXISTING	PROPOSED QTY
BLACK TOPPED ROAD (Sq.M)		1443
CONCRETE ROAD (Sq.M)		0
DRAINAGE(M)		0
PIPELINE(M)		0

LEGEND-II	
PARTICULARS (EXISTING)	SYMBOL / COLOUR
KACHA BARI	
BLACK TOP ROAD	
CONCRETE ROAD	
M.I.D / L.F.S. ROAD	
MORAM ROAD	
DRAIN	
WATER BODIES	
TEMPLE	

NOT TO SCALE

# WARD NO.-9 Purba Dolui Para

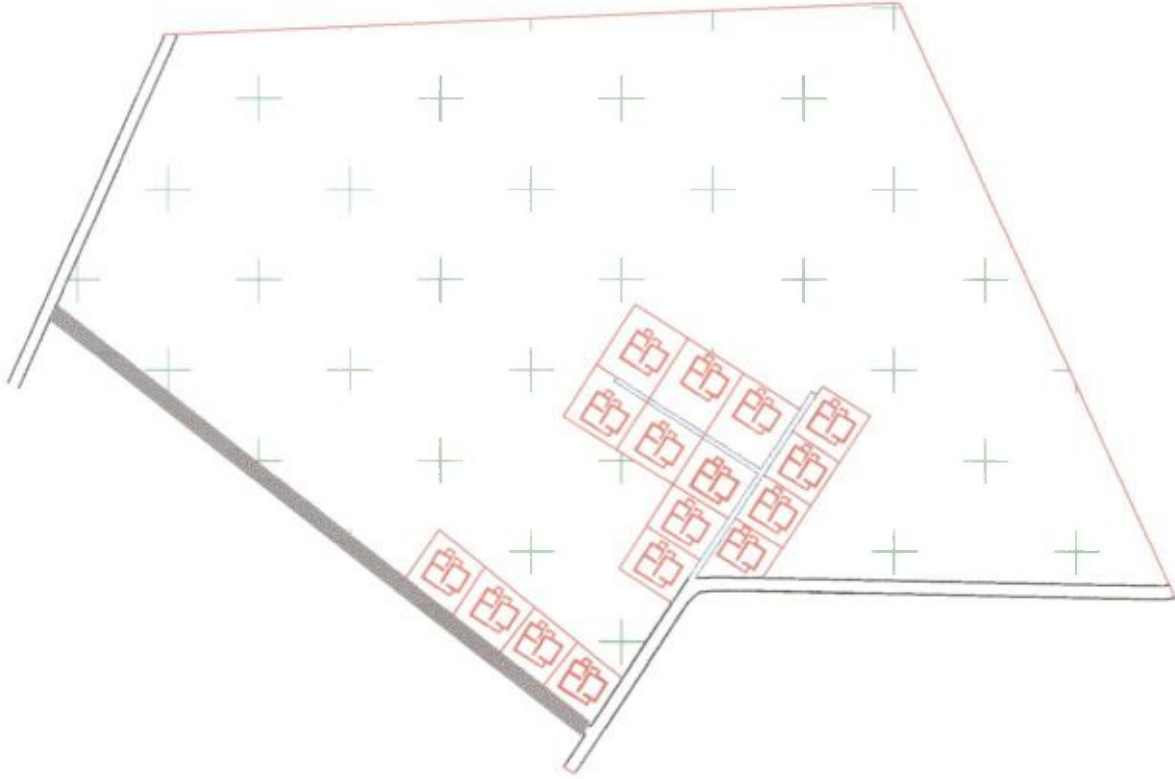


PROPOSED LAND USE		
AREA OF SLUM :0.026 Sqkm		
POPULATION :183		
CLIENT : ARAMBAGH MUNICIPALITY		
LEGEND-I		
ITEMS	EXISTING	PROPOSED QTY
DWELLINGHOUSE(NOS)		24
INFRASTRUCTURES		
ITEMS	EXISTING	PROPOSED QTY
BLACK TOPPED ROAD (Sq.M)		1443
CONCRETE ROAD (Sq.M)		0
DRAINAGE(M)		0
PIPELINE(M)		0

LEGEND-II	
PARTICULARS (EXISTING)	SYMBOL / COLOUR
KACHA BARI	
BLACK TOP ROAD	
CONCRETE ROAD	
M.D./L.F.A. ROAD	
MORANI ROAD	
DRAIN	
WATER BODIES	
TEMPLE	

NOT TO SCALE

# WARD NO.-13 KAJI PARA



PROPOSED LAND USE		
AREA OF SLUM :0.0007 Sqkm		
POPULATION :588		
CLIENT : ARAMBAGH MUNICIPALITY		
LEGEND-I		
ITEMS	EXISTING	PROPOSED QTY
DWELLINGHOUSE(NOS)		16
INFRASTRUCTURES		
	EXISTING	PROPOSED QTY
BLACK TOPPED ROAD (Sq.M)		962
CONCRETE ROAD (Sq.M)		0
DRAINAGE(M)		0
PIPELINE(M)		0

LEGEND-II	
PARTICULARS (EXISTING)	SYMBOL / COLOUR
KACHA BARR	
BLACK TOP ROAD	
CONCRETE ROAD	
MUD / S.J. ROAD	
MORAM ROAD	
DRAIN	
WATER BODIES	
TEMPLE	

NOT TO SCALE

# WARD NO.-14 NORTH BENEPUKUR

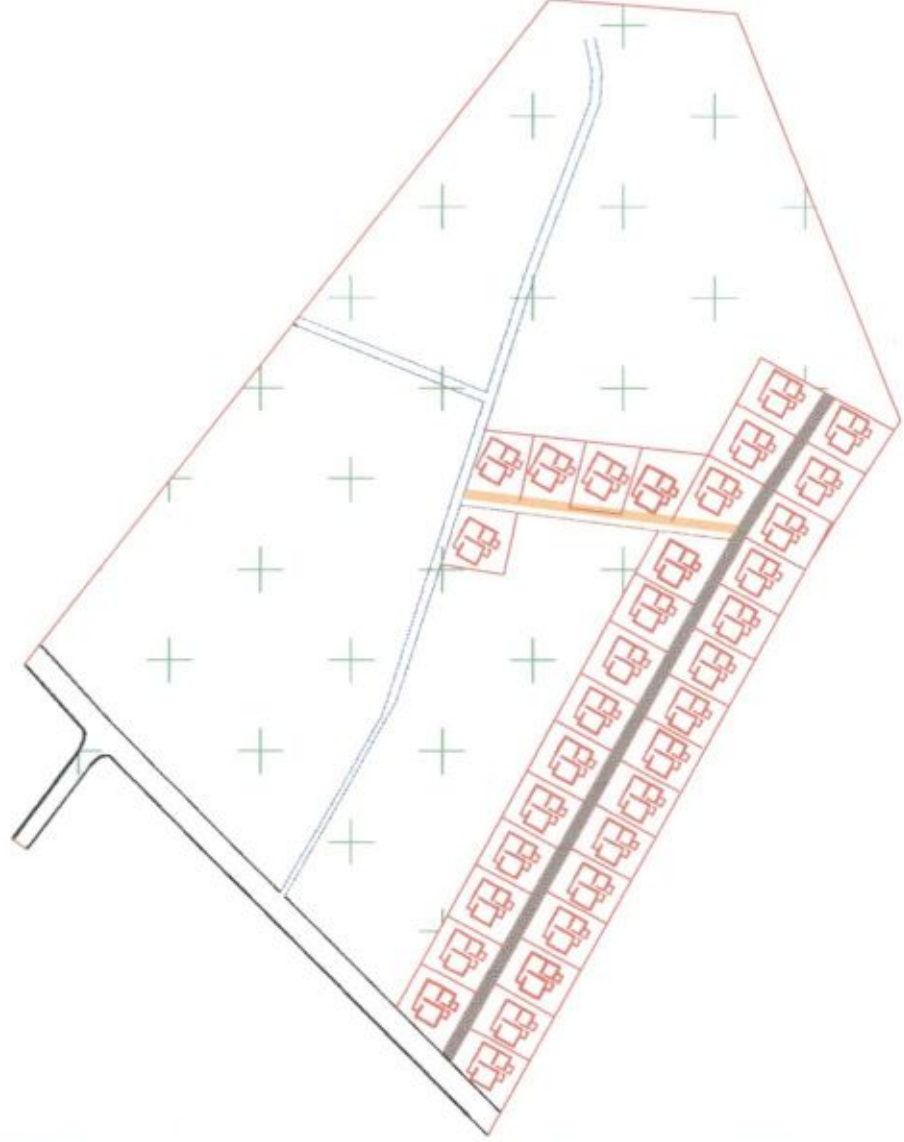
<b>PROPOSED LAND USE</b>	
AREA OF SLUM :0.016 Sqkm	
POPULATION :586	
CLIENT : ARAMBAGH MUNICIPALITY	

## LEGEND-I

ITEMS	EXISTING	PROPOSED	QTY
DWELLINGHOUSE(NOS)			33

## INFRASTRUCTURES






	EXISTING	PROPOSED	QTY
BLACK TOPPED ROAD (Sq.M)			1538
CONCRETE ROAD (Sq.M)			0
DRAINAGE(M)			100
PIPELINE(M)			0

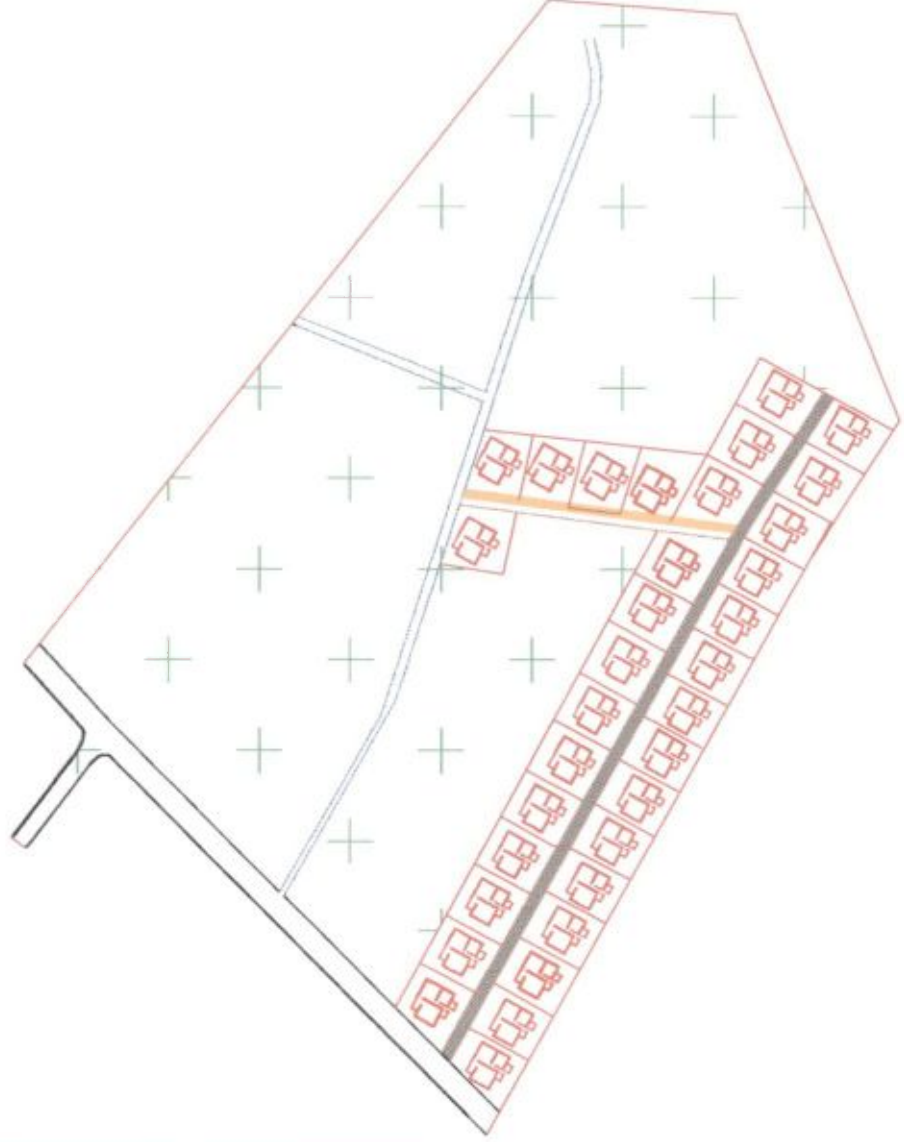










<b>LEGEND-II</b>	
PARTICULARS (EXISTING)	SYMBOL / COLOUR
KACHA BARI	
BLACK TOP ROAD	
CONCRETE ROAD	
M.I.D./S.F. ROAD	
MORAM ROAD	
DRAIN	
WATER BODIES	
TEMPLE	

NOT TO SCALE

# WARD NO.-14 NORTH BENEPEKUR

PROPOSED LAND USE		
AREA OF SLUM :0.015 Sqkm		
POPULATION :566		
CLIENT : ARAMBAGH MUNICIPALITY		
LEGEND-I		
ITEMS	EXISTING	PROPOSED QTY
DWELLINGHOUSE(NOS)		33
INFRASTRUCTURES		
ITEMS	EXISTING	PROPOSED QTY
BLACK TOPPED ROAD (Sq.M)		1558
CONCRETE ROAD (Sq.M)		0
DRAINAGE(M)		100
PIPELINE(M)		0



LEGEND-II	
PARTICULARS (EXISTING)	SYMBOL / COLOUR
KACHA BARI	
BLACK TOP ROAD	
CONCRETE ROAD	
MUD /L.F.A. ROAD	
MORARI ROAD	
DRAIN	
WATER BODIES	
TEMPLE	

NOT TO SCALE