

Table: Listing of Slums

Sl. No.	Ward No.	Name of the Slum	Population	Quality of Housing (Katcha/pucca/mixed)	Quality Of Sanitation (IHL, Community Toilets, OD)	Status of Water Supply (Piped, Hand Pumps, Open Wells, None)	Anganwadis	Location and distance of nearest Primary School	Location and distance of nearest Primary Health Centre/UFWS
319	32	Bangla Para (S.C.230)	26	Mixed	Available	Piped	Not Available	Not Available	1.0 to 2.0 km
320	32	Bouripara (Sitla)	463	Mixed	Available	Piped, Open Wells, Other	Not Available	Not Available	Not Available
321	32	But Para (S.C.240)	200	Mixed	Available	Piped	Not Available	Not Available	0.5 to 1.0 km
322	32	Chutar Danga (S. C.249)	67	Mixed	Available	Piped	Not Available	Not Available	1.0 to 2.0 km
323	32	Dhadka R.I.C. Kanupara (S.C.272)	64	Mixed	Available	Piped	Not Available	Not Available	with distance Less than 0.5 kms
324	32	Dhakda Huchukpara (S.C.273)	95	Mixed	Available	Piped	Not Available	Not Available	0.5 to 1.0 km
325	32	Dhandari More Santal Para (S.C.277)	61	Mixed	Available	Piped	Not Available	Not Available	0.5 to 1.0 km
326	32	Dinesh Pally	155	Mixed	Available	Piped	Not Available	Not Available	Not Available
327	32	Dom Para (S.C.-221)	133	Mixed	Available	Piped	Not Available	Not Available	with distance Less than 0.5 kms
328	32	Garparira I, II , III, IV (S.C.225)	525	Mixed	Available	Piped	Not Available	Not Available	0.5 to 1.0 km
329	32	Garparira Mondal Para (S.C.227)	280	Mixed	Available	Piped	Not Available	Not Available	0.5 to 1.0 km
330	32	Garparira Ruidaspara (S.C.226)	500	Mixed	Available	Piped	Not Available	Not Available	0.5 to 1.0 km
331	32	Gharparia Dalui Para (S.C.281)	55	Mixed	Available	Piped	Not Available	Not Available	0.5 to 1.0 km
332	32	Gharparia Gendipara (S.C.284)	74	Mixed	Available	Piped	Not Available	Not Available	0.5 to 1.0 km
333	32	Gharparia Gorgariapara (S.C.283)	115	Mixed	Available	Piped	Not Available	Not Available	0.5 to 1.0 km
334	32	Gharparia Gudupara (S.C.286)	85	Mixed	Available	Piped	Not Available	Not Available	0.5 to 1.0 km
335	32	Gharparia Karmakarpara (S.C.288)	157	Mixed	Available	Piped	Not Available	Not Available	0.5 to 1.0 km
336	32	Gharparia Mondal Para (S.C.280)	32	Mixed	Available	Piped	Not Available	Not Available	0.5 to 1.0 km
337	32	Gharparia Nuna Para (S.C.287)	81	Mixed	Available	Piped	Not Available	Not Available	0.5 to 1.0 km

Table: Listing of Slums

Sl. No.	Ward No.	Name of the Slum	Population	Quality of Housing (Katcha/pucca/mixed)	Quality Of Sanitation (IHL, Community Toilets, OD)	Status of Water Supply (Piped, Hand Pumps, Open Wells, None)	Anganwadis	Location and distance of nearest Primary School	Location and distance of nearest Primary Health Centre/UFWs
338	32	Gharparia Road Side Bouripara (S.C.285)	89	Mixed	Available	Piped	Not Available	Not Available	0.5 to 1.0 km
339	32	Gharparia Singhripara (S.C.282)	72	Mixed	Available	Piped	Not Available	Not Available	0.5 to 1.0 km
340	32	Gharparia Bouri Para(S.C.278)	140	Mixed	Available	Piped	Not Available	Not Available	0.5 to 1.0 km
341	32	Gharparia Ruidaspara (S.C.279)	112	Mixed	Available	Piped	Not Available	Not Available	0.5 to 1.0 km
342	32	Gulzar Mohalla (S Code-246)	1289	Mixed	Available	Piped	Not Available	Not Available	Within the slum area
343	32	Jora Danda (S.T.) (S.C.234)	300	Mixed	Available	Piped	Not Available	Not Available	1.0 to 2.0 km
344	32	Kalla Adarsha Para (S.C.266)	83	Mixed	Available	Piped	Not Available	Not Available	0.5 to 1.0 km
345	32	Kalla Bil Para (S.C.254)	205	Mixed	Available	Piped	Not Available	Not Available	0.5 to 1.0 km
346	32	Kalla Bouri Para(S.C-232)	282	Mixed	Available	Piped	Not Available	Not Available	1.0 to 2.0 km
347	32	Kalla Bye Para More (S.C.-134)	135	Mixed	Available	Piped	with distance Less than 0.5 kms	Within the slum area	0.5 to 1.0 km
348	32	Kalla Daso Para (S.C.255)	152	Mixed	Available	Piped	Not Available	Not Available	0.5 to 1.0 km
349	32	Kalla Ghosh Para (S.C.265)	50	Mixed	Available	Piped	Not Available	Not Available	0.5 to 1.0 km
350	32	Kalla Hari Mandir Para (S.C.260)	239	Mixed	Available	Piped	Not Available	Not Available	0.5 to 1.0 km
351	32	Kalla I.O.C (S.C.259)	70	Mixed	Available	Piped	Not Available	Not Available	0.5 to 1.0 km
352	32	Kalla Keshab Para (S.C.-253)	50	Mixed	Available	Piped	Not Available	Not Available	0.5 to 1.0 km with distance Less than 0.5 kms
353	32	Kalla Nammo Para (S.C.-257)	243	Mixed	Available	Piped	Not Available	Not Available	Within the slum area
354	32	Kalla Road Side (S.C.-258)	39	Mixed	Available	Piped	Not Available	Not Available	
355	32	Kalla Ruidas Para (S.Code-231)	391	Mixed	Available	Piped	Not Available	Not Available	1.0 to 2.0 km

Table: Listing of Slums

Sl. No.	Ward No.	Name of the Slum	Population	Quality of Housing (Katcha/pucca/mixed)	Quality Of Sanitation (IHL, Community Toilets, OD)	Status of Water Supply (Piped, Hand Pumps, Open Wells, None)	Anganwadis	Location and distance of nearest Primary School	Location and distance of nearest Primary Health Centre/UFWS
356	32	Kalla School Para (S.C.268)	62	Mixed	Available	Piped	Not Available	Not Available	with distance Less than 0.5 kms
357	32	Kalla Sukur Miya Para (S.C.-256)	40	Mixed	Available	Piped	Not Available	Not Available	0.5 to 1.0 km with distance Less than 0.5 kms
358	32	Kalla Village Purba Para (S.C.267)	165	Mixed	Available	Piped	Not Available	Not Available	1.0 to 2.0 km
359	32	Kanu Para (S.C.233)	300	Mixed	Available	Piped	Not Available	Not Available	1.0 to 2.0 km
360	32	Kasai Gangul (S.C.252)	106	Mixed	Available	Piped	Not Available	Not Available	.0.5 to 1.0 km
361	32	Kora Para (S. C. - 236)	37	Mixed	Available	Piped	Not Available	Not Available	1.0 to 2.0 km with distance Less than 0.5 kms
362	32	Moujeri Muslimpara Bouripara(S.Code-229)	828	Mixed	Available	Piped, Other	Not Available	Not Available	Less than 0.5 kms
363	32	Natun Para (S. C.-250)	218	Mixed	Available	Piped	Not Available	Not Available	1.0 to 2.0 km with distance Less than 0.5 kms
364	32	Near Kalla Brahamin Para (S.C.- 269)	65	Mixed	Available	Piped	Not Available	Not Available	1.0 to 2.0 km with distance Less than 0.5 kms
365	32	Neem Dangal (S.C.-247)	10	Mixed	Available	Piped	Not Available	Not Available	1.0 to 2.0 km with distance Less than 0.5 kms
366	32	North Dhadka R. I. C. More (S.Code-270)	459	Mixed	Available	Piped	Not Available	Not Available	0.5 to 1.0 km
367	32	Nunia Bouripara & Kora Para (S.C.276)	96	Mixed	Available	Piped	Not Available	Not Available	0.5 to 1.0 km
368	32	Nutan Para (S.C.238)	240	Mixed	Available	Piped	Not Available	Not Available	Not Available
369	32	Palpara	96	Mixed	Available	Piped	Not Available	Not Available	Not Available
370	32	Rampara Santal Bustee(S.C.223)	101	Mixed	Available	Piped	Not Available	Not Available	0.5 to 1.0 km

Table: Listing of Slums

Sl. No.	Ward No.	Name of the Slum	Population	Quality of Housing (Katcha/pucca/mixed)	Quality Of Sanitation (IHL, Community Toilets, OD)	Status of Water Supply (Piped, Hand Pumps, Open Wells, None)	Anganwadis	Location and distance of nearest Primary School	Location and distance of nearest Primary Health Centre/UFWS
371	32	Ram Para (S.C.274)	75	Mixed	Available	Piped	Not Available	Not Available	0.5 to 1.0 km
372	32	Rampur Bouripara(S.C.237)	300	Mixed	Available	Piped	Not Available	Not Available	1.0 to 2.0 km
373	32	R.I.C. Bouri Para (S.Code- 275)	55	Mixed	Available	Piped	Not Available	Not Available	0.5 to 1.0 km
374	32	R.I.C. Burnpur (S.Code-222)	155	Mixed	Available	Piped	Not Available	Not Available	Less than 0.5 kms
375	32	R.I.C. Dhadka Chata Para (S.Code-271)	87	Mixed	Available	Piped	Not Available	Not Available	with distance Less than 0.5 kms
376	32	Sai Danga (S.C.- 248)	20	Mixed	Available	Piped	Not Available	Not Available	1.0 to 2.0 km
377	32	Satash Para (S.C.239)	80	Mixed	Available	Piped	Not Available	Not Available	Not Available
378	32	Satpukuria Bouri Para (S.C.263)	101	Mixed	Available	Piped	Not Available	Not Available	0.5 to 1.0 km
379	32	Satpukuria Gram (S.Code-262)	51	Mixed	Available	Piped	Not Available	Not Available	0.5 to 1.0 km
380	32	Satpukuria Kora Para(S.C.- 264)	16	Katcha	Available	Piped, Open Wells, Other	Not Available	Not Available	0.5 to 1.0 km
381	32	Satpukuria Milian Para(S.C.261)	64	Katcha	Available	Piped	Not Available	Not Available	0.5 to 1.0 km
382	32	Sher Talaw, Muslim Para (S.Code-242)	1778	Mixed	Available	Piped	Not Available	Not Available	with distance Less than 0.5 kms
383	32	Shitla Napit Para (S. Code -243)	150	Mixed	Available	Piped	Not Available	Not Available	0.5 to 1.0 km
384	32	Sitla Ruidaspara & Bouripara (S.C.219)	900	Mixed	Available	Piped	Not Available	Not Available	with distance Less than 0.5 kms
385	32	Sitla Thandar Para (S.C.245)	139	Mixed	Available	Piped	Not Available	Not Available	0.5 to 1.0 km

Table: Listing of Slums

Sl. No.	Ward No.	Name of the Slum	Population	Quality of Housing (Katcha/pucca/mixed)	Quality Of Sanitation (IHL, Community Toilets, OD)	Status of Water Supply (Piped, Hand Pumps, Open Wells, None)	Anganwadis	Location and distance of nearest Primary School	Location and distance of nearest Primary Health Centre/UFWS
386	32	Thandar Para (S.C.220)	116	Mixed	Available	Piped, Open Wells, Other	Not Available	Not Available	0.5 to 1.0 km with distance
387	32	Uttar Dhadka Bouri Para (S.Code-224)	165	Mixed	Available	Piped	Not Available	Not Available	Less than 0.5 kms with distance
388	32	Uttar Dhadka Harpara (S.C.-228)	105	Katcha	Available	Piped	Not Available	Not Available	Less than 0.5 kms with distance
389	32	Uttar Dhadka Village Golgoria (S.C.-244)	137	Mixed	Available	Piped, Open Wells, Other	Not Available	Not Available	Less than 0.5 kms Within the slum
390	32	Uttar Dhadka Village (S.C.241)	74	Mixed	Available	Piped	Not Available	Not Available	with distance
391	33	Bagbandhi Bouri Para (S.C.299)	152	Mixed	Available	Piped	Not Available	Not Available	Less than 0.5 kms with distance
392	33	Bagbandhi Mondal Para (S.C.300)	112	Mixed	Available	Piped	Not Available	Not Available	Less than 0.5 kms Within the slum
393	33	Bangla Para (S.C.309)	225	Mixed	Available	Piped	Not Available	Not Available	area
394	33	Bangla Tribal Para (S.C.294)	164	Mixed	Available	Piped	Not Available	Not Available	1.0 to 2.0 km with distance
395	33	Dharam Kali (Bouri Para) (S.C.302)	250	Mixed	Available	Piped	Not Available	Not Available	Less than 0.5 kms
396	33	Dharma Kali Bouripara (S.C.295)	119	Mixed	Available	Piped	Not Available	Not Available	0.5 to 1.0 km

Table: Listing of Slums

Sl. No.	Ward No.	Name of the Slum	Population	Quality of Housing (Katcha/pucca/mixed)	Quality Of Sanitation (HL, Community Toilets, OD)	Status of Water Supply (Piped, Hand Pumps, Open Wells, None)	Anganwadis	Location and distance of nearest Primary School	Location and distance of nearest Primary Health Centre/UFWS
397	33	Kankhaya Bega Para (S.C.296)	158	Mixed	Available	Piped	Not Available	Not Available	0.5 to 1.0 km
398	33	Kankhaya Bouri Para (S.C.297)	124	Mixed	Available	Piped	Not Available	Not Available	0.5 to 1.0 km
399	33	Kankhaya Faringdanga (S.C.305)	350	Mixed	Available	Piped	Not Available	Not Available	0.5 to 1.0 km
400	33	Kankhaya Muchi Para (S.C.303)	500	Mixed	Available	Piped	Not Available	Not Available	0.5 to 1.0 km
401	33	Kankhaya Roy Para (S.C.304)	300	Mixed	Available	Piped	Not Available	Not Available	0.5 to 1.0 km
402	33	Kankhaya Ruidas Para (S.C.298)	169	Mixed	Available	Piped	Not Available	Not Available	0.5 to 1.0 km
403	33	Kankhaya Sayar Para (S.C.301)	450	Mixed	Available	Piped	Not Available	Not Available	Within the slum area
404	33	Nichinta Hari Para (S.C.310)	130	Mixed	Available	Piped	Not Available	Not Available	0.5 to 1.0 km
405	33	Nichinta Kanta Nagar Bouripara (S.C.306)	450	Mixed	Available	Piped	Not Available	Not Available	0.5 to 1.0 km
406	33	Nichinta Muchi Para (S.C.307)	560	Mixed	Available	Piped	Not Available	Not Available	0.5 to 1.0 km
407	33	Nichinta Ruidas Para (S.C.291)	258	Mixed	Available	Piped	Not Available	Not Available	with distance Less than 0.5 kms
408	33	Nichinta Tanti Para (S.C.290)	237	Mixed	Available	Piped	Not Available	Not Available	with distance Less than 0.5 kms
409	33	Nichinta Uttar Bauri Para (S.C.292)	350	Mixed	Available	Piped	Not Available	Not Available	0.5 to 1.0 km
410	33	Nichinta Uttar Bouri Para (S.C.308)	184	Mixed	Available	Piped	Not Available	Not Available	0.5 to 1.0 km
411	33	Satash Para (S.C.293)	80	Mixed	Available	Piped	Not Available	Not Available	with distance Less than 0.5 kms
412	33	Upper Dhawrah (S.C.289)	55	Mixed	Available	Piped	Not Available	Not Available	0.5 to 1.0 km
413	34	Hattala (S.C.315)	700	Mixed	Available	Piped	Not Available	Not Available	Not Available
414	34	Jugi Dharaw (S.C.312)	200	Mixed	Available	Piped	Not Available	Not Available	Not Available

Table: Listing of Slums

Sl. No.	Ward No.	Name of the Slum	Population	Quality of Housing (Katcha/pucca/mixed)	Quality Of Sanitation (IHL, Community Toilets, OD)	Status of Water Supply (Piped, Hand Pumps, Open Wells, None)	Anganwadis	Location and distance of nearest Primary School	Location and distance of nearest Primary Health Centre/UFWS
415	34	Kali Pahari	866	Mixed	Available	Piped	Not Available	Not Available	Not Available
416	34	Kora Para (S.C.311)	300	Mixed	Available	Piped	Not Available	Not Available	Within the slum area
417	34	Muchi Para (S.C.316)	125	Mixed	Available	Piped	Not Available	Not Available	Not Available
418	34	Roy Para (S.C.314)	250	Mixed	Available	Piped	Not Available	Not Available	Not Available
419	34	Santal Para (S.C. 313)	175	Mixed	Available	Piped	Not Available	Not Available	0.5 to 1.0 km
420	35	Salban (S.C.327)	400	Mixed	Available	Piped	Not Available	Not Available	0.5 to 1.0 km
421	35	Amla Bandh Bandh (S.C.326)	67	Mixed	Available	Piped	Not Available	Not Available	Within the slum area
422	35	Aradanga Santal Para (S.C.325)	186	Mixed	Available	Piped	Not Available	Not Available	0.5 to 1.0 km
423	35	Astadanga (S.C.320)	115	Mixed	Available	Piped	Not Available	Not Available	0.5 to 1.0 km
424	35	Bathan Para	154	Mixed	Available	Piped	Not Available	Not Available	Not Available
425	35	Beldanga (S.C.322)	200	Mixed	Available	Piped	Not Available	Not Available	Not Available
426	35	Bhaluk Sunda (S.C.321)	54	Mixed	Available	Piped	Not Available	Not Available	0.5 to 1.0 km
427	35	Bouripara Majipara (S.C.317)	350	Mixed	Available	Piped	Not Available	Not Available	0.5 to 1.0 km
428	35	Damra Hattola	142	Mixed	Available	Piped	Not Available	Not Available	Not Available
429	35	Dhbar Para (S.C.323)	92	Mixed	Available	Piped	Not Available	Not Available	0.5 to 1.0 km
430	35	Gandhi Para	116	Mixed	Available	Piped	Not Available	Not Available	Not Available
431	35	Jamdoba (S.C.328)	1200	Mixed	Available	Piped	Not Available	Not Available	0.5 to 1.0 km
432	35	Kashai Mahalla, Sag Roundin 6 Massid(S.C.-183)	450	Mixed	Available	Piped	Not Available	Not Available	with distance less than 0.5 kms
433	35	Khatal Para (S.C.318)	65	Mixed	Available	Piped	Not Available	Not Available	0.5 to 1.0 km
434	35	Kotal Dihi	29	Mixed	Available	Piped	Not Available	Not Available	Not Available

Table: Listing of Slums

Sl. No.	Ward No.	Name of the Slum	Population	Quality of Housing (Katcha/pucca/mixed)	Quality Of Sanitation (HL, Community Toilets, OD)	Status of Water Supply (Piped, Hand Pumps, Open Wells, None)	Anganwadis	Location and distance of nearest Primary School	Location and distance of nearest Primary Health Centre/UFWS
435	35	Mahesh Dhora	56	Mixed	Available	Piped	Not Available	Not Available	Not Available
436	35	Mahua Danga	671	Mixed	Available	Piped	Not Available	Not Available	Not Available
437	35	Mohali Para	123	Mixed	Available	Piped	Not Available	Not Available	Within the slum
438	35	Muchi Para (S.C.319)	400	Mixed	Available	Piped	Not Available	Not Available	area
439	35	Namo Jamdoba (S.C.329)	400	Mixed	Available	Piped	Not Available	Not Available	0.5 to 1.0 km
440	35	Napit Para (Brahamin Para) (S.C.324)	123	Mixed	Available	Piped	Not Available	Not Available	0.5 to 1.0 km
441	35	Narayan Dhora	123	Mixed	Available	Piped	Not Available	Not Available	Not Available
442	35	Puran Dhora	82	Mixed	Available	Piped	Not Available	Not Available	Not Available
443	35	Tatka Dhora	168	Mixed	Available	Piped	Not Available	Not Available	Not Available
444	35	Gowala Para	179	Mixed	Available	Piped	Not Available	Not Available	Not Available
445	35	Pasi Para	57	Mixed	Available	Piped	Not Available	Not Available	Not Available
446	35	Sukanta Pally	82	Mixed	Available	Piped	Not Available	Not Available	Not Available
447	36	Danga Mohishila (S.C.331)	27	Mixed	Available	Piped	Not Available	Not Available	0.5 to 1.0 km
448	36	Mohishila Village (S.C. 332)	144	Mixed	Available	Piped	Not Available	Not Available	Within the slum area
449	36	Nabin Pally (S.C. 330)	120	Mixed	Available	Piped	Not Available	Not Available	1.0 to 2.0 km
450	36	Peto Salboni (S.C.333)	250	Mixed	Available	Piped	Not Available	Not Available	1.0 to 2.0 km
451	37	Apis Para (S.C.337)	13	Mixed	Available	Piped	Not Available	Not Available	1.0 to 2.0 km
452	37	Baradanga(S.C.341)	16	Mixed	Available	Piped	Not Available	Not Available	0.5 to 1.0 km
453	37	Barthol(S.C.342)	11	Mixed	Available	Piped	Not Available	Not Available	Within the slum area
454	37	Bonogram Shyamdini,Chasi Patty(S.C.335)	10	Mixed	Available	Piped	Not Available	Not Available	area

Table: Listing of Slums

Sl. No.	Ward No.	Name of the Slum	Population	Quality of Housing (Katcha/pucca/mixed)	Quality Of Sanitation (IHL, Community Toilets, OD)	Status of Water Supply (Piped, Hand Pumps, Open Wells, None)	Anganwadis	Location and distance of nearest Primary School	Location and distance of nearest Primary Health Centre/UPWS
455	37	Dhenua (S.C.345)	96	Mixed	Available	Piped	Not Available	Not Available	Within the slum area
456	37	Ghuskapara(S.C.338)	15	Mixed	Available	Piped	Not Available	Not Available	1.0 to 2.0 km
457	37	Kalajharia, Bouripara(S Code-340)	516	Mixed	Available	Piped, Tube Wells, Others	Not Available	Not Available	1.0 to 2.0 km
458	37	Nayabustee(S.C.339)	19	Mixed	Available	Piped	Not Available	Not Available	1.0 to 2.0 km
459	37	Nutandhi Gope Para(S.C.336)	8	Mixed	Available	Piped	Not Available	Not Available	1.0 to 2.0 km
460	37	Panjabi Danga(S.C.344)	20	Mixed	Available	Piped	Not Available	Not Available	1.0 to 2.0 km
461	37	Talkuri Bauripara(S.C.343)	28	Mixed	Available	Piped	Not Available	Not Available	1.0 to 2.0 km
462	37	Talkuri (S.C.334)	1003	Mixed	Available	Piped	Not Available	Not Available	1.0 to 2.0 km
463	38	Abdul Hamid Nagar(S.C.356)	605	Mixed	Available	Piped, Hand Pumps, Open Wells, Other	Not Available	Not Available	0.5 to 1.0 km
464	38	Alam Ngar(S.C.355)	607	Mixed	Available	Piped, Hand Pumps, Open Wells	Not Available	Not Available	with distance Less than 0.5 kms
465	38	Azad Bustee(S.C.354)	751	Mixed	Available	Piped, Other	Not Available	Not Available	with distance Less than 0.5 kms
466	38	Chasa Party(S.C.357)	250	Mixed	Available	Piped	Not Available	Not Available	0.5 to 1.0 km
467	38	Naya Bustee(S.C.352)	2305	Mixed	Available	Piped	Not Available	Not Available	with distance Less than 0.5 kms
468	38	Rahamatnagar Mazar Sarff(S.C.351)	73	Mixed	Available	Piped	Not Available	Not Available	with distance Less than 0.5 kms

Table: Listing of Slums

Sl. No.	Ward No.	Name of the Slum	Population	Quality of Housing (Katcha/pucca/mixed)	Quality Of Sanitation (IHL, Community Toilets, OD)	Status of Water Supply (Piped, Hand Pumps, Open Wells, None)	Anganwadis	Location and distance of nearest Primary School	Location and distance of nearest Primary Health Centre/UFWS
469	38	Rahamatnagar Mazar(S.C.-349)	18	Mixed	Available	Piped	Not Available	Not Available	with distance Less than 0.5 kms
470	38	Rahamatnagar Nai Bustee(S.C.350)	194	Mixed	Available	Piped	Not Available	Not Available	with distance Less than 0.5 kms
471	38	Rahamat Nagar(S.C.353)	990	Mixed	Available	Piped	Not Available	Not Available	Within the slum area
472	38	Rd. No.2 Rahamat Nagar(S.C.348)	26	Mixed	Available	Piped	Not Available	Not Available	with distance Less than 0.5 kms
473	38	Rd. No.3 Rahamatnagar(S.C.346)	44	Mixed	Available	Piped	Not Available	Not Available	with distance Less than 0.5 kms
474	38	Rd. Way Rahamatnagar(S.C.347)	29	Mixed	Available	Piped	Not Available	Not Available	with distance Less than 0.5 kms
475	38	Panchhill	107	Mixed	Available	Piped	Not Available	Not Available	Not Available
476	39	Kachhu Bagan	77	Mixed	Available	Piped	Not Available	Not Available	Not Available
477	39	Karimdangal Mondal Para (S.C.361)	1581	Mixed	Available	Piped	Not Available	Not Available	with distance Less than 0.5 kms
478	39	Karimdangal Saraswati Asram(S.C.360)	19	Mixed	Available	Piped	Not Available	Not Available	with distance Less than 0.5 kms
479	39	Karimdangal(S.C.358)	3456	Mixed	Available	Piped	Not Available	Not Available	Within the slum area

Table: Listing of Slums

Sl. No.	Ward No.	Name of the Slum	Population	Quality of Housing (Katcha/pucca/mixed)	Quality Of Sanitation (HLL, Community Toilets, OD)	Status of Water Supply (Piped, Hand Pumps, Open Wells, None)	Anganwadis	Location and distance of nearest Primary School	Location and distance of nearest Primary Health Centre/UFWS
480	39	Purnia Talaw(S Code-359)	1099	Mixed	Available	Piped	Not Available	Not Available	Within the slum area
481	39	Shanti Nagar	779	Mixed	Available	Piped	Not Available	Not Available	Not Available
482	39	Shantinagar Mahabir Than	258	Mixed	Available	Piped	Not Available	Not Available	Not Available
483	40	Ahmed Nagar	52	Mixed	Available	Piped, Open Wells, Other	Not Available	Not Available	Not Available
484	40	Bauripara (S. Code-364)	140	Mixed	Available	Piped, Hand Pump	Not Available	Not Available	Not Available
485	40	Dubey Para	158	Mixed	Available	Piped	Not Available	Not Available	Not Available
486	40	Janta Road	79	Katcha	Available	Piped, Tube Wells	Not Available	Not Available	Not Available
487	40	Lal Mati	112	Mixed	Available	Piped	Not Available	Not Available	Not Available
488	40	Mallik Para	948	Mixed	Available	Piped	Not Available	Not Available	Not Available
489	40	Mungeria Para, N. Bandh	201	Mixed	Available	Piped	Not Available	Not Available	Not Available
490	40	Narsinghbadh	37	Mixed	Available	Piped	Not Available	Not Available	Not Available
491	40	Rajasthan Road, N. Bandh	7	Mixed	Available	Piped	Not Available	Not Available	Not Available
492	40	Sastri Nagar	33	Mixed	Available	Piped	Not Available	Not Available	Not Available
493	40	Bauri Para	40	Mixed	Available	Piped	Not Available	Not Available	Not Available
494	40	Panjabi Para	26	Mixed	Available	Piped	Not Available	Not Available	Not Available
495	41	Ahmed Nagar(Behind Bus Stand)(S.C.386)	9	Mixed	Available	Piped, Hand Pumps	Not Available	Not Available	0.5 to 1.0 km
496	41	Ahmed Nagar,Subhas Pally(S.C.385)	8	Mixed	Available	Piped	Not Available	Not Available	with distance Less than 0.5 kms
497	41	Narsingbandh Kath Gola Maidan(S.C.380)	166	Mixed	Available	Piped	Not Available	Not Available	with distance Less than 0.5 kms

Table: Listing of Slums

Sl. No.	Ward No.	Name of the Slum	Population	Quality of Housing (Katcha/pucca/mixed)	Quality Of Sanitation (HL, Community Toilets, OD)	Status of Water Supply (Piped, Hand Pumps, Open Wells, None)	Anganwadis	Location and distance of nearest Primary School	Location and distance of nearest Primary Health Centre/UFWS
498	41	Narsingbandh Mallick Para(S.C.378)	147	Mixed	Available	Piped	Not Available	Not Available	with distance Less than 0.5 kms
499	41	Shanti Nagar Burmpur Main Road(S.C.377)	26	Mixed	Available	Piped	Not Available	Not Available	Within the slum area
500	41	Shanti Nagar Hindi High School(S.C.379)	37	Mixed	Available	Piped	Not Available	Not Available	with distance Less than 0.5 kms
501	41	Shanti Nagar P.R. Bose Rd(S.C.384)	20	Mixed	Available	Piped	Not Available	Not Available	with distance Less than 0.5 kms
502	41	Shanti Nagar School Rd.(S.C.382)	5	Katcha	Available	Piped	Not Available	Not Available	with distance Less than 0.5 kms
503	41	Shanti Nagar Vivekananda Road(S.C.383)	27	Mixed	Available	Piped	Not Available	Not Available	with distance Less than 0.5 kms
504	41	Subhaspally Main Road(S.C.381)	45	Mixed	Available	Piped	Not Available	Not Available	with distance Less than 0.5 kms
505	41	Rahamat Nagar	32	Mixed	Available	Piped	Not Available	Not Available	Not Available
506	42	Bekari Road , Purana Hat	175	Mixed	Available	Piped	Not Available	Not Available	Not Available
507	42	Gowalapara (S.C.-387)	972	Mixed	Available	Piped	Not Available	Not Available	with distance Less than 0.5 kms

37

Table: Listing of Slums

Sl. No.	Ward No.	Name of the Slum	Population	Quality of Housing (Katcha/pucca/mixed)	Quality Of Sanitation (HLL, Community Toilets, OD)	Status of Water Supply (Piped, Hand Pumps, Open Wells, None)	Anganwadis	Location and distance of nearest Primary School	Location and distance of nearest Primary Health Centre/UPWS
508	42	Puranahat (S.C.-393)	8	Mixed	Available	Piped	Not Available	Not Available	with distance Less than 0.5 kms
509	42	Purnahat Akshaw Block (S.C.-389)	82	Mixed	Available	Piped	Not Available	Not Available	with distance Less than 0.5 kms
510	42	Purnahat Chasi Math (S.C.-388)	233	Mixed	Available	Piped	Not Available	Not Available	with distance Less than 0.5 kms
511	42	Purnahat Main Road (S.C.-391)	21	Mixed	Available	Piped	Not Available	Not Available	Within the slum area
512	42	Purnahat Mandir Road(S.C.-392)	22	Mixed	Available	Piped	Not Available	Not Available	with distance Less than 0.5 kms
513	42	Purnahat Nehru School (S.C.-390)	28	Mixed	Available	Piped	Not Available	Not Available	with distance Less than 0.5 kms
514	43	Baisnab Bandh Kali Mandir(S.C.400)	68	Mixed	Available	Piped	Not Available	Not Available	with distance Less than 0.5 kms
515	43	Baisnabmath Budha Mandir(S.C.408)	34	Mixed	Available	Piped	Not Available	Not Available	with distance Less than 0.5 kms
516	43	Nabaghanti 22 Pally(S.C.418)	13	Mixed	Available	Piped	Not Available	Not Available	with distance Less than 0.5 kms

Table: Listing of Slums

Sl. No.	Ward No.	Name of the Slum	Population	Quality of Housing (Katcha/pucca/mixed)	Quality Of Sanitation (IHL, Community Toilets, OD)	Status of Water Supply (Piped, Hand Pumps, Open Wells, None)	Anganwadis	Location and distance of nearest Primary School	Location and distance of nearest Primary Health Centre/JFWS
517	43	Nabaghanti Babu Para(S.C.412)	56	Mixed	Available	Piped	Not Available	Not Available	with distance Less than 0.5 kms
518	43	Nabaghanti Bouri Para(S.C.405)	160	Mixed	Available	Piped	Not Available	Not Available	with distance Less than 0.5 kms
519	43	Nabaghanti Gowala Para(S.C.410)	78	Mixed	Available	Piped	Not Available	Not Available	with distance Less than 0.5 kms
520	43	Nabaghanti Health Centre(S.C.399)	31	Mixed	Available	Piped	Not Available	Not Available	Within the slum area
521	43	Nabaghanti Namopara(S.C.398)	50	Mixed	Available	Piped	Not Available	Not Available	with distance Less than 0.5 kms
522	43	Nabaghanti Natun Pally(S.C.416)	122	Mixed	Available	Piped	Not Available	Not Available	with distance Less than 0.5 kms
523	43	Nabaghanti Netaji Nagar(S.C.407)	113	Mixed	Available	Piped	Not Available	Not Available	with distance Less than 0.5 kms
524	43	Nabaghanti Pukur Par(S.C.411)	76	Mixed	Available	Piped	Not Available	Not Available	with distance Less than 0.5 kms
525	43	Near Nabaghanti Main Road(S.C.420)	14	Mixed	Available	Piped	Not Available	Not Available	with distance Less than 0.5 kms

Table: Listing of Slums

Sl. No.	Ward No.	Name of the Slum	Population	Quality of Housing (Katcha/pucca/mixed)	Quality Of Sanitation (IHL, Community Toilets, OD)	Status of Water Supply (Piped, Hand Pumps, Open Wells, None)	Anganwadis	Location and distance of nearest Primary School	Location and distance of nearest Primary Health Centre/UFWS
526	43	Rambandh Adarsha Vidyalaya(S.C.413)	33	Mixed	Available	Piped	Not Available	Not Available	with distance Less than 0.5 kms
527	43	Rambandh Basanti Math(S.C.394)	9	Pucca	Available	Piped	Not Available	Not Available	with distance Less than 0.5 kms
528	43	Rambandh Friends Club(S.C.406)	44	Mixed	Available	Piped	Not Available	Not Available	with distance Less than 0.5 kms
529	43	Rambandh Indrajit Pukur(S.C.417)	45	Mixed	Available	Piped	Not Available	Not Available	0.5 to 1.0 km
530	43	Rambandh Joydeb Bhaban(S.C.419)	88	Mixed	Available	Piped	Not Available	Not Available	0.5 to 1.0 km
531	43	Rambandh Kora Para(S.C.395)	4	Pucca	Available	Piped	Not Available	Not Available	with distance Less than 0.5 kms
532	43	Rambandh Panjabi Para(S.C.422)	56	Mixed	Available	Piped	Not Available	Not Available	0.5 to 1.0 km
533	43	Rambandh Shankar Takes(S.C.397)	11	Mixed	Available	Piped	Not Available	Not Available	with distance Less than 0.5 kms
534	43	Rambandh Sitla Mandir (S.C.396)	17	Mixed	Available	Piped	Not Available	Not Available	with distance Less than 0.5 kms
535	43	Shyambandh Bauri Para(S.C.415)	28	Mixed	Available	Piped	Not Available	Not Available	0.5 to 1.0 km
536	43	Shyambandh Canteen Para(S.C.402)	126	Mixed	Available	Piped	Not Available	Not Available	with distance Less than 0.5 kms
537	43	Shyambandh Chasi Patty(S.C.414)	45	Mixed	Available	Piped	Not Available	Not Available	0.5 to 1.0 km

Table: Listing of Slums

Sl. No.	Ward No.	Name of the Slum	Population	Quality of Housing (Katcha/pucca/mixed)	Quality Of Sanitation (HLL, Community Toilets, OD)	Status of Water Supply (Piped, Hand Pumps, Open Wells, None)	Anganwadis	Location and distance of nearest Primary School	Location and distance of nearest Primary Health Centre/UFWs
538	43	Shyambandh Chuna Bustee(S.C.403)	27	Mixed	Available	Piped	Not Available	Not Available	with distance Less than 0.5 kms
539	43	Shyambandh Dangal(S.C.401)	28	Mixed	Available	Piped	Not Available	Not Available	Within the slum area
540	43	Shyambandh Dangal(S.C.404)	81	Mixed	Available	Piped	Not Available	Not Available	Within the slum area
541	43	Shyambandh Munshi Premchand Road No.1(S.C.409)	91	Mixed	Available	Piped	Not Available	Not Available	0.5 to 1.0 km
542	43	Shyambandh Munshi Premchand Road No.2(S.C.421)	67	Mixed	Available	Piped	Not Available	Not Available	0.5 to 1.0 km
543	44	10 No Gate Rly Jhupri(S.C.432)	23	Mixed	Available	Piped	Not Available	Not Available	1.0 to 2.0 km
544	44	Burnpur Bus Stand	22	Katcha	Available	Piped	Not Available	Not Available	Not Available
545	44	Burnpur Cinemahall Road(S.C.428)	10	Mixed	Available	Piped	Not Available	Not Available	1.0 to 2.0 km
546	44	Burnpur Club Staff Quarter(S.C.423)	69	Mixed	Available	Piped	Not Available	Not Available	1.0 to 2.0 km
547	44	Burnpur Girls High School Road Jhupri(S.C.426)	18	Mixed	Available	Piped	Not Available	Not Available	1.0 to 2.0 km
548	44	Burnpur Rly Colony Near Rail Station(S.C.429)	10	Katcha	Available	Piped	Not Available	Not Available	1.0 to 2.0 km
549	44	Creseent Road Outhouse Anater(S.C.424)	38	Mixed	Available	Piped	Not Available	Not Available	1.0 to 2.0 km
550	44	Gurudwara Road, Burnpur	9	Katcha	Available	Piped	Not Available	Not Available	Not Available
551	44	Petrol Pump, Burnpur	8	Mixed	Available	Piped	Not Available	Not Available	Not Available
552	44	Satyanarayan Vidyamandir Jagannath Temple(S.C.425)	28	Mixed	Available	Piped	Not Available	Not Available	1.0 to 2.0 km
553	44	Station Road Jhupri(S.C.431)	82	Mixed	Available	Piped	Not Available	Not Available	1.0 to 2.0 km
554	44	Upper Road Out Home Quarter(S.C.427)	95	Mixed	Available	Piped	Not Available	Not Available	1.0 to 2.0 km

Table: Listing of Slums

Sl. No.	Ward No.	Name of the Slum	Population	Quality of Housing (Katcha/pucca/mixed)	Quality Of Sanitation (H/L, Community Toilets, OD)	Status of Water Supply (Piped, Hand Pumps, Open Wells, None)	Anganwadis	Location and distance of nearest Primary School	Location and distance of nearest Primary Health Centre/UFWS
555	44	Upper Road Truck Stand(S.C.430)	5	Mixed	Available	Piped	Not Available	Not Available	1.0 to 2.0 km
556	45	Badyakar Para Hirapur Ambagan (S. Code-433)	252	Mixed	Available	Piped	Not Available	Not Available	Within the slum area
557	45	Bauri Para(S.C.440)	102	Mixed	Available	Piped	Not Available	Not Available	with distance Less than 0.5 kms
558	45	Bharatdwaj Pally	27	Mixed	Available	Piped	Not Available	Not Available	Not Available
559	45	Dharmatala	133	Mixed	Available	Piped	Not Available	Not Available	Not Available
560	45	Diyashi Para	109	Mixed	Available	Piped	Not Available	Not Available	Not Available
561	45	Dompara	91	Mixed	Available	Piped	Not Available	Not Available	Not Available
562	45	Hirapur Dakshinpara(S.C.439)	92	Mixed	Available	Piped	Not Available	Not Available	with distance Less than 0.5 kms
563	45	Hostel More	111	Katcha	Available	Piped	Not Available	Not Available	Not Available
564	45	Kankardanga(S.C.437)	412	Mixed	Available	Piped	Not Available	Not Available	0.5 to 1.0 km
565	45	Madhyampar, Hirapur(S Code-434)	120	Mixed	Available	Piped	Not Available	Not Available	with distance Less than 0.5 kms
566	45	Manikchand Pally	15	Mixed	Available	Piped	Not Available	Not Available	Not Available
567	45	Riverside Hirapur More(S.C.436)	48	Mixed	Available	Piped	Not Available	Not Available	0.5 to 1.0 km
568	45	Technical Colony	33	Katcha	Available	Piped	Not Available	Not Available	Not Available
569	45	Tetul Tala	14	Mixed	Available	Piped	Not Available	Not Available	Not Available
570	45	Thakur Pukur, Ambagan(S.C.435)	135	Katcha	Available	Piped	Not Available	Not Available	0.5 to 1.0 km
571	45	Gowala Para	260	Mixed	Available	Piped	Not Available	Not Available	Not Available
572	45	Hirapur (Delet S.C.-434)	47	Katcha	Available	Piped	Not Available	Not Available	Not Available

Table: Listing of Slums

Sl. No.	Ward No.	Name of the Slum	Population	Quality of Housing (Katcha/pucca/mixed)	Quality Of Sanitation (HL, Community Toilets, OD)	Status of Water Supply (Piped, Hand Pumps, Open Wells, None)	Anganwadis	Location and distance of nearest Primary School	Location and distance of nearest Primary Health Centre/UFWS
573	45	Kankar Danga Leprocy Colony, Hirapur(S.C.438)	82	Mixed	Available	Piped	Not Available	Not Available	with distance Less than 0.5 kms
574	45	Madhya Para, Hirapur(S.C.434)	84	Mixed	Available	Piped	Not Available	Not Available	with distance Less than 0.5 kms
575	45	Sukanta Pally	13	Mixed	Available	Piped	Not Available	Not Available	Not Available
576	46	Dharampur Gowala Para	111	Mixed	Available	Piped	Not Available	Not Available	Not Available
577	46	Dharampur Market Road	98	Mixed	Available	Piped	Not Available	Not Available	Not Available
578	46	Dharampur Near Imambara	320	Mixed	Available	Piped	Not Available	Not Available	Not Available
579	46	Dharampur Near Majid	177	Mixed	Available	Piped	Not Available	Not Available	Not Available
580	46	Dharampur Near Shiv Mandir	226	Mixed	Available	Piped, Hand Pumps	Not Available	Not Available	Not Available
581	46	Dharampur (S.C.441)	339	Mixed	Available	Piped	Not Available	Not Available	Within the slum area
582	46	Haramdhi (S.C.442)	272	Mixed	Available	Piped	Not Available	Not Available	with distance Less than 0.5 kms
583	46	Hussain Nagar (S.C.444)	2300	Mixed	Available	Piped	Not Available	Not Available	Within the slum area
584	46	Near H.D.L.C. Upper Dharampur	96	Mixed	Available	Piped	Not Available	Not Available	Not Available
585	46	Cauam Nagar	345	Mixed	Available	Piped	Not Available	Not Available	Not Available
586	46	Rangapara Harizan Bustee (S.C.443)	259	Mixed	Available	Piped	Not Available	Not Available	with distance Less than 0.5 kms
587	46	Upper Dharampur Near Gorkhanath Mandir	403	Mixed	Available	Piped	Not Available	Not Available	Not Available
588	47	Anand Nagar(S Code-447)	226	Mixed	Available	Piped, Open Wells	Not Available	Not Available	Not Available

Table: Listing of Slums

Sl. No.	Ward No.	Name of the Slum	Population	Quality of Housing (Katcha/pucca/mixed)	Quality Of Sanitation (IHL, Community Toilets, OD)	Status of Water Supply (Piped, Hand Pumps, Open Wells, None)	Anganwadis	Location and distance of nearest Primary School	Location and distance of nearest Primary Health Centre/UFWS
589	47	Chaubey Nagar (S.C.-449)	175	Mixed	Available	Piped	Not Available	Not Available	0.5 to 1.0 km
590	47	Mati Para(S Code-448)	379	Mixed	Available	Piped	Not Available	Not Available	0.5 to 1.0 km
591	47	Nagina Khatal (S.C.-451)	460	Mixed	Available	Piped	Not Available	Not Available	0.5 to 1.0 km
592	47	Radha Nagar Road Bouri Para (S.C.-445)	650	Mixed	Available	Piped	Not Available	Not Available	Within the slum area
593	47	R.N. Road Mashanghat	55	Mixed	Available	Piped	Not Available	Not Available	Not Available
594	47	Santa Danga Quarter(S.C.-452)	13	Mixed	Available	Piped	Not Available	Not Available	0.5 to 1.0 km
595	47	Santa Danga(S Code-450)	544	Mixed	Available	Piped	Not Available	Not Available	0.5 to 1.0 km
596	47	Talpukharia 8 No. Rly Gate (S.C.-446)	995	Mixed	Available	Piped	Not Available	Not Available	with distance less than 0.5 kms
597	48	8 No Bustee Bouri Para	4	Mixed	Available	Piped, Other	Not Available	Not Available	Not Available
598	48	8 No Bustee B.P.L. Quater	12	Mixed	Available	Piped, Hand Pumps, Other	Not Available	Not Available	Not Available
599	48	8 No Bustee Kalimandir	4	Mixed	Available	Piped, Other	Not Available	Not Available	Not Available
600	48	8no Bustee W.Side Of I.I.S.Co Railway Line(S-473)	900	Mixed	Available	Piped	Not Available	Not Available	Within the slum area
601	48	8 No Gandhi Market	16	Katcha	Available	Piped, Other	Not Available	Not Available	Not Available
602	48	New Town 7 No Road (S.C.-468)	6	Mixed	Available	Piped	Not Available	Not Available	with distance Less than 0.5 kms
603	48	Santa 8 No Bustee Behari Para (S.C.-471)	58	Mixed	Available	Piped	Not Available	Not Available	with distance Less than 0.5 kms

Table: Listing of Slums

Sl. No.	Ward No.	Name of the Slum	Population	Quality of Housing (Katcha/pucca/mixed)	Quality Of Sanitation (HLL, Community Toilets, OD)	Status of Water Supply (Piped, Hand Pumps, Open Wells, None)	Anganwadis	Location and distance of nearest Primary School	Location and distance of nearest Primary Health Centre/UFWS
604	48	Santa 8 No Bustee Bit Para(S.C.-462)	63	Mixed	Available	Piped	Not Available	Not Available	with distance less than 0.5 kms
605	48	Santa 8 No Bustee Hodla Para (S.C.-466)	40	Mixed	Available	Piped	Not Available	Not Available	with distance Less than 0.5 kms
606	48	Santa 8 No Bustee Khatal (S.C.-469)	106	Mixed	Available	Piped	Not Available	Not Available	with distance Less than 0.5 kms
607	48	Santa 8 No Bustee More Machpaty(S.C.-463)	28	Mixed	Available	Piped	Not Available	Not Available	with distance Less than 0.5 kms
608	48	Santa 8 No Bustee Namu Para (Hodla)(S.C.-464)	7	Mixed	Available	Piped	Not Available	Not Available	with distance Less than 0.5 kms
609	48	Santa 8 No Bustee Namu Para (S.C.-465)	10	Mixed	Available	Piped	Not Available	Not Available	with distance Less than 0.5 kms
610	48	Santa Bauri Para(S.C.-470)	239	Mixed	Available	Piped	Not Available	Not Available	0.5 to 1.0 km
611	48	Santa Behari Para (S.C.-461)	198	Mixed	Available	Piped	Not Available	Not Available	0.5 to 1.0 km
612	48	Santa Dilbar Para (S.C.-454)	92	Mixed	Available	Piped	Not Available	Not Available	0.5 to 1.0 km
613	48	Santa Dom Para (S.C.-460)	119	Mixed	Available	Piped	Not Available	Not Available	0.5 to 1.0 km
614	48	Santa Horizon Para (S.C.-453)	122	Mixed	Available	Piped	Not Available	Not Available	0.5 to 1.0 km with distance Less than 0.5 kms
615	48	Santal 8 No Bustee Behari Para (New)(S.C.-472)	36	Mixed	Available	Piped	Not Available	Not Available	with distance Less than 0.5 kms

Table: Listing of Slums

Sl. No.	Ward No.	Name of the Slum	Population	Quality of Housing (Katcha/pucca/mixed)	Quality Of Sanitation (IHL, Community Toilets, OD)	Status of Water Supply (Piped, Hand Pumps, Open Wells, None)	Anganwadis	Location and distance of nearest Primary School	Location and distance of nearest Primary Health Centre/UFWS
616	48	Santa Maji Para (S.C.-458)	28	Mixed	Available	Piped	Not Available	Not Available	0.5 to 1.0 km
617	48	Santa Muchi Para (S.C.-456)	8	Mixed	Available	Piped	Not Available	Not Available	0.5 to 1.0 km
618	48	Santa Orriya Para (S.C.-457)	41	Mixed	Available	Piped	Not Available	Not Available	0.5 to 1.0 km
619	48	Santa Sahara Para (S.C.-455)	8	Mixed	Available	Piped	Not Available	Not Available	0.5 to 1.0 km
620	48	Santa Upper Para (S.C.-467)	21	Mixed	Available	Piped	Not Available	Not Available	with distance Less than 0.5 kms
621	48	Santa (S.C.-459)	21	Mixed	Available	Piped	Not Available	Not Available	0.5 to 1.0 km
622	49	Barachak Bauri Para (S.C.-486)	150	Mixed	Available	Piped	Not Available	Not Available	0.5 to 1.0 km
623	49	Damodar Roy Para (S.C.-476)	15	Mixed	Available	Piped	Not Available	Not Available	0.5 to 1.0 km
624	49	Damodar Suri Para (S.C.-475)	51	Mixed	Available	Piped	Not Available	Not Available	0.5 to 1.0 km
625	49	Dihika Bouri Para (S.C.-483)	800	Mixed	Available	Piped	Not Available	Not Available	Within the slum area
626	49	Dihika Dihra Para (S.C.-478)	136	Mixed	Available	Piped	Not Available	Not Available	with distance Less than 0.5 kms
627	49	Dihika Jorpara (S.C.-477)	23	Mixed	Available	Piped	Not Available	Not Available	with distance Less than 0.5 kms
628	49	Kulilapur Begunbari (S.C.-479)	99	Mixed	Available	Piped	Not Available	Not Available	with distance Less than 0.5 kms
629	49	Kulilapur Line Par (S.C.-485)	175	Mixed	Available	Piped	Not Available	Not Available	with distance Less than 0.5 kms

Table: Listing of Slums

Sl. No.	Ward No.	Name of the Slum	Population	Quality of Housing (Katcha/pucca/mixed)	Quality Of Sanitation (IHL, Community Toilets, OD)	Status of Water Supply (Piped, Hand Pumps, Open Wells, None)	Anganwadis	Location and distance of nearest Primary School	Location and distance of nearest Primary Health Centre/UFWS
630	49	Kulapur (S.C.-480)	116	Mixed	Available	Piped	Not Available	Not Available	Within the slum area
631	49	Muchi Para (S.C.-482)	150	Mixed	Available	Piped	Not Available	Not Available	0.5 to 1.0 km
632	49	Nakrastanta Dome Para & Bouri Para (S.C.-474)	361	Mixed	Available	Piped	Not Available	Not Available	Within the slum area with distance Less than 0.5 kms
633	49	Purosotampur (S.C-481)	143	Mixed	Available	Piped	Not Available	Not Available	0.5 to 1.0 km kms
634	49	Saldanga - Santal Para (S.C.-484)	196	Mixed	Available	Piped	Not Available	Not Available	Not Available with distance Less than 0.5 kms
635	50	Aarh Para	36	Mixed	Available	Piped	Not Available	Not Available	Not Available with distance Less than 0.5 kms
636	50	Barachak Bangla Dova (Add With -495)	684	Mixed	Available	Piped	Not Available	Not Available	0.5 to 1.0 km kms
637	50	Barachak Gaila Dawrah (S.C.-493)	68	Mixed	Available	Piped	Not Available	Not Available	Not Available
638	50	Barochak Garoan Para	55	Mixed	Available	Piped	Not Available	Not Available	Within the slum
639	50	Bartoria Bouri Para(S Code-487)	885	Mixed	Available	Piped, Other	Not Available	Not Available	Not Available area
640	50	Bartoria (S.C.-496)	134	Mixed	Available	Piped	Not Available	Not Available	Not Available
641	50	Bede Para	61	Mixed	Available	Piped	Not Available	Not Available	Not Available
642	50	Bihari Para	1056	Mixed	Available	Open Well	Not Available	Not Available	Not Available
643	50	Boila Dhawra	401	Mixed	Available	Piped	Not Available	Not Available	Not Available with distance Less than 0.5 kms
644	50	Borachak Bangla Dova(S.C-495)	201	Mixed	Available	Piped	Not Available	Not Available	Not Available

(47)

Table: Listing of Slums

Sl. No.	Ward No.	Name of the Slum	Population	Quality of Housing (Katcha/pucca/mixed)	Quality Of Sanitation (IHL, Community Toilets, OD)	Status of Water Supply (Piped, Hand Pumps, Open Wells, None)	Anganwadis	Location and distance of nearest Primary School	Location and distance of nearest Primary Health Centre/UFWS
645	50	Borachak Boring Danga	206	Mixed	Available	Piped	Not Available	Not Available	Not Available
646	50	Borachak Boringdanga (S.C.-490)	256	Mixed	Available	Piped	Not Available	Not Available	Within the slum area with distance Less than 0.5 kms
647	50	Borachak Telipara(S.C.-489)	90	Mixed	Available	Piped	Not Available	Not Available	with distance Less than 0.5 kms
648	50	Borodighari(S Code-499)	1062	Mixed	Available	Piped	Not Available	Not Available	Within the slum area
649	50	Bortoria Maji Para (S.C.-492)	23	Mixed	Available	Piped	Not Available	Not Available	Not Available
650	50	Bouripara Barachak Gram	167	Mixed	Available	Piped	Not Available	Not Available	Not Available
651	50	Choto Digari (S.C.-494)	80	Mixed	Available	Piped	Not Available	Not Available	Not Available
652	50	Dhulamakha	222	Mixed	Available	Piped	Not Available	Not Available	0.5 to 1.0 km
653	50	Dulanaka Chotodighari(S.C.-491)	66	Mixed	Available	Piped	Not Available	Not Available	0.5 to 1.0 km
654	50	Fatepur (S.C.-488)	343	Mixed	Available	Piped	Not Available	Not Available	Not Available
655	50	Mandir Para Arth Para	35	Mixed	Available	Piped	Not Available	Not Available	Not Available
656	50	Moila Dhawra	243	Mixed	Available	Piped	Not Available	Not Available	Not Available
657	50	Narsumuda (S.C.-498)	253	Mixed	Available	Piped	Not Available	Not Available	0.5 to 1.0 km
658	50	Narsumuda Simulia Bustee (S.C.-497)	263	Mixed	Available	Piped	Not Available	Not Available	Not Available
659	50	Nepali Bustee	174	Mixed	Available	Piped	Not Available	Not Available	Not Available
660	50	Nichupara	198	Mixed	Available	Piped	Not Available	Not Available	Not Available
661	50	Nichupara	22	Mixed	Available	Piped	Not Available	Not Available	Not Available
662	50	Nutan Pally Bouri Para	72	Mixed	Available	Piped	Not Available	Not Available	Not Available
663	50	Road Side	98	Mixed	Available	Piped	Not Available	Not Available	Not Available

Table: Listing of Slums

Sl. No.	Ward No.	Name of the Slum	Population	Quality of Housing (Katcha/pucca/mixed)	Quality Of Sanitation (HL, Community Toilets, OD)	Status of Water Supply (Piped, Hand Pumps, Open Wells, None)	Anganwadis	Location and distance of nearest Primary School	Location and distance of nearest Primary Health Centre/UFWS
664	50	Santal Para	263	Mixed	Available	Piped	Not Available	Not Available	Not Available
665	50	Thakur Para	62	Mixed	Available	Piped	Not Available	Not Available	Not Available
666	50	Upar Para	315	Mixed	Available	Piped	Not Available	Not Available	Not Available
667	50	Borchak Moyla Dhora	255	Mixed	Available	Piped	Not Available	Not Available	Not Available
668	50	Bouripara	701	Mixed	Available	Piped	Not Available	Not Available	Not Available
669	50	Pasipara	48	Mixed	Available	Piped	Not Available	Not Available	Not Available
Total			173735						

SOURCE: USHA SURVEY (2012-13)

Asst. Commr.
A.M.C.

**INTENSIFICATION OF ROUTINE IMMUNIZATION IN HIGH RISK AREAS
BLOCK / URBAN AREA PLANNING FORMAT**
(to be updated every 6 month)

State:
WEST
BENGAL

District:
HOWRAH

Block / PHC / Urban planning unit: HMC ZONE-V

Serial Number (A)	Name of the High Risk Area (B)	Type of HRA* (Encircle appropriate option) (C)	Name of the village / Urban area (Ward) where the HRA is located (D)	Name of the ANM / vaccinator responsible for this HRA (E)	Name of ASHA for this HRA (F)	Name of AWW for this HRA (G)	Name of tagged RI session site for this HRA (H)	Day of the week when session is planned at this site (Encircle appropriate option separately for week and day) (I)	Frequency of session (once every month / 2 month / 3 month) (Encircle appropriate option) (J)	Number of additional "alternate vaccinator" to be hired to cover this site (K)
1	Tikia Para Bye Pass , W-20	Urban Slums	20	Indrajit Munshi- (HA), Samar Guha- (HA)	NA	Pratima Das	Modern Day School, Jola Para Masjid lane	1st Fri	1	NA
2	Asu Bose Lane	Urban Slums	20	Indrajit Munshi- (HA), Samar Guha- (HA)	NA	Pratima Das	Modern Day School, Jola Para Masjid lane	1st Fri	1	NA
3	Gangaram Bairagi Lane W-20	Urban Slums	20	Indrajit Munshi- (HA), Samar Guha- (HA)	NA	Pratima Das	Modern Day School, Jola Para Masjid lane	1st Fri	1	NA
4	Hamid Munsil Lane	Urban Slums	20	Dr Anjan Mukherjee- (PTMO)	NA	Pratima Das	Ipp-VIII Sub Centre, 57, Asu Rose lane	2nd Wed	1	NA
5	Srinath Porel Lane	Urban Slums	20	Indrajit Munshi- (HA), Samar Guha- (HA)	NA	Tanushree Shee	Modern Day School, Jola Para Masjid lane	1st Fri	1	NA
6	Hara Chand Mukherjee Lane	Urban Slums	20	Indrajit Munshi- (HA), Samar Guha- (HA)	NA	Tanushree Shee	Modern Day School, Jola Para Masjid lane	1st Fri	1	NA
7	Aftab Uddin Munsil Lane	Urban Slums	20	Indrajit Munshi- (HA), Samar Guha- (HA)	NA	Soma Nandi	Modern Day School, Jola Para Masjid lane	1st Fri	1	NA
8	Bellious Road	Urban Slums	20	Indrajit Munshi- (HA), Samar Guha- (HA)	NA	Soma Nandi	Modern Day School, Jola Para Masjid lane	4th Fri	1	NA
9	Rosan Gujjar Lane	Urban Slums	20	Indrajit Munshi- (HA), Samar Guha- (HA)	NA	Anupama Das	Modern Day School, Jola Para Masjid lane	4th Fri	1	NA
10	Jola Para Masjid Lane	Urban Slums	20	Indrajit Munshi- (HA), Samar Guha- (HA)	NA	Sisilika Patra	Modern Day School, Jola Para Masjid lane	4th Fri	1	NA
11	Basiruddin Munsil Lane	Urban Slums	20	Indrajit Munshi- (HA), Samar Guha- (HA)	NA	Rupa Gayen	Modern Day School, Jola Para Masjid lane	4th Fri	1	NA
12	Bharat Jute Milla Quarter	Urban Slums	22	Indrajit Munshi- (HA), Samar Guha- (HA)	NA	Kakoli Rit	Shanpur Shyama Sangha	1st Mon	1	NA
13	Ramkrishna Colony	Urban Slums	22	Indrajit Munshi- (HA), Samar Guha- (HA)	NA	Kakoli Rit	Shanpur Shyama Sangha	1st Mon	1	NA
14	Indira Colony	Urban Slums	22	Dr Subhas Das- (PTMO), Kamala Chatterjee-(Ipp VIII)	NA	Kakoli Rit	HAU-10,Ipp-VIII, 2, Sarat Dutta Lane	4th Wed	1	NA

15	Shalimar Road w-39	Urban Slums	39	Kalpna Ghosh- (ANN)	NA	Mirrol Pramanik	ICDS School Khatol Basti, ICDS Centre No.7	4th	Thu	1	NA
16	Nepali Para W-39	Urban Slums	39	Kalpna Ghosh- (ANN)	NA	Mirrol Pramanik	ICDS School Khatol Basti, ICDS Centre No.7	4th	Thu	1	NA
17	Foreshore Road W-39	Urban Slums	38	Kalpna Ghosh- (ANN)	NA	Mirrol Pramanik	ICDS School Khatol Basti, ICDS Centre No.7	4th	Thu	1	NA
18	Sarnamoyee Road W-39	Urban Slums	39	Kalpna Ghosh- (ANN)	NA	Laxmi Rajak	Khatol Basti, ICDS Centre No.7	4th	Thu	1	NA
19	Rajkishore Roy Choudhury Lane W-39	Urban Slums	39	Kalpna Ghosh- (ANN)	NA	Shila Saha	Khatol Basti, ICDS Centre No.7	4th	Thu	1	NA
20	Haru Mistri Lane	Urban Slums	39	Kalpna Ghosh- (ANN)	NA	Kanak dolui	Khatol Basti, ICDS Centre No.7	4th	Thu	1	NA
21	Narayan Polley	Urban Slums	45	Dr Anjan Mukherjee- (PTMO), Gita Das- (IPP-VIII)	NA	Tilottama Mitra	Jagacha Indradeep, IPP- VIII, Station Road	2nd	Wed	1	NA
22	Satyen Bose Road	Urban Slums	45	Manas Mukherjee- (HA), Nemal Das-(HA)	NA	Dipali Das	Social Star Club, Lichubagan'	1st	Fri	1	NA
23	Goaberia & Shantinagar	Urban Slums	45	Manas Mukherjee- (HA), Nemal Das-(HA)	NA	Sama Murnu	Social Star Club, Lichubagan'	4th	Fri	1	NA
24	Lichu Bagan	Urban Slums	45	Manas Mukherjee- (HA), Nemal Das-(HA)	NA	Aparna Naskar	Social Star Club, Lichubagan'	1st	Fri	1	NA
25	Curry Road	Urban Slums	41	Sima Adhikary- (PHN)	NA	Basanti santra	South Howrah State General Hospital, Laxminarayan Tala, B Garden	2nd	Wed	1	NA
26	Kona Expressway Beside Curry Road	Nomards	41	Sima Adhikary- (PHN)	NA	Basanti santra	South Howrah State General Hospital, Laxminarayan Tala, B Garden	2nd	Wed	1	NA
27	Dumkur Jala Harijan Basti	Urban Slums	42	Dr Anjan Mukherjee- (PTMO), Sukumari Ghosh-(IPP-VIII)	NA	Sandhya Paul	Health Home, Sealdanga	4th	Wed	1	NA
28	Dhasra Puyapukur Dhar	Urban Slums	47	Dr Monosij Dhara- (MO)	NA	No ICDS Centre	Dharsha Black and White Club, Mallick para	4th	Thu	1	NA
29	Dhasra Choto Mallick Para	Urban Slums	47	Dr Monosij Dhara- (MO)	NA	No ICDS Centre	Dharsha Black and White Club, Mallick para	4th	Thu	1	NA
30	Dhasra Dakshin Para, Changra Jala.	Urban Slums	47	Dr Monosij Dhara- (MO)	NA	No ICDS Centre	Dharsha Black and White Club, Mallick para	4th	Thu	1	NA
31	Dhasra Najrul Polly	Urban Slums	47	Dr Monosij Dhara- (MO)	NA	No ICDS Centre	Dharsha Black and White Club, Mallick para	4th	Thu	1	NA
32	Santtagachi Rail Qrt. (Side of Kona Exp. Way)- Moukhali	Urban Slums	47	Dr Anjan Mukherjee- (PTMO), Gita Das- (IPP-VIII)	NA	No ICDS Centre	New Jagacha, Indradeep IPP- VIII	2nd	Wed	1	NA
33	Dumkur Jala Najrul Polly.	Urban Slums	42	Dr Monosij Dhara- (MO)	NA	Sandhya Paul	Dharsha Black and White Club, Mallick para	4th	Thu	1	NA

Sl. No.	Kamar Danga	Urban Slums	No. of Slums	Vivekananda Indul- (HA)	NA	No ICDS Centre	Kamardanga Tarun Sangha Club	4th	Thu	1	NA
34	Kamar Danga	Urban Slums	48	Vivekananda Indul- (HA)	NA	No ICDS Centre	Kamardanga Tarun Sangha Club	4th	Thu	1	NA
35	Ichhapur- majher Para Abasan	Urban Slums	48	Dr. Anjan Mukherjee- (PTMO), Sukumari Ghosh-(IPP-VIII)	NA	No ICDS Centre	Health Home, Sealdanga	3rd	Wed	1	NA
36	New Molla Para	Urban Slums	49	Arati Nath-(PHN)	NA	No ICDS Centre	Baitikuri Kedarneth Hospital	1st	Wed	1	NA
37	Molla Para	Urban Slums	49	Arati Nath-(PHN)	NA	No ICDS Centre	Baitikuri Kedarneth Hospital	1st	Wed	1	NA
38	Ghosh Bagan	Urban Slums	34	Manas Chakraborty- (HA), Bela Banerjee- (ANM)	NA	Asha Roy	9, Kalikumar Mukherjee Lane, Sub Zone- Kalikumar	1st	Wed	1	NA
39	Hem Ghosh Lane	Urban Slums	34	Manas Chakraborty- (HA), Bela Banerjee- (ANM)	NA	Asha Roy	9, Kalikumar Mukherjee Lane, Sub Zone- Kalikumar	1st	Wed	1	NA
40	Bipro Das Chatterjee Lane	Urban Slums	34	Manas Chakraborty- (HA), Bela Banerjee- (ANM)	NA	Santana Ghosh	9, Kalikumar Mukherjee Lane, Sub Zone- Kalikumar	2nd	Wed	1	NA
41	G. T. Road	Urban Slums	34	Manas Chakraborty- (HA), Bela Banerjee- (ANM)	NA	Asha Roy	9, Kalikumar Mukherjee Lane, Sub Zone- Kalikumar	3rd	Wed	1	NA
42	N.S.Road-Harijan Basti	Urban Slums	24	Santona Das (FTS) Anjali Banerjee (STS)	NA	Sumona Modak	N.S.Road Hau	2nd	Wed	1	NA
43	Pram Nagar	Urban Slums	44	Sunita Basu (FTS)	NA	Sandhya Dey	Betor Hau	2nd	Wed	1	NA
44	Lakshmi Polli, Bonomali Ghosh Lane.	Urban Slums	44	Sunita Basu (FTS)	NA	Iva Ghosh	Betor Hau	2nd	Wed	1	NA
45	Sarbamangalya Polli, 76/78 Bavrah Rd.	Urban Slums	44	Sunita Basu (FTS)	NA	Sandhya Dey	Chara Bagan	2nd	Wed	1	NA
46	4 No. Bhal Nath Nandi Lane, (Ladana)	Urban Slums	44	Dr. Basab Dutta (MO)	NA	Sandhya Dey	Chara Bagan	2nd	Wed	1	NA

*1- Urban Slums; 2-Nomads; 3-Bick Kilns; 4-Construction Site; 5- Others

Signature of Block/ Urban MO:

Name of Block/ Urban MO:

Date:

**INTENSIFICATION OF ROUTINE IMMUNIZATION IN HIGH RISK AREAS
BLOCK / URBAN AREA PLANNING FORMAT
(to be updated every 6 month)**

State:
**WEST
BENGAL**

District:
HOWRAH

Block / PHC / Urban planning unit: HMC

HMC Br IIB IV VB

Serial Number (A)	Name of the High Risk Area (B)	Type of HRA* (Encircle appropriate option) (C)	Name of the village / Urban area (Ward) where the HRA is located (D)	Name of the ANM / vaccinator responsible for this HRA (E)	Name of ASHA for this HRA (F)	Name of AWW for this HRA (G)	Name of tagged RI session site for this HRA (H)	Day of the week when session is planned at this site (Encircle appropriate option separately for week and day) (I)	Frequency of session (once every month / 2 month / 3 month) (Encircle appropriate option) (J)	Number of additional "alternate vaccinator" to be hired to cover this site (K)
1	P. M. Basti	Urban Slums	W-31	NA	Rabin Chakraborty (Farmasist)	Jharna Banerjee	P. M. Basti	Wed	1	
2	G.C.R.C.GHAT ROAD	Urban Slums	W-36	NA	Smriti Chakraborty (STS)	Malati Das & Ava Ghosh	163 G.T. Road	Wed	1	
3	Cowsghat Road	Urban Slums	W-36	NA	Rabin Chakraborty (Farmasist)	Sarwari Begum	Tram Depo	Wed	1	
4	Madras Basti	Urban Slums	W-36	NA	Smriti Chakraborty (STS)	Soma Das	163 G.T. Road	Wed	1	
5	R.N.R.C.Ghat Road	Urban Slums	W-36	NA	Rabin Chakraborty (Farmasist)	Alpana Das	163 G.T. Road	Wed	1	
6	Siti Basti	Urban Slums	W-36	NA	Smriti Chakraborty (STS)	Shyamali Ghosh	163 G.T. Road	Wed	1	
7	460 G.T. Road-Anmol Club	Urban Slums	W-36	NA	Smriti Chakraborty (STS)	Sapna Karmakar	164 G.T. Road	Wed	1	
8	Bagdhi para Lane	Urban Slums	W-35	NA	Rabin Chakraborty (Farmasist)	Tapashi Dey	J.B.Ghat Road	Wed	1	
9	103, Foreshore Road	Urban Slums	W-36	NA	Smriti Chakraborty (STS)	Suvra Das	163 G.T. Road	Wed	1	
10	Coal Depo	Urban Slums	W-35	NA	Rabin Chakraborty (Farmasist)	Rama Jana	J.B.Ghat Road	Wed	1	
11	Sadesh Polley	Urban Slums	W-46	NA	Mamata Mitra (HHW)	Mamoni Das	Sadesh Polley	Wed	1	
12	Santragachi Rail Qrt.	Urban Slums	W-46	NA	Anjali Majumdar (FTS)	Mousumi Das	IPPVIII Indrodip New Jaachha	Wed	1	
13	1 No. Sultan Pur.	Urban Slums	W-46	NA	Sk.Tajamal Haq (HHW)	Susmita Pramanik	IPPVIII Indrodip New Jaachha	Wed	1	
14	2 No. Sultan Pur	Urban Slums	W-46	NA	Mahamaya Khan (HHW)	Susmita Pramanik	2 No Sultanpur	Wed	1	
15	Goipa Sastitola	Urban Slums	W-46	NA	Anjali Majumdar (FTS)	Mousumi Das	IPPVIII Indrodip New Jaachha	Wed	1	
16	Goipa Harisabhatola	Urban Slums	W-46	NA	Anjali Majumdar (FTS)	Mousumi Das	IPPVIII Indrodip New Jaachha	Wed	1	
17	Moukhalhi Bilia Math	Urban Slums	W-46	NA	Anjali Banerjee (FTS)	Mousumi Das	IPPVIII Indrodip New Jaachha	Wed	1	
18	Pram Nagar	Urban Slums	W-44	NA	Sunita Basu (FTS)	Sandhya Dey	Betor Hau	Wed	1	
19	Lakshmi Polli, Bonomali Ghosh Lane	Urban Slums	W-44	NA	Sunita Basu (FTS)	Sandhya Dey	Betor Hau	Wed	1	
20	Sarbamangalya Polli, 76/78 Bakrah Bd	Nomards	W-44	NA	Sunita Basu (FTS)	Maya Majumdar	Chara Bagan	Wed	1	
21	4 No. Bhala Nath Nandi Lane (Ladna)	Urban Slums	W-44	NA	Sunita Basu (FTS)	Maya Majumdar	Chara Bagan	Wed	1	
22	Tandel Bangan	Urban Slums	W-29	NA	Sriti Banerjee (FTS)	Ava Paul	Rameswar malli Lane	Wed	1	
23	Telkal Ghat	Urban Slums	W-29	NA	Sriti Banerjee (FTS)	Ava Paul	Rameswar malli Lane	Wed	1	
24	Hut lane	Urban Slums	W-29	NA	Sriti Banerjee (FTS)	Ava Paul	Rameswar malli Lane	Wed	1	
25	Rameswar Malli Lane	Urban Slums	W-29	NA	Sriti Banerjee (FTS)	Uma Panigrahi	Sector Office	Wed	1	

26	Jola para masjid Lane	Urban Slums	W-19	NA	Dipti Banerjee (FTS)	Sangita Adak	Sector Office	2nd	Wed	1	
27	Basiruddin Munshi Lane	Urban Slums	W-19	NA	Dipti Banerjee (FTS)	Sangita Adak	Sector Office	2nd	Wed	1	
28	Bellious Road	Urban Slums	W-19	NA	Dipti Banerjee (FTS)	Sharmista Manna	Sector Office	2nd	Wed	1	
29	Noor Md Moszid lane	Urban Slums	W-19	NA	Dipti Banerjee (FTS)	Sharmista Manna	Sector Office	2nd	Wed	1	
30	Round Tank Lane	Urban Slums	W-29	NA	Dipti Banerjee (FTS)	Chandrani Mukherjee	Round Tank Lane	2nd	Wed	1	
31	N.S.Road-Harjan Basti	Urban Slums	W-24	NA	Santona Das (FTS) Anjali Banerjee (STS)	Sumona Modak	N.S.Road Hau	2nd	Wed	1	

*1- Urban Slums; 2-Nomads; 3-Block Klinks; 4-Construction Site; 5- Others

Date: _____

Signature of Block/ Urban MO: _____

Name of Block/ Urban MO: _____

INTENSIFICATION OF ROUTINE IMMUNIZATION IN HIGH RISK AREAS
BLOCK / URBAN AREA PLANNING FORMAT
 (to be updated every 6 month)

Serial Number (A)	Name of the High Risk Area (B)	District:	Howarth	Type of HRA* (Encircle appropriate option) (C)	Name of the village / Urban area (Ward) where the HRA is located (D)	Name of the ANM / vaccinator responsible for this HRA (E)	Name of ASHA for this HRA (F)	Name of AWW for this HRA (G)	Name of tagged RI session site for this HRA (H)	HMC BR IA, IB, IIA		Number of additional "alternate vaccinator" to be hired to cover this site (K)	
										Day of the week planned at this site (Encircle appropriate option separately for week and day) (I)	Frequency of session (once every month / 2 month / 3 month) (Encircle appropriate option) (J)		
1	Sanatan Mistri Lane	West Bengal		Urban Slums	15	Maha Maya Maity (FTS)	Not Applicable	Ashima Patra	390 G T Road S/C	1st	Wed	1	NA
2	B. L. Roy Road			Urban Slums	16	Kaizar Parveen(FTS)	Not Applicable	Ashima Patra	50/A Nanda Ghosh Road	2nd	Wed	1	NA
3	Nanda Ghosh Road			Urban Slums	16	Kaizar Parveen(FTS)	Not Applicable	Bhabani Banerjee	50/A Nanda Ghosh Road	2nd	Wed	1	NA
4	Haora AC Markket DobSon rd			Urban Slums	13	Sabita Chongdar(FTS)	Not Applicable	Sabita Das	20 Alom Mistree Lane	2nd	Wed	1	NA
5	Haora CPT Qtr			Urban Slums	14	Debjani Basudas(FTS)	Not Applicable	Tanima Ghosh(Dey)	14 Dopson Lane	1st	Wed	1	NA
6	Nandi Bagan Bye Lane			Urban Slums	10	Bela Parbat(FTS)	Not Applicable	Soma Saha	14 Bhatrab Dutta Lane	1st	Wed	1	NA
7	Pilkhana 1st Bye Lane			Urban Slums	15	Maha Maya Maity (FTS)	Not Applicable	Jahida Parveen, Ashima Das	390 G T Road	1st	Wed	1	NA
8	Jalia Para Lane			Urban Slums	15	Mira Das(FTS)	Not Applicable	Jahida Parveen, Ashima Das	18 Jelia Para HAU	1st	Wed	1	NA
9	Rose Merri Lane			Urban Slums	13	Kaizar Parveen(FTS)	Not Applicable	Sabita Das	20 Alom Mistree Lane	2nd	Wed	1	NA
10	Pilkhana 2nd Lane			Urban Slums	15	Maha Maya Maity (FTS)	Not Applicable	Jahida Parveen, Ashima Das	390 G T Road	1st	Wed	1	NA
11	18,3 Korinath Bose Lane			Urban Slums	10	Bela Parbat(FTS)	Not Applicable	Nilima Dey	14 Bhatrab Dutta Lane	1st	Wed	1	NA
12	18/1 3 Kori Nath Bose Lane			Urban Slums	10	Bela Parbat(FTS)	Not Applicable	Nilima Dey	14 Bhatrab Dutta Lane	1st	Wed	1	NA
13	Fakir Bagan Lane			Urban Slums	15	Kayzar Parveen (FTS)	Not Applicable	Shrabani Das, Mousumi Sen	50/A Nanda Ghosh Road	2nd	Wed	1	NA
14	Pilkhana 3rd Lane			Urban Slums	16	Kayzar Parveen (FTS)	Not Applicable	Ashima Das	50/A Nanda Ghosh Road	2nd	Wed	1	NA
15	Mothertolla Lane			Urban Slums	16	Kayzar Parveen (FTS)	Not Applicable	Jayati mondal	50/A Nanda Ghosh Road	2nd	Wed	1	NA
16	Bijay Kumar Mukherjee Road			Urban Slums	15	Mira Das(FTS)	Not Applicable	Kachi Mukhopadhyay	18 Jelia Para HAU	1st	Wed	1	NA
17	Dopson Lane			Urban Slums	14	Debjani Basudas(FTS)	Not Applicable	Tanima Ghosh(Dey), Kachi Mukhopadhyay, Sumana Chattapadhyay	14 Dopson Lane	1st	Wed	1	NA

18	Mukhrtram Kanoria Road	Urban Slums	14	Debjani Basudas(FTS)	Not Applicable	Tanima Ghosh(Dey), Kachi Mukhopadhyay, Sumana Chattopadhyay	14 Dopson Lane	1st	Wed	1	NA
19	Ghasbagan Basti	Urban Slums	13	Kaizar Parveen(FTS)	Not Applicable	Sabita Das	20 Atom Mistree Lane	2nd	Wed	1	NA
20	Madan Biswas Lane	Urban Slums	12	Monimala Ghosh(FTS)	Not Applicable	Shampa Patra, Krishna Mukherjee	43 Jelta Para Lane	2nd	Wed	1	NA
21	C Road/Bhagar	Urban Slums	7	Swarna Das Gupta(FTS)	Not Applicable	Rama Chanda, Rita Das, Paromita Mondal	Pubali Club	2nd	Wed	1	NA
22	Vivek Nagar	Urban Slums	7	Tapasi Pal (FTS)	Not Applicable	Rama Chanda, Rita Das, Paromita Mondal	Agantuk Club	2nd	Wed	1	NA
23	Bamungachi Rly QrT	Urban Slums	7	Railway Staff	Not Applicable	Matina Bhounmik	Barnun Gachi Helth Care Unit	1st	Wed	1	NA
24	Q Road	Urban Slums	8	Dipali Bose(FTS)	Not Applicable	Apama Bag(Hambir), Sutapa Das(Pal)	Abhijatri Club	1st	Wed	1	NA
25	44 Polley	Urban Slums	8	Dipali Bose(FTS)	Not Applicable	Apama Bag(Hambir), Sutapa Das(Pal)	Abhijatri Club	1st	Wed	1	NA
26	J Road	Urban Slums	8	Chandana Mitra(FTS)	Not Applicable	Apama Bag(Hambir), Sutapa Das(Pal)	Belgachia Hau	1st	Wed	1	NA
27	P Road	Urban Slums	8	Chandana Mitra(FTS)	Not Applicable	Apama Bag(Hambir), Sutapa Das(Pal)	Abhijatri Club	1st	Wed	1	NA
28	G. T. Road Chottu Lal Mishra Lane	Urban Slums	3	Rita Santra(FTS)	Not Applicable	Malobika Durai	Netaji Club	1st	Wed	1	NA
29	G. T. Road Dgarmatala	Urban Slums	5	Mitra Ghanu(PPVIII)	Not Applicable	Rakhi Roy, Mumun Dhang	Jatadhari Park HAU	1st	Wed	1	NA
30	K. D jalan road	Urban Slums	3	Anita Mallik(FTS)	Not Applicable	Pampi Biswas	Sukanta Shisu Uddan	1st	Wed	1	NA
31	Gopal Ghosh lane	Urban Slums	2	Anita Mallik(FTS)	Not Applicable	Sanchita Bhattacharya, Aio Naskar	Ghusuri S/C	1st	Wed	1	NA
32	Kufi Line	Urban Slums	2	Anita Mallik(FTS)	Not Applicable	Sanchita Bhattacharya, Aio Naskar	Ghusuri S/C	1st	Wed	1	NA
33	J.N.Mukherjee Road(Ghusuri)	Urban Slums	1	Daily Bhattacharya(FTS)	Not Applicable	Swaraswati Pandit(Patra), Babita Mahato, Aditi Kundu	55A Naskar Para Road	1st	Wed	1	NA
34	Gosai Ghat Lane	Urban Slums	1	Anita Mallik(FTS)	Not Applicable	Swaraswati Pandit(Patra), Babita Mahato, Aditi Kundu	55A Naskar Para Road	1st	Wed	1	NA

35	Ghusuri Jaibibi 1st By Lane	Urban Slums	1	Anita Mallick(FTS)	Not Applicable	Swaraswati Pandit(Patra), Babita Mahato, Aditi Kundu	55A Naskar Para Road	1st	Wed	1	NA
36	Bhot Bagan Lane	Urban Slums	1	Anita Mallick(FTS)	Not Applicable	Swaraswati Pandit(Patra), Babita Mahato, Aditi Kundu	55A Naskar Para Road	1st	Wed	1	NA
37	Alam Mistrri Lane	Urban Slums	15	Jhunu Pollye(FTS)	Not Applicable	Sumana Bhattacherjee	20 Alam Mistrri Lane	1st	Wed	1	NA

Signature of Block/ Urban MO: _____

Name of Block/ Urban MO: _____

Slum	Ward No.	No.of Households	Total Population	Male	Female
10/2 P.K Ray Chowdhury 2nd Bye Lane	39	27	93	47	46
103 Forshore Road	36	174	857	455	402
107/3/3 Sekh Para Lane	38	16	43	25	18
108, Benaras Road	10	99	355	202	153
10, Bholanath Kabiraj Lane	23	3	8	4	4
10 Mohinath Porel Lane	6	58	174	120	54
10 No Andul 1 St Bye Lane	41	40	168	83	85
11-14/2 & 34-38, Rose Mery Ln Bustee And 41 G.T.Rd	13	123	592	334	258
11, Bholanath Kabiraj Lane	23	11	48	23	25
120, I. R. Bellillious Lane	19	61	180	98	82
121, 122, 106/1 Noor Md Munshi Lane	19	175	527	285	242
12 & 13 Brojonath Laheri Lane	44	31	131	71	60
12-18 Jadu Mukherjee Lane	43	34	118	60	58
1, 2, 4, 5 B.L. Roy Road	16	30	118	63	55
134 M. B. Road	43	11	70	32	38
136-142 Mahendra Bhattacharya Road	43	57	266	131	135
13 Jola Para Masjid Lane	19	118	596	315	281
13 Nital Charan Dutta Lane	18	14	58	29	29
146 Andul Road	38	41	171	96	75
147 Andul Road	38	80	361	220	141
150 Mahendra Bhattacharya Road	43	21	88	46	42
168/2/9 N. S. Dutta Road	24	14	60	31	29
16 Noor Md Munshi Lane	19	239	670	401	269
16 P.T.R Siding	35	98	615	320	295
17 Ola Bibi Tala Ln. & Ino A. C. Lane (Basak Bari)	25	34	124	67	57
18, Kadar Mukherjee Lane	23	8	32	15	17
18 Ramendra Prasad Majumdar Lane	19	30	96	55	41
1 No Moukhal (Beside Kona Express Way)	47	10	43	24	19
1 No Moukhal (Rail Colony)	47	18	65	29	36
1 Noor Md Munshi Lane	19	110	367	205	162
1 No Sultan Pur	46	160	613	319	294
1 Pilkhana Lane (H/Nos. 39, 40/1, 51, 52, 59)	15	12	61	31	30
20/21, Dayal Banerjee Road	26	38	72	49	23
20 Madar Tala Lane	16	34	219	118	101
224/2, N.S. Road & 15/2 Nabin Banerjee Lane	25	12	45	25	20
227, G.T. Road	3	24	127	64	63
230 Panchanantala Road	18	19	111	68	43
23, 24 Naga Nari Tala 1 St Bye Lane	41	39	159	73	86
23, 25/1, 26 Nanda Ghosh Road	16	8	37	22	15
242/1, Netaji Subhas Road	25	2	9	4	5
24/2, 43/1, 44 Naskar Para Lane	25	47	174	85	89
243 Bellillious Road	19	61	158	96	62
244, 245 Netaji Subhas Road	25	16	70	37	33
24/8 Fakir Chand Ghosh Lane	43	15	53	30	23
25, Bhuban Mohini Road	26	8	30	16	14
25, Dayal Banerjee Road	26	18	50	22	28
28, 29, 33, 43, 50/2, 50, 44, 36, 35/1, 40, 35 Nanda Ghosh Rd	16	132	664	343	321
28 Kali Banerjee Ln To 27/Isribus Dutta 2nd Bye Ln	18	119	447	252	195
294 G. T. Road	40	50	303	150	153
29/4 Nara Singha Dutta Road	23	8	46	23	23
2 Girish Banerjee Lane	27	14	37	21	16
2 Nd Moukhal Halder Para	46	48	253	141	112
2 No Ramkrishna Colony	47	61	288	153	135
2 No Sukanta Colony	50	118	441	228	213
2 No Sultan Pur	46	181	902	445	457
30, Niratan Mukherjee Road	26	11	41	19	22
31, Abinash Banerjee Lane	42	7	18	12	6
31 No. Kamini School Lane (Slum Area)	6	61	238	125	113
338-346 G.T. Road	40	22	68	39	29
34, 35 Niratan Mukherjee Road	26	24	105	55	50
34, Bhuban Mohini Road	26	10	31	16	15
35 & 37 Naskar Para Lane	39	6	32	16	16
36 Girish Banerjee Lane	27	15	47	18	29
370-373 G.T. Road	40	43	163	97	66
40-46, Aprakash Mukherjee Road	25	63	298	148	150
417, 419 G.T. Road	16	8	26	14	12
42 Pally, Belgachia	8	72	288	142	146
432, G.T. Road North	16	17	74	54	20
43, Fakir Chand Ghosh Lane	43	25	104	51	53
44 Pally, Belgachia	8	89	325	167	158
44 To 70, Sadar Bakshi Lane	18	59	233	125	108
47, M.S.P.C. Lane	22	20	83	44	39
493 G.T. Road (S)	36	370	2414	1313	1101
52-58 Naskar Para Lane	39	20	83	44	39
54, E. Road	9	18	70	32	38
55 Bus Stand Area (B. Garden Gate)	39	90	315	156	159
56/10 Joy Narayan Dutta Lane	24	10	40	21	19
56/11, Joy Narayan Dutta Lane	24	13	51	26	25
56/16 Joy Narayan Dutta Lane	24	17	64	30	34
58, Dayal Banerjee Road	26	12	42	25	17
5, Bhuban Mohini Road	26	14	53	31	22
60-71 Noor Md Munshi Lane	19	92	288	167	121
60 Kali Banerjee Lane	18	34	153	74	79
6/1 K. B. Lane	27	27	104	50	54
65, Dayal Banerjee Road	26	15	50	27	23
66, 72 Basiruddin Munshi Lane	19	176	370	205	165
66, Dayal Banerjee Road	26	11	41	26	15
67, Brindaban Mallick Lane	43	19	62	33	29
67, Dayal Banerjee Road	26	21	76	38	38
6 K. B. Lane	27	23	86	51	35

70 Nilmony Mullick Lane	19	134	364	186	178
70 Shaik Para Lane	38	6	24	13	11
74/80 Pilkhana 2nd Lane	16	29	140	74	66
75 Noor Md Munshi Lane	19	54	171	101	70
76/78 Baxarah Road	44	93	302	140	162
76, Buxarah Village Rd	41	19	75	41	34
76 M.B. Road	43	69	248	135	113
77 Benaras Road	9	18	60	30	30
7/8pilkhana 3rd By Lane	16	100	542	269	273
79, Brindaban Mallick Lane	43	12	45	21	24
79,N S Dutta Road	24	27	129	58	71
79 Shaik Para Lane	38	14	50	21	29
82/13 N. S. Dutta Road	24	7	37	18	19
82/14 N. S. Dutta Road	24	14	71	34	37
82/2 N. S. Dutta Road	24	132	537	267	270
83,84 Buxarah 1st Bye Lane	41	50	182	94	88
86,Bellious Lane	19	105	320	163	157
89 & 90 Brindaban Mallick Lane	43	36	111	56	55
92, 93 Brindaban Mallick Lane	43	20	82	39	43
9 C.P.T Area P.T.R.Siding	35	56	333	160	173
Abinash Banerjee Lane	33	79	295	153	142
Alam Mistry Lane Bustee	13	196	1170	617	553
Amal Kundu Colony	46	87	353	185	168
Ambagan	50	60	313	159	154
Ambika Kundu Lane	44	15	61	35	26
Amratola Gali	22	83	327	169	158
Anantadeb Mukherjee Lane	33	64	258	124	134
Andul Road (H.No.-68)	39	23	89	46	43
Anukul Chatterjee Lane	40	30	108	59	49
Arupara Subhaspally	48	35	118	67	51
Ashu Bose Lane (21)	26	18	31	25	6
Ashu Bose Lane	22	15	67	37	30
Atgharpara Biradingi	50	57	246	128	118
Atindra Mukherjee Lane	31	108	361	190	171
Atul Ghosh Lane	12	77	360	189	171
Bagan Kaibarta Para Lane, Salkia	6	31	120	54	66
Bagdi Para	35	46	242	113	129
Bag Para Bustee	50	176	775	402	373
Bairagi Bari Bustee 150,150a Salkia School Road	13	37	176	97	79
Bairagi Para Lane	22	56	241	123	118
Bajey Shibpur Road	31	43	197	98	99
Balitkuri Ghosh Para	49	113	374	190	184
Balitkuri Mahabir Goli	49	73	243	130	113
Balitkuri Surkhi Mill	49	276	895	452	443
Band Bustee	45	44	160	90	70
Banerjee Bagan Lane	3	338	1272	640	632
Bangal Babu Bridge Bustee	29	44	188	93	95
Bangal Para 2nd Bye Lane	41	109	454	239	215
Banstala Ghat Bustee	30	445	1774	979	795
Barabagan (70-71 C- Road)	7	93	337	177	160
Baroj Math	45	51	184	89	95
Baruipara 1 St Bye Lane	43	20	77	35	42
Basiruddin Munshi Lane	20	25	103	58	45
Battah Para	41	86	351	168	183
B.D.Ln.By The Side Fakir Bagan Ln. (M.Patty) H/No-39	15	60	325	159	166
B. Dutta (H / Nos. 41, 42, 47, 48/2, 61,66 , 71/1, 71/2)	15	19	95	45	50
Becharan Chodhury Lane Bustee	13	65	296	171	125
Bellious Road	20	39	276	127	149
Bellious Road (Interior Passage)357/5	17	623	1387	735	652
Benaras Rd. (P-38-103)	9	37	193	117	76
B Graden Road And Naskar Para Lane (Part) -19 B	39	4	14	6	8
Bhairab Dutta Lane	10	88	384	201	183
Bhairab Dutta Lane 72	15	5	37	19	18
Bhairab Dutta Lane(H/Nos:38/2)	15	39	214	111	103
Bhairab Ghatak Lane (Tanti Para)	4	55	261	131	130
Bhairav Ghatak Lane	5	123	514	265	249
Bhola Nath Nandy Lane	44	70	213	104	109
Bhoot Bagan Bustee	50	537	2110	1102	1008
Bhot Bagan Lane	1	193	816	469	347
Bijoy Kr. Mukherjee Road 61	15	105	517	283	234
Binod Behari Aditya Lane	41	68	248	123	125
Bipra Das Chatterjee Lane	34	92	416	211	205
Biswakarma Samiti Bustee,150/10/1 Salkia School Rd	13	37	139	98	41
B.L.C. Lane	27	29	106	57	49
B.L.Roy Road & Nanda Ghosh Road 20 And 38	15	9	28	16	12
Boiragi Para Lane	5	65	234	122	112
Bottala Bandh South Buxarah Road	41	115	442	232	210
Brindaban Mullick Lane(11-13/1)	23	18	82	41	41
Brindaban Mullick Lane(13/6-18/1)	23	18	78	36	42
Bustee Near R. K. Academy (40/2 Banaras Road)	7	15	60	31	29
Buxarah Road	41	62	235	108	127
Canel Land 18 South Buxarah Lane	41	45	191	105	86
Carry Road	41	133	591	308	283
Chai Para Bustee(Rajani Kanta Sen Lane)	29	46	192	96	96
Chal Pathi Bustee	50	92	444	216	228
Chandra Kr. Banerjee Lane 1/28	25	32	130	65	65
Chandra Kr. Banerjee Lane 2/3	25	50	181	80	101
Chandra Kr. Banerjee Lane (H.No.1/1 To 1/27/1)	25	78	290	145	145
Charak Danga Colony	50	33	120	66	54
Chatterjee Para Lane	22	15	59	28	31
Choudhury Para Bye Lane	50	89	350	189	161
Collage Road-81	39	48	211	111	100

Cowles Ghat	36	1093	5786	3013	2773
C.P.T Area	35	22	117	55	62
Dakshin Para	46	480	2378	1190	1188
Dakshin Baksara,Ghosh Para Jola	45	252	1161	611	550
Dakshin Baksara,Ghosh Para Sukanta Place	45	455	1850	937	913
Dakshin Buxarah, Musalman Para	45	113	578	290	288
Dakshin Buxarah Rd	41	71	252	135	117
Dakshin Buxarah , Sarad Polly	45	60	199	107	92
Dakshin Para Patkhei Bustee	50	182	819	406	413
Dakshin Sanpur Ramkrishna Colony	22	138	544	276	268
Dakshin Thana Makua Muslim Para	45	40	166	96	70
Danesh Molla Lane	40	86	522	279	243
Danesh Sk Lane-43	39	32	160	78	82
Danesh Sk Lane (H.No-70)	39	34	167	90	77
Dasarath Ghosh Lane	9	92	471	246	225
Dayal Banerjee Road	32	210	549	276	273
Daya Ram Naskar Lane -1	2	56	234	124	110
Daya Ram Naskar Lane -2	2	143	596	321	275
Daya Ram Naskar Lane -3	2	133	509	275	234
D.D. Kuti Lane	27	35	108	63	45
Debendra Nath Mitra Lane	10	8	25	13	12
Debnath Banerjee Lane 4	17	104	195	106	89
Dependra Ganguly Road	40	78	290	161	129
Dhakeswari Colony (157 C. Road)	7	80	296	151	145
Dharma Das Kundu Lane	34	13	39	23	16
Dharmatala Road(Acid Pukur)	3	64	261	134	127
Dharmatala Road (Amlaki Bagan)	3	123	448	264	184
Dharmatala Road(Mushi Singh Basti)	3	152	705	420	285
Dharsa Bara Mallick Para	47	89	367	190	177
Dharsa Choto Mallick Para	47	50	204	95	109
Dharsa Dakhin Para	47	57	256	131	125
Dharsa Nazrul Pally	47	22	118	64	54
Dobsan Lane	14	93	446	231	215
Dof Gobinda Singha Lane	12	21	105	53	52
Dom Para	46	98	397	200	197
E. Road	9	16	54	24	30
Fakir Bagan Lane 26/4	15	253	1231	688	543
Fakir Bagan Lane 35	15	20	78	51	27
Fakir Bagan Lane 38/38	15	121	548	339	209
Fakir Bagan Lane(H/Nos.38/5,38/6,3/6/,38/63,3,33/6	15	16	74	43	31
Fazir Bazar Bustee	30	101	547	297	250
Fedar Road	45	28	97	44	53
Foreshore Road-3/4	39	197	820	444	376
Foreshore Road Balak Sangha (H.No-35)	39	221	897	460	437
Foreshore Road (H.No.-2 Bard Co)	39	297	1345	745	600
Forshore Road	36	104	571	291	280
Ganesh Chatterjee Lane	31	11	44	21	23
Ganesh Majhi Lane	25	16	58	29	29
Gangaram Bairagi Lane	20	42	229	133	96
Ganjanan Bastee D.T. Road	6	160	624	373	251
Garfa Muslimpara	46	107	401	213	188
G.C. R.C.	36	541	2986	1587	1399
Ghatpara	22	16	54	23	31
Ghola Danga Bustee (Bustee Bhagawan Gungaly Lane)	29	43	187	94	93
Ghosh Bagan Bustee Lane	34	41	210	113	97
Ghosh Para	46	134	518	271	247
Ghosh Para Khash Tina Kull	45	55	189	100	89
Girish Ghosh Lane	1	185	818	462	356
G.M. 2nd Bye Lane	27	25	82	42	40
Goal Bati Shakhi Para	46	165	848	445	403
Gobaria Muslim Para	45	285	1396	729	667
Golam Abbas Lane 4/1,68 And G.T.Road(N)14,69	15	46	238	125	113
Golam Hossain Sardar Lane	37	140	615	298	317
Gopal Ghosh Lane	6	150	239	161	78
Gopal Nagar	41	49	175	91	84
Gorfa Angal Math	46	75	366	199	167
Gorfa Kail Tala	46	88	427	214	213
Gorfa Khal Para	46	71	351	176	175
Gorfa Natun Para	46	105	605	311	294
Gorfa Sashti Tala	46	205	879	449	430
Gorfa Sitala Tala	46	56	216	102	114
Gorga Hari Tala	46	74	228	105	123
Gosai Ghat Lane	1	50	218	113	105
Gouri Pada Mukherjee Lane	19	99	232	121	111
G.T. Road (5)	37	70	357	199	158
G.T.Road(Satyabala Lane)	3	30	140	61	79
G.T. Road(South)	31	50	192	112	80
Guha Road-1	2	35	124	63	61
Guha Road-2	2	177	756	426	330
Guitendal Lane B	17	107	389	196	193
Halder Para Lane	5	27	104	57	47
Hara Chand Mukherjee Lane	20	8	51	22	29
Harekrishna Naga	45	162	743	370	373
Harijan Bustee, 82/11, N.S. Dutta Road	24	26	140	64	76
Harijan Bustee, 98 Ahani Dutta Lanen.	13	8	42	27	15
Harijan Bustee(H M C Mathor Bustee)	19	83	265	136	129
Harijan Bustee(I. R Beillious Lane)	19	196	499	278	221
Harijan Bustee(Noor Md. Munshi Lane)	19	59	145	84	61
Hari Mohan Mukherjee Lane	10	5	19	9	10
Haripada Bhattacharya Lane	42	20	50	28	22
Haru Mistery Lane-16	39	65	339	176	163
Haru Mistery Lane-7	39	16	50	26	24
Hemchandra Ghosh Lane	34	72	465	250	215
H. I.T. Sports Complex Bustee42		48	197	104	93
Howrah Bus Stand	14	40	173	88	85
Hrishikesh Ghosh Lane (Bibir Bagan Lane)	10	175	596	393	203

Ichapur Dakshin Para	49	107	382	178	204
ichapur Road	23	13	50	24	26
Ichapur Uttar Pachim	49	76	277	141	136
Idga Para	41	74	291	158	133
Idgha Tola	45	25	103	52	51
Indira Colony	22	101	361	199	162
Indra Colony	41	172	600	286	314
Innuiddin Ghat Majhi Lane 11	17	44	168	87	81
Jadav Das Lane	37	53	225	105	120
Jagacha Balir Math	47	119	427	205	222
Jagacha Gharami Para	47	37	141	84	57
Jagacha Seuli Para	47	16	44	18	26
Jagacha Toser Bari	47	20	85	47	38
Jalia Para 3 Rd Bye Lane	12	13	47	24	23
Jan Saheb Chara	1	83	373	207	166
Jaya Bibi 1st Bye Lane	1	15	70	33	37
Jele Bustee	21	161	587	298	289
Jele Para	46	94	339	169	170
Jelia Para Bustee	30	168	821	445	376
Jelia Para Lane 26/5	15	25	145	69	76
Jhagru Rajak Bustee	42	26	99	47	52
J.N. Mukherjee Road	4	21	98	55	43
Jola Para Masjid Lane	20	36	148	75	73
Joy Narayan Santra Lane 69	17	148	632	307	325
Kabiraj Idrish Mondal Lane	39	17	74	32	42
Kala Bagan Slum	22	22	93	49	44
Kala Bibi Bagan Bustee(Rameswar Malia Ln. + Bye Ln)	29	427	1709	935	774
Kali Bari(1)	21	54	230	110	120
Kali Bari(2)	21	44	177	89	88
Kali Charan Das Lane	10	7	10	8	2
Kalimandir Buste (Stand Road 2nd Bye Lane)	29	409	1832	975	857
Kalitola Lane	11	358	1457	774	683
Kalitola Bustee(9to15 R.T.Lane&46+53 B. B. Bose Rd)	29	442	1833	1046	787
Kamardanga Khair Bagan	48	56	133	64	69
Kamini Para	45	85	324	163	161
Kankara Para Lane	41	72	286	153	133
Kanrar Pukur Bustee	21	93	374	188	186
Kaora Bustee, Kala Chand Nandy	24	29	96	45	51
Kashinath Chatterjee Lane	33	41	145	75	70
Kashipur South	50	56	224	118	106
Kayastha Bustee	21	63	289	143	146
Kazi Danga Lane	35	72	386	191	195
Kedar Bhattacharya Lane	43	17	76	38	38
Kedar Mukherjee Road	23	33	143	71	72
Khagendra Nath Gunguly Lane	12	118	495	246	249
Khal Para Bustee	45	36	173	91	82
Khamar Pally	41	145	607	319	288
Khara Para Jagacha	47	11	43	24	19
Khatal Tala Colony Uma Charan Banerjee Lane	28	46	165	91	74
Khatal Tola Bye Lane	50	74	279	134	145
Kheshetra Mohan Mitra Lane	12	141	676	379	297
Kings Road Bustee-48-54 Kings Road	13	62	318	255	63
Kona Dhara Para Bustee	50	85	421	213	208
Kona Naskarpara Bustee	50	24	118	61	57
Kona Sitalatala Daspara Bustee	50	80	360	181	179
Krishna Dhan Chord Lane	4	178	778	398	380
K. T. Naskar Lane-1	2	153	610	316	294
K. T. Naskar Lane-2	2	142	533	279	254
Kuldanga	50	68	275	152	123
Kundal Bagan Bustee	30	338	1546	896	650
Lal Behari Bose Lane(Pallar Bagan)	3	150	555	278	277
Laskar Para	46	309	1494	782	712
Lichu Bagan-A	45	134	885	442	443
Lichu Bagan-B	45	55	366	176	190
Lichu Bagan Bustee(72 To 84 Bon Behari Bose Road)	29	842	3306	1865	1441
Lichu Bagan-C	45	59	393	197	196
Lichu Bagan, Naskar Para	45	51	337	172	165
Lokenath Chatterjee Lane	34	41	158	78	80
Machenjee Lane Bustee (Masjid Side)	13	86	438	270	168
Madan Biswas Lane	11	391	1574	806	768
Madan Biswas Lane	12	105	520	263	257
Madhab Babu Lane	1	613	2412	1451	961
Madhab Ghosh Lane(H/Nos:2,3,5,6,7)	15	10	46	26	20
Madhab Ghosh Road And Abani Dutta Road 1	15	89	460	260	200
Madhusudan Das Bye Lane + B.G.Road	38	65	304	152	152
Madhusudan Pai Chowdhury 1st Lane	9	124	528	310	218
Madhya Dasnagar	9	49	215	117	98
Madrasipara Bustee (Natun Pally Baltikuri)	50	19	89	41	48
Mahadeb Banerjee Lane	23	2	8	6	2
Mahendra Bhatteejee Road	44	19	70	43	27
Mahesh Paul Lane	44	38	111	55	56
Makardha Road	23	25	108	53	55
Mali Para	41	46	195	94	101
Mallick Para Doctor Bagan Bustee	50	244	992	513	479
M.C.Ghosh Lane	19	99	294	155	139
M. C. Ghosh Lane 52	17	214	345	211	134
Mohiari Road	47	15	41	17	24
Mokhal Rahamat Nagar	46	20	85	42	43
Mollah Para Bandh South Buxarah Road	41	120	582	303	279
Molla Para	41	32	150	79	71
Molla Para Baltikuri	49	179	706	367	339
Molla Para (Extented)South Buxarah Road	41	30	133	81	52

Molla Para Lane	40	33	187	88	99
Mongal Para	50	72	326	168	158
Moti Ghosh Lane 6	17	30	93	48	45
Moukhali Chand Khan Para	46	43	198	95	103
Moukhali Sekh Para Bustee	46	35	171	84	87
Moukhali Tinakuli Bustee	47	19	65	28	37
Mourugram Station Para	46	50	228	116	112
M.S.P.C. Lane	22	128	546	271	275
Muchipara Sitalatoia	48	129	492	226	266
Muchipara Vagar	48	149	538	268	270
Mukram Konoria Road(11-14 Nos)	14	86	428	228	200
Mullick Fathak Bustee(Hut Lane+Dr.P.K.Banerjee Rd)	29	1282	5460	3011	2449
Munshi Sk Taibulla Lane	40	78	241	129	112
Musalman Para Lane	22	110	457	243	214
Muslimpara-14,16 Buxarah Village Road	41	20	92	41	51
Musulman Para 4/1 Baksara 1st By Lane	41	25	101	53	48
Nabin Ghosh Lane	3	147	576	318	258
Nanda Malir Bagan, 1-18, C. Road	7	72	320	174	146
Nandipara	48	77	245	126	119
Nandy Bagan Bye Lane	10	327	1401	727	674
Narayan Ch. Sen Lane	10	18	75	35	40
Narayan Pally	45	213	830	410	420
Narendra Pally Chandmari Road	45	70	257	130	127
Narkar Para Lane(H.No-20)	39	24	110	53	57
Narkar Para Lane(H.No-60)	39	30	119	65	54
Naskar Para	46	50	216	104	112
Naskar Para -1	2	59	275	154	121
Naskar Para -2	2	453	1219	876	343
Naskar Para -3	2	168	609	310	299
Naskar Para Jolia Bustee	50	33	142	65	77
Naskar Para Kall Tola Colony	50	23	98	48	50
Naskar Para Lane 14	25	21	76	40	36
Naskar Para Lane-21	39	30	144	77	67
Naskar Para(Laxminarayantala Mondir)(H.No 50,51)	39	16	53	25	28
Naskar Para (Road Coly Line)	3	50	191	108	83
Naskar Para Road(Jolia Para)	3	395	1537	794	743
Nath Para	46	120	469	229	240
Nath Para Madhya	9	23	67	34	33
Natunpally Harekrishna Nagar	45	45	201	108	93
Natun Para	41	35	132	69	63
Natun Para Bandh-South Buxarah Road	41	38	151	72	79
Navin Senapati Lane	25	41	158	83	75
Nepali Bustee, 99, Dr. Abani Dutta Road	13	17	91	51	40
Nepalpara Shalimar Gate No5 Opp.To Shali.Rty.Gate	39	166	620	349	271
Netaji Nagar Colony	46	88	341	160	181
New Bustee(2 Round Tank Lane)	29	118	475	267	208
New Mollapara Balitikuri	49	187	866	452	414
New Seal Lane Bustee	29	75	312	181	131
Nidhiram Majhi Lane	26	15	65	34	31
Nil Kamal Kundu Lane	31	17	55	30	25
Nil Ratan Mukherjee Road	32	170	445	228	217
N.K. Nandi Lane	27	48	167	85	82
No. 1,Ramkrishna Colony,Dashnagar& Chasi Para	49	177	614	320	294
No. 2, Ramkrishna Colony Balitikuri	49	313	1195	612	583
Nobin Ghosh Lane Naskar Para Road (Lahiri Bagan)	4	61	222	116	106
North Arupara	48	50	165	83	82
North Lichu Bagan	45	60	350	176	174
Oja Bibi Tala Bustee	42	26	93	42	51
O Road, Belgachia	8	65	340	181	159
P-84 Natar Pal Road Manshatola(Rail Line Side)	9	53	249	123	126
Pal Bagan Bustee	50	113	454	228	226
Panchanantala Road 262	17	174	484	254	230
Panchanantala Road Bustee (52-53)	19	28	94	57	37
Panchanantola (Dule Para)	47	20	73	35	38
Panch Kori Mohanti Lane	5	16	78	42	36
Paschim Para Bustee	50	28	120	60	60
Pashupati Bustee	21	71	259	140	119
Patoari Para	46	30	108	55	53
P.C. Sen Colony 74-74/63, C.Road	7	96	390	182	208
Persa Para	41	231	1200	623	577
Pilkhana 1st Lane 42	15	54	296	165	131
Pilkhana 2nd Lane 27/1	15	35	144	77	67
Pilot Bagan Bustee	50	144	583	296	287
Pitambar Banerjee Lane Bustee	13	33	148	96	52
Piyara Bagan Bustee-I	50	240	907	463	444
Piyara Bagan Bustee-II	50	193	737	375	362
P.K. Roy Choudhury Lane(Jelia Para)-41	39	17	68	38	30
P.M. Basti 1st Lane	31	118	491	293	198
P.M. Basti 2nd Lane	31	71	374	203	171
P.M. Basti 3rd Lane	31	134	693	369	324
P.M. Basti 4th Bye Lane	31	62	318	186	132
Polen Para	45	153	595	300	295
Pradhan Para Bustee	50	36	132	62	70
P. Road Ghosh Para, Belgachia	8	80	298	154	144
Puilya Nilkutir Bagan	46	200	772	398	374
Pulya Bagan Para Unsani	46	80	304	159	145
Purba Para	22	135	574	282	292
Purbapara 1 No Biradingi	50	12	41	19	22
Purbapara 2 No Biradingi	50	24	111	56	55
Purbapara 3 No (Biradingi)	50	32	122	60	62
Puyia Ghosh Para	46	22	84	42	42
Puyia Khal Dhar	46	65	258	131	127
Rabindra Nagar Chandmari Road	45	129	718	369	349
Rail Colony	50	17	92	42	50

Railway Quarter, Bazar Para Bustee	45	74	317	147	170
Rajani Kanta Roy Choudhury Lane 2	39	8	26	12	14
Rajani Kanta Roy Choudhury Lane 5	39	32	107	50	57
Raj Kishor Roy Chowdhury-2	39	30	126	66	60
Raj Kishor Roy Chowdhury-7	39	16	59	30	29
Raj Mohan Bose Lane 5	17	36	79	46	33
Ramkrishna Acharya Lane	10	43	187	94	93
Ramkrishna Sarada Pally(72 B. Road)	7	103	356	178	178
Rasik Krishna Banerjee Lane (Khirk Para)	4	145	606	298	308
Sadash Pally	46	200	738	381	357
Sador Baxi Lane 102	17	185	680	337	343
Sambhu Halder Lane	5	63	284	132	152
Sanatan Mistri Lane14/21/1	15	70	330	182	148
Sanatan Mistri Lane (H/Nos:50/64,60/1,55,54/10)	15	10	41	22	19
Sanpur Behari Para(Jhiler Par)	9	71	304	166	138
Santinagar 26/1 Naba Naritola 1st Bye Lane	41	22	53	26	27
Santinagar Das Para Govt Colony/Jheel Par	45	417	1660	832	828
Santra Para	46	127	517	256	261
Saraswati Pally	41	118	456	227	229
Sarat Chatterjee Road	33	30	136	73	63
Sarat Chatterjee Road	40	65	292	153	139
Sardar Para (East)	50	60	210	113	97
Sardar Para (West)	50	61	258	126	132
Sartat Chatterjee Road , Mani Pukur	44	37	131	68	63
Sashi Bhusan Mukherjee Lane(Degir Para)	3	56	213	106	107
Sashi Bhusan Mukherjee Lane(Harul Mat)	3	81	370	182	188
Sashi Bhusan Mukherjee Lane(Samul Para)	3	80	292	147	145
Sashi Bhusan Sarkar Lane	10	221	920	500	420
Sasthitola	48	15	46	18	28
Sasthitola Govt Colony	48	14	36	19	17
Satachi Paul Para Uncho	47	211	901	465	436
Satachi Uttar Para Uncho	47	102	465	244	221
Satashi Dakshinpara	47	17	80	42	38
Satasi Paul Para Nicho	47	36	160	77	83
Satasi Uttar Para Nicho	47	108	449	239	210
Satgarha Bustee	41	155	624	323	301
Satkori Chatterjee Lane	19	75	198	112	86
Satkori Chatterjee Lane	19	14	45	22	23
Satkori Chatterjee Lane	19	166	379	230	149
Satkori Chatterjee Lane	19	118	313	188	125
S. B. Road, Majher Para	45	18	75	36	39
Seal Bustee	36	475	2536	1351	1185
Sekh Para Bustee	50	63	308	152	156
Sekh Para Laskar Para	38	20	82	45	37
Shakti Nagar Colony, Block-V	46	202	714	371	343
Shalimar Road-26	39	32	142	70	72
Shanpur Nath Para (Paschim)	9	106	438	213	225
Shanpur Nath Para(Purba)	9	9	47	22	25
Shanpur Panchanan Tala (Uttar)	9	110	417	211	206
Shanpur Panchanan Tala V. Road	9	27	93	48	45
Shardar Para	41	187	827	434	393
Shashtri Narendra Nath Ganguly Road	44	142	536	265	271
Shiba Durga Pally	50	60	247	111	136
Shib Gopal Banerjee Lane(Manasa Tala)	3	91	351	180	171
Shitala Tala Jala Bustee	50	278	1345	692	653
Shyama Charan Chowdhury Lane	12	44	224	120	104
Shyam Charan Kabir Nath Lane	31	19	57	36	21
Sitala Tala Bustee	45	123	492	238	254
Sitanath Bose Lane	10	164	653	331	322
South Shanpur	22	14	53	32	21
South Thanamakua Halder Para	45	110	398	202	196
South Thanamakua Nepali Para	45	180	700	359	341
Sovan Choudhury Lane	5	147	592	302	290
Sreemani Bagan Lane (H/No.16 To 20)	15	46	263	139	124
Sreemani Bagan Lane(H/Nos:30,31)	15	8	35	17	18
Sriram Dhang Road	5	9	42	20	22
Stal Kartlane	4	49	201	97	104
Sukanta Sarani (Biradingi)	50	97	354	191	163
Sultanpur Badgi Para	46	99	352	176	176
Sultan Pur Haru Minya Bustee	46	63	247	114	133
Sundarpara Khalpar Balltikuri	50	18	67	37	30
Sundor Para (Beside Kona Express Way)	47	44	156	76	80
Suresh Chandra Ganguly Lane (Narikel Bagan)	11	198	934	488	446
Swarna Mayee Road-21	39	40	155	84	71
Swarna Mayee Road-3	39	30	133	64	69
Tara Pada Chatterjee Lane	38	68	217	111	106
Tar Kal Para Bye Lane	50	43	160	81	79
Tetul Tala Bustere	41	94	390	193	197
Tewary Bustee (23/5 N.P. Lane)	7	106	410	235	175
Thanamakua Muslim Para	45	36	162	81	81
Tinkori Nath Bose Lane (Boro Bagan)(H/No.46/1)	10	122	554	320	234
Tinkori Nath Bose Lane (H/No.18&18/1)	10	141	542	313	229
Umesh Banerjee Lane	26	44	175	86	89
Unashi Majher Para	46	145	715	351	364
Unashi Sana Para	46	182	1046	531	515
Unashi(Sardar Para)	46	37	159	89	70
Unashi(Sardar Para)	46	91	438	222	216
Unani Biria Math	46	57	301	150	151
Unani Dhaba Para (Pal Para)	46	54	198	108	90
Unani Kachari Bari Natun Bustee	46	134	511	259	252
Unani Najrul Nagar	46	33	153	84	69
Upendra Nath Mitra Lane	12	50	203	108	95
Uriya Para Bustee	19	79	348	184	164
Usani(Seuli Para)	46	127	487	253	234

Uttar Baksara Dhara Para	45	36	164	86	78
Uttar Ballikuri Jela Para	50	54	206	206	100
Uttar Ballikuri Khai Dhar Para	50	162	662	332	330
Uttar Ballikuri Seth Para	50	101	361	177	184
Uttar Unsani	46	152	748	389	359
Vivekananda Pally	41	27	95	49	46
Vivek Nagar 105-110 (C. Road)	7	40	180	106	74
TOTAL →		51003	211545	111559	99986

Kalpana

Dy. Mayor
HMC

WARD NO.	NAME OF ESTABLISHMENT	TYPE	ADDRESS	BED NO
1	Bhagamial Patel,Tara Concern Foundary.	Charitable Society	158, G.N. Mukherjee Road,Salkia,Howrah-711106	NIL
2	Astha Medical centre	Nursing home & Poly Clinic	121/ 95-98, S.N.Mukherjee Road,Ghusuri	twenty
3	I) Hare Krishna Nursing Home	Nursing home & Poly Clinic	304, G.T.Rd (N),Salkia,How-6	10
	II)Bengal N.Home	Nursing Home	167/1/1, Naskar Para Road,Ghusuri	2
	III)Clinico path. Lab.Smt.Chhanda Dhara	Path.lab	28,Arabinda Road.Salkia.	NIL
6	I)Maya Physiotherapy Clinic	Physiotherapy	27/3, Uttam Ghosh Lane,Salkia	NIL
	II) North Bank Diagnostic Centre	Poly Clinic.Path.Lab,X-Ray,U.S.G C.T.Scan,E.C.G	320, G.T.Rd(N),Salkia	NIL
7	Netai Charan Chakraborty Homeopath Medical College & Hospital	Hospital	45, " F " Road,Belgachia	25
8	i) Dr.Susovan Ghosh Mondal Sasthi Charan Mondal	Out-Door Charitable Despensaries	P-299, Benarash Rd,Belgachia	NIL
	ii) Bamangachi Medical Centre	Day care N.Home	2/3, Raghav Koley Lane,Salkia,How-6	2
	iii) Netai Charan Chakraborty Homeopathic Medical College Hospital	Hospital	45, "F" Road,Belgachia,How-1	25
10	I)Swadhin Eye Micro Surgery Centre	Eye N.Home	2, Hrishikesh Ghosh Lane.Salkia	3
	II) Lakhotia Medical Centre	Path.Collection.X-Ray,U.S.G	149, Bansai Road,Salkia,How-6	NIL
11	I)Specialist Corner	N.Home,Poly Clinic,X-Ray,U.S.G	95,Salkia School Rd,Howrah	10
	II)Shivam N.Home	N.Home	66, Arabinda Road,Howrah	5
	III)Harihar Roy Clinic	N.Home,Poly Clinic,Path.Lab X-ray,U.S.G,Medical Establishment	16/1, Kshetra Mitra Lane	fourteen
	IV)Ashutosh Raghuvanshi Narayana Harudayalaya Eye Hospital	Eye Hospital	20, Salkia School Rd	5
12	I)Amavik Diagnostic Path.Centre	Path.Lab	52, Kshetra Mitra Lane,Salkia	NIL
	II)Lakhotia Medical Centre	Poly Clinic,Path.Lab, X-ray,C.T.Scan Medical Establishment	10,Dr Abani Dutta Rd,Golabari	NIL
	III) Bansal Diagnostics	Blood Collection,U.S.G,E.C.G Poly Clinic.	4/B/1, Salkia School Rd,Howrah-6	NIL
	IV) Arjhant Mandal	Poly Clinic	48, Moujana Abdul Kalam Azad Road,Ground Floor,How-1	NIL
13	I) Wat Kins N.Home New Medicare Pvt.Ltd	N.Home	2, Khirod Ch.Road Lane	10
	II) Debsishu N.Home	N.Home,Poly Clinic,U.S.G	40, Dobson Road	20
	III)Bansal N.Home Centre	N.Home	20, Dobson Road	26
	IV)Bivek N.Home	N.Home	63,G.T.Rd(N)	10
	V)Kumar Maternity	N.Home	51/2,G.T.Rd(N)	8
	VI)Microsurgical Eye Clinic	Eye N.Home	1/4/2, Khirod Ch. Lane Ghosh Rd	two
	VII)Shiny Swadha Eye Care	Eye N.Home,Poly Clinic	72, Jelia Para Lane,Salkia	5
	VIII)Tara Maternity	N.Home	53, G.T.Rd(N)	8
	IX)Gupta N.Home	N.Home	11/12, " B " Sattgola Lane	5
	X) Nirikshan Pathological	Path.lab	40, Dobson Rd	NIL
	XI)Lakhotia Medical Centre	Poly Clinic,Path.Lab,X-Ray,U.S.G	10,Dr Abani Dutta Rd,Golabari	NIL
	XII)J.J.Labs	Blood Collection	43,Dobson Rd,Preetam Apt.	NIL
	XIII)Bansal Medical Services	Eye Clinic,MMO,X-Ray,U.S.G, C.T.Scan,Digital DPG,ECG, Eco Cardiology,Poly Clinic,Tmt	26, Dobson Rd	NIL
	XIV) Diabetic And Heart Clinic		1/1, Hardat Rai Chamaria Rd,How-1	NIL
	XV) Dr. Lal Path Labs PVT Ltd.	Path Lab	14, khirod charan ghosh rd,how-1	
	XVI) Falguni Nirman PVT.LTD.	C.T.Scan	21, Dobsan Road,How-1	NIL
	XVII)Arihant Mondal	Pat & Poly Clinic	152/6, Praduth Roy Chamaria Rd.	

15	I) Sailabala Clinic	N.Home,Poly Clinic	365/1, G.T.Rd(N),Howrah	10
	II)Udit N.Home	N.Home	50/2/1, Bhairab Dutta Lane,Howrah	10
	III)Sharma Poly Clinic	Poly Clinic	29/1, B.L.Roy Rd,How-1	NIL
	IV) Nikita Diagnostic Centre	Blood Collection	12, Madhab Ghosh Rd,How-6	
17	I)Ashoka Poly & N.Home	N.Home,Poly Clinic	20/1/1, Moti Ghosh Lane Howrah.	10
	II)Thalassemia tretment and research center	Day care center for blood transfusion	50, Panchanantala Road.How-1	10
	III)Howrah Medical Centre	Pathological Lab	25, Guientendal Lane,Howrah	nil
	IV) Lakhotia Medical Centre	Pathological Collection, X-Ray, U.S.G	149, Benaras Road.How-6	4
	V)Modern X-Ray Clinic	X-Ray	255, Panchanan tala Rd,How-1	nil
	VI)The Howrah national clinic	Pathological Lab	255,Panchanan tala Rd,How-1	8
	VII)Central Medical Polyclinic	Poly Clinic	8, G.T.Rd (S),How-1	3
	VIII)Dr. Sujoy Mitra Ayusya Herbal Clinic	Poly Clinic	1/1, Bellilious Rd,How-1	3
18	I)Central Howrah N.Home	N.Home	273, Panchanan Taia Rd,How-1	2
	II)Arcadia N.Home Pvt.Ltd.	N.Home	100,Deshpran Sasmal Rd,How-1	5
	III)S.M.I. Pvt.Ltd.		263/3, G.T.Rd (S)	
20	I)East West N.Home	N.Home	58, Bellilious Rd	8
	II)Lakhotia Medical Centre	Pathological Collection, X-Ray, U.S.G E.C.G.	112,Bellilious Rd	NIL
	III)Medisafe Diagnostic Centre	Pathological Lab,Poly Clinic,X-Ray, U.S.G	297/1, Bellilious Rd,How-1	5
21	Care & Cure N.Home	N.Home,Poly Clinic	178, Bellilious Rd,How-1	18
22	I)Bantra Co-Operative BK.Ltd. Diagnostic Clinic	Poly Clinic, Patho-Lab,X-Ray,U.S.G, Physio Therapy	15/1/1A, B.P.L.Sarani,How-1	NIL
	II)Mondeep	Poly Clinic	56/2/2, Natabar Paul Rd,How-1	Nil
23	I)Dinanath Sishu Sadan	Charitable Dispensary	21, Jadav Kundu Lane,How-1	NIL
	II)M/S, Medi Land Diagnostic Centre.	Poly Clinic	144,Narasingha Dutta Rd.1st floor, block-c,Bantra,Kadamtala,How-1	NIL
	III) Howrah Diagnostic Clinic	Poly Clinic,Path.Lab	2/6, Laxmi Narayan Chakraborty Lane, Kadamtala,How-1	Nil
24	I)Modern Diagnostic Lab	Pathological Lab	103/1/2, Kali Kundu Lane	NIL
	II)Dey,s Diagnostic Lab	Pathological Lab	110, Netaji Subhash Rd,How-1	NIL
	III)Biswayan Diagnostic Centre	Pathological Lab,Poly Clinic,X-Ray, U.S.G,E.C.G	95, Desh Pran Sasmal Rd,How-1	NIL
	IV)Biswayan Diagnostic Centre unit of Mahamaya Diag. Pvt. Ltd.	Pathological Lab,Poly Clinic,X-Ray, U.S.G,E.C.G	94, Desh Pran Sasmal Rd,How-1	NIL
25	I) Dristi Eye Foundation	Eye N.Home	5/7, Haldarpara Lane	3
	II) Ghosh para collection centre		203/7, Netaji Subhas Rd,How-4	nil
26	People's Medi Treat	N.Home,Path.Lab,Poly Clinic,U.S.G X-Ray	262, Netaji Subhash Rd	30
27	Divyadrishti eye clinic and day care centre	N.Home	330, Netaji Subhas Road,How-1	5
28	Mitra Sangha Hospital	Hospital(Pvt.),Poly Clinic,Path.Lab,X-Ray, U.S.G,Micro surgical,D. eye,	116, Raj Ballav Saha Lane,How-1	20
29	I)Howrah N.Home	N.Home,Poly Clinic,X-Ray	80/1, Chintamoni Dey Rd	15
	II)Howrah Lions Hospital	Pvt.Hospital,Path.Lab, Poly Clinic, X-ray,D. Eye Clinic	9, Nitya dhan Mukherjee Rd,How-1	NIL
	III)Nabajiban	Path.Lab,X-Ray,U.S.G	3, Nitya Dhan Mukherjee Rd,How-1	NIL
	IV)Euro Medical Service.Pvt.Ltd.	Path.Lab,Poly Clinic,X-Ray,U.S.G,E.C.G	5 P.M.G.Rd (H.M.C.)How-1	NIL
	V)Medistar Diagnostic's Centre	Path.Lab	3, Nitya Dhan Mukherjee Rd,How-1	NIL
	VI)Eren Medical Centre Pvt Ltd.	Path Lab & Poly Clinic	20, Round Tank Lane	
	VII)B.P.Pandey Heart Care Clinic	U.S.G,Path.Collection,ECG, Doctor's Chamber,Blood Collection,T.M.T	20, Round Tank Lane	NIL
	VIII)Calcutta Heart Research Centre, Howrah District Hospital	C.T.Scan	10, Rishi Bankim Ch.Rd,How-1	4
	IX)Roy Collection Centre	Blood Collection	1, Harcut 1st bye Lane,How-1	NIL
	X) Kar Medical Dig. Centre.	Poly Clinic	259, Panchanantala Rd,How-1	NIL

30	Paradise Clinic	Poly Clinic	88, Charu Chndra Singha Lane	NIL
31	I) Medicare Clinic	N.Home, Poly Clinic, Path. Lab, X-Ray, U.S.G	138, G.T.Rd(S) Howrah	30
	II) Howrah South Point	U.S.G	15, P.M.Basti 3rd bye Lane, Shibpur,	10
	III) Howrah South Point	U.S.G	21, P.M.BAStee 2nd Bye Lane, Shibpur, How-711102	10
	IV) Howrah South Point	U.S.G	103/27, Foreshow Road, Shibpur.	10
	V) Howrah South Point	U.S.G	249, Andul rd. Podra, Halderpara. How-09	10
	VI) Howrah South Point	O.P.D & D.O.T Centre	103/27, Foreshow Road, Shibpur.	NIL
34	I) Popular Clinic	N.Home	72, Baje Shibpur Rd, How-2	3
	II) M.B.N.Home	N.Home	189, G.T.Rd (S), How-2	10
	III) Smi Sarada Pahina Memorial Eye Centre (Saralapowa) (Bindachal Apprt.)	Eye N.Home	169, G.T.Rd(S)	10
	IV) Life Care N.Home	N.Home	185, G.T.Rd(S), How-2	15
	V) Central Society Optometry (Day Care Centre)	Micro Surgical Eye	51, Kali Kumar Mukherjee lane, How-2	NIL
	VI) Mandelia Maternity N.Home	N.Home	285/1, G.T.Rd(S), Shibpur, How-2	14
	VII) Shibpur Health Centre	Medical Establishment	5, Dhatmatala lane, How-2	NIL
	VIII) Lakhota Medical Centre	Poly Clinic, X-Ray, U.S.G, Path. Collection	180, G.T.Rd(S), How-2	NIL
	IX) Jagdhan Health Care Pvt.Ltd.	Poly Clinic, Path. Lab, X-Ray, U.S.G	168, G.T.Rd(S), Shibpur, How-2	NIL
	X) Apollo Glencagles Scan Centre		168, G.T.Rd(S), Shibpur, How-2	NIL
	XI) Sarada Seva Sangha	Charitable Society	8/1/1, Anantadeb Mukherjee Lane, How-2	10
	XII) Singh N Home "N" Diagnostic Centre	N.Home, Poly Clinic, Path. Lab, X-Ray, U.S.G	439, G.T.Rd(S), How-2	10
36	I) Shree Jain Hospital & Research Centre	(Pvt. Hospital), N.Home, Poly Clinic, Research Centre, Path. Lab X-Ray, U.S.G, Microsurgical, Medical Establishment, Physiotherapy	493/B/12, G.T.Rd (s), Howrah-2	120
	II) Calcutta Heart Research Centre,	M.R.I	493B/12, G.T.RD(s), How-2	NIL
	III) South Point Diagnostic	Path. Lab, X-Ray	459, G.T.Rd (s)	NIL
	IV) Pariksha Diagnostic Centre	Path. Lab, X-Ray, U.S.G, C.T. Scan, P. Clinic,	493/C/A.G.T.Rd (S)	NIL
	V) Apollo Diagnostic Centre	Path. Lab, X-Ray, U.S.G	493/C/A.G.T.Rd (S), Vivek Vihar, How-2	NIL
	VI) Bikash Jaiswal Euro Medical Services	C.T. Scan	493, G.T.Rd(S)	NIL
	VII) Bidya Health Plus & Diagnostics		493, G.T.Rd, How-2	
	VIII) Howrah South Point	U.S.G	103/27, Foreshow Road, Shibpur.	10
37	I) Singh Medicare Institute Pvt.Ltd.	N.Home, Path. Lab, Poly Clinic, X-Ray, U.S.G	263/3, G.T.Rd(S) How-2	10
	II) Mandelia Maternity & N.Home	N.Home	285/1, G.T.Rd(S), Shibpur, How-2	14
38	I) Lords Diagnostic (Unit of MJJ enter prise Pvt.Ltd)	Path. Lab, Poly Clinic, X-Ray, U.S.G	13/3, Circular 2nd bye Lane, How-2	NIL
	II) Roy's Clinic	Path. Lab, Poly Clinic, X-Ray, U.S.G, Phi. Th., C.T. Scan, E.C.G,	137, Sarat Chatterjee Rd.	
39	I) Florence N.Home	N.Home	1/3, P.K.Roy Chowdhury Lane, Howrah	4
	II) Asish Chakraborty West Bank Hospital	Hospital	120/1, Andul Road, How-3	100
	III) Genesis Health Care	X-Ray, Poly Clinic, Path, Collection	93, Sarat Chatterjee Rd.	NIL
	IV) Nirikhan Pathological	Path. Lab	72, danesh Sekh Lane, How-9	NIL
	V) Scan India	ECG Centre & Ncv, Eeg	197, Andul Rd, How-9	NIL
	VI) Modern X-Ray Clinic	X-RAY	162/5, Andul Rd, How-3	NIL
	VII) Aastha	Ultrasonography	737/6, Sarat Chatterjee Rd, How-3	NIL
	VIII) Kerala paschakarm x ayurvedic therapy centre		51, Collage Road, B.Garden. How-3	nil
	IX) West Bank Hospital	Medical Estab	120/1, Andul Rd, How-711103	NIL
	X) West Bank Hospital	C.T. Scan & Radiotherapy	120/1, Andul Rd, How-711103	100
40	I) Sai Care Diagnostic Centre	Path. Lab, Poly Clinic, X-Ray, U.S.G	432, G.T.Rd (S), Ps- Shibpur, How-2	Nil
	II) The Life Medical Centre	path. Lab, X-Ray	391/B, G.T.(S), How-2	5
	III) RNR Diagnostic Imaging	X-Ray, U.S.G	453, Sarat Chatterjee Rd, How-3	Nil
	IV) Doctor's Laboratory	Path. Lab	5, Monilal Chatterjee Lane, Bataitala, How-3	Nil
41	I) Swadhina Eye Clinic.	Eye N.Home	5/4, South Buxarah Lane, How-9	2
	II) Mitu Mukherjee Bikshan Clinic & Day Care Centre.	Eye N.Home	28/5, Nabanaritala (old) Lane, Baksara..	2
	III) South End Diagnostic Pvt.Ltd.	Path. Lab, Poly Clinic, X-Ray	7/1, Andul Rd. Midday Apprt. Bakultala	Nil
	IV) Howrah Tuberculosis Hospital		Andul Road, Howrah	
	V) Puspa Children's Home	Children's Home	P-249, Andul Road Danesh SK Lane, How-9	

42	I)Jaya Clinic A Physiotherapy & Rehabilitation Centre	Physiotherapy	6, Haripada Bhattacharya Lane.How-4	Nil
	II) Zeus Health Care		223/3, Mahendra Bhattacharya Road,Howrah-711104	Nil
	III)Nivedita Physiotherapy Centre	Physiotherapy	218/5, Matindra Bhattacharya,Chakraberia	Nil
43	I)The kalpana Clinic & Laboratory	Radiology & X-Ray,Laboratory	14/3,RamCharan Seth Rd,Ramrajatala,	NIL
	II)Ghosh Para Collection Centre	Path.Collection	203/7, Netaji Subhas Rd,How-4	NIL
	III) Utsa Clinics Pvt.Ltd	N.Home,Path.Lab,Medical Establishment	153/1, Mahendra Bhattacharya Rd, Santragachi	2
	IV)City Life Poly Clinic	Ultrasonography & X-ray, Pathology, Eye Care, Polyclinic.	118/1, Mahendra Bhattacherjee lane	
44	I)Dr.Som's Arogya N.Home	N.Home	205, Mahendra Bhattacharya Rd	4
	II)Pal View Clinic	N.Home	1/6, Chowdhury Para Lane	5
	III)Chokher Aloy	Eye N.Home	1/10, Bholanath Nandi Lane	4
	IV)Metlife Medico	Path.Lab,Poly Clinic,X-Ray,U.S.G	53, S.N.N ganguly Rd	NIL
	V) Meena Hormone Lab.	Path.Lab,Poly clinic,X-Ray	162 7 163	NIL
44	VI) Ray's Clinic	Poly Clinic	1, Chowdhury Para Lane,How-4	NIL
	VII) X-Ray Diagnosis	X-Ray	30/1, Ram Charan Seth Rd,Ramrajatala,	NIL
	VIII) Ray's Clinic	Poly Clinic	160/1, Sastri Narendra Nath Ganguly Rd,	NIL
	IX) S.C. Bagchi Arogya Sadan		43/5, ram charan sett rd,santragachi	
	X) New Metlife Medico		41/1/2, Ram Charan Sett Rd,Howrah.	
	XI) A.K.paul	Sarada Charitable Trust	4/2/1, Chowdhury Para lane,How-4	
	XII) Biral Seva sadan	N.Home	15/4/3, Sarat Chatterjee road,Howrah-711104	10
	XIII) Parankush Life Guard	Nursing Home	20/5, Ram Charan Sett Rd,How-4.	5
	XIV) Meena Hormone Lab	Pathological Lab	162 &163/1, Sastri N.N.Ganguly Road,How-4	NIL
45	I) Ma-Sarada Eye Care	Eye N.Home	Goaberia,Po- Danesh Sekh Lane,How-9	10
	II) Mahuya Diagnostic Centre	Path.Lab	Baksara,L.M.C. Sarani(Ghosh Para)	NIL
	III) Ganga Medico Clinic	Doctors Chamber	Baksara Road,How-10	NIL
	IV)Howrah South Point Puspa Childern Home	Hospital	P-249,Andul Road Danesh Sk Lane.How-9	30
	V) Sandhya Physio Therapy Centre		Baksara, how-711110	1
46	I) Mission Path.Centre	Pathology	VIII-Puillya,Po-Unsani,Ps- Jagacha.	NIL
	II) Mission Medical Centre	N.Home	VIII-Puillya,Po-Unsani,Ps- Jagacha.	10
	III) Md.Abuzafar Jan Seva N.Home	N.Home,Poly Clinic	VIII + Po - Unsani Po- Jagacha	10
47	I) Arogya Poly Clinic		Santragachi Station Rd,Jagacha,Howrah	
	II)B.S.Diagnostic Centre	Path Lab,U.S.G	Dharsa Govt.Colony,Po- G.I.P.Colony	NIL
	III)Soham Clinic	Path.Lab,X-Ray,U.S.G,E.C.G	Santragachi Station Rd,Jagacha,Howrah	NIL
	IV)Saviour Doctor's Chamber	X-Ray,Path.lab	VIII-Jagacha,Po- G.I.P Colony	NIL
	V) Satya Malati Health Care	X-Ray, Pathology Polyclinic	A.T,Ghosh Road,Jagacha,G.I.P.Colony,How	
48	I)Pranab Kumar Mitra"Snehnir"	De-Addiction cum Rehabilitation	Hatpukur, Po- G.I.P.Colony,Jagacha,	NIL
	II)Ramrajatala Collection Centre	Path.Collection	Ramcharan Seth Rd,Ramrajatala,How-4	NIL
	III) Ramrajatala X-Ray Clinic	X-Ray	Station Rd,West Jagacha,Howrah	NIL
49	I)Artemis Khan Industrial Estate	N.Home	Shanpur Dasnagar,How-5	5
	II) Snehnir	De-Addiction & De- Foxification Alcohol & Drug Centre	Sujata Cinema Building(3rd Floor) Jagacha	NIL
	III) Dr.C.R.Hazra Poly Clinic	Poly Clinic	Kamardanga Rd,Sasti Bagan,Ichapur,	NIL
	IV) Medinova Diagnostic	Pathological Collection	Ichapur,Kamardanga, Santragachi,Howrah.	NIL
50	I) M.K.N.Home	N.Home	Kona Bagpara Mathur Bagan	NIL
	II) Benuban Health Care & Diagnostic Centre	N.Home,Path.Lab,X-Ray,U.S.G	Baltikuri(Near Japani Gate E.S.I.Hospital)	20
	III) Kona Lions Medical Centre	Eye N.Home,Poly Clinic,E.C.G,Path Collection Centre,Medical Establishment.	Kona,Tentultala	2
	IV) Rainbow Maternity Home	N.Home	Kashipur,Dasnagar	5
	V) Dasnagar Medical Centre	Path.Lab,Poly Clinic,X-Ray	Bhagya Lakshmi Howrah Amta Rd, Dasnagar	NIL
	VI) Upasam Physiotherapy Centre	Physiotherapy	Baltikuri,Bakyultala,Po-Baltikuri	NIL
	VII) Proper Diagnostic Centre	Patho.Lab, X-ray, Poly Clinic,E.C.G,U.S.G, T.M.T	Kona Bagpara Dist-Howrah	6
	VII) Medicare Clinic (P) Ltd.	E.C.G	Jagadishpur B.P.H.C of Bally Jagacha,Block,How-4	NIL

Howrah Municipal Corporation

Introduction:

The city of Howrah is situated on the west bank of the river Hooghly opposite to Kolkata. The history of Howrah dates back to about 500 years. The name Howrah first appeared in the records of the East India Company in 1714. The history of municipal administration dates back to 1862 when the Howrah Municipality was founded. The Howrah Municipal Corporation in its present form came to being in 1984 when the Howrah Corporation Act, 1980 was implemented. The whole Corporation area is divided into 50 Wards for which 50 Councilors are elected.

City Administrative Profile:

The Howrah Municipal Corporation is a part of the Kolkata Metropolitan Area and its role is as an industrial and transportation center, the part has been playing for more than a 100 years. Howrah and Kolkata, the twin cities are connected by three bridges and a number of ferry services. Howrah is a cosmopolitan city and people of different religion live harmoniously. Majority of the citizens speak Bengali but Hindi, English and Urdu are also spoken by a good number of citizens.

District	Howrah
Area of Howrah City	51.74 Sq.Km
Number of Wards	50

Demographic Profile:

Total Population	10.7 lakh
Male	5.6 lakh
Female	5.1 lakhs
Sex Ratio	910
Density of Population	20,680 person/Sq.Km

Slum and Slum Population:

About 19.72 percent of city's population is estimated to be living in slums. As per slum profile total 565 slums exist in the city housing around 2.11 lakh people.

Slums in Howrah Municipal Corporation at a glance:

Description	Total
Slums	565
House Hold	51003
Individual Water Connection	11468
Number of slums having a primary school	119
No. of slums having AWC	102
No. of slums having primary health care facility	26

Ward Wise list of SHP/HAU (No) & Name of FTS

Sl	Name of SHP/HAU	Ward No	Name of FTS	HAU No	SHP No.
1	Surya sen Park	1	Swapna Sarker	12	84
2	Nichu Para	2	Soma Sen	12	85
3	Kalikapur	1	Gouri Das	12	86
4	Kumarpur	2	Tripti Dey	12	87
5	Gopalpur	2	Sudipta Chatterjee	12	88
6	Dharmapally	3	Purnima Biswas	1	1
7	Sreepally	3	Banani Das Sharma	1	2
8	Dharmapally (HAU)	3	Banani Chakrobrotty	1	3
9	Dhrupdanga	4	Hasi Chatterjee	10	69
10	Green Park	5	Dipa Pal	1	4
11	Lower Chelidanga	6	Agnes Biswas	1	5
12	Budha Sree Sangha maidan	6	Suvra Dawn	1	6
13	Sukanta Pally Budha	7	Jayanti Roy	1	7
14	Alimuddin Lane Budha	8	Chaitali Roy	9	62
15	Budha Dhobia Talaw	8	Lila Das	9	63
16	Ismile Kora Para	9	Chandana Mitra	9	64
17	Masterpara	10	Mala Samui	2	10
18	Masjid Bari Lane	11	Reshama Tarrannum	2	11
19	N.S Road Near Durgamandir	12	Gita Banerjee	2	12
20	Nutanhat N.S Road	13	Rashida Begg	3	18
21	Desopran Sangha Near ACMOH Office	14	Firdoshi Begg	3	19
22	Asansol Village Namopara Durgamandir	15	Bula Roy	3	20
23	Gour Mandir Road	15	Manjushree Banerjee	3	21
24	APC Pally	16	Keya Dey	2	13
25	R.K.Mission Talpukuria	17	Bhabani Shaw	2	15
26	Maidakol More S.B.Gorai Road	17	Minu Singh	2	14
27	Uday Sangha 3 no. Mohishilla Colony	18	Madhuri Guha	3	23
28	Khudiram Club Mohishilla	18	Hasi Chatterjee	3	21
29	Dildar Nagar (HAU)	19	Rina Chattaraj	2	16
30	Dildar Nagar (HAU)	19	Ratna Dutta	2	17
31	New Ghusik (HAU)	20	Sandhya Dutta	3	25
32	Purba Para Mohishilla Colony	20	Ratna Som	3	24
33	Purba Para Mohishilla Colony	20	Sutapa Chanda	3	26
34	Dhakhinpara Mohishilla Colony	20	Shikha Mondal	3	27
35	Ghatwal para (Tagore Road)	21	Tapati Chakrabrotty	4	28
36	Ghatwal para (Tagore Road)	22	Tapati Chakrabrotty	4	29
37	Banki Danga	23	Arati Goswami	4	30
38	Mistripara	23	Mukta Goswami	4	31
39	Beldanga (HAU)	24	Anita Sebait	4	32
40	Dhadka (HAU) Near Dhadka Water Tank	25	Chandra Goswami	5	33

41	Dhadka (HAU) Near Dhadka Water Tank	25	Shelly Acherjee	5	34
42	Dhadka Railper (Near Dhadka Post Office)	26	Sucheta Chakrobrotty	5	35
43	Tairi Mohalla	26	Sucheta Chakrobrotty	5	36
44	Rahamonia (Near Rahamonia School)	27	Ritu Sharma	5	37
45	Phool Bagan	27	Sayeeda Khatoon	5	38
46	Mazar Goli	27	Ritu Sharma	5	39
47	Hazi Nagar	28	Amina Begam	6	40
48	Chapria More	28	Sabnam Anjum	6	41
49	Babua Talaw	28	Nikhat Anjum	6	42
50	Chandmari Sri Nagar	28	Anjum Perbeen	6	43
51	Qurashi Mohalla	29	Swapna Mukherjee	6	44
52	Lal Chalk Huddy Gudam	29	Bulbul Chakrabrotty	6	45
53	Nichu Kumarpur	30	Jaya Mukherjee	6	46
54	Rahinardihi (HAU) (Near Rifle Club)	30	Shefali Bose	6	47
55	Kanyapur Village	31	Rupali Chatterjee	7	48
56	Kantagoria	31	Kumkum Mukherjee	7	49
57	Dhadka Village (HAU)	32	Mira Mondal	7	50
58	Kalla	32	Moni Bauri	7	51
59	Sher Talaw Gulzer Mohalla	32	Sulata Banerjee	7	52
60	Kankhya	32	Putula Roy	7	53
61	Banglapara	33	Keya Mukherjee	7	54
62	Nischinta	33	Manashi Sarker	7	55
63	Kalipahari	34	Gita Bauri	8	56
64	Ghusik Hattala	34	Rekha Rani Roy	8	57
65	Damra Camp Colliery	35	Jaya Dutta	8	58
66	Damra Hat Tala	35	Debjani Chakrobrotty	8	59
67	Mohishilla Village (HAU)	36	Kabita Sadhu	8	60
68	Mohishilla Village (HAU)	36	Minoti Mondal	8	61
69	Borodanga	37	Patu Kumbhakar	11	76
70	Shyamdihi	37	Swarnomoyee mukherjee	11	77
71	Borothole	37	Rita Mondal	9	65
72	Rahamat Nagar	38	Jamila Banu	9	66
73	Alamnagar (HAU)	38	Sumita Goswami	9	67
74	Alamnagar (HAU)	38	Sumita Goswami	9	68
75	Uttarayan Club	39	Mita Mukherjee	1	8
76	Karimdangal	39	Ava Singh	1	9
77	Burnpur (HAU) Near AMC,Borough Office	40	Chhaya Dutta	10	70
78	Burnpur (HAU) Near AMC,Borough Office	40	Bulbul Dubay	10	71
79	Burnpur Narsingh Bandh, Dubay para	40	Sulakha Mondal	10	72
80	Kalyan Sangha, Santinagar	41	Premlata Gupta	10	73
81	Nababikash	42	Bina Dasgupta	10	74
82	Nabaghanty (HAU)	43	Dolly Nag	11	78
83	Shyambandh	43	Rumki Mitra	11	79
84	Burnpur (HAU) Near AMC,Borough Office	44	Daliya Bhabani	10	75
85	Hirapur Dhaksin Para	45	Uma Paramik	11	80
86	Husain Nagar	46	Sona Kumari Prasad	11	81
87	Rangapara	46	Raziya Khatoon	11	82

88	Dharampur	46	Raziya Khatoon	11	83
89	Sarada Pally	47	Aradhana Singh	12	89
90	Chhinomasta Kalimandir (HAU), Radhanagar Rd.	47	Mahamaya Pal	12	90
91	8 No. Basti New Town	48	Kaberi Banerjee	13	91
92	Kuilapur (HAU)	49	Sarmisitha Dey	13	92
93	Nakrasota	49	Rita Ghosal	13	93
94	Dihika	49	Kandra Bauri	13	94
95	Borodhighari	50	Shova Ball	13	95
96	Bortoria	50	Pranati Paramanik	13	96
97	Barachak Boringdanga	50	Keya Chatterjee	13	97

CHANDERNAGORE MUNICIPAL CORPORATION

CITY LEVEL HEALTH PLAN

SUMMARY OF THE CITY NUHM PLAN

1. CITY PROFILE
2. Name of the City: CHANDERNAGORE
3. Status of City : Other

Table1: Demographic Profile

Total Population of city (in lakhs)	1.67
Slum Population (in lakhs)	0.46
Slum Population as percentage of urban population	27.5 %
Number of Notified Slums	181
No. of Slum households	10744
No. of Slum not notified	0
No. of slums covered under slum improvement Programme (BSUP,IDSMT etc.)	69
Number of slums where households have individual water connections	176
Number of slums connected to sewerage network	180(partial)
Number of slums having a primary school	21
No. of slums having AWC	47
No. of slums having primary health care facility	147


Mayor
Chandernagore Municipal
Corporation

Table 2: Health/Morbidity profile of the City

Sl. No.	Name of Disease/cause of morbidity (e.g. COPD,Trauma, cardiovascular disease etc.	Number of cases admitted in 2012
1.	Injuries and Trauma	187
2.	Self inflicted injuries/ suicide
3.	Cardiovascular Disease	525
4.	Cancer (Breast cancer)
5.	Cancer (Cervical cancer)
6.	Cancer (Other type)
7.	Mental health and depression
8.	Chronic Obstructive Pulmonary Disease(COPD)	250 cases
9.	Malaria	14
10.	Dengue	17
11.	Infectious fever (like H1N1,avian influenza etc.)
12.	TB	97
13.	MDR TB
14.	Diarrhea and gastroenteritis	1699
15.	Jaundice/Hepatitis	38
16.	Skin diseases	400 (OPD only)
17.	Severely Acute Malnourishment(SAM)
18.	Iron deficiency disorder
19.	Others

(Source:) Above DATA s are collected from S.D. Hospital, Chandannagore

N.B:- Total nos. of cases in all categories are 20,811 in 2012(As per S.D. Hospital, Chandannagore records

R. Chakravarty
 Mayor
 Chandernagore Municipal Corporation

Table 3: Listing of Slums

Listing and Mapping of slums

Sl. No.	Ward No.	Name of the Slum	Population	Quality of housing (kutcha/pucca/mixed)	Quality of sanitation (IHL, Community toilets, OD)	Status of water supply (piped, hand pumps, open wells, none)	Location and distance of nearest AWC	Location and distance of nearest Primary school	Location and distance of nearest Primary Health Centre/UHP/UFWC
<u>Complete information of all 181 slums attached</u>									


Mayor
Chandernagore Municipal Corporation

Table 4: Overview of existing public health facilities

Sl. No.	Name & type of facility (DH, Maternity Home, CHC, other ref. hospital UFWC, Dispensary etc.)	Managing Authority (Municipal Council/State Health Department	Location of health facility	Population covered by the facility	Services provided	Human Resources available list type and number of HR available i.e ANM, LT, SN, MOs, Specialists etc.	No. and type of equipment available: X-ray machine, USG, Autoclave etc.
1	S.D. Hospital, Chandannagar	Deptt. of Health & FW Govt. of W.B	Chander nagore Ward-7	Population of the entire Sub-Division of Cgr.	Gyne & obst., Gen.Surgical, Orthopedic, Medicine, NS V, Ligation, Eye OT Pathology, E.C.G, USG, X-ray etc.	Super- 1 Asst. Super- 1 Surgeon- 1 Doctors- (incl.all) 20 surgeon – 1 Ward Master- 1 Radiologist - 1 Ophthalmologist- 2 Lab. Tech.- 4 M.T(ECG+Phy+X-ray) 7 Linen Keeper- 1 T. Nursing Staff-(78+4) 82 Other Staffs- 78	X-ray machine, USG, Autoclave are available
2	E.S.I Hospital Gourhati Type-	Deptt. of Labour, Govt. of W.B	Gourhati Ward-27	all ESI beneficiaries of area of Cgr., Bhadreswar & Champdani	Gen.Surgical, Orthopedic, Medicine, Gynaecology, OPD & indoor services, E.C.G, X-ray	Super- 1 Asst. Super- 1 Specialist- 9 G.D.M.O- 15 Radiologist - 1 Lab. Tech.- 4 M.T(ECG+Phy+X-ray) 5 T. Nursing Staff- 35 Other Staffs- 30	X-ray machine, Autoclave are available
3/ A	"DISHARI" Hospital Type- Outdoor& indoor (bed-25)	Municipal Corporation	Khalisani Bramhan -para Chandernagore Ward-31	1.5 Lakh	G & O, Pediatric Surgical, ENT, Eye, Orthopedic, Medicine, Ligation, , Pathology, E.C.G, USG, X-ray	Superintendent- 1 RMO- 4 surgeon – 2 Lab. Tech.- 2 X-ray Tech.- 2 Sister- 10 Office Staffs- 3	X-ray machine, USG, Autoclave, Dialysis, C-arm are available
3/ B	"DISHARI" Hospital Type- Maternity Home (bed-20)	Municipal Corporation	Khalisani Bramhan -para Chandernagore Ward-31	1.5 Lakh	G & O, Pediatric Surgical, ENT, Eye, Orthopedic, Medicine, Ligation, , Pathology, E.C.G, USG, X-ray	Superintendent- Common with Dishari M.O-(for MH) 2 Nursing Staff- 3 Attendant- 4 Office Staffs- 1	O.T Apparatus, autoclave are available

(4)


Mayor
Chandernagore Municipal Corporation

CHANDERNAGORE MUNICIPAL CORPORATION**CITY LEVEL INDICATORS AND TARGETS**

Name of City : Chandernagore

Processes & Inputs			
Indicators	Baseline(as applicable)	Number proposed (2013-2014)	Number Achieved (2013-2014)
Community Processes			
1. Number of Mahila Arogya Samity (MAS) formed	NHGs=503		
2. Number of MAS member trained	0		
3. Number of Accredited social Health Activists(ASHAs) selected and trained	HHWs=102		
Health Systems			
4. Number of ANMs recruited	0		
5. No. of Special outreach health camps organized in the slum/HFAs	18 in 2013	3 more to be held in Aug.13	
6. No. of UHNDs organized in the slums and vulnerable areas	0		
7. Number of UPHCs made operational	0		
8. Number of UCHCs made operational	0		
9. No. of RKS created at UPHC and UCHC	0		
10. OPD attendance in the UPHCs	0		
11. No. of deliveries conducted in public health facilities	3710(S.D. Hosp.)MH=445		
RCH Services			
12. ANC early registration in first trimester	164		
13. Number of women who had ANC check-up in their first trimester of pregnancy	138		
14. TT (2 nd dose) coverage among pregnant women	78		
15. No. of children fully immunized(through public health facilities)	398		
16. No. of Severely Acute Malnourished(SAM) children identified and referred for treatment	0		

(5)

R. Chandernagore
 Mayor
 Chandernagore Municipal Corporation

CHANDERNAGORE MUNICIPAL CORPORATION

CITY LEVEL INDICATORS AND TARGETS

Name of City : Chandernagore

Processes & Inputs			
Indicators	Baseline(as applicable)	Number proposed (2013-2014)	Number Achieved (2013-2014)
Communicable Diseases			
17. No. of malaria cases detected through blood examination		
18. No. of TB cases identified through chest symptomatic	207 *		
19. No. of suspected TB cases referred for sputum examination	799*		
20. No. of MDR-TB cases put under DOTS-plus	0 *		
Non Communicable Diseases			
21. No. of Diabetes cases screened in the city		
22. No. of Cancer cases screened in the city			
23. No. of Hypertension cases screened in the city			

- 2012 DATAs source Dots clinic ,Chandannagore S.D. Hospital


Mayor
Chandernagore Municipal
Corporation

ROLE PLAYED BY DIFFERENT PUBLIC HEALTH FACILITIES IN THE PURVIEW OF C.M.C

S.D. Hospital, Chandannagore:

- Mainstay of curative treatment both indoor, outdoor & Emergency serving the middle to low income group population, not only in the CMC area, but covering the entire sub-divisional population.
- Provides Immunisation services, Obstetric services, MTP services, DOTs clinic etc.
- Acts as the 1st level referral patient from M.H & "Dishari Hospital" managed by C.M.C, as also from Pvt. Nursing Home.

E S I Hospital, Gourhati:

- Though located in the Ward No. 27 of CMC area, this Hospital provides curative services to the beneficiaries of the ESI Scheme – who are mainly the Jute Mill workers working in the different mills along the Hooghly river covering Chandernagore, Bhadreswar & Champdani.
- They also render immunisation services and are involved in SNIDs & NIDs.

Maternity Home & "Dishari Hospital:

- Managed by CMC, built under IPP-VIII Scheme, provides mainly obstetric services to the people of CMC and adjoining block of CMC. Mainly serves the 'Added Areas' of CMC i.e Ward No. 28 to 33.
- Some curative services in the field of general Surgery, Orthopedics, Eye & ENT are also provided to both beneficiaries & non-beneficiaries population.


Urban Sub-Health Posts(Sub-centers:

- Provides mainly preventive services to the beneficiary population of CMC. RCH services, Immunisation, Implementation of National Health Programmes like NID etc. are carried out from these Health Posts.
- Door to door visit in the families of beneficiary population are done twice a month.
- Prepare 'Coverage' Report as well as 'Performance' Report of the Health Posts on a monthly basis.

Anganwadi Centers(Urban):

- Provide supplementary feeding to U-6 children in different areas including Slums.
- Supposed to act as a link between beneficiary children & Health facilities, but in reality it is matter of regret that their responsibilities are not seen upto the level of satisfaction.

(7)


Mayor
Chandernagore Municipal
Corporation

CHANDERNAGORE MUNICIPAL CORPORATION

Existing patterns of N.H.G. in different wards

Ward No.	Name of the CDS	Name of the C.O.	No. N.H.G.
1	Chandernagore – 2 C.D.S.	Pushpa Majumder	28
2	Chandernagore – 2 C.D.S.	Pushpa Majumder	13
3	Chandernagore – 2 C.D.S.	Pushpa Majumder	10
4	Chandernagore – 2 C.D.S.	Pushpa Majumder	12
5	Chandernagore – 2 C.D.S.	Pushpa Majumder	18
6	Chandernagore – 2 C.D.S.	Pushpa Majumder	32
7	Chandernagore – 2 C.D.S.	Pushpa Majumder	21
8	Chandernagore – 2 C.D.S.	Pushpa Majumder	16
9	Chandernagore – 1 C.D.S.	Swati Banerjee	10
10	Chandernagore – 2 C.D.S.	Pushpa Majumder	11
11	Chandernagore – 2 C.D.S.	Pushpa Majumder	17
12	Chandernagore – 2 C.D.S.	Pushpa Majumder	12
13	Chandernagore – 3 C.D.S.	Mina Batabyal	8
14	Chandernagore – 1 C.D.S.	Swati Banerjee	6
15	Chandernagore – 1 C.D.S.	Swati Banerjee	7
16	Chandernagore – 3 C.D.S.	Mina Batabyal	10
17	Chandernagore – 3 C.D.S.	Mina Batabyal	6
18	Chandernagore – 3 C.D.S.	Mina Batabyal	20
19	Chandernagore – 1 C.D.S.	Swati Banerjee	24
20	Chandernagore – 1 C.D.S.	Swati Banerjee	21
21	Chandernagore – 3 C.D.S.	Mina Batabyal	11
22	Chandernagore – 3 C.D.S.	Mina Batabyal	13
23	Chandernagore – 3 C.D.S.	Mina Batabyal	13
24	Chandernagore – 3 C.D.S.	Mina Batabyal	5
25	Chandernagore – 3 C.D.S.	Mina Batabyal	12
26	Chandernagore – 3 C.D.S.	Mina Batabyal	15
27	Chandernagore – 3 C.D.S.	Mina Batabyal	5
28	Chandernagore – 1 C.D.S.	Swati Banerjee	23
29	Chandernagore – 1 C.D.S.	Swati Banerjee	34
30	Chandernagore – 1 C.D.S.	Swati Banerjee	28
31	Chandernagore – 1 C.D.S.	Swati Banerjee	10
32	Chandernagore – 1 C.D.S.	Swati Banerjee	10
33	Chandernagore – 1 C.D.S.	Swati Banerjee	22
Total=			503



Mayor

Chandernagore Municipal Corporation

**STATUS REPORT OF ANGANWADI CENTERS OF CHANDANNAGAR (U) ICDS PROJECT,
CHANDANNAGAR, HOOGHLY**

SECTOR	WARD	SL NO.	NAME OF THE AWC	NAME OF THE AWW
1	1	1	Bishahari Vidyamandir AWC	Mitali Biswas
1		2	Haridradanga Primary School AWC	Kakoli Dey
1		3	Madanmohan Colony AWC	Sathi Ghosh (Das)
1	2	66	Pragati Samaskriti Parishad	Surupa Shau
2		4	H/O Prabhat Deb Sharma AWC	Krishna Bir
2	4	5	Netaji Vidyapith AWC	Bisakha Basak
1		6	Sahid Bhagat Singh Club AWC	Saswati Roy
2	5	7	Gangamata Pry. School AWC	Jayanti Chanda
2	6	8	Khantamoni Pry. School AWC	Piyali Sarkar
2		9	Sphulinga Club House AWC	Sukla Byapari
2	7	10	Saraswati Ha-Do-Do Club	Soma Roy
2		11	Nityagopal Model High School	Kabita Das(Karmakar)
1	8	12	Sitalamoyee Pry. School	V
2		13	Narua Sikshanikatan	Rina Naskar (Chatterjee)
1	9	14	H/O Subodh Sarkar	V
1		15	Kolupukur Pur Abasan	Anita Seth
2	16	16	Khalishani Garerdhar Pry. School	Sayantika Roy
2	17	17	Sambhuchandra Sebashram	Tushi Ghosh
2	11	18	Moulana Azad School	Firoja Khatun
2		19	Rabindra Manas School	Rekha Kumari Rajbanshi
2		20	Rabindra Manas School	Saista Anjum
2	63	63	Vivekananda Sporting Club	Piyali Saha
1		21	CUDP III	Dolon Chatterjee
1	12	22	CUDP III	Rebati Pandit (HQ)
1		70	Nagarik Kalyan Samity Club	Madhumita Kundu
2	14	23	Kalidas Parui Pry. School	V
1	16	24	Ward Office No.16	Priyanka Sabui
1		25	Bangamata Club House	Tumpa Chakraborty (HQ)
1	18	26	Sapta Sanmilani Club	Sutapa Roy(Chakraborty)
2		27	Dr. Bidhan Smrity Pry. School	Sangita Das Sarkar
2	19	28	Ward Office No.18	Papiya Patra (Chandra)
1		29	P.C.Sen Pry. School	Sipra Roy
1	20	30	Niranjannagar Pry. School	Shrabani Ghosh (Roy)
1		31	Jugipukur Pry. School,	Urmila Bibi
1	21	32	Panna Dhobar Math	V
2		71	Kanailal Pally Sangha	Tumpa Chatterjee
2	22	33	Subhas Vidyamandir	Mala Neogy
2		34	Subhas Vidyamandir	Sikha Das
2	23	35	Barasat Pathshala,	Mamoni Banerjee
1		36	Mankundu GSFP School	Swarnali Ghosh
1	24	72	Ghatakpara Surjodaya Sangha	Sipra Pal
1		37	Gondolpara Rabindra Sikshaniketan	Niti Sen (Banerjee)
1	25	64	Barasat Chakrabortypara	Swati Kundu
1		38	Dinemardanga Colony Committee	Rekha Mukherjee
2	23	39	Sarada Sadan Pry. School	Anjali Singharoy (HQ)
1	24	40	Sulekha Matrimandir	Sabita Sardar (HQ)
1	25	41	Sramik Vidyalaya	Mahua Pramanik
1		42	Mill School	Anima Biswas


 Mayor
 Chandernagore Municipal Corporation

		73	Gondalpara Netaji Sangha	Gargy Roy
1	26	43	Gondalpara Rabindra Vidyalaya	Rama Choubey
1		44	Swami Vivekananda Club	V
1		67	Santigarh Club	Triptikana Das
1	27	45	Gourhati Pry School	Purnima Biswas
2		46	Gourhati Ferrighat	Rina Biswas
1	28	47	Gorji Gobindapara	Shila Sen
2		48	Madhabpur AWC	Bela Ghosh
2		49	Altara Primary School	Durga Sur
2		68	Gorji Primary School	Tinamoni Oraon
2		50	Gorji AWC	Maya Mondal
2	29	51	Swetpur AWC	Ratna Dasgupta
2		52	Bajra AWC	Chandan Ghosh
2		53	Ashrammath AWC	Bijali Patra
1		54	Nabagram AWC	Minati Adhikari
2		69	Bajra Primary School	Archana Sardar
1	30	55	Baganbati AWC	Rina Roy
1		56	Bilkuli Harisabha	Jyotsna Banerjee
1		57	Bakubpur	Tapati Ghosh
1		65	Bilkuli Daspara	Sampa Malik
		75	Bilkuli Jelepura	Chaitali Choudhury
2	31	58	Santrapara Gym. Club	Chhabi Sen
2	32	59	Abinash Primary School	Madhabi Pal
1	33	60	Subhaspalli Natun Para	Sunita Pal
1		61	Supnas Pally Primary School	Pratima Bhowmik
1		62	Subhas Pally Primary School	Gita Nandi

R. K. M. M.

Mayor
Chandernagore Municipal
Corporation

Format - NUHM

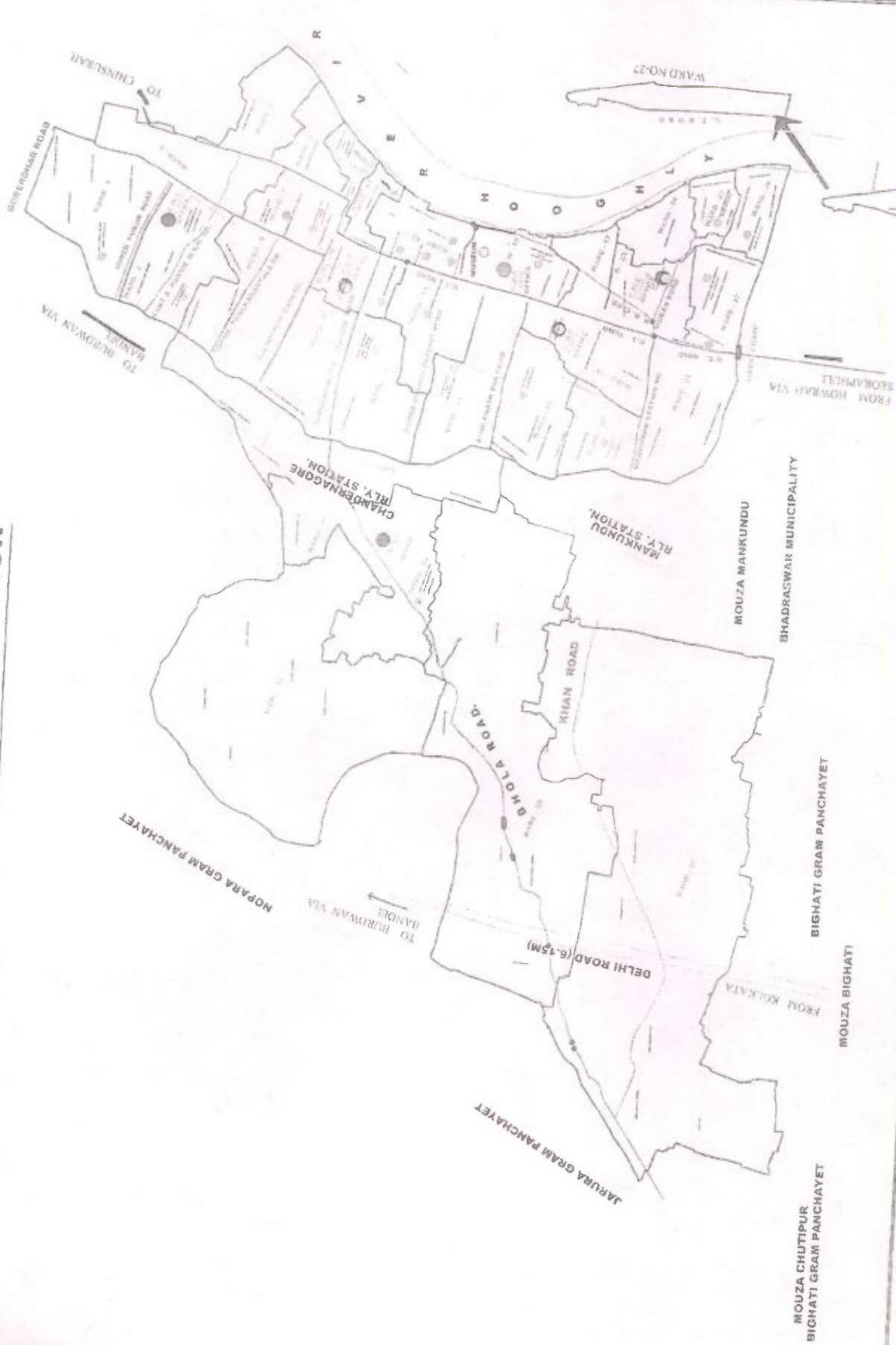
Sl. No.		
1	Name of the District	: Hooghly
2	Name of ULBS	: Chandernagore Municipal Corporation
3	Total Population	: 166867
3a)	SC Population	: 22987 (As per 2001 Census) * Latest data N/A
3b)	ST Population	: 889 (As per 2001 Census) * Latest data N/A
3c)	Muslim Population	: Data not available
3d)	Slum Population	: 45178 (as per USHA Survey)
4	Number of Slum	: 180
4a)	Listed	: 180
4b)	Un-listed	: 0
5	No of Tertiary Care Hospital	:
5a)	Government	: Nil
5b)	No. of bed	: Nil
5c)	Private	: Nil
5d)	No of bed	: Nil
6	No of Secondary Care Hospital	:
6a)	Government	: *1. S.D. Hospital, Chandernagore #2. E.S.I Hospital, Gourhati,
6b)	No. of bed	: *1. 250 beds #2. 180 beds
6c)	Private	: 1) Municipal ESOPD, Pvt. Nursing Home- 7 in nos.
6d)	No of bed	: Pvt. Nursing Home's bed No. not available
7	No of Maternity Home / UFWC etc.	: MH - 1 (Bed - 20)
8	Ambulance	: 03
9	No. of HAU	: 03
10	No. of existing SC	: 18
11	No of AWC	: 74


 Mayor
 Chandernagore Municipal Corporation

CHANDERNAGORE MUNICIPAL CORPORATION

LEGEND

1. WARD'S BOUNDARY
2. EXISTING MAJOR ROAD
3. RAILWAY TRACK
4. CMC MAIN OFFICE
5. MUSEUM
6. CMC BOROUGH OFFICES
7. LIBERTY GATE
8. HEALTH SUB-CENTRE
9. AWW.
10. CGR SUB DIV HOSPITA
11. E.S.I HOSPITAL
12. PRIVATE NURSING HOM
13. ESOPD & M.H
14. HAU



MAP SHOWING WARD BOUNDARY



DATE: 31.1.2007

SIGNATURE OF URBAN PLANNER


CHANDERNAGORE MUNICIPAL CORPORATION

Mayor

Chandernagore Municipal

CHANDERNAGORE MUNICIPAL CORPORATION

Sl. No.	Ward No.	Name of the Slum	Population	Quality of Housing (Kutcha/Pucca/Mixed)	Quality of Sanitation (IHL, community toilets, OD)	Status of Water Supply (Piped, Hand pumps, open wells, none)	Location and distance of nearest AWC	Location and distance of nearest Primary School	Location and distance of nearest Primary Health Center/ UHP/UFWC
1	1	Guin Bagan	108	Mixed	IHL	Piped	Within 1/2KM	Within 1/2KM	Within 1/2KM
2	1	Kalachand Colony	306	Mixed	IHL	Piped	Within 1/2KM	Within 1/2KM	Within 1/2KM
3	1	Silbagan down plot	72	Mixed	IHL	Piped	Within 1/2KM	Within 1/2KM	Within 1/2KM
4	1	Madan Mohan colony	297	Mixed	IHL	Piped	Within 1/2KM	Within 1/2KM	Within 1/2KM
5	1	Surerpukur Kalabagan	452	Mixed	IHL	Piped	Within 1/2KM	Within 1/2KM	Within 1/2KM
6	1	Surerpukur Mulsalmanpara	65	Mixed	IHL	Piped	Within 1/2KM	Within 1/2KM	Within 1/2KM
7	1	Bishahartala by lane	208	Mixed	IHL	Piped	Within 1/2KM	Within 1/2KM	Within 1/2KM
8	1	Charakatala Bagan Bari	158	Kutcha	IHL	Piped/HP	Within 1/2KM	Within 1/2KM	Within 1/2KM
9	1	Madan Mohan Lane	135	Mixed	IHL	Piped	Within 1/2KM	Within 1/2KM	Within 1/2KM
10	1	Satyanarayan Colony	337	Mixed	IHL	Piped	Within 1/2KM	Within 1/2KM	Within 1/2KM
11	1	Haridradanga Main Road	97	Mixed	IHL	Piped	Within 1/2KM	Within 1/2KM	Within 1/2KM
12	1	Bishoharitala west	85	Mixed	IHL	Piped	Within 1/2KM	Within 1/2KM	Within 1/2KM
13	2	Kantapurkur Mondal Bagan	123	Mixed	IHL	Piped	Within 1/2KM	Within 1/2KM	Within 1/2KM
14	2	Sarker Bagan	187	Mixed	IHL	Piped	Within 1/2KM	Within 1/2KM	Within 1/2KM
15	2	Kantapurkur Garerdhar	450	Mixed	IHL	Piped	Within 1/2KM	Within 1/2KM	Within 1/2KM
16	2	Sunpukur Dhar	288	Mixed	IHL	Piped	Within 1/2KM	Within 1/2KM	Within 1/2KM
17	2	Kantapurkur Doctor Golei	179	Mixed	IHL	Piped	Within 1/2KM	Within 1/2KM	Within 1/2KM
18	2	Kantapurkur Lichu Bagan	71	Mixed	IHL	Piped	Within 1/2KM	Within 1/2KM	Within 1/2KM
19	2	Kantapurkur Masjid Goli (North)	112	Mixed	IHL	Piped	Within 1/2KM	Within 1/2KM	Within 1/2KM
20	2	Kantapurkur Masjid Goli (South)	140	Mixed	IHL	Piped	Within 1/2KM	Within 1/2KM	Within 1/2KM
21	3	Dighir Dhar Chowdhury Bagan	135	Mixed	IHL	Piped	Within 1KM	Within 1KM	Within 1KM
22	3	Singhir Bagan	228	Mixed	IHL/CT	Piped	Within 1KM	Within 1/2KM	Within 1KM
23	4	S.N. Palit Road	64	Mixed	IHL	Piped	Within 1/2KM	Within 1/2KM	Within 1KM
24	4	Sarker Para Beltala	51	Mixed	IHL	Piped	Within 1/2KM	Within 1/2KM	Within 1KM
25	4	Sarker para Munsirghat	103	Mixed	IHL	Piped	Within 1/2KM	Within 1/2KM	Within 1KM
26	4	Kundu Ghat	129	Mixed	IHL	Piped	Within 1/2KM	Within 1/2KM	Within 1KM
27	4	Panjari Basti	229	Kutcha	IHL/CT	Piped	Within 1/2KM	Within 1/2KM	Within 1KM
28	5	Tantir Bagan Char Thakurtala	302	Mixed	IHL	Piped/HP	Within 1/2KM	Within 1/2KM	Within 1/2KM
29	5	Tantir Bagan	360	Mixed	IHL/CT	Piped/HP	Within 1/2KM	Within 1/2KM	Within 1/2KM
30	5	Molla Hazi Bagan	332	Mixed	IHL	Piped/HP	Within 1/2KM	Within 1/2KM	Within 1/2KM
31	5	Beltala Colony	221	Mixed	IHL	Piped/HP	Within 1/2KM	Within 1/2KM	Within 1/2KM


 Mayor Municipal
 Chandernagore


Sl. No.	Ward No.	Name of the Slum	Population	Quality of Housing (Kutcha/Pucca/Mixed)	Quality of Sanitation (IHL, community toilets, OD)	Status of Water Supply (Piped, Hand pumps, open wells, none)	Location and distance of nearest AWC	Location and distance of nearest Primary School	Location and distance of nearest Primary Health Center/ UHP/UFWC
32	5	Kanai Sarker Ghat	765	Mixed	IHL/CT	Piped/HP	Within 1/2KM	Within 1/2KM	Within 1/2KM
33	6	Kanai Sarker Ghat	468	Mixed	IHL/CT	Piped/HP	Within 1/2KM	Within 1/2KM	Within 1/2KM
34	6	Nichupatty Kanail Pally	165	Mixed	IHL	Piped	Within 1/2KM	Within 1/2KM	Within 1/2KM
35	6	Nichupatty Main Road	140	Mixed	IHL	Piped	Within 1/2KM	Within 1/2KM	Within 1/2KM
36	6	Jagannath Bari Pukur Dhar	116	Mixed	IHL	Piped	Within 1/2KM	Within 1/2KM	Within 1/2KM
37	6	Nichupatty Sunri Ghat	393	Mixed	IHL/CT	Piped/HP	Within 1/2KM	Within 1/2KM	Within 1/2KM
38	6	Nichupatty Dhankal Ghat	513	Mixed	IHL/CT	Piped	Within 1/2KM	Within 1/2KM	Within 1/2KM
39	6	Nichupatty Majher Ghat	249	Mixed	IHL/CT	Piped	Within 1/2KM	Within 1/2KM	Within 1/2KM
40	7	Sitalatala	360	Mixed	IHL	Piped/HP	Within 1/2KM	Within 1/2KM	Within 1/2KM
41	7	DharalPara	181	Mixed	IHL	Piped	Within 1/2KM	Within 1/2KM	Within 1/2KM
42	7	Neogi Goli	67	Mixed	IHL	Piped	Within 1/2KM	Within 1/2KM	Within 1/2KM
43	7	Siler Bagan	154	Mixed	IHL	Piped	Within 1/2KM	Within 1/2KM	Within 1/2KM
44	8	Kolupukur Home for Homeless	224	Mixed	IHL	Piped	Within 1/2KM	Within 1/2KM	Within 1/2KM
45	8	Kolupukur Kabarsan	481	Mixed	IHL	Piped	Within 1/2KM	Within 1/2KM	Within 1/2KM
46	8	Narua Sasthipukur Garerdhar	640	Mixed	IHL	Piped	Within 1/2KM	Within 1/2KM	Within 1/2KM
47	8	Narua Dharmatala Dakshin	618	Mixed	IHL	Piped	Within 1/2KM	Within 1/2KM	Within 1/2KM
48	9	Chadni Benepukur	82	Mixed	IHL	Piped	Within 1/2KM	Within 1/2KM	Within 1/2KM
49	9	Paika Bazar	305	Mixed	IHL	Piped/HP	Within 1/2KM	Within 1/2KM	Within 1/2KM
50	9	Khalisani Garerdhar	67	Mixed	IHL	Piped/HP	Within 1/2KM	Within 1/2KM	Within 1/2KM
51	9	Kalupukur Garerdhar	91	Mixed	IHL	Piped	Within 1/2KM	Within 1/2KM	Within 1/2KM
52	9	Fatakgora BauriPara	53	Mixed	IHL	Piped	Within 1/2KM	Within 1/2KM	Within 1/2KM
53	9	Bauri Para	114	Mixed	IHL	Piped	Within 1/2KM	Within 1/2KM	Within 1/2KM
54	10	Chunanipara	164	Mixed	IHL	Piped	Within 1/2KM	Within 1/2KM	Within 1/2KM
55	10	Bagbazer Talpukur Dhar	131	Mixed	IHL	Piped	Within 1/2KM	Within 1/2KM	Within 1/2KM
56	11	Urddibazar Chunagali	1192	Mixed	IHL/CT	Piped/HP	Within 1/2KM	Within 1/2KM	Within 1/2KM
57	11	Khansama Para	862	Mixed	IHL	Piped/HP	Within 1/2KM	Within 1/2KM	Within 1/2KM
58	11	Murgipatty	143	Mixed	IHL	Piped/HP	Within 1/2KM	Within 1/2KM	Within 1/2KM
59	11	Urddibazar Main Road	97	Mixed	IHL	Piped	Within 1/2KM	Within 1/2KM	Within 1/2KM
60	11	Urddibazar Kutthir Ghat	353	Mixed	IHL	Piped/HP	Within 1/2KM	Within 1/2KM	Within 1/2KM
61	11	Urddibazar Pilkhana	215	Mixed	IHL	Piped/HP	Within 1/2KM	Within 1/2KM	Within 1/2KM
62	11	Jhowbagan	677	Mixed	IHL	Piped/HP	Within 1/2KM	Within 1/2KM	Within 1/2KM
63	11	Malir Bagan	479	Mixed	IHL/CT	Piped/HP	Within 1/2KM	Within 1/2KM	Within 1/2KM
64	11	Disco Garer Dhar	135	Mixed	IHL	Piped	Within 1/2KM	Within 1/2KM	Within 1/2KM


 Mayor
 Chandernagore Municipal Corporation


Sl. No.	Ward No.	Name of the Slum	Population	Quality of Housing (Kutcha/Pucca/Mixed)	Quality of Sanitation (IHL, community toilets, OD)	Status of Water Supply (Piped, Hand pumps, open wells, none)	Location and distance of nearest AWC	Location and distance of nearest Primary School	Location and distance of nearest Primary Health Center/ UHP/UFWC
65	11	Laldighir Dhar	450	Mixed	IHL	Piped/HP	Within 1/2KM	Within 1/2KM	Within 1/2KM
66	12	Jhowbagan	750	Mixed	IHL	Piped/HP	Within 1/2KM	Within 1/2KM	Within 1/2KM
67	12	Laldighir Dhar	971	Mixed	IHL	Piped/HP	Within 1/2KM	Within 1/2KM	Within 1/2KM
68	12	Urddibazar Sukdev Sing Road	316	Mixed	IHL	Piped	Within 1/2KM	Within 1/2KM	Within 1/2KM
69	12	Kuthir Math	567	Mixed	IHL	Piped/HP	Within 1/2KM	Within 1/2KM	Within 1/2KM
70	14	Sreepally	62	Mixed	IHL	Piped	Within 1/2KM	Within 1/2KM	Within 1/2KM
71	15	Bhakunda Baji Karkhana	105	Mixed	IHL	Piped	Within 1/2KM	Within 1/2KM	Within 1/2KM
72	15	Bhakunda Sitalatala	76	Mixed	IHL	Piped	Within 1/2KM	Within 1/2KM	Within 1/2KM
73	15	Halderpara Golap Bagan	46	Mixed	IHL	Piped	Within 1/2KM	Within 1/2KM	Within 1/2KM
74	15	Purashree Garer Dhar	323	Mixed	IHL	Piped	Within 1/2KM	Within 1/2KM	Within 1/2KM
75	16	Padripara Dakshin Pally	414	Mixed	IHL	Piped	Within 1/2KM	Within 1/2KM	Within 1/2KM
76	16	Forma Dighi	161	Mixed	IHL	Piped	Within 1/2KM	Within 1/2KM	Within 1/2KM
77	16	Vivekananda Pally	119	Mixed	IHL	Piped	Within 1/2KM	Within 1/2KM	Within 1/2KM
78	18	Keora Para	123	Mixed	IHL	Piped	Within 1/2KM	Within 1/2KM	Within 1/2KM
79	18	Bhabani Sen Pally	245	Mixed	IHL	Piped	Within 1/2KM	Within 1/2KM	Within 1/2KM
80	18	Smashan Kali Pally	174	Mixed	IHL	Piped	Within 1/2KM	Within 1/2KM	Within 1/2KM
81	19	1No. Niranian Nagar	261	Mixed	IHL	Piped	Within 1/2KM	Within 1/2KM	Within 1/2KM
82	19	2No. Kanailal Colony	193	Mixed	IHL	Piped	Within 1/2KM	Within 1/2KM	Within 1/2KM
83	19	Sabinara	116	Mixed	IHL	Piped	Within 1/2KM	Within 1/2KM	Within 1/2KM
84	19	2No Niraniannagar Bardhitansa	149	Mixed	IHL	Piped	Within 1/2KM	Within 1/2KM	Within 1/2KM
85	19	Congressnagar	207	Mixed	IHL	Piped	Within 1/2KM	Within 1/2KM	Within 1/2KM
86	19	Gandhinagar	129	Mixed	IHL	Piped	Within 1/2KM	Within 1/2KM	Within 1/2KM
87	19	2No. Niranjannagar	277	Mixed	IHL	Piped	Within 1/2KM	Within 1/2KM	Within 1/2KM
88	19	Santinagar	116	Mixed	IHL	Piped	Within 1/2KM	Within 1/2KM	Within 1/2KM
89	19	2No. Kanailal Pally	384	Mixed	IHL	Piped	Within 1/2KM	Within 1/2KM	Within 1/2KM
90	20	Indiranagar	119	Mixed	IHL	Piped	Within 1/2KM	Within 1/2KM	Within 1/2KM
91	20	Netaginagar	252	Mixed	IHL	Piped	Within 1/2KM	Within 1/2KM	Within 1/2KM
92	20	Kamalapally	423	Mixed	IHL	Piped	Within 1/2KM	Within 1/2KM	Within 1/2KM
93	20	Subodhpally	402	Mixed	IHL	Piped	Within 1/2KM	Within 1/2KM	Within 1/2KM
94	20	Sahidnagar	142	Mixed	IHL	Piped	Within 1/2KM	Within 1/2KM	Within 1/2KM
95	20	Mankundu Garerhar	99	Mixed	IHL	Piped	Within 1/2KM	Within 1/2KM	Within 1/2KM
96	20	Mahadanga	664	Mixed	IHL	Piped	Within 1/2KM	Within 1/2KM	Within 1/2KM
97	20	Makhanlal Colony	125	Mixed	IHL	Piped	Within 1/2KM	Within 1/2KM	Within 1/2KM

Sl. No.	Ward No.	Name of the Slum	Population	Quality of Housing (Kutcha/Pucca/Mixed)	Quality of Sanitation (IHL, community toilets, OD)	Status of Water Supply (Piped, Hand pumps, open wells, none)	Location and distance of nearest AWC	Location and distance of nearest Primary School	Location and distance of nearest Primary Health Center/ UHP/UFWC
98	20	Neherupally	130	Mixed	IHL	Piped	Within 1/2KM	Within 1/2KM	Within 1/2KM
99	21	Barasat Garendhar	92	Mixed	IHL	Piped	Within 1/2KM	Within 1/2KM	Within 1KM
100	21	Dashabhujia Garendhar	205	Mixed	IHL	Piped	Within 1/2KM	Within 1/2KM	Within 1KM
101	21	Barasat Banerjeepara by lane	104	Mixed	IHL	Piped	Within 1/2KM	Within 1/2KM	Within 1KM
102	21	Barasat Banerjeepara (West)	66	Mixed	IHL	Piped	Within 1/2KM	Within 1/2KM	Within 1KM
103	21	Barasat Garendhar (East)	140	Mixed	IHL	Piped	Within 1/2KM	Within 1/2KM	Within 1KM
104	21	Barasat Jalapara	147	Mixed	IHL	Piped	Within 1/2KM	Within 1/2KM	Within 1KM
105	21	Barasat Chakraborty Para	240	Mixed	IHL	Piped	Within 1/2KM	Within 1/2KM	Within 1KM
106	22	Dinemardanga Roypara	164	Mixed	IHL	Piped	Within 1/2KM	Within 1/2KM	Within 1KM
107	22	Baraaaasat Garendhar	170	Mixed	IHL	Piped	Within 1/2KM	Within 1/2KM	Within 1KM
108	22	Tinkari Banerjeeane	76	Mixed	IHL	Piped	Within 1/2KM	Within 1/2KM	Within 1KM
109	22	Dinemardanga Khejurtala	190	Mixed	IHL	Piped	Within 1/2KM	Within 1/2KM	Within 1KM
110	22	Dinemardanga Colony	769	Mixed	IHL	Piped	Within 1/2KM	Within 1/2KM	Within 1KM
111	22	Gondalpara Harishava	150	Mixed	IHL	Piped	Within 1/2KM	Within 1/2KM	Within 1KM
112	22	Gondalpara Kabadi Club	147	Mixed	IHL	Piped	Within 1/2KM	Within 1/2KM	Within 1KM
113	22	Nila Bakery	185	Mixed	IHL	Piped	Within 1/2KM	Within 1/2KM	Within 1KM
114	22	Dinemardanga Jelepare	155	Mixed	IHL	Piped	Within 1/2KM	Within 1/2KM	Within 1KM
115	22	Dinemardanga Natun Para	113	Mixed	IHL	Piped	Within 1/2KM	Within 1/2KM	Within 1/2KM
116	23	Namerer Bagan	71	Mixed	IHL	Piped	Within 1/2KM	Within 1/2KM	Within 1/2KM
117	23	Maran Road	53	Mixed	IHL/CT	Piped	Within 1/2KM	Within 1/2KM	Within 1/2KM
118	24	Noton Line	87	Mixed	IHL/CT	Piped/HP	Within 1/2KM	Within 1/2KM	Within 1/2KM
119	25	Gondalpara Tinbazar	617	Mixed	IHL	Piped	Within 1/2KM	Within 1/2KM	Within 1/2KM
120	25	R.N.S Road	1109	Mixed	IHL	Piped/HP	Within 1/2KM	Within 1/2KM	Within 1/2KM
121	25	Gondalpara Mill Quarter	1005	Mixed	IHL	Piped	Within 1/2KM	Within 1/2KM	Within 1/2KM
122	25	Gondalpara Maran Road	144	Mixed	IHL	Piped/HP	Within 1/2KM	Within 1/2KM	Within 1/2KM
123	25	Gondalpara Binodtala	154	Mixed	IHL	Piped/HP	Within 1/2KM	Within 1/2KM	Within 1/2KM
124	26	Malapara	2170	Mixed	IHL/CT	Piped/HP	Within 1/2KM	Within 1/2KM	Within 1/2KM
125	26	R.N.S Road	576	Mixed	IHL	Piped/HP	Within 1/2KM	Within 1/2KM	Within 1/2KM
126	26	Gondalpara Madrasli Line	340	Mixed	IHL	Piped/HP	Within 1/2KM	Within 1/2KM	Within 1/2KM
127	26	Dinemardanaga Garendhar	698	Mixed	IHL	Piped/HP	Within 1/2KM	Within 1/2KM	Within 1/2KM
128	26	Gondalpara Mohini Bagan	118	Mixed	IHL	Piped/HP	Within 1/2KM	Within 1/2KM	Within 1/2KM
129	26	Gondalpara R.P Line	231	Mixed	IHL	Piped/HP	Within 1/2KM	Within 1/2KM	Within 1/2KM
130	26	Gondalpara Masjid Bagan	580	Mixed	IHL	Piped/HP	Within 1/2KM	Within 1/2KM	Within 1/2KM

Sl. No.	Ward No.	Name of the Slum	Population	Quality of Housing (Kutcha/ Pucca/ Mixed)	Quality of Sanitation (IHL, community toilets, OD)	Status of Water Supply (Piped, Hand pumps, open wells, none)	Location and distance of nearest AWC	Location and distance of nearest Primary School	Location and distance of nearest Primary Health Center/ UHP/UFWC
131	28	Gorgi Girpara	223	Mixed	IHL	Piped/HP	Within 1/2KM	Within 1KM	Within 5KM
132	28	Gobinda Para	98	Mixed	IHL	Piped/HP	Within 1/2KM	Within 2KM	Within 6KM
133	28	Gorgi khnapara	86	Mixed	IHL	Piped/HP	Within 1/2KM	Within 1/2KM	Within 5KM
134	28	Altara Roypara	318	Mixed	IHL	Piped/HP	Within 1/2KM	Within 1/2KM	Within 4KM
135	28	Gorgi Radhapara	326	Mixed	IHL	Piped/HP	Within 1/2KM	Within 1/2KM	Within 5KM
136	28	Choto Gorgi Krishnapara	90	Mixed	IHL	Piped/HP	Within 1/2KM	Within 1/2KM	Within 5KM
137	28	Choto Gorgi	138	Mixed	IHL	Piped/HP	Within 1/2KM	Within 1/2KM	Within 5KM
138	28	Gobinda Para Bardhitansha	178	Mixed	IHL	Piped/HP	Within 1/2KM	Within 2KM	Within 6KM
139	28	Krishna Para Bardhitansha	98	Mixed	IHL	Piped/HP	Within 1/2KM	Within 1/2KM	Within 5KM
140	29	Bazra Jelepara	126	Mixed	IHL	Piped/HP	Within 1/2KM	Within 1/2KM	Within 4KM
141	29	Bazra Roypara	216	Mixed	IHL	Piped/HP	Within 1/2KM	Within 1/2KM	Within 4KM
142	29	Bazra Badh	107	Mixed	IHL	Piped/HP	Within 1/2KM	Within 1/2KM	Within 4KM
143	29	Bazra Natunpara	77	Mixed	IHL	Piped/HP	Within 1/2KM	Within 1/2KM	Within 4KM
144	29	Swetpur Dulepara	219	Mixed	IHL	Piped/HP	Within 1/2KM	Within 1/2KM	Within 5KM
145	29	Harjan Pally	566	Mixed	IHL	Piped/HP	Within 1/2KM	Within 1/2KM	Within 3KM
146	29	Nabagram Purba Para	135	Mixed	IHL	Piped/HP	Within 1/2KM	Within 1/2KM	Within 3KM
147	29	Bazra Das Para	113	Mixed	IHL	Piped/HP	Within 1/2KM	Within 1/2KM	Within 4KM
148	29	Nabagram Madhya Para	236	Mixed	IHL	Piped/HP	Within 1/2KM	Within 1/2KM	Within 3KM
149	29	Nabagram Pashim Para	246	Mixed	IHL	Piped/HP	Within 1/2KM	Within 1/2KM	Within 3KM
150	29	Purba Para	55	Mixed	IHL	Piped/HP	Within 1/2KM	Within 1/2KM	Within 5KM
151	29	Swetpur - 1	88	Mixed	IHL	Piped/HP	Within 1/2KM	Within 1/2KM	Within 5KM
152	29	Swetpur - 2	148	Mixed	IHL	Piped/HP	Within 1/2KM	Within 1/2KM	Within 5KM
153	30	Bilkuli Natun Para	128	Mixed	IHL	Piped/HP	Within 1/2KM	Within 1/2KM	Within 5KM
154	30	Manasatala	88	Mixed	IHL	Piped/HP	Within 1/2KM	Within 1/2KM	Within 3KM
155	30	Bilkuli Barapukur Dhar	122	Mixed	IHL	Piped/HP	Within 1/2KM	Within 1/2KM	Within 3KM
156	30	Bakubpur Paschim Adakpara	81	Mixed	IHL	Piped/HP	Within 1/2KM	Within 1/2KM	Within 3KM
157	30	Bagan Bati	67	Mixed	IHL	Piped/HP	Within 1/2KM	Within 1/2KM	Within 3KM
158	30	Bilkuli Jalepara	111	Mixed	IHL	Piped/HP	Within 1/2KM	Within 1/2KM	Within 3KM
159	30	Kathuria Para Uttar	71	Mixed	IHL	Piped/HP	Within 1/2KM	Within 1/2KM	Within 3KM
160	30	Kathuria Para Dakshin	65	Mixed	IHL	Piped/HP	Within 1/2KM	Within 1/2KM	Within 3KM
161	30	Bilkuli Suknagar	69	Mixed	IHL	Piped/HP	Within 1/2KM	Within 1/2KM	Within 3KM
162	30	Babu Rasta	61	Mixed	IHL	Piped/HP	Within 1/2KM	Within 1/2KM	Within 3KM
163	30	Bara Pukur Dhar Bara Masjid	40	Mixed	IHL	Piped/HP	Within 1/2KM	Within 1/2KM	Within 3KM


 Mayor
 Chandernagore Municipal Corporation

Sl. No.	Ward No.	Name of the Slum	Population	Quality of Housing (Kutcha/Pucca/Mixed)	Quality of Sanitation (IHL, community toilets, OD)	Status of Water Supply (Piped, Hand pumps, open wells, none)	Location and distance of nearest AWC	Location and distance of nearest Primary School	Location and distance of nearest Primary Health Center/ UHP/UFWC
164	30	Sasthi Pukur Dhar	53	Mixed	IHL	Piped/HP	Within 1/2KM	Within 1/2KM	Within 3KM
165	31	Santra Para	246	Mixed	IHL	Piped/HP	Within 1/2KM	Within 1/2KM	Within 1/2KM
166	31	Santrapara Line Dhar	65	Kutcha	IHL	Piped/HP	Within 1/2KM	Within 1/2KM	Within 1/2KM
167	31	Bowbazar Jelepara	72	Mixed	IHL	Piped/HP	Within 1/2KM	Within 1/2KM	Within 1/2KM
168	32	Purshree Line Dhar Dakshin	458	Kutcha	IHL	Piped/HP	Within 1/2KM	Within 1/2KM	Within 1/2KM
169	32	Purshree Dakshin	129	Mixed	IHL	Piped/HP	Within 1/2KM	Within 1/2KM	Within 1/2KM
170	32	Purashree Line Dhar Uttar	168	Kutcha	IHL	Piped/HP	Within 1/2KM	Within 1/2KM	Within 1/2KM
171	32	Natunpally Line Dhar	137	Kutcha	IHL	Piped/HP	Within 1/2KM	Within 1/2KM	Within 1/2KM
172	32	Patra Para Line Dhar	43	Kutcha	IHL	Piped/HP	Within 1/2KM	Within 1/2KM	Within 1/2KM
173	32	Sitalatala - 1	142	Mixed	IHL	Piped/HP	Within 1/2KM	Within 1/2KM	Within 1/2KM
174	32	Sitalatala - 2	99	Mixed	IHL	Piped/HP	Within 1/2KM	Within 1/2KM	Within 1/2KM
175	33	Subhaspally Uttarpara	992	Mixed	IHL	Piped/HP	Within 1/2KM	Within 1/2KM	Within 1/2KM
176	33	Subhaspally Talikhola	94	Mixed	IHL	Piped/HP	Within 1/2KM	Within 1/2KM	Within 1/2KM
177	33	Subhaspally Purba Para	348	Mixed	IHL	Piped/HP	Within 1/2KM	Within 1/2KM	Within 1/2KM
178	33	Subhaspally Dharar Math	209	Mixed	IHL	Piped/HP	Within 1/2KM	Within 1/2KM	Within 1/2KM
179	33	Subhaspally Utarpurba Para	295	Mixed	IHL/CT	Piped/HP	Within 1/2KM	Within 1/2KM	Within 1/2KM
180	33	Subhaspally Natun Para	251	Mixed	IHL/CT	Piped/HP	Within 1/2KM	Within 1/2KM	Within 1/2KM
181	33	Subhaspally Purba Para Bardhiansha	112	Mixed	IHL	Piped/HP	Within 1/2KM	Within 1/2KM	Within 1/2KM


 Mayor
 Chandernagore Municipal Corporation

<u>Sl. NO</u>	<u>ULO</u>	<u>NO. of NAG.</u>
1.	Coochbehar	161
2.	Jalpaiguri	249
3.	Darjeeling	174
4.	Raigunj	606
5.	Balunghat	410
6.	English Bazaar	432
7.	Berhampore	484
8.	Krishnagar	533
9.	Sheni	149
10.	Rampurhat	232
11.	Bankura	381
12.	Pishnampur	NA
13.	Purulia	375
14.	Bendwan	491
15.	Barasat	396
16.	Basirhat	390
17.	Midnapur	400
18.	Jhargram	133
19.	Tamluk	172
20.	Diamond Harbour	108
21.	Hooghly Chinsurah.	300
	Bhabpara	617

11706.

Annexure -II

Urban Primary Health Care Services

Voucher Details Statement For the month from July,2013 to September'2013

Voucher No, & Date	Items of Expenditure	Nature of Expenditure	Amount
Vr.No..... Date	Hon	Hon. to HHWs & others Hon. to FTSS + Ex-gratia	Rs 10,65,150/- Rs 1,28,160/- Rs. 3,52,300/- Rs.15,45,610/-
.....	Drug	For HAU For ESOPD For MH	Rs.----- Rs. ----- Rs.-----
.....	Rent	For SC
.....	Contingency	For HAU For ESOPD For MH For DC	Rs. 25,500/- Rs. 15,000/- Rs. 12,000/- Rs. 9,000/-
TOTAL			Rs. 16,07,110/-

N.B.: Not to enclose any copies of bills & Vouchers.

PGM
29.10.13
UHIO
Bansberia Municipality

Jinger
29.10.13
G. I. G. (Health)
Bansberia Municipality

Chairman 29.10.13
Bansberia Municipality

ULB	T. Reg. Cons.	ANC Registration in 1st hi muku.	ANC No. of 1st hi muku.	% of ANC in 1st hi muku.	TT 2nd Count of post	No. of Ch. Bldg. in 1st hi muku.	No. of T.D. Cons.
Bardhaman	1191	586	1848 1848	49.2%	1052/91.5%	757	0
Burdwan	6520	120	719	14.1%	622/73.1%	593	78
Balrampur	1588	809	740	50.6%	1480/93%	620	5
Hoojary/Jainiugh, 467	81	81	560	17.3%	415/88.8%	494	7
S/Baram	1172	119	822	10.1%	405/34.5%	836	20
Krishnagar	445	188	464 376	42.2%	320/71.9%	283	5
Raigir	482	135	461	28%	432/89.6%	3895	33
Uluberia	1441	933	1312	64.7%	1359/94.3%	640	19
Pishkurpur	221	92	216	41.6%	190/90.4%	170	0
Rampurhat	249	87	206	34.9%	144/58%	107	0
Seni	208	110	181	52.8%	134/64.4%	203	4
Habra	497	349	473	70%	390/79%	470	2

ULB	T. Proj. Cars.	ANC registered in 1st bimonth.	% of ANC in 1st bimonth.	TT 2nd count of ANC in 1st bimonth.	No. of children below 6 yrs. NO. / Libs.	No. of T.O. cars.	% of FT.
1) Cooch Behar	253	53	20.9	192	128	243	52.7
2) Jalpaiguri	408	162	39.7	200	280	231	82.5
3) Darjeeling	198	85	42.9	204	387	156	= ?
4) Berhampur	353	40	12.0	267	168	295	56.9
5) Purnia	523	90	17.2	484	431	448	96.2
6) Barasat	1646	447	27.2	1375	173 + 1039 = 212	1713	6 + 11 = 17
7) Barishal	412	46	11.2	236	295	369	79.9
8) Midnapur	430	127	29.5	310	305	437	69.8
9) Shargram	222	163	73.4	182	145	223	65.0
10) Jambuk	346	218	63.0	214	232	287	80.8
11) Diamond	181	15	8.3	154	103	162	63.6
12) Bhalpara	1359	163	12.0	1010	945	117	84.6
13) Mahabatala	1745	265	15.2	1323	1339	1703	78.6


ULUBERIA MUNICIPALITY

ULUBERIA: HOWRAH

Memo no: UM/ 1993

Dated: 7.12 2013.

To
The Director
State Urban Development Agency
Ilgus Bhavan ., HC Block , Sector -III ,
Bidhan nagar , Kolkata-106.



Memo no: SUDA- Health /411/13/248(5) dated 04.12.2013

Subject: Report for submission of documents / information relating to preparation of Project Implementation Plan (PIP) under national urban health mission (NUHM).

Sir/ Madam,

With reference to letter no. (SUDA- Health /411/13/248(5) dated 04.12.2013) we are submitting (both hard and soft copy) the information in your prescribed format for your kind perusal.

Enclosures are attached below.

Thanking you.

Yours faithfully,



Pinaki Barua.
9007043092

[Signature]
Chairman
Uluberia Municipality
7/12/13.

Name of the Municipality : Uluberia Municipality.



CITY LEVEL HEALTH PLAN

Table-1 : Demographic Profile

Total Population of City (in lakhs)	232290(as per 2011 census)
Slum Population	168395 (as pr USHA survey 2012)
Slim Population as% of urban Population	72.50
Number of Notified Slum	125
Number of Non - notified Slum	05
Number of Slums covered under improvement programme (BSUP, IDSMT, etc)	18(BSUP)
Number of Slums where households have individual water connection	80
Number of Slums connected to sewerage network	n/a (sewerage system not present in the ULB)
Number of Slums having a Primary school	80
High school present in slum	02
Number of Slums having AWC	100
Number of Slums having primary health care facility (SUB -CENTRE)	23

Table -3 Listing of Slums

Listing and mapping of slums

Sl. No.	Ward no.	Name of the Slum	Population	quality of housing (katcha /	Quality of sanitation on (indii atrine)	Quality of sanitation on (community latrine)	Status water supply (hand tubewell)	location and distance of nearest AWC	location and distance of nearest Primary School	location and distance of nearest Primary health centre/UHP/UFWC
1	1	Sekh Para Samanta Para Gele para	965	Enclosure- I attached	192	0	5	Enclosure -I attached	Enclosure- III attached	Enclosure- IV
2	1	Jagadishpur Banstala Maniktala	2865		99	1	5			
3	1	Betberia	3660		114	0	3			
4	2	Mazhi Para	140		34	0	8			
5	2	Jagadishpur singh Para	1580		90	0	1			

M. J. Das
5/12/13

6	2	UttarJagadishpur	700		94	0	2		
7	3	Parijat Sardarpara Mollapara Majhipara	495		104	0	1		
8	3	Parijat dakshinpara Pascim Para Majhipara	505		152	0	2		
9	3	Hathkhali Gang Ferry Ghat Road side	2535		119	0	3		
10	3	Fatehpur Bat Tala	3720		110	0	1		
11	3	Fatehpur Muslimpara	1545		55	0	4		
12	4	Fathepur Paschim Para	600		101	0	3		
13	4	Bahirgangarampur	1220		88	0	4		
14	4	bahirganga Rampur Paschim Para	1695		126	0	2		
15	4	Dakshin Gangarampur	2165		123	0	3		
16	4	Fathepur Road Side	2490		211	0	1		
17	5	sijberia khal dhar para	1575		111	0	3		
18	5	Moira Para	1455		104	0	2		
19	5	Sijberia Muslim Para	1165		123	0	1		
20	6	Sijberia Khaldhar Para	530		68	0	1		
21	6	Dakhinpara Basti	750		60	0	1		
22	6	cinema Tala	780		144	0	2		
23	6	Khanpara	1820		105	0	2		
24	6	Kaijhury Colony No. 2	2185		70	0	2		
25	6	Sijberia Pashim Para	455		38	0	2		
26	7	Bazar Para Singh Para	2510		111	0	3		
27	7	Bazar Para Muslim Para	1020		45	0	2		
28	8	Banitala Shapara Fakir Para	750		62	0	3		
29	8	Dewan Para	2630		62	0	2		
30	8	Dumping Ground	2810		48	0	2		
31	9	Kotilla	1295		187	0	2		
32	9	Bohirtapha	1240		85	0	4		
33	9	Banitala	1085		101	0	5		
34	10	Nimdhghi Paschimpara	520		135	0	4		
35	10	Nimdghipurba Para	1455		105	0	2		
36	10	Nimdighi Beg Para	585		105	0	1		
37	10	Jadurberia Rajbanshi Para	480		66	0	2		
38	10	Latibpur Gele Para	1105		103	0	1		
39	11	rajbanshi Para	1040		316	0	2		
40	11	Fullesswar Gelepara	2705		86	0	3		
41	12	Jagnathpur Muslim Para	350		124	0	1		
42	11	Kushberia Purba Para	820		149	0	3		
43	12	Jaganathpur Colony	635		111	0	1		
44	12	Jagnathpur Satmahal	665		93	0	2		
45	12	Jaganathpur Pramanik Para	750		85	0	1		
46	12	Baikanthpur Uttar Para	235		186	0	4		
47	12	Baikanthpur Bazar Para	2000		119	0	3		

The distance data will be provided by the UB.
The distance data will be submitted to you within 2 days.

The distance data will be submitted to you with in 2 days.

48	12	baikunthapur Muslimpara	515		45	0	1		
49	12	Jaganathpur Chalkal	695		0	0	1		
50	13	Barbangan Pur	1805		54	0	1		
51	13	Kotalghata Doloi Para	825		62	0	1		
52	13	Jaganathpur Paschimpara	220		47	0	3		
53	13	Jagatpur Purbapara	1170		99	0	3		
54	13	Kotalaghata Majherpara	550		82	0	2		
55	14	Kotalaghata Rajbansipara	610		54	0	2		
56	14	kotalaghata Bagan Para	1150		118	0	6		
57	14	Kotalaghata Muslim Para	280		90	0	20		
58	14	Jamberia Nama Sudra Para	1375		60	0	2		
59	14	Jamberia Uttar Muslim Para	225		38	0	3		
60	15	sijberia Narkeltala	475		84	0	2		
61	15	sichberia Singpara Palpara	620		136	0	2		
62	15	Sichberia Molla Para Sek Para	2490		51	0	3		
63	15	Sijberia Bazar	770		68	0	2		
64	15	Sijberia Beltala	710		64	0	1		
65	16	Chengailsik Para Majhi Para	550		54	0	2		
66	16	Chengail Karanpara Haitpara Daspara	2165		204	0	3		
67	16	Chengail Duari Para Kaji Para	260		72	0	3		
68	16	Chengail Samui Para Sibtala	610		79	0	2		
69	17	Chengel GloryPara	745		45	0	2		
70	17	Chengal Kalabagan	4935		141	0	9		
71	17	Roypara Sanapara	1125		99	0	1		
72	18	Chengail Madhyapara Uttar	1995		154	0	4		
73	18	Chengeil Madhyapara Dakshin	320		101	0	3		
74	18	Chengail Daibakhali	1150		90	0	3		
75	19	Chengail karunapara Bag Para	2005		75	0	2		
76	19	Chengail Rajbanshipara Cinematala	875		203	0	1		
77	19	Premchand	550		97	0	1		
78	19	Chengail Narkeldanga	600		214	0	2		
79	19	Chengail Aaima Para	535		165	0	1		
80	20	Chakkashi saratpally	610		147	0	1		
81	20	Chakkashi Dakshin Bauriya Nazrul Pally	2650		90	0	1		
82	20	chakashi Colony No. 1	1125		93	0	0		
83	20	Chakshi colony No. 2	3725		246	0	3		
84	20	Chakkashi Gele Para	730		95	0	3		
85	20	Pakhira Para	345		66	0	3		
86	20	Pashim Bauriya Sech	205		37	0	2		

		Daftar Land							
87	20	Paschim Bauriya	1250	38	0	1			
88	21	dakshin Bauriya Batasi Para	1500	202	0	5			
89	21	Dakhin Bauriya	1200	192	0	4			
90	21	Sipai Goala Para	650	269	0	5			
91	22	Boulkhali	1965	206	0	3			
92	22	Rameswar Basti Purba	950	179	0	2			
93	22	Rameswar basti Paschim	480	35	0	2			
94	22	Pashim Burikhali Purba	1015	92	0	3			
95	22	Pashim Burikhali Paschim	1300	107	0	3			
96	22	Kajirchara Begpara	555	61	0	3			
97	23	Pashim Burulikhali Uttar Purba	565	95	0	2			
98	23	Shyamsundar Chak Sardar Para	8650	128	0	3			
99	23	Shyamshundar Chak Colony	1135	190	1	4			
100	23	Pashim Burikhali Uttar Paschim	625	121	0	3			
101	24	Purbabulikhali Muslim Para	1285	43	0	2			
102	24	Purba Burikhali Pashim Para	1455	282	0	3			
103	25	Bauriya Panch Line	920	192	1	2			
104	25	Fort Gloster Bhasa Para	1160	79	0	1			
105	25	Fort Gloster C Block	2685	99	10	2			
106	25	B Block	450	123	5	3			
107	26	Hatbauria	2340	123	0	2			
108	26	Fort Gloster D Block	995	103	0	6			
109	26	Fort Gloster E Block	675	292	10	4			
110	26	FortGloster Khatal	260	77	2	1			
111	26	Fort Gloster Bazar	715	77	5	1			
112	27	Radhanagar	1225	333	0	3			
113	27	Rameswar Nagar	845	114	0	4			
114	27	North Mill Block B	2710	383	0	3			
115	28	Khajuri Dakshin Purba Basti	3945	123	0	3			
116	28	Khajuri Uttar Para	345	0	0	4			
117	28	Kajuri Pashim Para	395	127	0	2			
118	28	Chakbenekha Pashim Para	480	38	0	4			
119	28	Chakbenekha dakshin Para	2670	38	0	3			
120	28	Chakbenekha Purba Para	785	63	0	3			
121	29	North Mill Block A	525	106	0	3			
122	29	Chakmadhu Rajbanshi Para	645	60	0	1			
123	29	Khashkhamar Purba Para	965	35	0	3			

124	29	Khaskhamar Pascim Para	3490		41	0	3		
125	29	Chakmadhu Muslimpara	2840		137	0	3		
126	23	Shyamsundar chak muslimpara	990		0	0	0		
127	8	Majir anti gobor para	755		0	0	0		
128	8	uttar gangarampur acharya para and roy para	700		0	0	0		
129	12	jagannathpur	1340		0	0	0		
130	23	kajirchara	1390		0	0	0		
Total	130		168395						

Table- 4 : Overview of existing public health facilities :

sl. No.	Name & type of facility (DH/Maternity home/ CHC/other ref. hospital /UFWC/Dispensary)	Managing authority (municipal council/ state health dept.)	location of health facility	services provided	human resources available list type and no. of HR available i.e, ANM/LT/SN/MOs/Sp ecialists, etc.	no. and type of equipments available : X-Ray machine/ USG/Autoclave, etc.
		ward wise details is attached below. Enclosure - V				

Enclosure –A

Slums covered under slum improvement programme that is : BSUP

sl. No.	ward no.	name of the slum	Population	covered under slum improvement programme i.e, BSUP
01	05	Sijberia Muslim para	1540	1120
02	06	Khanpara	1315	530
03	03	Fatepur Muslimpara	690	1715

04	07	Bazarpara Muslim para	565	1460
05	10	Nirmdighi Purbo para	1315	2555
06	09	Kotila	1440	1085
07	04	Bahir Gangarampur	1095	2135
08	16	Chengail , haitpara, Das para	1570	1000
09	08	Banitala Sahapara Fakirpara	775	1000
10	12	Baikunthapur Muslim para	685	900
11	28	Khajuri paschimpara	1125	1000
12	24	Purbo Barikhali Muslimpara	1425	900
13	18	Chengail madhyampara dakhin	1265	1000
14	25	Fost gloster bhasa para	1485	950
15	29	Chakmadhu muslimpara	1710	1000
16	15	Sijberia mollohpara sk. Para	865	1000
17	27	Rameshwar nagar	880	750
18	19	Chengail Ayamapara	1645	1000
			21390	21100

Enclosure-B

List of Primary Schools

ward no.	name of the school	type of high / Jr high/ Pry/ H.S.	Managed by
1	JAGADISHPUR NEW SET UP UPPER PRIMARY	Jr high	BY SI north circle)
3	ULUBERIA HAZI E D U S SR. MADRASAH	high school	
4	GANGARAMPUR HIGH SCHOOL	high School	NOTE: high schools are managed by committee and ADI& DI , Howrah Madrasah managed by Madrasah Board, Howrah .
5	ULUBERIA HIGH MADRASAH	high school	
5	ULUBERIA HIGH SCHOOL	high School	
5	uluberia binapani girls high school	high school	
7	NONA HIGH SCHOOL	high School	
9	BANIBON JADURBERIA VIDYAPITH	high school	
10	NATIBPUR HIGH SCHOOL	high School	

10	JADURBERIA BALIKA VIDYALAYA HIGH	high school	
10	NIMDIGHI HIGH MADRASAH	high School	
11	KUSHBERIA HIGH SCHOOL	high school	
13	SADHARANER SIDDIQUE JR. MADRASAH	high School	
13	SAMAJ KALYAN SANGHA BALIKA VIDYALAY	high school	
13	JAGATPUR ADARSHA BALIKA VIDYALAYA	high School	
16	CHENGAIL SHREE BIDYA NIKETAN HIGH SCHOOL	high school	
18	CHENGAIL HIGH MADRASAH	high School	
19	chengail new set upper pry school	Jr high	By east circle SI
23	BURIKHALI K.M. ATTACH INSTITUTION	high school	
23	KAJIRCHARA HIGH SCHOOL	high School	
23	SHYANSUNDAR (CHAK) BALIKA VIDYALAY	high school	
24	BAURIA GIRLS HIGH SCHOOL	high School	
27	FORTGLOSTER HINDI HIGH SCHOOL	high school	
28	KHAJURI HIGH SCHOOL	high School	
29	KHASKHAMAR HIGH MADRASAH	high school	
jagadishpur, w-01	Jagadishpur 1 No. Primary School	primary school	NOTE: managed by SI these schools are undr two circle : east and north
jagadishpur, w-01	Jagadishpur 2 No. Primary School	primary school	
jagadishpur, w-02	North Jagadishpur Primary School	primary school	
fatepur uluberia , ward -3	Fatepur Netaji Primary School	primary school	
parijat ulubeerai , ward 3	Parijat Primary School	primary school	
ward 3	Uluberia Hazi Ishaque Darul Ulum Siddiquia Sr. Madrasha	primary school	
hatkaligung, ward -03	Hatkaliganj Primary School	primary school	
bahirgangarampur ward 04	Bahirgangarampur Primary School	primary school	
fatepur uluberia , ward -4	Fatepur Nimna Buiadi Primary School	primary school	
south gangarampur ward 04	South Gangarampur Pimary School	primary school	
mairapara ward 5	Mayrapara Primary School	primary school	
sijberia ward 5	Uluberia Primary School	primary school	
ward 5	Uluberia G.S.F. Primary School	primary school	
uluberia ward 5	Binapani Primary School	primary school	

nona uluberia ward 6	Nona 1 No Primary School	primary school	
uluberia ward 7	Nona 2 No. Primary School	primary school	
uluberia ward 7	Bazarpura Primary School	primary school	
uluberia ward 7	Vivekananda Bani Mandir Primary School	primary school	
banitala ward 08	Banitala G.C Ghosh .Primary School	primary school	
banitala ward 08	Banitala Hazi Tofel Primary School	primary school	
ward 08	Banitala Mahamaya Pry School	primary school	
katila ward 9	Katila Primary School	primary school	
bahirtafa ward 9	Kaji najrul islam pry school	primary school	
bahirtafa ward 9	Bahirtafa Konchouki Primary School	primary school	
nimdighi ward 10	Nimdighi Primary School	primary school	
Latibpur ward 10	Latibpur Primary School	primary school	
Jaduberia ward 10	Jaduberia Junior Basic Primary School	primary school	
kushberia ward 11	Kushbera East Primary School	primary school	
kushberia ward 11	Kushberia Board Primary School	primary school	
Jagatpur ward 13	Jagatpur Adarsha Primary School	primary school	
Fuleswar ward 11	Fuleswar Mahamaya Primary School	primary school	
Rajbanshipara ward 11	Fuleswar Rajbanshipara Pri School	primary school	
Fuleswar ward 11	Fuleswar Anandamayee Pri. School	primary school	
kushberia ward 11	Kushberia East Primary School	primary school	
sijberia ward 12	Baikunthapur Primary School	primary school	
ward 12	jaganathpur no. 2 pry sch	primary school	
Jagannathpur ward 12	Jagannathpur Satmahal Primary School	primary school	
ward 13	Barbangalpur Primary School	primary school	
ward 13	Tantiberia Primary School	primary school	
ward 13	Kotalghata 2 No. Primary School	primary school	
Jagatpur ward 13	Jagatpur Converted JR Basic School	primary school	
Jagatpur ward 13	Jagatpur East Primary School	primary school	
Jamberia ward 14	Jamberia Primary School	primary school	
ward 14	Kotalghata 1 No. Primary School	primary school	
ward 14	Kalsapa Bijoykrishna Primary School	primary school	
ward 15	Sijberia Primary School	primary school	
Sijberia ward 15	Sijberia Narkeltala Primary School	primary school	
Chengail ward 16	Chengail West No. 2 Primary School	primary school	
Karanpara ward 16	Chengail Karanpara Primary School	primary school	

ward 16	Kiransashi Siksha Mandir Free Pri. School	primary school	
Chengail ward 17	Chengail Telugu Primary School	primary school	
ward 17/attach in ward 18	Chengail East Primary School	primary school	
Chengail ward 18	Chengail Girl's Primary School	primary school	
Chengail ward 18	Daibakhali Primary School	primary school	
ward 19	Chengail H.M. Primary School	primary school	
Chengail ward 19	Chengail G.S.F.P. 1 No School	primary school	
Ward 20	Chengail G.S.F.P. 2 No School	primary school	
ward 20	sarboday gram Pry school	primary school	
ward 20	west bauria pakhira para	primary school	
ward 20	fatema bibi smriti	primary school	
ward 20	Bauria West 2 No. Primary School	primary school	
Chengail ward 20	R. K. Adarsha Hindi Vidyalaya	primary school	
ward 21	Bauria Sepai Primary School	primary school	
ward 21	Sinduria mahal 1 No. Primary School	primary school	
ward 21	Sinduria mahal 2 No. Primary School	primary school	
bauria ward 21	Bauria South Convt. Junior Basic School	primary school	
Chakkasi, ward 22	Rameshwarbati Doluipara Pri. School	primary school	
ward 22	Paschim Bauria 1 No. Primary School	primary school	
ward 22	Rameshwarbati Girl's Primary School	primary school	
ward 22	Boulkhali Primary School	primary school	
ward 22	burikhali daskhin pry school	primary school	
ward 23	Shyamsundar Chak. Govt. Colony P. Sch.	primary school	
ward 23	Kajirchara South Primary School	primary school	
ward 23	Shyamsundar Chak. Raghudebpur P. Sch.	primary school	
ward 23	Kajirchara Purba Binoy Krishna Vidyapith	primary school	
ward 23	Burikhali K. M. (attached) Primary School	primary school	
ward 23	Shyamsundar Chak Primary School	primary school	
ward 23	burikhali paschim pry school	primary school	
dasbaga ward 23	Dasbaga Basu Kachari bati Pri. School	primary school	
ward 24	Bauria G.S.F.P. School	primary school	
ward 24	burikhali east pry school	primary school	
ward 25	Bauria Oriya Primary School	primary school	
ward 25	Madrasah Ashraful Oloom Urdu	primary school	

	Pri Sch.		
ward 25	Fortgloster 2 No. Primary School	primary school	
ward 26	Hat-Bauria Primary School	primary school	
ward 27	Radhanagar Rameshwarnagar Pri. School	primary school	
Chakbenukha ward 28	Chakbanukha South Primary School	primary school	
ward 28	Chakbanekha North Primary School	primary school	
ward 28	Uttar Khajury Primary School	primary school	
ward 28	Khajuri Board Primary School	primary school	
ward 29	Chakmadhu Primary School	primary school	

Enclosure-C

Encl-11

sl. No	ward no	name of AWC	name of AWW
1	1	Jagadishpur 1 No Primary School	Chandana Mondal
2	1	Jagadishpur 2 No Primary School	Nitu Mullick
3	2	North Jagadishpur Primary School	Sampa Das Bairagi
4	2	Chandi Sporting Club	Moumina Yasmin
5	3	Parijat Primary School	Banashree Saha
6	3	Fatepur Netaji Primary School	Soma Konra
7	3	Hatkaligaunge Primary School	Asima Dolui
8	4	Bahirgangarampur Primary School	VACANT
9	4	Fatepur Junior Basic School	Sonali Roy
10	4	South Gangarampur Primary School	Rita Pramanick
11	5	Govt. Spons Free Primary School	Namita Mondal
12	5	Kaipataru Sikshaniketan	Swarnali Adhikary

13	6	Nona 1 no Primary School	Chaitali Seth
14	6	2 no Kajjuri Camp	Mohua Chakraborty
15	7	Bazarpara Baramasjdtala	Mahua Majhi
16	7	Vivekananda Banimandir Primary School	Rina Debnath
17	8	Banitala G.C. Primary School	Manisha Mondal
18	8	Banitala Mahamaya Primary School	Rinku Das
19	8	Banitala Hazitafel Primary School	VACANT
20	9	Katlia Primary School	Mahua Roy
21	9	Kazi Nazrul Primary School	Mithu Karan
22	10	Nimdighi Primary School	Bula Roy (Ghosh)
23	10	Latibpur Primary School	Priyanka Das
24	11	Kushberia Mahashakti Club	
25	11	Fuleswar Hindu Milantirtha Club	Namita Das
26	12	Baikunthapur Primary School	VACANT
27	12	Jagannathpur 2 no Primary School	Samina Khatun
28	13	Jagatpur East Primary School	Sulekha Manna
29	13	Jagatpur Panchanan Recreation Club	Alpana Khanra
30	14	Jamberia Primary School	Ira Ghosh
31	14	Jagatpur Purba Sekh Para	Protima Roy
32	14	Jamberia Sibtala	Parul Roy
33	15	Sijberia Primary School	Parbati Mondal
34	15	Chengail Mitra Sangha Club	Krishna Saute

35	15	Chengail Beltala	Sikha Golui
36	15	Sijberia Private School	Kalpana Santra
37	15	Sijberia Mollapara Private Place	Sakila Khatun
38	15	Sijberia Primary School	Gita Das
39	16	Chengail Sk. Para Kankchara	Uma Banerjee
40	16	Chengail Madhya Para	Snigdha Dwary
41	16	Chengail Kankchara Pallyshree Samity	Sumitra Mondal
42	17	Chengail Kalabagan	Prativa Ghosh
43	17	Chengail Kalabagan Sathi Sangha	Kalpana Denre
44	17	Ladlow Labour Line	V. Adi Laxmi
45	18	Chengail mollahpara	Manjira Chakraborty
46	18	Chengail Karunapara Yubasamaj Club	Santi Santra
47	18	Chengail Madhyapara	Sunity Jasu
48	18	Chengail Madhyapara Pvt. House	Sufiya Khatun
49	18	Chengail Sanapara Pvt. House	Moslema Khatun
50	18	Chengail Mollahpara Pvt. House	Anarui Nahar
51	19	Chengail Karunapara Moonlight Club	Anjali Sarkar
52	19	Chengail G.S.F Primary School	Santi Bakshy
53	19	Chengail Premchand Mill Line	Gulnihar Begum
54	19	Chengail Aymapara	Sheily Chowdhury
55	19	Chengail Yubasakti Club	Nilima Mishra

56	20	Bauria Ahmed Ali Saddar	VACANT
57	20	West Bauria Piyadapara P.V.T. house	Rikta Roychowdhury
58	20	West Bauria Kajipara Sunrise Club	Monoara Mullick
59	20	West Bauria Pakhirapara Primary School	Subhra Das
60	20	West Bauria Jalapara	Sandhya Roy
61	20	West Bauria Mollahpara	Jayanti Sarkar
62	20	Chakkasi 2 No Colony	Padmabati Duary
63	20	Chakkasi Amar Sangha Club	Sipra Dey
64	20	Chakkasi 1 No Colony Primary School	Chaity Chatterjee
65	20	Chakkasi Saratpally U.C.R.C.Office	Popy Sarkar
66	21	Sinduriamahal 1 No Primary School	Rina Sarkar
67	21	Bauria Asraf Ali Sadar	Mita Koley
68	21	Sinduriamahal Primary School	Malati Majhi
69	21	Sinduriamahal Community Hall	Piyali Das
70	22	West Burikhali Municipal Ground Centre	Maya Dey Ghosh
71	22	Bauria Kajirchara Begpara	Susama Das
72	22	Bauria Samaj Kalyan Sangha	Pranati Mahata
73	22	Bauria Sathi Sangha Club	Sikha Chakraborty
74	22	Bauria Sadat Ali Sadar	Radharani Adak
75	22	Bauria Boulkhali Primary School	Sabita Mondal

76	22	Bauria Daluipara Club	Promila Bhattacharya
77	22	Bauria Boukhali Club	Purnima Nath
78	23	Binay krishan Vidyapith	Rekha Paul
79	23	Bauria Kshetra Mohan Institution	Lakshmi Debnath
80	23	Shyamsundarchak	Sulekha Das
81	23	Burikhali Kalitala Primary School	Namita Haldar
82	23	Shyamsundarchak Sk. Karim Sadar	Juthika Roy
83	23	East Bauria	Reba Mondal
84	24	Bauria Primary School	Aparna Sanki
85	24	Kadamtala Primary School	Swarna Das
86	24	East Burikhali	Nita Banerjee
87	25	Bauria Cotton Mill Quarter	Kalpana Paral
88	25	Bauria Bhasapara Smriti Sangha	Sabita Dutta
89	25	Bauria Fort Gloster	Mallika Ghosh
90	25	Bauria Fort Gloster Sfulinga Club	Alpana Giri
91	25	Bauria Fort Gloster Union Office	Mala Ghosh
92	26	Hat Bauria Primary School	Archana Ghosh
93	26	Fort Gloster Life Light Club	Patralekha Majhi
94	27	Radhanagar Primary School	Mira Patra
95	27	Rameswarnagar Primary School	Ranju Mukherjee
96	28	Chak Banekhan Primary School	Ranu Gonra
97	28	North Mill Arunodoy Club	Arati Saha

98	28	Khajuri Primary School	Jahanara Khatun
99	28	Uttar Khajuri Primary School	Krishna Das
100	28	Uttar Sismahal Chakbanekhan Club	Rita Debnath
101	28	Ujjwal Sangha Club	Swapna Maity
102	29	Tajmahal Library	Rokeya Khatun
103	29	Madhushree Club	Anwara Khatun
104	29	Nilchakra Club	Sumitra Dey

Enclosure -D

Existing patterns of Neighbourhood group(N.H.G.)in different wards

ward no	Name of the CDS	Name of C.O.	No. of NHG
	CDS -1	CHAITALI DAS	CDS MEMBERS : 58 NHG: 18125 NHC: 488 T&CG: 206 CO: 01 UWSP: 07
	CDS-2		
	CDS-3		
	CDS-4		

Handwritten signature
5.12.13

Health Officer
ULUBERIA MUNICIPALITY

Slum Level No. of Households by Type/Structure

Slum	No. of Households	Total Population	House by Type/Structure		
			Pucca	Semi Pucca	Katcha
Bahir Ganga Rampur Purbo Para(S.C.-14)	193	965	27	32	134
Bahir Ganga Rampur(S.C.-13)	573	2865	286	49	238
Bahirtafa(S.C.-32)	732	3660	312	290	130
Baikanthapur Bazarpara (S-47)	28	140	6	5	17
Baikunthapur Muslim Para(S.C.-48)	316	1580	39	25	252
Baikunthapur Uttar Para(S.C.-46)	140	700	16	26	98
Banitala Dewan Para(S.C.-29)	99	495	19	36	44
Banitala Dumping Ground(S.C.-30)	101	505	3	24	74
Banitala Saha Para Fakirpara(S.C.-28)	507	2535	132	188	187
Banitala (S.C.-33)	744	3720	221	446	77
Banstala(S.C.-2)	309	1545	75	140	94
Barbangalpur (S.C.-50)	120	600	17	29	74
Bathberia(S.C.-3)	244	1220	52	113	79
Bauria Panch Line(S.C.-103)	339	1695	57	162	120
Bazarpara Muslimpara(S.C.-27)	433	2165	203	125	105
Bazarpara Singhpara(S.C.-26)	498	2490	127	211	160
Boulkhali(S.C.-91)	315	1575	150	99	66
Chackashi Colony No:1(S.C.-82)	291	1455	94	20	177
Chack Banekha Paschim Para (S.C.-118)	233	1165	78	97	58
Chakbenekhan Dakshin Para (S.C.-119)	106	530	33	35	38
Chakbenekha Purbo Para(S.C.-120)	150	750	42	84	24
Chakkashi Jelepara(S.C.-84)	156	780	7	24	125
Chakkashi Para Sarat Palli(S.C.-80)	364	1820	22	242	100
Chakmudhu Muslim Para (S.C.-125)	437	2185	129	174	134
Chakmudhu Rajbanshi Para (S.C.-122)	91	455	13	54	24
Chakrashi Colony No: 2(S.C.-83)	502	2510	82	315	105
Chengail Daibokhali (S.C.-74)	204	1020	9	89	106
Chengail Glory Para (S.C.-69)	150	750	43	53	54
Chengail Kala Bagan(S.C.-70)	526	2630	13	40	473
Chengail Karunapara Bank Para (S.C.-75)	562	2810	209	200	153
Chengail Madhyapara Dakhin (S.C.-73)	259	1295	2	99	158
Chengail Madhyapara Uttar (S.C.-72)	248	1240	20	108	120
Chengal Narkeldanga(S.C.-78)	217	1085	82	104	31
Chengal Rajbanshipara Cinematala(S.C.-76)	104	520	60	25	19
Chengel Aaima Para(S.C.-79)	291	1455	100	141	50
Cinematala (S.C.-22)	117	585	46	41	30
Dakhin Bauria(S.C.-89)	96	480	45	27	24
Dakhin Ganga Rampur (S.C.-15)	221	1105	20	13	188
Dakhin Para(S.C.-21)	208	1040	46	110	52
Das Para Karan Para Hyet Para(S.C.-66)	541	2705	102	229	210
Doluipara(S.C.-51)	70	350	1	20	49
Fatehpur Battala (S.C.-10)	164	820	2	53	109

Slum Level No.of Households by Type/Structure


Slum	No.of Households	Total Population	House by Type/Structure		
			Pucca	Semi Pucca	Katcha
Fatehpur Paschimpara (S.C.-12)	127	635	5	33	89
Fatepur Muslim Para (S.C.-11)	133	665	14	82	37
Fatepur Road Side(S.C.-16)	150	750	19	12	119
Fort Glostar Bazar(S.C.-111)	47	235	0	46	1
Fort Glostar Bhasapara (S.C.-104)	400	2000	87	197	116
Fort Glostar D Block (S.C.-108)	103	515	0	100	3
Fort Glostar Khatal(S.C.-110)	139	695	6	92	41
Fort Gloster B Block(S.C.-106)	361	1805	0	352	9
Fort Gloster C Block(S.C.-105)	165	825	12	138	15
Fort Golstar E Block(S.C.-109)	44	220	8	24	12
Fuleswar Jelepara (S.C.-40)	234	1170	37	161	36
Fuleswar Muslimpara (S.C.-41)	110	550	62	25	23
Hat Bauria(S.C.-107)	122	610	32	50	40
Hatkaligung Ferry Ghat(S.C.-9)	230	1150	54	124	52
Jadur Beria Rajbanshi Para(S.C.-37)	56	280	21	22	13
Jagadishpur Singh Para(S.C.-5)	275	1375	45	103	127
Jaganathpur Chalkal (S.C.-49)	45	225	4	9	32
Jaganathpur Colony(S.C.-43)	95	475	8	23	64
Jaganathpur Paschimpara (S.C.-52)	124	620	22	6	96
Jaganathpur Pramanik Para (S.C.-45)	498	2490	88	146	264
Jagannathpur Satmahal (S.C.-44)	154	770	15	32	107
Jagannathpur (S.C.-129)	142	710	56	67	19
Jagatpur Purba Para (S.C.-53)	110	550	29	17	64
Jamberia Namasudrapara (S.C.-58)	433	2165	152	159	122
Jamberia Uttar Muslim Para (S.C.-59)	52	260	10	15	27
Kajjuri Colony No 2 (S.C.-24)	122	610	61	15	46
Kajipara Doarypara(S.C.-67)	149	745	50	49	50
Kajirchara Begpara(S.C.-96)	987	4935	224	365	398
Kajuri Pashim Para (S.C.-117)	225	1125	74	72	79
Katila(S.C.-31)	399	1995	176	138	85
Kazirehara(S.C.-130)	64	320	21	30	13
Khajuri Dakshin Purba Basti(S.C.-115)	230	1150	112	70	48
Khajuri Uttar Para (S.C.-116)	401	2005	189	134	78
Khanpara (S.C.-23)	175	875	76	27	72
Khaskhamar Paschim Para (S.C.-124)	110	550	15	44	51
Khaskhamar Purba Para (S.C.-123)	120	600	26	66	28
Kotalghata Bagan Para (S.C.-56)	107	535	0	32	75
Kotalghata Majherpara (S.C.-54)	122	610	20	34	68
Kotalghata Muslim Para (S.C.-57)	530	2650	33	50	447
Kotalghata Rajbanshi Para(S.C.-55)	225	1125	4	78	143
Kushberia Purbo Para (S.C.-42)	745	3725	344	283	118
Latibpue Beg Para(S.C.-36)	146	730	41	47	58

Slum Level No. of Households by Type/Structure

Slum	No. of Households	Total Population	House by Type/Structure		
			Pucca	Semi Pucca	Katcha
Latibpur Jelepara(S.C.-38)	69	345	7	60	2
Majer Ati Gobor Para (S.C.-127)	41	205	9	11	21
Majhi Para (S.C.-4)	250	1250	50	10	190
Moira Para(S.C.-18)	300	1500	75	193	32
Nimdighi Paschim Para (S.C.-34)	240	1200	51	100	89
Nimdighi Purbo Para(S.C.-35)	130	650	13	115	2
North Mill Block A (S.C.-121)	393	1965	55	195	143
North Mill Block B(S.C.-114)	190	950	45	85	60
Pakhira Para(S.C.-85)	96	480	13	46	37
Parijad Dakshinpara Paschimpara Majhipara(S.C.-7)	203	1015	32	111	60
Parijad Sardarpara Molla Para Majhipara(S.C.-8)	260	1300	20	51	189
Paschim Bauria Nuzrul Pally(S.C.-81)	111	555	10	51	50
Paschim Bauria (S-88)	113	565	39	52	22
Paschim Bauria(S.C.-87)	1730	8650	389	649	692
Paschim Bauria Sechdaftar Land(S.C.-86)	227	1135	54	80	93
Paschim Burikhali Paschim (S.C.-94)	125	625	34	77	14
Paschim Burikhali Purbo (S.C.-95)	257	1285	110	50	97
Paschim Burikhali Uttar (Purba) (S.C.-97)	291	1455	103	93	95
Prem Chand(S.C.-77)	184	920	150	18	16
Purbo Burikhali Muslimpara(S.C.-101)	232	1160	44	155	33
Purbo Burikhali Paschimpara (S.C.-102)	537	2685	163	257	117
Radhanagar (S.C.-112)	90	450	20	50	20
Rajbanshipara (S.C.-39)	468	2340	23	28	417
Rameswar Basti Paschim (S.C.-93)	199	995	110	26	63
Rameswar Basti Purba (S.C.-92)	135	675	14	76	45
Rameswar Nagar(S.C.-113)	52	260	12	22	18
Roypara Sanapara(S.C.-71)	143	715	3	56	84
Samuipara Shibtala (S.C.-68)	245	1225	72	88	85
Sekh. Para Majhi Para(S.C.-65)	169	845	23	54	92
Sekh Para Samabntopara Jelepara(S.C.-1)	542	2710	139	261	142
Sepia Para Goyala Para(S.C.-90)	789	3945	230	291	268
Shyam Sundar Chak Colony(S.C.-100)	69	345	19	22	28
Shyamsundar Chak Muslimpara (S.C.-126)	79	395	22	45	12
Shyam Sundar Chak Sardarpara (S.C.-98)	96	480	23	46	27
Shyam Sunder Chak Colony(S.C.-99)	534	2670	91	227	216
Sijberia Bazar(S.C.-63)	157	785	33	79	45
Sijberia Beltala(S.C.-64)	105	525	20	32	53
Sijberia Khaldar (S.C.-20)	129	645	42	61	26
Sijberia Khal Dhar Para(S.C.-17)	193	965	50	106	37
Sijberia Mullah Para Sekh Para (S.C.-62)	698	3490	201	275	222

Slum Level No.of Households by Type/Structure

Slum	No.of Households	Total Population	House by Type/Structure		
			Pucca	Semi Pucca	Katcha
Sijberia Muslim Para (S.C.-19)	568	2840	260	140	168
Sijberia Narkeltala (S.C.-60)	198	990	74	70	54
Sijberia Paschim Para (S.C.-25)	151	755	27	73	51
Sijberia Singhpara Palpara (S.C.-61)	140	700	29	68	43
Uttar Gangarampur Acharyapara & Ranapara (S.C.-128)	268	1340	117	49	102
Uttar Jagadishpur (S.C.-6)	278	1390	105	87	86
Total	33679	168395	8519	12757	12403


 Health Officer
 ULUBERIA MUNICIPAL

ULUBERIA MUNICIPALITY

list of the pry school under the ulubera municipality



si no	name of school	location , ward no
1	Jagadishpur 1 No. Primary School	jagadishpur, w-01
2	Jagadishpur 2 No. Primary School	jagadishpur, w-01
3	North Jagadishpur Primary School	jagadishpur, w-02
4	Fatepur Netaji Primary School	fatepur uluberia , ward -3
5	Parijat Primary School	parijat ulubeerai , ward 3
6	Uluberia Hazi Ishaque Darul Ulum Siddiquia Sr. Madrasha	ward 3
7	Hatkaliganj Primary School	hatkaligung, ward -03
8	Bahirgangarampur Primary School	bahirgangarampur ward 04
9	Fatepur Nimna Buiadi Primary School	fatepur uluberia , ward -4
10	South Gangarampur Pimary School	south gangarampur ward 04
11	Mayrapara Primary School	mairapara ward 5
12	Uluberia Primary School	sijberia ward 5
13	Uluberia G.S.F. Primary School	ward 5
14	Binapani Primary School	uluberia ward 5
15	Nona 1 No Primary School	nona uluberia ward 6
16	Nona 2 No. Primary School	uluberia ward 7
17	Bazarpara Primary School	uluberia ward 7
18	Vivekananda Bani Mandir Primary School	uluberia ward 7
19	Banitala G.C Ghosh .Primary School	banitala ward 08
20	Banitala Hazi Tofel Primary School	banitala ward 08
21	Baniitala Mahamaya Pry School	ward 08
22	Katila Primary School	katila ward 9
23	Kaji najrul islam pry school	bahirtafa ward 9
24	Bahirtafa Konchouki Primary School	bahirtafa ward 9
25	Nimdighi Primary School	nimdighi ward 10
26	Latibpur Primary School	Latibpur ward 10
27	Jaduberia Junior Basic Primary School	Jadurberia ward 10
28	Kushbera East Primary School	kushberia ward 11
29	Kushberia Board Primary School	kushberia ward 11
30	Jagatpur Adarsha Primary School	Jagatpur ward 13
31	Fuleswar Mahamaya Primary School	Fuleswar ward 11

32	Fuleswar Rajbanshipara Pri School	Rajbanshipara ward 11
33	Fuleswar Anandamayee Pri. School	Fuleswar ward 11
34	Kushberia East Primary School	kushberia ward 11
35	Baikunthapur Primary School	sijberia ward 12
36	jaganathpur no. 2 pry sch	ward 12
37	Jagannathpur Satmahal Primary School	Jagannathpur ward 12
38	Barbangalpur Primary School	ward 13
39	Tantiberia Primary School	ward 13
40	Kotalghata 2 No. Primary School	ward 13
41	Jagatpur Converted JR Basic School	Jagatpur ward 13
42	Jagatpur East Primary School	Jagatpur ward 13
43	Jamberia Primary School	Jamberia ward 14
44	Kotalghata 1 No. Primary School	ward 14
45	Kalsapa Bijoykrishna Primary School	ward 14
46	Sijberia Primary School	ward 15
47	Sijberia Narkeltala Primary School	Sijberia ward 15
48	Chengail West No. 2 Primary School	Chengail ward 16
49	Chengail Karanpara Primary School	Karanpara ward 16
50	Kiransashi Siksha Mandir Free Pri. School	ward 16
51	Chengail Telugu Primary School	Chengail ward 17
52	Chengail East Primary School	ward 17/attach in ward 18
53	Chengail Girl's Primary School	Chengail ward 18
54	Daibakhali Primary School	Chengail ward 18
55	Chengail H.M. Primary School	ward 19
56	Chengail G. S.F.P. 1 No School	Chengail ward 19
57	Chengail G. S.F.P. 2 No School	Ward 20
58	sarboday gram Pry school	ward 20
59	west bauria pakhira para	ward 20
60	fatema bibi smriti	ward 20
61	Bauria West 2 No. Primary School	ward 20
62	R. K. Adarsha Hindi Vidyalaya	Chengail ward 20
63	Bauria Sepai Primary School	ward 21
64	Sinduria mahal 1 No. Primary School	ward 21
65	Sinduria mahal 2 No. Primary School	ward 21

66	Bauria South Conv. Junior Basic School	bauria ward 21
67	Rameshwarbati Doluipara Pri. School	Chakkasi, ward 22
68	Paschim Bauria I No. Primary School	ward 22
69	Rameshwarbati Girl's Primary School	ward 22
70	Boulkhali Primary School	ward 22
71	burikhali daskhin pry school	ward 22
72	Shyamsundar Chak. Govt. Colony P. Sch.	ward 23
73	Kajirchara South Primary School	ward 23
74	Shyamsundar Chak. Raghudebpur P. Sch.	ward 23
75	Kajirchara Purba Binoy Krishna Vidyapith	ward 23
76	Burikhali K. M. (attached) Primary	ward 23
77	Shyamsundar Chak Primary School	ward 23
78	burikhali paschim pry school	ward 23
79	Dasbaga Basu Kachari bati Pri. School	dasbaga ward 23
80	Bauria G.S.F.P. School	ward 24
81	burikhal east pry school	ward 24
82	Bauria Oriya Primary School	ward 25
83	Madrasah Ashraful Oloom Urdu Pri Sch.	ward 25
84	Fortgloster 2 No. Primary School	ward 25
85	Hat-Bauria Primary School	ward 26
86	Radhanagar Rameshwarnagar Pri. School	ward 27
87	Chakbanukha South Primary School	Chakbenukha ward 28
88	Chakbanekha North Primary School	ward 28
89	Uttar Khajury Primary School	ward 28
90	Khajuri Board Primary School	ward 28
91	Chakmadhu Primary School	ward 29
92	Khaskhamar Board Primary School	ward 29
93	Chakoli kaji nazrul islam pry school	ward 29


 Health Officer
 ULUBERIA MUNICIPALITY

Enclose - e.

Name of ICDS PROJECT : ULUBERIA (URBAN) ICDS PROJECT			HOWRAH
AWC No.	Name of Angarwadi Centre	Ward	Name of Anganwadi Worker
1	Jagadishpur 1 No Primary School	1	Chandana Mondal
2	Jagadishpur 2 No Primary School	1	Nitu Mullick
3	North Jagadishpur Primary School	2	Sampa Das Bairagi
4	Chandi Sporting Club	2	Moumina Yasmin
5	Parijat Primary School	3	Banashree Saha
6	Fatepur Netaji Primary School	3	Soma Konra
7	Hatkaligaunge Primary School	3	Asima Dolui
8	Bahirgangarampur Primary School	4	VACANT
9	Fatepur Junior Basic School	4	Sonali Roy
10	South Gangarampur Primary School	4	Rita Pramanick
11	Govt. Spons Free Primary School	5	Namita Mondal
12	Kalpataru Sikshaniketan	5	Swarnali Adhikary
13	Nona 1 no Primary School	6	Chaitali Seth
14	2 no Kajjuri Camp	6	Mohua Chakraborty
15	Bazarpara Baramasjdjala	7	Mahua Majhi
16	Vivekananda Banimandir Primary School	7	Rina Debnath
17	Banitala G.C. Primary School	8	Manisha Mondal
18	Banitala Mahamaya Primary School	8	Rinku Das
19	Banitala Hazitafel Primary School	8	VACANT
20	Katlia Primary School	9	Mahua Roy
21	Kazi Nazrul Primary School	9	Mithu Karan
22	Nimdighi Primary School	10	Bula Roy (Ghosh)
23	Latibpur Primary School	10	Priyanka Das
24	Kushberia Mahashakti Club	11	
25	Fuleswar Hindu Milantirtha Club	11	Namita Das
26	Baikunthapur Primary School	12	VACANT
27	Jagannathpur 2 no Primary School	12	Samina Khatun
28	Jagatpur East Primary School	13	Sulekha Manna
29	Jagatpur Panchanan Recreation Club	13	Alpana Khanra
30	Jamberia Primary School	14	Ira Ghosh
31	Jagatpur Purba Sekh Para	14	Protima Roy
32	Jamberia Sibjala	14	Parul Roy
33	Sijberia Primary School	15	Parbati Mondal
34	Chengail Mitra Sangha Club	15	Krishna Saute
35	Chengail Beltala	15	Sikha Golui
36	Sijberia Private School	15	Kalpna Santra
37	Sijberia Mollapara Private Place	15	Sakila Khatun
38	Sijberia Primary School	15	Gita Das
39	Chengail Sk. Para Kankchara	16	Uma Banerjee
40	Chengail Madhya Para	16	Snigdha Dwary
41	Chengail Kankchara Pallyshree Samity	16	Sumitra Mondal
42	Chengail Kalabagan	17	Prativa Ghosh
43	Chengail Kalabagan Sathi Sangha	17	Kalpna Denre
44	Ladlow Labour Line	17	V. Adi Laxmi
45	Chengail mollahpara	18	Manjira Chakraborty
46	Chengail Karunapara Yubasamaj Club	18	Santi Santra
47	Chengail Madhyapara	18	Sunity Jasu
48	Chengail Madhyapara Pvt. House	18	Sufiya Khatun
49	Chengail Sanapara Pvt. House	18	Moslema Khatun
50	Chengail Mollahpara Pvt. House	18	Anarul Nahar
51	Chengail Karunapara Moonlight Club	19	Anjali Sarkar
52	Chengail G.S.F Primary School	19	Santi Bakshy
53	Chengail Premchand Mill Line	19	Gulnahr Begum
54	Chengail Aymapara	19	Sheily Chowdhury
55	Chengail Yubasakti Club	19	Nilima Mishra
56	Bauria Ahmed Ali Saddar	20	VACANT
57	West Bauria Piyadapara P.V.T. house	20	Rikta Roychowdhury
58	West Bauria Kajipara Sunrise Club	20	Monoara Mullick
59	West Bauria Pakhirapara Primary School	20	Subhra Das
60	West Bauria Jalapara	20	Sandhya Roy

Encl - IV



Slum Level No.of Households by Type of Health Facility Access						
Slum	Type of Health Facility Access					
	Primary Health Centre	Government Hospital	Maternity Centre	Private Clinic	RMP	Ayurvedic Doctor/Vaidya
bihirgangarampur purbopra (sc-14)	0	1	0	12	0	0
Bahir Ganga Rampur(S.C.-13)	0	1	1	5	0	1
Bahirtafa(S.C.-32)	1	1	1	0	0	0
Baikanthapur Bazarpara (S-47)	0	1	0	0	0	0
Baikunthapur Muslim Para(S.C.-48)	0	1	0	0	0	0
Baikunthapur Uttar Para(S.C.-46)	8	1	0	3	4	0
Banitala Dewan Para(S.C.-29)	0	1	0	0	0	0
Banitala Dumping Ground(S.C.-30)	0	1	0	0	0	0
Banitala Saha Para Fakirpara(S.C.-28)	0	1	0	1	0	0
Banitala (S.C.-33)	2	1	1	0	0	0
Banstala(S.C.-2)	3	1	0	0	0	0
Barbangaipur (S.C.-50)	0	1	0	1	0	1
Bathberia(S.C.-3)	3	1	0	0	0	0
Bauria Panch Line(S.C.-103)	0	1	0	0	0	0
Bazarpara Muslimpara(S.C.-27)	0	1	0	0	0	0
Bazarpara Singhpara(S.C.-26)	0	2	0	0	0	0
Boulkhali(S.C.-91)	5	1	0	7	6	0
Chackashi Colony No:1(S.C.-82)	0	1	1	0	0	0
Chack Banekha Paschim Para (S.C.-118)	0	0	0	0	0	0
Chakbenekhan Dakshin Para (S.C.-119)	0	1	0	5	1	0
Chakbenekha Purbo Para(S.C.-120)	0	1	0	2	6	1
Chakkashi Jelepara(S.C.-84)	0	0	0	0	5	0
Chakkashi Para Sarat Palli(S.C.-80)	2	0	1	0	4	0
Chakmudhu Muslim Para (S.C.-125)	2	1	1	4	8	0
Chakmudhu Rajbanshi Para (S.C.-122)	0	1	0	2	1	0
Chakrashi Colony No: 2(S.C.-83)	3	0	1	0	5	0
Chengail Daibokhali (S.C.-74)	0	1	0	1	0	7
Chengail Glory Para (S.C.-69)	0	1	0	0	0	0
Chengail Kala Bagan(S.C.-70)	2	1	0	0	0	0
Chengail Karunapara Bank Para (S.C.-75)	2	1	0	0	0	0
Chengail Madhyapara Dakhin (S.C.-73)	0	1	0	4	0	33
Chengail Madhyapara Uttar (S.C.-72)	8	1	0	2	1	58
Chengal Narkeldanga(S.C.-78)	1	1	0	0	0	0
76)	0	1	0	0	0	0
Chengel Aaima Para(S.C.-79)	2	1	0	1	0	0
Cinematala (S.C.-22)	5	1	1	0	0	0
Dakhin Bauria(S.C.-89)	0	1	1	5	0	0
Dakhin Ganga Rampur (S.C.-15)	0	1	0	3	0	0
Dakhin Para(S.C.-21)	0	1	0	0	0	0
Das Para Karan Para Hyet Para(S.C.-66)	0	1	0	0	0	0
Doluipara(S.C.-51)	0	1	0	0	0	0
Fatehpur Battala (S.C.-10)	1	1	0	0	0	0
Fatehpur Paschimpara (S.C.-12)	1	1	1	0	0	0
Fatepur Muslim Para (S.C.-11)	0	1	0	1	0	0

Slum Level No. of Households by Type of Health Facility Access

Slum	Type of Health Facility Access					
	Primary Health Centre	Government Hospital	Maternity Centre	Private Clinic	RMP	Ayurvedic Doctor/Valdya
Fatepur Road Side(S.C.-16)	0	1	0	4	0	0
Fort Glostar Bazar(S.C.-111)	0	1	0	4	0	0
Fort Glostar Bhasapara (S.C.-104)	1	1	1	3	3	0
Fort Glostar D Block (S.C.-108)	1	1	1	1	0	0
Fort Glostar Khatal(S.C.-110)	0	1	0	8	0	0
Fort Gloster B Block(S.C.-106)	0	1	0	0	0	0
Fort Gloster C Block(S.C.-105)	0	1	0	0	1	0
Fort Golstar E Block(S.C.-109)	0	1	0	0	0	0
Fuleswar Jelepura (S.C.-40)	0	1	1	0	0	0
Fuleswar Muslimpara (S.C.-41)	0	1	0	0	0	1
Hat Bauria(S.C.-107)	0	1	0	0	0	0
Hatkaligung Ferry Ghat(S.C.-9)	0	1	0	0	0	0
Jadur Beria Rajbanshi Para(S.C.-37)	0	1	0	2	0	0
Jagadishpur Singh Para(S.C.-5)	0	1	0	3	5	0
Jaganathpur Chalkal (S.C.-49)	3	1	0	0	0	0
Jaganathpur Colony(S.C.-43)	0	1	0	0	0	0
Jaganathpur Paschimpara (S.C.-52)	0	1	0	3	0	0
Jaganathpur Pramanik Para (S.C.-45)	2	1	0	0	0	0
Jagannathpur Satmahal (S.C.-44)	2	1	0	0	0	0
Jagannathpur (S.C.-129)	0	1	0	0	0	0
Jagatpur Purba Para (S.C.-53)	0	1	0	0	0	0
Jamberia Namasudrapara (S.C.-58)	0	1	0	3	1	1
Jamberia Uttar Muslim Para (S.C.-59)	0	1	0	2	0	0
Kajjuri Colony No 2 (S.C.-24)	0	1	0	1	0	0
Kajipara Doarypara(S.C.-67)	0	1	0	0	0	0
Kajirchara Begpara(S.C.-96)	3	1	1	2	0	0
Kajuri Pashim Para (S.C.-117)	5	1	1	12	2	0
Katila(S.C.-31)	0	1	0	1	0	0
Kazirehara(S.C.-130)	1	1	0	0	0	0
Khajuri Dakshin Purba Basti(S.C.-115)	2	1	0	6	41	0
Khajuri Uttar Para (S.C.-116)	4	1	0	3	4	0
Khanpara (S.C.-23)	7	1	1	0	0	0
Khaskhamar Paschim Para (S.C.-124)	0	1	0	0	0	0
Khaskhamar Purba Para (S.C.-123)	0	1	0	0	0	0
Kotalghata Bagan Para (S.C.-56)	0	1	0	10	0	0
Kotalghata Majherpara (S.C.-54)	0	1	0	0	0	0
Kotalghata Muslim Para (S.C.-57)	3	1	0	5	0	0
Kotalghata Rajbanshi Para(S.C.-55)	0	1	0	13	0	0
Kushberia Purbo Para (S.C.-42)	7	1	0	0	0	0
Latibpue Beg Para(S.C.-36)	0	1	0	0	0	0
Latibpur Jelepura(S.C.-38)	0	1	0	0	0	0
Majer Ati Gobor Para (S.C.-127)	0	1	0	0	0	0
Majhi Para (S.C.-4)	2	1	1	12	0	0
Moira Para(S.C.-18)	0	1	1	1	1	0

Slum Level No. of Households by Type of Health Facility Access

Slum	Type of Health Facility Access					
	Primary Health Centre	Government Hospital	Maternity Centre	Private Clinic	RMP	Ayurvedic Doctor/Valdiya
Nimdighi Paschim Para (S.C.-34)	0	1	0	0	0	0
Nimdighi Purbo Para(S.C.-35)	0	1	0	0	0	0
North Mill Block A (S.C.-121)	0	1	2	0	2	0
North Mill Block B(S.C.-114)	0	1	0	0	0	0
Pakhira Para(S.C.-85)	0	1	0	6	0	0
Parijad Dakshinpara Paschimpara Majhipara(S.C.-7)	0	1	1	0	1	0
Parijad Sardarpara Molla Para Majhipara(S.C.-8)	0	1	0	2	0	0
Paschim Bauria Nuzrul Pally(S.C.-81)	0	1	0	0	2	0
Paschim Bauria (S-88)	0	1	0	0	6	1
Paschim Bauria(S.C.-87)	0	1	1	8	7	1
Paschim Bauria Sechdaftar Land(S.C.-86)	0	1	0	0	0	0
Paschim Burikhali Paschim (S.C.-94)	0	1	0	3	5	0
Paschim Burikhali Purbo (S.C.-95)	1	1	2	9	10	0
Paschim Burikhali Uttar (Purba) (S.C.-97)	2	1	0	7	0	0
Prem Chand(S.C.-77)	0	1	0	0	0	0
Purbo Burikhali Muslimpara(S.C.-101)	1	1	0	0	0	0
Purbo Burikhali Paschimpara (S.C.-102)	2	1	0	2	0	1
Radhanagar (S.C.-112)	0	1	0	0	0	0
Rajbanshipara (S.C.-39)	1	1	0	0	0	0
Rameswar Basti Paschim (S.C.-93)	0	1	1	8	0	0
Rameswar Basti Purba (S.C.-92)	0	1	0	5	0	0
Rameswar Nagar(S.C.-113)	0	1	0	2	0	0
Roypara Sanapara(S.C.-71)	0	1	0	1	0	0
Samuipara Shibtala (S.C.-68)	0	1	1	6	0	0
Sekh.Para Majhi Para(S.C.-65)	0	1	0	0	0	0
Sekh Para Samabntopara Jelepara(S.C.-1)	3	1	1	5	0	0
Sepia Para Goyala Para(S.C.-90)	0	1	0	3	0	0
Shyam Sundar Chak Colony(S.C.-100)	0	1	0	0	0	0
126)	1	1	0	2	0	0
Shyam Sundar Chak Sardarpara (S.C.-98)	3	1	1	1	0	0
Shyam Sunder Chak Colony(S.C.-99)	4	1	0	0	0	0
Sijberia Bazar(S.C.-63)	0	1	0	1	0	0
Sijberia Beltala(S.C.-64)	1	1	0	4	0	0
Sijberia Khaldar (S.C.-20)	1	1	0	1	0	0
Sijberia Khal Dhar Para(S.C.-17)	0	1	1	0	0	0
Sijberia Mullah Para Sekh Para (S.C.-62)	0	1	0	4	0	0
Sijberia Muslim Para (S.C.-19)	3	1	0	2	0	0
Sijberia Narkeltala (S.C.-60)	0	1	0	0	0	0
Sijberia Paschim Para (S.C.-25)	2	1	0	5	0	3
Sijberia Singhpara Palpara (S.C.-61)	0	1	4	3	1	0
Uttar Gangarampur Acharyapara & Ranapara (S.C.-128)	1	1	0	2	0	0
Uttar Jagadishpur (S.C.-6)	2	1	0	12	1	0

Health Officer
ULUBERIA MUNICIPALITY



Enclosure-V

Medical Facilities Available in Uluberia Municipality (Census-2001)							
Year/Sub-Division C.D. Block		Medical Institutions and services					
	Hospitals	Health Centres	Clinics	Dispensaries	Total	Total Beds	Doctors
1	2	3	4	5	6	7	8
2003							
Uluberia-(M)	3	20	8	-	10	426	55

Information about Uluberia Municipality's Health Structure under CUDP-III.

Name of Programme :- CUDP-III

No. of HAU – 03.

CUDP-III health center-01

ESOPD – 01

RDC – 01 *nil*

Maternity Home – 01

No. of HHW :- ~~129~~ *126*

No. of FTS-~~20~~ *19*

No. of STS :- 01 (who happens to be Sanitary Inspector)

;

Sl.No.	Ward No	No.of Hospital	No.of Nursing Home	No.of Pathology Unit.	No.of X-ray Unit	No.of M.B.B.S Doctor attending	No.of Non M.B.B.S Doctor attending	No.of Centre providing immunisation activity	No.of Centre in Family Planning facility	No.of Cen-tre Service Govt.spon-sord public Health Prog.	No.of Sub-Centre
1	1					1	5		1	1	1
2	2					1	1		1	1	1
3	3					8					
4	4					1	3		3	3	3
5	5		7	5	2	75	24	1	1	1	1
6	6	1	10	12		229	46	6	3	3	
7	7						3				
8	8		1			3	3			2	2
9	9	1	1	1		50	7	2	2	2	1
10	10					3	3	1	2	2	2
11	11					7	4		2	2	2
12	12					2	2				
13	13						1				
14	14					1	4		1	1	1
15	15					2	13				
16	16					4	8				
17	17					4	9	1	2	2	2
18	18					5	19				
19	19					8	21		1	1	1
20	20					2	5		1	1	1
21	21			2		6	16	1	2	2	2
22	22			1		6	25	1	1	1	1
23	23			1	2	35	28	2	2	2	2

24	24					23	13	2	2	2	2
25	25					1	11				
26	26			1		6	9	1	2	1	1
27	27					1	12		1	1	1
28	28	1		1		15	12	1	1	2	
Total		3	19	25	4	499	307	19	31	33	27


 Health Officer
 JLUBERIA MUNICIPALITY

List of Govt. Hospitals & Nursing Home in the ULB.

serial no	name of the Govt. Hospitals And nursing homes	location with reference to ward no.
1	uluberia hospital	7
2	uluberia ESI hospital	10
3	fortglosterSG hospital	29
4	apex nursing home	7
5	bharat nursing home	14
6	blue view nursing home	9
7	blue view seba sadan	7
8	capital nursing home	7
9	care and cure nursing home	7
10	ideal clinic and hospital	7
11	jeevan deep nursing home	7
12	life care hospital and clinic	6
13	medi luck nursing home	6
14	national nursing home	7
15	new city nursing home	7
16	new day night nursing home	7
17	new eden nursing home	6
18	new jeevan deep nursing home	7
19	niramoy nursing home	north mill
20	prabhat nursing home	6
21	prantik nursing home	7
22	rosedale hospital	7
23	sanjeevani nursing home	7
24	sister nibedita hospital	7
25	surakha nursing home	7
26	treat well nursing home	7



27	uluberia nursing home	7
28	uposom nursing home	7
29	well care nursing home	7

Handwritten signature
5/2/13

Health Officer
ULUBERIA MUNICIPALITY

তমলুক পৌরসভা

OFFICE OF THE COUNCILLORS OF TAMLUK MUNICIPALITY

স্থাপিত-১৮৬৪ ★ Estd - 1864

তমলুক - পূর্ব মেদিনীপুর - ৭২১৬৩৬ ★ TAMLUK - PURBA MEDINIPUR - 721636

Web: www.tamlukmunicipality.org ★ e-mail : chairman@tamlukmunicipality.org

Phone : (03228) 266007 / 267370 / 269537 , Fax - (03228) 267370

প্রেরক From *Smt. D. Mority*

পৌর প্রধান *Chairman*

তমলুক পৌরসভা

Tamluk Municipality

প্রতি To :


The Project Officer,
SUDA, Health Wings
IlgusBhavan, H.C Block,
Sector-III, Salt lake
Kolkatta-106.



070/Health/NUHM/TM/13-14
স্মারক/পত্রিক নং Memo No.

তারিখ, তমলুক

Dated, Tamluk, The *25/11/13*



Ref. – SUDA-Health/411/13/228(17)

Date 14.11.2013.

Sub – Sub mission of Documents/Information relating to preparation of PIP under NUHM .

Respected Madam,

In reference to the abovementioned subject please find enclosed herewith the informations relating to preparation of PIP under NUHM.



Thanking You

[Signature]
25-11.13

Chairperson
Tamluk Municipality.
Chairman
Tamluk Municipality

Encl:

- 1) Annexure-3a(Table-1to4)
- 2) Annexure-3b.
- 3) Details at Encl-A, B,C,D.
- 4) Digitized map of W.boundary, D.Hosp, S.C,UHC, AWC.
- 5) Digitized map of W.boundary, Ward wise Slum, P.H.Facility (N.Home,S/C).

Name of Municipality :- TAMLUK MUNIAIPALITY
CITY LEVEL HEALTH PLAN

Annexure - 3a

CITY PROFILE : Tamluk (Purba Medinipur District Head Quarters)


Table - 1 : Demographic Profile


Total Population of city (in lakhs)	0.653 (As Per Cen.2011)
Slum Population (in lakhs)	0.221
Slum Population as percentage of urban population	33.75(Notified)
Number of Notified Slums	16
No. of Slum households	5500
No. of Slum not notified	8
No. of slums covered under slum improvement Programme (BSUP, JnNURM etc.) *	16 (JnNURM)
Number of slums where households have individual water connections	11
Number of slums connected to sewerage network	Nil
Number of slums having a primary school **	21
No. of slums having AWC ***	23
No. of slums having primary health care facility	22

Table - 2 : Health / Morbidity profile of the City

Sl. No.	Name of Disease/cause of morbidity (e.g. COPD, Trauma, cardiovascular disease etc.	Number of cases admitted in 2012
1	Injuries and Trauma	867
2	Self inflicted injuries/ suicide	-
3	Cardiovascular Disease	319
4	Cancer (Breast cancer)	12
5	Cancer (Cervical cancer)	
6	Cancer (Other type)	
7	Mental health and depression	13
8	Chronic Obstructive Pulmonary Disease(COPD)	413
9	Malaria	10
10	Dengue	617
11	Infectious fever (like H1N1,avian influenza etc.)	601
12	TB	83
13	MDR TB	-
14	Diarrhea and gastroenteritis	965
15	Jaundice/Hepatitis	5
16	Skin diseases	-
17	Severely Acute Malnourishment (SAM)	-
18	Iron deficiency disorder	-
19	Others (ARI)	-


HEALTH OFFICER
TAMLUK MUNICIPALITY


25-11-13
Health In-Charge
Councillor
Tamluk Municipality


25-11-13
Chairman
Tamluk Municipality

Name of Municipality :- TAMILUK MUNIIPAALITY
Table - 3 : Listing of Slums

Listing and Mapping of slums

Sl. No.	Ward No.	Name of the Slum	Population	Quality of housing (kutcha / pucca / mixed)	Quality of sanitation on (JHL, Community toilets, OD)	Status of water supply (piped, hand pumps, open wells, none)	Location and distance of nearest AWC	Location and distance of nearest Primary school	Location and distance of nearest Primary Health Centre/ UHP/ UFWC
1	4 & 10	Barabakhul	924	Mixed	Community	pipe	Below 1KM	Below 1KM	Below 1KM
2	4&2	Jele and Muslim Para	1028	Mixed	Community	pipe	Below 1KM	Below 1KM	Below 1KM
3	5 & 9	Dhakhila Basti	1145	Mixed	Community	pipe	Below 1KM	Below 1KM	Below 1KM
4	9	Balbal Para	855	Mixed	Community	pipe	Below 1KM	Below 1KM	Below 1KM
5	6&1	Khal Par	755	Mixed	Community	pipe	Below 1KM	Below 1KM	Below 1KM
6	7& 8	Hanri Para & Harijan Para	1270	Mixed	Community	pipe	Below 1KM	Below 1KM	Below 1KM
7	12	Indra Colony	805	Mixed	Community	pipe	Below 1KM	Below 1KM	Below 1KM
8	13 & 14	Gagna Ghat Para	965	Mixed	Community	pipe	Below 1KM	Below 1KM	Below 1KM
9	17	Sitala Mandir Para	805	Mixed	Community	pipe	Below 1KM	Below 1KM	Below 1KM
10	20	Kandar Para	1030	Mixed	Community	pipe	Below 1KM	Below 1KM	Below 1KM
11	19	Mondal Para	734	Mixed	Community	pipe	Below 1KM	Below 1KM	Below 1KM
12	19	Betal Para	1074	Mixed	Community	pipe	Below 1KM	Below 1KM	Below 1KM
13	3&4	Khal Par & Kolony	1379	Mixed	Community	pipe	Below 1KM	Below 1KM	Below 1KM
14	14	Bara Bandh Para	702	Mixed	Community	pipe	Below 1KM	Below 1KM	Below 1KM
15	18& 15	Iswar Colony	954	Mixed	Community	pipe	Below 1KM	Below 1KM	Below 1KM
16	11&16	Railway Colony	980	Mixed	Community	pipe	Below 1KM	Below 1KM	Below 1KM
17	4	Barpadumbasan Paschim Para	912	Mixed	Community	pipe	Below 1KM	Below 1KM	Below 1KM
18	19	Kapasberia Paschim Para	1531	Mixed	Community	pipe	Below 1KM	Below 1KM	Below 1KM
19	14	U.C Char basti	875	Mixed	Community	pipe	Below 1KM	Below 1KM	Below 1KM
20	18	D.C Char Basti	817	Mixed	Community	pipe	Below 1KM	Below 1KM	Below 1KM
21	15	Sankarara S.C para	707	Mixed	Community	pipe	Below 1KM	Below 1KM	Below 1KM
22	10	Padumbasan Kathuria Para	794	Mixed	Community	pipe	Below 1KM	Below 1KM	Below 1KM
23	2	Sayedpur Burning Ghat Para	477	Mixed	Community	pipe	Below 1KM	Below 1KM	Below 1KM
24	8	Radhaballavpur Dom Para	527	Mixed	Community	pipe	Below 1KM	Below 1KM	Below 1KM

[Signature]
HEALTH OFFICER
TAMILUK MUNICIPALITY

[Signature]
Health In-Charge
Councillor
Tamiluk Municipality

[Signature]
Chairman
Tamiluk Municipality

25-11-13

Name of Municipality :- TAMILUK MUNIAPALITY

Table - 4 : Overview of existing public health facilities

Sl No.	Name & type of facility (DH, Maternity Home, CHC, other rel Hospital UFWC Dispensary etc.)	Managing Authority (Municipal Council/ State Health Department)	Location of health facility	Population covered by the facility	Services provided	Human Resources available list type and number of HR available i.e. ANM, LT, SN , MOs, Specialists etc.	No and type of equipment available: X-ray machine ,USG, Autoclave etc
1	P M Dist Hospita	State Health	Ward No - 15	65,312	All healthservice	As per Govt. Norms	X-ray, USG, Scan etc
2	S/C - 01 (CBPHCS)	Municipal Council	Ward No - 16	12,312	Dispensary & UFWC	M.O & GNM/s	-
3	S/C - 02 (CBPHCS)	Municipal Council	Ward No - 18	14,000	Dispensary & UFWC	M.O & GNM/s	-
4	S/C - 03 (CBPHCS)	Municipal Council	Ward No - 14	12,000	Dispensary & UFWC	M.O & GNM/s	-
5	S/C - 04 (CBPHCS)	Municipal Council	Ward No - 12	12,000	Dispensary & UFWC	M.O & GNM/s	-
6	S/C - 05 (CBPHCS)	Municipal Council	Ward No - 04	15,000	Dispensary & UFWC	M.O & GNM/s	-
7	New Vivekananda N.Home	PPP	11		Maternity & Dispensary	M.O & GNM	-
8	Mass Clinic&Hospital.	PPP	11		Maternity & Dispensary	M.O & GNM	-
9	Seva Nursing Home.	PPP	11		Maternity & CHC	M.O & GNM	-
10	New Sardamoyee Nursing Home.	PPP	11		Maternity & Dispensary	M.O & GNM	-
11	Greenland Nursing Home.	PPP	16		Maternity & Dispensary	M.O & GNM	-
12	Sardamoyee Nursing Home.	PPP	16		Maternity & Dispensary	M.O & GNM	-
13	Mamata Nursing Home.	PPP	16		Maternity & Dispensary	M.O & GNM	-
14	Sabitra Nursing Home.	PPP	16		Maternity & Dispensary	M.O & GNM	-
15	Park Clinic& Nursing Home.	PPP	16		Maternity & Dispensary	M.O & GNM	-
16	Mother Nursing Home.	PPP	16		Maternity & Dispensary	M.O & GNM	-
17	Ramkrishna Arogya Niketan.	PPP	16		Maternity & Dispensary	M.O & GNM	-
18	Victoria Hospital.	PPP	16		Maternity & Dispensary	M.O & GNM	-
19	M.M.M.Nursing Home.	PPP	17		Maternity & Dispensary	M.O & GNM	-
20	Bargabhina Nursing Home.	PPP	17		Maternity & Dispensary	M.O & GNM	-
21	Medi Care Nursing Home.	PPP	17		Maternity & Dispensary	M.O & GNM	-
22	Patanananda Nursing Home.	PPP	17		Maternity & Dispensary	M.O & GNM	-
23	Relief Nursing Home.	PPP	17		Maternity & Dispensary	M.O & GNM	-
24	Monideepa Nursing Home.	PPP	17		Maternity & Dispensary	M.O & GNM	-
25	Sunayan Eye Care Centre.	PPP	17		Maternity & Dispensary	M.O & GNM	-
26	Jivandeep Nursing Home.	PPP	17		Maternity & Dispensary	M.O & GNM	-
27	Shreema Nursing Home.	PPP	17		Maternity & Dispensary	M.O & GNM	-
28	Jenesis Nursing Home.	PPP	20		Maternity & Dispensary	M.O & GNM	-
29	R.R.B.Memorial Hospital.	PPP	20		Maternity & Dispensary	M.O & GNM	-
30	Shisu Seva Sadan.	PPP	17		Maternity & CHC	M.O & GNM	-
31	Paradise Nursing Home.	PPP	20		Maternity & Dispensary	M.O & GNM	-
32	Bhanja Clinic&Eden Nursing Home.	PPP	20		Maternity & Dispensary	M.O & GNM	-
33	Tamrajiya Nursing Home	PPP	16		Maternity & Dispensary	M.O & GNM	-
34	Palaji Nursing Home	PPP	18		Maternity & Dispensary	M.O & GNM	-

[Signature]
HEALTH OFFICER
TAMILUK MUNICIPALITY

25.11.13
Councillor
Tamiluk Municipality


[Signature]
Chairman
25.11.13
Tamiluk Municipality

CITY LEVEL INDICATORS AND TARGETS

Processes & Inputs			
Indicators	Baseline(as applicable)	Number proposed (2013-2014)	Number Achieved (2013-2014)
Community Processes	NHGs=172 Ward-wise list of NHGs along with Name of CO & CDS is enclosed at Enclosure - D.	180	172
• Number of Mahila Arogya Samity (MAS) formed	0	0	0
• Number of MAS member trained		0	0
• Number of Accredited social Health Activists(ASHAs) selected and trained	0	24	0
Health Systems			
• Number of ANMs recruited	0	2	2
• No. of Special outreach health camps organized in the slum/HFAs	0	-	-
• No. of UHNDs organized in the slums and vulnerable areas	0	-	-
• Number of UPHCs made operational	0	-	-
• Number of UCHCs made operational	0	-	-
• No. of RKS created at UPHC and UCHC	0	-	-
• OPD attendance in the UPHCs	0	-	-
• No. of deliveries conducted in public health facilities	0	-	-
RCH Services			
• ANC early registration in first trimester	346 (CBPHC)	500	198 (CBPHC)
• Number of women who had ANC check-up in their first trimester of pregnancy	218 (CBPHC)	350	125 (CBPHC)
• TT (2 nd dose) coverage among pregnant women	212 (CBPHC)	300	145 (CBPHC)
• No. of children fully immunized(through public health facilities)	234 (CBPHC)	500	112 (CBPHC)
• No. of Severely Acute Malnourished(SAM) children identified and referred for treatment	-	-	1 to 2 %
Communicable Diseases *			
• No. of malaria cases detected through blood examination	-	-	10
• No. of TB cases identified through chest symptomatic	-	-	83
• No. of suspected TB cases referred for sputum examination	-	-	42
• No. of MDR-TB cases put under DOTS-plus	-	-	0
Non Communicable Diseases *			
• No. of Diabetes cases screened in the city	-	-	Approx 5000
• No. of Cancer cases screened in the city	-	-	12
• No. of Hypertension cases screened in the city	-	-	Approx 7200


HEALTH OFFICER
TAMLUK MUNICIPALITY



Health In-Charge
Councillor
Tamluk Municipality



Chairman
Tamluk Municipality


25-11-13

Slums covered under slum improvement Programme i.e. JnNURM

Sl.No.	Ward No	Name of the Slum	Population	Covered under slum development prog. (JnNURM)	Remarks
1	4 & 10	Barabakhul	924		Notified
2	4&2	Jele and Muslim Para	1028		Notified
3	5 & 9	Dhakhila Basti	1145		Notified
4	9	Balbal Para	855		Notified
5	6&1	Khal Par	755		Notified
6	7& 8	Hanri Para & Harijan Para	1270		Notified
7	12	Indra Colony	805		Notified
8	13 & 14	Gagna Ghat Para	965		Notified
9	17	Sitala Mandir Para	805		Notified
10	20	Kandar Para	1030		Notified
11	19	Mondal Para	734		Notified
12	19	Betal Para	1074		Notified
13	3&4	Khal Par & Kolony	1379		Notified
14	14	Bara Bandh Para	702		Notified
15	18& 15	Iswar Colony	954		Notified
16	11&16	Railway Colony	980		Notified
17	4	Barpadumbasan Paschim Para	912		Not notified
18	19	Kapasberia Paschim Para	1531		Not notified
19	14	U.C Char basti	875		Not notified
20	18	D.C Char Basti	817		Not notified
21	15	Sankarara S.C para	707		Not notified
22	10	Padumbasan Kathuria Para	794		Not notified
23	2	Sayedpur Burning Ghat Para	477		Not notified
24	3	Radhaballavpur Dom Para	527		Not notified
Group Total:-			22045		


HEALTH OFFICER
TAMLUK MUNICIPALITY



25.11.13
Health In-Charge
Councillor
Tamluk Municipality


25.11.13
Chairman
Tamluk Municipality

List of Primary Schools

Sl No.	Ward No	Name of School	Type of Pry. / Jr. High / High / H.S	Managed by
1	4	Matangangini Hazra	SSK	Municipal Council
2	4	Barpasumbasan Sukanta Pry. School	Pry School	W.B.P.S.E
3	4	Barpadumbasan Pry. School	Pry School	W.B.P.S.E
4	2	Sayedpur S.S.k	SSK	Municipal Council
5	2	Despran Birendranath Sasmal	SSK	Municipal Council
6	5	3 No. Ward Pre. Primary	Non Formal	Municipal Council
7	8	Biswakabi Rabindranath	SSK	Municipal Council
8	8	Tamralipta Harizan Pry. School	Pry School	W.B.P.S.E
9	9	Padumbasan Mirbasti Primary School	Pry School	W.B.P.S.E
10	12	Kaji Najrul Islam	SSK	Municipal Council
11	18	21 No. Ward Pre. Primary	Non Formal	Municipal Council
12	20	Daharpur S/C Pry. School	Pry School	W.B.P.S.E
13	15	D. C Sankarara Harizan	Pry School	W.B.P.S.E
14	7	Debasis Vidyapith	Pry School	W.B.P.S.E
15	18	Subash Chandra SSK	SSK	Municipal Council
16	14	Mahatma Gandhi	SSK	Municipal Council
17	19	Jaharlal Neheru SSK	SSK	Municipal Council
18	19	Kabasbearia Pry. School	Pry School	W.B.P.S.E
19	13	Gagna-ghat Pry. School	Pry School	W.B.P.S.E
20	13	Raja Rammohan Roy SSK	SSK	Municipal Council
21	16	Kabi Sukanta SSK	SSK	Municipal Council


HEALTH OFFICER
TAMLUK MUNICIPALITY


25.11.13
Health In-Charge
Councillor
Tamluk Municipality


25.11.13
Chairman
Tamluk Municipality


Name of Municipality :- TAMLUK MUNIAIPALITY

Enclosure - C

Status Report of Anganwadi Centres

Ward	Sl. No.	Name of AWC	Name of the AWW
16	1	Daharpur Tapasil Pry. School	Niharika Das(Hazra)
1	2	Padumbasan Shib Mandir	Sibani Mondal(Das)
4	3	Barpadumbasan Sukanta Pry School	Uma Maji (Samanta)
2	4	Sayedpur Matangani	Shiuli Giri(Adhikary)
5	5	Padumbasan, Near Pir Mandir	Kabita Das (Bhattacharya)
15	6	Sankarara , behind Tamluk Hospital	Suchismita Das(Adhikary)
16	7	Daharpur Bhai Bhai Sangha	Susmita Barman(Ghanta)
10	8	Padumbasan Kathuria Pally	Nandita Rana
19	9	Kapasberia Nabin Pally	Mandira Pramanik(Mondal)
3	10	Ratanali	Shrimati Manna
14	11	U.C sankarara Pry. School	Tanusree Roy (Pal)
14	12	U.C Sankarara Golden. Club	Ira Das(Manna)
18	13	D. C. Sankarara SSK	Kakali Pandit (Roy)
19	14	Kapasberia Dakshinpally Pry. School	Indrani Das
19	15	Kapasberia Uttarpally Club	Subhra Das
19	16	Chandkhowa Vevekanenda	Suparna Maity(Ghara)
4	17	Barpadumbasan Pry School	Jayashree Sau
7	18	Debasis Vidhyapith	Arpita Achrya
8	19	Tamralipta Harizan Paly	Nirupama Dey
9	20	House of Abdul Samad	Ayesha Begam
12	21	Padumbasam Indra Colony	Ruma Bal (Maity)
15	22	D. C. Sankarara Harizan Pally	Maitryee Roy
17	23	Sankarara Subash Pry. School	Sonali Pandit(Das)


HEALTH OFFICER
TAMLUK MUNICIPALITY


25.11.13
Health In-Charge
Councillor
Tamluk Municipality


25.11.13
Chairman
Tamluk Municipality

Name of Municipality :- TAMLUK MUNIAIPALITY

Enclosure - D

Existing patterns of Neighbourhood Group (N.H.G.) in different wards

Sl No	Ward No.	Name of the CDS	Name of the C.O.	No. N.H.G.
1	4	Kuhali Saha	Chhabi Das	8
2	2	Krishna Mondal	Chhabi Das	9
3	5	Sufia Dibi	Chhabi Das	8
4	6	Sumati Dhara	Chhabi Das	5
5	7	Pratima Panja	Chhabi Das	4
6	8	Lila Ram	Chhabi Das	5
7	9	Kohinur Begam	Chhabi Das	12
8	12	Mamtaj Mallick	Purnima Das	10
9	3	Nilima Kundu	Chhabi Das	9
10	13	Sulekha Roy	Purnima Das	11
11	15	Kasturi Das	Purnima Das	11
12	17	Reba Paria	Purnima Das	10
13	16	Kalpana Majumdar	Purnima Das	8
14	1	Rinku Maity	Chhabi Das	8
15	10	Arati Das	Purnima Das	7
16	11	Sujata Maity	Purnima Das	4
17	18	Sikha Mondal	Purnima Das	12
18	19	Arati Jana	Purnima Das	12
19	20	Jamuna Kandar	Purnima Das	9
20	14	Mina Manna	Purnima Das	10

172


HEALTH OFFICER
TAMLUK MUNICIPALITY


25.11.13
Health In-Charge
Councillor
Tamluk Municipality

25.11.13
Chairman
Tamluk Municipality

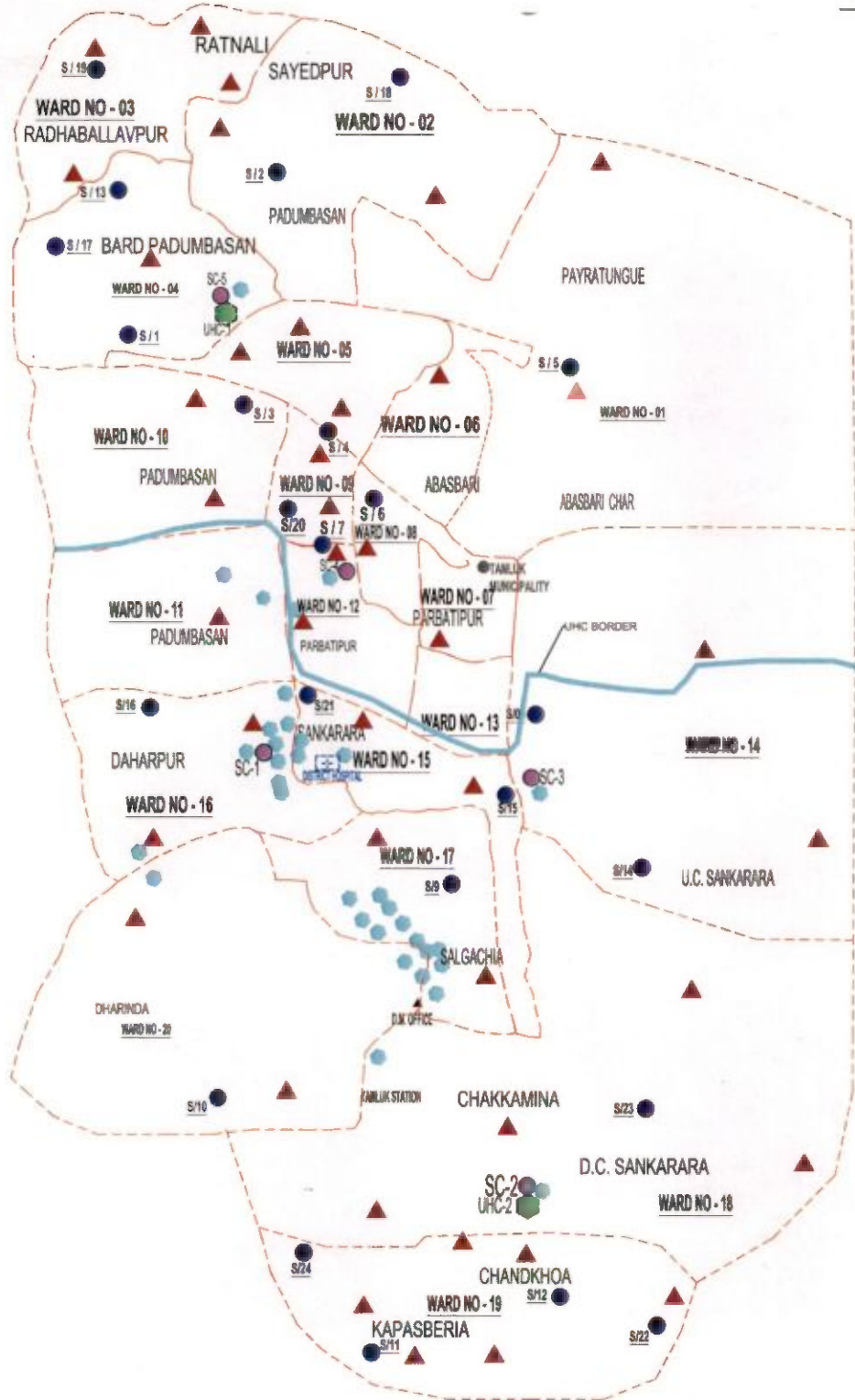
MAP OF TAMLUK MUNICIPALITY

HEALTH WINGS

P.H. FACILITY / SLUM



NOT TO SCALE



ROOPNARAYAN RIVER

SYMBOL	DESCRIPTION
▲	AWC (42)
---	WARD BOUNDARY
●	URBAN HEALTH CENTER(2)
○	WARD NO-18
●	SUB CENTER (5)
---	UHC BORDER
●	SLUM
●	NURSING HOME

AMLAN KUMAR MAITY,
 ABASBARI, TAMLUK, PURBA MEDINIPUR, W.B.
 PHONE - 832286122, 861181428
 email - amlanmaity@rediffmail.com
 DATE - 20.10.2013

(Signature)
 HEALTH OFFICER
 TAMLUK MUNICIPALITY



(Signature) 03.12.13
 Chairman
 Tamluk Municipality

1000 of 9
2/12/13

21/12/13

OFFICE OF THE
RAMPURHAT MUNICIPALITY
P.O.-RAMPURHAT-DIST.-BIRBHUM (W.B)*PIN CODE-731224

Ref.No-

Date:-

Provisional report of Slums of Rampurhat Municipality, Dist-Birbhum

- 1) Total Notified Slums(A Category) :- 30Nos
- 2) Total Non Notified Slums(B Category) :- 27Nos
- 3) Total Population (Notified Slums & Non Notified Slums:- 32000Nos (Approx.)

[Signature]
21/12/13
Executive Officer
Rampurhat Municipality

TOTAL SLUM LIST OF RAIGANJ MUNICIPALITY.


Sl No	Ward No.	Slum No	Slum Name	Total Form	Intotal
1	1	1	Ghatul Para		
2		2	Ghosh Para		
3		3	Mallik Para		
4		4	Halder Para		
5	2	5	Swashan Collony		
6		6	Kanta Nagar		
7		7	Debenagar Uttar Para		
8		8	Magaraj Collony		
9	3	9	Shyama Pally		
10		10	Swashan Collony		
11		11	Subhash Collony		
12		12	West Birnagar		0
13	4	13	Saha Para		
14		14	Gobinda Para		
15		15	Ramsita Bari Road		
16		16	Ramsita Bari Road		
17	5	17	Barindra Para		
18		18	Das Para		
19	6	19	Khal Para		
20		20	Kanuhon Pally		
21		21	Paul Para		0
22		22	Debenagar Para		
23		23	Rail Collony		
24	7	24	Udil Para		
25		25	Khal Para		
26		26	Muslimpara		
27		27	Muslimpara		
28	8	28	Raily Gola		
29		29	Ukilpara		
30		30	Adarsha Pally		0
31	9	31	Ukilpara		
32		32	Pirpukur Para		
33	10	33	Adarsha Pally		
34		34	Shilpi Nagar		
35		35	East Natta Para		
36		36	Hatat Para		0
37		37	Pirpukur Para		
38		38	West Natta Para		
39	11	39	Satsangha Ashram Para		
40		40	Indira Collony		
41		41	Purba Collogepara		
42	12	42	Hospital Para		0
43		43	Birnagar		88
44	13	44	Purba Collogepara		
45		45	College para		
46	14	46	South Birnagar		
47		47	Birnagar		
48		48	East Birnagar		
49	15	49	Debenagar(Kalibari)		
50		50	Debenagar Bidyasagar Road		0
51		51	Ramkrishna paaly		

Kind attention
Sri Sandip Gupta

CP
2/12/13

PO (H)
2/12/13

52		52	Ramendra Pally	
53		53	Sakti Nagar	
54	16	54	Sakti Nagar Barawaritala	
55		55	Modak Para	
56	17	56	Milan Para	
57		57	New Milan Para	
58		58	Sahani Para	
59	18	59	Milan Para	71
60		60	TulshiPara	
61	19	61	Tulshi Tala	
62		62	Milan Para	
63		63	Tulshi Tala	
64	20	64	Khurmuja Ghat	
65		65	Shibaji Road	
66		66	SebakPally	
67	21	67	Tulshi Tala	
68		68	Sudarshanpur Khudiram Collony	0
69		69	Deb Sharma Para	
70		70	Paul Para	
71	22	71	AshokPally	
72		72	Purba Ashok Pally	
73		73	Netajee Nagar Collony	
74	23	74	Malpahar Para	
75		75	Kashibati	
76		76	Banpahari Para	
77		77	East Rabindra Pally	
78	24	78	Purba Ashok Pally	
79		79	F.C.I More	
80	25	80	Purba NetajeePally	0
81		81	Bidhan Nagar	
82		82	Hoigh Road Kali tala	
83	26	83	Santal Para	
84		84	F.C.Imore	
85		85	Malpahari Para	0
86		86	Purba Netajee Pally	
87	1,15	87	Mallik Para East	
88	3,2	88	Swashan Collny-East	
89	4,6	89	Kanchan Pally-West	
90	7,5	90	Muslimpara-North	
91	9,8	91	Ukilpara East	
92	10,11	92	Satsangha Ashram Para-Norht	
93	12,14	93	Birnagar North	
94	13	94	Collegepara South	
95	17	95	Milan Para South	
96	16,18	96	Sakti Nagar East	
97	19,20	97	Tulshi Tala West	
98	21	98	Tulshi Tala Norht	
99	22,23	99	Banpahari Para East	
100	24	100	FCI More East	
101	25,26	101	Saltalpara	
			Total	159


 (Mohit Sengupta) 2.12.13
 Chairman
 Raiganj Municipality



KRISHNANAGAR MUNICIPALITY

KRISHNANAGAR - 741101

STD : (95)03472

Office : 252926

Office (Account Sec.) : 258134

Chairman Resi. : 224111

Water Works : 252985

Tourist Lodge : 252080

Chairman's Office & Fax No. : 252455



Krishnanagar Mpl.

ASHIM SAHA, Resi : 224111, M - 9434055824

Chairman

Members Chairman in Council :

PRADIP DUTTA, PH.- 251300 (R) / M-9434231545

SAMIR DAS, PH.-225133 (R)/M. 9800170317

MITHU GHOSH, PH.-255511 (R)/M. 9434322618

SUPRAVAT GHOSH, PH. - 252989 (R) / M- 9434450731

Vice - Chairman

DILIP DAS, Councillor, M. 9434193922

Incharge, S.J.S.R.Y., D.F.I.D, Licence Deptt.

Memo No. 99/DFID/18-1(A)13

Date 4/12/13

To

Dr. Shibani Goswami,

Project Officer,

Health Wing, SUDA

Sub: Submission of documents / information of Krishnagar Municipality relating to preparation of project Implementation Plan (PIP) under National Urban Health Mission (NUHM).

As per your ref no. SUDA-Health/411/13/237(4) dated: 26.11.2013, I am sending all the documents and information of Krishnagar Municipality on this regards.

Asim Saha
Chairman 06/12/13

Krishnanagar Municipality.

Listing and Mapping of Slums

Sl. No.	Ward No.	Name of the Slum	Population	Quality of housing (kutcha/pucca/mixed)	Quality of sanitation on (IHL, Community toilets, OD)	Status of Water supply (piped, hand pumps, open wells, none)	Location and distance of nearest AWC	Location and distance of nearest Primary School	Location and distance of nearest Primary Health Centre/ UHP/UFWC
1	1	Gharami Para (1) notified	897	mixed	IHL	piped	Ghurri Tarun Sangha with in 0.5 km	Ghurri High School (P.Sec) 1 km	Nabarun Sangha, SHP-1 UHP-1-2 kms
		Halder Para Bosti (2) notified	1169	mixed	IHL	piped	Halder Para P. School 0.5 - 1 km	Halder Para 0.5 km	Nabarun Sangha, SHP-1 0.5 - 1 km
3		Gharami Para (1) notified	1772	mixed	IHL	piped	Ghurri Gharami Para AWC 0.5 km	Ghurri High School (P.Sec) 0.5 - 1 km	Nabarun Sangha, SHP-1 within 1 km
4		Mechua Para Colony & Anandanagar Bazar. Notified	469	mixed	IHL	mixed	Anandanagar Barowary 0.5 km	Anandanagar Prathamik Vidyalaya 0.5 - 1 km	Nabarun Sangha, SHP-1 0.5 - 1 km
5	2	Bindu Para Colony (1) not notified	204	mixed	IHL	Piped, Hand pumps	Anandanagar Barowary 0.5 km	Ghurri Panchberia G.S.F.P. School 0.5 - 1 km	Nabarun Sangha, SHP-1 within 1 km
6		Ghurri Nikiri para Colony (2) not notified	114	mixed	IHL	mixed	Ghurri Gharami Para AWC 0.5 - 1 km	Ghurri Panchberia G.S.F.P. School 0.5 km	Nabarun Sangha, SHP-1 0.5 - 1 km
7		Bindu Para (1) notified	891	mixed	IHL	piped	Dighipara Shibtala Barowary 0.5 km	Ghurri Swarnamaye Vidyapith P.Sec 0.5 km	Radhanagar Boys Club, SHP-2 within 1 km
8		Sandhya Panch beria (2) notified	941	mixed	IHL	piped	Sandhya Das Para Shb Mandir AWC 0.5 km	Sri Krishna Vidyapith 1 km	Radhanagar Boys Club, SHP-2 2 km

9	Bhata Para Bosti (3) notified	494	mixed	IHL	Piped, open wells	Sandhya Das Para Kalitala AWC within the slum area	Aswini Kumar Prathamik Vidyalaya 1 km	Radhanagar Boys Club, SHP-2 2 - 2.5 km									
10	Ramnagar Colony (1) not notified	851	mixed	IHL	Piped, Hand pumps	Sri Krishna Vidyapith within the slum area	Swarnamoyee Vidyapith within the slum area	Radhanagar Boys Club, SHP-2 2 km									
									11	Purbasa Bhata Para (2) not notified	513	mixed	IHL	piped	Vivekananda Jr. High School within the slum area	Aswini Kumar Prathamik Vidyalaya 0.5 km	Radhanagar Boys Club, SHP-2 2.5 km
13	Sandhya Tanti Para (1) notified	616	mixed	IHL	Piped	Sandhya Tantipara P.S within the slum area	Shib Mandir G.S.F.P. School 0.5 - 1 km	Radhanagar Boys Club, SHP-2 2.5 km									
									14	Shibtala Bagdipara (2) notified	535	mixed	IHL	mixed	Dighipara Shibtala Barowary within the slum area	Sri Chaitanya Vidyapith 0.5 km	Radhanagar Boys Club, SHP-2 2 km
15	Jangli tala Bosti (3) notified	621	mixed	IHL	Piped	Panti Pukur Lane 0.5 - 1 km	Shib Mandir G.S.F.P. School 1 km	Radhanagar Boys Club, SHP-2 1 km									
									16	Najira Para Govt. Colony (1) notified	480	mixed	IHL	Piped	Najira Para within the slum area	Kanthalpota Primary School within 0.5 km	Red Gate, SHP-3 within the slum area
17	Harijan Pally (1) not notified	905	mixed	IHL	mixed	Najira Para Manasa Tala within the slum area	Krishnagar Collegiet School within the slum area	Red Gate, SHP-3 within the slum area									
									18	Bagan Para Colony (1) notified	704	mixed	IHL	Piped, Hand pumps	Radhanagar within the slum area	Kalinagar G.S.F.P. Prathamik Vidyalaya 0.5 km	Red Gate, SHP-3 2 km

19	Kanai Mukherjee Pally (2) notified	1147	mixed	IHL	Piped, Hand pumps	Najira Para Ramkrishna Vidyapith within the slum area	Sri Ramkrishna Vidyapith 1 km	Red Gate, SHP-3 2.5 km
20	Red Gate Colony (3) notified	623	mixed	IHL	mixed	North Kalinagar within the slum area	Nabin Chandra Vidyapith 0.5 - 1 km	Red Gate, SHP-3 0.5 km
21	Patla Bagan Colony (1) not notified	331	mixed	IHL	open wells, piped	North Kalinagar 1 km	Kalinagar G.S.F.P. School 1 km	Red Gate, SHP-3 0.5 km
22	Banstala Khan Pukur (2) not notified	255	mixed	IHL	mixed	Najira Para 0.5 - 1 km	Kalinagar G.S.F.P. Prathamik Vidyalaya 0.5 - 1 km	Red Gate, SHP-3 0.5 km
23	Habsipara Colony (3) not notified	378	mixed	IHL	Piped, Hand pumps	Habsi Para within the slum area	Sri Ramkrishna Vidyapith 1 km	Red Gate, SHP-3 1.5 km
24	Dule Para (1) notified	215	mixed	IHL	mixed	Kansaripara within the slum area	Natun Sarak G.S.F.P. Primary School 0.5 - 1 km	Chowdhury Para, Raja Road, H.P within 0.5 km
25	Tantipara Shib Bari Colony (2) notified	293	mixed	IHL	mixed	Tanti para 0.5 - 1 km	Natun Sarak G.S.F.P. Primary School within the slum area	Chowdhury Para, Raja Road, H.P within the slum area
26	Hatkhola Para Sapuria Para Colony (1) notified	650	mixed	IHL	pipied	Deshbandu Road 0.5 - 1 km	Dakshin Kalinagar Primary School 0.5 km	Dakshin Kalinagar, SHP-7 1 km
27	Kalinagar Govt. Colony (2) notified	1413	mixed	IHL	mixed	S.Kalinagar Govt. Colony within the slum area	Kalinagar Desh Bandhu Prathamik Vidyalaya within the slum area	Dakshin Kalinagar, SHP-7 Less than 0.5 km

28	8	Chakipara Ambagan (3) notified	310	mixed	IHL	Piped, Hand pumps	Deshbandu Road, Kalinagar 0.5 km	Kalinagar Barowarytal Prathamik Vidyalaya 0.5 km	Dakshin Kalinagar, SHP-7 0.5 km
29		Ghosh Para Bosti (4) notified	860	mixed	IHL	mixed	Chatterjee Pukur Lane within the slum area	Kalinagar Nimtala Primary School within the slum area	Dakshin Kalinagar, SHP-7 0.5 km
30		Sarojini Lane Bosti (5) notified	483	mixed	IHL	mixed	Deshbandhu Road, Kalinagar within the slum area	Kalinagar Desh Bandhu Prathamik Vidyalaya 1 km	Dakshin Kalinagar, SHP-7 within 0.5 km
31		Dom Para (1) notified	213	mixed	IHL	mixed	Bagan Para Lane within the slum area	Saktimandir Jatindranath Primary School within the slum area	Saktinagar MNB Club, SHP-4 0.5 km
32	9	Hatkholia Para (2) notified	433	mixed	IHL	mixed	Chittaranjan Road 0.5 km	Bagan Para G.S.F.P. Primary School 1 km	Saktinagar MNB Club, SHP-4 1 km
33		Muchipara Rathtala (3) notified	139	mixed	IHL	piped	Bagula Road within the slum area	Saktinagar Uttar Shib Bari G.S.F.P. School within the slum area	Saktinagar MNB Club, SHP-4 1.5 km
34		Manindra Pally Durlav Para (1) notified	260	mixed	IHL	mixed	Baruhuda Road within the slum area	Saktimandir Haribhusan Das Para Vidyalaya 0.5 km	Saktinagar MNB Club, SHP-4 0.5 km
35		Gorosthan Para & Dule Para (2) notified	1066	mixed	IHL	piped	Shyamaprosad Mukherjee Road within the slum area	Saktimandir Dwijen Chandra Primary School within the slum area	Saktinagar MNB Club, SHP-4 1 km

10 Wans - Durlav Para (2) not notified

141

Mixed

IHL

Mixed

HARKY Mukherjee Road 0.5 to 1 km

Saktinagar Dighelandra Primary school

Saktinagar MNB CLUB SHP-4 0.5 km

36	10	Natun Para Kabi Guru Road Bosti (3) notified	1472	mixed	IHL	mixed	Haren Mukherjee Road within the slum area	Saktinagar (A) G.S.F. P. School within the slum area	Saktinagar MNB Club, SHP-4 1 km
37		Anjana Para & Dule Para Bosti (4) notified	400	mixed	IHL	pipied	Ashu Roy Road 0.5 km	Saktinagar (B) G.S.F. P. School within the slum area	Saktinagar MNB Club, SHP-4 0.5 km
38		Baruhuda Colony (1) not notified	388	mixed	IHL	pipied	Baruhuda Road 0.5 km	Saktinagar (C) G.S.F. P. School 1.5 km	Saktinagar MNB Club, SHP-4 1 km
39		Baruhuda Manindra Pally (1) notified	406	mixed	IHL	pipied	Baruhuda Road within the slum area	Saktimandir primary School 0.5 km	Saktinagar MNB Club, SHP-4 1 km
40	11	Dule Para (2) notified	152	mixed	IHL	Pipied, Hand pumps	Gopinath Saha Road 0.5 - 1 km	Saktimandir Nanigopal Primary School 1.5 km	Saktinagar MNB Club, SHP-4 0.5 km
41		Simanta Pally (1) notified	612	mixed	IHL	mixed	Simanta Pally Hospital Road within the slum area	Saktimandir Dwijendranath Das Primary School. within the slum area	Chowdhury Para, Raja Road, H.P 1 km
42	12	Segun Bagan (2) notified	450	mixed	IHL	mixed	Segun Bagan within the slum area	Dwijendra Lal G.S.F. P. School within the slum area	Chowdhury Para, Raja Road, H.P 0.5 km
43		Kamarpara Colony notified	467	mixed	IHL	mixed	Chowdhury Para within the slum area	Netaji Hindi G.S.F.P. School within the slum area	Chowdhury Para, Raja Road, H.P 1 km
44		Rajjamata Dighi Para (1) notified	1034	mixed	IHL	pipied	Raja Road Majher Para 0.5 km	Maharani Jotirmoyee Girls School P. Section 1 km	Chowdhury Para, Raja Road, H.P 1 km

45		Ghosh Pukur Jagadish Prasad Lahiri Lane (2) notified	551	mixed	IHL	mixed	Twenty Boys Club within the slum area	Maharani Jotirmoyee Girls School P. Section 0.5 km	Chowdhury Para, Raja Road, H.P 1 km
46		Nalua Para Mushlim Pally (Harijan Pally) (1) notified	136	mixed	IHL	mixed	Aminbazar Street 0.5 km	Bhuban Mohini Siksha Niketan 1 km	Red Gate, SHP-3 1 km
47	14	Harijan Pally (2) notified	193	mixed	IHL	pipid	2 no. Harihan Pally Roy Dighi within the slum area	Krishnagar A.V. High School P. Section Less than 0.5 km	Red Gate, SHP-3 1 km
48		Indira Pally (1) notified	547	mixed	IHL	pipid	Bagula Road within the slum area	Krishnagar A.V. High School P. Section within the slum area	Anadinagar, SHP-5 1.5 km
49	15	Malipara & Bakshi Para Bosti (2) notified	703	mixed	IHL	Piped, Hand pumps	Bagula Road 0.5 km	Bhuban Mohini Siksha Niketan 1 km	Anadinagar, SHP-5 0.5 km
50		H.P. Mukherjee Colony not notified	612	mixed	IHL	pipid	Bowbazar Mali Para within the slum area	Kabi Najrul M.F. Primary School within the slum area	Anadinagar, SHP-5 0.5 km
51		Lichu Bagan (1) notified	605	mixed	IHL	pipid	Lichu Bagan 0.5 km	Kabi Najrul M.F. Primary School 0.5 km	Anadinagar, SHP-5 1 km
52		Bagan Para Colony (2) notified	351	mixed	IHL	pipid	Sri Durga Colony 0.5 - 1 km	Kabi Najrul M.F. Primary School within the slum area	Anadinagar, SHP-5 0.5 km
53	16	Line Para Hotat Colony (3) notified	297	mixed	IHL	mixed	Mongla Para 0.5 - 1 km	Kabi Najrul M.F. Primary School 0.5 km	Anadinagar, SHP-5 2 km
54		Sri Durga Colony not notified	1141	mixed	IHL	mixed	Sri Durga Colony within the slum area	Anatheswar Pathsala within the slum area	Anadinagar, SHP-5 1 km

55	Bacchu Majumder Pally (1) notified	1052	mixed	IHL	Piped, Hand pumps	Don Bosco Road within the slum area	Anadinagar Prathamik Vidyalaya 1.5 km	Anadinagar, SHP-5 1 km
56	Anadinagar (2) notified	1065	mixed	IHL	pipied	Anadinagar 0.5 km	Holy Family Girls Primary School within the slum area	Anadinagar, SHP-5 0.5 km
57	Jorakuthi Arabindo Sarani (3) reffied (Not Notified)	386	mixed	IHL	mixed	Baghadanga 0.5 km	Anadinagar Prathamik Vidyalaya 1 km	Anadinagar, SHP-5 1 km
58	Nirmal Nagar not notified	558	mixed	IHL	pipied	Church Road 0.5 km	Chandsarak A.S Prathamik Vidyalaya within the slum area	Anadinagar, SHP-5 1 km
59	Joler Para & Chandsarak (1) notified	404	mixed	IHL	pipied	2 no. Harijan Pally, Bejikhali 0.5 km	Chandsarak A.S Prathamik Vidyalaya 0.5 km	Anadinagar, SHP-5 0.5 km
60	Roman Kathalic Para Bosti (2) notified	402	mixed	IHL	pipied	Bejikhali Beltala Para 0.5 - 1 km	Chandsarak A.S Prathamik Vidyalaya 0.5 km	Anadinagar, SHP-5 1 km
61	Matrisadan Colony (1) notified	124	mixed	IHL	Piped, Hand pumps	Hatar Para 0.5 km	Krishnagar High P.Sec 1 km	Radhanagar Boys Club, SHP-2 0.5 km
62	Kurchipotota Colony not notified	37	mixed	IHL	pipied	Talpokur Road 0.5 - 1 km	Krishnagar High P.Sec within the slum area	Radhanagar Boys Club, SHP-2 1 km
63	Daspara Harjian Para Colony notified	738	mixed	IHL	pipied	Harjian Pally within the slum area	Debnath High School within the slum area	Radhanagar Boys Club, SHP-2 0.5 km
64	Nikiri Para notified	188	mixed	IHL	mixed	Nikiri Para 0.5 km	Debnath High School 1 - 2 km	Durgabari, SHP-6 within the slum area

65	22	Chamarpara Harijan Para Colony not notified	68	mixed	IHL	piped	Nikiri Para 0.5 - 1 km	Ram Box Chetlangia High School P.section 0.5 - 1 km	Durgabari, SHP-6 1 km
66	23	Chalta Tala notified	1096	mixed	IHL	piped	Malo Para 0.5 km	S.M.S. St. Jones High School P.Section 1 km	Durgabari, SHP-6 1 km
67		Dakshi Para Colony not notified	651	mixed	IHL	mixed	Nagendranagar Barowary 0.5 - 1 km	Gangabala Prathamik Vidyalaya 0.5 - 1 km	Durgabari, SHP-6 0.5 km
68	24	Nicher Para PWD (1) notified	511	mixed	IHL	mixed	PWD Road within the slum area	Nicher Para A.S Primary School within the slum area	Durgabari, SHP-6 1 km
69		Manik Para (2) notified	480	mixed	IHL	piped	Nagendranagar within the slum area	Sri Ram Krishna Prathamik Vidyalaya 1 - 2 km	Durgabari, SHP-6 1 km
70		Irrigation Collony (3) notified	638	mixed	IHL	piped	Nagendranagar 3rd lane 0.5 km	Nagendranagar G.S.F.P. Primary School 0.5 km	Durgabari, SHP-6 0.5 km
71		Gait Road Harijan Pally & H.Sarkar Lane (4) notified	1256	mixed	IHL	piped	Nagendranagar within the slum area	Queen Girls Primary School 1 km	Durgabari, SHP-6 1 km
72		Kharer Math Bosti (5) notified	708	mixed	IHL	piped	Nagendranagar 0.5 - 1 km	Sri Ramkrishna Prathamik Vidyalaya 0.5 km	Durgabari, SHP-6 1 km
73		Rudranagar Colony not notified	523	mixed	IHL	mixed	Rudranagar within the slum area	Sri Ramkrishna Prathamik Vidyalaya 1 km	Durgabari, SHP-6 1 km

Slums covered under slum improvement Programme i.e. I.H.S.D.P

Sl. No.	Ward No.	Name of the Slum	Population	Covered under slum development prog. (I.H.S.D.P)
1	1	Gharami Para	897	I.H.S.D.P
2	2	Gharami Para	1772	I.H.S.D.P
3		Bindu Para	204	I.H.S.D.P
4	3	Sandhya Panch Beria Dighir Par	941	I.H.S.D.P
5	4	Sandhya Tanti Para	616	I.H.S.D.P
6		Shibtala Bagdipara	535	I.H.S.D.P
7	5	Najira Para Govt. Colony	480	I.H.S.D.P
8	6	Bagan Para	704	I.H.S.D.P
9		Kanai Mukherjee Pally	1147	I.H.S.D.P
10		Red Gate Colony	623	I.H.S.D.P
11	7	Dule Para	215	I.H.S.D.P
12		Tanti Para Shib Bari Colony	293	I.H.S.D.P
13	8	Hatkholo Para Sapuria Para	650	I.H.S.D.P
14		Kalinagar Govt. Colony	1413	I.H.S.D.P
15		Chaki Para Ambahgan	310	I.H.S.D.P
16	9	Dom Para	213	I.H.S.D.P
17		Hatkholo Para	433	I.H.S.D.P
18		Muchi Para Rathtala	139	I.H.S.D.P
19	10	Manindra Pally Durlav Para	1066	I.H.S.D.P
20		Gorosthan Para & Durlav Para	1066	I.H.S.D.P
21	11	Baruihuda Manindra Pally	406	I.H.S.D.P
22		Dule Para	152	I.H.S.D.P
23	12	Simanta Pally	612	I.H.S.D.P
24		Segun Bagan	450	I.H.S.D.P
25	13	Rajyamata Dighir Par	1034	I.H.S.D.P
26	14	Nalua Para Mushlim Pally	136	I.H.S.D.P
27	15	Indira Pally	547	I.H.S.D.P
28	16	Lichu Bagan	605	I.H.S.D.P
29		Bagan Para	351	I.H.S.D.P
30		Line Para Hothat Colony	297	I.H.S.D.P
31	17	Bacchu Majumder Pally	1052	I.H.S.D.P
32		Anadinagar	1065	I.H.S.D.P
33	18	Joler Para & Chandsarak Para	404	I.H.S.D.P
34	19	Matrisadan Colony	124	I.H.S.D.P
35	21	Das Para Harijan Para	738	I.H.S.D.P
36	22	Nikiri Para	188	I.H.S.D.P
37	23	Chalta Tala	1096	I.H.S.D.P
38	24	Nicher Para PWD more	511	I.H.S.D.P
39		Manik Para	480	I.H.S.D.P
40		Irrigation Colony	638	I.H.S.D.P

List of Primary Schools

Ward No.	Name of School	Type of Pry. / Jr. High / High / H.S	Managed by
1	Ghurni Natun Haldar Para Primary School	Primary School	Govt.
	Ghurni Girls Primary School		Govt.
	Ghurni G.S.F.P School		Govt.
	Ghurni High School (P.Section)		Govt.
	Ghurni High School (H.S)	H.S.	Govt.
2	Anandanagar Prathamik Vidyalaya	Primary School	Govt.
	Ghurni Panch Beria G.S.F.P School		Govt.
3	Aswini Kumar Prathamik Vidyalaya	Primary School	Govt.
	Ghurni Swarnamayee Bidyapith (P.Section)		Govt.
	Sri Krishna Vidyapith		Govt.
	Ghurni Swarnamayee Bidyapith (H.S)	H.S.	Govt.
	Sandhya Para Vivekananda Gana Siksha Niketan	Jr. High	Govt.
4	Shib Mandir G.S.F Primary School	Primary School	Govt.
	Sri Chaitanya Vidyapith		Govt.
5	Kathalpota Primary School	Primary School	Govt.
	Krishnagar Collegiet School (P.Section)		Govt.
	Krishnagar Collegiet School (H.S)	H.S.	Govt.
6	Kalinagar G.S.F Prathamik Vidyalaya	Primary School	Govt.
	Sri Ramkrishna Vidyapith Nagirapara		Govt.
	Nabin Chandra Vidyapith		Govt.
7	Natun Sarak G.S.F Primary School	Primary School	Govt.
8	Dakshin Kalinagar Primary School	Primary School	Govt.
	Kalinagar Desh Bandhu Prathamik Vidyalaya		Govt.
	Kalinagara Baroarytala Prathamik Vidyalaya		Govt.
	Kalinagara Nimtala Prathamik Vidyalaya		Govt.
	Kalinagar High School (H.S.)	H.S.	Govt.
	Kalinagar Girls High School	High School	Govt.
9	Bagan Para Dom Para G.S.F. Primary School	Primary School	Govt.
	Saktimandir Jyotindranath Primary School		Govt.
	Saktimandir Uttar Shib Bari G.S.F. Primary School		Govt.
10	Saktimandir Haribhusan Das Para Vidyalaya	Primary School	Govt.
	Saktimandir Digen Chandra Primary School		Govt.
	Saktinagar (A) G.S.F. Primary School		Govt.
	Saktinagar (B) G.S.F. Primary School		Govt.
	Saktinagar (C) G.S.F. Primary School		Govt.
	Saktinagar (D) G.S.F. Primary School		Govt.
	Saktinagar (E) G.S.F. Primary School		Govt.
	Saktinagar High School (H.S.)	H.S.	Govt.
	Saktinagar Girls High School	High School	Govt.
11	Baruipara Primary School	Primary School	Govt.
	Saktimandir Dr. Basanta Chowdhury Primary School		Govt.
	Saktimandir Nanigopal Primary School		Govt.
	Saktimandir Primary School		Govt.
12	Chowdhury Para G.S.F.Primary School	Primary School	Govt.
	Dwijendralal G.S.F.Primary School		Govt.
	Saktimandir Dwijendranath Das Primary School		Govt.
	Netaji Hindi G.S.F.School		Govt.
13	Maharani Jyotirmoyee Girls School (P.Section)	Primary School	Govt.
	Maharani Jyotirmoyee Balika Vidyalaya	High School	Govt.
	Helen Kelar Smriti Vidyamandir	High School	Self
	Majherpara Sashivhusan Memoirial Girls High School	Jr. High	Govt.
14	Bhuban Mohini Shiksha Niketan	Primary School	Govt.
	Krishnagar A.V. High School (P.Section)		Govt.
	Saraswati Sishu Vidyamandir Mandir		Govt.
	Krishnagar A.V. High School (H.S.)	H.S.	Govt.
	Akshay Vidyapith Girls High School	High School	Govt.
	Krishnagar High School (H.S.)	H.S.	Govt.
16	Chandsarak G.S.F.Primary School	Primary School	Govt.
	Kabi Najrul M.F.Primary School		Govt.
	Don Bosco Primary School		Govt.
	Don Bosco High School (H.S.)		H.S.

17	Anadinagar Prathamik Vidyalaya	Primary School	Govt.
	Anatheswar Pathsala (P.Section)		Govt.
	Holy Family Girls Primary School		Govt.
	Holy Family Girls High School (H.S.)	H.S.	Govt.
	Anatheswar Adarsha Vidyapith	High School	Govt.
18	Chandsarak A.S.Prathamik Vidyalaya	Primary School	Govt.
19	Krishnagar High School (P.Section)	Primary School	Govt.
20	Chasapara Primary School	Primary School	Govt.
22	Lady Carmicle Girls High School (P.Section)	Primary School	Govt.
	Mrinaliny Girls School (P.Section)		Govt.
	Ram Box Chetlangia High School (P.Section)		Govt.
	Krishnagar Debnath High School (P.Section)		Govt.
	Krishnagar Debnath High School (H.S.)	H.S.	Govt.
	Lady Carmicle Girls High School (H.S)	H.S.	Govt.
	Mrinaliny Girls High School (H.S)	H.S.	Govt.
	Ram Box Chetlangia High School	High School	Govt.
23	C.M.S St. Jones High School (P.Section)	Primary School	Govt.
	Gangabala Prathamik Vidyalaya		Govt.
	Hindu Kalyan Balika Vidyalaya		Govt.
	Sree Ram Krishna Vivekanada Sikshyatan (J.B)		Govt.
	Sree Ram Krishna Vivekanada Sikshyatan P.School		Govt.
	C.M.S St. Jones High School (H.S)	H.S.	Govt.
	Hindu Kalyan Girls High School	High School	Govt.
	Uttaran Pratibandi School	Jr. High	Self
24	Nicherpara A.S.Primary School	Primary School	Govt.
	Nagendranagar G.S.F.Primary School		Govt.
	Queens Girls Primary School		Govt.
	Sri Ram Krishna Prathamik Bidyalaya		Govt.
	Krishnagar Govt. Girls School (P.Section)		Govt.
	Krishnagar Govt. Girls High School (H.S)	H.S.	Govt.
	Queens Girls High School	High School	Govt.

Status Report of Anganwadi Centres

Krishnagan

<i>Ward No.</i>	<i>Sl. No.</i>	<i>Name of AWC</i>	<i>Name of the AWW</i>
1	1	Ghurni Tarun Sangha	Alo Biswas
	2	Ghurni Municipality P.School	Subhra Roy
	3	Ghurni Halder Para P.School	Sarama Mondal
	4	Ghurni Halder Para P.S (Gharami Para)	Kakali Das
	5	Ghurni Patriot Club	Sima Halder
2	6	Ghurni Gharami Para AWC	Maya Goswami
	7	Ghurni Nabarun Sangha	Rupa Biswas
	8	Anandanagar Barowary	Shyamali Dutta
	9	Kulupara (Nabakishor Sangha)	Chaina Pramanick
	10	Ghurni Goala Para	Tutun Pal
3	11	Dighi Para Shibtala Barowary	Chitra Kundu
	12	Aswani Kumar P.School	Bisakha Biswas
	13	Sandhya Das Para Shib Mandir AWC	Moumita Biswas
	14	Sandhya Das Para Kalitala AWC	Sutapa Sarkar
	15	Sri Krishna Vidyapith	Laxmi Roy
	16	Sandhya Tanti Para P.S	Bani Kundu
	17	Vivekananda Jr. High School	Shikha Dey Das
	18	Sri Chaitanya Vidyapith	Bipasa Saha Kundu
	19	Radhanagar Abtm Club	Shefali Dutta
	20	H/O Samarendra Nath Karmakar	Krishna Karmakar
	21	Ghurni Bhai Bhai Club	Anuradha Sen Gupta
	22	Milan Sangha	Agamoni Shikdar
4	23	H/O Pradip Laha	Manorama Barman
5	24	Kathal Pota Barowary	Krishna Bej
	25	Radhanagar	Padma Mukherjee
	26	Najira Para Manasha Tala	Suprita Mondal
	27	Rupayan Club	Kalpana Halder
	28	H/O Anima Sukul	Moli Sukul
	29	Raktajaba Club	Rina Biswas
	30	Godadanga Harijan Pally	Reba Barman
	31	District Carectional Home	Srabani Chakraborty
6	32	Najira Para Ramkrishna Vidyapith	Papri Tribedi
	33	Mala Sharma Saraswati Vidyapith	Nilima Goswami
	34	North Kalinagar G.S.F.P. School	Babita Sarkar
	35	Sahid Kanai Mukherjee Pally Club Mayer Ashirbad	Manashi Bagchi
	36	Nabin Chandra Vidyapith	Ashim Biswas
7	37	Chakerpara Barowary	Suparna Ghosh
	38	Kansari Para Barowary	Arpana Ghosh
	39	Tantipara P.S	Krishna Ghosh
8	40	H/O Nikunja Sarkar	Susmita Biswas Dutta
	41	Saktinagar P.S	Aparna Ghosh
	42	Deshbandhu P.S	Aparna Biswas
	43	S. Kalinagar Govt. Colony	Chhabi Ghosh
	44	S. Kalinagar Barowary P.S	Nelima Biswas
	45	S. Kalinagar Nimtala P.S	Rita Das
9	46	Uttar Shibtala P.S	Arnapura Karmakar
	47	Jatindranath P.S	Jayanti Dutta
	48	Jatindranath P.S	Sankari Biswas
	49	Baganpara Dom para G.S.F.P. School	Malli Monyeri Das Saha
	50	Basanta Chowdhury P.S	Suniti Santra
10	51	Dwijen Chandra Primary School	Krishna Sarkar
	52	Barui Hudhya	Krishna Santra
	53	Baikuntha Sarak Kabi Guru Road Saktinagar Khamar Bari	Kuheli Dey
	54	Saktinagar B. Primary School	Gita Saha
	55	Gorosthan Para Barowary	Suparna Santra
	56	Baruihuda Manindra Pally	Bulu Joardar

11	57	Saktinagar Nani Gopal Primary School	Debi Mandi
	58	Anjana Para Fishery Qtr.	Swapna Biswas
	59	Dakshin Shibbari Bat tala	Shrabanti Das
	60	Tarapady Saha Pally Mangal Samiti	Manashi
12	61	Dwijendra Lal G.S.F.P. School	Shikha Karmakar
	62	Chowdhury Para G.S.F.P.S	Soma Chatterjee
	63	Sashibhusan P. School	Bani Patra
	64	Railway Jubak Sangha	Samaptika Ghosh
	65	Sakti Mandal D.N. Das P.S	Suvra Dey Sarkar
13	66	House of Dhani	Tapasi Lakre
	67	Twenty Boys Club	Runasree Biswas
	68	Maharani Jotirmoyee P.S	Subhra Bhadra (Pal)
	69	Baruipara P.S	Chandrani Basu Mallik
14	70	Aminbazar P.S	Ranu Chakraborty
	71	2 Harijan Pally Municipal House	Archana Kundu Bibi
	72	Aksy Bidyapith Girls School	Mousumi Sarkar
15	73	House of Bindu Rani	Swapna Das
16	74	H/O Sandhya Majumder	hampa Majumder
	75	H/O Pankaj Biswas	Joyasree Dutta
	76	Mangla Pukur P.S	Sandhya Biswas
	77	Dishari Pathagar	Rikta Pal
	78	Chandsarak P.S	Ashima Khatun
	79	Adarsha Samaj P.S	Ranu Saha
	80	Jora Kuthi	Chhaya Roy
17	81	Nadia Seba Sangha	Menu Khatun
	82	Bacchu Pally (1)	Mousumi Ghosh
	83	Anadinagar Primary School	Chandana Sarkar
	84	Manasa Manir	Sandhya Nath
18	85	Beltala P.School	Karuna Rani Ghosh
	86	D.Y.F.I Party Office	Tapasi Saha
19	87	H/O Bablu Sk	Munmun Pramanick
	88	H/O Jayasree Dutta	Kana Dutta
20	89	Chasa Para P.S	Tapasi Biswas
	90	Ankuran Club	Shampa Ghosh
21	91	H/O Sarmistha Mukherjee	Sarmistha Mukherjee
	92	Chasa Para P.S	Madhuchanda Sarkar
	93	Harijan Pally Barowary	Soma Sarkar
	94	Nalini Bala P.School	Bulu Halder
	95	Chasa Par Barowary	Kakali Bhadra
	96	Kirangan Club	Rinku Sardar
	97	Ghurni Natun Sangha Club	Swapna Ghosh
23	98	Rabi Das Club House	Shampa Hazra Nath
	99	Tarak Das P.School	Aparna Dutta
	100	Radharani Bari	Kabita Biswas
	101	Jagriti Club	Sutapa Karmakar
	102	Gangabala P.School	Sumita Pal
	103	Sammalani Barowary	Mitali Mitra
	104	Patrobazar Barowary	Sumita Bandhopadhya
24	105	Sashibhusan P. School	Anita Nath
	106	Sashibhusan Karma Kendra	Samita Modak
	107	Nagendranagar Math Para Barowary	Rina Chakraborty
	108	Rudra Nagar P. School	Jayati Sarkar
	109	Sashibhusan Boysko Siskha Kendra	Rajyasree Halder
	110	Gobindopada Dutta P.S	Nandita Roy Chakraborty
	111	Manik Para Barowary	Rama Deb

Existing patterns of Neighbourhood Group (N.H.G.) in different wards

Ward No.	Name of CDS	Name of the C.O.	No. N.H.G.
1,2,3,4,21	CDS - 1, Krishnagar D.L. Roy Community Development Society	Smt. Rupali Chakraborty	117
5,6,7,8,9	CDS - 2, Krishnagar Swami Vivekananda Community Development Society	Smt. Krishna Malakar	124
10,11,12,13,14,15,16	CDS - 3, Krishnagar Netagi Subhas Chandra Community Development Society	Smt. Shefali Roy (Dey)	141
17,18,19,20,22,23,24	CDS - 4, Krishnagar Rabindranath Thakur Community Development Society	Smt. Layla Bhaumick	151

Table - 4 : Overview of existing public health facilities

Sl. No.	Name & type of facility (DH, Maternity Home, CHC, other ref. Hospital UFWC, Dispensary etc.)	Managing Authority (Municipal Council/ State Health Department)	Location of Health Facility	Population covered by the facility	Services provided	Human Resources available list type and number of HR available i.e. ANM, LT, SN, Mos, Specialists etc.	No. and type of equipment available: X-ray machine, USG, Autoclave etc.
1	Saktinagar District Hospital (11 words)		T.D. Banerjee Road, Saktinagar, Krishnagar	---	X-Ray U.S.G Pathology, E.C.G, C.T. Scan (P.P. model), & Fair Price Medicine Shop.	S.N. - 152, G.D.M.O - 9, Surgeon - 4, Physician - 3, Paediatrician - 5, Gynecologist - 8, Homeopathy - 2, Ayurvedic - 1, Anchiologist - 1, S.N.C.U - 3, Thalasemia - 1, Anaesthetist - 4, Skin Specialist - 1, Pathologist-2, L.T. - 6.	2 nos. of U.S.G, 4 nos. of X-Ray Machine, 14 nos. of Autoclave & 2 nos. of portable X-Ray Machine.
2	Sadar Hospital (18 words)	Chief Medical Officer of Health	D.L. Roy Road, Krishnagar	---			
3	Matrisadan Hospital 14 words		A.H. Mitra Road, Krishnagar	---			
4	Health Post (12 words) of Krishnagar Municipality	Health Officer of Krishnagar Municipality	Raja Road, Chowdhury Para, Krishnagar		X-Ray U.S.G with Color Doppler Pathology & E.C.G,	M.O. - 1, S.N. - 2, ANM - 3, L.T. - 1	1 no. of U.S.G with Color Doppler & 1 no. of X-Ray Machine
5	Sub Health Post- 1 (2 words) of Krishnagar Municipality	Health Officer of Krishnagar Municipality	Bindu Para, Ghurni, Krishnagar				
6	Sub Health Post- 2 (3 words) of Krishnagar Municipality	Health Officer of Krishnagar Municipality	Radhanagar Boys Club, Krishnagar				
7	Sub Health Post- 3 (6 words) of Krishnagar Municipality	Health Officer of Krishnagar Municipality	Red Gate Pump House, Krishnagar	40,650			
8	Sub Health Post- 4 (10 words) of Krishnagar Municipality	Health Officer of Krishnagar Municipality	M.N.B. Club, Saktinagar, Krishnagar				

8	Sub Health Post- 4 of Krishnagar Municipality	Health Officer of Krishnagar Municipality	M.N.B. Club, Saktinagar, Krishnagar				
9	Sub Health Post- 5 (17 word) of Krishnagar Municipality	Health Officer of Krishnagar Municipality	Anadinagar, Krishnagar				
10	Sub Health Post- 6 (24 word) of Krishnagar Municipality	Health Officer of Krishnagar Municipality	Durga Bari, Nagendranagar, Krishnagar				
11	Sub Health Post- 7 (8 word) of Krishnagar Municipality	Health Officer of Krishnagar Municipality	Dakshin Kalimagar, Krishnagar				

&
E.C.G,

ANM - 3, L. I - 1

1 no. of X-Ray
Machine

CITY PROFILE

Name of the City: *JALPAIGURI*

Status of the city: *District Head Quarters*

Table 1: Demographic Profile

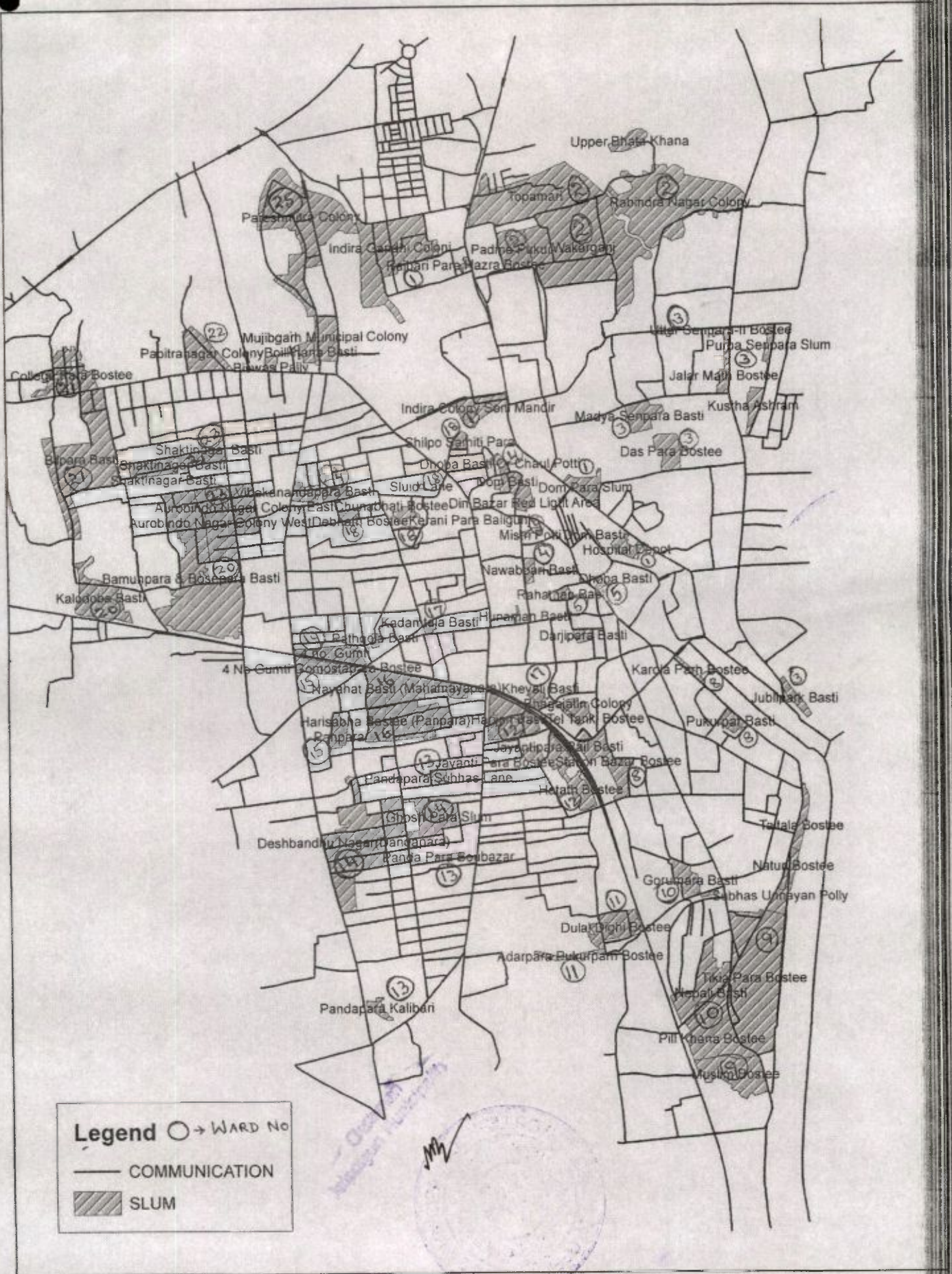
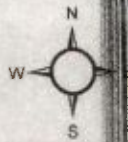
Total Population of the City (in Lakhs)	1.07341
Slum Population (in lakhs)	0.24387
Slum Population as percentage of Urban Population	22.72%
Number of Notified Slums	74
Number of Slums not notified	0
Number of Slum Households	7824
No. of Slums covered under IHSDP	64 (Partially covered)
Number of slums where household have individual Water Connection	NIL
Number of Slums connected to sewerage network	NIL
Number of slums having primary school	74
Number of Slums having AWC	58
Number of Slums having Primary health care facility	13

Chairman
Jalpaiguri Municipality

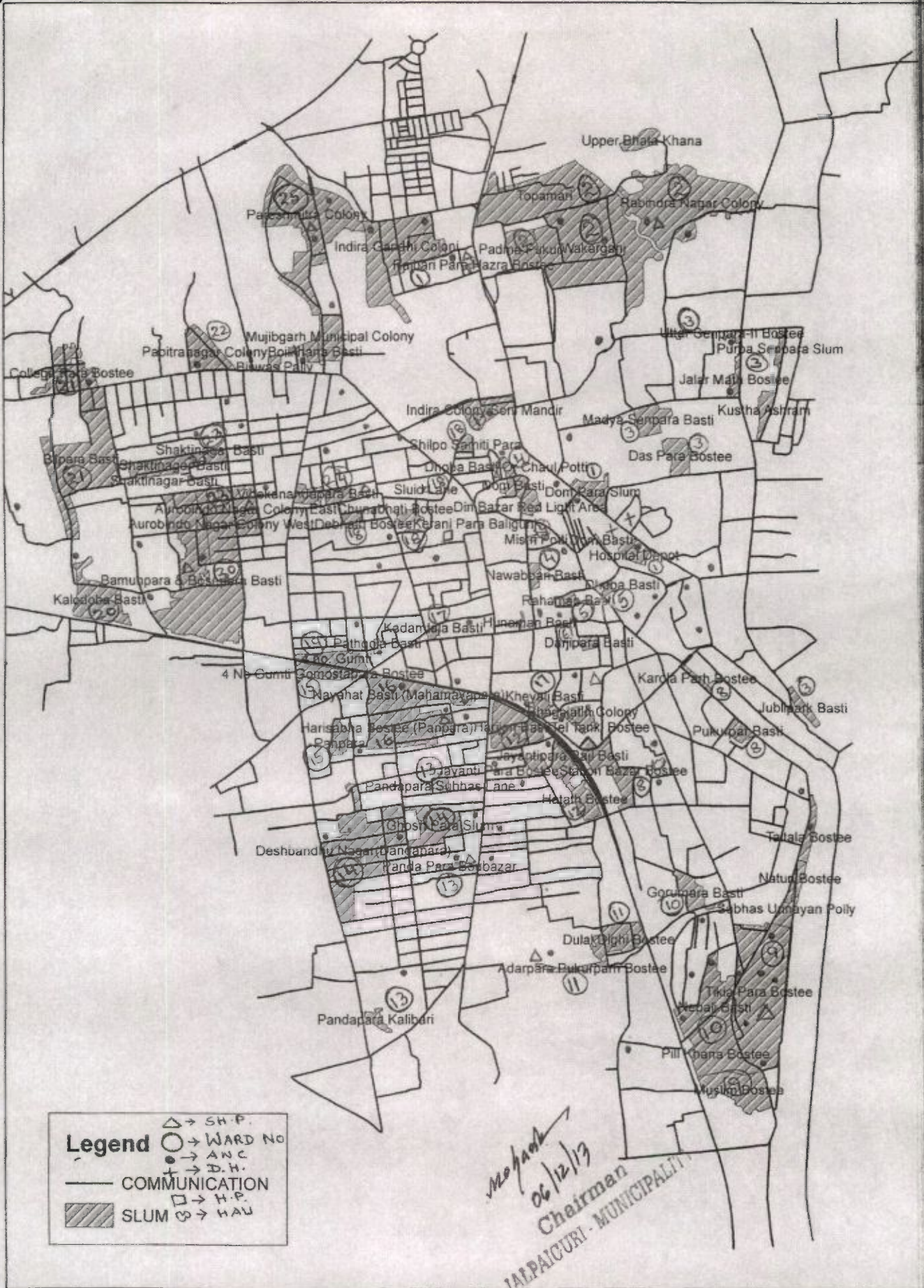
M



Slum map of Jalpaiguri Municipality with Road network & Ward Boundary



Slum map of Jalpaiguri Municipality with Road network & Ward Boundary



Legend

- △ → SH.P.
- → WARD NO
- → ANC
- + → D.H.
- → COMMUNICATION
- → H.P.
- ▨ → SLUM
- ⊗ → HAU

Mohamud
 06/12/13
 Chairman
 JALPAIGURI MUNICIPALITY

Table 3: listing of Slums
JALPAIGURI MUNICIPALITY
2013 - 2014

Sl. No.	Ward No.	Name of the Slum	Population	Quality of Housing (Kutcha/Pucca/Mixed)	Quality of Sanitation (IHL / Community toilets/ OD)	Status of Water Supply (Piped / Hand Pumps / Open Wells / None)	Location and distance of nearest AWC	Location and distance of nearest Primary School	Location and distance of nearest Primary Health Centre / UHP / UFWC)
1	01	Hospital Depot	148	mixed	IHL	Piped / Open Well	0.25 Km	0.5 Km	0.25 Km
2	01	Dome Bustee	133	do	do	do	0.5 Km	1 Km	0.25 Km
3	01	Indira Colony Shani temple	189	do	do	do	0.25 Km	0.25 Km	0.5 Km
4	01	Indira Gandhi Colony	78	do	do	do	0.25 Km	0.25 Km	0.5 Km
5	02	Padma Pukur	103	do	do	do	0.5 Km	0.5 Km	0.75 Km
6	02	Walkerganj	234	do	do	do	0.5 Km	0.25 Km	0.2 Km
7	02	Rabindra Nagar Colony	1876	do	do	do	0.25 Km	0.5 Km	0.5 Km
8	02	Topamari	085	do	do	do	0.5 Km	0.5 Km	0.5 Km
9	02	Upper Bhatakhana	277	do	do	do	0.5 Km	0.5 Km	0.5 Km
10	03	Jubilee Park Bustee	120	do	do	do	0.5 Km	0.5 Km	0.5 Km
11	03	Daspara Bustee	226	do	do	do	0.5 Km	0.5 Km	1 Km
12	03	Madhya Sen Para Bustee	450	do	do	do	0.5 Km	0.5 Km	1 Km
13	03	Jalermath Bustee	110	do	do	do	0.5 Km	0.5 Km	1 Km
14	03	Purba senpara Slum	163	do	do	do	0.5 Km	0.5 Km	1 Km
15	03	Kustha Ashram	262	do	do	do	0.5 Km	0.5 Km	1 Km
16	04	Rahaman Bustee	298	do	do	do	0.5 Km	0.5 Km	1 Km
17	04	Nawab bari Bustee	250	do	do	do	0.25 Km	0.5 Km	1 Km
18	04	Mistiri Patty	113	do	do	do	0.25 Km	0.5 Km	1 Km
19	04	Dhopa Bustee	82	do	do	do	0.25 Km	0.5 Km	1 Km
20	04	Dome Bustee	123	do	do	do	0.25 Km	0.5 Km	1 Km

Table 3: listing of Slums
JALPAIGURI MUNICIPALITY

2013 - 2014

Sl. No.	Ward No.	Name of the Slum	Population	Quality of Housing (Kutcha/Pucca/Mixed)	Quality of Sanitation (IHL / Community toilets/ OD)	Status of Water Supply (Piped / Hand Pumps / Open Wells / None)	Location and distance of nearest AWC	Location and distance of nearest Primary School	Location and distance of nearest Primary Health Centre / UHP / UFWC)
21	04	Chana Bustee	088	mixed	IHL	Piped / Open Well	0.25 Km	0.5 Km	1 Km
22	04	Dinbazar Red Light area	073	do	do	do	0.25 Km	0.5 Km	1 Km
23	05	Rahaman Bustee	110	do	do	do	0.5 Km	0.5 Km	0.5 Km
24	05	Dhopa Bustee	322	do	do	do	0.25 Km	0.5 Km	0.5 Km
25	06	Darjeepara Bustee	052	do	do	do	0.25 Km	0.5 Km	0.25 Km
26	06	Hanuman Bustee	081	do	do	do	0.25 Km	0.5 Km	0.25 Km
27	07	Teltanki Bustee	338	do	do	do	0.25 Km	0.5 Km	0.25 Km
28	07	Baghajatin Colony	664	do	do	do	0.25 Km	0.5 Km	0.25 Km
29	08	Station Bazar Bustee	041	do	do	do	0.25 Km	0.5 Km	0.5 Km
30	08	Pukurpar Bustee	073	do	do	do	0.25 Km	0.5 Km	0.25 Km
31	08	Karala Par Bustee	193	do	do	do	0.5 Km	1 Km	0.5 Km
32	09	Muslim Bustee	345	do	do	do	0.5 Km	1 Km	0.5 Km
33	09	Tikiapara Bustee	178	do	do	do	0.5 Km	0.25 Km	0.25 Km
34	09	Pilkhana Bustee	423	do	do	do	0.25 Km	0.25 Km	0.25 Km
35	09	Subhash Unnayan Bustee	2219	do	do	do	0.25 Km	0.25 Km	0.5 Km
36	10	Nepali Bustee	505	do	do	do	0.25 Km	0.25 Km	0.5 Km
37	10	Gorumara Bustee	390	do	do	do	0.75 Km	0.75 Km	0.5 Km
38	11	Adarpara Pukurpar	220	do	do	do	0.25 Km	0.25 Km	0.25 Km
39	11	Dulal Dighi Bustee	354	do	do	do	0.25 Km	0.5 Km	0.5 Km
40	12	Jayantipara Bustee	330	do	do	do	0.5 Km	0.25 Km	1 Km

Table 3: listing of Slums
JALPAIGURI MUNICIPALITY
2013 - 2014

Sl. No.	Ward No.	Name of the Slum	Population	Quality of Housing (Kutcha/Pucca/Mixed)	Quality of Sanitation (IHL / Community toilets/ OD)	Status of Water Supply (Piped / Hand Pumps / Open Wells / None)	Location and distance of nearest AWC	Location and distance of nearest Primary School	Location and distance of nearest Primary Health Centre / UHP / UFWC)
41	12	Jayantipara Rail Bustee	224	mixed	IHL	Piped / Open Well	0.25 Km	0.25 Km	1 Km
42	12	Harizan Bustee	1092	do	do	do	0.5 Km	0.25 Km	0.5 Km
43	13	Pandapara Kalibari	065	do	do	do	0.5 Km	0.5 Km	1 Km
44	13	Pandapara Bowbazar	190	do	do	do	0.25 Km	0.25 Km	0.25 Km
45	14	Ghoshpara Slum	231	do	do	do	0.5 Km	0.5 Km	0.5 Km
46	14	Deshbandhu (Dangapara)	953	do	do	do	0.5 Km	0.5 Km	1 Km
47	15	Pandapara Subhash Lane	133	do	do	do	0.5 Km	0.5 Km	0.5 Km
48	15	Panpara	459	do	do	do	0.25 Km	0.25 Km	0.25 Km
49	15	4 No. Ghumtee Gomastapara	192	do	do	do	0.25 Km	0.25 Km	0.75 Km
50	16	Harisabha Bustee	623	do	do	do	0.25 Km	0.5 Km	0.25 Km
51	16	Nayahat Bustee	557	do	do	do	0.5 Km	0.25 Km	0.5 Km
52	17	Kheyali Bustee	247	do	do	do	0.25 Km	0.25 Km	0.25 Km
53	17	Kadamtala Bustee	155	do	do	do	0.5 Km	0.25 Km	0.5 Km
54	18	Debnath Bustee	319	do	do	do	0.5 Km	0.5 Km	0.25 Km
55	18	Silpasamitipara Bustee	068	do	do	do	0.5 Km	0.5 Km	0.25 Km
56	19	Muchipara Bustee	410	do	do	do	0.75 Km	0.5 Km	0.5 Km
57	19	Patgola Bustee	133	do	do	do	0.5 Km	0.5 Km	0.5 Km
58	20	Kalodoba Bustee	321	do	do	do	0.25 Km	1 Km	0.5 Km
59	20	Bamanpara-Bosepara	676	do	do	do	0.5 Km	1 Km	0.1 Km
60	20	Shaktinagar Bustee	450	do	do	do	0.25 Km	1 Km	0.5 Km

Table 3: listing of Slums
JALPAIGURI MUNICIPALITY
2013 - 2014

Sl. No.	Ward No.	Name of the Slum	Population	Quality of Housing (Kutcha/Pucca/Mixed)	Quality of Sanitation (IHL / Community toilets/ OD)	Status of Water Supply (Piped / Hand Pumps / Open Wells / None)	Location and distance of nearest AWC	Location and distance of nearest Primary School	Location and distance of nearest Primary Health Centre / UHP / UFWC)
61	21	Shaktinagar Bustee	161	mixed	IHL	Piped / Open Well	1 Km	0.75 Km	0.5 Km
62	21	Billpara Bustee	258	do	do	do	0.75 Km	1.25 Km	0.1 Km
63	21	Collegepara Bustee	013	do	do	do	0.75 Km	0.5 Km	1 Km
64	22	Biswaspally	181	do	do	do	0.5 Km	0.5 Km	0.5 Km
65	22	Pabitranganagar Colony	909	do	do	do	0.25 Km	0.25 Km	0.75 Km
66	23	East Arabindanagar Colony	291	do	do	do	0.25 Km	0.35 Km	0.35 Km
67	24	Chunavatti Bustee	327	do	do	do	0.5 Km	1 Km	0.5 Km
68	24	Vivekanandapara Bustee	259	do	do	do	0.25 Km	0.25 Km	0.75 Km
69	25	Boilkhana Bustee	110	do	do	do	0.25 Km	0.25 Km	0.1 Km
70	25	Mujibgarh Municipal Colony	681	do	do	do	0.25 Km	0.5 Km	0.25 Km
71	25	Paresh Mitra Colony	1210	do	do	do	0.5 Km	0.5 Km	0.25 Km
72	09	Taitala Bustee	441	do	do	do	0.5 Km	0.5 Km	0.5 Km
73	17	Dharapatty	178	do	do	do	0.25 Km	0.5 Km	1.25 Km
74	18	Keranipara Ballygaunge	61	do	do	do	0.5 Km	0.5 Km	0.25 Km

Status Report of Anganwadi Centres

JALPAIGURI MUNICIPALITY

2013 - 2014

Ward No.	Sl. No.	Name of the AWC	Name of the AW
1	AWC 01	Shanimandir Kiran Oraon House	
1	AWC 02	Sabuj Sangha Pradip Narayan House	
1	AWC 03	Hospitalpara Friends Staff Club	
1	AWC 04	Indira Colony Bhai Bhai Club	
1	AWC 05	Neech Indira Colony	
2	AWC 06	Sishu Kalyan Sadan, Raikatpara	
2	AWC 07	North Raikatpara	
2	AWC 08	Walkerganj Primary School	
2	AWC 09	Manika Sarkar House	
2	AWC 10	Bhatakhana	
2	AWC 11	Central Correctional Home	
2	AWC 12	Rabindranagar	
3	AWC 13	East Senpara Niten Roy House	
3	AWC 14	Senpara Debnandan Roy House	
3	AWC 15	Jalpaiguri Zilla School	
3	AWC 16	Agradoot Club, Hakimpara	
4	AWC 17	Manju Das House, Dinbazar	
4	AWC 18	Kamarpara	
4	AWC 19	Silpasamiti Para Ganesh Sah House	
4	AWC 20	Redlight Area	
5	AWC 21	Samajpara Recreation Club	
5	AWC 22	Samajpara	
5	AWC 23	Uttar Babupara Dipankar Ghosh House	
6	AWC 24	Netaji Prathamik Vidyalay	
6	AWC 25	Kamarpara Saraswati Roy House	
7	AWC 26	Telipara Laxmi Mandir	
7	AWC 27	Bhatia Building	
7	AWC 28	Bhatia Building	
8	AWC 29	Station Bazar	
8	AWC 30	King Saheb Ghat	
8	AWC 31	Corporation Road Uday Das House	
9	AWC 01	Krishnendu Coaching Center	
9	AWC 02	Subhash Unnayan Pally	
9	AWC 03	King Saheb ghat Taltala	
9	AWC 04	Pilkhana	
9	AWC 05	South Pilkhana	
9	AWC 06	New Khattaline	
9	AWC 07	Tikiapara	
10	AWC 08	Bhanunagar	
10	AWC 09	Parashmani Club	
10	AWC 10	Ashrampara	
10	AWC 11	Gorumara Bustee	
11	AWC 12	Adarpara Dakshineshwari Pri. School	
11	AWC 13	Paschim Ashoke Nagar	



Chairman
Jalpaiguri Municipality

[Handwritten signature]

Status Report of Anganwadi Centres

JALPAIGURI MUNICIPALITY

2013 - 2014

Ward No.	Sl. No.	Name of the AWC	Name of the AWC
11	AWC 14	Bowbazar Adarpara	
11	AWC 15	Fani Das House, Adarpara	
12	AWC 16	Royal Sporting Club, 2 No. Ghumtee	
12	AWC 17	Jalpaiguri H.S. School	
12	AWC 18	Jalpaiguri H.S. School	
13	AWC 19	Deshbandhunagar Colony	
13	AWC 20	Old Anchal Office, Bowbazar	
14	AWC 21	Ghoshpara Vivekananda Bani Mandir	
14	AWC 22	Pandapara 2 no. Gali	
14	AWC 23	Sebagram R R Pri. School	
15	AWC 24	Panpara Community Hall	
15	AWC 25	Paschim Congress Para	
16	AWC 26	Surendra smriti Prathamik Vidyalay	
16	AWC 27	Mahamayapara Kalibari	
16	AWC 28	Mahamayapara Biswanath Das House	
17	AWC 01	2 No. Ghumtee	
17	AWC 02	Anandapara Manasa Bari	
17	AWC 03	Aragami Sangha	
18	AWC 04	Keranipara (Near Kalibari)	
18	AWC 05	Muhuripara Rinku Bose House	
19	AWC 06	Newtown Patgola	
19	AWC 07	Newtownpara Primary School	
19	AWC 08	Mohantapara R R Primary School	
20	AWC 09	Purbanchal Club	
20	AWC 10	Tarun sangha Club	
20	AWC 11	Bamanpara	
20	AWC 12	Girija Bagan	
20	AWC 13	Bosepara	
21	AWC 14	Sadhupara Pri. School	
21	AWC 15	Shankarlal Bannerjee House, Collegepara	
22	AWC 16	Pabitranganagar Colony Community Hall	
22	AWC 17	Purba Arabindanagar	
22	AWC 18	Purba Arabindanagar	
23	AWC 19	Jagrata Sangha	
23	AWC 20	Harimandir, Paschim Arabindanagar	
24	AWC 21	S. S. Para	
24	AWC 22	Vivekananda para	
24	AWC 23	Deshbandhupara A.Chakraborty House	
25	AWC 24	Boilkhana Bazar	
25	AWC 25	Netajipara Primary School	
25	AWC 26	Netajipara Hari Sarkar Colony	
25	AWC 27	Bhabesh Chandra Primary School	
25	AWC 28	Neech Math	

M

Enclosure - A

Slums covered under slum improvement Programme i.e. IHSDP

Jalpaiguri Municipality
2013 - 2014

Sl. No.	Ward No.	Name of the Slum	Population
1	01	INDIRA COLONY	780
2	01	HOSPITAL DEPOT BUSTEE	148
3	01	RAIKATPARA SHANI MANDIR	189
4	02	RABINDRANAGAR COLONY	1907
5	02	UTTAR UPPER BHATTAKHANA	275
6	02	WALKERGANJ BUSTEE	234
7	02	PADMAPUKUR COLONY BUSTEE	103
8	02	TOPAMARI BUSTEE	85
9	03	KUSTHA ASHRAM	258
10	03	DAS PARA	226
11	03	RAJIB COLONY	446
12	03	JUBILEE PARK BUSTEE	115
13	04	DOME BUSTEE	134
14	04	BIHARI BUSTEE	366
15	04	KAMARPARA MUSLIM BUSTEE	250
16	05	RAHAMAN BUSTEE	298
17	05	DHOPA PATTY	435
18	06	DARJEE PARA BUSTEE	52
19	06	HANUMAN BUSTEE Jatiya Para	81
20	07	BHATIA BUILDING BUSTEE	664
21	07	TELTANKI BUSTEE	336
22	08	PUKURPAR BUSTEE	129
23	08	KARALA BRIDGE BUSTEE	153
24	08	STATION BAZAR BUSTEE	41
25	09	MUSLIM BUSTEE	340
26	09	TIKIAPARA BUSTEE	175
27	09	PILKHANA BUSTEE	421
28	09	SUBHASH UNNAYAN PALLY	2199
29	10	NEPALI BUSTEE	499
30	10	GORUMARA BUSTEE (Bhanunagar)	387
31	11	DULAL DIGHI	354
32	11	ADARPARA PUKURPAR	222
33	12	HARIZAN BUSTEE	1089
34	12	RAIL BUSTEE	225
35	13	BOWBAZAR BUSTEE	194
36	14	DANGAPARA BUSTEE	942
37	15	PANPARA BUSTEE	459
38	15	RAIL LINE BUSTEE	330
39	16	HARISABHA BUSTEE	624
40	16	NAYAHAT BUSTEE	753
41	17	DHARA PATTY	116
42	17	2 No. GHUMTEE BUSTEE	247



Chairman
Jalpaiguri Municipality

Enclosure - A

Slums covered under slum improvement Programme i.e. IHSDP

Jalpaiguri Municipality
2013 - 2014

Sl. No.	Ward No.	Name of the Slum	Population
43	18	DEBNATH BUSTEE	319
44	18	SILPASAMITI PARA	68
45	19	MUCHI BUSTEE	406
46	19	PATGOLA BUSTEE	133
47	20	KALODOBA BUSTEE	317
48	20	RAIL BUSTEE	455
49	21	BILPARA BUSTEE	258
50	21	SHAKTINAGAR COLONY	158
51	22	BISWAS PALLY	181
52	22	PABITRANAGAR BUSTEE	907
53	23	BAMANPARA BUSTEE	680
54	24	CHUNAVATTI BUSTEE	327
55	24	VIVEKANANDA BUSTEE	259
56	25	SHANTIPARA BUSTEE	110
57	25	PARESH MITRA COLONY	1209
58	03	MUSLIM BUSTEE	163
59	03	PURBA SEN PARA	91
60	13	PANDAPARA KALIBARI	232
61	14	GHOSH PARA	458
62	15	SUBHASH LANE	65
63	17	3 NO. RAILWAY GHUMTEE	155
64	17	ANANDAPARA RAIL BUSTEE	155
Total Population			24,387

Enclosure – D

Existing patterns of Neighborhood Group (N.H.G.) in different Wards under
Jalpaiguri Municipality

2013 – 2014

Ward No.	Name o the C.D.S.	Name of the C.O.	Number of N.H.G.
1	Indira C.D.S.	Smt. Tanushree Barman	8
2	Do	Do	10
3	Do	Do	6
4	Do	Do	8
5	Do	Do	4
6	Do	Do	3
7	Do	Do	10
8	Do	Do	6
9	Do	Do	10
10	Do	Do	8
11	Do	Do	8
12	Do	Do	9
13	Do	Do	6
14	Nivedita C.D.S.	Sri Subrata Bagchi	10
15	Do	Do	8
16	Do	Do	5
17	Do	Do	6
18	Do	Do	4
19	Do	Do	6
20	Do	Do	6
21	Do	Do	6
22	Do	Do	10
23	Do	Do	8
24	Do	Do	6
25	Do	Do	12

Total: - 183



Chairman
Jalpaiguri Municipality

M

Table 4: Overview of existing Public Health Facilities
JALPAIGURI MUNICIPALITY

2013 - 2014

Sl. No.	Name & type of Facility (DH / Maternity Home/ CHC/ Other Ref. Hospital / UFWC/ UHPPHC/ Dispensary etc.)	Managing Authority (Municipal Council, State Health Department, Facilities functioning on PPP basis)	Location of Health Facility	Population covered by the facility	Services Provided	Human Resources available - list type and number of HR available i.e. ANM, LT, SN, MOs, Specialists etc.	No. and type of equipment available: X-ray machine, USG, Autoclave etc.
1	District Hospital	State Health Department	Ward No. 01	-----	-----	-----	-----
2	S.H.P. - 01	Municipal Council	Ward No. 01	6, 705	Immunization / OPD / DOT / JSY	F.T.S. - 01, HHW - 02	B.P., Weighing Machine, etc.
3	S.H.P. - 02	Municipal Council	Ward No. 02	15, 191	-Do -	HHW - 05	-Do -
4	S.H.P. - 03	Municipal Council	Ward No. 04	6, 695	Immunization / OPD / JSY	F.T.S. - 01, HHW - 05	-Do -
5	S.H.P. - 04	Municipal Council	Ward No. 07	14, 010	Immunization / OPD / DOT / JSY	F.T.S. - 01, HHW - 03	-Do -
6	S.H.P. - 05	Municipal Council	Ward No. 09	9, 867	-Do -	HHW - 03	-Do -
7	S.H.P. - 06	Municipal Council	Ward No. 11	9, 872	Immunization / OPD / JSY	F.T.S. - 01, HHW - 03	-Do -
8	S.H.P. - 07	Municipal Council	Ward No. 13	8, 296	-Do -	F.T.S. - 01, HHW - 04	-Do -
9	S.H.P. - 08	Municipal Council	Ward No. 15	6, 440	Immunization / OPD / DOT / JSY	F.T.S. - 01, HHW - 05	-Do -
10	S.H.P. - 09	Municipal Council	Ward No. 18	7, 464	Immunization / OPD / JSY	F.T.S. - 01, HHW - 03	-Do -
11	S.H.P. - 10	Municipal Council	Ward No. 21	7, 620	-Do -	F.T.S. - 01, HHW - 03	-Do -
12	S.H.P. - 11	Municipal Council	Ward No. 22	5, 716	Immunization / OPD / DOT / JSY	F.T.S. - 01, HHW - 04	-Do -
13	S.H.P. - 12	Municipal Council	Ward No. 25	9, 465	-Do -	F.T.S. - 01, HHW - 04	-Do -
14	Labanya Matrisadan (H.P.)	Municipal Council	Ward No. 18	1, 07, 341 (Total Urban Population)	O.P.D. / Path / Immunization	LT - 01, Part time MO - 01, Specialist - 02, Tech - 01,	EKG, Pathological Laboratory,
15	P.P. Unit - RCH	State Health Department	Ward No. 01	-Do -	-----	-----	-----
16	Malaria Clinic	State Health Department	Ward No. 01	-Do -	-----	-----	-----
17	D.T.C.	State Health Department	Ward No. 01	-Do -	-----	-----	-----
18	Immunization Clinic	Municipal Council	Ward No. 08	-Do -	Immunization	H. O. - 01 GNM - 02	ILR - 1 pc, Deep Freezer - 01, Cold Box - 1

Chairman
Municipality
MA

List of Primary Schools
JALPAIGURI MUNICIPALITY
2013 - 2014

Ward No.	Name of the School	Type of school	Managed by
2	Jalpaiguri Hindi Madhyamik School	Madhyamik	West Bengal School Education Department
3	Jalpaiguri Zilla School	HIGHER SECONDARY	Do
5	Jalpaiguri Marwari Balika Vidyalay	Madhyamik	Do
8	Jalpaiguri Government Girls Madhyamik School	HIGHER SECONDARY	Do
15	Jalpaiguri Meherunnessa Madhyamik School	HIGHER SECONDARY	Do
12	Jalpaiguri Madhyamiker Secondary School	HIGHER SECONDARY	Do
2	Purbanchal Madhyamik School	Madhyamik	Do
5	Sunitibala Sadar Girls' Madhyamik School	HIGHER SECONDARY	Do
6	Central Girls' Madhyamik School	HIGHER SECONDARY	Do
7	Ananda Model Madhyamik School	HIGHER SECONDARY	Do
8	Fanindra Dev Institution	HIGHER SECONDARY	Do
12	Sonali Girls' Madhyamik School	HIGHER SECONDARY	Do
14	Deshbandhunagar Madhyamik Vidyalay (H.S.)	HIGHER SECONDARY	Do
14	Deshbandhunagar Girls' Madhyamik School	Madhyamik	Do
13	Jogamaya Girls' Madhyamik School	Madhyamik	Do
17	Kadamtala Girls' Madhyamik School	HIGHER SECONDARY	Do
18	Sonaulah Madhyamik School	HIGHER SECONDARY	Do
20	Begum Faizunnessa Balika Vidyalay	HIGHER SECONDARY	Do
21	Bhabesh Chandra Balika Vidyalay	Madhyamik	Do
25	Arabinda Madhyamik Vidyalay	HIGHER SECONDARY	Do
12	Sishu Sramik Vidyalay (NCLP)	Primary	Labor Deptt. Govt. of India
11	Adarpara M.F.Primary School	Primary	Jalpaiguri Municipality
12	Indrajmal M.F.Primary School	Primary	Do
02	Saberia M.F.Primary School	Primary	Do
06	Paharipara M.F.Primary School	Primary	Do
04	Kamala Neheru Primary School	Primary	District Primary School Council
01	Umagati Vidyamandir	Primary	Do
02	Rajbaripara R R Primary School	Primary	Do
13	Deshbandhunagar 3 No. R R Primary School	Primary	Do
01	Munnas Happy Home	Primary	Do
02	Sahid Badal Vidyapeeth	Primary	Do
02	Tupamari Primary School	Primary	Do
02	Walkerganj Primary School	Primary	Do
02	Raikatpara R R Primary School	Primary	Do
03	Child Welfare Primary School	Primary	Do
03	Kharibechipara Primary School	Primary	Do
03	Senpara Sandipan Primary School	Primary	Do
03	Sishumahal Primary School	Primary	Do
03	Sishumahal Junior Basic Primary School	Primary	Do
05	Marwari Girls' Primary (Hindi) School	Primary	Do
05	Mahadev Primary School (Hindi)	Primary	Do
05	Sadagarpatty R R Primary School	Primary	Do
19	Newtown Primary School	Primary	Do
17	Naresh Chandra Abaitanik Vidyalay	Primary	Do
05	Marwari Boys' Primary School	Primary	Do



Chairman
Jalpaiguri Municipality

M

List of Primary Schools
JALPAIGURI MUNICIPALITY
2013 – 2014

Ward No.	Name of the School	Type of school	Managed by
10	Sarbajanin Nepali Vidyabhavan	Primary	District Primary School Council
7	Soudamini Girls' Primary School	Primary	Do
7	Agrani Vidyapeeth	Primary	Do
8	Sishuniketan Primary School	Primary	Do
8	Sishuniketan Junior Basic Primary School	Primary	Do
8	Jogamaya R R Primary school (I)	Primary	Do
10	Jogamaya R R Primary school (II)	Primary	Do
8	Jalpaiguri Welfare Org. Center for Special Education for the Disabled Children	Primary	N.G.O.
9	Ramchandra Smriti Primary School	Primary	District Primary School Council
9	Sri Sri Sarada Vidyapeeth	Primary	Do
11	Adarpara Dakshineswari Primary School	Primary	Do
11	Adarpara R R Primary School	Primary	Do
12	Sonali Urban Basic Primary school	Primary	Do
12	Harizan Bastee Primary School	Primary	Do
12	Harizan Bastee M. F. Primary School (Night)	Primary	Jalpaiguri Municipality
13	Pandapara Junior Basic	Primary	District Primary School Council
14	Deshbandhunagar R R Primary School (I)	Primary	Do
14	Deshbandhunagar R R Primary School (II)	Primary	Do
17	N. C. L. P. School	Primary	Labor Deptt. Govt. of India
14	Sebagram Primary School	Primary	District Primary School Council
15	Meherunnessa R R Primary School	Primary	Do
16	Surendra Smriti Primary School	Primary	Do
16	Vidyaniketan Primary School	Primary	Do
15	Harizanbastee Primary (Ghumtee No 4) School	Primary	Do
19	Mohantapara R R Primary School	Primary	Do
20	Bamanpara R R Primary school	Primary	Do
20	Satutiapara R R Primary School	Primary	Do
21	Sadhupara Primary School	Primary	Do
22	Arabindanagar R R Primary School	Primary	Do
22	Maskalaibari R R Primary school	Primary	Do
23	Maskalaibari extension Primary School	Primary	Do
24	Deshbandhu Pragati Primary School	Primary	Do
24	Uttarpara R R Primary school	Primary	Do
25	Mujibgarh Netaji Subhash primary School	Primary	Do
25	Bhabeshchandra Sishu Tirtha Primary School	Primary	Do
1	Vidyasagar Sishu Siksha Kendra (SSK)	Primary	Jalpaiguri Municipality
2	Vidyasagar Sishu Siksha Kendra (SSK)	Primary	Jalpaiguri Municipality
3	Vidyasagar Sishu Siksha Kendra (SSK)	Primary	Jalpaiguri Municipality
4	Vidyasagar Sishu Siksha Kendra (SSK)	Primary	Jalpaiguri Municipality
6	Vidyasagar Sishu Siksha Kendra (SSK)	Primary	Jalpaiguri Municipality

List of Primary Schools
JALPAIGURI MUNICIPALITY
2013 – 2014

Ward No.	Name of the School	Type of school	Managed by
8	Vidyasagar Sishu Siksha Kendra (SSK)	Primary	Jalpaiguri Municipality
9	Vidyasagar Sishu Siksha Kendra (SSK)	Primary	Jalpaiguri Municipality
10	Vidyasagar Sishu Siksha Kendra (SSK)	Primary	Jalpaiguri Municipality
13	Vidyasagar Sishu Siksha Kendra (SSK)	Primary	Jalpaiguri Municipality
14	Vidyasagar Sishu Siksha Kendra (SSK)	Primary	Jalpaiguri Municipality
15	Vidyasagar Sishu Siksha Kendra (SSK)	Primary	Jalpaiguri Municipality
16	Vidyasagar Sishu Siksha Kendra (SSK)	Primary	Jalpaiguri Municipality
18	Vidyasagar Sishu Siksha Kendra (SSK)	Primary	Jalpaiguri Municipality
20	Vidyasagar Sishu Siksha Kendra (SSK)	Primary	Jalpaiguri Municipality
21	Vidyasagar Sishu Siksha Kendra (SSK)	Primary	Jalpaiguri Municipality
25	Vidyasagar Sishu Siksha Kendra (SSK)	Primary	Jalpaiguri Municipality
5	Anubhab Sashi SSK	Primary	Jalpaiguri Municipality
7	Sarbeshwar Shanti Smriti SSK	Primary	Jalpaiguri Municipality
11	AISI SSK	Primary	Jalpaiguri Municipality
12	Harizan Baste SSK	Primary	Jalpaiguri Municipality
17	Nivedita SSK	Primary	Jalpaiguri Municipality
19	Matangini SSK	Primary	Jalpaiguri Municipality
22	Umesh SSK	Primary	Jalpaiguri Municipality
23	Mahatma Gandhi SSK	Primary	Jalpaiguri Municipality
24	Vivekanda SSK	Primary	Jalpaiguri Municipality

M

CITY HEALTH PLANS

SUMMARY OF THE CITY NUHM PLAN (3 pages max)

(Summarize the city health scenario, various health programmes being implemented in the city, key issues, and strategies for providing quality primary health care to the urban poor, targets and budget).

ANNEX 3a

1. CITY PROFILE

Name of the City: **JALPAIGURI** ✓
 Status of the city: State Capital/ District headquarters/other

Table 1: Demographic Profile

Total Population of city (in lakhs)	1,07,321	
Slum Population (in lakhs)	37,586	24,897
Slum Population as percentage of urban population	35.02%	20.19%
Number of Notified Slums	8271	771
Number of slums not notified	0	
No. of Slum Households	7824	
No. of slums covered under slum improvement programme (BSUP,IDSMT,etc.) IHSDP	62 Not Partially covered	List not Submitted
Number of slums where households have individual water connections*	NIL	
Number of slums connected to sewerage network*	NIL	List not submitted
Number of slums having a Primary school	58	
No. of slums having AWC	58	List not submitted
No. of slums having primary health care facility	13	22/13

- Indicate source of data wherever available (e.g. AHS, NFHS-3, etc.)
- State may also mention if data is unavailable

**e.g. for State slum profile may refer to census 2011 slum household tables
[http://www.censusindia.gov.in/2011census/hlo/Slum table/Slum table.html](http://www.censusindia.gov.in/2011census/hlo/Slum%20table/Slum%20table.html)

x Table 2: Health/Morbidity Profile of the City:

The data may be collected from the leading public hospitals in the city and based on IDSP.

Sl. No.	Name of Disease/ cause of morbidity (e.g. COPD, trauma, cardiovascular disease etc.)	Number of cases admitted in 2012
---------	--------------------------------------------------------------------------------------	----------------------------------

Map - to show hl. facility