




OF HEALTH ADMINISTRATIVE UNIT 2

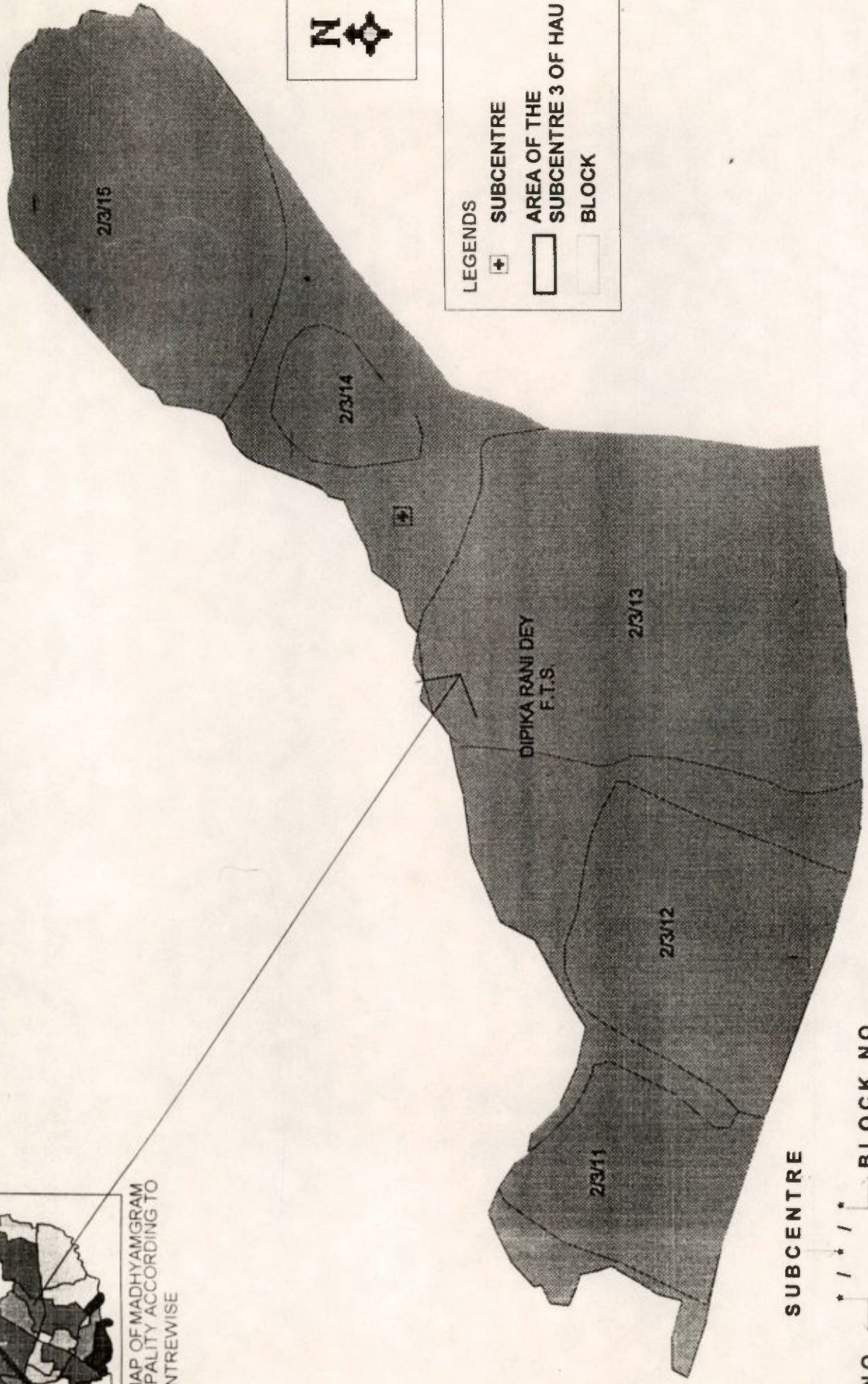


BASE MAP OF MADHYAMGRAM MUNICIPALITY ACCORDING TO SUBCENTREWISE



LEGENDS

-  SUBCENTRE
-  AREA OF THE SUBCENTRE 3 OF HAU 2
-  BLOCK



HAU NO.  SUBCENTRE  BLOCK NO.

SCALE= 1:25000

**NAME & ADDRESS OF HAU WITH SUB-CENTRE UNDER
Urban Health Improvement Programme**

Ph. : 2538 0661

UNITWISE

MADHYAMGRAM MUNICIPALITY

Name of the Municipality :

[1] HAU No. :

[1] Address of HAU :

[1] Permanent Address :

[2] Sub Centres (Name & Address) :

II
Bireshpally, Madhyamgram, Sodepur Road
P.O. : Madhyamgram
Bireshpally, Madhyamgram, Sodepur Road
P.O. : Madhyamgram

Sl. No.	Name	Address	Blocks
(i)	Seba Kendra, Own Sub Centre	Udayrajpur, Madhyamgram, Ward no. 8	1,2,3,4,5
(ii)	IPP - VIII Sub Centre, Own Sub Centre	Das para, East Udayrajpur, W - 9	6,7,8,9,10
(iii)	Vivekananda Sangha	Abdalpur Bazar Road, W - 10	11,12,13,14,15
(iv)	IPP - VIII Sub Centre, Own Sub Centre	Molla Para, Digberia, W - 11	16,17,18,19,20
(v)	IPP - VIII Sub Centre, Own Sub Centre	Bidhan Pally, Madhyamgram, W - 19	21,22,23,24
(vi)	IPP - VIII Sub Centre, Own Sub Centre	Bankimpally, Madhyamgram, W-20	25,26,27,28,29
(vii)	Bireshpally HAU II, Own Sub Centre	Bireshpally, Madhyamgram, W - 22	30,31,32,33,34

INFRASTRUCTURE OF HEALTH ADMINISTRATIVE UNIT
MADHYAMGRAM MUNICIPALITY HAU NO. - III
ADDRESS : DOHARIA, WARD NO. 15, BLOCK 35

SL. NO.	NAME	DESIGNATION	BLOCK NO.	SUB-CENTRE
1	DR. SHYAMAL BISWAS	*P.T.M.O.		
2	DR. UJJAWAL BHATTACHARJEE	*P.T.M.O.		
3	PUKMINA DUTTA	*S.T.S.		
4	SABITAI PAUL	*S.T.S.		1 NO.
5	SAHIDA BIBI	F.T.S.		2 NO.
6	MAYA SUR	F.T.S.		3 NO.
7	ASHIMA GHOSH	F.T.S.		4 NO.
8	MANJU DAS	F.T.S.		5 NO.
9	BELA KUNDU	F.T.S.		6 NO.
10	ADITI CHAKRABORTY	F.T.S.		7 NO.
11	SUCHITRA PAUL	F.T.S.	1	1 NO.
12	MALATI ROY	H.H.W.	2	1 NO.
13	ARATI BISWAS	H.H.W.	3	1 NO.
14	ALPANA ADHIKARI	H.H.W.	4	1 NO.
15	SUJATA MITRA	H.H.W.	5	1 NO.
16	ASHA KUNDU	H.H.W.	6	2 NO.
17	RAMA CHATTERJEE	H.H.W.	7	2 NO.
18	DIPALI MITRA	H.H.W.	8	2 NO.
19	RITA SAHA	H.H.W.	9	2 NO.
20	RANU CHAKRABORTY	H.H.W.	10	2 NO.
21	MILITA SAHA	H.H.W.	11	3 NO.
22	RITA DHAR	H.H.W.	12	3 NO.
23	SANDHYA DAS	H.H.W.	13	3 NO.
24	SANDHYA HALDER	H.H.W.	14	3 NO.
25	SUMITRAMUNGY	H.H.W.	14	3 NO.
26	SASWATI MUKHERJEE	H.H.W.	15	4 NO.

SL. NO.	NAME	DESIGNATION	BLOCK NO.	SUB-CENTRE
30	GITA BISWAS	H.H.W.	19	4 NO.
31	BANDANA ROY	H.H.W.	20	4 NO.
32	ALO CHATTERJEE	H.H.W.	21	5 NO.
33	MITHU CHATTERJEE	H.H.W.	22	5 NO.
34	SUJATA SINHA	H.H.W.	23	5 NO.
35	ARATI ORAO	H.H.W.	24	5 NO.
36	MADHURI GHOSH	H.H.W.	25	6 NO.
37	MINATI SAMADDER	H.H.W.	26	6 NO.
38	GOPA ROY	H.H.W.	27	6 NO.
39	ARATI GHOSH	H.H.W.	28	6 NO.
40	BITHU DUTTA CHOWDHURY	H.H.W.	29	6 NO.
41	MINATI BISWAS	H.H.W.	30	7 NO.
42	KALYANI DUTTA	H.H.W.	31	7 NO.
43	MADHABI MUKHERJEE	H.H.W.	32	7 NO.
44	HENA ROY	H.H.W.	33	7 NO.
45	JOYTSNA GHOSH	H.H.W.	34	7 NO.
46	BANI SINGHA	CLERK CUM STORE KEEPER		
47	RAMA MALLICK	ATTENDENT		
48	SANKAR DEY	ATTENDENT		
49	SHRPA DHAR	SWEEPER		

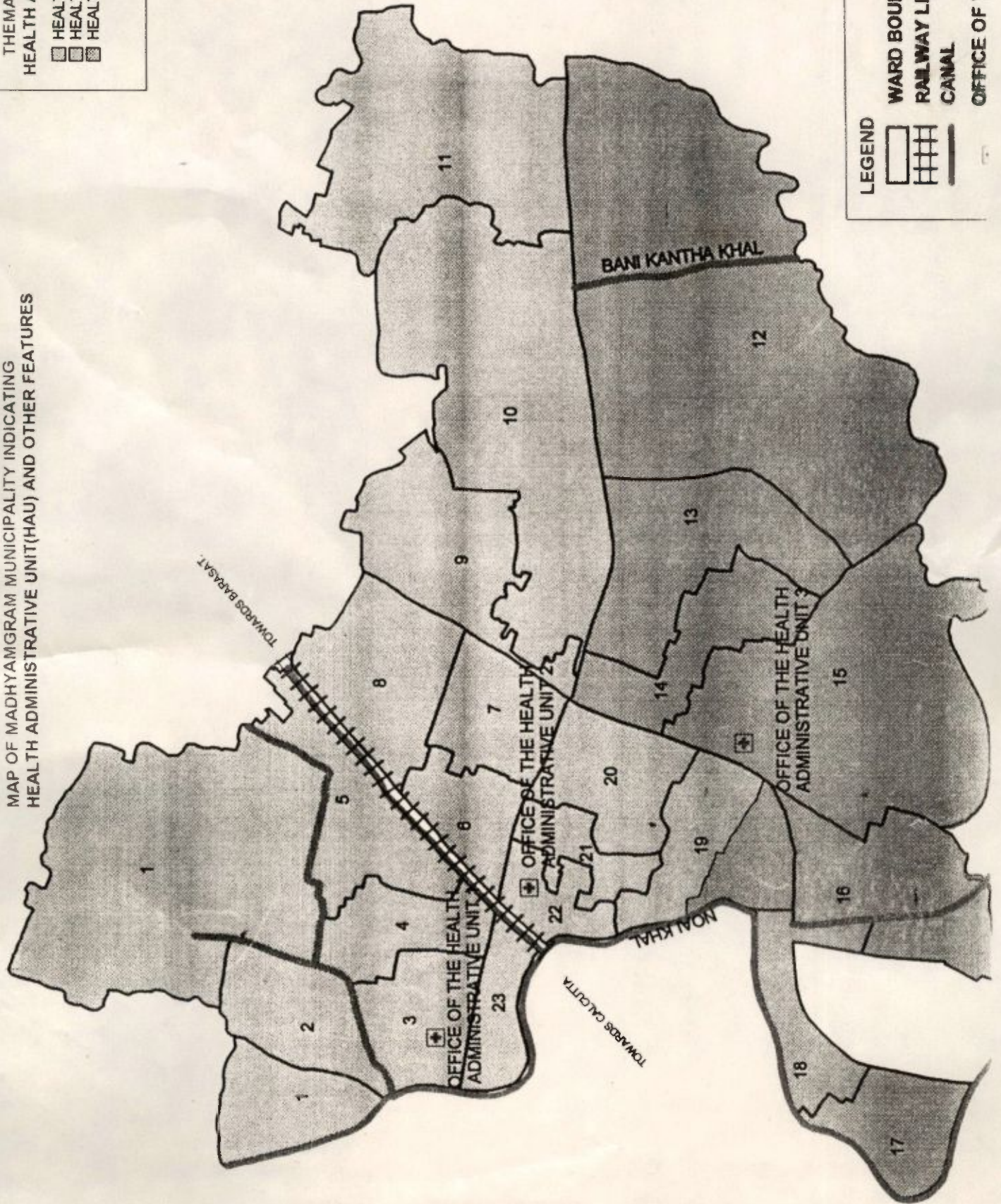
Responsible for supervision , monitoring & provisioning of services of the HAU

TRU	TOT_P	TOT_M	TOT_F
80176197	41465985	38710212	38710212
57748946	29516009	28132937	28132937
22427251	11849976	10577275	10577275
Total	8934286	4638756	4295530
Rural	4083339	2102208	1981131
Urban	4850947	2536548	2314399
Urban	155451	79728	75723
Urban	12981	6610	6371
Urban	9053	4653	4410
Urban	6321	3291	3030
Urban	5261	2687	2574
Urban	7297	3664	3633
Urban	6013	2998	3015
Urban	4459	2275	2184
Urban	6499	3271	3228
Urban	6405	3334	3071
Urban	8482	4330	4152
Urban	7338	4083	3255
Urban	8466	4375	4084
Urban	7609	3939	3670
Urban	7937	4090	3847
Urban	10569	5466	5103
Urban	6146	3371	2775
Urban	5755	2638	3117
Urban	5823	3013	2810
Urban	6054	3148	2916
Urban	4945	2469	2476
Urban	3862	1907	1955
Urban	3872	1950	1922
Urban	4284	2166	2118
Urban	Ward No.1		
Urban	- Ward No.2		
Urban	- Ward No.3		
Urban	- Ward No.4		
Urban	- Ward No.5		
Urban	- Ward No.6		
Urban	- Ward No.7		
Urban	- Ward No.8		
Urban	- Ward No.9		
Urban	- Ward No.10		
Urban	- Ward No.11		
Urban	- Ward No.12		
Urban	- Ward No.13		
Urban	- Ward No.14		
Urban	- Ward No.15		
Urban	- Ward No.16		
Urban	- Ward No.17		
Urban	- Ward No.18		
Urban	- Ward No.19		
Urban	- Ward No.20		
Urban	- Ward No.21		
Urban	- Ward No.22		
Urban	- Ward No.23		
Parganas			
Parganas			
Parganas			

MAP OF MADHYAMGRAM MUNICIPALITY INDICATING
HEALTH ADMINISTRATIVE UNIT(HAU) AND OTHER FEATURES

THEMATIC REPRESENTATION OF
HEALTH ADMINISTRATIVE UNIT (HAU)

- HEALTH ADMINISTRATIVE UNIT 1 (1)
- HEALTH ADMINISTRATIVE UNIT 2 (1)
- HEALTH ADMINISTRATIVE UNIT 3 (1)



LEGEND

- WARD BOUNDARY WITH WARD NO.
- RAILWAY LINE
- CANAL
- OFFICE OF THE HEALTH


- SUBCENTRE1 (1)
- SUBCENTRE2 (1)
- SUBCENTRE3 (1)
- SUBCENTRE4 (1)
- SUBCENTRE5 (1)

- SUBCENTRE1 (1)
- SUBCENTRE2 (1)
- SUBCENTRE3 (1)
- SUBCENTRE4 (1)
- SUBCENTRE5 (1)
- SUBCENTRE6 (1)
- SUBCENTRE7 (1)

SUBCENTRE ACCORDING TO HAU 2

- SUBCENTRE1 (1)
- SUBCENTRE2 (1)
- SUBCENTRE3 (1)
- SUBCENTRE4 (1)
- SUBCENTRE5 (1)
- SUBCENTRE6 (1)
- SUBCENTRE7 (1)

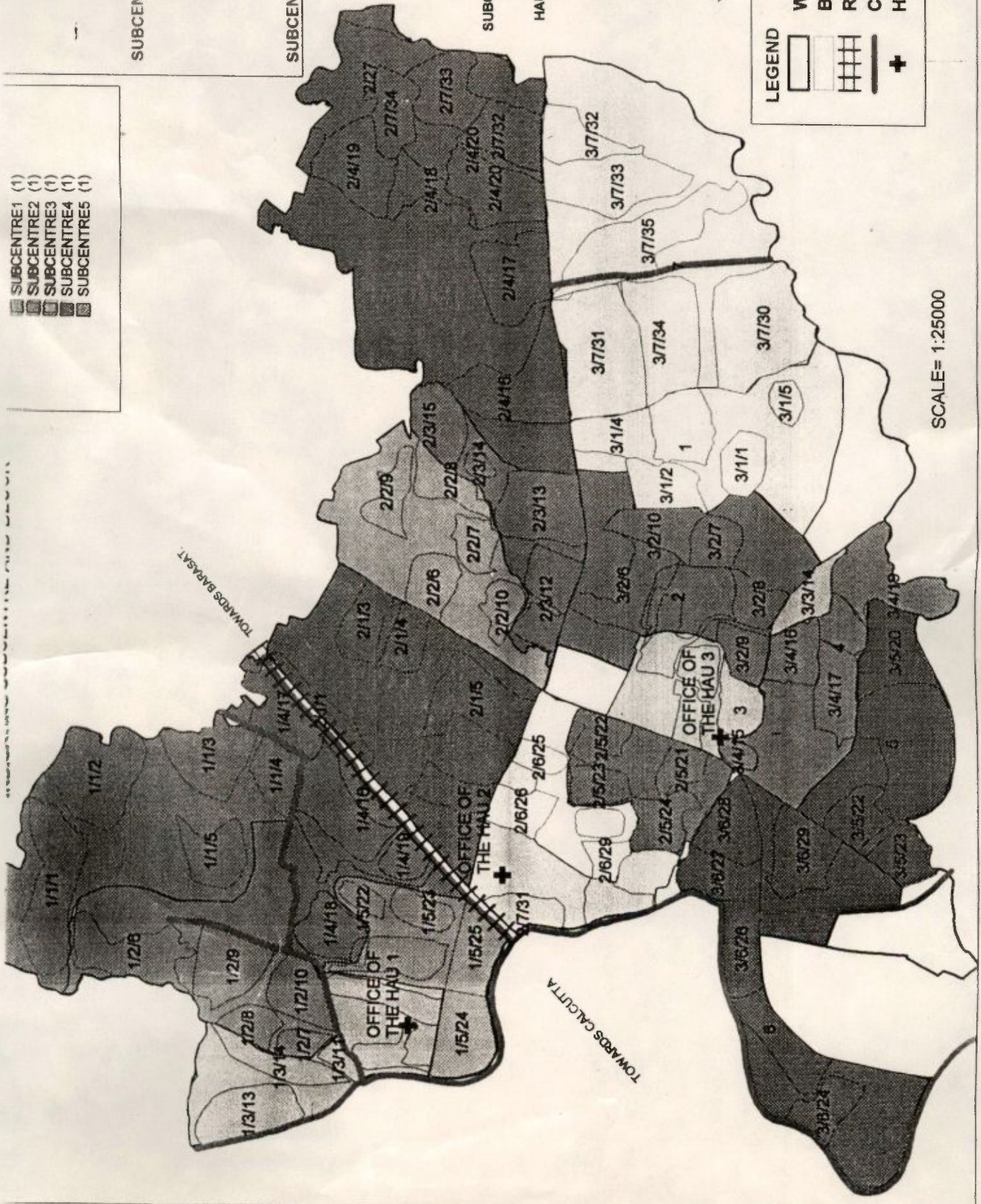
SUBCENTRE ACCORDING TO HAU 1



SUBCENTRE *!/** BLOCK NO.
HAU NO.

LEGEND

- WARD BOUNDARY
- BLOCK WITH BLOCK ID
- RAILWAY LINE
- CANAL
- HAU OFFICE



SCALE= 1:25000