


# DANKUNI MUNICIPALITY

MANOHARPUR, DANKUNI

Dist. : HOOGHLY, PHONE / FAX : 2659-0694

Gitashri Das  
Vice-Chairperson




Hasina Shabnam  
Chairperson

Ref. No. 1349/DM/2013

Date 04-12-2013

To,  
Director, SUDA



POCKT  
[Signature]

Name of Municipality : DANKUNI MUNICIPALITY

CITY LEVEL HEALTH PLAN

## CITY PROFILE :

Table - 1 : Demographic Profile

Total Population of city (in lakhs)	1,04,326
Slum Population (in lakhs)	31,063
Slum Population as percentage of urban population	—
Number of Notified Slums	87
No. of Slum households	8,039
No. of Slum not notified	40
No. of slums covered under slum improvement Programme (BSUP, IDSMT etc.) *	—
Number of slums where households have individual water connections	—
Number of slums connected to sewerage network	—
Number of slums having a primary school **	—
No. of slums having AWC ***	61
No. of slums having primary health care facility	—

[Signature]  
Chairman 04.12.13  
Dankuni Municipality  
Manoharpur, Dankuni, Hooghly

# OFFICE OF THE COUNCILLORS OF BISHNUPUR MUNICIPALITY

Memo No. 1271 / XI-8

Dated, Bishnupur, the 04-12-2013

To :

To  
The Director,  
State Urban Development Agency, (HEALTH WING)  
Ilgus Bhavan, H.C.Block, Sector-III  
Bidhannagar, Kolkata-700 106.

Ref: Sub : Submission of Documents/ Information relating to preparation of Project  
Implementation Plan under National Urban Health Mission.  
Ref : SUDA-Health/411/13/228(17), Dated.14.11.13


Sir,

With reference to the above, enclosed please find herewith the Soft copy of the  
Information relating to preparation of Project Implementation Plan under National Urban  
Health Mission for favour of your kind information and incorporation.

The receipt of the above may kindly be acknowledged.

Thanking you,

Yours faithfully,

  
Executive Officer  
Bishnupur Municipality

Name of Municipality : Bishnupur  
Bankura

Total # No. 15383 / 4291  
Annexure - 3

CITY LEVEL HEALTH PLAN

Annexure - 3a

CITY PROFILE : Describe .....

Table - 1 : Demographic Profile

Total Population of city (in lakhs)	72316 (approx)
Slum Population (in lakhs)	20622 (approx)
Slum Population as percentage of urban population	28.52
Number of Notified Slums	20
No. of Slum households	4291
No. of Slum not notified	96
No. of slums covered under slum improvement Programme (BSUP, IDSMT etc.) *	X
Number of slums where households have individual water connections	Nil
Number of slums connected to sewerage network	Nil
Number of slums having a primary school **	list enclosed
No. of slums having AWC ***	list "
No. of slums having primary health care facility	X

- \* Details is given at Enclosure - A.
- \*\* Details is given at Enclosure - B.
- \*\*\* Details is given at Enclosure - C.

Table - 2 : Health / Morbidity profile of the City

Sl. No.	Name of Disease/cause of morbidity (e.g. COPD, Trauma, cardiovascular disease etc.)	Number of cases admitted in 2012
1	Injuries and Trauma	
2	Self inflicted injuries/ suicide	
3	Cardiovascular Disease	
4	Cancer (Breast cancer)	
5	Cancer (Cervical cancer)	
6	Cancer (Other type)	
7	Mental health and depression	
8	Chronic Obstructive Pulmonary Disease(COPD)	
9	Malaria	
10	Dengue	
11	Infectious fever ( like H1N1,avian influenza etc.)	
12	TB	
13	MDR TB	
14	Diarrhea and gastroenteritis	
15	Jaundice/Hepatitis	
16	Skin diseases	
17	Severely Acute Malnourishment (SAM)	
18	Iron deficiency disorder	
19	Others (ARI)	

(Source:) .....

  
4/12/13  
Executive Officer  
Bishnupur Municipality

6/5/13

Bishnupur Hospital  
4/12/13  
Collector

Table - 3 : Listing of Slums

Listing and Mapping of slums

*Handwritten notes:*  
 For DFD  
 of  
 Amity  
 see to  
 check in

Sl. No.	Ward No.	Name of the Slum .	Popu-lation	Quality of housing (kutcha / pucca / mixed	Quality of sanitation on (IHL, Community toilets, OD)	Status of water supply (piped, hand pumps, open wells, none)	Location and distance of nearest AWC	Location and distance of nearest Primary school	Location and distance of nearest Primary Health Centre/ UHP/ UFWC
1									
2									

Table - 4 : Overview of existing public health facilities

*Handwritten notes:*  
 For DFD

Sl. No.	Name & type of facility (DH, Maternity Home, CHC, other ref. hospital UFWC, Dispensary etc.)	Managing Authority ( Municipal Council/ State Health Department	Location of health facility	Population covered by the facility	Services provided	Human Resources available list type and number of HR available i.e. ANM, LT, SN, MOs, Specialists etc.	No. and type of equipment available: X-ray machine, USG, Autoclave etc.
1							

*Handwritten signature and stamp:*  
 [Signature]  
 [Faint official stamp]

*Handwritten notes in bottom right corner:*  
 [Faint, illegible handwritten text]


**BISHNUPUR MUNICIPALITY****(D.F.I.D. ASSISTED HHW PROJECT)****P.O. : -BISHNUPUR \* DIST. : BANKURA**

Ref. No.....

Date.....

Table - 4: Overview of existing public health facilities.

Sl. No.	Name and type of facility ( DH, Maternity Home, CHC, other ref. hospital HFWC, Dispensary etc.	Managing authority (Municipality Council/ State Health Department	Location of health facility	Population covered by the facility	Services provided	Human Resource available list type and number of HR available i.e. ANM, LT,SN, MOs, specialists etc.	No. and type of equipment available: X-ray machine, USG, Autoclave etc
01.	Bishnupur District Hospital (referral Hospital)	State Health department	In Bishnupur town & municipal area Word No:- 14	Whole Bishnupur and Sub-Divisional area covered	All Health Facilities	ANM, LT, SN MOs, & specialists available	All
02.	Health center Under Bishnupur municipality run through HHW Scheme a) health center 01 b) health center 02 c) health center 03	Bishnupur Municipality	Health center 1 Ward No 15, Health center 2 Ward No 05 Health center 3 Ward No 17.	a) health center 1. 10,000. b) health center 2. 7,500. c) health center 3. 7,500 People.	i) General OPD, ii) Immunization of child (0 to 5 years), iii) Pregnant Mother. iv) ANC and PNC Health Checkup of mother & routine checkup.	a) health center 1. Medical Officer-1, GNM-2, ANM-1, FTS-1, HHW-6. b) health center 2. PTMO-1, FTS-1, HHW-4. c) health center 3. PTMO-1, FTS-1, HHW-4.	Only Autoclave

  
Executive Officer  
Bishnupur Municipality.

# Bishnupur Municipality Banskura.

Annexure - 3b

## CITY LEVEL INDICATORS AND TARGETS

Processes & Inputs			
Indicators	Baseline(as applicable)	Number proposed (2013-2014)	Number Achieved (2013-2014)
<b>Community Processes</b>			
1. Number of Mahila Arogya Samity (MAS) formed	NHGs=..... Ward-wise list of NHGs along with Name of CO & CDS is enclosed at Enclosure - D.	up to Dec'13 x	
2. Number of MAS member trained		y	
3. Number of Accredited social Health Activists(ASHAs) selected and trained		x	
<b>Health Systems</b>			
4. Number of ANMs recruited		one ANM	} For HSW scheme
5. No. of Special outreach health camps organized in the slum/HFAs		Two GNM	
6. No. of UHNDs organized in the slums and vulnerable areas		NIL	
7. Number of UPHCs made operational		NIL	
8. Number of UCHCs made operational		NIL	
9. No. of RKS created at UPHC and UCHC		NIL	
10. OPD attendance in the UPHCs		NIL	
11. No. of deliveries conducted in public health facilities		NIL	
<b>RCH Services (Reproductive &amp; Child Health)</b>			
12. ANC early registration in first trimester	Yes	80 Cases	75 Cases
13. Number of women who had ANC check-up in their first trimester of pregnancy		20	20
14. TT (2 <sup>nd</sup> dose) coverage among pregnant women		110	100
15. No. of children fully immunized(through public health facilities)		300	270
16. No. of Severely Acute Malnourished(SAM) children identified and referred for treatment		260	230
<b>Communicable Diseases *</b>			
17. No. of malaria cases detected through blood examination	55 cases advised for blood Exam.		
18. No. of TB cases identified through chest symptomatic	20 cases		
19. No. of suspected TB cases referred for sputum examination	20 cases		
20. No. of MDR-TB cases put under DOTS-plus	NIL		
<b>Non Communicable Diseases *</b>			
21. No. of Diabetes cases screened in the city	50 cases		
22. No. of Cancer cases screened in the city	NIL		
23. No. of Hypertension cases screened in the city	2000 (in Three Health Centres.)		

• DATA source .....


4/12/13  
Executive Officer  
Bishnupur Municipality

LIST OF SLUM

Bishnupur Municipality

NOTIFIED SLUM

<u>WARD NO</u>	<u>SLUM</u>
1 —	Katandhar —
2 —	Gardarja
3 —	Lal bundh Rastala
4 —	Shankaribazar.
5 —	Rupkatha
6 —	Mahapatrapara
7 —	Bhuanbari
8 —	Gabdoba, Raghunath Sayer
9 —	SK Para, Dilapara
10 —	Bodipukur, Bomipara
11 —	Muslimpara, Mahakgarij
12 —	Kailashtola Bomipara
13 —	Muchipara Bomipara
14 —	Karangapara, Bagdipara
15 —	Chhatrabuni Bailapara
16 —	Tuntbari
17 —	AKunji <del>para</del> danga
18 —	Dompukur
19 —	Palhak Para
20 —	Shyam bundh

  
4/12/13  
Executive Officer  
Bishnupur Municipality

NOT NOTIFIED SLUM



Ward

no

SL no

SLUM

- ① — ① Bouipara middle  
② Katendhar Kabbadanga.  
③ Katendhar Muslimpara  
④ Duaripara Muslimpara  
⑤ ~~Kasanga~~ Khaibangla Bagdipara  
⑥ Khaibangla Metapara  
7 Bidya Sagar Bagdipara  
+ Tantipara  
8. pathakpara  
9. Baburpara  
10. Mintola Kumarpara.

Ward - 11. Bali dhara

2

12. Baburpara  
13. pathakpara, Loharpara  
14. Haripara, Mallapara

Ward  
no-3

15. Rasatala (west)  
16. Rasatala (East)  
17. Kolu pukur  
18. Thakurpara  
19. Muchipara  
20. Pat Sagar Nabadey  
palli  
21. Dalmadal  
22. Kela Chand  
23. Tilbau Namopara

Ward NO 4 24. Mansatala Jelapara

25. Bouipara By Pass  
26. Khaibangla Goswamipara  
27. Manibazar Goalapara


Ward 5

28. Sabitri tola Manibazar  
29. K.K. bazar Bouipara  
Ginija More  
30. Ganjagoli Madanigoli  
31. Sattapintala Haripara  
32. Bakultola Kintanala  
or, Sankaribazar Jelapara

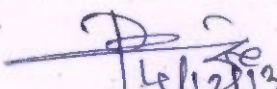
Executive Officer  
Bishnupur Municipality



ward no	SL No	ward NO-6
6	33	Kadakuli Bouripara
	34	Kolapurur Majipara
	35	Digirpa Majipara
	36	Biswaspara Majipara
	37	Kajulia Haripara
ward NO-7	38	Shankhigopalpara Haripara
	39	Barakalitara Telapara
ward NO-8	40	Tejpal Lohapara
	41	Gopalpur Bagdi para
	42	Gopalpur Bouripara
	43	Gopalpur Majipara
	44	Chakraborty para Majipara
	45	Salban Bouripara
	46	Tejpal Bouripara
ward NO-9	47	Ranapurur
	48	Kurbantala Dulapara
	49	AKunji para
	50	Biswaspara
	51	Bahadurganj
ward NO-10	52	Madhabganj mukhipara
	53	Madhabganj Dhopagoli
	54	Madhabganj goalapara
	55	Barantala
ward NO-11	56	Krishnaganj poddapara, Kebaripara, Goalapara
	57	Matukganj Bouripara, Kurimpura
	58	Matukganj Kamarpara
	59	Matukganj Dulapara
	60	Matukganj Michigoli
	61	Rathi goli Haripara
ward NO-12	62	Jamunapara
	63	Jamunapara, Majipara, Telani para
	64	Maldanga
	65	Kusumtola
	66	Kumarpara Bouripara

  
 Executive Officer  
 Bishnupur Municipality

Ward NO	SL NO	NOT NOTIFIED SLUM Name of Slum
12	67	Krishnagarj Boupura
	68	Gargoran.
	69	Kailastola
	70	patranaga lane
ward 13	71	Krishnagarj tentultala
	72	Bailapara Nandigoli (chukhujee goli)
ward 14	73	panjarpukur power house Road
	74	Gopalgarj Sadar
	75	Tantipara, Kumarpura Boupura, Jugipara
ward no 15	76	Hairbagan Boupura
	77	Ghorali Sahab
	78	Dorigora ghatkali watanpukur.
	79	Sweeper Colony
	80	Near paimal debi girls school.
	ward 16	81
82		Netaji Nagar Colony
83		Bairnabpara Namopara
84		Boupura
ward no 17	85	Jelapara
	86	Bairnabpara Kalitola
ward 18	87	Salbagan
	88	Senhati Colony
	89	Rajpara
	90	Muslimpara Santalpara
Ward no-19	91	Kabingora
	92	Bhairab tala
	93	Bagdi para
	94	Mayrapukur Thapal More
	95	Poddarpukur Sweeper para
	96	Kuchiban.

  
14/12/13  
Executive Officer  
Bishnupur Municipality

# BISHNUPUR MUNICIPALITY

## (D.F.I.D. ASSISTED HHW PROJECT)

P.O. : -BISHNUPUR \* DIST. : BANKURA

Ref. No.....

Date.....

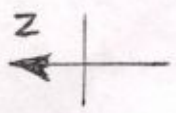
Table - 4: Overview of existing public health facilities.

Sl. No.	Name and type of facility ( DH, Maternity Home, CHC, other ref. hospital HFWC, Dispensary etc.	Managing authority (Municipality Council/ State Health Department	Location of health facility	Population covered by the facility	Services provided	Human Resource available list type and number of HR available i.e. ANM, LT,SN, MOs, specialists etc.	No. and type of equipment available: X-ray machine, USG, Autoclave etc.
01.	Bishnupur District Hospital (referral Hospital)	State Health department	In Bishnupur town & municipal area Word No:- 14	Whole Bishnupur and Sub-Divisional area covered	All Health Facilities	ANM, LT, SN MOs. & specialists available	All
02.	Health center Under Bishnupur municipality run through HHW Scheme a) health center 01 b) health center 02 c) health center 03	Bishnupur Municipality	Health center 1 Ward No 15. Health center 2 Ward No 05 Health center 3 Ward No 17.	a) health center 1. 10.000. b) health center 2. 7.500. c) health center 3. 7.500 People.	i) General OPD. ii) Immunization of child (0 to 5 years). iii) Pregnant Mother. iv) ANC and PNC Health Checkup of mother & routine checkup.	a) health center 1. Medical Officer-1. GNM-2. ANM-1. FTS-1. HHW-6. b) health center 2. PTMO-1. FTS-1. HHW-4. c) health center 3. PTMO-1. FTS-1. HHW-4.	Only Autoclave

T. 3 comp

  
Executive Officer  
Bishnupur Municipality.

ULB - BISHNUPUR MUNICIPALITY  
MAP SHOWING SLUMS AND A.W.C.



---	WARD BOUNDARY
●	NOTIFIED SLUM
X	NON NOTIFIED SLUM
□	A.W.C.


Sir,  
document  
1)  
2)  
3)

# BISHNUPUR MUNICIPALITY

Enclosure :-C.

## Status Report of Anganwadi Centres

Ward no.	Sl. No.	Name of AWC	Name of the AWW
Ward no. 01.	01.	a). Banarasilal Pry. School.	Tiya Dey.
	02.	b). Basantitala Pry. School.	Mithu Khan.
	03.	c). Sindhubala Pry. School.	Juin Mukherjee.
	04.	d). Kharbangla Pry. School.	Bekla Patra.
Ward no. 02.	05.	a). Mission Pry. School.	Rupa Aikat.
Ward no. 03.	06.	a). Saradmoni Pry. School.	Kaberi Chatterjee.
	07.	b). Rastala Pry. School.	Rita Barat.
Ward no. 04.	08.	a). Maruibazar Pry. School.	Anju Adhikari.
	09.	b). Sankharibazar Pry. School.	Lakshani Banerjee.
Ward no. 06.	10.	a). Kadakuli Pry. School.	Arpita Dwan.
	11.	b). Malleswar Pry. School.	Bishnupriya Hansda.
Ward no. 07.	12.	a). Baishnabpara Bagan Pry. School.	Chandana Dhibar.
Ward no. 08.	13.	a). Gopal Pur Pry. School.	Sabita Garai (Dey).
	14.	b). Tejpal Pry. School.	Mallika Mandi (Shit).
	15.	c). Gadoba Pry. School.	Monika Dey (Das).
Ward no. 09.	16.	a). Biharilal Jalan Pry. School.	Purnima Dala.
	17.	b). Bramhaduth Jalan Pry. School.	Tapasi Ruidas.
Ward no. 10.	18.	a). Madhabganja Pry. School.	Manju Hens Dalal.
Ward no. 11.	19.	a). Vivekananda Harizon Pry. School.	Sulekha Pal.
	20.	b). Krishnaganja Pry. School.	Jharna Jalal Kundu.
Ward no. 12.	21.	a). Kailastala Pry. School.	Jhuma Saha.
Ward no. 13.	22.	a). Dakhin Vidyalaya Pry. School.	Purnima Dutta.
Ward no. 14.	23.	a). Gopalganja Pry. School.	Sabita Jana.
Ward no. 15.	24.	a). Municipality Harizin Pry. School.	Jayanti Das.
Ward no. 16.	25.	a). Khemka Pry. School.	Jhumka Goswami.
Ward no. 17.	26.	a). Raghunath Sayar Pry. School.	Tanushree Gain.
	27.	b). Barakalitala Pry. School.	Mamoni Kar(Sen).
Ward no. 18.	28.	a). Senhati Colony Pry. School.	Malina Hembram.
	29.	b). Rasikganja Pry. School.	Pusps Chakroborty.
Ward no. 19.	30.	a). Kurchibon Pry. School.	Krishna Byapari.
	31.	b). Dompukur Pry. School.	Pratima Chandra.

  
6/12/13


Executive Officer  
Bishnupur Municipality

# BISHNUPUR MUNICIPALITY

Enclosure :-C.

## Status Report of Anganwadi Centres

Ward no.	Sl. No.	Name of AWC	Name of the AWW
Ward no. 01.	01.	a). Banarasilal Pry. School.	Tiya Dey.
	02.	b). Basantitala Pry. School.	Mithu Khan.
	03.	c). Sindhubala Pry. School.	Juin Mukherjee.
	04.	d). Kharbangla Pry. School.	Bekla Patra.
Ward no. 02.	05.	a). Mission Pry. School.	Rupa Aikat.
Ward no. 03.	06.	a). Saradmoni Pry. School.	Kaberi Chatterjee.
	07.	b). Rastala Pry. School.	Rita Barat.
Ward no. 04.	08.	a). Maruibazar Pry. School.	Anju Adhikari.
	09.	b). Sankharibazar Pry. School.	Lakshani Banerjee.
Ward no. 06.	10.	a). Kadakuli Pry. School.	Arpita Dwan.
	11.	b). Malleswar Pry. School.	Bishnupriya Hansda.
Ward no. 07.	12.	a). Baishnabpara Bagan Pry. School.	Chandana Dhibar.
Ward no. 08.	13.	a). Gopal Pur Pry. School.	Sabita Garai (Dey).
	14.	b). Tejpal Pry. School.	Mallika Mandi (Shit).
	15.	c). Gabdoba Pry. School.	Monika Dey (Das).
Ward no. 09.	16.	a). Biharilal Jalan Pry. School.	Purnima Dala.
	17.	b). Bramhaduth Jalan Pry. School.	Tapasi Ruidas.
Ward no. 10.	18.	a). Madhabganja Pry. School.	Manju Hens Dalal.
Ward no. 11.	19.	a). Vivekananda Harizon Pry. School.	Sulekha Pal.
	20.	b). Krishnaganja Pry. School.	Jharna Jalal Kundu.
Ward no. 12.	21.	a). Kailastala Pry. School.	Jhuma Saha.
Ward no. 13.	22.	a). Dakhin Vidyalaya Pry. School.	Purnima Dutta.
Ward no. 14.	23.	a). Gopalganja Pry. School.	Sabita Jana.
Ward no. 15.	24.	a). Municipality Harizin Pry. School.	Jayanti Das.
Ward no. 16.	25.	a). Khemka Pry. School.	Jhumka Goswami.
Ward no. 17.	26.	a). Raghunath Sayar Pry. School.	Tanushree Gain.
	27.	b). Barakalitala Pry. School.	Mamoni Kart(Sen).
Ward no. 18.	28.	a). Senhati Colony Pry. School.	Malina Hembram.
	29.	b). Rasikganja Pry. School.	Pusps Chakrobortty.
Ward no. 19.	30.	a). Kurchibon Pry. School.	Krishna Byapari.
	31.	b). Dompukur Pry. School.	Pratima Chandra.

  
6/12/13

Executive Officer  
Bishnupur Municipality

**SUDA**

**STATE URBAN DEVELOPMENT AGENCY**

**HEALTH WING**

**"ILGUS BHAVAN"**

H-C BLOCK, SECTOR-III, BIDHANNAGAR, CALCUTTA-700 091  
West Bengal

Ref No. SUDA-Health/411/13/245

Date ..... 02.12.2013

From : Director, SUDA

To : The Chairman  
Bishnupur Municipality

Sub. : Meeting on NUHM at SUDA Conference Hall on 09.12.2013 at 01.00 p.m.

Sir / Madam,

I am to refer to this office earlier communication vide no. SUDA-Health/411/13/228(17) dt.14.11.2013 and SUDA-Health/411/13/241(14) dt.28.11.2013 with regard to submission of information/ documents within 02.12.2013 for preparation of Project Implementation Plan ( PIP) under NUHM. Hopefully, the information will be provided by the ULB within due time period.

This is to inform you that Dept. of Health & Family Welfare will prepare the PIP at State level which will be shared with you in the meeting to be held on 09.12.2013 before sending the same to the Govt. of India for approval.

You are requested kindly to depute your representative along with Nodal Officer for NUHM of your ULB to attend the said meeting. They may be requested to bring soft copy of relevant information / data including map relating to preparation of Project Implementation Plan under NUHM.

Thanking you.

Yours faithfully,

*W. Patra*  
Director, SUDA

SUDA-Health/411/13/245/1(3)

Dt. .. 02.12.2013

CC

1. The AMD, NHM, - with the request to make it convenient to attend the meeting along with officials of your Department for sensitizing the participants of the concerned ULBs.
2. Sri B.C. Patra, Joint Secretary Department of Municipal Affairs
3. Sr. P.S. to the Principal Secretary Department of Municipal Affairs

*W. Patra*  
Director, SUDA

**SUDA**

# STATE URBAN DEVELOPMENT AGENCY

HEALTH WING  
"ILGUS BHAVAN"

H-C BLOCK, SECTOR-III, BIDHANNAGAR, CALCUTTA-700 091  
West Bengal

Ref No. SUDA-Health/411/13/245

Date 02.12.2013

From : Director, SUDA

To : The Chairman  
Bishnupur Municipality

Sub. : Meeting on NUHM at SUDA Conference Hall on 09.12.2013 at 01.00 p.m.

Sir / Madam,

I am to refer to this office earlier communication vide no. SUDA-Health/411/13/228(17) dt.14.11.2013 and SUDA-Health/411/13/241(14) dt.28.11.2013 with regard to submission of information/ documents within 02.12.2013 for preparation of Project Implementation Plan ( PIP) under NUHM. Hopefully, the information will be provided by the ULB within due time period.

This is to inform you that Dept. of Health & Family Welfare will prepare the PIP at State level which will be shared with you in the meeting to be held on 09.12.2013 before sending the same to the Govt. of India for approval.

You are requested kindly to depute your representative along with Nodal Officer for NUHM of your ULB to attend the said meeting. They may be requested to bring soft copy of relevant information / data including map relating to preparation of Project Implementation Plan under NUHM.

Thanking you.

Yours faithfully,

*W. C. Patra*  
Director, SUDA

SUDA-Health/411/13/245/1(3)

Dt. .. 02.12.2013

CC

1. The AMD, NHM, - with the request to make it convenient to attend the meeting along with officials of your Department for sensitizing the participants of the concerned ULBs.
2. Sri B.C. Patra, Joint Secretary Department of Municipal Affairs
3. Sr. P.S. to the Principal Secretary Department of Municipal Affairs

*W. C. Patra*  
Director, SUDA





# STATE URBAN DEVELOPMENT AGENCY

HEALTH WING  
"ILGUS BHAVAN"

H-C BLOCK, SECTOR-III, BIDHANNAGAR, CALCUTTA-700 091  
West Bengal

Ref No. SUDA-Health/411/13/245

Date 02.12.2013

From : Director, SUDA

To : The Chairman  
Bishnupur Municipality

Sub. : Meeting on NUHM at SUDA Conference Hall on 09.12.2013 at 01.00 p.m.

Sir / Madam,

I am to refer to this office earlier communication vide no. SUDA-Health/411/13/228(17) dt.14.11.2013 and SUDA-Health/411/13/241(14) dt.28.11.2013 with regard to submission of information/ documents within 02.12.2013 for preparation of Project Implementation Plan (PIP) under NUHM. Hopefully, the information will be provided by the ULB within due time period.

This is to inform you that Dept. of Health & Family Welfare will prepare the PIP at State level which will be shared with you in the meeting to be held on 09.12.2013 before sending the same to the Govt. of India for approval.

You are requested kindly to depute your-representative along with Nodal Officer for NUHM of your ULB to attend the said meeting. They may be requested to bring soft copy of relevant information / data including map relating to preparation of Project Implementation Plan under NUHM.

Thanking you.

Yours faithfully,

*W. S. Patra*  
Director, SUDA

SUDA-Health/411/13/245/1(3)

Dt. .. 02.12.2013

CC

1. The AMD, NHM, - with the request to make it convenient to attend the meeting along with officials of your Department for sensitizing the participants of the concerned ULBs.
2. Sri B.C. Patra, Joint Secretary Department of Municipal Affairs
3. Sr. P.S. to the Principal Secretary Department of Municipal Affairs

*W. S. Patra*  
Director, SUDA

Encl: - "D"

Existing Patterns Of Neighbourhood Group (N.H.G.) In Different Wards


Bishnupur No. 1 Community Development Society (ENCLOSURE - D)

Ward No.	Name of the CDS	Name Of the C.O.	No. N.H.G.
1	No. 1	Chandan Kumar Das	8
2	No. 1	Chandan Kumar Das	11
5	No. 1	Chandan Kumar Das	6
6	No. 1	Chandan Kumar Das	12
7	No. 1	Chandan Kumar Das	10
8	No. 1	Chandan Kumar Das	15
9	No. 1	Chandan Kumar Das	10
11	No. 1	Chandan Kumar Das	11
17	No. 1	Chandan Kumar Das	12
			95

Existing Patterns Of Neighbourhood Group (N.H.G.) In Different Wards

Bishnupur No.2 Community Development Society (ENCLOSURE - D)

Ward No.	Name of the CDS	Name Of the C.O.	No. N.H.G.
3	No. 2	Uday Sen	12
4	No. 2	Uday Sen	8
10	No. 2	Uday Sen	11
12	No. 2	Uday Sen	13
13	No. 2	Uday Sen	10
14	No. 2	Uday Sen	11
15	No. 2	Uday Sen	9
16	No. 2	Uday Sen	10
18	No. 2	Uday Sen	8
19	No. 3	Uday Sen	9
			101

  
4/12/13

Executive Officer  
Bishnupur Municipality

Encl - A  
✓

1/3

**List Of Primary Schools In Bishnupur**

SL. No.	Ward No.	Name Of the Primary Schools	Type of Schools	Manage By	
1	1	Benarasilal Primary School	I to IV	Chairman District Primary School Council	
2	1	Basautimata Primary School	I to IV	Chairman District Primary School Council	
3	2	Sindhubala East Primary School	I to IV	Chairman District Primary School Council	Slum
4	2	Mission Primary School	I to IV	Chairman District Primary School Council	
5	3	Sri Sri Sarada Maa Primary School	I to IV	Chairman District Primary School Council	
6	3	Rashtola Primary School	I to IV	Chairman District Primary School Council	Slum
x 7	3	Vivekananda Path Bhawan	I to IV	Chairman District Primary School Council	
8	4	Maruibazar G.B. Primary School	I to IV	Chairman District Primary School Council	
9	4	Sankaribazar K.N. Primary School	I to IV	Chairman District Primary School Council	
10	x 5	Hazrapara Primary School	I to IV	Chairman District Primary School Council	
11	6	Mallaswar Primary School	I to IV	Chairman District Primary School Council	
12	6	Kadakuli Mahapatrapara Primary School	I to IV	Chairman District Primary School Council	
13	7	Baisnabpara B. Primary School	I to IV	Chairman District Primary School Council	

*[Signature]*  
4/12/13

14	8	Gopalpur Primary School	I to IV	Chairman District Primary School Council	
15	8	Gabdaba Chakrabortty Primary School	I to IV	Chairman District Primary School Council	
16	8	Tejpal Primary School	I to IV	Chairman District Primary School Council	Slum
17	9	× Bahadurganj Primary School	I to IV	Chairman District Primary School Council	
18	9	× Maktab Primary School	I to IV	Chairman District Primary School Council	
19	9	Biharilal Jalan Primary School	I to IV	Chairman District Primary School Council	
20	9	Bramhadat Galau Giris' Primary School	I to IV	Chairman District Primary School Council	
21	10	Madhabganj Primary School	I to IV	Chairman District Primary School Council	
22	11	× Pachim Pathamic Vidalaya	I to IV	Chairman District Primary School Council	
23	11	Vivekananda Harijau Primary School	I to IV	Chairman District Primary School Council	Slum
24	12	Kailashtala Primary School	I to IV	Chairman District Primary School Council	
25	13	Dokhin Pathamic Vidalaya	I to IV	Chairman District Primary School Council	Slum
26	14	Gopaljanj Burashibtala	I to IV	Chairman District Primary School Council	Slum
27	15	15 No. Ward Primary School	I to IV	Chairman District Primary School Council	
28	16	Kusumboni Jamunadas Khamka Buniydi Basic Vidalaya	I to V	Chairman District Primary School Council	

*P*  
4/12/13

29	16	Jhaparmal G.S.F.	I to IV	Chairman District Primary School Council	
30	17	Kalitola Primary School	I to IV	Chairman District Primary School Council	
31	17	Raghunath Sayer Harijau Primary School	I to IV	Chairman District Primary School Council	Slum
32	18	Rasikganj Primary School	I to IV	Chairman District Primary School Council	Slum
33	18	Senhati Colloney G.S.F. Primary School	I to IV	Chairman District Primary School Council	
34	19	Dompukur Primary School	I to IV	Chairman District Primary School Council	Slum

**List Of high Schools In Bishnupur**

SL. No.	Ward No.	Name Of the Primary Schools	Type of Schools	Manage By
1	3	Bishnupur High School	V to XII	D.I. of School
2	15	Bishnupur Krittybus Mukherjee High School	V to XII	D.I. of School
3	15	Bishnupur Parimal Debi Girls' High School	V to XII	D.I. of School
4	11	Bishnupur Shibdas Central Girls' High School	V to XII	D.I. of School
5	16	Bishnupur Kusumbani Jamunadas Khamka High School	V to XII	D.I. of School
6	7	Bishnupur Mahakuma Madhmic Vidalay	V to XI	D.I. of School
7	2	Bishnupur Mission High School	V to XI	D.I. of School
8	1	Bishnupur Purba Junior Girls' High School	V to VII	D.I. of School

*[Handwritten signature]*  
4/12/13



03222-275384  
03222-266483

OFFICE OF THE COUNCILLORS OF  
**MIDNAPUR MUNICIPALITY**  
MIDNAPUR

Memo No 2991 / P.H.S

Date. 24 / 07 / 2013

From  
Sub Divisional Officer  
Midnapore Sadar  
&  
Administrator  
Midnapore Municipality  
Paschim Medinipur



PO (H)  
30/7/13

To  
The Director SUDA  
ILGUS Bhavan  
HC Block Sector - III  
Bidhannagar Kolkata - 700 091  
West Bengal


Sub : Submission of Documents / Information relating to preparation of Project  
Implementation Plan (PIP) under National Urban Health Mission (NUHM)

Ref : Your letter No. SUDA-Health /411/13/130(S) dt. 17.07.13

Sir,

With reference to above necessary documents / information relating to preparation of P.I.P. under NHUM of this concern are hereby enclosed and sent to you for your kind perusal and taking action in this regard.

Yours faithfully

  
Administrator  
Midnapore Municipality

OFFICE OF THE COUNCILOR  
PURULIA MUNICIPALITY  
PURULIA

Memo No - PM/HHN/409

Date- 24/7/2013

To  
Director SUDA  
Ilgus Bhavan  
H-C Block.Sector -III  
Bedhannagar Kolkata 700091 (W.B)



Sub:- Forwarding Base map of Purulia Municipality

Madam,

In reference to your letter Vide memo No – SUDA-Health /411/13/129(64) date 17/07/2013  
Please find enclosed herewith base map of Purulia Municipality incorporating all health related  
information as required.

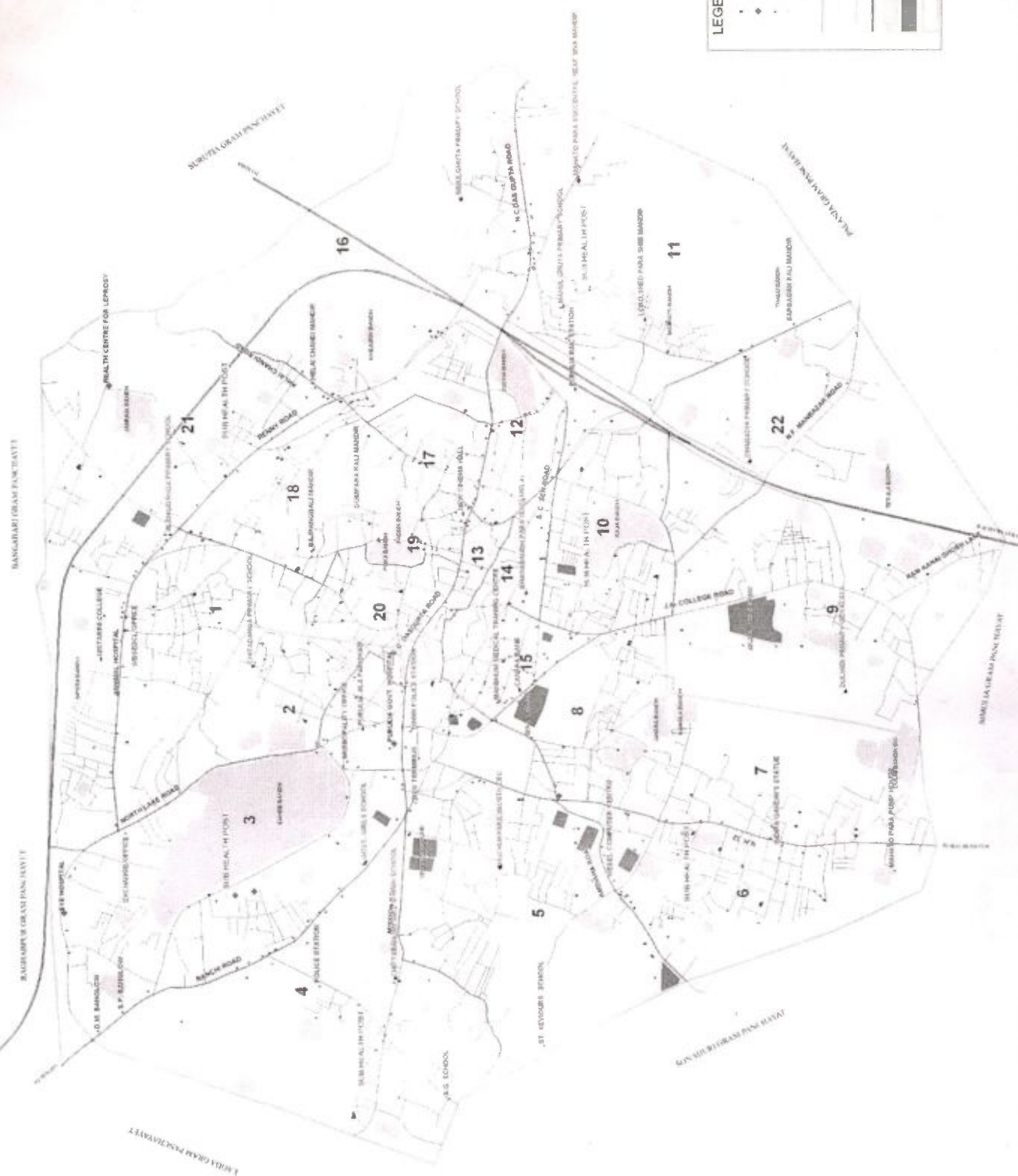
With Thanks

  
Chairman  
Purulia Municipality

EXECUTIVE OFFICER  
PURULIA MUNICIPALITY



# BASE MAP OF PURULIA MUNICIPALITY



**LEGEND**

- EDUCATION CENTRE
- ◆ HEALTH CENTRE
- ◆ IMPORTANT PLACE
- ◆ SUB HEALTH POST
- KACHHA ROAD
- CONCRETE ROAD
- MORRUM ROAD
- BLACK TOP ROAD
- RAILWAY TRACK
- WATER BODY
- PLAY GROUND
- WARD BOUNDARY





# তমলুক পৌরসভা

## OFFICE OF THE COUNCILLORS OF TAMLUK MUNICIPALITY

স্থাপিত-১৮৬৪ ★ Estd - 1864

তমলুক - পূর্ব মেদিনীপুর - ৭২১৬৩৬ ★ TAMLUK - PURBA MEDINIPUR - 721636

Web: www.tamlukmunicipality.org ★ e-mail : chairman@tamlukmunicipality.org

Phone : (03228) 266007 / 267370 / 269537 , Fax - (03228) 267370

প্রেরক From *Smt. D. Maity.*

পৌর প্রধান *Chairman*

তমলুক পৌরসভা

*Tamluk Municipality*

প্রতি To :

The Director,

SUDA

Ilgus Bhavan, H.C Block. Sector-III

Bidhanagar, Kolkata- 91.



০৩৬ (Health) / T.M / 13-14.  
স্মারক / পত্রিক নং Memo No. ....

তারিখ, তমলুক

Dated, Tamluk, The ..... 24/7/13.



Sub - Documents / Information of Tamluk Municipality relating to preparation of Project Implementation (PIP) under National Urban Health Mission (NUHM).

Ref memo No-SUDA-Health/411/13/129(64) Dated.- 17.07.2013.

Sir,

In reference to the above noted subject matter I am submitting herewith the information in separate sheet as per your requirement.

Yours faithfully,



*D. Maity*  
24.7.13

(D. Maity)

Chairperson,

Tamluk Municipality

Chairman

Tamluk Municipality

Enclose :- Page- 1 – Base Map of ULB

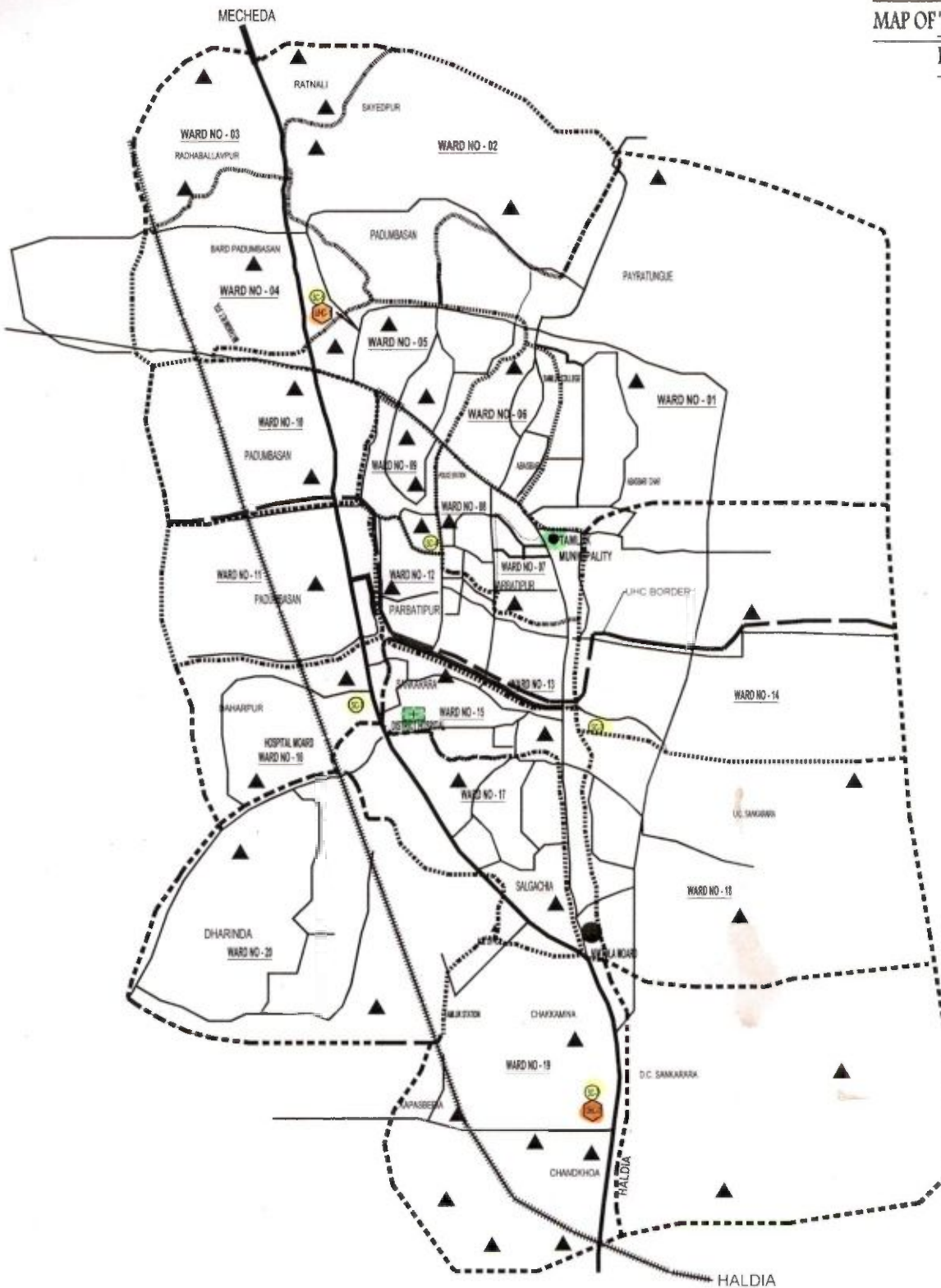
Page- 2 – List of Other Information (UHC-2, Sub-Centre-5,

Health Unit & AWC-42).

MAP OF TAMLUK MUNICIPALITY

HEALTH WINGS

NOT TO SCALE



ROOPNARAYAN RIVER

SYMBOL	DESCRIPTION
	MAIN ROAD
	AWC (42)
	WARD BOUNDARY
	URBAN HEALTH CENTER(2)
	WARD NO (20)
	SUB CENTER (5)
	UHC BORDER

*[Signature]*  
24/7/2013.  
HEALTH OFFICER  
TAMLUK MUNICIPALITY

*[Signature]*  
24.7.13  
Health In-Charge  
Councillor  
Tamluk Municipality

*[Signature]*  
24.7.13  
Chairman  
Tamluk Municipality

**Documents / Information of Tamluk Municipality relating to preparation of Project Implementation (PIP) under National Urban Health Mission (NUHM).**

(As per memo No-SUDA-Health/411/13/129(64) Dated.- 17.07.2013).

**General Information:-**

- 1) Name of ULB – TAMLUK MUNICIPALITY  
2) No. of Wards - 20 (Twenty)  
3) No. of Population - 65,312(As per Census 2011)  
4) No. of BPL Population – 24,245 (As per Survey of April'13)  
5) No. of BPL beneficiary family – 4508 (As per Survey of April'13)

**Required Information relating to preparation of PIP:-**

- 1) Base Map of ULB – Attached herewith in separate page.  
2) No. of Sub –Centre – 05 (under CBPHCS Scheme)  
3) No. of UHC - 02 (under RCH Progrm. Commenced on & from 22.03.13.  
and No Medical Officer in this project yet joined)  
4) No. of AW Centre – 42 (under CDPO in Tamluk Block)

**5. A) Health Administrative Unit / Health Post under CBPHCS Scheme**

- a) Health Officer - 01  
b) Medical Officer – 01  
c) Sanitary Inspector – 01  
d) Account Assistant – 01  
e) Health Clerk & Store Keeper -01  
f) Health Assistant - 01  
g) Computer Assistant – 01 (Vacant)  
h) First tier supervisor (FTS) - 05  
i) Hony. Health Worker (HHW) - 22


**B) Health Administrative Unit / Health Post under RCH Programme**

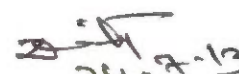
- a) Medical Officer – 01 (Vacant)  
b) GNM's - 02

- 6) ESOPD - N I L  
7) Diagnostic Centre - N I L  
8) Maternity Home - N I L  
9) Hospital – 01 (District Hospital, Purba Medinipur)

Page - 02

  
24/7/2013  
HEALTH OFFICER  
TAMLUK MUNICIPALITY

  
24.7.13  
Health In-Charge  
Councillor  
Tamluk Municipality

  
24.7.13  
Chairman  
Tamluk Municipality

# SURI MUNICIPALITY : BIRBHUM

Memo No. 1064 /SM, Date: 30.7.13

From  
Chairman,  
Suri Municipality,

To  
The Director,  
SUDA,  
Health Wing, ILGUS Bhavan,  
H-C Block, Sector-III, Bidhan Nagar,  
Kolkata - 700091.



Sub: Submission of Base Map of ULB showing Wards, Health facilities  
And Angawadi centres.

Sir,

With reference to your letter no SUDA-Health/411/13/129(64) dt 17/7/2013, we are sending herewith the Base Map of our ULB showing Wards, Health facilities, and Anganwadi centres. Anganwadi centres are highlighted in green colour and other Health facilities are highlighted in yellow colour in the Map.

Yours faithfully,



Enclosed as stated

*U. Chatterjee*  
Chairman, 30/7/13  
Suri Municipality  
CHAIRMAN  
SURI MUNICIPALITY  
SURI, BIRBHUM

OFFICE OF THE  
**URBAN PRIMARY HEALTH CARE SERVICES**



SOVA MAJUMDER SARANI  
BALURGHAT : DAKSHIN DINAJPUR

PH. NO : 03522 - 270557  
<<< FAX : 03522 - 255649 >>>

e-mail - [bmpality@gmail.com](mailto:bmpality@gmail.com) / [bmpality@hotmail.com](mailto:bmpality@hotmail.com)  
website : [www.balurghatpurasava.com](http://www.balurghatpurasava.com)

Memo No.53/UPHCS/29/13

Dated:20.07.2013

To  
**The Director**  
SUDA  
West Bengal  
ILGUS Bhaban  
HC Block, Sector-III  
Kolkata - 106.



PO(H)  
2  
29/07/13

Sub :- Submission of Project implementation Plan.


Ref :- SUDA-Health/411/13/130(5) dated 17.07.2013.

Sir,

With reference to the above memo in the subject cited above I am to send herewith the Municipal Map showing the SHP Centre, RCH Centre & Matrisadan Hospital along with the list of the centre location in details for your information and necessary action as desired by you.

Thanking you,

Encl : As stated.

Yours faithfully  
  
Administrator  
Balurghat Municipality

OFFICE OF THE BOARD OF COUNCILLORS  
RAIGANJ MUNICIPALITY  
URBAN PRIMARY HEALTH CARE SERVICES  
Raiganj, Uttar Dinaipur.



Urban Primary Health Care Services  
Raiganj Municipality

Memo No.....92/U.P.H.CS/RM

Date 03/12/13

From: The Chairman  
Raiganj Municipality

To: The Director  
SUDA  
HEALTH WING  
ILGUS BHAVAN



Sub: Submission of Documents / Information relating to preparation of project implementation plan (PIP) Under National Urban Health Mission (NUHM).

Ref. No - SUDA - Health / 411 / 13 / 228 (17) dt - 14.11.2013

Sir/Madam,

With reference to above, the desired reports as per prescribed proforma are enclosed herewith for favor of your information and necessary action.

Yours faithfully

*Mohit Singh*  
Chairman 3.12.13

Raiganj Municipality

*Chairman*  
Raiganj Municipality

*M/S*  
03/12/13

Enclosed: (21) sheets

1 Slum Map - C.D

Name of Municipality : .....

Annexure - 3

**CITY LEVEL HEALTH PLAN**

Annexure - 3a

CITY PROFILE : Describe .....

**Table - 1 : Demographic Profile**

Total Population of city (in lakhs)	186612
Slum Population (in lakhs)	74372
Slum Population as percentage of urban population	34%
Number of Notified Slums	86
No. of Slum households	14512
No. of Slum not notified	15
No. of slums covered under slum improvement Programme (BSUP, IDSMT etc.) *	86
Number of slums where households have individual water connections	—
Number of slums connected to sewerage network	—
Number of slums having a primary school **	11
No. of slums having AWC ***	55
No. of slums having primary health care facility	8

- \* Details is given at Enclosure - A.
- \*\* Details is given at Enclosure - B.
- \*\*\* Details is given at Enclosure - C.

**Table - 2 : Health / Morbidity profile of the City**

Sl. No.	Name of Disease/cause of morbidity (e.g. COPD, Trauma, cardiovascular disease etc.)	Number of cases admitted in 2012
1	Injuries and Trauma	
2	Self inflicted injuries/ suicide	
3	Cardiovascular Disease	
4	Cancer (Breast cancer)	
5	Cancer (Cervical cancer)	
6	Cancer (Other type)	
7	Mental health and depression	
8	Chronic Obstructive Pulmonary Disease(COPD)	
9	Malaria	
10	Dengue	
11	Infectious fever ( like H1N1,avian influenza etc.)	
12	TB	
13	MDR TB	
14	Diarrhea and gastroenteritis	
15	Jaundice/Hepatitis	
16	Skin diseases	
17	Severely Acute Malnourishment (SAM)	
18	Iron deficiency disorder	
19	Others (ARI)	

(Source:) .....

*Mohit Jangra* 3.12.13  
**Chairman**  
**Raiganj Municipality**

*MJS*  
 03.12.13

Table -3, Listing and Mapping of Slums

Sl.no	Ward no	Name of the slum	Popula-tion	Quality Of Housing Kucha/pucca /mixed	Quality of sanitation on(IHL, communit y toilets OD)	Status of water supply piped hand pumps open wells none	Location and distance of nearest AWC	Location and distance of nearest primary school	Location and distance of nearest primary Health centre UHP/UF WC
1	1	1 Ghated para	692	Mixed	IHL	Piped hand pumps	1.5 KM.	$\frac{1}{2}$ KM.	1.1 KM.
2	"	2 Ghoshpara	477	"	"	"	1.00 "	0.5 "	1.1 KM.
3	"	3 Mallik para	230	"	"	"	1.00 "	0.5 "	1.1 "
4	"	4 Halder para	792	"	"	"	1.00	1.1 KM.	1.5 "
5	2	5 Shankar Colony	447	"	"	"	1.1 KM.	1.00 "	0.5 "
6	4	6 Kanta para	1247	"	"	water supply	$\frac{1}{2}$ "	$\frac{1}{2}$ "	1.1 "
7	"	7 Debi para	352	"	"	"	0.5 "	$\frac{1}{2}$ "	1.1 "
8	"	8 Macharaj Colony	412	"	"	hand pump	1.00 "	1.00	0.5 "
9	3	9 Shyama Pally	454	"	"	"	$\frac{1}{2}$ "	$\frac{1}{2}$	0.5 "
10	"	10 Sankar Colony	1163	"	"	"	1.1 KM.	$\frac{1}{2}$	0.5 "
11	"	11 Subhash Colony	1421	"	"	"	1.00 "	1.5 "	1.1 "
12	"	12 West Bin nagar	485	"	"	"	1.1 KM.	1.1 KM.	1.1 "
13	4	13 Saha para	436	"	"	water supply	$\frac{1}{2}$ "	$\frac{1}{2}$ "	0.5 "
14	"	14 Robinida para	487	"	"	Hand Pump.	$\frac{1}{2}$ "	$\frac{1}{2}$ "	0.5 "
15	"	15 Kanchan pally.	432	"	"	"	$\frac{1}{2}$ "	$\frac{1}{2}$ "	0.5 "

Mohit Sen Gupta 3.12.13  
Chairman  
Raiganj Municipality

MS  
03/12/13



Table -3, Listing and Mapping of Slums

Sl.no	Ward no	Name of the slum	Popula-tion	Quality Of Housing Kucha/pucca /mixed	Quality of sanitation on(IHL community toilets OD)	Status of water supply piped hand pumps open wells none	Location and distance of nearest AWC	Location and distance of nearest primary school	Location and distance of nearest primary Health centre UHP/UF WC
16	4	<sup>16</sup> Ramsita bari Road	436	"	IHL	water supply	$\frac{1}{2}$ K.M.	1. K.M.	1. K.M.
17	5	<sup>17</sup> Bara bari para.	987	"	"	"	1. K.M.	1. K.M.	0.5 "
18	"	<sup>18</sup> Das para	762	"	"	"	$\frac{1}{2}$ "	1. K.M.	0.5 "
19	6	<sup>19</sup> Khalpara	712	"	"	hand pump	$\frac{1}{2}$ "	1. K.M.	1 "
20	"	<sup>20</sup> Kanchan pally.	1572	"	"	"	$\frac{1}{2}$ "	1 "	0.5 "
21	"	<sup>21</sup> Paul para.	832	"	"	"	$\frac{1}{2}$ "	$\frac{1}{2}$ "	0.5 "
22	"	<sup>22</sup> Deshbandi para.	392	"	"	"	$\frac{1}{2}$ "	$\frac{1}{2}$ "	0.5 "
23	"	<sup>23</sup> Pail Colony	532	"	"	water supply	$\frac{1}{2}$ "	$\frac{1}{2}$ "	0.5 "
24	7	<sup>24</sup> Ukil para	372	"	"	"	$\frac{1}{2}$ "	$\frac{1}{2}$ "	1 "
25	"	<sup>25</sup> Keot para.	391	"	"	Hand pump.	$\frac{1}{2}$ "	1 "	1 "
26	"	<sup>26</sup> New UHP para.	483	"	"	"	$\frac{1}{2}$ "	1 "	0.5 "
27	"	<sup>27</sup> Muralim para.	964	"	"	"	$\frac{1}{2}$ "	$\frac{1}{2}$ "	1 "
28	8	<sup>28</sup> Raily para.	839	"	"	"	$\frac{1}{2}$ "	$\frac{1}{2}$ "	0.5 "
29	"	<sup>29</sup> Ukil para.	857	"	"	water supply	$\frac{1}{2}$ "	1 "	0.5 "
30	"	<sup>30</sup> Adarsh pally.	762	"	"	"	$\frac{1}{2}$ "	1 "	0.5 "

Mohit Senapati 3.12.13  
 Chairman  
 Raiganj Municipality

MS  
 03/12/13

Table -3, Listing and Mapping of Slums

Sl.no	Ward no	Name of the slum	Popula-tion	Quality Of Housing Kucha/pucca /mixed	Quality of sanitation on(IHL community toilets OD)	Status of water supply piped hand pumps open wells none	Location and distance of nearest AWC	Location and distance of nearest primary school	Location and distance of nearest primary Health centreUHP/UF WC
31	9	<sup>31</sup> Urkilpa	748	Mixed	IHL	Water Supp	$\frac{1}{2}$ K.M.	$\frac{1}{2}$ KM,	0.5 K.M.
32	"	<sup>32</sup> Pirpura para.	695	"	"	"	$\frac{1}{2}$ "	1 KM.	0.5 "
33	10	<sup>33</sup> Adarsha	657	"	"	"	$\frac{1}{2}$ "	$\frac{1}{2}$ "	1. "
34	"	<sup>34</sup> shilpi para.	1354	"	"	Hand pump.	$\frac{1}{2}$ "	1 "	1 "
35	"	<sup>35</sup> East Nalla para	462	"	"	"	1 "	1 "	1 "
36	"	<sup>36</sup> Hatat para	497	"	"	"	1 "	1 "	1 "
37	"	<sup>37</sup> Pirpura para	393	"	"	"	$\frac{1}{2}$ "	1 "	0.5 "
38	"	<sup>38</sup> west nalla para.	412	"	"	"	$\frac{1}{2}$ "	1 "	0.5 "
39	"	<sup>39</sup> Sabarna para.	398	"	"	"	$\frac{1}{2}$ "	0.3 "	0.5 "
40	11	<sup>40</sup> Indira Colony.	1875	"	"	Water supply	$\frac{1}{2}$ "	$\frac{1}{2}$ "	0.5 "
41	"	<sup>41</sup> Purba Collegepara.	832	"	"	"	$\frac{1}{2}$ "	$\frac{1}{2}$ "	0.5 "
42	"	<sup>42</sup> Hospital para.	863	"	"	"	$\frac{1}{2}$ "	$\frac{1}{2}$ "	0.5 "
43	12	<sup>43</sup> Birnaga.	1322	"	"	"	$\frac{1}{2}$	1 "	0.5 "
44	13	<sup>44</sup> Purba Collegepara.	1348	"	"	"	1.05	$\frac{1}{2}$ "	0.5 "
45	"	<sup>45</sup> College para.	1196	"	"	"	0.5	$\frac{1}{2}$ "	0.5 "

Mohit Kumar 3.12.13  
 Chairman  
 Raiganj Municipality

MKS  
 03/12/13

Table -3, Listing and Mapping of Slums

Sl.no	Ward no	Name of the slum	Popula-tion	Quality Of Housing Kucha/pucca /mixed	Quality of sanitation on(IHL community toilets OD)	Status of water supply piped hand pumps open wells none	Location and distance of nearest AWC	Location and distance of nearest primary school	Location and distance of nearest primary Health centre UHP/UF WC
46	14	46 South Binnaga	842	Mixed	IHL	Hand pump	0.5 K.M.	$\frac{1}{2}$ KM	0.5 K.M.
47	"	47 Binnaga	679	"	IHL	"	0.5 "	$\frac{1}{2}$ "	0.5 "
48	"	48 East Bin naga	1034	"	IHL	"	0.5 "	$\frac{1}{2}$	1 "
49	15	49 Sebnaga ka Uba	1053	"	"	"	0.5 "	1. K.M.	1 "
50	"	50 D. Bidya sagar Baha	1104	"	"	"	0.5 "	1. K.M.	0.5 "
51	"	51 Ramkrishna pally	897	"	"	Supply	0.5	1. K.M.	0.5 "
52	16	52 Ramendra pally	632	"	"	"	1.00 KM	1. K.M.	0.5 "
53	"	53 Santinaga	1537	"	"	hand pump	1. K.M.	$\frac{1}{2}$ "	0.5 "
54	"	54 Barowala Jala	1235	"	"	"	1. K.M.	0.5 "	0.5 "
55	17	55 Madan para	894	"	"	"	0.5 "	0.5 "	1 "
56	"	56 Milan para	989	"	"	"	$\frac{1}{2}$ KM	0.5 "	1 "
57	"	57 New Milan para	783	"	"	"	$\frac{1}{2}$	1 "	1 "
58	"	58 Sakant para	658	"	"	"	1. K.M.	1.00	0.5 "
59	18	59 Milan para	1583	"	"	water supply	1/2 "	$\frac{1}{2}$ KM,	1 "
60	19	60 Tulshi para	732	"	"	"	"	$\frac{1}{2}$ "	0.5 "

Mohit Jangra 3.12.13  
 Chairman  
 Raiganj Municipality

MJS  
 03/12/13

Table -3, Listing and Mapping of Slums

Sl.no	Ward no	Name of the slum	Popula-tion	Quality Of Housing Kucha/pucca /mixed	Quality of sanitation on(IHL communit y toilets OD)	Status of water supply piped hand pumps open wells none	Location and distance of nearest AWC	Location and distance of nearest primary school	Location and distance of nearest primary Health centre UHP/UF WC
61	19	61 Tulshi lala.	624	Mixed	IHL	Hand pump	1/2 KM	1 KM,	0.5 K.M.
62	"	62 Milan paza.	372	"	"	W. Supply	1/2 "	1/2 "	0.5 "
63	20	63 Tulshi lala	1396	"	"	"	0.5 "	1/2 "	0.5 "
64	"	64 Kharma a paha.	1325	"	"	Hand pump	1 KM	1 "	0.5 "
65	"	65 Shubaji Rasol.	1325	"	"	"	0.5 "	1 "	0.5 "
66	21	66 Seega pally	752	"	"	"	0.5	1/2 "	1 "
67	"	67 Tulshi lala.	535	"	"	"	0.5	1/2 "	1 "
68	"	68 Khadim Colony	951	"	"	"	0.5	1/2 "	0.5 "
69	"	69 Bebhan paza	926	"	"	"	1 KM.	1/2 "	1 "
70	22	70 Palpara.	926	"	"	"	1 KM,	1/2 "	0.5 "
71	"	71 Ashokpally	967	"	"	water supply	1/2 "	1/2 "	0.5 "
72	"	72 P. Ashok pally	356	"	"	"	1/2 "	1/2 "	1 "
73	23	73 Nelaji nagr colony	556	"	"	"	1/2 "	1/2 "	0.5 "
74	"	74 Molpahari paza	498	"	"	"	1/2 "	1/2 "	1 "
75	"	75 Kashibati	903	"	"	hand pump	1/2 "	1/2 "	0.5 "

Mohit Jangra 3.12.13  
Chairman  
Raiganj Municipality

MJS  
03/12/13

Table -3, Listing and Mapping of Slums

Sl.no	Ward no	Name of the slum	Popula-tion	Quality Of Housing Kucha/pucca /mixed	Quality of sanitation on(IHL communit y toilets OD)	Status of water supply piped hand pumps open wells none	Location and distance of nearest AWC	Location and distance of nearest primary school	Location and distance of nearest primary Health centre UHP/UF WC
76	23	<sup>76</sup> Banpahari para.	517	Mixed	IHL	Hand pump	1/2 "	0.5 KM	1 K.M.
77	24	<sup>77</sup> E. Rabindra pally	787	"	"	"	0.5 "	0.5 KM.	1 K.M.
78	"	<sup>78</sup> puzba Ashok pally	624	"	"	"	0.5 "	0.5 KM.	1 K.M.
79	"	<sup>79</sup> FCI Moke	482	"	"	"	0.5 "	0.5 KM.	0.5 "
80	25	<sup>80</sup> puzba Nelaipally	876	"	"	"	0.5 "	0.5 KM.	1 "
81	"	<sup>81</sup> Bidhan Nagar	754	"	"	"	0.5 "	0.5 KM.	0.5 "
82	26	<sup>82</sup> High Road Kailash	1297	"	"	"	0.5 "	0.5 KM.	1.5 "
83	"	<sup>83</sup> Santal para.	369	"	"	"	0.5 "	0.5 KM.	1 "
84	"	<sup>84</sup> FCI Moke	352	"	"	"	0.5 "	0.5 KM.	0.5 "
85	"	<sup>85</sup> Malpani para.	589	"	"	Water Supply	0.5 "	0.5 KM.	1 "
86	"	<sup>86</sup> puzba Nelaipally	653	"	"	"	0.5 "	0.5 KM.	1 "
87	1, 15	<sup>87</sup> E. Mallik para.	301	"	"	"	0.5 "	0.5 KM.	1 "
88	3, 2	<sup>88</sup> Sankar Colony	484	"	"	"	0.5 "	0.5 KM.	0.5 "
89	4, 6	<sup>89</sup> W. Kancha pally	674	"	"	"	0.5 "	0.5 KM.	0.5 "
90	7, 5.	<sup>90</sup> M. Muslim para.	305	"	"	Water Supply	0.5 "	0.5 KM.	0.5 "

Mohit Kumar 3.12.13  
 Chairman  
 Raiganj Municipality

MDS  
 03/12/13

Table -3 Listing and Mapping of Slums

Sl.no	Ward no	Name of the slum	Popula-tion	Quality Of Housing Kucha/pucca /mixed	Quality of sanitation on(IHL community toilets OD)	Status of water supply piped hand pumps open wells none	Location and distance of nearest AWC	Location and distance of nearest primary school	Location and distance of nearest primary Health centre UHP/UF WC
91	9,8	91 E. Ukil para.	432	Mixed.	IHL	Hand Pump.	$\frac{1}{2}$ K.M.	0.3 K.M.	1 K.M.
92	10,11	92 N. Ashrafi para.	340	"	"	"	1 K.M.	1. K.M.	1.05 "
93	12,14	93 N. Bin nagar.	563	"	"	"	$\frac{1}{2}$ "	1. K.M.	1 "
94	13	94 College para.	525	"	"	w. Supply	0.5 "	$\frac{1}{2}$ "	0.5 "
95	17	95 S. Milay para	638	"	"	"	$\frac{1}{2}$ "	1. K.M.	1 "
96	16,18	96 E. Sanki nagar.	302	"	"	Hand pump.	$\frac{1}{2}$ "	1. K.M.	1 "
97	19,20	97 W. Tulsi tata	563	"	"	"	$\frac{1}{2}$ "	$\frac{1}{2}$ "	0.5 "
98	21	98 N. Tulsi tata	372	"	"	"	$\frac{1}{2}$ "	$\frac{1}{2}$ "	0.5 "
99	22,23	99 E. Dampal para.	360	"	"	"	1.5 "	1.5 "	1. K.M.
100	24	100 E. FCI More	484	"	"	"	$\frac{1}{2}$ "	$\frac{1}{2}$ "	1. K.M.
101	25,26	101 Saltal para.	402	"	"	"	0.5 "	0.5 "	1. K.M.

Mohit Desai 3.12.13  
Chairman  
Raiganj Municipality

MDS  
03/12/13



## List & phone No

Sl No.	Name of the School	Phone No
1	Raiganj Girls' High School	9434458834/9434983548
2	Raiganj Ten class Girls' High School	9475519219/9475907040/9434425797
3	Raiganj Coronation High School (H.S)	9434511579(pradip)/9434052757(HM)/9932932846
4	Sri Sri Ramkrishna Vidyabhaban	9434206986/9475225491
5	Debinagar Gayalal Ramhari Uchcha Vidyapith (H.S)	9434962528/9474848910
6	Raiganj Sat Sangha Junior High School	9434144794/9475096847
7	Deshbandhu Girls' Junior High School Rabindrapally	9434511942/8906745284
8	SDPU Vidyachakra	9434459238
9	Raiganj Satsangha Balika Vidyalaya	9800322795/9851146055
10	Mohanbati Parbati Devi Balika Vidyalaya	9434960874
11	Debinagar G.R Girls' High School	9434714211/9474437898
12	Uday Chandra Vidyapith	9434171309/9933427585
13	RAIGANJ Mohonbati Hih School.(H.S)	9474437898/9434187693

*Mohit Singh* 3.12.13  
**Chairman**  
**Raiganj Municipality**

*M/S*  
03/12/13



Name of the School

SL NO	Name of the school	Contact No
1	Dwarika Prasad GSFP School-2	9434232598/8536003309
2	Collegepara GSFP School	9434966863
3	Kanchnpally GSFP School	8900674865/9434877491
4	SaralaSundari GSFP School	9434962277/9474388309
5	Parboti Debi Aided Primary School	9733132672/9434962603
6	DwarakaNath Aided Primary School	9474439583/9434962750
7	Tulshipara Aided Primary School	9434962043/9851586590
8	PurbaCollegepara Aided Primary School	9609901368/9475955348
9	Ratan Krishna Nag FP School	9434120545/9434211097
10	SantalparaAdibasi Aided Primary School	9749796802/9475252628
11	PurbaDebinagar Aided Primary School	03523- 244691/9932215582/89720167 32
12	Debinagar GSFP School-1	9933781879/03523-223086
13	Debinagar GSFP School -2	9734958593/9593611491
14	South Debinagar GSFP School	9474852725/9614104185
15	DebinagarSishusikshaNiket an FP School	9474333413/9475102470
16	Asha Special School Debinagar	9474141004
17	SankarNath FP School	9434965998
18	Binadebi GSFP School	9563240685/9531792182
19	TeliparaShibbati Aided School	9233493970/9333319339/9333 708155
20	RamkrishnaAsram GSFP School	9832485111/9474441887
21	RamkrishnaAsram Aided School	9932321661/9474730143
22	Collegepara FP School	1132893818/9474512567
23	Raiganj Girls' Primary	9832083244
24	Uttar Debinagar GSFP	9434420457/9475609025

Mohit Jeyakumar 3.12.13  
Chairman

Raiganj Municipality

03/12/13

	School	
25	Jogendra Ch. Mallik GSFP School	9434891424/9474851671
26	UpendranathPrathamikVidyalaya	9800322713/9476401806
27	Jagajibanram Aided Primary School	9614907367/9475251915
28	Mohanbati GSFP School	9474438843/8016688214
29	Satsangha Aided Primary School	9434512558/9733010729
30	Vivekananda Bidyamandir	9800962136/9635307062
31	Ram Jatan Girls' Primary School	9474436584/9434423984
32	SishuSikshaNiketan (Mohanbati)	9733462387
33	ShishuKalyanPrathamik	9434722494/9332313081
34	Charubala FP School	03523-253303/9474935772
35	AshokepallyAdibasi Aided Primary School	9609779635/9851035850
36	Birnagar GSFP School	9635025266/9434426306
37	Raiganj GSFP School	9531538935/9476284870
38	South Birnagar Upendra Mohan FP School	9733172193/8900080529
39	Bani Mandir FP School	9474851755/9832599655

Mohit Jenguar  
 Chairman 3.12.13  
 Raiganj Municipality  
 03/12/13

TOTAL SLUM LIST OF RAIGANJ MUNICIPALITY.

Sl No	Ward No.	Slum No	Slum Name	population	
				Total Form	Intotal
1	1	1	Ghatul Para	692	
2		2	Ghosh Para	477	
3		3	Mallik Para	230	
4		4	Halder Para	792	
5	2	5	Swashan Collny	447	
6		6	Kanta Nagar	1247	
7		7	Debenagar Uttar Para	352	
8		8	Magaraj Collony	412	
9	3	9	Shyama Pally	454	
10		10	Swashan Collny	1163	
11		11	Subhash Collony	1421	
12		12	West Birnagar	485	0
13	4	13	Saha Para	436	
14		14	Gobinda Para	487	
15		15	Kanchan Pally	432	
16		16	Ramsita Bari Road	436	
17	5	17	Barindra Para	987	
18		18	Das Para	762	
19		19	Khal Para	712	
20		20	Kanchan Pally	1572	
21	6	21	Paul Para	832	0
22		22	Desbandhu Para	392	
23		23	Rail Collony	532	
24		24	Ukil Para	372	
25	7	25	Keot Para	391	
26		26	New Ukilpara	483	
27		27	Muslimpara	964	
28		28	Raily Gola	839	
29	8	29	Ukilpara	857	
30		30	Adarsha Pally	762	0
31		31	Ukilpara	748	
32		32	Pirpukur Para	695	
33	10	33	Adarsha Pally	657	
34		34	Shilpi Nagar	1354	
35		35	East Natta Para	462	
36		36	Hatat Para	497	0
37		37	Pirpukur Para	393	
38		38	West Natta Para	412	
39		39	Satsangha Ashram Para	398	
40	11	40	Indira Collony	1875	
41		41	Purba Collogepara	832	
42		42	Hospital Para	663	0
43		43	Birnagar	1322	88
44	13	44	Purba Collogepara	1348	
45		45	College para	1196	
46	14	46	South Birnagar	842	
47		47	Birnagar	679	
48		48	East Birnagar	1034	
49	15	49	Debenagar(Kalibari)	1053	
50		50	Debenagar Bidyasagar Road	1104	0
51		51	Ramkrishna paaly	897	

*Mohit Jangra* 3-12-13  
 Chairman  
 Raiganj Municipality

(MHS)  
 02/12/13

52		52	Ramendra Pally	632	
53		53	Sakti Nagar	1537	
54	16	54	Sakti Nagar Barawaritala	1235	
55		55	Modak Para	894	
56		56	Milan Para	989	
57	17	57	New Milan Para	783	
58		58	Sahani Para	658	
59	18	59	Milan Para	1583	71
60		60	Tulshi Para	732	
61	19	61	Tulshi Tala	624	
62		62	Milan Para	372	
63		63	Tulshi Tala	1396	
64	20	64	Khurmuja Ghat	1325	
65		65	Shibaji Road	1325	
66		66	SebakPally	752	
67		67	Tulshi Tala	535	
68	21	68	Sudarshanpur Khudiram Collony	951	0
69		69	Deb Sharma Para	926	
70		70	Paul Para	926	
71	22	71	AshokPally	967	
72		72	Purba Ashok Pally	356	
73		73	Netajee Nagar Collony	556	
74		74	Malpahari Para	498	
75	23	75	Kashibati	903	
76		76	Banpahari Para	517	
77		77	East Rabindra Pally	787	
78	24	78	Purba Ashok Pally	624	
79		79	F.C.I More	482	
80		80	Purba NetajeePally	876	
81	25	81	Bidhan Nagar	8754	0
82		82	Hoigh Road Kali tala	1297	
83		83	Santal Para	369	
84	26	84	F.C.Imore	352	
85		85	Malpahari Para	589	
86		86	Purba Netajee Pally	653	0
87	1,15	87	Mallik Para East	301	
88	3,2	88	Swashan Collny-East	484	
89	4,6	89	Kanchan Pally-West	674	
90	7,5	90	Muslimpara-North	305	
91	9,8	91	Ukilpara East	432	
92	10,11	92	Satsangha Ashram Para-Norht	340	
93	12,14	93	Birnagar North	563	
94	13	94	Collegepara South	525	
95	17	95	Milan Para South	638	
96	16,18	96	Sakti Nagar East	302	
97	19,20	97	Tulshi Tala West	563	
98	21	98	Tulshi Tala Norht	372	
99	22,23	99	Banpahari Para East	360	
100	24	100	FCI More East	484	
101	25,26	101	Saltalpara	402	
Total				74372	159

Mohit Sengupta  
(Mohit Sengupta)  
Chairman  
Raiganj Municipality

Mohit Sengupta  
Chairman  
Raiganj Municipality

02/12/13

STATUS REPORT OF AWCS AS DESIRED IN YOUR MEMO NO 91/UPHCS/RM DT 02/12/13

Sl No	AWC No	Name of AWWs	Name of AWC	Ward NO(OLD)
1	A 001	Susmita Ghosh	Devinagar GSFP School(001)	01
2	A 002	Rekha Haldar	Raiganj c w society(002)	01
3	A 003	Chhanda Basak	Devinagar GSFP(S) School(003)	01
4	A 004	Uttara Das	South west birnagar(004)	02
5	A 005	Swapna Ghosh	Kanta nagar(005)	02
6	A 094	Lalita Singha	Kantanagar bandhpara(094)	02
7	A 006	Kakuli Chaki	Shyamapally Bandar(006)	03
8	A 007	Bandana Sharma	Netaji Subhash colony-I(007)	03
9	A 008	Dipa Saha(PH)	Telipara S.F.P. School(008)	03
10	A 009	Shukla Modak	Netaji subhash colony(009)	03
11	A 010	Smriti Das	Netaji Subhash colony-II(010)	03
12	A 095	Nandini Sarkar	Bandhpara(095)	03
13	A 096	Anita Modak	Telipara Battala(096)	03
15	A 012	Smriti Rani Roy	Ramsita mandir(012)	04
16	A 013	Kanika Saha	Bandar kalibari(013)	04
17	A 014	Mistu Das	Bandar hatkhola(014)	05
18	A 015	Mala Modak	Bandar barendrapara(015)	05
19	A 016	Sanchita Saha	Ajoysangha club(016)	05
20	A 017	Mumpi Paul	Kanchanpally-I(017)	06
21	A 018	Sangita Das	Kanchanpally-II(018)	06
23	A 020	Sampa Mondol	Kumardangi rallinopara(020)	06
24	A 021	Jayashree Saha	Kanchanpally(021)	06
25	A 022	Kana Sarkar	Kumardangi-I(022)	07
26	A 023	Minakshi Dutta	Uday ch Vidyapith(023)	07
27	A 024	Kakali Agarwal	Kumardangi-III(024)	07
28	A 025	Baishakhi Roy	Kumardangi-II(025)	07
29	A 097	Lata Majumdar	Sweeper Colony(097)	07
30	A 098	Dipa Majumdar	Muslimpara(098)	07
31	A 026	Lipika Saha	Sweeper Colony(026)	07
32	A 027	Ritu Chowdhury	Ukilpara-I(027)	08
33	A 028	Mumpi Saha	Ukilpara-III(028)	08
35	A 030	Ratna Paul	Ukilbari Kalibari(030)	09
36	A 031	Puja Kundu	Merchant club Maidan(031)	09
37	A 032	Sampa Dutta(Biswas)	Pirpukur(032)	09
38	A 033	Mita Paul	Satsangha FP School(033)	10
39	A 034	Beauty Kundu	Adarshapally(034)	10
40	A 035	Manu Das	Sishukalyan pr. School(035)	10
41	A 036	Rupali Chowdhury	New Ukilpara(036)	10
42	A 099	Krishna Sarkar	Hathatpara(099)	10
43	A 100	Minakshi Sarkar	Nattapara(100)	10
44	A 037	Rita Sarkar	Raiganj Charitable(037)	10
45	A 038	Rumi Bakshi	Indira colony-I(038)	11
46	A 039	Kakuli Das	Indira Colony-III(039)	11
47	A 040	Mousumi Dev	Indira colonyII(040)	11
48	A 041	Susmita Kar	Purba Collegepara(041)	11
49	A 101	Pinky Karmakar	Correctional home(101)	11
50	A 042	Sefali Pal Chakrabarty	Birnagar bowbazar(042)	12
51	A 043	Rakhi Saha	Bidrohi club(043)	12
52	A 044	Ira Sarkar	NBSTC Garrage(044)	12
53	A 045	Jolly Sen	Collegepara GSFP School(045)	13
54	A 046	Ajanta Bhattacharya	Purba collegepara pr.school(046)	13
55	A 047	Baby Nag	IPP VIII(047)	13
56	A 048	Mousumi Mondol	Rajiv Smritisangha(048)	13
57	A 049	Tapati Saha	Birnagar-I(049)	14
58	A 050	Tulsi Sabui	Birnagar-II(050)	14
59	A 102	Radha Rani Dey	Rashbehari market(102)	14
60	A 051	Parinita Ghosh	Devinagar-I(051)	15
61	A 052	Sabita Goswami	Devinagar-II(052)	15
62	A 053	Rubi Das	Devinagar kalibari(053)	15
63	A 054	Gita Sarkar	Devinagar-III(054)	15
64	A 055	Pinki Barik	Devinagar ramkrish(055)	15
65	A 056	Suchitra Nandy	Shaktinagar-I(056)	16
66	A 057	Krishna Das	Shaktinagar-V(057)	16

*Attested*  
*M. Mit Singh*  
**Chairman**  
**Raiganj Municipality**

Sl No	AWC No	Name of AWWs	Name of AWC	Ward NO(OLD)
67	A_058	Susmita Mallik	Shaktinagar-II(058)	16
68	A_059	Dharitri Pramanik	Shaktinagar-III(059)	16
69	A_060	Tanushree Dhali	Shaktinagar-IV(060)	16
70	A_061	Sabitri Das	Milanpara-II(061)	17
71	A_062	Ratna Roy	Milanpara-III(062)	17
72	A_103	Ruma Sarkar	Plastic patty(103)	17
73	A_063	Moumita Saha	Kharmujaghat rd(063)	17
74	A_064	Kana Nandy	Milanpara-IV(064)	17
75	A_104	Subrata Das	Nabaditasangha (104)	18
76	A_105	Subhra Mondol	Khatalpara(105)	18
77	A_065	Pampa Ghosh	Milanpara(065)	18
78	A_066	Mousumi Dey	Milanpara-I(066)	18
79	A_106	Sandhya Hasda	Tantipara(106)	19
80	A_107	Mitali Ghosh	Hanumanmandirpara(107)	19
81	A_068	Sanchita Nandy	Subodh mallick gita(068)	19
82	A_069	Rumki Dev	Tulsitala-I(069)	20
83	A_070	Sheuli Modak	Jadavpara(070)	20
84	A_071	Rita Karmakar	Tikiapara(071)	20
85	A_072	Tanusree Ghosh Rout	Tulsitala-II(072)	20
87	A_073	Manashi Das	Jadavpara bandhroad(073)	21
88	A_074	Asalata Dey	Sudarshanpur-I(074)	21
89	A_075	Sumana Dhar	Tulsitala-III(075)	21
90	A_076	Barnali Sarkar	Sudarshanpur devsharmapara(076)	21
91	A_077	Mamani Haldar	Sudarshanpur-II(077)	21
92	A_078	Anita Roy	Sudarshanpur-III(078)	21
93	A_079	Gopa Paul	Ashokepally(079)	22
94	A_080	Santilata Chowdhury	Ashokepally-I(080)	22
95	A_081	Putul Chakrabarty	Netajinagar colony(081)	23
96	A_082	Rumki Dey	Sudarshanpur ban pahar(082)	23
97	A_108	Babli Soren	Bastahar(108)	23
98	A_083	Pampa Karmakar	Ashokepally-II(083)	24
99	A_084	Mamani Nandy	Rabindrapally-I(084)	24
100	A_085	Uma Rani Chakrabarty	Rabindrapally-II(085)	24
101	A_086	Sima Chowhan	Rabindrapally-III(086)	24
102	A_087	Pratima Sharma(PH)	Ramjatan Pr. School(087)	25
103	A_088	Shamita Dutta	Netaji club(088)	25
104	A_089	Manju Sarkar	FCI More(089)	26
105	A_090	Keya Das	Vesline samaj sevak kalibari(090)	26
107	A_092	Champa Oraon	Malpaharipara(092)	26
108	A_093	Minati Murmu	High rd kalitala(093)	26
110	A_110	Myno Hembram	Santalpara(110)	26
			Total in Rs.	

*Attasted.*  
*M. K. Singh*  
 3.12.15  
**Chairman**  
**Raiganj Municipality**

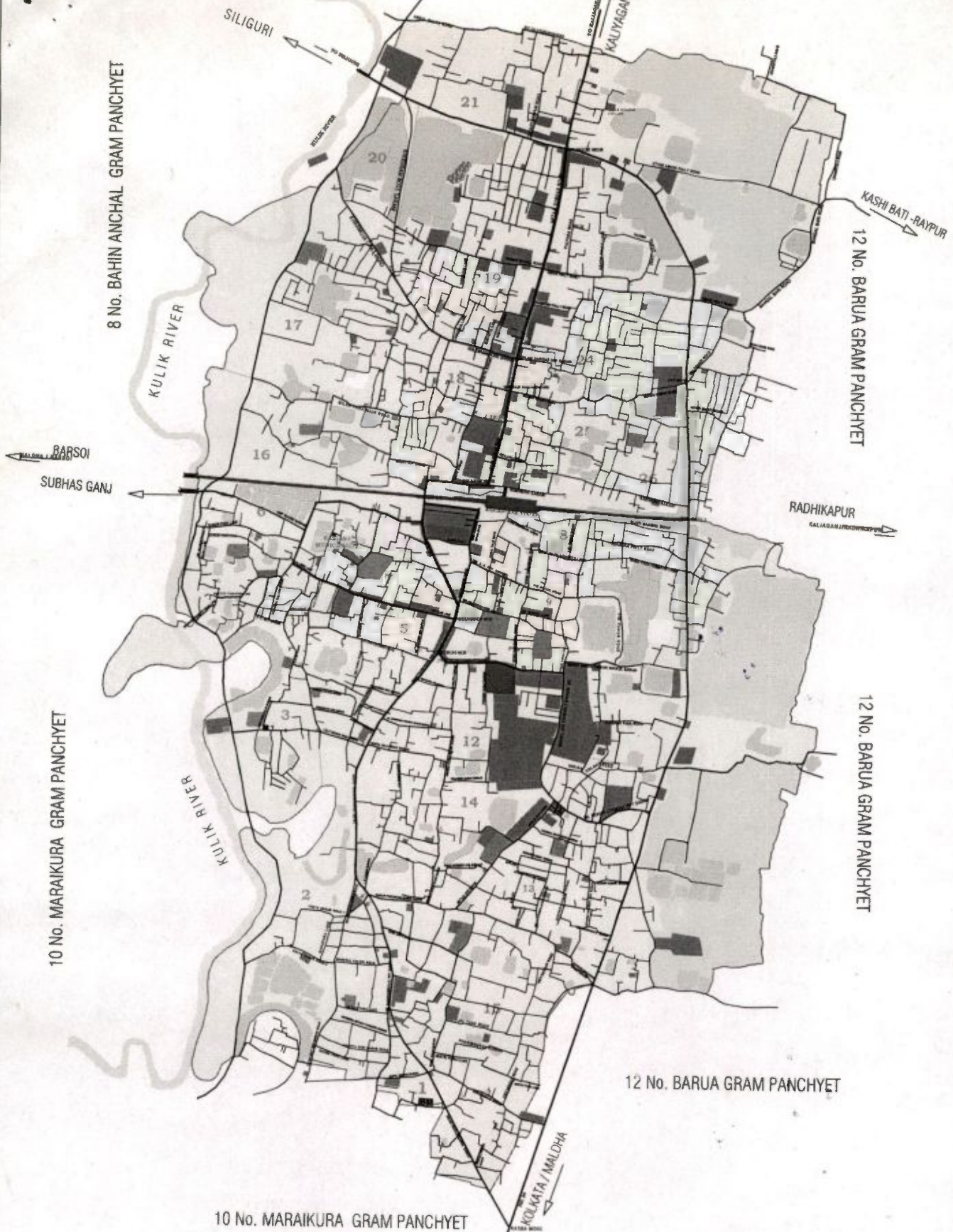
Passed for payment  
 Rupees Three Lac

EXISTING PATTERNS OF NEIGHBOURHOOD GROUP(N.H.G)IN DIFFERENT WARD

Ward No	Sl.No.	Name of the CDS	Name of the C.O	No.of N.H.G
	1	Raiganj no- I CDS.	Smt. Thuma Singh Roy	
	2.	Raiganj no- II- CDS.	Zahada Khatun.	
	3.	Raiganj no- III CDS	Smt Saraywati Sutta Choudhary.	
	4.	Raiganj no- IV CDS	mahamaya Saha.	
	5.	Raiganj no- V CDS	Biswanath mardhi	

Mohit Singh 23.12.13  
 Chairman  
 Raiganj Municipality  
 (MHS)  
 03/12/13

13 No. KAMALA BARI (1) GRAM PANCHYET



*Monik Dasgupta* 3.12.13  
**Chairman**  
**Raiganj Municipality**  
*MID*  
*03/12/13*

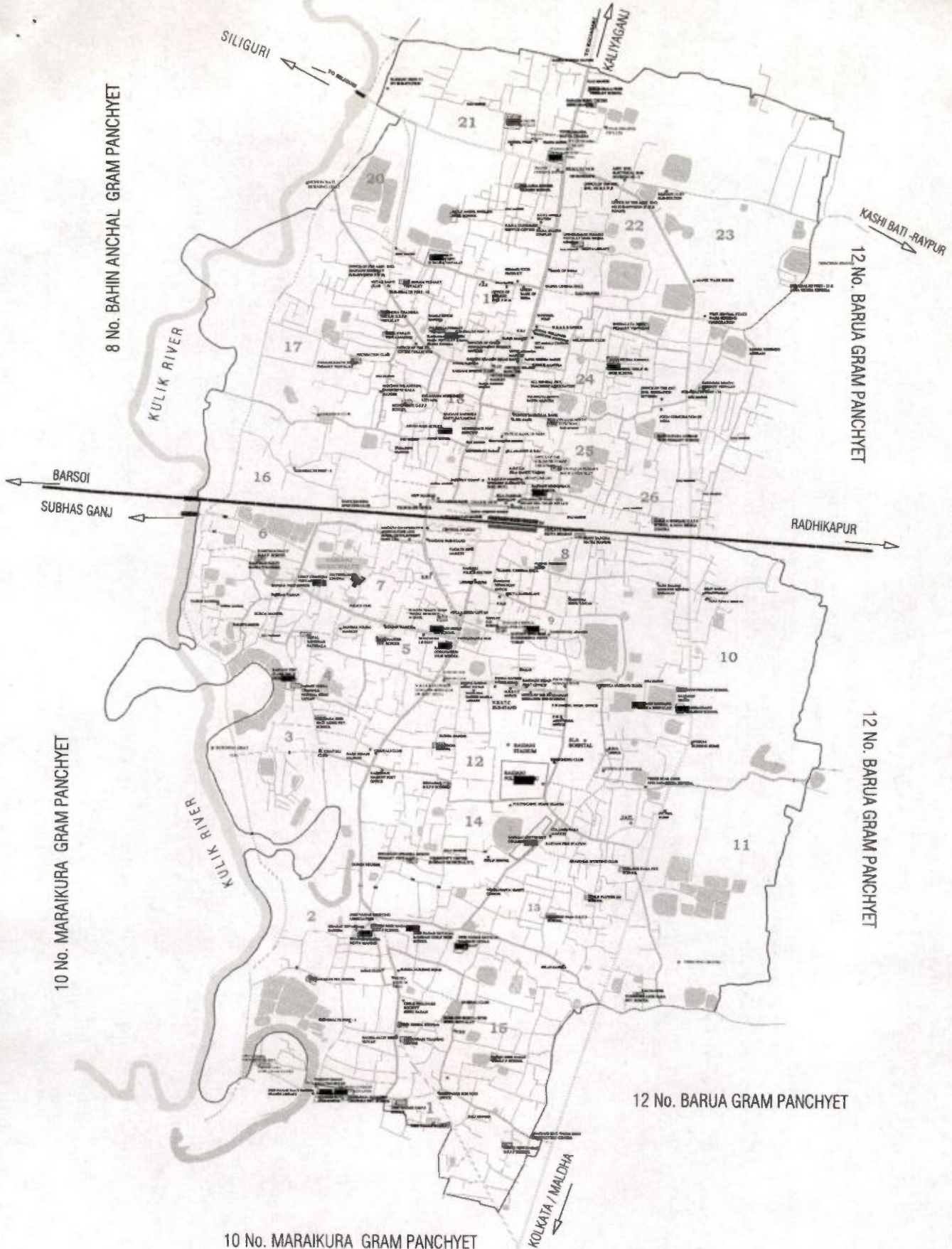
LEGENDS	
WATER BODIES	TRANSPORTATION INFRASTRUCTURE
COMMERCIAL	RESIDENTIAL
VACANT LAND	SLUMS
MUNICIPAL BOUNDRY	AGRICULTURAL
WARD BOUNDRY	PARK & PLAY GROUND
ROADS	INDUSTRIAL
RAILWAY	PUBLIC/SEMI PUBLIC

DRAFT DEVELOPEMENT PLAN 2008-09 TO 2013-2013  
**RAIGANJ MUNICIPALITY**  
**TITLE: LAND USE MAP**  
 0 SCALE 1Kt  
 500m  
 DRAWING No. RM/DDP/LU/01





13 No. KAMALA BARI (1) GRAM PANCHYET



8 No. BAHIN ANCHAL GRAM PANCHYET

12 No. BARUA GRAM PANCHYET

10 No. MARAIKURA GRAM PANCHYET

12 No. BARUA GRAM PANCHYET

12 No. BARUA GRAM PANCHYET

10 No. MARAIKURA GRAM PANCHYET

*Mohitdangra*  
**Chairman** 3. 12. 13  
**Raiganj Municipality**  
*Chs*  
 03/12/13

LEGEND		DRAFT DEVELOPEMENT PLAN 2008-09 TO 2013-2013 RAIGANJ MUNICIPALITY	
MUNICIPAL BOUNDRY		COLLEGE	
WARD BOUNDRY		HIGH SCHOOL	
ROAD		PRIMARY SCHOOL	
LANDMARK		SSK	
UNIVERSITY		TECHNICAL SCHOOL	

TITLE: EDUCATIONAL INFRASTRUCTURE MAP  
 SCALE 1:5000  
 DRAWING No. RM/DDP/PP/01



13 No. KAMALA BARI (1) GRAM PANCHYET

SILIGURI

KALYANGAN

8 No. BAHIN ANCHAL GRAM PANCHYET

KULIK RIVER

KASHI BATI -RAYPUR

12 No. BARUA GRAM PANCHYET

BARSOI

SUBHAS GANJ

RADHIKAPUR

10 No. MARAIKURA GRAM PANCHYET

KULIK RIVER

12 No. BARUA GRAM PANCHYET

12 No. BARUA GRAM PANCHYET

10 No. MARAIKURA GRAM PANCHYET

KOLKATA / MALDHA

*Mohit Dasgupta* 3.12.13  
**Chairman**  
**Raiganj Municipality**

*03/12/13*

LEGEND		DRAFT DEVELOPEMENT PLAN 2008-09 TO 2012-2013	
MUNICIPAL BOUNDARY		<b>RAIGANJ MUNICIPALITY</b>	
WARD BOUNDARY		TITLE: HEALTH INFRASTRUCTURE MAP	
ROAD		0  1K	
HOSPITAL		SCALE 500m	
SUB HEALTH POST		DRAWING No. RM/DDP/HEM/01	
NURSING HOME			

13 No. KAMALA BARI (1) GRAM PANCHYET

SILIGURI

KALIYAGANI

8 No. BAHIN ANCHAL GRAM PANCHYET

KULIK RIVER

KASHI BATI - RAIPUR

12 No. BARUA GRAM PANCHYET

BARSOI

SUBHAS GANJ

RADHIKAPUR

10 No. MARAIKURA GRAM PANCHYET

KULIK RIVER

12 No. BARUA GRAM PANCHYET

12 No. BARUA GRAM PANCHYET

10 No. MARAIKURA GRAM PANCHYET

KOLKATA / MALDHA

*Mohit Senapati* 3.12.13  
**Chairman**  
 Raiganj Municipality

*MLA*  
 03/12/13

LEGENDS		LAND MARK	DRAFT DEVELOPMENT PLAN 2008-09 TO 2012-2013 RAIGANJ MUNICIPALITY	
MUNICIPAL BOUNDARY		WATER BODIES		TITLE: BASE MAP
WARD BOUNDARY		LOWLAND		0 SCALE 1KM
ROADS		AGRICULTURAL LAND		500m
RAIL WAY		PLAY GROUND		DRAWING No. RM/DDP/BM/01
MANHOLE / MASTIN		PARK		

13 No. KAMALA BARI (1) GRAM PANCHYET

8 No. BAHIN ANCHAL GRAM PANCHYET

12 No. BARUA GRAM PANCHYET

10 No. MARAIKURA GRAM PANCHYET

12 No. BARUA GRAM PANCHYET

12 No. BARUA GRAM PANCHYET

10 No. MARAIKURA GRAM PANCHYET

*Mohit Sen Gupta* 3.12.13  
**Chairman**  
Raiganj Municipality

*MS*  
03/12/13

LEGENDA		DRAFT DEVELOPMENT PLAN 2006-09 TO 2012-2013	
MUNICIPAL BOUNDARY		<b>RAIGANJ MUNICIPALITY</b>	
WARD BOUNDARY		<b>TITLE: WARD MAP</b>	
ROADS		SCALE 1Kf	
RAILWAY		500m	
WARD NO.		DRAWING No. RM/DDP/WM/01	





# DURGAPUR MUNICIPAL CORPORATION

CITY CENTRE, DURGAPUR - 713216, DIST. - BURDWAN

EPABX ⇨ (0343) 2545842, 2546994, 2546107 ❖ Mayor : 2545828 ❖ Fax No.: 254-6472

Website : durgapurmunicipalcorporation.org E-mail : mayordurgapur2008@gmail.com

Ref. No. DMC / HD / 232

Date 08.08.13

To  
The Project Director  
SUDA  
Ilgus Bhaban,  
HC Block, Sector – III,  
Saltlake City, Kolkata – 91.

## SUB : NUHM Report

Sir,


I am sending herewith the report as per Performa of the NUHM Guideline.

This is for your kind information and Necessary Action please.

Thanking you.

Yours faithfully,

Enclosed : As above.

  
08.08.13  
Health Officer

Durgapur Municipal Corporation

**Health Officer**  
**Durgapur Municipal Corporation**  
**DURGAPUR-713216**

## CITY HEALTH PLANS

## SUMMARY OF THE CITY NUHM PLAN (3 pages max)

(Summarize the city health scenario, various health programmes being implemented in the city, key issues, and strategies for providing quality primary health care to the urban poor, targets and budget).

ANNEX 3a

## 1. CITY PROFILE

Name of the City: DURGAPUR MUNICIPAL CORPORATION

Status of the city: other

Table 1: Demographic Profile

Total Population of city (in lakhs)	5.69
Slum Population (in lakhs)	1.56
Slum Population as percentage of urban population	27.32
Number of Slums	336
No. of Slum Households	32747**
No. of slums covered under slum improvement programme (BSUP,IDSMT,etc.)	55
Number of slums where households have individual water connections*	
Number of slums connected to sewerage network*	4
Number of slums having a Primary school	Primary School – 0 SSK – 78
No. of slums having AWC	116
No. of slums having primary health care facility	SHP-56 HP – 4

\*\* As per Census 2001

### Listing and Mapping of slums

A mapping of the listed and unlisted slums, vulnerable populations as well as public health facilities catering to the slums may be done for each city in the following format:

Sl. no.	Ward no.	Name of the slum	Population	Quality of housing (kutcha/pucca/mixed)	Quality of sanitation (IHL, community toilets, OD)	Status of water supply (Piped, Hand pumps, open wells, none)	Location and distance of nearest AWC	Location and distance of nearest Primary School	Location and distance of nearest Primary Health Centre/UHP /UFWC
<b>Excel Sheet Enclosed</b>									

# DURGAPUR MUNICIPAL CORPORATION

Sl. no.	Ward no.	Name of the slum	Population	Quality of housing (kutcha/pucca/mixed)	Quality of sanitation (IHL, community toilets, OD)	Status of water supply (Piped, pumps, open wells, none)	Location and distance of nearest AWC	Location and distance of nearest Primary School/SSK	Location and distance of nearest Primary Health Centre/UHP/UFWC
1	1	Parulia Namu Ruidas Para	704	Mixed	CT	Pipe & Well	1 KM	50 Mt	1KM
2	1	Parulia West	645	Mixed	CT	Pipe & Well	50Mt	50Mt	1KM
3	1	Parulia East	521	Mixed	CT	Pipe & Well	50Mt	50Mt	500mt
4	1	DVC Bouri Para	1010	Mixed	CT	Pipe & Well	50mt	50Mt	500mt
5	1	Kamalpur Ghosh Para	872	Mixed	CT	Pipe & Well	50Mt	100mt	100mt
6	1	Baganpara Wasing Plant	652	Mixed	others	Pipe & Well	50Mt	50mt	150mt
7	1	Kamalpur Nichu Para & Mahanta bagan Tetultala	465	Mixed	others	Pipe & Well	150mt	100mt	100mt
8	1	Kamalpur east & 4 mile	521	Mixed	others	Pipe & Well	50Mt	200mt	200mt
9	1	Raghunathpur Bouri Para, Maira Para, Khatal	900	Mixed	CT & IHL	Pipe & Well	50mt	200mt	100mt
10	1	Kamlaitala	800	Kutcha	CT	Pipe & Well	100mt	200mt	200mt
11	1	Madhupally	895	Mixed	CT	Pipe & Well	50mt	200mt	200mt
12	1	Dhobighat & Khatgoria	2500	Mixed	CT & IHL	Pipe & Well	50mt	100mt	100mt
13	1	Badyakarpara, Bijupara, Khatal	1300	Mixed	CT & IHL	OW	50mt	100mt	50mt
14	2	Bizra Mahali Para	400	Kutcha	CT & OD	HP & Pipe		0 1KM	1KM
15	2	Uttar Danga Para	225	Kutcha	CT & OD	HP & Pipe	200mt	1KM	1KM
16	2	Middya Para	325	Mixed	IHL, OD & CT	HP & Pipe	1KM	1KM	1KM
17	2	Football Maidan Basty	200	Kutcha	CT & OD	HP & Pipe	200mt	200mt	200mt
18	2	Dakshin Danga	254	Kutcha	CT & OD	HP & Pipe	200mt	200mt	200mt
19	2	Bandh Para Basty	367	Mixed	CT & OD	HP & Pipe	200mt	300mt	300mt
20	2	Sovapur Maihi Para	150	Kutcha	CT & OD	HP & pipe & OW		0 200mt	1KM
21	2	Sovapur Bouri Para	245	Kutcha	OD	hp & pipe	200mt	300mt	1KM
22	2	Ruidas para	215	Mixed	IHL, OD	hp & pipe	200mt	300mt	1KM
23	2	Sovapur Ghosh para	326	Mixed	CT, IHL & OD	HP & Pipe	200mt	100mt	1KM
24	2	Badyakarpara basty	250	Mixed	CT, IHL & OD	HP & Pipe	200mt	100mt	1KM
25	2	Dhibar Para Basty	250	Mixed	CT, IHL & OD	HP & Pipe	200mt	100mt	1KM
26	3	Hazrapara	345	Kutcha	CT	HP & OW	50mt	100mt	50mt



Sl. no.	Ward no.	Name of the slum	Population	Quality of housing (kutcha/pucca/mixed)	Quality of sanitation (IHL, community toilets, OD)	Status of water supply (Piped, Hand pumps, open wells, none)	Location and distance of nearest AWC	Location and distance of nearest Primary School/SSK	Location and distance of nearest Health Centre/UHP/UFWC	Location and distance of nearest Primary
27	3	Mohuabagan	421	Kutcha	CT	OW	50mt	100mt	50mt	
28	3	Einistine & J C Bose Basti	325	Kutcha	CT	HP & OW	60mt	100mt	50mt	
29	3	Willium Carry Basti, Ramanujam, Ariabhatta, tensen, S N Bose Basti	345	Mixed	CT	HP & OW	50mt	100mt	50mt	
30	4	Nagarjun EXT. Basti	625	Kutcha	CT	OW		0 100mt	100mt	
31		Bagdi para basti	355	Kutcha	CT & OD	OW		0 200mt	200mt	
32		Disposal Basti	525	Kutcha	CT & OD	Pipe	200mt	400mt	400mt	
33		Rajmolla Para	456	Kutcha	CT & OD	OW		0 500mt	500mt	
34		Nepali Para	185	Kutcha	CT & OD	OW	200mt	500mt	500mt	
35		Doloi Para	115	Kutcha	CT & OD	OW	300mt	500mt	500mt	
36		Ispatpally	825	Mixed	CT & OD	OW			0 1km	
37		Desbandhu Bhaban Basti	200	Kutcha	CT & OD	OW		0 2km	1km	
38		Bidyabati Basti	140	Kutcha	IHL	OW	1km	2km	500mt	
39		Joydev Basti	236	Kutcha	CT & OD	OW		0 500mt	1km	
40		Bharati Basti	325	Kutcha	CT & OD	OW	200mt	200mt	1km	
41		Nutanpally	658	Kutcha	CT & OD	OW			0 1km	
42	5	Chandidas Sector Basti	85	Kutcha	CT	HP, Pipe & OW	100mt		0 1km	
43		Chandidas Kalibari Basti	130	Kutcha	CT	Pipe & OW		0 100mt	1KM	
44		Kashiram Basti	965	Mixed	CT	Pipe & OW			0	
45		C-Zone Mahabir Sanglonga Rd	175	Kutcha	CT	OW	1km		0 1km	
46	6	Mahiskapur Kalibari & P. Basti	120	Kutcha	CT & OD	OW	500mt	500mt	2km	
47		Ghandi Colony	400	Kutcha	CT & OD	OW		0 2km	2km	
48		Water Tank/Tilak Basti	485	Kutcha	CT & OD	OW		0 2km	2km	
49	7	Newton J.C. Basti	758	Mixed	CT & OD	OW & Pipe			0	
50		Pukurpar Basti	980	Mixed	CT & OD	OW & Pipe		0 1km	1km	
51		Edition J.C. Bose Hospt. Basti	810	Mixed	CT & OD	OW		0 1km	1km	
52		Newton Fari Basti	150	Kutcha	IHL & CT & OD	OW	2km	2km	2km	
53		Battola J.C. Bose Basti	810	Mixed	CT & OD	OW			0 2mt	
54	8	Steel House & Hos. Ave. Basti	952	Mixed	CT & OD	OW & Pipe			0 1km	
55		Taitala Basti	1254	Kutcha	CT & OD	OW & Pipe			100 250mt	
56		Powerhouse Basti	1564	Mixed	CT & OD	OW & Pipe	100mt		0 250mt	

Sl. no.	Ward no.	Name of the slum	Population	Quality of housing (kutcha/pucca/mixed)	Quality of sanitation (IHL, community toilets, OD)	Status of water supply (Piped, Hand pumps, open wells, none)	Location and distance of nearest AWC	Location and distance of nearest Primary School/SSK	Location and distance of nearest Health Centre/UHP/UFW
57		Trunk Road Basti	625	Mixed	CT & OD	OW & Pipe	0 100mt	0 100mt	0
58		Health Centre Basti	985	Kutcha	CT & OD	OW & Pipe	0 100mt	100mt	
59		Mirabai Bivekananda Basti	500	Mixed	CT & OD	OW & Pipe	100mt	0 1km	
60		Arabinda Thana Basti	825	Mixed	CT & OD	OW & Pipe	500mt	500mt	1km
61		Anandabihar Basti	150	Kutcha	CT & OD	OW & Pipe	500mt	500mt	1km
62	9	Tulshidas Basti & Outhouse	500	Mixed	CT & OD	OW & Pipe	500mt	500mt	1KM & 500mt
63		Akbar Road Basti	500	Kutcha	CT & OD	OW & Pipe	0 1km	1km	2km
64		Ramkrishna Basti	375	Kutcha	CT & OD	OW & Pipe	500mt	1km	2km
65		Kaniskha & Ananda Ashram	145	Mixed	CT & OD	OW & Pipe	1km	1km	2km
66		Vatenari Basti	150	Kutcha	CT & OD	OW & Pipe	1km	200mt	2km
67	10	Netaji Subhas & Water Tank	230	Mixed	CT & OD	OW & Pipe	2km	2km	2km
68	11	Kurulia Gram, Badyakarpara, Hazrapara	245	Kutcha	OD	Pipe	100mt	700mt	100mt
69		Kuruliadanga Paharpara, Madnapara	350	Kutcha	CT & OD	Pipe & OW	700mt	1km	100mt
70		Kurulia More Basti	321	Kutcha	CT & OD	Pipe & OW	0 200mt	200mt	200mt
71		Kuruliadanga Hariram para, Desi Bouri Para	425	Kutcha	IHL & CT	Pipe & OW	200mt		0
72		Kuruliadanga Lakshmanpara	420	Kutcha	OD	pipe	200mt	100mt	200mt
73		Night School & Gosaipara Basti	730	Kutcha	OD & CT	Pipe & OW	100mt	100mt	500mt
74		Lofor para	400	Kutcha	OD	Pipe	100mt	100mt	500mt
75		Udaynagar Majhi Para	400	Mixed	CT & IHL	Pipe & OW	100mt	100mt	800mt
76	12	Nilidanga basti	548	Kutcha	CT & IHL	Pipe	0	0 1km	1km
77		Durganagar Basti	752	Kutcha	IHL & CT	Pipe	500mt	500mt	1km
78		Nilidanga Nutan Basti	130	Kutcha	CT	Pipe	500mt	500mt	1km
79		Saradanagar Basti	420	Kutcha	OD	Pipe	500mt	500mt	500mt
80		Amrai Bouri Para Basti	515	Kutcha	OD	Pipe & OW	500mt	0 500mt	500mt
81		Amrai Bagdi para basti	200	Kutcha	OD	Pipe	500mt	500mt	500mt
82		Amrai Ruidaspara basti	352	Mixed	OD	Pipe	500mt	500mt	500mt
83		Amrai Muslimpara basti	832	Mixed	OD	Pipe	0	0 500mt	500mt
84		Milianpally Balamath	785	Mixed	OD & CT	pipe	500mt	500mt	1km

Sl. no.	Ward no.	Name of the slum	Population	Quality of housing (kutcha/pucca/mixed)	Quality of sanitation (IHL, community toilets, OD)	Status of water supply (Piped, pumps, open wells, none)	Location and distance of nearest AWC	Location and distance of nearest Primary School/SSK	Location and distance of nearest Health Centre/UHP/UFW
85		Kandeswar Bouri Para	270	Kutcha	OD	pipe	0	1km	1km
86		Kandeswar Ruidaspara	131	Mixed	IHL	pipe	500mt	1km	1km
87		Kandeswar Santinagar Basti	239	Mixed	IHL	pipe	500mt		0
88		Amrai Muslimpara basti	756	Mixed	IHL	pipe	0	0	0
89	13	Tamla Basti	1400	Kutcha	OD	pipe	0	0	0
90		Ghatak Market Basti	852	Kutcha	IHL & OD	Pipe & OW	0	0	0
91		Saradapally Nadir Dhar	1870	Kutcha	OD	HP, Pipe & OW	0	0	0
92		Cement Coal Depo	300	Kutcha	OD	pipe	2km		0
93	14	Puratan Court Pukurpar Basti	2258	Kutcha	CT	Pipe OW	500mt	500mt	2km
94		Bhiringee More Basti	875	Kutcha	CT	Pipe & OW	1km	500mt	2km
95		Chasimath Basti	687	Kutcha	CT	Pipe & OW	3km	5km	5km
96		Old Coart Basti	2100	Kutcha	CT & OD	Pipe	0	0	0
97		Coal Depo	500	Kutcha	CT & OD	pipe	0	0	0
98		Ruidas Para	900	Mixed	IHL, CT & OD	pipe	0	0	0
99		Tiklipara Basti	600	Mixed	CT	Pipe & OW	5km	500mt	500mt
100	15	Nayakpukurpar	750	Kutcha	CT	pipe & OW	500mt	500mt	500mt
101		Mahiskapur Ruidaspara, Sasanpukur par, Devinagar Jaltank	1500	Mixed	CT	pipe	0	500mt	500mt
102		Gosainagar	1100	Mixed	IHL	pipe	0	500mt	500mt
103		Dhunaraplot Bouri Para	500	Kutcha	CT	pipe	0	0	0
104		Benachity Ghosh para	500	Pucca	IHL	pipe	500mt	500mt	500mt
105		Benachity Bouri Para	350	Mixed	IHL & OD	pipe	500mt	500mt	500mt
106	16	Daspara Basti	168	Mixed	IHL & OD	pipe	100mt	100mt	150mt
107		Korapara Basti	400	Kutcha	CT & OD	pipe	0	0	0
108		Muchipara Basti	250	Kutcha	CT & OD	pipe	50mt	50mt	50mt
109		Rabindara pally Purba	500	Mixed	IHL 7 OD	pipe	150mt	150mt	50mt
110		Rabindra pally Paschim	752	Mixed	IHL & OD	pipe	100mt	100mt	50mt
111		Dhandabag Gram Bouri Para	400	Kutcha	OD	pipe	0	0	0
112		Sibtala Bouri Para	250	Kutcha	IHL & OD	pipe	50mt	50mt	50mt
113		Rainapar Basti	200	Mixed	IHL & OD	pipe OW	100mt	50mt	100mt
114		Singhpara Basti	150	Kutcha	OD	pipe	50mt	50mt	50mt

Sl. no.	Ward no.	Name of the slum	Population	Quality of housing (Kutchha/pucca/mixed)	Quality of sanitation (IHL, community toilets, OD)	Status of water supply (Piped, Hand pumps, open wells, none)	Location and distance of nearest AWC	Location and distance of nearest Primary School/SSK	Location and distance of nearest Health Centre/UHP/UFW
115		Vidpukurpar Basti	576	Kutchha	IHL & OD	Pipe	50mt	50mt	50mt
116		Sukantapally Basti	250	Mixed	IHL & OD	Pipe	0	0	100mt
117		Baganpara Basti	615	Mixed	IHL & OD & CT	Pipe & OW	50mt	50mt	50mt
118		Santoshnagar Basti	196	Mixed	IHL & OD	Pipe	0	50mt	50mt
119	17	Central Store Basti	200	Kutchha	CT	Pipe	500mt	0	500mt
120		Desbandhunagar Lagio Basti	71	Kutchha	CT	Pipe	0	500mt	500mt
121		Desbandhunagar Baganpara Basti	53	Mixed	CT	Pipe	0	500mt	500mt
122	18	Kalabagan Jal Tank Basti	1032	Kutchha	CT	Pipe	500mt	500mt	500mt
123		Benachity Nishan Hut Basti	920	Kutchha	CT	Pipe	0	0	0
124		Benachity Nishan Hut Basti 2	360	Kutchha	CT	Pipe	0	0	0
125		Vivekananda Pally Basti	100	Mixed	CT	pipe	0	0	0
126	19	Bhiringee Chasi Para	600	Mixed	IHL	Pipe	500mt	500mt	500mt
127		Bhiringee More Basti	600	Mixed	IHL	Pipe	500mt	500mt	500mt
128		Bhiringee Ruidas Para	750	Mixed	IHL	Pipe	0	0	500mt
129	20	Srinagarpally H.C Jupri	940	Pucca	CT	Pipe & OW	500mt	500mt	500mt
130		Srinagarpally Ruidaspara Basti	150	Mixed	IHL	OW & Pipe	0	250mt	500mt
131		Sringarpally D-Zone Basti(1)	2007	Mixed	IHL	OW & Pipe	500mt	500mt	500mt
132		Sringarpally D-Zone Basti(2)	1000	Mixed	IHL	OW & Pipe	500mt	500mt	500mt
133		Bidyasagarpally Baruipar Basti	625	Mixed	IHL	OW & Pipe	500mt	1km	1km
134		G.T.Road Ruidaspara Basti(1)	450	Kutchha	CT	Pipe	0	0	1km
135		G.T.Road Ruidaspara Basti(2)	1625	Kutchha	IHL	Pipe	0	1km	1km
136	21	Ranchi Colony & Khatal Basti	251	Mixed	IHL & OD	Pipe	500mt	500mt	500mt
137		R.E.College Hostel B.Basti	70	Mixed	CT & OD	Pipe	1km	1km	1km
138		Saradhapally Boro Bhand	130	Mixed	IHL	OW & Pipe	500mt	1km	500mt
139		D.S.T.S Garage & Chasipara	100	Mixed	CT & OD	OW & Pipe	500mt	500mt	500mt
140		Netajinagar Chasipara Basti	190	Mixed	IHL & OD	Pipe	0	0	0
141		Adbasipara Choto Band	60	Kutchha	OD & CT	Pipe	500mt	500mt	500mt
142		Netaji Colony Basti F-Block	20	Kutchha	OD & CT	Pipe	500mt	500mt	500mt
143	22	City Centre Battola Basti	350	Kutchha	CT	OW	0	0	0
144		Barafcal Basti	750	Kutchha	CT	Pipe	0	0	0
145		C-Zone Basti	500	Kutchha	CT	Pipe	0	0	500mt

Sl. no.	Ward no.	Name of the slum	Population	Quality of housing (kutcha/pucca/mixed)	Quality of sanitation (IHL, community toilets, OD)	Status of water supply (Piped, pumps, open wells, none)	Location and distance of nearest AWC	Location and distance of nearest Primary School/SSK	Location and distance of nearest Health Centre/UHP/UFW	Location and distance of nearest Primary
146		Sonar-Tori Colony	1250	Pucca	IHL	Pipe	0	0	0	500mt
147	23	Ahmedkar Colony	1423	Mixed	CT & OD	OW	0	0	50mt	100mt
148		Bhabanipally	900	Mixed	CT & OD	OW	0	0	0	0
149		B/2 Bazar Basti	815	Mixed	CT & OD	OW	0	0	100mt	100mt
150		B/2 Water Tank	835	Mixed	CT & OD	OW	0	0	10mt	100mt
151		B.O.G.I & Amtala Basti	260	Mixed	CT & OD	OW	0	0	10mt	200mt
152	24	Mamra Basti D.T.S.T	175	Kutcha	CT & OD	Pipe	0	0	100mt	0
153		Mamra Shidsari Tala Basti	200	Mixed	CT & OD	OW & Pipe	0	0	50mt	0
154		Bidyasagarpally Mamra Basti	360	Mixed	CT & OD	OW & Pipe	0	0	300mt	0
155		Bidhanpally Basti	701	Mixed	CT & OD	OW & Pipe	0	0	500mt	500mt
156		Bibekananadapally Basti	357	Mixed	CT & OD	OW & Pipe	0	0	500mt	500mt
157		Mamrabazar Basti	666	Mixed	CT & OD	OW & Pipe	0	0	50mt	50mt
158		Mamra Lohar para Basti	529	Mixed	CT & OD	OW & Pipe	0	0	500mt	200mt
159		A.S.W Colony Basti	190	Mixed	CT & OD	OW & Pipe	0	0	50mt	50mt
160		Ganatantra Colony	1100	Mixed	CT & OD	OW & Pipe	0	0	50mt	0
161		Dhakshinapally Basti	1355	Mixed	CT & OD	OW & Pipe	0	0	50mt	0
162		Uttarpally Basti	1288	Mixed	CT & OD	OW & Pipe	0	0	50mt	0
163		Arabindapally Basti	316	Mixed	CT & OD	OW & Pipe	0	0	100mt	0
164		Mamra Rabindrapally Basti	275	Mixed	CT & OD	OW & Pipe	0	0	200mt	0
165	25	Fuljhore Dangapara & Bangalpara	1050	Mixed	IHL & OD	OW & Pipe	0	0	500mt	0
166		Fuljhore Loharpara	200	Mixed	IHL & OD	OW & Pipe	0	0	1km	1km
167		Fulhore Ruidaspara	130	Kutcha	IHL & OD	OW & Pipe	0	0	1km	1km
168		Fuljhore Bourpara	200	Kutcha	IHL & OD	OW & Pipe	0	0	1km	1km
169		Madhusudan park & gitanjalui park & Sore para	150	Mixed	IHL & OD	OW & Pipe	0	0	300mt	300mt
170		Hari Bazar Muslimpara & Bouri para & Ruidaspara	650	Mixed	IHL & OD	OW & Pipe	0	0	0	0
171		Pardai Gram Bouri Para	400	Mixed	IHL & OD	OW & Pipe	0	0	0	0
172		Mujrokonda & Jarnai para	150	Kutcha	OD	HP	0	0	0	0
173		Vambay Colony	2000	Pucca	IHL	Pipe	0	0	0	0
174		Amma Colony	550	Pucca	CT	Pipe & OW	0	0	200mt	0

Sl. no.	Ward no.	Name of the slum	Population	Quality of housing (kutcha/pucca/mixed)	Quality of sanitation (IHL, community toilets, OD)	Status of water supply (Piped, pumps, open wells, none)	Location and distance of nearest AWC	Location and distance of nearest Primary School/SSK	Location and distance of nearest Health Centre/UHP/UFW	Location and distance of nearest Primary
175	26	BN Jonal Market Basti	310	Mixed	CT & OD	OW & Pipe	100mt	200mt		0
176		Khudiramally	360	Mixed	CT & OD	OW & Pipe		0 400mt		0
177		Jharnapally	1210	Mixed	CT & OD	OW & Pipe		0 2km		500mt
178		Paschimally	425	Mixed	CT & OD	OW & Pipe	500mt	500mt		500mt
179		Amma Colony	1190	Pucca	IHL	Pipe		0 50mt		500mt
180		Rabindrapally	275	Mixed	IHL	OW & Pipe	500mt	600mt		500mt
181		Steelark basti	350	Mixed	IHL	Pipe		0 800mt		800mt
182		B N Housing Colony	267	Mixed	CT	OW		0 500mt		0
183		Subhaspally	2175	Mixed	CT & OD	OW & Pipe		0		0
184		Surjassen Colony	900	Mixed	CT & OD	OW & Pipe		0		0
185		Dhobighat	325	Mixed	CT & OD	OW & Pipe		0		0
186		Baburbandh & Swapna Market	1320	Mixed	CT	OW & Pipe		0 100mt		100mt
187		Nevidita Park	250	Mixed	CT & OD	OW & Pipe	500mt	500mt		500mt
188	27	Vambay Colony	1020	Pucca	CT & IHL	Pipe		0		0
189		Bidhannagar Sub Station Basti	268	Kutcha	CT	OW & Pipe	100mt	200mt		100mt
190		FCI Jhupri	450	Kutcha	OD	OW & Pipe	500mt	500mt		500mt
191		Indo American More Basti	345	Kutcha	OD	OW & Pipe	500mt	500mt		0
192	28	Kustha Colony	95	Mixed	CT & OD	HP	3km	3km		5km
193		Dhibarpara	320	Mixed	CT & OD	Pipe		0		0 1km
194		Dome para	27	Kutcha	CT & OD	Pipe	500mt	500mt		500mt
195		Raipara & Bagan para	1123	Mixed	CT & OD	Pipe	500mt	500mt		1km
196		Namo Sagarbhanga Bouri Para	545	Mixed	CT & OD	Pipe	500mt	500mt		500mt
197		Bagdipara basty	85	Mixed	CT & OD	Pipe	500mt	500mt		500mt
198		Kila Bagan	90	Mixed	CT & OD	Pipe	500mt	500mt		2km
199		Ankurpara	265	Mixed	CT & OD	Pipe	2km	2km		500mt
200		Muchipara Basti	960	Mixed	CT & OD	Pipe		0		0
201		Bouri Para	550	Mixed	CT & OD	Pipe	500mt	500mt		500mt
202		Ruidas para	260	Mixed	CT & OD	Pipe	500mt	500mt		500mt
203		ITI Basti	100	Mixed	CT & OD	Pipe		0		0 500mt
204		HFC Gate Basti & Muchipara Tour Colony	950	Mixed	CT & OD	Pipe	250mt	250mt		250mt

Sl. no.	Ward no.	Name of the slum	Population	Quality of housing (kutcha/pucca/mixed)	Quality of sanitation (IHL, community toilets, OD)	Status of water supply (Piped, pumps, open wells, none)	Location and distance of nearest AWC	Location and distance of nearest Primary School/SSK	Location and distance of nearest Health Centre/UHP/UFWC	and of Primary
		Muchhipara Bakery & Amrakajan Club Basti	936	Kutcha	CT & OD	Pipe	0	0	0	0
205		Club Basti	936	Kutcha	CT & OD	Pipe	0	0	0	0
206		Khatpukur Bouri Para Ray Para	752	Mixed	CT & OD	Pipe	0	0	0	0
207		Khairasol Basti	625	Mixed	CT & OD	Pipe	500mt	500mt	500mt	0
208		RIC Jhati Kolon Trust Basti	625	Mixed	CT & OD	Pipe	250mt	250mt	250mt	0
209	29	Pukurpar 90 Basti	450	Mixed	CT	Pipe	1km	250mt	250mt	0
210		Zonal Basti & 17 Basti	67	Mixed	CT	Pipe	250mt	250mt	100mt	0
211		Food Basti & 16 Basti	68	Mixed	OD	Pipe	500mt	500mt	250mt	0
212		J P Avenue 27 Basti	107	Mixed	OD	Pipe	500mt	250mt	250mt	0
213		Sramik Pally NNB Basti & 171 Basti	721	Mixed	CT	Pipe	0	500mt	500mt	0
214		Deshbandhu Nagar Basti	250	Mixed	OD	Pipe	0	0	1km	0
215		Ghusurdanga Basti	400	Mixed	OD	Pipe	0	250mt	750mt	0
216	30	Khudiram Colony	652	Mixed	CT & OD	Pipe & HP & OW	0	0	750mt	0
217		Hind Colony	785	Mixed	CT & OD	Pipe & HP & OW	0	0	750mt	0
218		Cinema Road	932	Mixed	CT & OD	Pipe & HP & OW	0	0	750mt	0
219		Ambedkar Colony	567	Mixed	CT & OD	Pipe & HP & OW	0	0	750mt	0
220		Eastern Railway Basti	687	Mixed	CT & OD	Pipe & HP & OW	0	0	750mt	0
221		BOGL Plant Side Basti	752	Mixed	CT & OD	Pipe & HP & OW	0	0	1km	0
222		Gandhi Nagar Basti	1121	Kutcha	OD	HP & OW	500mt	500mt	0	0
223		Bhakatpally	365	Mixed	CT	HP & OW	500mt	500mt	0	0
224		Sahabpukur	347	Mixed	CT	HP & OW	500mt	500mt	500mt	0
225		Mutia Para	238	Mixed	CT	HP & OW	500mt	500mt	500mt	0
226		Indra Nagar Colony	132	Kutcha	CT	HP & OW	500mt	500mt	1km	0
227	31	Nodas Para	80	Kutcha	CT	HP & OW	500mt	600mt	1km	0
228		Nepali Para	50	Kutcha	CT	HP & OD	500mt	1km	2km	0
229		Barttala	90	Kutcha	CT	HP & OD	500mt	2km	3km	0
230		Mandalpara basti	70	Mixed	CT	HP & OD	2km	6km	3km	0
231		9 no Nunia Para	60	Kutcha	CT	HP & OD	1km	1km	500mt	0
232		2 no Das para	60	Kutcha	CT	HP & OD	2km	4km	1km	0
233		PNT Para	50	Kutcha	CT	HP & OD	2km	4km	2km	0
234		Labour Hut	70	Mixed	CT	HP & OD	1km	2km	0	0


Sl. no.	Ward no.	Name of the slum	Population	Quality of housing (kutcha/pucca/mixed)	Quality of sanitation (IHL, community toilets, OD)	Status of water supply (Piped, Hand pumps, open wells, none)	Location and distance of nearest AWC	Location and distance of nearest Primary School/SSK	Location and distance of nearest Health Centre/UHP/UFW	and of Primary
235		Security Para	30	Mixed	OD	HP & OD	2km	4km	2km	
236		Sankarpara	90	Kutcha	OD	HP & OD	1km	2km	1km	
237		Batul Jhupri	180	Kutcha	OD	HP & OW	500mt	2km	1km	
238		Manaspally	60	Kutcha	OD	HP & OW	500mt	2km	4km	
239		Bhabanipally	160	Mixed	OD	HP & OW	500mt	2km	6km	
240		Biswanathpally	180	Mixed	OD	HP & OW	2km	1km	4km	
241	32	Piyaladangapara	250	Mixed	IHL & OD	Pipe		0 1km		0
242		Asram Basti para	321	Mixed	IHL & OD	Pipe	1km	1km		0
243		Uttar Adibashipara	100	Kutcha	IHL & OD	Pipe	1km	2km		0
244		Dumka Dharapara	325	Mixed	IHL & OD	Pipe	1km	2km	500mt	
245		Musalman Basti Para	200	Kutcha	IHL & OD	Pipe		0 500mt	500mt	
246	33	Tamla Basti	1200	Mixed	IHL & OD	Pipe & OW		0	0	0
247		DSP Gate Basti	800	Mixed	IHL & OD	Pipe & OW		0	0 500mt	
248		Tipupara & Nutan Pukurpar Basti	124	Mixed	IHL & OD	Pipe & OW	1km	1km	1km	
249		Badyakarpara	325	Mixed	IHL & OD	Pipe & OW	1km	1km	1km	
250		Dakshin Math	125	Mixed	CT & OD	Pipe & OW		0	0	0
251		Bagdipara Kulu Pukurpar	325	Mixed	CT & OD	Pipe & OW	500mt	1km	500mt	
252		Gabtala	423	Mixed	CT & OD	Pipe & OW		0 1km	1km	
253		Suri Pukurpar, Bouri Para	425	Mixed	CT & OD	Pipe & OW		0	0 1km	
254		Talijan Basti Paddya Pukurpar	350	Mixed	IHL & OD	Pipe & OW		0 500mt	1km	
255		Ruidaspara Basti	300	Mixed	IHL & OD	Pipe & OW		0 500mt	1km	
256	34	Cement Gate Basti	625	Mixed	CT & OD	Pipe		0	0	0
257		Til Jhupri	852	Mixed	OD	OW & Pipe		0 1km	1km	
258		Simli Jhupri	467	Mixed	IHL	Pipe		0 1km	2km	
259		Kadaroad Basti	800	Mixed	IHL & OD	OW & Pipe		0	0	0
260	35	Banagram Math para	230	Mixed	OD	Pipe	1km		0 1km	
261		Dhunara	155	Mixed	OD	Pipe		0	0	0
262		Majadi	500	Mixed	OD & CT	Pipe		0	0	0
263		Jagurbandh	278	Mixed	OD & CT	Pipe		0	0	0
264		Punabandh Mohanpur	240	Mixed	OD & CT	Pipe	1km		0	0
265	36	Bijoy Nagar Basti	412	Mixed	IHL & CT	Pipe	500mt	1km	500mt	



Sl. no.	Ward no.	Name of the slum	Population	Quality of housing (kutcha/pucca/mixed)	Quality of sanitation (IHL, community toilets, OD)	Status of water supply (Piped, Hand pumps, open wells, none)	Location and distance of nearest AWC	Location and distance of nearest Primary School/SSK	Location and distance of nearest Health Centre/UHP/UFWC	Location and distance of nearest Primary
266		New Colony Basti	300	Mixed	IHL & CT	Pipe	0	1km	1km	1km
267		Old Colony Basti	90	Mixed	CT & OD	Pipe	3km	1km	1km	1km
268		Sani Mandir Basti	80	Mixed	IHL & OD	Pipe	500mt	1km	1km	1km
269		Sib Mandir Basti	150	Mixed	CT	Pipe & HP	0	500mt	500mt	500mt
270		Ankurpara Basti	450	Mixed	IHL	Pipe	0	500mt	500mt	500mt
271		Kadamtala Basti	870	Mixed	IHL & OD	HP	500mt	500mt	500mt	500mt
272		Padma Pukur Basti	200	Mixed	IHL & OD	Pipe & HP	0	500mt	0	1km
273		Mallick Para Basti	140	Mixed	IHL	Pipe	500mt	500mt	500mt	500mt
274		Rail Par Basti	142	Mixed	IHL & OD	HP	500mt	500mt	500mt	500mt
275		Mayabazar Basti	250	Mixed	IHL	HP	500mt	500mt	500mt	500mt
276		Waria Railpar Basti	500	Mixed	IHL & OD	HP	2km	3km	3km	2km
277		Naya Bazar Basti	350	Kutcha	IHL & OD	HP	1km	4km	4km	500mt
278		Pamp House Basti	100	Kutcha	IHL & OD	HP	1.5km	4km	4km	500mt
279		Loha Jhupri Basti	250	Kutcha	OD	HP	1.5km	5km	5km	500mt
280		Coal Depo Basti	625	Kutcha	OD	HP	500mt	4km	4km	500mt
281		Railpar Basti	604	Kutcha	OD	HP	1km	6km	6km	1km
282		Khalsa Basti	430	Kutcha	OD	HP	500mt	5km	5km	1km
283		Munger Basti	420	Kutcha	IHL & OD	HP	500mt	5km	5km	200mt
284		Andal Depo Basti	365	Kutcha	IHL & OD	HP	500mt	4km	4km	500mt
285		School Para	245	Kutcha	IHL & OD	IHL & OD	500m	1km	1km	1km
286		Palash ban Nasti (Paschim)	900	Kutcha	IHL OD	HP	1k	5km	5km	2km
287		Purba Mana Basti	325	Kutcha	HP	HP	1250m	1.5mk	1.5mk	2.5 km
288		Purba Sib Mandir Basti	1292	Kutcha	IHL & OD	HP	2.5 km	km	km	2.5 km
289	37	Angadpur Bhairab Tala	150	Kutcha	IHL	HP	500m			0
290		Arjunpur Dangkal Par	330	Mixed	CT & IHL	HP	500m			0
291		Tentul Tala Basti	100	Mixed	IHL OD	HP & Pipe	200mt			0
292		DTPS Third Colony - 1	400	Mixed	CT & IHL	HP	5km	500mt	500mt	1km
293		DTPS Third Colony - 2	150	Mixed	CT & IHL	HP	5km	500mt	500mt	1km
294		Jitenagar Basti	375	Mixed	CT & IHL	HP	5km			0
295		Sukantapally basti & Khataik	325	Mixed	CT & IHL	HP		0	1.5km	500mt
296		Naba Pursha & Bouri Para	452	Mixed	CT, OD & IHL	Pipe & HP		0	0	2km
297		Arjunpur Pamp House	50	Mixed	IHL & OD	HP	5km	1.5km	1.5km	1km

Sl. no.	Ward no.	Name of the slum	Population	Quality of housing (kutcha/pucca/mixed)	Quality of sanitation (IHL, community toilets, OD)	Status of water supply (Piped, Hand pumps, open wells, none)	Location and distance of nearest AWC	Location and distance of nearest Primary School/SSK	Location and distance of nearest Primary Health Centre/UHP/UFWC
298	38	Housing Basti	77	Kutcha	CT & OD	OW	0 1km	1km	1km
299		Rabinsan pally	210	Kutcha	CT & OD	OW	5km	50mt	5km
300		RN Dutta Camp	246	Kutcha	CT & OD	OW	3km	3km	2km
301		East India Basti	146	Kutcha	CT & OD	OW	3km	3km	2km
302		Raturia	148	Mixed	IHL & CT	HP & Pipe	0	0	0
303		Tetuktala Colony	680	Mixed	IHL & CT	HP & Pipe	1km	0	0
304		Palashtala	654	Mixed	IHL & CT	HP & Pipe	2km	2km	2km
305		Goshpara	468	Kutcha	CT & OD	OW	2km	2km	2km
306	39	Asishnagar	636	Mixed	CT & IHL	Pipe & HP & OW	0	0	0
307		Vidyasagarpally	354	Mixed	CT & IHL	Pipe & HP & OW	1km	500mt	1km
308		Khudiram Colony	491	Mixed	CT & IHL	Pipe & HP & OW	500mt	500mt	500mt
309		Nutanpally	48	Mixed	CT & IHL	Pipe & HP & OW	1km	1km	2km
310	40	Railgate Basti	300	Kutcha	CT & OD	Pipe	1km	500mt	500mt
311		Wood Industri	45	Kutcha	OD	HP	1km	1km	1km
312		Ambagan	200	Mixed	IHL & OD	Pipe	1km	1km	1km
313		Barik More	120	Mixed	IHL & OD	Pipe	1km	1km	1km
314		Talkala Loharpar	20	Mixed	IHL & OD	Pipe	1km	1km	1km
315		Sramik Mangal Kendra	95	Kutcha	OD & CT	Pipe	0	0	0
316		Dhoapara	24	Mixed	CT	Pipe	500mt	500mt	1km
317	41	Simuktala	300	Kutcha	CT	Pipe	1km	500mt	2km
318		Birbhanpur Kalibari Tala	650	Mixed	CT	Pipe	100mt	500mt	100mt
319		Namo Bari Math	180	Mixed	OD	Pipe	3km	100mt	500mt
320		Tantulai Para	150	Mixed	OD	Pipe	4km	100mt	500mt
321		PipePara	245	Kutcha	CT	Pipe	500mt	1km	500mt
322		Gol Basti	425	Kutcha	CT	Pipe	100mt	2km	1km
323		Mahananda Colony	236	Kutcha	CT	Pipe	500mt	500mt	2km
324		Damodar Colony	270	Kutcha	CT	Pipe	100mt	500mt	2km
325	42	Barage Colony	210	Mixed	OD	HP	1km	1km	1km
326		Sukumar Nagar Colony	88	Mixed	CT & OD	HP	0	500mt	500mt
327		Pragati Pally	120	Mixed	OD	Pipe	5km	500mt	500mt
328		Khatal & Canel Par	345	Mixed	OD	HP	5km	500mt	500mt
329		Rahul Pally	400	Mixed	OD	HP & Pipe	1km	500mt	500mt

Sl. no.	Ward no.	Name of the slum	Population	Quality of housing (kutcha/pucca/mixed)	Quality of sanitation (IHL, community toilets, OD)	Status of water supply (Piped, Hand pumps, open wells, none)	Location and distance of nearest AWC	Location and distance of nearest Primary School/SSK	Location and distance of nearest Health Centre/UHP/UFWC	Location and distance of nearest Primary
330	43	Narayanpur Bouri Para & School Para	98	Mixed	OD	HP	0	0	0	1km
331		Bhairabpur Canel Par Ruidas Para Bagdi Para Gram Anandapur Nadiha Bagdipara Bouri Para	60	Mixed	OD	HP	2km	2km	2km	2km
332		Bilbagan Keura Para	168	Mixed	OD	HP	1km	1km	1km	1km
333		Roydanga School Para	150	Mixed	CT	Pipe	0	0	0	0
334		Roydanga Ho-Chi-Min Pally (West)	255	Mixed	OD	Pipe	150mt	150mt	150mt	150mt
335		Roydanga NabinPally & Roydanga Rail Par	178	Mixed	OD	Pipe	0	150mt	150mt	150mt
336		Sukanta Pally Canal Par	500	Mixed	CT	Pipe	0	200mt	400mt	400mt

  
 Health Officer  
 Durgapur Municipal Corporation  
 DURGAPUR-713216

**Table 4: Overview of existing public health facilities**

- To list all kinds of hospitals, , maternity homes, dispensaries run by ULBs and state health department, including public facilities managed through PPP
- While listing the Urban Family Welfare Centres (UFWC) and Urban Health Posts (UHPs) the category of UFWC (Type I, II, III) and UHP (Type A, B, C, D) may be specified along with the details of Human Resources in position.

Sl. No.	Name & type of facility (DH, Maternity Home, CHC, other ref. hospital UFWC, UHP PHC, Dispensary etc.)	Managing Authority (Municipal Council, State Health Department, facilities functioning on PPP basis)	Location of Health facility	Population covered by the facility	Services provided	Human Resources available – list type and number of HR available i.e. ANM, LT, SN, MOs, Specialists etc.	No. and type of equipment available: X-ray machine, USG, autoclave etc.
1.	Sub – Division Hospital, Durgapur	Govt. of W.B	Bidhannagar, DGP -12, Ward -26	5.68 Lakh	All Specialty (Outdoor & Indoor) Bed -200	Super -01 Asstt. Sup-01 MO - 07	X-ray -02 USG -01 Autoclave - 03
2.	ESIC Hospital	Govt. of W.B	Bidhannagar, DGP - 12, Ward -26		Outdoor & Indoor Bed - 150	Super -01 MO -13 + 13(Contractual) Specialist -09 (Contractual) Nurse -33 Ward Master -01 GDA-32 Lab Tech. -01 (Contractual) Pharmacist -02 (Contractual) Clerk -09	X-ray -01 USG -01 Autoclave - 02
3.	Durgapur Project Limited Hospital	Enterprise	Ward - 40		Outdoor & Indoor Bed - 50	Super -01 MO - 08 + 01 (Contractual) Specialist all are Part time Nurse - 30 GDA - 30 OT Boy - 02 (Contractual) Sweeper - 30 (Contractual)	X-ray -01 USG -01 Autoclave - 02
4.	DTPS Hospital	Govt. of India	Ward-37		Outdoor & Indoor Bed - 35	Super -01 MO - Specialist - 03 + 01 (Contractual) Nurse - 16 Attendant - 06 OT Boy - 02 (Contractual) Sweeper - 05	X-ray -02 Autoclave - 02
5.	Nadiha Health Centre	Own (DMC)	Ward - 43	7800	Outdoor (General)	MO - 01 (Part time) Pharmacist - 01 Dresser - 01 Health Asstt. - 01 Guard - 01	

6.	Bhiringee Health Centre	Own (DMC)	Ward - 19	50256	Outdoor (General)	MO-01 (Consolidate) Mid Wife - 01	
7.	DSP Hospital	Durgapur Steel Plant	Ward - 7	21000	Outdoor & Indoor		
8.	Parulia Health Centre	Own (DMC)	Ward - 1	5000	Outdoor	MO- 01 HA - 01	
9.	Parulia MH Cum ESOPD Cum Diagnostic Centre	Under UPHCS Project	Ward -1	10000	Outdoor	MO- 01 Specialist - 01 + 03 Nurse - 02 Lab Tech. - 01 USG Tech - 01 X-ray Tech - 01 Attendant - 02 Sweeper - 03 Guard - 01	X-ray - 01 USG - 01 Analyzer - 01 Autoclave - 02
10.	Arjunpur MH Cum ESOPD	Under UPHCS Project	Ward -37	15000	Outdoor	MO- 01 Specialist - 02 Nurse - 01 Attendant - 02 Guard - 01 Sweeper - 01	Autoclave - 02
11.	Palashdiha Diagnostic Centre	Under UPHCS Project	Ward - 32	34000	Diagnostic Centre	Specialist - 03 Lab Tech. - 01 USG Tech - 01 X-ray Tech - 01 Guard - 01	X-ray - 01 USG - 01 Analyzer-01
12	Angadpur PHC	Govt Of W.B	Ward - 37	5000	Outdoor & Indoor	MO - 01 No Collected	

1. In the Corporation Area run Private Nursing Home 22 Nos and 02 nos Super Specialist Hospital and 01 No Medical College (Section start from this year).
2. Ward wise NHG no of SJSRY is enclosed (Scan Copy Attach).

Health Officer

Durgapur Municipal Corporation

Health Officer

Durgapur Municipal Corporation  
DURGAPUR-713216

Ward Wise NHG no. of SJSRY

<u>Ward No.</u>	<u>Name of the CDS</u>	<u>Name of the Co.</u>	<u>No of NHG</u>	<u>No of Members</u>
W-1	<b>Nivedita No-1 CDS</b>	<b>Ratna Chatterjee</b>	34 nos.	(10-40) x34N
W-2	DO	DO	26 nos.	(10-40) x26 nos.
W-3	DO	DO	06 nos.	(10-40) x 6 nos.
W-4	DO	DO	23 nos.	(10-40) x 23 nos.
W-5	DO	DO	09 nos.	(10-40) x 09 nos.
W-6	do	do	05 nos.	(10-40) x 05 nos.
W-7	do	do	09 nos.	(10-40) x 09 nos.
W-8	do	do	16 nos.	(10-40) x 16 nos.
W-9	do	do	01 no.	59 members
W-10	do	do	<u>nil</u> <u>129nos.</u>	nil
W-11	<b>Pritilata No-2 CDS</b>	<b>Rajashree Ghosh</b>	21 nos.	(10-40) x21 nos.
W-12	do	do	34 nos.	(10-40) x 34 nos.
W-14	do	do	38 nos.	(10-40) x 38 nos.
W-15	do	do	12 nos.	(10-40) x 12 nos.
W-16	do	do	19 nos.	(10-40) x 19 nos.
W-17	do	do	11 nos.	(10-40) x 11 nos.
W-18	do	do	15 nos.	(10-40) x 15 nos.
W-19	do	do	17 nos.	(10-40) x17 nos.
W-20	do	do	<u>23 nos</u> <u>190nos.</u>	(10-40) x23 nos.

<u>Ward No.</u>	<u>Name of the CDS</u>	<u>Name of the Co.</u>	<u>No of NHG</u>	<u>No of Members</u>
W-21	<b>Laxmibai No. 3 CDS</b>	<b>Dipali Das</b>	22 nos.	(10-40) x 22 nos.
W-22	do	do	11 nos.	(10-40) x 11 nos.
W-23	do	do	28 nos.	(10-40) x 28 nos.
W-24	do	do	18 nos.	(10-40) x 18 nos.
W-25	do	do	25 nos.	(10-40) x 25 nos.
W-26	do	do	25 nos.	(10-40) x 25 nos.
W-27	do	do	<u>07 nos.</u> <u>136nos.</u>	(10-40) x 07 nos.
W-28	<b>Ahallya No.-4 CDS</b>	<b>Rekha Pal</b>	25 nos.	(10-40) x 25 nos.
W-29	do	do	14 nos.	(10-40) x 14 nos.
W-30	do	do	16 nos.	(10-40) x 16 nos.
W-31	do	do	20 nos.	(10-40) x 20 nos.
W-39	do	do	16 nos.	(10-40) x 16 nos.
W-40	do	do	11 nos.	(10-40) x 11 nos.
W-41	do	do	22 nos.	(10-40) x 22 nos.
W-42	do	do	13 nos.	(10-40) x 13 nos.
W-43	do	do	<u>28 nos.</u> <u>165nos.</u>	(10-40) x 28 nos.

<u>Ward No.</u>	<u>Name of the CDS</u>	<u>Name of the Co.</u>	<u>No of NHG</u>	<u>No of Members</u>
W-32	Matangini No-5 CDS	Rina Boral	21 nos.	(10-40) x 21 nos.
W-33	do	do	28 nos.	(10-40) x 28 nos.
W-34	do	do	16 nos.	(10-40) x 16 nos.
W-35	do	do	17 nos.	(10-40) x 17 nos.
W-36	do	do	16 nos.	(10-40) x 16 nos.
W-37	do	do	11 nos.	(10-40) x 11 nos.
W-38	do	do	10 nos.	(10-40) x 10 nos.
W-13	do	do	<u>12 nos.</u> <u>13 nos.</u>	(10-40) x 12 nos.

CDS-1

Total 751 nos. (10-40) x 751 nos.



ICDS

List of AWC's under Slam Area in Durgapur-I(U) ICDS Project

Sl. No.	AWC No	Name of the AWC	Ward	Status
1	001	PARULIA PURBA PARA	1	NA
2	002	PARULIA PASCHIM PARA	1	NA
3	003	KAMALPUR GHOSH PARA	1	NA
4	004	KAMALPUR PASCHIM PARA	1	NA
5	005	KAMALPUR PLC	1	NA
6	006	KAMLAI TALA	1	NA
7	007	RAGHUNATHPUR MADHUPALLY	1	NA
8	008	RAGHUNATHPUR GHOSH PARA	1	NA
9	009	DOBHIGATH PURBA	1	NA
10	010	DOBHIGATH PASCHIM	1	NA
11	011	BIJU PARA	1	NA
12	012	RAGHUNATHPUR CLUB(BAURIPARA)	1	NA
13	013	BIJRA 1 NO. CENTRE	2	NA
14	014	BIJRA MAHALI PARA	2	NA
15	015	SOVAPUR 1 NO. COMMUNITY HALL	2	NA
16	016	SOVAPUR 2 NO.ICDS CENTRE	2	NA
17	017	MAHUA BAGAN	2	Slam Area
18	018	HAZRA PARA	2	Slam Area
19	019	EIENSTEIN J.C. BOSE	3	Slam Area
20	020	EIENSTEIN V.N. PRASAD	3	Slam Area
21	021	S.N. BOSE BASTI	3	Slam Area
22	022	DESBANDHU BHABAN BASTI	4	Slam Area
23	023	BHARATI NATUN PALLY	4	Slam Area
24	024	JAIDEB RAJENDRA PRASAD BASTI	4	Slam Area
25	025	ICDS NAGARJUN	4	Slam Area
26	026	NAGARJUN BAGDI PARA	4	Slam Area
27	027	NAGARJUN RAJMALLA PARA	4	Slam Area
28	028	KASHIRAM BASTI	5	Slam Area
29	029	CHANDI DÁS ICDS KENDRA	5	Slam Area
30	030	MARKANI BASTI	6	Slam Area
31	031	TILAK BASTI	6	Slam Area
32	032	NEWTOWN J.C BOSE BASTI	7	Slam Area
33	033	SHANTI PALLY	7	Slam Area
34	034	J.C BOSE NOTUN PALLY	7	Slam Area
35	035	HOSPITAL ROAD PUKUR PAR	7	Slam Area
36	036	2 NO. SECTOR OFFICE TALTALA BASTI	8	Slam Area
37	037	HEALTH CENTRE BASTI	8	Slam Area
38	038	38 NO. TRUNK ROAD BASTI	8	Slam Area
39	039	TULSIDAS OUT HOUSE BASTI	8	Slam Area
40	040	STEEL HOUSE BASTI	8	Slam Area
41	041	AKBAR ROAD BASTI	9+10	Slam Area
42	042	KURIRIA DANGA MORE	11	NA
43	043	GOSAI PARA	11	Slam Area
44	044	NIGHT SCHOOL PARA	11	NA
45	045	KURURIA GRAM	11	NA
46	046	CMERI PURBA PALLY	22	Slam Area
47	047	BAPAFKAL BASTI	22	Slam Area

48	048	BHAVANI PALLY BASTI	23	Slam Area
49	049	NABIN PALLY BASTI	23	Slam Area
50	050	SUBHASH PALLY BASTI	23	Slam Area
51	051	AMBEDKAR SCHOOL	23	Slam Area
52	052	B2 BAZAR BASTI	23	Slam Area
53	053	PASBHIMANCHAL JAL TANKI BASTI	23	Slam Area
54	054	GANATANTRA COLONY	24	Slam Area
55	055	MAMRA SIDHESWARI TALA	24	Slam Area
56	056	VIDYASAGAR PALLY	24	Slam Area
57	057	FULJHOR A.S.W. COLONY	24	Slam Area
58	058	UTTAR PALLY	24	Slam Area
59	059	AMARABATI VAMBEY COLONY	25	Slam Area
60	060	AMARABATI AMMA COLONY	25	Slam Area
61	061	FULJHOR NETAJI CLUB	25	NA
62	062	HARI BAZAR COMMUNITY HALL	25	NA
63	063	PARDHALI GRAM	25	NA
64	064	BIDHAN NAGAR AMMA COLONY	26	Slam Area
65	065	BIDHAN NAGAR HINDI SCHOOL	26	Slam Area
66	066	BABUR BANDH(SWAPNA MARKET)	26	Slam Area
67	067	SUBHASH PALLY	26	NA
68	068	SURYA SEN COLONY	26	NA
69	069	UTTARAN SISHU BIKAS SEBA	27	Slam Area
70	070	GOSAI DANGA	28	Slam Area
71	071	MUCHI PARA	28	Slam Area
72	072	SAGAR VANGA CLUB(RUIDAS PARA)	28	NA
73	073	SAGAR VANGA VAIRAB TALA	28	NA
74	074	SAGAR VANGA MUSLIM PARA	28	NA
75	075	NAMO SAGAR VANGA	28	NA
76	076	KHAT PUKUR OLD SCHOOL	28	NA
77	077	PUKUR PAR BASTI	29	Slam Area
78	078	S.S. BOSE ROAD BASTI	29	Slam Area
79	079	DESHBANDHU NAGAR COLONY	29	NA
80	080	LILUA BANDH	30	Slam Area
81	081	MUNSHI PREM CHAND NAGAR BASTI	30	Slam Area
82	082	AMBEDKAR COLONY	30	NA
83	083	KHUDIRAM PALLY	30	Slam Area
84	084	INDIRA NAGAR BASTI	30	Slam Area
85	085	DURGAPUR HAT TALA	30	Slam Area
86	086	• MUJRAKONDA	25	NA
87	087	VAMBEY COLONY 2	29	Slam Area
88	088	KHIRA SOLE HAJRA PARA	28	NA
89	089	NAMO SAGAR VANGA BAURI PARA	28	NA
90	090	ISPAT PALLY	4	NA
91	091	RAGHUNATHPUR MADHUPALLY	1	NA
92	092	PARULIA RUIDAS PARA	1	NA
93	093	BIJRA MASJID PARA	2	NA
94	094	AMBEDKAR	23	NA
95	095	FULJORE BAURI PARA	25	NA

ICDS

List of AWC,s under Slum area in DGP II ICDS project

Sl.No.	AWC No	Name of the AWC	Ward	Status
1	001	Kanderswar Tarun Sangha	12	
2	002	Vivekananda Sangha	12	
3	003	Muslim Para Primary School	12	
4	004	Bela Math Para	12	
5	005	Nil Danga	12	Slum
6	006	Sarada Pally Juba Club	13	
7	007	Satyajit Roy Nagar	13	
8	008	Ice factory	13	
9	009	Tamia Colony	13	Slum
10	010	Ramkrishna Pally	13	Slum
11	011	Hanuman Mandir	13	slum
12	012	Puratan Court Bazar	14	Slum
13	013	Sabuj Pally	14	Slum
14	014	Nishan Hat Basti	14	slum
15	015	Noim Nagar Ruidas Para	14	Slum
16	016	Tikulia Para	14	Slum
17	017	Naim Nagar	14	slum
18	018	Manasa Mandir	15	Slum
19	019	Gosai Nagar	15	Slum
20	020	Ambedkar Sangha	15	slum
21	021	Dhandabag Unnayan Samity	16	
22	022	Dhandabag Adbasi Para	16	
23	023	Sukanta Pally Unnayan Samity	16	
24	024	Pritilata 2no. Borrough C.Centre	17	Slum
25	025	Annupma Nagar Nagarik Committee	17	
26	026	Ghosh Market Sporting Club	17	Slum
27	027	BMS Club	18	
28	028	Nishan Hat Basti	18	Slum
29	029	Vivekananda Pally	18	Slum
30	030	Gopal Smriti Bhawan	19	
31	031	Kabi Sukanta Smriti Bhawan	19	
32	032	Bhiringi Free Pry. School	19	Slum
33	033	Sree Nagar Pally	20	Slum
34	034	Bhringi Chashipara	20	Slum
35	035	Bidyasagar "D" Block	20	
36	036	Bidyasagar Pry- School	20	
37	037	Ranchi Colony	21	Slum
38	038	Sarada Pally Pry- School	21	Slum
39	039	Netaji Colony Chasipara	21	Slum
40	040	Netaji Colony Unnayansamity	21	Slum
41	041	Kalipur	31	
42	042	Labourhat	31	Slum
43	043	Diamond Star Club	31	Slum
44	044	Bhakat Singh Colony	31	Slum
45	045	Palasdiha Uttar	32	Slum
46	046	Palasdiha South	32	Slum
47	047	Naba Waria	32	

48	048	Piyala Gurukul Club	32	Slum
49	049	Faridpur Pry School	33	
50	050	Faridpur Ruidas para	33	
51	051	Faridpur Health Centre	33	
52	052	Garrage Basti Community Hall	33	Slum
53	053	Tamla Adibasi para	33	Slum
54	054	2 No. ASP Gate	33	Slum
55	055	Nabajiban Sangha	34	Slum
56	056	Nepali Khatai Para	34	Slum
57	057	Gamon Colony	34	Slum
58	058	Kada Road Bouri Para	34	Slum
59	059	Jagurbandh Centre	35	
60	060	Gopal Math Mejadi Centre	35	Slum
61	061	Rabindra Smriti Sangha Club	35	
62	062	Pipe Line Basti	36	Slum
63	063	Shib Kali Mandir	36	Slum
64	064	Padma Pukur Samity	36	Slum
65	065	Rewaj Club	36	Slum
66	066	Waria Mana	36	Slum
67	067	Sukanta Pally Sporting Club	37	Slum
68	068	Pursha Bandhu Mahal Club	37	Slum
69	069	Arjunpur Club	37	Slum
70	070	Raturia Tetul Tala	38	
71	071	Vidyasagar Pally	39	Slum
72	072	Agradut Club	39	
73	073	Coke Oven Colony	40	Slum
74	074	PipePara	41	Slum
75	075	Mahananda Colony	41	Slum
76	076	Damodar Colony	41	Slum
77	077	Pragati Pally	42	Slum
78	078	Shyampur CDS's Ghar	42	
79	079	Sukanta Pally	43	
80	080	Nadia Bagdipara	43	
81	081	Narayanpur Pry-School	43	
82	082	Shyampur Gram	43	
83	083	Raidanga Pry - School	43	
84	084	Santoshi Nagar	16	Slum
85	085	Sanghashri Sangha	21	Slum
86	086	Labour Hat Nunia Para	31	Slum
87	087	Palashdiha Basti	32	Slum
88	088	Des para Tal Tala	33	
89	089	Gamon Colony	34	Slum
90	090	Ankur Para	36	Slum
91	091	Natun Pally Adibasi Para	39	Slum
92	092	Birbhanpur Ankur Para	41	
93	093	Raydanga Muslim Para	43	Slum

## Roll Strength of SSK 2013-14

SL NO.	WARD NO.	NAME OF SSK	NUMBER OF STUDENTS
1	1	RABINDRA SSK	75
2		NETAJI SSK	71
3		DESHBANDHU CHITTARANJAN SSK	68
4		BHAGAT SINGH SSK	70
5		MUNSHI PREMCHAND SSK	69
6		SUKANTA SSK	74
7		PARULIA NAJRUL SSK	57
8		BANKIM CHANDRA SSK	43
9	2	MAHUYA BAGAN SSK	87
10		HAJRAPARA SSK	123
11		MUNSHI PREMCHAND SSK	76
12		BIJRA BAURIPARA SSK	80
13	3	V.N PRASAD SSK	94
14		J.C BOSE SSK	72
15	4	NUTANPALLY SSK	97
16		ISPATPALLY SSK	34
17	5	KASHIRAM DAS SSK	78
18		CHANDIDAS SSK	35
19	6	VIDYASAGAR SSK	49
20	7	SUKANTA SSK	133
21		JIBAN BIMAL SSK	50
22		PARITOSH DUTTA SSK	76
23	8	POWER HOUSE SSK	98
24		MIRA BAI SSK	53
25		STEEL HOUSE SSK	40
26	11	KISHALAY SSK	105
27		NAVODAY SSK	96
28		ANKUR SSK	68
29	12	NETAJI SUBHAS SSK	110
30	12	SUKANTA SSK	70
31	13	MATANGINI SSK	152
32	14	RABIN SEN SSK	64
33		MUNSHI PREMCHAND SSK	116
34		VIDYASAGAR SSK	54
35		KAZI NAJRUL SSK	81
36		SUKANTA SMRITI SSK	38
37		SIR SAYED SSK	65
38	16	DHANDABAG BAGANPARA SSK	50

39	18	SARAT CHANDRA SSK	87
40		MUNSHI PREMCHAND SSK	83
41	20	SUSHIL SMRITI HINDI SSK	52
42		SUSHIL GHOSH SMRITI SSK	81
43	21	MUNSHI PREM CHAND SSK	75
44		TULSI DAS SSK	77
45		RABINDRA SSK	75
46	22	C-ZONE SSK	48
47		C.M.E.R.I PURBAPALLY SSK	59
48		BARAFKAL SSK	70
49	23	VIDYASAGAR SSK	113
50		ANGAN SSK	85
51	25	MOZRKONDA SSK	46
52		FULJHORE SSK	61
53	26	JHARNAPALLY SSK	47
54	27	ASTHA SSK	75
55		ANUBHAB SSK	75
56	28	GOPINATHPUR SSK	44
57		KUSTHA ABASAN SSK	50
58	29	DESHBANDHUNAGAR SSK	57
59	30	B.O.G.L PLANT SITE SSK	58
60		KHUDIRAM COLONY SSK	40
61	31	BHAWANI BISWANATH PALLY SSK	43
62		BHAGAT SINGH SSK	52
63	32	PALASHDIHA HINDI ADARSHA SSK	125
64	33	VIDYASAGAR SSK	150
65		VIVEKANANDA SSK	67
66	34	RABINDRANATH SSK	75
67		MUNSHI PREMCHAND SSK	207
68	35	NETAJI SSK	57
69	36	MUNSHI PREMCHAND SSK	122
70		SARBAPALLY RADHAKRISHNAN SSK	123
71		VIDYASAGAR SSK	41
72	37	VIVEKANANDA SSK	61
73	41	SIMULTALA SSK	66
74		MAHANANDAPALLY SSK	60
75		VIDYASAGARPALLY SSK	60
76	42	NAJRUL SSK	24
77	43	ANANDAPUR CANALPAR SSK	45
78		VIDYASAGAR SSK	85

SI No	Name of the SHP	SHP No	Ward No
1	PARULIA	1	1
2	KAMALPUR	2	1
3	RAGHUNATHPUR	3	1
4	BIJUPARA	4	1
5	BIZRA	5	2
6	V.N.PRASAD	6	3
7	NAGARJUN	7	4
8	VIDYAPATI	8	4
9	KASHIRAM	9	5
10	NEWTON J.C.BOSE	10	7
11	ANANDAM	11	8
12	KURURIA DANGA	12	11
13	KURURIA GRAM	13	11
14	KANDESWAR	14	12
15	AMRAI	15	12
16	FRIENDS CLUB	16	13
17	ADBASI CLUB(TAMLA)	17	13
18	NAIMNAGAR	18	14
19	NATUNPALLY	19	14
20	MAHESKAPUR FRIENDS CLUB	20	15
21	SARADHA SISKA SADHAN	21	16
22	DESBANDHU NAGAR	22	18
23	NISHANHUT	23	17
24	SUBHASPALLY	24	19
25	BHIRINGI CHASI PARA	25	20
26	VIDYASAGARPALLY	26	20
27	NETAJINAGAR COLANY	27	21
28	RANCHI COLONY	28	21
29	BARAFCAL	29	22
30	AMBEDKAR COLONY	30	23
31	MILLAN SANGHA	31	24
32	FULJHOR	32	25
33	SUBHASPALLY	33	26
34	KHUDIRAMPALLY	34	26
35	ASTHA	35	27
36	MUCHIPARA	36	28
37	GOPINATHPUR	37	28
38	SAGARBHANGA	38	29
39	KARANGAPARA	39	30
40	LABOURHAT	41	31
41	NABAWARIA	42	32
42	TAMLA ADIBASI CLUB	43	33
43	FARIDPUR	44	33
44	GAMON COLONY	45	34
45	NABAJIBAN SANGA	46	34
46	GOPALMATH	47	35
47	WARIA	48	36
48	MAYABAZAR	49	36
49	JITENNAGAR	50	37
50	RATURIA	51	38
51	ASISH NAGAR	52	39
52	BIRBHANPUR	54	41
53	DPL	53	40
54	ROYDANGA	57	43
55	SUKUMARNAGAR	55	42
56	BHAIRBHAPUR	56	43
57	CINEMA ROAD	40	30

SL NO	NAME OF HEALTH POST	H.P NO	WARD NO
1	WILLIAMCARRY	1	3
2	KURURIA DANGA	2	11
3	SREENAGARPALLY	3	20
4	M.A.M.C	4	24
5	SAGARBHANGA	5	29
6	PALASHDIHA	6	32
7	GOPALMATH	7	35
8	SHYAMPUR	8	42

Beneficiary popl  
 $14077 \times 3 = 42331$   
 $19132 \times 3 = 57396$   
 $17191 \times 3 = 51573$   
 $15038 \times 3 = 45114$   
 $18598 \times 3 = 55794$   
 $17623 \times 3 = 52869$   
 $10887 \times 3 = 32661$   
 $13090 \times 3 = 39270$

WARD NO	DIAGNOSTIC NO	NAME OF DIAGNOSTIC	SL NO
1	1	PARULIA	1
32	2	PALASHDIHA	2
WARD NO	MH NO	NAME OF ESOPD CUM MH	SL NO
1	1	PARULIA	1
37	2	ARJUNPUR	2
WARD NO	HC No	NAME OF HEALTH CENTRE	SL NO
1	1	PARULIA	1
19	2	BHIRINGI	2
43	3	NADIHA	3





# DURGAPUR MUNICIPAL CORPORATION

CITY CENTRE, DURGAPUR-713216, DIST. - BURDWAN

EPABX ⇒ (0343) 2545842, 2546994, 2546107 \* Mayor : 2545828 \* Fax No. : 254-6472  
Website : durgapurmunicipalcorporation.org \* E-mail : durgapurcorporation@gmail.com

Ref. No. : DMC 1 RCH/1909

Date. 23/7/13

To  
The Director  
Suda-SUDA  
Health Bhavan  
H.C.Block  
Sector-III  
Bidhannagar,  
Kolkata-91



ROCK)  
2  
2/7/13

Dear Sir,

In reference to your letter no.SUDA-Health/411/13/128)5),dated.17.7.2013, we are submitting the undernoted documents/Information for preparation of NUHM under NHM Project Implementation Plan(PIP) providing quality Primary Health Care Services to the Urban population of our Durgapur Municipal Corporation jurisdiction .

**Enclosure :-**

- (01) Base Map of our ULB showing 8nos Health Post,57nos Sub Health Post, 3nos Health Centre, 2nos ESOPD Cum Maternity Home, 2nos Diagnostic Centre, and other Health Unit of our Durgapur Municipal Corporation Jurisdiction.

Thanking You,

Yours faithfully

*A. Banerjee*  
23/7/13  
Secretary

Durgapur Municipal Corporation

*Ban*

Memo No.DMC/RCH/

Date \_\_\_\_\_

Copy forwarded for information to :-

01. Hon'ble Mayor,DMC
02. Deputy Mayor,DMC
03. Commissioner,DMC
04. Health Officer,DMC
05. Medical Officer,DMC
06. Office Copy.

Secretary  
Durgapur Municipal Corporation

SL NO	NAME OF SHP	SHP NO	WARD NO					
01	PARULIA	01	01					
02	KAMALPUR	02	01					
03	RAGHUNATHPUR	03	01					
04	BIJUPARA	04	01					
05	BIZRA	05	02					
06	V.N.PRASAD	06	03					
07	NAGARJUN	07	04					
08	VIDYAPATI	08	04					
09	KASHIRAM	09	05					
10	NEWTON J.C.BOSE	10	07					
11	ANANDAM	11	08					
12	KURURIA DANGA	12	11					
13	KURURIA GRAM	13	11					

14	KANDESWAR	14	12		
15	AMRAI	15	12		
16	FRIENDS CLUB	16	13		
17	ADBASI CLUB(TAMLA)	17	13		
18	NAIMNAGAR	18	14		
19	NATUNPALLY	19	14		
20	MAHESKAPUR FRIENDS CLUB	20	15		
21	SARADHA SISKA SADHAN	21	16		
22	NISHANHAT	22	18		
23	DESBANDHU NAGAR	23	17		
24	SUBHASPALLY	24	19		
25	BHIRINGI CHASI PARA	25	20		
26	VIDYASAGARPALLY	26	20		

27	NETAJINAGAR COLANY	27	21		
28	RANCHI COLONY	28	21		
29	BARAFCAL	29	22		
30	AMBEDKAR COLONY	30	23		
31	MILLAN SANGHA	31	24		
32	FULJHOR	32	25		
33	SUBHASPALLY	33	26		
34	KHUDIRAMPALLY	34	26		
35	ASTHA	35	27		
36	MUCHHIPARA	36	28		
37	GOPINATHPUR	37	28		
38	SAGARBHANGA	38	29		
39	KARANGAPARA	39	30		

40	LABOURHAT	41	31		
41	NABAWARIA	42	32		
42	TAMLA ADIBASI CLUB	43	33		
43	FARIDPUR	44	33		
44	GAMON COLONY	45	34		
45	NABAJIBAN SANGA	46	34		
46	GOPALMATH	47	35		
47	WARIA	48	36		
48	MAYYABAZAR	49	36		
49	JITENNAGAR	50	37		
50	RATURIA	51	38		
51	ASISH NAGAR	52	39		
52	BIRBHANPUR	53	41		CONT-P/5





SL NO	NAME OF DIAGNOSTIC	DIAGNOSTIC NO	WARD NO		
01	PARULIA	01	01		
02	PALASHDIHA	02	32		
<b>SL NO</b>	<b>NAME OF ESOPD CUM MH</b>	<b>DIAGNOSTIC NO</b>	<b>WARD NO</b>		
01	PARULIA	01	01		
02	ARJUNPUR	02	37		
<b>SL NO</b>	<b>NAME OF HEALTH CENTRE</b>	<b>DIAGNOSTIC NO</b>	<b>WARD NO</b>		
01	PARULIA	01	01		
02	BHIRINGI	02	20		
03	NADIHA	03	43		





## SILIGURI MUNICIPAL CORPORATION

P.O. SILIGURI, DIST. DARJEELING (W.B.), ☎ 2432804, 2435444, 2433277, 2433744, 2435282, 2536311

Memo No. 99 /SMC/UPE/13-14

Dated 07 / 08 /2013

To  
The Director,  
State Urban Development Agency,  
ILGUS Bhawan, H.C. Block,  
Sector-III, Bidhannagar,  
Kolkata- 700 106

Ref :- SUDA-Health/411/13/150(5) dated 02.08.2013

Sub :- Preparation of PIP on NUHM

Sir,

With reference to memo sited above, I am sending herewith the requisite documents viz. (1) Statement summary of quality of housing sanitation, status of water supply, AWC, Primary School, Primary Health Centre, (2) City level indicators & targets, (3) Overview of existing Public Health facilities & (4) Annexure- 3a in connection with preparation of PIP on NUHM for taking further necessary action from your end.

I am further directed to inform you that Nodal Officer for the NUHM has been nominated as follow:-

Name of the Nodal Officer: - Dr. Sunil Kr. Das.

Designation: - Health Officer, Siliguri Municipal Corporation.

Mobile No. : - 9434052211.

Thanking you,

Yours faithfully,



Commissioner  
Siliguri Municipal Corporation

Encl. : As stated.

## CITY HEALTH PLANS

## SUMMARY OF THE CITY NUHM PLAN (3 pages max)

(Summarize the city health scenario, various health programmes being implemented in the city, key issues, and strategies for providing quality primary health care to the urban poor, targets and budget).

ANNEX 3a

## 1. CITY PROFILE

Name of the City: Siliguri Municipal Corporation

Status of the city: State Capital/ District headquarters/other

Table 1: Demographic Profile

Total Population of city (in lakhs)	5,09,763 nos. (2011)
Slum Population (in lakhs)	1.62 Lakhs (2001) 173461
Slum Population as percentage of urban population	31.75%
Number of Notified Slums	154 nos.
Number of slums not notified	Nil
No. of Slum Households	35134 nos.
No. of slums covered under slum improvement programme (BSUP,IDSMT,etc.)	52 nos.
Number of slums where households have individual water connections*	132 nos.
Number of slums connected to sewerage network*	Nil
Number of slums having a Primary school	46 nos.
No. of slums having AWC	172 nos.
No. of slums having primary health care facility	61 nos.

- Indicate source of data wherever available (e.g. AHS , NFHS-3 , etc.)
- State may also mention if data is unavailable

\*\*e.g. for State slum profile may refer to census 2011 slum household tables [http://www.censusindia.gov.in/2011census/hlo/Slum table/Slum table.html](http://www.censusindia.gov.in/2011census/hlo/Slum%20table/Slum%20table.html)

Table 2: Health/Morbidity Profile of the City:

## SILIGURI MUNICIPAL CORPORATION

Statement showing summary of quality of housing, sanitation, Status of water supply, AWC, P.V. Schools & Primary Health Centre's within the slums under SMC

Sl. Code	W/No	Name of the slum	Population (Census-2011)	Quality of housing/ (kutcha/pucca /mixed)	Quality of sanitation/IHL (part),community toilets, OD)	Status of water supply (Piped, Hand pumps, open wells, none)	Location and distance of nearest AWC	Location and distance of nearest Primary School	Location and distance of nearest Primary Health Centre/UHP/UFW	Covered under UIPSSMT	No. of N.H.G member
001	1	Rajendra Nagar/Kuli Para	2557	Mixed	Com.Lat,IHL (part)	Water supplied Piped (Partly), Hand Pump, Ring Well & Tube Well	0 km. (2 nos.)	0 km	0 km	Part (Drain)	18
002	1	Panchaman Colony (2)	1614	Mixed	IHL (part)	Hand pump, Ring Well & Tube Well	0 km (1 no.)	200 mtr.	0 km		15
003	1	Dharma Nagar (Kuli Para)	1189	Mixed	IHL (part)	Water supplied Piped (Partly), Hand Pump, Ring Well & Tube Well	0 km. (2 nos.)	0 km	200 mtr.		14
004	1	Panchaman Colony (1)	628	Mixed	IHL (part)	Water supplied Piped (part), hand pump, Ring Well & Tube Well	0 km (1 no.)	500 mtr.	1 km		8
005	1	Ratanlal Bastee	611	Mixed	Com.Lat,IHL (part), OD	Water supplied Piped (Partly), Hand Pump, Ring Well & Tube Well	0 km (1 no.)	500 mtr.	0 km		9
006	1	Ambedkar Colony/Harijan Bastee	605	Mixed	IHL (part)	Hand pump, Ring Well & Tube Well	0 km.(2 nos.)	500 mtr.	1 km		12
007	1	B.R.I Colony	399	Mixed	IHL (part)	Water supplied Piped (Partly), Hand Pump, Ring Well & Tube Well	0 km (1 no.)	0 km	800 mtr.		6
008	1	Railway Market & Mangsho Bastee	387	Mixed	IHL (part)	Water supplied Piped (Partly), Hand Pump, Ring Well & Tube Well	0 km (1 no.)	100 mtr.	1.2 km.		5
009	1	Maharanda Colony	385	Mixed	IHL (part)	Hand pump, Ring Well & Tube Well	0 km (1 no.)	0 km	400 mtr.		6
010	1	Kshudiram Colony	360	Mixed	IHL (part)	Water supplied Piped (Partly), Hand Pump, Ring Well & Tube Well	200 mtr.	100 mtr.	800 mtr.		5
011	1	South Ambedkar Colony	358	Mixed	IHL (part), OD	Hand pump, Ring Well & Tube Well	0 km (1 no.)	200 mtr.	900 mtr.		6
012	1	Surya Sen Colony	328	Mixed	IHL (part)	Water supplied Piped (Partly), Hand Pump, Ring Well & Tube Well	400 mtr.	300 mtr.	600 mtr.		5
013	1	Kshudiram Colony (ii)	223	Mixed	IHL (part)	Water supplied Piped (Partly), Hand Pump, Ring Well & Tube Well	600 mtr.	300 mtr.	900 mtr.		4
014	2	East Baghajatin Colony	2165	Mixed	IHL (part), OD	Water supplied Piped (Partly), Hand Pump, Ring Well & Tube Well	0 km (1 no.)	700 mtr.	0 km		8
015	2	Baghajatin Colony	1970	Mixed	Com.Lat,IHL (part)	Water supplied Piped (Partly), Hand Pump, Ring Well & Tube Well	0 km (3 nos.)	0 km	200 mtr.		8
016	2	Purbanchal/Dhup Colony	368	Mixed	IHL (part)	Water supplied Piped (Partly), Hand Pump, Ring Well & Tube Well	200 mtr.	0 km	600 mtr.		3
017	2	Coochbihar Colony	218	Mixed	Com.Lat	Water supplied Piped (Partly), Hand Pump, Ring Well & Tube Well	0 km (1 no.)	500 mtr.	400 mtr.		5
018	2	Nepal Bastee / BBD Colony	212	Mixed	IHL (part)	Water supplied Piped (Partly), Hand Pump, Ring Well & Tube Well	500 mtr.	500 mtr.	1 km.		2
019	3	South Baghajatin Colony	1965	Mixed	Com.Lat,IHL (part)	Water supplied Piped (Partly), Hand Pump, Ring Well & Tube Well	0 km (1 no.)	0 km	0 km	Part (Drain)	5

Sl. Code	W/No	Name of the slum	Population (Census-2011)	Quality of housing/ (kutcha/pucca /mixed)	Quality of sanitation/IHL (part),community toilets, OD)	Status of water supply (Piped, Hand pumps, open wells, none)	Location and distance of nearest AWC	Location and distance of nearest Primary School	Location and distance of nearest Primary Health Centre/UHP/UFW C	Covered under UIDSSMT	No. of N.H.G member
020	3	Durganagar (Gurung Bastee)	1472	Mixed	Com.Lat,IHL (part),IHL (part),OD	Water supplied Piped (Partly), Hand Pump, Ring Well & Tube Well	0 km (1 no.)	0 km	0 km		4
021	3	Pradhannagar (Jyotimay Club)	40	Mixed	Com.Lat,IHL (part),OD	Water supplied Piped (Partly), Hand Pump, Ring Well & Tube Well	400 mtr.	400 mtr.	500 mtr.		4
022	4	Jyoti Nagar Colony	1953	Mixed	IHL (part), OD	Water supplied Piped (Partly), Hand Pump, Ring Well & Tube Well	0 km (2 nos.)	200 mtr.	100 mtr.	Part (Drain)	18
023	4	Adarsha Nagar Colony	1913	Mixed	IHL (part)	Water supplied Piped (Partly), Hand Pump, Ring Well & Tube Well	0 km (6 nos.)	0 km	200 mtr.		18
024	4	Hemanta Basu Colony	1718	Mixed	IHL (part)	Water supplied Piped (Partly), Hand Pump, Ring Well & Tube Well	0 km (2 nos.)	300 mtr.	300 mtr.		2
025	4	Gowala Paty	1457	Mixed	IHL (part)	Water supplied Piped (Partly), Hand Pump, Ring Well & Tube Well	0 km (3 nos.)	400 mtr.	300 mtr.		5
026	4	Maharaj Colony	950	Mixed	IHL (part)	Water supplied Piped (Partly), Hand Pump, Ring Well & Tube Well	0 km (3 nos.)	0 km	400 mtr.		5
027	4	Durganagar Colony	563	Mixed	IHL (part)	Water supplied Piped (Partly), Hand Pump, Ring Well & Tube Well	0 km (3 no.)	500 mtr.	500 mtr.		3
028	4	Mazumder Colony	493	Mixed	IHL (part)	Water supplied Piped (Partly), Hand Pump, Ring Well & Tube Well	100 mtr.	400 mtr.	400 mtr.	Part (Drain)	5
029	4	Tunal Para	318	Mixed	IHL (part)	Water supplied Piped (Partly), Hand Pump, Ring Well & Tube Well	100 mtr.	0 km	0	Part (Drain)	7
030	5	Santoshi Nagar	4568	Mixed	Com.Lat,IHL (part)	Water supplied Piped (Partly), Hand Pump, Ring Well & Tube Well	0 km (2 nos.)	0 km	0 km		10
031	5	Natun Para	3456	Mixed	Com.Lat,IHL (part)	Water supplied Piped (Partly), Hand Pump, Ring Well & Tube Well	0 km (3 nos.)	0 km	0 km	Part (Drain)	21
032	5	Ganga Nagar	2176	Mixed	Com.Lat,IHL (part)	Water supplied Piped (Partly), Hand Pump, Ring Well & Tube Well	0 km (2 nos.)	0 km	0 km		9
033	6	Darchanga Tola, Fakir Tola	1254	Mixed	Com.Lat,IHL (part)	Water supplied Piped (Partly), Hand Pump, Ring Well & Tube Well	0 km (3 nos.)	0 km	0 km		10
034	7	Vivekananda Colony	1725	Mixed	Com.Lat,IHL (part)	Water supplied Piped (Partly), Hand Pump, Ring Well & Tube Well	0 km (3 nos.)	0 km	0 km	Part (Drain)	11
035	7	Swami Nagar	912	Mixed	Com.Lat,IHL (part)	Water supplied Piped (Partly), Hand Pump, Ring Well & Tube Well	0 km (1 no.)	300 mtr.	0 km		6
036	10	Bidya Chakra Colony	760	Mixed	IHL (part)	Water supplied Piped (Partly), Hand Pump, Ring Well & Tube Well	400 mtr.	300 mtr.	900 mtr.		4
037	18	Sraban Nagar	4846	Mixed	IHL (part)	Water supplied Piped (Partly), Hand Pump, Ring Well & Tube Well	0 km (2 nos.)	0 km	0 km		10
038	18	Lichu Bagan Colony	1835	Mixed	Com.Lat,IHL (part)	Water supplied Piped (Partly), Hand Pump, Ring Well & Tube Well	0 km (2 nos.)	300 mtr.	0 km		8
039	18	Rama Bastee	947	Mixed	Com.Lat,IHL (part)	Water supplied Piped (Partly), Hand Pump, Ring Well & Tube Well	500 mtr.	0 km	600 mtr.		6
040	18	Kshudiram Colony-2	632	Mixed	IHL (part)	Water supplied Piped (Partly), Hand Pump, Ring Well & Tube Well	0 km (1 no.)	200 mtr.	600 mtr.		5

Sl. Code	Q/W	Name of the slum	Population (Census-2011)	Quality of housing/ (kutcha/pucca /mixed)	Quality of sanitation/IHL (part),community toilets, OD)	Status of water supply (Piped, Hand pumps, open wells, none)	Location and distance of nearest AWC	Location and distance of nearest Primary School	Location and distance of nearest Primary Health Centre/UHP/UFW C	Covered under UIDSSMT	No. of N.H.G member
041	18	Pramodnagar	556	Mixed	Com.Lat,IHL (part)	Water supplied Piped (Partly), Hand Pump, Ring Well & Tube Well	0 km (1 no.)	400 mtr.	800 mtr.		5
042	19	Subhash Nagar	301	Mixed	IHL (part)	Water supplied Piped (Partly), Hand Pump, Ring Well & Tube Well	600 mtr.	500 mtr.	400 mtr.		5
043	20	Durgadas Colony	1691	Mixed	Com.Lat,IHL (part)	Water supplied Piped (Partly), Hand Pump, Ring Well & Tube Well	0 km. (2 nos.)	500 mtr.	800 mtr.	Part (Drain)	11
044	20	Jyoti Nagar Colony	1130	Mixed	Com.Lat,IHL (part)	Water supplied Piped (Partly), Hand Pump, Ring Well & Tube Well	0 km. (2 nos.)	400 mtr.	0 km		8
045	20	Chittaranjan Colony	970	Mixed	Com.Lat,IHL (part)	Water supplied Piped (Partly), Hand Pump, Ring Well & Tube Well	0 km (1 no.)	0 km	0 km	Part (Drain)	12
046	20	Ram Mohan Colony	832	Mixed	Com.Lat,IHL (part)	Water supplied Piped (Partly), Hand Pump, Ring Well & Tube Well	0 km. (2 nos.)	600 mtr.	600 mtr.		4
047	20	Sraban Nagar Colony	552	Mixed	Com.Lat,IHL (part)	Water supplied Piped (Partly), Hand Pump, Ring Well & Tube Well	0 km (1 no.)	600 mtr.	600 mtr.		7
048	20	Fuleshwari Umnyan Colony	435	Mixed	Com.Lat,IHL (part)	Water supplied Piped (Partly), Hand Pump, Ring Well & Tube Well	0 km (1 no.)	500 mtr.	500 mtr.		8
049	23	Udayan Colony	805	Mixed	IHL (part)	Water supplied Piped (Partly), Hand Pump, Ring Well & Tube Well	0 km (1 no.)	0 km	0 km		7
050	23	Fuleshwari Umnyan Colony	376	Mixed	IHL (part)	Water supplied Piped (Partly), Hand Pump, Ring Well & Tube Well	0 km. (2 nos.)	400 mtr.	0 km		10
051	24	Debasish Colony	2206	Mixed	Com.Lat,IHL (part)	Water supplied Piped (Partly), Hand Pump, Ring Well & Tube Well	0 km (4 nos.)	800 mtr.	0 km		10
052	24	Prantik Pally	645	Mixed	IHL (part)	Water supplied Piped (Partly), Hand Pump, Ring Well & Tube Well	0 km (1 no.)	700 mtr.	700 mtr.		10
053	24	Sranik Nagar Colony	512	Mixed	IHL (part)	Water supplied Piped (Partly), Hand Pump, Ring Well & Tube Well	0 km (1 no.)	600 mtr.	0 km		7
054	24	Fuleshwari Umnyan Colony	369	Mixed	IHL (part)	Water supplied Piped (Partly), Hand Pump, Ring Well & Tube Well	200 mtr.	800 mtr.	600 mtr.	Part (Drain)	4
055	24	Das Colony	178	Mixed	Com.Lat,IHL (part)	Water supplied Piped (Partly), Hand Pump, Ring Well & Tube Well	0 km (1 no.)	800 mtr.	600 mtr.		2
056	28	Matangini Colony-II	2511	Mixed	Com.Lat,IHL (part)	Water supplied Piped (Partly), Hand Pump, Ring Well & Tube Well	0 km (2 nos.)	400 mtr.	0 km		12
057	28	Mazdur Colony	1656	Mixed	Com.Lat,IHL (part)	Water supplied Piped (Partly), Hand Pump, Ring Well & Tube Well	0 km. (3 nos.)	400 mtr.	500 mtr.	Part (Drain)	13
058	28	Matangini Colony-I	1425	Mixed	Com.Lat,IHL (part)	Water supplied Piped (Partly), Hand Pump, Ring Well & Tube Well	0 km (2 no.)	500 mtr.	500 mtr.		10
059	28	Sarbahaara Colony	1394	Mixed	IHL (part)	Water supplied Piped (Partly), Hand Pump, Ring Well & Tube Well	0 km (1 no.)	500 mtr.	400 mtr.	Part (Drain)	12
060	28	Prankrishna Colony	1358	Mixed	Com.Lat,IHL (part)	Water supplied Piped (Partly), Hand Pump, Ring Well & Tube Well	0 km (1 no.)	500 mtr.	0 km		12
061	28	Tikiyapara Colony	263	Mixed	Com.Lat,IHL (part)	Water supplied Piped (Partly), Hand Pump, Ring Well & Tube Well	500 mtr.	0 km	400 mtr.		6

Sl. Code	No W/No	Name of the slum	Population (Census-2011)	Quality of housing/ (kutchra/pucca /mixed)	Quality of sanitation/(IHL (part),community toilets, OD)	Status of water supply (Piped, Hand pumps, open wells, none)	Location and distance of nearest AWC	Location and distance of nearest Primary School	Location and distance of nearest Primary Health Centre/UHP/UFW C	Covered under UIDSSMT	No. of N.H.G member
062	29	Samity Colony	148	Mixed	Com.Lat,IHL (part)	Water supplied Piped (Partly), Hand Pump, Ring Well & Tube Well	0 km (1 no.)	400 mtr.	500 mtr.		4
063	29	Fuleswari Colony	70	Mixed	Com.Lat,IHL (part)	Water supplied Piped (Partly), Hand Pump, Ring Well & Tube Well	500 mtr.	500 mtr.	500 mtr.		4
064	30	Desh Bandhu Colony	1482	Mixed	IHL (part)	Water supplied Piped (Partly), Hand Pump, Ring Well & Tube Well	0 km. (2 nos.)	500 mtr.	0 km		9
065	31	Shala Para	2815	Mixed	Com.Lat,IHL (part)	Water supplied Piped (Partly), Hand Pump, Ring Well & Tube Well	0 km. (2 nos.)	0 km	0 km (2 nos.)		26
066	31	Noukagehat	2102	Mixed	Com.Lat,IHL (part)	Water supplied Piped (Partly), Hand Pump, Ring Well & Tube Well	0 km. (1 no.)	700 mtr.	200 mtr.		10
067	31	Miya Bastee	186	Mixed	IHL (part)	Water supplied Piped (Partly), Hand Pump, Ring Well & Tube Well	0 km. (1 no.)	900 mtr.	900 mtr.		3
068	32	Jyotirmay Colony	1615	Mixed	Com.Lat,IHL (part)	Water supplied Piped (Partly), Hand Pump, Ring Well & Tube Well	0 km (1 no.)	0 km	0 km		15
069	32	Tinbarhi Colony	1601	Mixed	IHL (part)	Water supplied Piped (Partly), Hand Pump, Ring Well & Tube Well	0 km (1 no.)	600 mtr.	0 km		9
070	33	Surya Sen Colony	1416	Mixed	Com.Lat,IHL (part)	Water supplied Piped (Partly), Hand Pump, Ring Well & Tube Well	0 km (1 no.)	0 km	0 km		9
071	33	Mistripara	1049	Mixed	IHL (part)	Water supplied Piped (Partly), Hand Pump, Ring Well & Tube Well	500 mtr.	100 mtr.	500 mtr.		15
072	34	Surya Sen Colony Blok-E-I-B	1732	Mixed	IHL (part)	Water supplied Piped (Partly), Hand Pump, Ring Well & Tube Well	0 km (1 no.)	0 km	700 mtr.	Part (Drain)	7
073	34	Surya Sen Colony Blok-E-I-A	1382	Mixed	IHL (part)	Water supplied Piped (Partly), Hand Pump, Ring Well & Tube Well	200 mtr.	600 mtr.	800 mtr.	Part (Drain)	6
074	34	Bhaktinagar	1178	Mixed	Com.Lat,IHL (part)	Water supplied Piped (Partly), Hand Pump, Ring Well & Tube Well	0 km (1 no.)	800 mtr.	900 mtr.	Part (Drain)	5
075	34	Surya Sen Colony Blok-C	932	Mixed	IHL (part)	Water supplied Piped (Partly), Hand Pump, Ring Well & Tube Well	0 km (1 no.)	1 km.	0 km	Part (Drain)	3
076	34	Surya Sen Colony Blok-B	882	Mixed	Com.Lat,IHL (part)	Water supplied Piped (Partly), Hand Pump, Ring Well & Tube Well	400 mtr.	500 mtr.	600 mtr.	Part (Drain)	8
077	34	Surya Sen Colony Blok-E-II-A	907	Mixed	IHL (part)	Water supplied Piped (Partly), Hand Pump, Ring Well & Tube Well	0 km (1 no.)	400 mtr.	0 km	Part (Drain)	10
078	34	Surya Sen Colony Blok-D	921	Mixed	IHL (part)	Water supplied Piped (Partly), Hand Pump, Ring Well & Tube Well	0 km (1 no.)	700 mtr.	600 mtr.		7
079	34	D.S. Colony	841	Mixed	Com.Lat,IHL (part)	Water supplied Piped (Partly), Hand Pump, Ring Well & Tube Well	0 km (1 no.)	0 km	0 km		9
080	34	Surya Sen Colony Blok-E-II-B	675	Mixed	IHL (part)	Water supplied Piped (Partly), Hand Pump, Ring Well & Tube Well	0 km (1 no.)	500 mtr.	400 mtr.	Part (Drain)	4
081	35	Raja Hawly	2395	Mixed	Com.Lat,IHL (part)	Water supplied Piped (Partly), Hand Pump, Ring Well & Tube Well	0 km. (2 nos.)	800 mtr.	0 km		12
082	35	Sahid Colony-A	2005	Mixed	IHL (part)	Water supplied Piped (Partly), Hand Pump, Ring Well & Tube Well	0 km (1 no.)	0 km	500 mtr.	Part (Drain)	22

Sl. Code	No W/A	Name of the slum	Population (Census-2011)	Quality of housing/ (kutch/pucca /mixed)	Quality of sanitation/(IHL (part), community toilets, OD)	Status of water supply (Piped, Hand pumps, open wells, none)	Location and distance of nearest AWC	Location and distance of nearest Primary School	Location and distance of nearest Primary Health Centre/UHP/UFW	Covered under UIDSSMT	No. of N.H.G member
083	35	Sahid Colony-B	1756	Mixed	Com.Lat,IHL (part)	Water supplied Piped (Partly), Hand Pump, Ring Well & Tube Well	0 km (1 no.)	700 mtr.	0 km	Part (Drain)	5
084	35	Sahid Colony-C	1685	Mixed	IHL (part)	Water supplied Piped (Partly), Hand Pump, Ring Well & Tube Well	400 mtr.	850 mtr.	500 mtr.		3
085	35	Ramnagar	595	Mixed	Com.Lat,IHL (part)	Water supplied Piped (Partly), Hand Pump, Ring Well & Tube Well	0 km (1 no.)	500 mtr.	600 mtr.		4
086	35	Bhaktinagar-A	575	Mixed	IHL (part)	Water supplied Piped (Partly), Hand Pump, Ring Well & Tube Well	300 mtr.	0 km	600 mtr.	Part (Drain)	3
087	35	Sahid Colony-D	551	Mixed	IHL (part)	Water supplied Piped (Partly), Hand Pump, Ring Well & Tube Well	300 mtr.	400 mtr.	700 mtr.		5
088	35	NJP More	425	Mixed	IHL (part)	Water supplied Piped (Partly), Hand Pump, Ring Well & Tube Well	400 mtr.	400 mtr.	900 mtr.		3
089	35	Bhaktinagar-B	98	Mixed	IHL (part)	Water supplied Piped (Partly), Hand Pump, Ring Well & Tube Well	0 km (1 no.)	500 mtr.	300 mtr.		3
090	36	Santinagar Colony	1760	Mixed	IHL (part)	Water supplied Piped (Partly), Hand Pump, Ring Well & Tube Well	0 km (1 no.)	50 mtr.	0 km	Part (Drain)	15
091	36	Niranjan Nagar Colony-B	1215	Mixed	IHL (part)	Water supplied Piped (Partly), Hand Pump, Ring Well & Tube Well	0 km (1 no.)	1 km.	300 mtr.	Part (Drain)	15
092	36	Niranjan Nagar Colony-A	989	Mixed	IHL (part)	Water supplied Piped (Partly), Hand Pump, Ring Well & Tube Well	0 km (1 no.)	1.2 km	0 km	Part (Drain)	15
093	36	Netaji Nagar Colony	731	Mixed	IHL (part)	Water supplied Piped (Partly), Hand Pump, Ring Well & Tube Well	0 km. (2 nos.)	800 mtr.	600 mtr.		17
094	36	South Santinagar	610	Mixed	IHL (part)	Water supplied Piped (Partly), Hand Pump, Ring Well & Tube Well	500 mtr.	850 mtr.	0 km		28
095	37	Madhya Chayan Para Colony	2985	Mixed	IHL (part)	Water supplied Piped (Partly), Hand Pump, Ring Well & Tube Well	0 km (1 no.)	500 mtr.	500 mtr.	Part (Drain)	15
096	37	Chayan Para Colony	2263	Mixed	IHL (part)	Water supplied Piped (Partly), Hand Pump, Ring Well & Tube Well	0 km (1 no.)	0 km	500 mtr.	Part (Drain)	15
097	37	Niranjan Nagar Colony	2181	Mixed	IHL (part)	Water supplied Piped (Partly), Hand Pump, Ring Well & Tube Well	0 km (1 no.)	200 mtr.	100 mtr.	Part (Drain)	15
098	37	Amalata Colony	1798	Mixed	IHL (part)	Water supplied Piped (Partly), Hand Pump, Ring Well & Tube Well	0 km. (2 nos.)	1 km.	0 km		13
099	37	Netaji Nagar Colony	1749	Mixed	IHL (part)	Water supplied Piped (Partly), Hand Pump, Ring Well & Tube Well	0 km (1 no.)	900 mtr.	0 km		13
100	38	Sukanta Nagar Colony	2006	Mixed	IHL (part)	Water supplied Piped (Partly), Hand Pump, Ring Well & Tube Well	0 km (1 no.)	0 km	0 km	Part (Drain)	15
101	39	Shivram Pally	1305	Mixed	IHL (part)	Water supplied Piped (Partly), Hand Pump, Ring Well & Tube Well	0 km (1 no.)	800 mtr.	0 km	Part (Drain)	8
102	40	Sarat Pally	1105	Mixed	IHL (part)	Water supplied Piped (Partly), Hand Pump, Ring Well & Tube Well	0 km (1 no.)	1 km.	400 mtr.		7
103	40	Kshudiram Colony	1095	Mixed	IHL (part)	Water supplied Piped (Partly), Hand Pump, Ring Well & Tube Well	0 km. (1 nos.)	1.3 km	0 km	Part (Drain)	10

Sl. Code	W/N	Name of the slum	Population (Census-2011)	Quality of housing/ (kuchra/pucca /mixed)	Quality of sanitation/(IHL toilets, community OD)	Status of water supply (Piped, Hand pumps, open wells, none)	Location and distance of nearest AWC	Location and distance of nearest Primary School	Location and distance of nearest Primary Health Centre/UHP/UFW	Covered under UIDSSMT	No. of N.H.G member
104	40	Durga Nagar Colony	659	Mixed	IHL (part)	Water supplied Piped (Partly), Hand Pump, Ring Well & Tube Well	0 km (1 no.)	600 mtr.	0 km	Part (Drain)	7
104	40	Durga Nagar Colony	656	Mixed	IHL (part)	Water supplied Piped (Partly), Hand Pump, Ring Well & Tube Well	0 km (1 no.)	800 mtr.	0 km	Part (Drain)	5
105	40	Gouranga Pally	592	Mixed	IHL (part)	Water supplied Piped (Partly), Hand Pump, Ring Well & Tube Well	200 mtr.	900 mtr.	900 mtr.	Part (Drain)	5
106	40	Asraf Nagar	592	Mixed	IHL (part)	Water supplied Piped (Partly), Hand Pump, Ring Well & Tube Well	0 km (2 nos.)	1 km.	800 mtr.	Part (Drain)	5
107	40	Harekrishna Colony	505	Mixed	IHL (part)	Water supplied Piped (Partly), Hand Pump, Ring Well & Tube Well	300 mtr.	600 mtr.	0 km	Part (Drain)	3
108	40	Jyoti Nagar Colony	395	Mixed	IHL (part)	Water supplied Piped (Partly), Hand Pump, Ring Well & Tube Well	200 mtr.	600 mtr.	500 m	Part (Drain)	2
109	40	Subhash Nagar-A	118	Mixed	IHL (part)	Water supplied Piped (Partly), Hand Pump, Ring Well & Tube Well	300 mtr.	1 km.	400 mtr.	Part (Drain)	4
110	40	Subhash Nagar-C	92	Mixed	IHL (part)	Water supplied Piped (Partly), Hand Pump, Ring Well & Tube Well	0 km (1 no.)	0 km	0 km	Part (Drain)	5
111	40	Subhash Nagar-B	998	Mixed	IHL (part)	Water supplied Piped (Partly), Hand Pump, Ring Well & Tube Well	500 mtr.	0 km	500 mtr.	Part (Drain)	5
112	41	Baikuntha Pally	798	Mixed	IHL (part)	Water supplied Piped (Partly), Hand Pump, Ring Well & Tube Well	0 km	1 km.	0 km	Part (Drain)	5
113	41	Jyoti Nagar Colony	794	Mixed	IHL (part)	Water supplied Piped (Partly), Hand Pump, Ring Well & Tube Well	0 km (1 nos.)	900 mtr.	900 mtr.	Part (Drain)	5
114	41	Amula Colony	668	Mixed	IHL (part)	Water supplied Piped (Partly), Hand Pump, Ring Well & Tube Well	0 km (1 no.)	700 mtr.	800 mtr.	Part (Drain)	10
115	41	Shastri Nagar	292	Mixed	Com.Lat,IHL (part)	Water supplied Piped (Partly), Hand Pump, Ring Well & Tube Well	0 km (1 nos.)	0 km	1 km	Part (Drain)	28
116	41	Bankimnagar	2975	Mixed	IHL (part)	Water supplied Piped (Partly), Hand Pump, Ring Well & Tube Well	0 km (1 no.)	0 km	0 km	Part (Drain)	8
117	42	Prakashnagar	775	Mixed	Com.Lat,IHL (part)	Water supplied Piped (Partly), Hand Pump, Ring Well & Tube Well	0 km (1 nos.)	500 mtr.	1 km	Part (Drain)	4
118	42	Roy Colony	574	Mixed	Com.Lat,IHL (part)	Water supplied Piped (Partly), Hand Pump, Ring Well & Tube Well	0 km (1 no.)	0 km	0 km	Part (Drain)	15
119	42	Bhupendranagar	365	Mixed	IHL (part)	Water supplied Piped (Partly), Hand Pump, Ring Well & Tube Well	0 km (2 nos.)	500 mtr.	0 km	Part (Drain)	9
120	42	Paschim Salugara	1801	Mixed	IHL (part)	Water supplied Piped (Partly), Hand Pump, Ring Well & Tube Well	0 km (1 no.)	500 mtr.	500 mtr.	Part (Drain)	8
121	43	Lower Bhanunagar	1785	Mixed	IHL (part), OD	Water supplied Piped (Partly), Hand Pump, Ring Well & Tube Well	0 km (1 nos.)	1 km	500 mtr.	Part (Drain)	8
122	43	New Prakashnagar	1026	Mixed	IHL (part)	Water supplied Piped (Partly), Hand Pump, Ring Well & Tube Well	0 km (1 no.)	2 km	1 km	Part (Drain)	8
123	43	Dada Bhai Colony	628	Mixed	Com.Lat,IHL (part)	Water supplied Piped (Partly), Hand Pump, Ring Well & Tube Well	0 km (1 no.)	2 km	1 km	Part (Drain)	8
124	43	Paswan Bastee									



Sl Code	W/No	Name of the slum	Population (Census-2011)	Quality of housing/ (kutchra/pucca /mixed)	Quality of sanitation/(IHL (part),community toilets, OD)	Status of water supply (Piped, Hand pumps, open wells, none)	Location and distance of nearest AWC	Location and distance of nearest Primary School	Location and distance of nearest Primary Health Centre/UHP/UFW C	Covered under UIDSSMT	No. of N.H.G member
125	43	Prakashnagar	595	Mixed	Com.Lat,IHL (part)	Water supplied Piped (Partly), Hand Pump, Ring Well & Tube Well	0 km (2 nos.)	400 mtr	0 km		9
126	43	Gandhinagar	432	Mixed	IHL (part)	Water supplied Piped (Partly), Hand Pump, Ring Well & Tube Well	0 km (1 no.)	0 km.	0 km		11
127	43	Sahid Nagar	432	Mixed	IHL (part)	Water supplied Piped (Partly), Hand Pump, Ring Well & Tube Well	500 mtr.	500 mtr.	500 m		5
128	43	Mampar Bastee	308	Mixed	Com.Lat,IHL (part)	Water supplied Piped (Partly), Hand Pump, Ring Well & Tube Well	600 mtr.	600 mtr.	600 mtr		3
129	44	Parashnagar	2608	Mixed	IHL (part)	Water supplied Piped (Partly), Hand Pump, Ring Well & Tube Well	0 km (1 no.)	0 km.	0 km	Part (Drain)	18
130	44	Dasarath Pally	2285	Mixed	IHL (part)	Water supplied Piped (Partly), Hand Pump, Ring Well & Tube Well	0 km (3 nos.)	200 mtr.	0 km		24
131	44	Janatanagar	1982	Mixed	IHL (part)	Water supplied Piped (Partly), Hand Pump, Ring Well & Tube Well	0 km (2 nos.)	400 mtr.	0 km		25
132	44	Laxmi Colony	785	Mixed	IHL (part), OD	Water supplied Piped (Partly), Hand Pump, Ring Well & Tube Well	0 km (1 no.)	100 mtr.	0 km	Part (Drain)	4
133	45	Baghajatin Colony	1710	Mixed	IHL (part)	Water supplied Piped (Partly), Hand Pump, Ring Well & Tube Well	0 km (2 nos.)	0 km	0 km		6
134	45	Durgaguri Colony	1605	Mixed	IHL (part)	Water supplied Piped (Partly), Hand Pump, Ring Well & Tube Well	1 km	0 km	2 km		7
135	45	North Baghajatin Colony	1020	Mixed	IHL (part)	Water supplied Piped (Partly), Hand Pump, Ring Well & Tube Well	300 mtr.	0 km	0 km	Part (Drain)	11
136	46	Shibnagar Colony	3012	Mixed	IHL (part)	Hand pump, Ring Well & Tube Well	0 km (1 no.)	0 km.	0 km		8
137	46	Ganesh Ghosh Colony	1770	Mixed	IHL (part)	Hand pump, Ring Well & Tube Well	0 km (1 no.)	500 mtr.	1 km		7
138	46	Rajinagar Colony	1710	Mixed	IHL (part)	Hand pump, Ring Well & Tube Well	0 km (2 nos.)	1 km.	1 km		8
139	46	Netaji Nagar Colony	1535	Mixed	IHL (part)	Hand pump, Ring Well & Tube Well	0 km (1 no.)	1.2 km	0 km	Part (Drain)	7
140	46	Samar Nagar Colony	1515	Mixed	IHL (part), OD	Hand pump, Ring Well & Tube Well	0 km (2 nos.)	1.2 km	1 km	Part (Drain)	6
141	46	Satyji Nagar Colony	1180	Mixed	IHL (part)	Hand pump, Ring Well & Tube Well	0 km (1 no.)	600 mtr.	0 km		6
142	46	Pukajitote	980	Mixed	IHL (part)	Hand pump, Ring Well & Tube Well	0 km (2 nos.)	0 km	700 mtr.		8
143	46	Naya Bastee	550	Mixed	IHL (part)	Hand pump, Ring Well & Tube Well	0 km (1 no.)	200 mtr.	500 mtr		9
144	46	Ananda Mayee Colony	430	Mixed	IHL (part)	Hand pump, Ring Well & Tube Well	0 km (1 no.)	800 mtr.	800 mtr	Part (Drain)	3
145	46	Jyoti Nagar Colony	340	Mixed	IHL (part)	Hand pump, Ring Well & Tube Well	900 mtr.	1 km.	600 mtr.	Part (Drain)	4

# ASANSOL MUNICIPAL CORPORATION

P.O. ASANSOL, DIST. BURDWAN WEST BENGAL

**Telephones :**

Mayor's Chamber : 230-2370  
Chairman's Cham. : 230-9225  
Dy. Mayor's Cham. : 230-9479



**Telephones :**

E-mail : amc\_asl@yahoo.co.in  
Website : asansolmycity.com  
Fax No. : (0341) 230-9478  
Comminisor : 230-2491  
General Off. (Asl.) : 230-2219  
Engg. Dept. : 230-9476  
Sanitary Dept. : 230-9480

Ref. No. 204/RCH/AMC

Date 07/8/2013

To  
The Director  
State Urban Development Agency,  
ILGUS BHABAN, H-C Block,  
Sector III, Bidhan Nagar  
Kolkata-91.

Ref : SUDA-Health / 411/13/150(5) dated 02.08.2013

Sir,

In reference to the above, this is to inform that a Core Group for preparation of PIP on National Urban Health Mission in Asansol Municipal Corporation area has been constituted and a Nodal person has also been nominated. Details of the Nodal Officer are as hereunder.

Name of the Nodal Officer : **Dr. Ajay Kumar Sen**  
Designation : Health Officer, Asansol Municipal Corporation.  
Mobile No. : **9832165173**  
email ID : [drajaykumarsen@gmail.com](mailto:drajaykumarsen@gmail.com)

Thanking you.

Yours faithfully.

Secretary

Asansol Municipal Corporation  
Asansol

**SUMMARY OF THE CITY NUHM PLAN (3 pages max)**

(Summarizethe city health scenario, various health programmes being implimented in the city, key issued, and stratejies for providing quality primary health care to the urban poor, tergets and budget).

ANNEX 3a

**1. CITY PROFILE**Name of the City : **ASANSOL MUNICIPAL CORPORATION**Status of the city : **Other (Sub-Division)**Table 1 : **Demographic Profile**

Total Population of city (in lakhs)	<b>5,63,917</b>
Slum poulation (in lakhs)	<b>1,73,735</b>
Slum Population as percentage of urban population	<b>30.81%</b>
Number of notified slum	<b>186</b>
Number of slums not notified	<b>483</b>
No. of Slum Households	<b>20834</b>
No. of slums coverd under slum improvement program ( BSUP, IDSMT etc.)	<b>152</b> (as per DPR)
Number of slums where households have individual water connections	<b>0</b>
Number of slums connected to sewerage network	<b>11</b>
Number of slums having a Primary School	<b>142</b>
No. of slums having AWC	<b>142</b>
No. of slus having primary health care facility	<b>422</b>

Sorcoe: **USHA SURVEY 2012-13**

*Answer 7/8/13.*

**Health Officer**  
**Asansol Municipal Corporation**

**Table 2: Health / Morbidity Profile of the city: Asansol Municipal Corporation**

Sl No.	Name of Disease/ cause of morbidity ( e.g. COPD, trauma cardiovascular disease etc.)	Number of cases admitted in 2012
1	Injuries and Trauma	Not Available
2	Self inflicted injuries / suicide	Not Available
3	Cardiovascular Disease	Not Available
4	Cancer (Breast cancer )	Not Available
5	Cancer ( cervical cancer)	Not Available
6	Cancer (other types)	Not Available
7	Mental health and depression	Not Available
8	Chronic Obstructive Pulmonary Disease (COPD )	Not Available
9	Malaria	Not Available
10	Dengue	Not Available
11	Infectious fever ( like H1N1, avian influenza, etc.)	Not Available
12	TB	Not Available
13	MDR TB	Not Available
14	Diarrhea and gastroenteritis	Not Available
15	Jaundice / Hepatitis	Not Available
16	Skin diseases	Not Available
17	Severely Acute Malnourishment (SAM )	Not Available
18	Iron deficiency disorder	Not Available
19	Others	Not Available

*Asansol*  
7/8/13.

**Health Officer**  
**Asansol Municipal Corporation**

Table 4 : Overview of existing public facilities.

Sl No	Name & type of facility (DH, Maternity Home, CHC, other ref. Hospital, UFWC UHP, PHC, Dispensary etc.)	Managing Authority (Municipal Council, State Health Department, facilities functioning on PPP basis)	Location of Health facility	Population covered by the facility	Service provided	Human Resources available - list type and number of HR available i.e. ANM, LT, SN MOs, Speciallyists etc.	No. and type of equipment available: X-ray machine, USG, autoclave etc.
1	Asansol District Hospital	Dept. of Health & Family Welfare	S.B Gorai Road, Asansol W. No. - 18			Nurse-113 M.O-38 LabTech.-04	Autoclave-09 USG -02 X-Ray -03
2	ESI Hospital	Suptd. ESI	Sen Releigh Road, Asansol W. No. - 30				
3	IISCO (SAIL) Hospital	SAIL Authority	Hospital Road Burnpur W. No. - 44				
4	E.Rly. Div.Hospital Asansol	CMD, E. Rly. Kolkata	G.T Road Girja More Asansol W. No. - 08				
5	Central Hospital ECL (Kalla)	CMD, ECL Sanktoria	P.O-Kalla CH Asansol W. No. - 32				
6	ESOPD/MH Ward-9	Mayor, Asansol Municipal Corporation	Ismile, Vivekananda Pally, Asansol-1 W. No. - 9		OPD, SOPD, (G&O, Pead) USG facility X-Ray facility Pathology facility	FTMO-01 Lab-Tech-01 Radio-Grapher-01 Nurse-01 Night Guard-1	Autoclave-01 USG -01 X-Ray -01


*Amey 7/18/13.*  
**Health Officer**  
**Asansol Municipal Corporation**

7	ESOPD/MH Ward-28	Mayor,Asansol Municipal Corporation	O.K Road Railper Asansol-2 W. No. - 28		OPD, SOPD,(G&O, Skin) Normal Delivery, USG facility X-Ray facility Pathology facility	FTMO-01 Nurse-03 Lab-Tech-01 Radio-Grapher- 01 Night Guard- 01	Autoclave-01 USG -01 X-Ray -01
8	Health Adminis- trative unit (HAU) W/No - 3 )	Mayor,Asansol Municipal Corporation	Dharmapally Asansol		Immunization, ANC,growth monitering adolescent girl child care, treatment of minor ailment etc.	FTS, HHW, Clerk cum Store Keeper attendant, sweeper	
9	Health Adminis- trative unit (HAU) W/No - 19	Mayor,Asansol Municipal Corporation	Dildarnagar Asansol		Immunization, ANC,growth monitering adolescent girl child care, treatment of minor ailment etc.	FTS, HHW, Clerk cum Store Keeper attendant, sweeper	
10	Health Adminis- trative unit (HAU) W/No - 20	Mayor,Asansol Municipal Corporation	New -Ghusick Asansol		Immunization, ANC,growth monitering adolescent girl child care, treatment of minor ailment etc.	FTS, HHW, Clerk cum Store Keeper attendant, sweeper	

*Asansol*  
7/8/13.

**Health Officer**  
**Asansol Municipal Corporation**

11	Health Administrative unit (HAU) W/No - 24	Mayor, Asansol Municipal Corporation	Beldanga Asansol-2		Immunization, ANC, growth monitoring adolescent girl child care, treatment of minor ailment etc.	FTS, HHW, Clerk cum Store Keeper attendant, sweeper
12	Health Administrative unit (HAU) W/No - 25	Mayor, Asansol Municipal Corporation	Dhadka Water Tank Asansol		Immunization, ANC, growth monitoring adolescent girl child care, treatment of minor ailment etc.	FTS, HHW, Clerk cum Store Keeper attendant, sweeper
13	Health Administrative unit (HAU) W/No - 30	Mayor, Asansol Municipal Corporation	Rohinerdihi Asansol		Immunization, ANC, growth monitoring adolescent girl child care, treatment of minor ailment etc.	FTS, HHW, Clerk cum Store Keeper attendant, sweeper
14	Health Administrative unit (HAU) W/No - 32	Mayor, Asansol Municipal Corporation	Dhadka Village Asansol		Immunization, ANC, growth monitoring adolescent girl child care, treatment of minor ailment etc.	FTS, HHW, Clerk cum Store Keeper attendant, sweeper

  
**Health Officer**  
**Asansol Municipal Corporation**

15	Health Administrative unit (HAU) W/No - 36	Mayor, Asansol Municipal Corporation	Mohishila - Village Asansol	Immunization, ANC, growth monitoring adolescent girl child care, treatment of minor ailment etc.	FTS, HHW, Clerk cum Store Keeper attendant, sweeper
16	Health Administrative unit (HAU) W/No - 38	Mayor, Asansol Municipal Corporation	Rahamat Nagar Asansol	Immunization, ANC, growth monitoring adolescent girl child care, treatment of minor ailment etc.	FTS, HHW, Clerk cum Store Keeper attendant, sweeper
17	Health Administrative unit (HAU) W/No - 40	Mayor, Asansol Municipal Corporation	Burnpur Tribeni - More	Immunization, ANC, growth monitoring adolescent girl child care, treatment of minor ailment etc.	FTS, HHW, Clerk cum Store Keeper attendant, sweeper
18	Health Administrative unit (HAU) W/No - 43	Mayor, Asansol Municipal Corporation	Nabaghanty Burnpur	Immunization, ANC, growth monitoring adolescent girl child care, treatment of minor ailment etc.	FTS, HHW, Clerk cum Store Keeper attendant, sweeper

  
**Health Officer**  
 Asansol Municipal Corporation



19	Health Administrative unit (HAU) W/No - 47	Mayor, Asansol Municipal Corporation	Chhinna- masta Radhanagar- Road	Immunization, ANC, growth monitoring adolescent girl child care, treatment of minor ailment etc.	FTS, HHW, Clerk cum Store Keeper attendant, sweeper
20	Health Administrative unit (HAU) W/No - 49	Mayor, Asansol Municipal Corporation	Kuilapur Surya- nagar	Immunization, ANC, growth monitoring adolescent girl child care, treatment of minor ailment etc.	FTS, HHW, Clerk cum Store Keeper attendant, sweeper

1. No. of Part Time Medical Officer : 10
2. No. of Second Tier Supervisor : 9
3. No. of Hony. Health worker : 354
4. No. of First Tier Supervisor : 91

*Asansol*  
9/8/13

**Health Officer**  
**Asansol Municipal Corporation**

## CITY LEVEL INDICATORS AND TARGETS

Name of the City: Asansol Municipal Corporation

Processes & Inputs			
Indicators	Baseline (as applicable)	Number Proposed (2013-14)	Number Achieved (2013-14)
<b>Community Processes</b>			
1. Number of neighbourhood group ( under S.J.S.R.Y Group) (List appended)	1890 nos.		
2. Number of neighbourhood committee ( under S.J.S.R.Y Group)	150 nos.		
3a C.D.S	8 Nos. (Register)		
3b Self - Help Group (Thrift & Credit Society)	450 nos.		
<b>Health System</b>			
4. Number of ANMs recruited			
5. No. Special Outreach health camps organized in the slum/HFAs			
6. No. of UHNDs organized in the slums and vulnerable areas			
7. No. of UPHCs made operational			
8. No. of UCHCs made operational			
9. No of RKS created at UPHC and UCHC			
10. OPD attendance in the UPHCs			
11. No. of deliveries conducted in public health facilities			
<b>RCH Services</b>			
12. ANC early registration in first trimester	6168		1310
13. No. of women who had ANC check-up in their first trimester of Pregnancy	534		78
14. TT (2nd dose) coverage among pregnant women	2677		596
15. No. of children fully immunised (through public health facilities)	5048		1406
16. No. of Severely Acute Malnourished (SAM) children identified and referred for treatment			
<b>Communicable Diseases</b>			
17. No. of Malaria cases detected through blood examination			
18. No. of TB cases identified through chest symptomatic	448	790	
19.No. of suspected TB cases referred for sputum examination	2822	NA	
20. No. of MDR-TB cases put under DOTS- plus	6	NA	
<b>Non Communicable Diseases</b>			
21. No. of Diabetes Cases screened in the city			
22. No. of Cancer cases screened in the city			
23. No. of Hypertension cases screened in the city			

Report  
06/11/13  
from ANM

Asansol  
7/8/13

Health Officer  
Asansol Municipal Corporation

**List of Neighbourhood groups under Asansol Municipal Corporation**

Sl No.	Ward No.	No. of NHG Neighbour- hood group	Total No. of Member	Name of Community Organizer
1	1	16	138	Bodhan Bhandari
2	2	15	303	
3	3	15	350	
4	4	20	425	
5	5	21	250	
6	6	22	280	
7	7	20	368	
8	8	10	402	
9	9	30	355	
10	10	24	483	
11	11	12	252	Iti Dawn
12	12	9	180	
13	13	15	305	
14	14	12	264	
15	15	32	672	
16	16	35	700	
17	17	33	858	
18	18	31	486	Bodhan Bhandari
19	19	25	575	
20	20	124	1932	
21	21	20	263	
22	22	15	380	
23	23	40	866	
24	24	55	1710	
25	25	15	560	
26	26	34	1134	
27	27	180	2176	
28	28	160	4000	Iti Dawn
29	29	120	3360	
30	30	15	396	Bodhan Bhandari
31	31	75	1080	
32	32	90	3260	
33	33	60	2115	
34	34	36	855	
35	35	12	392	
36	36	30	463	
37	37	40	1200	Iti Dawn
38	38	32	1520	
39	39	20	540	
40	40	19	532	
41	41	15	335	
42	42	12	348	
43	43	43	1032	
44	44	18	256	
45	45	22	528	
46	46	40	840	
47	47	43	863	
48	48	21	609	
49	49	45	993	
50	50	42	884	
	<b>TOTAL</b>	<b>1890</b>	<b>43068</b>	

*Asensol*  
7/8/13

Office of the  
Asansol Municipal Corporation  
Asansol

Memo No. 200/RCH/AMC

Date 25/7/13

To  
The Director  
State Urban Development Agency  
ILGUS BHAVAN  
H-C Block, Sector - III  
Bidhan Nagar  
Kol- 700091

POCH  
25/7/13


Sub: Project Implementation Plan under NUHM

- Ref: i) SUDA - Health / 411 / 13 / 128(5) dated - 17.07.13  
ii) SUDA - Health / 411 / 13 / 130(C) dated 12.07.13

Sir,


In reference to the above the report in prescribe pro forma for preparation of Project Implementation Plan under National Urban Health Mission is sent herewith for your information and taking necessary action.

Thanking you,

  
Mayor  
Asansol Municipal Corporation  
24.7.13

**NUHM**

Sl.No		
1	Name of District	<b>Burdwan</b>
2	Name of ULBs	<b>Asansol Municipal Corporation</b>
3	<b>Total Population</b>	<b>4,75,439</b> (as per Census report 2001)
3a	SC Population	<b>61,514</b> (as per Census report 2001)
3b	ST Polation	<b>17,960</b> (as per Census report 2001)
3c	Muslim Population	<b>Not available</b> (as per Census report 2001)
3d	Slum Population	<b>1,98,279</b> (as per survey report-2011)
4	<b>Number of Slum</b>	<b>356</b> (as per survey report-2011)
4a	Listed	<b>270</b> (as per survey report-2011)
4b	Un-listed	<b>86</b> (as per survey report-2011)
5	<b>No. of Tertiary Care Hospital</b>	<b>Not applicable</b>
5a	Government	
5b	No. of Bed	
5c	Private	
5d	No. of bed	
6	<b>No. of Secondary Care Hospital</b>	
6a	Government	Dist.Hosp. Asansol -01, E.Rly. Hosp.-01 SAIL (Burnpur)-01, ECL Kalla(CH)-01, ESI -01
6b	No. of Bed	450, 225, 550, 450, 150 Total- 1825
6c	Private	24
6d	No. of bed	425
7	<b>No of Maternity Home / UFWC etc</b>	<b>2</b>
8	No. of HAU	<b>13</b>
9	No. of existing SC	<b>97</b>
10	No of AWC	<b>355</b>

  
 Mayor  
 Asansol Municipal Corporation  
 24.7.13

To  
 The Director  
 State Urban Development Agency

## CITY LEVEL INDICATORS AND TARGETS

Name of the City: Asansol Municipal Corporation

Processes & Inputs			
Indicators	Baseline (as applicable)	Number Proposed (2013-14)	Number Achieved (2013-14)
<b>Community Processes</b>			
1. Number of neighbourhood group ( under S.J.S.R.Y Group)	1900 nos.		
2. Number of neighbourhood committee ( under S.J.S.R.Y Group)	150 nos.		
3. C.D.S	8 Nos. (Register)		
Self - Help Group ( Thrift & Credit Society)	450 nos.		
<b>Health System</b>			
4. Number of ANMs recruited			
5. No. Special Outreach health camps organized in the slum/HFAs			
6. No. of UHNDs organized in the slums and vulnerable areas			
7. No. of UPHCs made operational			
8. No. of UCHCs made operational			
9. No of RKS created at UPMC and UCHC			
10. OPD attendance in the UPHCs			
11. No. of deliveries conducted in public health facilities			
<b>RCH Services</b>			
12. ANC early registration in first trimester	6168		1310
13. No. of women who had ANC check-up in their first trimester of Pregnancy	534		78
14. TT (2nd dose) coverage among pregnant women	2677		596
15. No. of children fully immunised (through public health facilities)	5048		1406
16. No. of Severely Acute Malnourished (SAM) children identified and referred for treatment			
<b>Communicable Diseases</b>			
17. No. of Malaria cases detected through blood examination			
18. No. of TB cases identified through chest symptomatic	448		790
19. No. of suspected TB cases referred for sputum examination	2822		NA
20. No. of MDR-TB cases put under DOTS- plus	6		NA
<b>Non Communicable Diseases</b>			
21. No. of Diabetes Cases screened in the city			
22. No. of Cancer cases screened in the city			
23. No. of Hypertension cases screened in the city			

Table 4 : Overview of existing public facilities.

No	Name & type of facility (DM, Maternity Home, CHC, other ref. Hospital, UFWC UHP, PHC, Dispensary etc.)	Managing Authority ( Municipal Council, State MEDICAL Department, facilities functioning on PPP basis)	Location of Health facility	Populat <sup>n</sup> covered by the facility	Service provided	Human Resources available - list type and number of HR available i.e. ANM, LT, SN Mos, Special-ists etc.	No. and type of equipment available X-ray machine, USG, autoclave etc.
1	Asansol District Hospital	Dept. of Health & Family Welfare	S.B Goral Road, Asansol W. No. - 18			Nurse-113 M.O-38 LabTech.-04	Autoclave-08 USG -02 X-Ray-03
2	ESI Hospital	Suptd. ESI	Sen Raleigh Road, Asansol W. No. - 30				
3	ISCO (SAIL) Hospital	SAIL Authority	Hospital Road Bumpur W. No. - 44				
4	E.Rly. Div. Hospital Asansol	CMD, E. Rly. Kolkata	G.T Road Girja More Asansol W. No. - 08				
5	Central Hospital ECL (Kalla)	CMD, ECL Sanktoria	P.O-Kalla CH Asansol W. No. - 32				
6	ESOPD/MH Ward-9	Mayor, Asansol Municipal Corporation	Ismile, Virekananda Pally, Asansol-1 W. No. - 9		OPD, SOPD, (G&O, Pead) USG facility X-Ray facility Pathology facility	FTMD-01 Lab-Tech-01 Radio-Grapher-01 Nurse-01 Night Guard-1	Autoclave-01 USG -01 X-Ray -01

**Table 2: Health / Morbidity Profile of the city: Asansol Municipal Corporation**

Sl No.	Name of Disease/ cause of morbidity ( e.g. COPD, trauma cardiovascular disease etc.)	Number of cases admitted in 2012
1	Injuries and Trauma	Not Available
2	Self inflicted injuries / suicide	Not Available
3	Cardiovascular Disease	Not Available
4	Cancer (Breast cancer )	Not Available
5	Cancer ( cervical cancer)	Not Available
6	Cancer (other types)	Not Available
7	Mental health and depression	Not Available
8	Chronic Obstructive Pulmonary Disease (COPD )	Not Available
9	Malaria	Not Available
10	Dengue	Not Available
11	Infectious fever ( like H1N1, avian Influenza, etc.)	Not Available
12	TB	Not Available
13	MDR TB	Not Available
14	Diarrhea and gastroenteritis	Not Available
15	Jaundice / Hepatitis	Not Available
16	Skin diseases	Not Available
17	Severely Acute Malnourishment (SAM )	Not Available
18	Iron deficiency disorder	Not Available
19	Others	Not Available

PO (H)  
Surya

19	Health Administrative unit (HAU) W/No - 47	Mayor, Asansol Municipal Corporation	Chhinna- masta Radhanagar- Road		Immunization, ANC, growth monitoring adolescent girl child care, treatment of minor ailment etc.	FTS, HHW, Clerk cum Store Keeper attendant, sweeper	
20	Health Administrative unit (HAU) W/No - 49	Mayor, Asansol Municipal Corporation	Kuilapur Surya- nagar		Immunization, ANC, growth monitoring adolescent girl child care, treatment of	FTS, HHW, Clerk cum Store Keeper attendant, sweeper	



15	Health Administrative unit (HAU) W/No - 36	Mayor, Asansol Municipal Corporation	Mohishila - Village Asansol		Immunization, ANC, growth monitoring adolescent girl child care, treatment of minor ailment etc.	FTS, HHW, Clerk cum Store Keeper attendant, sweeper	
16	Health Administrative unit (HAU) W/No - 38	Mayor, Asansol Municipal Corporation	Rahamat Nagar Asansol		Immunization, ANC, growth monitoring adolescent girl child care, treatment of minor ailment etc.	FTS, HHW, Clerk cum Store Keeper attendant, sweeper	
17	Health Administrative unit (HAU) W/No - 40	Mayor, Asansol Municipal Corporation	Burnpur Tribeni - More		Immunization, ANC, growth monitoring adolescent girl child care, treatment of minor ailment etc.	FTS, HHW, Clerk cum Store Keeper attendant, sweeper	
18	Health Administrative unit (HAU) W/No - 43	Mayor, Asansol Municipal Corporation	Nabaghanty Burnpur		Immunization, ANC, growth monitoring adolescent girl child care, treatment of minor ailment etc.	FTS, HHW, Clerk cum Store Keeper attendant, sweeper	

11	Health Administrative unit (HAU) W/No - 24	Mayor, Asansol Municipal Corporation	Beldanga Asansol-2		Immunization, ANC, growth monitoring adolescent girl child care, treatment of minor ailment etc.	FTS, HHW, Clerk cum Store Keeper attendant, sweeper	
12	Health Administrative unit (HAU) W/No - 25	Mayor, Asansol Municipal Corporation	Dhadka Water Tank Asansol		Immunization, ANC, growth monitoring adolescent girl child care, treatment of minor ailment etc.	FTS, HHW, Clerk cum Store Keeper attendant, sweeper	
13	Health Administrative unit (HAU) W/No - 30	Mayor, Asansol Municipal Corporation	Rohinerdihi Asansol		Immunization, ANC, growth monitoring adolescent girl child care, treatment of minor ailment etc.	FTS, HHW, Clerk cum Store Keeper attendant, sweeper	
14	Health Administrative unit (HAU) W/No - 32	Mayor, Asansol Municipal Corporation	Dhadka Village Asansol		Immunization, ANC, growth monitoring adolescent girl child care, treatment of minor ailment etc.	FTS, HHW, Clerk cum Store Keeper attendant, sweeper	

7	ESOPD/MH Ward-28	Mayor, Asansol Municipal Corporation	O.K Road Railper Asansol-2 W. No. - 28		OPD, SOPD, (G&O, Skin) Normal Delivery, USG facility X-Ray facility Pathology facility	FTMO-01 Nurse-03 Lab-Tech-01 Radio-Grapher-01 Night Guard-01	Autoclave-01 USG -01 X-Ray -01
8	Health Administrative unit (HAU) W/No - 3 )	Mayor, Asansol Municipal Corporation	Dharmapally Asansol		Immunization, ANC, growth monitoring adolescent girl child care, treatment of minor ailment etc.	FTS, HHW; Clerk cum Store Keeper attendant, sweeper	
9	Health Administrative unit (HAU) W/No - 19	Mayor, Asansol Municipal Corporation	Dildarnagar Asansol		Immunization, ANC, growth monitoring adolescent girl child care, treatment of minor ailment etc.	FTS, HHW, Clerk cum Store Keeper attendant, sweeper	
10	Health Administrative unit (HAU) W/No - 20	Mayor, Asansol Municipal Corporation	New -Ghusick Asansol		Immunization, ANC, growth monitoring adolescent girl child care, treatment of minor ailment etc.	FTS, HHW, Clerk cum Store Keeper attendant, sweeper	

**Table 3 : Listing of Slum**  
Name of city : Asansol Municipal Corporation  
Listing & Mapping of slum

Sl. No.	Ward No.	Name of the Slum	Population	Quality of Housing (Katcha/pucca/mixed)	Quality of Sanitation (IHL, Community Toilets, OD)	Status of Water Supply (Piped, Hand Pumps, Open Wells, None)	Anganwadis	Location and distance of nearest Primary School	Location and distance of nearest Primary Health Centre/UFWS
1	1	Bauri Para (S.C.001)	150	Mixed	Available	Piped	Not Available	Not Available	0.5 to 1.0 km
2	1	Dakshin Kalikapur(S.C.003)	462	Mixed	Available	Piped, Hand Pumps	Not Available	Not Available	Less than 0.5 kms
3	1	Gopalpur Dakshinpara(S.C.006)	99	Mixed	Available	Piped	Not Available	Not Available	with distance Less than 0.5 kms
4	1	Kalikapur Santal Para(S.C.005)	151	Mixed	Available	Piped	Not Available	Not Available	Within the slum area
5	1	Nichu Para(S.C.002)	33	Mixed	Available	Piped	Not Available	Not Available	with distance Less than 0.5 kms
6	1	Radhanagar Nichupara(S.C.007)	476	Mixed	Available	Piped	Not Available	Not Available	Within the slum area
7	1	Santal Para & Ruidas Para(S.C.008)	21	Mixed	Available	Piped	Not Available	Not Available	0.5 to 1.0 km
8	1	Sayer Para Bhuia Para(S.C.004)	8	Pucca	Available	Piped	Not Available	Not Available	with distance Less than 0.5 kms
9	1	Turi Para (S.C.009)	161	Mixed	Available	Piped	Not Available	Not Available	0.5 to 1.0 km
10	2	Eveling Lodge	297	Mixed	Available	Piped, Tube Wells	Not Available	Not Available	Not Available
11	2	Gopalpur Uttarayan ( S. Code-011 )	995	Mixed	Available	Piped	Not Available	Not Available	Within the slum area
12	2	Kumarpur Muslimpara ( S. Code-010 )	1587	Mixed	Available	Piped	Not Available	Not Available	Within the slum area
13	2	Nepalipara(West Apkar Garden)	170	Mixed	Available	Piped	Not Available	Not Available	Not Available

(1 of 49)

*Shree*

Health Officer

Asansol Municipal Corporation

Table: Listing of Slums

Sl. No.	Ward No.	Name of the Slum	Population	Quality of Housing (Katcha/pucca/mixed)	Quality Of Sanitation (IHL, Community Toilets, OD)	Status of Water Supply (Piped, Hand Pumps, Open Wells, None)	Anganwadis	Location and distance of nearest Primary School	Location and distance of nearest Primary Health Centre/UFWs
14	3	Bhadrapara Tati Para(S.C.019)	2000	Mixed	Available	Piped	with distance Less than 0.5 kms	with distance Less than 0.5 kms	Within the slum area
15	3	Bhuin Para, Raghunathpally(S Code-013)	278	Mixed	Available	Piped	with distance Less than 0.5 kms	with distance Less than 0.5 kms	0.5 to 1.0 km
16	3	Dharma Pally	23	Mixed	Available	Piped	Not Available	Not Available	Not Available
17	3	Dhruupdanga Bhuia Para(S.C.018)	5	Mixed	Available	Piped	with distance Less than 0.5 kms	with distance Less than 0.5 kms	0.5 to 1.0 km
18	3	Dhuruupdanga Horbol Mandir(S Code-017)	229	Mixed	Available	Piped	with distance Less than 0.5 kms	with distance Less than 0.5 kms	with distance Less than 0.5 kms
19	3	Dhuruupdanga (S.Code-016)	317	Mixed	Available	Piped, Hand Pumps	Within the slum area	Within the slum area	with distance Less than 0.5 kms
20	3	District Library Count Area(S.C.015)	248	Mixed	Available	Piped	with distance Less than 0.5 kms	with distance Less than 0.5 kms	0.5 to 1.0 km
21	3	Muslim Para (New Upper Chelidanga) (S Code-020)	188	Mixed	Available	Piped	with distance Less than 0.5 kms	with distance Less than 0.5 kms	0.5 to 1.0 km
22	3	New Upper Chelidanga	231	Mixed	Available	Piped	Not Available	Not Available	Not Available
23	3	Rail Bustee	225	Mixed	Available	Piped	Not Available	Not Available	Not Available
24	3	Roy Para (S Code-012)	461	Mixed	Available	Piped	within the slum area	with distance Less than 0.5 kms	1.0 to 2.0 km

**Table: Listing of Slums**

Sl. No.	Ward No.	Name of the Slum	Population	Quality of Housing (Katcha/pucca/mixed)	Quality Of Sanitation (IHL, Community Toilets, OD)	Status of Water Supply (Piped, Hand Pumps, Open Wells, None)	Anganwadis	Location and distance of nearest Primary School	Location and distance of nearest Primary Health Centre/UFWS
25	3	Sree Pally	4	Mixed	Available	Piped	Not Available	Not Available with distance less than 0.5 kms	Not Available
26	3	Tanti Para, Raghunathpally (S Code-014)	209	Mixed	Available	Piped	with distance Less than 0.5 kms	0.5 to 1.0 km	
27	4	Ahamed Nagar ( Narsinghbandh)	68	Mixed	Available	Piped, Open Wells, Other	Not Available	Not Available	Not Available
28	4	Dhruddanga Bhuia Para(S.C.021)	539	Mixed	Available	Piped, Other	Within the slum area	Within the slum area	Within the slum area
29	4	Dhruddanga Helapara(S.C.022)	175	Mixed	Available	Piped	Within the slum area	Within the slum area	with distance Less than 0.5 kms
30	4	Dhrrup Dangal(Sebasmiti Mandir )	1025	Mixed	Available	Piped	Not Available	Not Available	Not Available
31	4	Dhruddanga Munggeripara(S.C.023)	248	Mixed	Available	Piped	Not Available	Not Available	Not Available
32	4	Guruduvara (D. Dangal)	81	Mixed	Available	Piped	Not Available	Not Available	Not Available
33	4	Karim Dangal(D. Dangal)	445	Mixed	Available	Piped	Not Available	Not Available	Not Available
34	4	Near Naga Baba Kutia(D. Dangal)	22	Mixed	Available	Piped	Not Available	Not Available	Not Available
35	4	Near Water Tank(D. Dangal)	12	Mixed	Available	Piped	Not Available	Not Available	Not Available
36	4	Panjabi Para (D. Dangal)	298	Mixed	Available	Piped	Not Available	Not Available	Not Available
37	4	Purnia Talab, (D. Dangal)	104	Mixed	Available	Piped	Not Available	Not Available	Not Available
38	4	Sitasar Talab(D. Dangal)	175	Mixed	Available	Piped	Not Available	Not Available	Not Available
39	4	Dhruddanga (S Code-023)	1123	Mixed	Available	Piped	Within the slum area	Within the slum area	0.5 to 1.0 km
40	5	K.V. Raj Lane, Chelidanga (S.C.026 )	365	Mixed	Available	Piped	Not Available	Not Available	1.0 to 2.0 km
41	5	10 Quarter Chelidanga Rail Gate ( S.C.025 )	277	Mixed	Available	Piped	Not Available	Not Available	1.0 to 2.0 km
42	5	Bajrang Balli	10	Mixed	Available	Piped	Not Available	Not Available	Not Available

Table: Listing of Slums

Sl. No.	Ward No.	Name of the Slum	Population	Quality of Housing (Katcha/pucca/mixed)	Quality Of Sanitation (IHL, Community Toilets, OD)	Status of Water Supply (Piped, Hand Pumps, Open Wells, None)	Anganwadis	Location and distance of nearest Primary School	Location and distance of nearest Primary Health Centre/UFWS
43	5	Barat Club	19	Mixed	Available	Piped	Not Available	Not Available	Not Available
44	5	B.D.G. Path & Bye Lane (Near Railway Line)(S.24)	1180	Mixed	Available	Piped	Not Available	Not Available	1.0 to 2.0 km
45	5	Durga Mandir	13	Mixed	Available	Piped, Open Wells	Not Available	Not Available	Not Available
46	5	Green Park	51	Mixed	Available	Piped	Not Available	Not Available	Not Available
47	5	Karnani School	60	Mixed	Available	Piped	Not Available	Not Available	Not Available
48	5	Master Para	39	Mixed	Available	Piped	Not Available	Not Available	Not Available
49	5	M.T. Lane	58	Mixed	Available	Piped	Not Available	Not Available	Not Available
50	5	Najrul Pally	36	Mixed	Available	Piped	Not Available	Not Available	Not Available
51	5	Near Boro Office	19	Mixed	Available	Piped	Not Available	Not Available	Not Available
52	5	Near Jama Masjid	31	Mixed	Available	Piped	Not Available	Not Available	Not Available
53	5	Near Manimala School	14	Mixed	Available	Piped	Not Available	Not Available	Not Available
54	5	Near M. P. Vayas	11	Pucca	Available	Piped	Not Available	Not Available	Not Available
55	5	Rail Bustee	685	Mixed	Available	Piped	Not Available	Not Available	Not Available
56	5	Rajguru Road	80	Mixed	Available	Piped	Not Available	Not Available	Not Available
57	5	Thata Para	35	Mixed	Available	Piped	Not Available	Not Available	Not Available
58	5	Upper Chhildanga	110	Mixed	Available	Piped	Not Available	Not Available	Not Available
59	5	Upper Chhildanga Near Misti Mahal	55	Mixed	Available	Piped	Not Available	Not Available	Not Available
60	6	Budha Bank Line	76	Mixed	Available	Piped	Not Available	Not Available	Not Available
61	6	Budha Bauri Para (S.C.030)	101	Mixed	Available	Piped	with distance Less than 0.5 kms	with distance Less than 0.5 kms	0.5 to 1.0 km
62	6	Budha (Budha Kalimandir)	43	Mixed	Available	Piped	Not Available	Not Available	Not Available

Table: Listing of Slums

Sl. No.	Ward No.	Name of the Slum	Population	Quality of Housing (Katcha/pucca/mixed)	Quality Of Sanitation (IHL, Community Toilets, OD)	Status of Water Supply (Piped, Hand Pumps, Open Wells, None)	Anganwadis	Location and distance of nearest Primary School	Location and distance of nearest Primary Health Centre/UFWS
63	6	Budha Dom Para(S.C.029)	100	Mixed	Available	Piped	with distance Less than 0.5 kms	with distance Less than 0.5 kms	0.5 to 1.0 km
64	6	Budha Namo Para	18	Mixed	Available	Piped	Not Available	Not Available	Not Available
65	6	Budha Para(S.C.035)	50	Mixed	Available	Piped	with distance Less than 0.5 kms	Within the slum area	Within the slum area
66	6	Budha Sibmandir	51	Mixed	Available	Piped	Not Available	Not Available	Not Available
67	6	Chellidanga	86	Mixed	Available	Piped	Not Available	with distance Less than 0.5 kms	Not Available
68	6	Gowalapara(S.Code-032)	361	Mixed	Available	Piped	with distance Less than 0.5 kms	Less than 0.5 kms	0.5 to 1.0 km with distance Less than 0.5 kms
69	6	Huchuk Para(S.C.033)	102	Mixed	Available	Piped	Within the slum area	Within the slum area	Less than 0.5 kms
70	6	Lower Chellidanga (S Code-034)	925	Mixed	Available	Piped	with distance Less than 0.5 kms	with distance Less than 0.5 kms	Within the slum area
71	6	Nazrul Pally (S.Code-028 )	213	Mixed	Available	Piped	with distance Less than 0.5 kms	with distance Less than 0.5 kms	1.0 to 2.0 km
72	6	Rambabu Barrak(S.C.031)	155	Mixed	Available	Piped	with distance Less than 0.5 kms	Less than 0.5 kms	0.5 to 1.0 km with distance Less than 0.5 kms
73	6	Sweeper Colony(Loreto Para)(S.C.027)	650	Mixed	Available	Piped	with distance Less than 0.5 kms	Within the slum area	Less than 0.5 kms



**Table: Listing of Slums**

Sl. No.	Ward No.	Name of the Slum	Population	Quality of Housing (Katcha/pucca/mixed)	Quality Of Sanitation (IHL, Community Toilets, OD)	Status of Water Supply (Piped, Hand Pumps, Open Wells, None)	Anganwadis	Location and distance of nearest Primary School	Location and distance of nearest Primary Health Centre/UFWS
74	7	Badyakarpara	346	Mixed	Available	Piped, Other	Not Available	Not Available	Not Available
75	7	Chamantala (S.C.040)	142	Mixed	Available	Piped	Within the slum area	Within the slum area	0.5 to 1.0 km
76	7	Chaman Talaw (S.C.036)	1200	Mixed	Available	Piped	Within the slum area	Within the slum area	0.5 to 1.0 km
77	7	Danish(S.C.037)	183	Mixed	Available	Piped	with distance Less than 0.5 kms	with distance Less than 0.5 kms	0.5 to 1.0 km
78	7	Ramkanai Sthan(S.C.041)	261	Mixed	Available	Piped	with distance Less than 0.5 kms	Within the slum area	Not Available
79	7	Rashdanga Bauri Para(S.C.038)	381	Mixed	Available	Piped	Within the slum area	Within the slum area	0.5 to 1.0 km
80	7	Sukanta Pally(S.C.039)	339	Mixed	Available	Piped	with distance Less than 0.5 kms	with distance Less than 0.5 kms	Within the slum area
81	8	Budha Alimtala(S.C.054)	166	Mixed	Available	Piped	with distance Less than 0.5 kms	with distance Less than 0.5 kms	0.5 to 1.0 km
82	8	Budha Allimuddin Lane(S.C.048)	279	Mixed	Available	Piped	with distance Less than 0.5 kms	Within the slum area	with distance Less than 0.5 kms
83	8	Budha Chakraborty Lane(S.C.045)	319	Mixed	Available	Piped	with distance Less than 0.5 kms	Less than 0.5 kms	0.5 to 1.0 km
84	8	Budha Dangal (Near Kali Mandir)(S.C.046)	34	Mixed	Available	Piped	with distance Less than 0.5 kms	Within the slum area	0.5 to 1.0 km

**Table: Listing of Slums**

Sl. No.	Ward No.	Name of the Slum	Population	Quality of Housing (Katcha/pucca/mixed)	Quality Of Sanitation (IHL, Community Toilets, OD)	Status of Water Supply (Piped, Hand Pumps, Open Wells, None)	Anganwadis	Location and distance of nearest Primary School	Location and distance of nearest Primary Health Centre/UFWS
85	8	Budha Kalipandey School(S.C.052)	88	Mixed	Available	Piped	with distance Less than 0.5 kms	Within the slum area	Within the slum area
86	8	Budha Raj Para Khatal (S.C.050)	91	Mixed	Available	Piped	with distance Less than 0.5 kms	with distance Less than 0.5 kms	0.5 to 1.0 km with distance Less than 0.5 kms
87	8	Budha Ramkanai Sthan(S.C.051)	140	Mixed	Available	Piped	with distance Less than 0.5 kms	Within the slum area	with distance Less than 0.5 kms
88	8	Budha Roy Para(S.C.049)	266	Mixed	Available	Piped	0.5 to 1.0 km	with distance Less than 0.5 kms	0.5 to 1.0 km with distance Less than 0.5 kms
89	8	Budha(Samanta Para)(S.C.044)	71	Mixed	Available	Piped	Not Available	Within the slum area	with distance Less than 0.5 kms
90	8	Budha Sweeper Para(S.C.047)	71	Katcha	Available	Piped	with distance Less than 0.5 kms	with distance Less than 0.5 kms	with distance Less than 0.5 kms
91	8	Hutton Road(Masjid Galij)(S.C.053)	43	Mixed	Available	Piped	with distance Less than 0.5 kms	with distance Less than 0.5 kms	0.5 to 1.0 km
92	8	Muslimpara Allimuddin Lane(S.C.042)	1600	Mixed	Available	Piped	with distance Less than 0.5 kms	Within the slum area	Within the slum area
93	8	Ramani Pukur Area Near Kali Pandey School(S.C.043)	320	Mixed	Available	Piped	with distance Less than 0.5 kms	Within the slum area	with distance Less than 0.5 kms
94	9	Backside Of Ramkrishna Vidhyalaya (S.C.057)	170	Mixed	Available	Piped	0.5 to 1.0 km	Within the slum area	0.5 to 1.0 km

Table: Listing of Slums

Sl. No.	Ward No.	Name of the Slum	Population	Quality of Housing (Katcha/pucca/mixed)	Quality Of Sanitation (IHL, Community Toilets, OD)	Status of Water Supply (Piped, Hand Pumps, Open Wells, None)	Anganwadis	Location and distance of nearest Primary School	Location and distance of nearest Primary Health Centre/UFWS
95	9	Batul Kalbari(S.C.064)	47	Mixed	Available	Piped	Not Available	Not Available	0.5 to 1.0 km
96	9	Benimadhab Nagar(S.C.062)	22	Mixed	Available	Piped	Not Available	Not Available	0.5 to 1.0 km
97	9	B.R.M. Banerjee Lane(S.C.058)	30	Mixed	Available	Piped	Not Available	Not Available	0.5 to 1.0 km with distance
98	9	Bye Lane Bauel Para (S.C.059)	24	Mixed	Available	Piped	Not Available	Not Available	Less than 0.5 kms with distance
99	9	Bye Lane Bauri Para (S.C.066)	50	Mixed	Available	Piped	Not Available	Not Available	Less than 0.5 kms
100	9	Homeopathy College Area(S.C.063)	72	Mixed	Available	Piped	Not Available	Not Available	0.5 to 1.0 km
101	9	Ismile Madhyapara(S.C.071)	350	Mixed	Available	Piped	Not Available	Not Available	0.5 to 1.0 km with distance
102	9	Kali Mandir Rd.(Bauri Para)(S.C.056)	250	Mixed	Available	Piped	Not Available	Not Available	Less than 0.5 kms
103	9	Kora Para(S.C.061)	279	Mixed	Available	Piped	Within the slum area	Within the slum area	Within the slum area with distance
104	9	Krishna Nagar (Near Ghanti Bandh)(S.C.065)	51	Mixed	Available	Piped	Not Available	Not Available	Less than 0.5 kms
105	9	Masi Goli (S.C.069)	27	Mixed	Available	Piped	Not Available	Not Available	0.5 to 1.0 km with distance
106	9	Masjid Goli(S.C.055)	33	Mixed	Available	Piped	Not Available	Not Available	Less than 0.5 kms
107	9	Muchi Para (S.C.070)	123	Mixed	Available	Piped	Not Available	Within the slum area	with distance Less than 0.5 kms

Table: Listing of Slums

Sl. No.	Ward No.	Name of the Slum	Population	Quality of Housing (Katcha/pucca/mixed)	Quality Of Sanitation (IHL, Community Toilets, OD)	Status of Water Supply (Piped, Hand Pumps, Open Wells, None)	Anganwadis	Location and distance of nearest Primary School	Location and distance of nearest Primary Health Centre/UFWS
108	9	Near Dharma Mandir(S.C.067)	30	Mixed	Available	Piped	Not Available	Not Available	0.5 to 1.0 km
109	9	Near Muchi Para(S.C.068)	93	Mixed	Available	Piped	Not Available	Not Available	0.5 to 1.0 km
110	9	Rajak Para(S.C.-072)	56	Mixed	Available	Piped	Not Available	Not Available	with distance Less than 0.5 kms
111	9	R.K. Roy Road Bye Lane (Bauri Para)(S.C.060)	29	Mixed	Available	Piped	Not Available	Not Available	0.5 to 1.0 km
112	10	Ambagan & Achalabala More(S.C.075)	81	Pucca	Available	Piped	0.5 to 1.0 km	0.5 to 1.0 km	0.5 to 1.0 km
113	10	Islampur (S.C.076)	171	Mixed	Available	Piped	0.5 to 1.0 km	Within the slum area	with distance Less than 0.5 kms
114	10	Master Para(S.C.077)	135	Pucca	Available	Piped	with distance Less than 0.5 kms	Less than 0.5 kms	Within the slum area
115	10	Pipul Talai(S.C.073)	111	Mixed	Available	Piped	Within the slum area	Within the slum area	0.5 to 1.0 km
116	10	Tanti Para(S Code-074)	609	Mixed	Available	Piped	0.5 to 1.0 km	with distance Less than 0.5 kms	with distance Less than 0.5 kms
117	11	Asansol Amc Bank Lane	25	Pucca	Available	Piped	Not Available	Not Available	Not Available
118	11	Bastin Bazar ( S.C.Nil )	43	Mixed	Available	Piped	0.5 to 1.0 km	Within the slum area	Not Available
119	11	Hata Para (S.C. Nil)	52	Mixed	Available	Piped	with distance Less than 0.5 kms	with distance Less than 0.5 kms	0.5 to 1.0 km
120	11	Nata Para	105	Mixed	Available	Piped	Not Available	Not Available	Not Available

**Table: Listing of Slums**

Sl. No.	Ward No.	Name of the Slum	Population	Quality of Housing (Katcha/pucca/mixed)	Quality Of Sanitation (IHL, Community Toilets, OD)	Status of Water Supply (Piped, Hand Pumps, Open Wells, None)	Anganwadis	Location and distance of nearest Primary School	Location and distance of nearest Primary Health Centre/UFWS
121	11	Pipul Tala (S.C.Nil)	22	Mixed	Available	Piped	with distance Less than 0.5 kms	with distance Less than 0.5 kms	with distance Less than 0.5 kms
122	11	Purbasa Lane (S.C. Nil)	39	Mixed	Available	Piped	with distance Less than 0.5 kms	with distance Less than 0.5 kms	Within the slum area
123	12	B.B. Road Bye Lane(S.C.083)	116	Mixed	Available	Piped	with distance Less than 0.5 kms	with distance Less than 0.5 kms	0.5 to 1.0 km
124	12	Ice Cream Goli, N.S.Road Bye Lane(S.C.079)	110	Mixed	Available	Piped	with distance Less than 0.5 kms	Less than 0.5 kms	Within the slum area
125	12	Leighton Street, Kamala Bhowan(S.C.082)	21	Mixed	Available	Piped	Within the slum area	Within the slum area	0.5 to 1.0 km
126	12	M.H.Street Bye Lane Shawkantra(S.C.078)	162	Mixed	Available	Piped	with distance Less than 0.5 kms	with distance Less than 0.5 kms	0.5 to 1.0 km
127	12	M.H. Street(S.C.081)	76	Mixed	Available	Piped	with distance Less than 0.5 kms	with distance Less than 0.5 kms	with distance Less than 0.5 kms
128	12	New Road	31	Mixed	Available	Piped	Not Available	Not Available	Not Available
129	12	Padma Talaw , N.S. Road Bye Lane(S.C.-080)	11	Mixed	Available	Piped	Within the slum area	Within the slum area	Less than 0.5 kms
130	13	Gaddya Mahalla	165	Mixed	Available	Piped	Not Available	Not Available	Not Available
131	13	Munshi Bazar	484	Mixed	Available	Piped	Not Available	Not Available	Not Available

**Table: Listing of Slums**

Sl. No.	Ward No.	Name of the Slum	Population	Quality of Housing (Katcha/pucca/mixed)	Quality Of Sanitation (IHL, Community Toilets, OD)	Status of Water Supply (Piped, Hand Pumps, Open Wells, None)	Anganwadis	Location and distance of nearest Primary School	Location and distance of nearest Primary Health Centre/UFWS
132	13	Natun Hut	14	Mixed	Available	Piped	Not Available	Not Available	Not Available
133	13	Padma Talab	94	Mixed	Available	Piped	Not Available	Not Available	Not Available
134	13	N.S. Road	20	Mixed	Available	Piped	Not Available	Not Available	Not Available
135	14	M. B. Lane(S.C.085)	163	Mixed	Available	Piped	with distance Less than 0.5 kms	with distance Less than 0.5 kms	Within the slum area
136	14	Samiran Roy Road Bye Lane Masjid Bai Lane(S.C.085)	239	Mixed	Available	Piped	with distance Less than 0.5 kms	with distance Less than 0.5 kms	Within the slum area
137	14	Thana Road(Near South P.S.)(S.C.084)	100	Katcha	Available	Piped	0.5 to 1.0 km	with distance Less than 0.5 kms	0.5 to 1.0 km
138	15	Badyakar Para(S.C.506)	78	Mixed	Available	Piped	with distance Less than 0.5 kms	with distance Less than 0.5 kms	with distance Less than 0.5 kms
139	15	Bauri Para (S.C.505)	21	Mixed	Available	Piped	with distance Less than 0.5 kms	with distance Less than 0.5 kms	Not Available
140	15	Dhibar Para(S.C.504)	12	Mixed	Available	Piped	with distance Less than 0.5 kms	with distance Less than 0.5 kms	Within the slum area
141	15	Dom Para(S.C.502)	90	Mixed	Available	Piped	with distance Less than 0.5 kms	with distance Less than 0.5 kms	with distance Less than 0.5 kms
142	15	Gowala Para(S.C.507)	33	Mixed	Available	Piped	with distance Less than 0.5 kms	with distance Less than 0.5 kms	0.5 to 1.0 km

**Table: Listing of Slums**

Sl. No.	Ward No.	Name of the Slum	Population	Quality of Housing (Katcha/pucca/mixed)	Quality Of Sanitation (IHL, Community Toilets, OD)	Status of Water Supply (Piped, Hand Pumps, Open Wells, None)	Anganwadis	Location and distance of nearest Primary School	Location and distance of nearest Primary Health Centre/UFWS
143	15	Namo Para(Add With.506)	19	Mixed	Available	Piped	with distance Less than 0.5 kms	with distance Less than 0.5 kms	with distance Less than 0.5 kms
144	15	Napit Para (S.C.508)	89	Mixed	Available	Piped	0.5 to 1.0 km	0.5 to 1.0 km	0.5 to 1.0 km
145	15	Ram Sayer Road(Add With 504)	79	Mixed	Available	Piped	with distance Less than 0.5 kms	with distance Less than 0.5 kms	Within the slum area
146	15	Ruidas Para(S.C.501)	48	Mixed	Available	Piped	with distance less than 0.5 kms	with distance Less than 0.5 kms	0.5 to 1.0 km
147	15	Sonkar Para (Khatie)(S.C.503)	239	Mixed	Available	Piped	0.5 to 1.0 km	0.5 to 1.0 km	0.5 to 1.0 km
148	15	A. Village	117	Mixed	Available	Piped	Not Available	Not Available	Not Available
149	16	Baghajatin Pally(S.C.086)	150	Mixed	Available	Piped	with distance Less than 0.5 kms	with distance Less than 0.5 kms	with distance Less than 0.5 kms
150	16	Natun Para	38	Mixed	Available	Piped	Not Available	Not Available	Not Available
151	16	Sukanta Pally(S Code-087)	583	Mixed	Available	Piped	with distance Less than 0.5 kms	with distance Less than 0.5 kms	0.5 to 1.0 km
152	16	Upar Para	52	Mixed	Available	Piped	Not Available	Not Available	Not Available
153	17	Bhagat Para(S.C.500)	257	Mixed	Available	Piped	Within the slum area	Within the slum area	Not Available
154	17	Kadamtala ( S. Code-090 )	299	Mixed	Available	Piped	with distance Less than 0.5 kms	with distance Less than 0.5 kms	with distance Less than 0.5 kms

**Table: Listing of Slums**

Sl. No.	Ward No.	Name of the Slum	Population	Quality of Housing (Katcha/pucca/mixed)	Quality Of Sanitation (IHL, Community Toilets, OD)	Status of Water Supply (Piped, Hand Pumps, Open Wells, None)	Anganwadis	Location and distance of nearest Primary School	Location and distance of nearest Primary Health Centre/UFWS
155	17	Maidakol More (S.C.091)	25	Mixed	Available	Piped	with distance Less than 0.5 kms	with distance Less than 0.5 kms	Within the slum area
156	17	Nuruddin Road Bye Lane(S.C.092)	251	Mixed	Available	Piped	Within the slum area	Within the slum area	with distance Less than 0.5 kms
157	17	Ramkrishna Bye Lane(S.C.093)	313	Mixed	Available	Piped	with distance Less than 0.5 kms	Within the slum area	with distance Less than 0.5 kms
158	17	Rangania Para & Garia Para(S.C.089)	81	Mixed	Available	Piped	Within the slum area	Within the slum area	with distance Less than 0.5 kms
159	17	R.K. Mission By Lane(Muslim Para(S.C.088)	2100	Mixed	Available	Piped	Within the slum area	Within the slum area	Within the slum area
160	17	S. B. Goni Road	147	Mixed	Available	Piped	Not Available	Not Available	Not Available
161	18	Arabinda Pally	216	Mixed	Available	Piped, Hand Pumps	Not Available	Not Available	Not Available
162	18	Bauri Para Bustee Pal Para (S.C.095)	158	Mixed	Available	Piped, Open Well	Within the slum area	within distance Less than 0.5 kms	0.5 to 1.0 km
163	18	Bihari Para (Ambagan)(S.C.094)	200	Mixed	Available	Piped	with distance Less than 0.5 kms	Within the slum area	Within the slum area
164	18	B.R.M. Banerjee Road Bye Lane(S.C.096)	697	Mixed	Available	Piped, Hand Pumps	Within the slum area	Within the slum area	0.5 to 1.0 km
165	18	Mahisila	279	Mixed	Available	Piped	Not Available	Not Available	Not Available
166	18	Muchi Para Manab Sarani	308	Mixed	Available	Piped	Not Available	Not Available	Not Available
167	18	Palpara	58	Mixed	Available	Piped	Not Available	Not Available	Not Available



Table: Listing of Slums

Sl. No.	Ward No.	Name of the Slum	Population	Quality of Housing (Katcha/pucca/mixed)	Quality Of Sanitation (HL, Community Toilets, OD)	Status of Water Supply (Piped, Hand Pumps, Open Wells, None)	Anganwadis	Location and distance of nearest Primary School	Location and distance of nearest Primary Health Centre/UFWS
168	18	Ruidas Para (smile)(S.C.098)	166	Mixed	Available	Piped	with distance Less than 0.5 kms	with distance Less than 0.5 kms	with distance Less than 0.5 kms
169	18	Saraswati Pally	318	Mixed	Available	Piped	Not Available	Not Available	Not Available
170	18	Shymansan Para	211	Mixed	Available	Piped	Not Available	Not Available	Not Available
171	18	Simultala Ambagan(S.C.097)	30	Mixed	Available	Piped	with distance Less than 0.5 kms	with distance Less than 0.5 kms	Within the slum area
172	18	Tanti Para	82	Mixed	Available	Piped, Open Wells	Not Available	Not Available	Not Available
173	19	Dildar Nagar (S Code-101)	1435	Mixed	Available	Piped	with distance Less than 0.5 kms	with distance Less than 0.5 kms	Within the slum area
174	19	Hatat Pally Vivekananda Pally (S.C.109 )	155	Mixed	Available	Piped	with distance Less than 0.5 kms	with distance Less than 0.5 kms	0.5 to 1.0 km
175	19	Kalimandir, Shibmandir, Dildarnagar (S.C.106 )	241	Mixed	Available	Piped	with distance Less than 0.5 kms	with distance Less than 0.5 kms	with distance Less than 0.5 kms
176	19	Muslim Bustee (S.C.105 )	303	Mixed	Available	Piped	with distance Less than 0.5 kms	with distance Less than 0.5 kms	with distance Less than 0.5 kms
177	19	Naya Bustee, Near Sweeper Colony (S.C.102)	450	Mixed	Available	Piped	with distance Less than 0.5 kms	with distance Less than 0.5 kms	Not Available
178	19	Naya Mahalla, Lower Para (S.C.108 )	700	Mixed	Available	Piped	with distance Less than 0.5 kms	with distance Less than 0.5 kms	with distance Less than 0.5 kms

**Table: Listing of Slums**

Sl. No.	Ward No.	Name of the Slum	Population	Quality of Housing (Katcha/pucca/mixed)	Quality Of Sanitation (IHL, Community Toilets, OD)	Status of Water Supply (Piped, Hand Pumps, Open Wells, None)	Anganwadis	Location and distance of nearest Primary School	Location and distance of nearest Primary Health Centre/UFWS
179	19	Recreation Bustee S.F. Road Bouri Para(S.C.099)	231	Mixed	Available	Piped	with distance Less than 0.5 kms	with distance Less than 0.5 kms	0.5 to 1.0 km
180	19	Rup Nagar & Rupa Bundh (S.C.104)	241	Mixed	Available	Piped	with distance Less than 0.5 kms	with distance Less than 0.5 kms	with distance Less than 0.5 kms
181	19	Sweeper Colony , Sukanta Pally(S.C.100)	53	Mixed	Available	Piped	with distance Less than 0.5 kms	with distance Less than 0.5 kms	0.5 to 1.0 km
182	19	Sweeper Quarter Bustee (S.C.103 )	1234	Mixed	Available	Piped	with distance Less than 0.5 kms	with distance Less than 0.5 kms	0.5 to 1.0 km
183	19	Upper Para , Dildar Nagar (S.C.107)	1033	Mixed	Available	Piped	0.5 to 1.0 km	0.5 to 1.0 km	Within the slum area
184	20	M Colony	236	Mixed	Available	Piped	Not Available	Not Available	Not Available
185	21	Bauripara Gowala Para (S.C.120 )	86	Mixed	Available	Piped	with distance Less than 0.5 kms	with distance Less than 0.5 kms	with distance Less than 0.5 kms
186	21	Bhunia Para (S.C.119 )	100	Mixed	Available	Piped	with distance Less than 0.5 kms	with distance Less than 0.5 kms	0.5 to 1.0 km
187	21	Ghatwal Para ( S. Code-124 )	66	Mixed	Available	Piped	0.5 to 1.0 km	Within the slum area	Within the slum area
188	21	Gowala Para (S.C.121)	397	Mixed	Available	Piped	0.5 to 1.0 km	0.5 to 1.0 km	with distance Less than 0.5 kms

**Table: Listing of Slums**

Sl. No.	Ward No.	Name of the Slum	Population	Quality of Housing (Katcha/pucca/mixed)	Quality Of Sanitation (IHL, Community Toilets, OD)	Status of Water Supply (Piped, Hand Pumps, Open Wells, None)	Anganwadis	Location and distance of nearest Primary School	Location and distance of nearest Primary Health Centre/UFWS
189	21	Harijan Para ( S. Code-123 )	165	Mixed	Available	Piped	with distance Less than 0.5 kms	with distance Less than 0.5 kms	with distance Less than 0.5 kms
190	21	Lachmania Para (S.C.122)	90	Mixed	Available	Piped	Within the slum area	Within the slum area	0.5 to 1.0 km
191	21	Purbasa	119	Mixed	Available	Piped	Not Available	Not Available	Not Available
192	21	Tagore Road	248	Mixed	Available	Piped	Not Available	Not Available	Not Available
193	21	Aradanga	298	Mixed	Available	Piped, Open Wells	Not Available	Not Available	Not Available
194	22	Bouri Para Aradanga(S.C.-125)	247	Mixed	Available	Piped	with distance Less than 0.5 kms	with distance Less than 0.5 kms	Not Available
195	22	Durand Colony	663	Mixed	Available	Piped	Not Available	Not Available	Not Available
196	22	Traffic Colony	94	Mixed	Available	Piped	Not Available	Not Available	Not Available
197	23	Akuria Para (S.C.-126)	48	Mixed	Available	Piped	with distance Less than 0.5 kms	with distance Less than 0.5 kms	with distance Less than 0.5 kms
198	23	Banki Danga, Santal Para (S.C.-130)	350	Mixed	Available	Piped	Within the slum area	Within the slum area	Within the slum area
199	23	Banki Danga (S.C.-133)	186	Mixed	Available	Piped	with distance Less than 0.5 kms	Within the slum area	with distance Less than 0.5 kms
200	23	Bhuia Para (S.C.-132)	500	Mixed	Available	Piped	with distance Less than 0.5 kms	with distance Less than 0.5 kms	0.5 to 1.0 km

**Table: Listing of Slums**

Sl. No.	Ward No.	Name of the Slum	Population	Quality of Housing (Katcha/pucca/mixed)	Quality Of Sanitation (IHL, Community Toilets, OD)	Status of Water Supply (Piped, Hand Pumps, Open Wells, None)	Anganwadis	Location and distance of nearest Primary School	Location and distance of nearest Primary Health Centre/UFWS
201	23	D R C Nichupara (S.C.-128)	299	Mixed	Available	Piped	with distance Less than 0.5 kms	with distance Less than 0.5 kms	0.5 to 1.0 km
202	23	D R C R.P.F. Barrack Bhuijpara (S.C.-129)	346	Mixed	Available	Piped	with distance Less than 0.5 kms	Within the slum area	0.5 to 1.0 km
203	23	D R C Upper Para (S.C.-136)	54	Mixed	Available	Piped	with distance Less than 0.5 kms	with distance Less than 0.5 kms	0.5 to 1.0 km
204	23	Ghagar Danga Santal Para (S.C.-131)	192	Mixed	Available	Piped	with distance Less than 0.5 kms	with distance Less than 0.5 kms	1.0 to 2.0 km
205	23	Mistri Para (S.C.-127)	315	Mixed	Available	Piped	with distance Less than 0.5 kms	Less than 0.5 kms	Within the slum area
206	23	Purana Station Bye Pass (S.C.-135)	71	Mixed	Available	Piped	with distance Less than 0.5 kms	Within the slum area	0.5 to 1.0 km
207	24	Bagan Para(S Code-139)	209	Mixed	Available	Piped	with distance Less than 0.5 kms	with distance Less than 0.5 kms	0.5 to 1.0 km
208	24	Bel Danga ( S.C.-146 )	311	Mixed	Available	Piped	with distance Less than 0.5 kms	with distance Less than 0.5 kms	Within the slum area
209	24	Beside Kalimandir (S.C.-144)	94	Mixed	Available	Piped	with distance Less than 0.5 kms	with distance Less than 0.5 kms	Less than 0.5 kms

Table: Listing of Slums

Sl. No.	Ward No.	Name of the Slum	Population	Quality of Housing (Katcha/pucca/mixed)	Quality Of Sanitation (IHL, Community Toilets, OD)	Status of Water Supply (Piped, Hand Pumps, Open Wells, None)	Anganwadis	Location and distance of nearest Primary School	Location and distance of nearest Primary Health Centre/UFWS
210	24	Bourl Para (S.C.-148)	150	Mixed	Available	Piped	with distance Less than 0.5 kms	with distance Less than 0.5 kms	1.0 to 2.0 km
211	24	Chhai Road (S.C.-143)	72	Mixed	Available	Piped	Within the slum area	Within the slum area	0.5 to 1.0 km
212	24	Depo Para (S.C.-145)	617	Mixed	Available	Piped	with distance Less than 0.5 kms	Within the slum area	with distance Less than 0.5 kms
213	24	Ghosh Para	81	Mixed	Available	Piped	Not Available	Not Available	Not Available
214	24	Gopal Nagar Bye Pass Road (S.C.-149)	1350	Mixed	Available	Piped	with distance Less than 0.5 kms	Less than 0.5 kms	1.0 to 2.0 km
215	24	Gopal Nagar (S.C.-147)	643	Mixed	Available	Piped	Within the slum area	Within the slum area	with distance Less than 0.5 kms
216	24	Harjan Para (S.C.-141)	7	Mixed	Available	Piped	with distance Less than 0.5 kms	Less than 0.5 kms	1.0 to 2.0 km
217	24	Jhopar Patty	89	Mixed	Available	Piped	Not Available	Not Available	Not Available
218	24	Kedia Barak	49	Mixed	Available	Piped	Not Available	Not Available	Not Available
219	24	Muchi Para (S Code-137)	30	Mixed	Available	Piped	Within the slum area	with distance Less than 0.5 kms	0.5 to 1.0 km
220	24	Palas Bagan (S.C.-142)	162	Mixed	Available	Piped	Not Available	Not Available	1.0 to 2.0 km
221	24	Prem Nagar (S.C.-140)	214	Mixed	Available	Piped	within the slum area	Within the slum area	0.5 to 1.0 km

**Table: Listing of Slums**

Sl. No.	Ward No.	Name of the Slum	Population	Quality of Housing (Katcha/pucca/mixed)	Quality Of Sanitation (IHL, Community Toilets, OD)	Status of Water Supply (Piped, Hand Pumps, Open Wells, None)	Anganwadis	Location and distance of nearest Primary School	Location and distance of nearest Primary Health Centre/UFWS
222	24	Ruidas Para	40	Mixed	Available	Piped	Not Available	Not Available	Not Available
223	24	South Dhadka	46	Mixed	Available	Piped	Not Available	Not Available	Not Available
224	24	South Dhadka By Pass.	218	Mixed	Available	Piped	Not Available	Not Available	Not Available
225	24	Tapsi Mandir Bye Pass (S.C.-138)	505	Mixed	Available	Piped	with distance Less than 0.5 kms	Less than 0.5 kms	1.0 to 2.0 km
226	24	Das Para South Dhadka	111	Mixed	Available	Piped	Not Available	Not Available	Not Available
227	24	Sukanta Pally	860	Mixed	Available	Piped	Not Available	Not Available	Not Available
228	25	Dhadka Village/Nichu Para(S.C.-156)	320	Mixed	Available	Piped, Open Wells	Within the slum area	Within the slum area	0.5 to 1.0 km
229	25	Dhadka Village (S.C.-150)	375	Mixed	Available	Piped	Within the slum area	Within the slum area	0.5 to 1.0 km
230	25	Durkdangal Kora Para(S.C.-152)	119	Mixed	Available	Piped	with distance Less than 0.5 kms	with distance Less than 0.5 kms	1.0 to 2.0 km
231	25	Dwaraka Danga (S.C.-154)	200	Mixed	Available	Piped	with distance Less than 0.5 kms	with distance Less than 0.5 kms	0.5 to 1.0 km
232	25	Jit Danga, Hari Para (S.C. Code-153)	1043	Mixed	Available	Piped	Within the slum area	Within the slum area	1.0 to 2.0 km
233	25	Jit Danga	1435	Mixed	Available	Piped	Not Available	Not Available	Not Available
234	25	Lucky Bakery Para	159	Mixed	Available	Piped	Not Available	Not Available	Not Available
235	25	Panjabl Paral (S.C.-513)	442	Mixed	Available	Piped	Within the slum area	Not Available	0.5 to 1.0 km
236	25	Ramkrishna Danga	375	Mixed	Available	Piped	Not Available	Not Available	Not Available

Table: Listing of Slums

Sl. No.	Ward No.	Name of the Slum	Population	Quality of Housing (Katcha/pucca/mixed)	Quality Of Sanitation (IHL, Community Toilets, OD)	Status of Water Supply (Piped, Hand Pumps, Open Wells, None)	Anganwadis	Location and distance of nearest Primary School	Location and distance of nearest Primary Health Centre/UFWS
237	25	R.K. Dangal / Bhua para(S.C.-155)	1250	Mixed	Available	Piped	Within the slum area	Within the slum area	with distance Less than 0.5 kms
238	25	R.K. Dangal Gowala Para(S.C.-510)	579	Mixed	Available	Piped	with distance Less than 0.5 kms	Within the slum area	0.5 to 1.0 km
239	25	R.K. Dangal Harijan Para,Bhua Para	213	Mixed	Available	Piped	Not Available	Not Available	Not Available
240	25	R.K. Dangal Harzaj Para (S.C.-511)	66	Mixed	Available	Piped	Within the slum area	Within the slum area	Not Available
241	25	R.K.Dangal Nadi Par	280	Mixed	Available	Piped	Not Available	Not Available	Not Available
242	25	R.K. Dangal, South Dhadka	967	Mixed	Available	Piped	Not Available	Not Available	Not Available
243	25	Rupkatha Para ( S.C.-515 )	405	Mixed	Available	Piped	Within the slum area	Within the slum area	Not Available
244	25	School Para (S.C.-514 )	202	Mixed	Available	Piped	with distance Less than 0.5 kms	Within the slum area	Less than 0.5 kms
245	25	Shiv Lal Danga (S.C.-151)	259	Mixed	Available	Piped	with distance Less than 0.5 kms	Within the slum area	1.0 to 2.0 km
246	25	South Dhadka Gowala Para(S.C.-513)	306	Mixed	Available	Piped	with distance Less than 0.5 kms	with distance Less than 0.5 kms	0.5 to 1.0 km
247	25	South Dhadka Pundaji Para	110	Mixed	Available	Piped	Not Available	Not Available	Not Available
248	26	Burhan T. Ansari's Corde-1597	113	Mixed	Available	Piped	with distance Less than 0.5 kms	with distance Less than 0.5 kms	Within the slum area

Table: Listing of Slums

Sl. No.	Ward No.	Name of the Slum	Population	Quality of Housing (Katcha/pucca/mixed)	Quality Of Sanitation (H/L, Community Toilets, OD)	Status of Water Supply (Piped, Hand Pumps, Open Wells, None)	Anganwadis	Location and distance of nearest Primary School	Location and distance of nearest Primary Health Centre/UFWS
249	26	Charbi Mahalla, K.T. Road(S Code-158)	249	Mixed	Available	Piped	with distance Less than 0.5 kms	with distance Less than 0.5 kms	0.5 to 1.0 km
250	26	Koiri Mahalla,Tari Mohalla(S.C.-157)	763	Mixed	Available	Piped	Within the slum area	Within the slum area	Within the slum area
251	26	New Basti	281	Mixed	Available	Piped	Not Available	Not Available	Not Available
252	26	Rail Par Bairagi Para (S.C.-161)	295	Mixed	Available	Piped	0.5 to 1.0 km	0.5 to 1.0 km	with distance Less than 0.5 kms
253	27	Farhad Nagar (Majhare)(S.C.-166)	600	Mixed	Available	Piped	Not Available	Not Available	Within the slum area
254	27	Jahangiri Mohalla (S.Code-162)	1445	Mixed	Available	Piped	Not Available	Not Available	Within the slum area
255	27	Jingri Mahalla , Kr Side(S.C.-165)	1567	Mixed	Available	Piped	Not Available	Not Available	within distance Less than 0.5 kms
256	27	Khalasi Talla (S.C.-164)	300	Mixed	Available	Piped	Not Available	Not Available	with distance Less than 0.5 kms
257	27	Visti Moholla(S.C.-163)	384	Mixed	Available	Piped	Not Available	Not Available	with distance Less than 0.5 kms
258	28	Babu Talaw East (S.C.-173)	1325	Mixed	Available	Piped	Not Available	Not Available	Within the slum area
259	28	Babu Talaw(S Code-168)	1006	Mixed	Available	Piped, Open Wells	Not Available	Not Available	Within the slum area



Table: Listing of Slums

Sl. No.	Ward No.	Name of the Slum	Population	Quality of Housing (Katcha/pucca/mixed)	Quality Of Sanitation (H/L, Community Toilets, OD)	Status of Water Supply (Piped, Hand Pumps, Open Wells, None)	Anganwadis	Location and distance of nearest Primary School	Location and distance of nearest Primary Health Centre/UFWS
260	28	Chand Mari / Sree Nagar(S.C-172)	955	Mixed	Available	Piped	Not Available	Not Available	Within the slum area
261	28	Ghapa Bustee(Govt. Plot.(S.C.-170))	270	Mixed	Available	Piped	Not Available	Not Available	0.5 to 1.0 km with distance Less than 0.5 kms
262	28	Nadipar Noorani Massid(S.C.-177))	304	Mixed	Available	Piped	Not Available	Not Available	Within the slum area
263	28	Nadipar Sitaldanga(S.C.-176)	788	Mixed	Available	Piped	Not Available	Not Available	Within the slum area
264	28	Naya Mahalla Nichu Para(S.C.-171))	1245	Mixed	Available	Piped	Not Available	Not Available	within distance Less than 0.5 kms
265	28	N.R.R. Road(S.C.-175)	1098	Mixed	Available	Piped	Not Available	Not Available	with distance Less than 0.5 kms
266	28	O. K. Road(S Code-174)	986	Mixed	Available	Piped	Not Available	Not Available	with distance Less than 0.5 kms
267	28	Old Kabarsthan Road(S Code-167)	1387	Mixed	Available	Piped	Not Available	Not Available	Not Available
268	28	Power House	275	Mixed	Available	Piped	Not Available	Not Available	Not Available
269	28	Ran Nagar (Gosal Danga)(S.C.-169)	600	Mixed	Available	Open Wells, Other	Not Available	Not Available	0.5 to 1.0 km
270	28	Samlia Talab	310	Mixed	Available	Piped	Not Available	Not Available	Not Available with distance Less than 0.5 kms
271	29	Azad Basti (S.C.-180)	1083	Mixed	Available	Piped, Hand Pumps, Open Wells	Not Available	Not Available	

Table: Listing of Slums

Sl. No.	Ward No.	Name of the Slum	Population	Quality of Housing (Katcha/pucca/mixed)	Quality Of Sanitation (HL, Community Toilets, OD)	Status of Water Supply (Piped, Hand Pumps, Open Wells, None)	Anganwadis	Location and distance of nearest Primary School	Location and distance of nearest Primary Health Centre/JFWs
272	29	Beldanga (S.Code-181)	452	Mixed	Available	Piped, Hand Pump	Not Available	Not Available	with distance Less than 0.5 kms
273	29	Haldi Bari (S.C.-178)	458	Mixed	Available	Piped	Not Available	Not Available	with distance Less than 0.5 kms
274	29	Kismat Nagar(S Code-179)	1130	Mixed	Available	Piped	Not Available	Not Available	Not Available
275	29	Lalchak	86	Mixed	Available	Piped	Not Available	Not Available	Not Available
276	29	Lalchak Azad Bustee	1082	Mixed	Available	Piped	Not Available	Not Available	Not Available
277	29	Musaddi Mahalla	526	Mixed	Available	Piped	Not Available	Not Available	Not Available
278	29	Naya Mahalla	555	Mixed	Available	Piped	Not Available	Not Available	Not Available
279	29	Quraishi Mohalla	1200	Mixed	Available	Piped	Not Available	Not Available	Not Available
280	29	Sazad Nagar(S.C.-182)	1520	Mixed	Available	Piped	Not Available	Not Available	with distance Less than 0.5 kms
281	30	Buatee Kalyanpur Housing(S.C.191)	99	Mixed	Available	Piped	Not Available	Not Available	with distance Less than 0.5 kms
282	30	Lower Kumarpur(Bouri Para)(S Code-187)	606	Mixed	Available	Piped	Not Available	Not Available	with distance Less than 0.5 kms
283	30	Lower Kumarpur(Ghosh Para) (S Code-190)	146	Mixed	Available	Piped	Not Available	Not Available	with distance Less than 0.5 kms

Table: Listing of Slums

Sl. No.	Ward No.	Name of the Slum	Population	Quality of Housing (Katcha/pucca/mixed)	Quality Of Sanitation (HHL, Community Toilets, OD)	Status of Water Supply (Piped, Hand Pumps, Open Wells, None)	Anganwadis	Location and distance of nearest Primary School	Location and distance of nearest Primary Health Centre/UFWS
284	30	Lower Kumarpur(Mondal Para)(S.C.188)	15	Mixed	Available	Piped	Not Available	Not Available	with distance Less than 0.5 kms
285	30	Lower Kumarpur(Naya Basti)(S Code-186)	117	Mixed	Available	Piped	Not Available	Not Available	with distance Less than 0.5 kms
286	30	Lower Kumarpur(S Code-184)	27	Mixed	Available	Piped	Not Available	Not Available	Within the slum area
287	30	Mukherjee Para	40	Mixed	Available	Piped	Not Available	Not Available	Not Available with distance Less than 0.5 kms
288	30	Near Dr. S. P. Vidyalaya(Rohina Dhi)(S.C.192)	26	Mixed	Available	Piped	Not Available	Not Available	Within the slum area
289	30	Srinagar Village Weast Side(S.C.185)	65	Mixed	Available	Piped	Not Available	Not Available	with distance Less than 0.5 kms
290	30	Lower Kumarpur (Muslimpara)(S.C.189)	92	Mixed	Available	Piped	Not Available	Not Available	with distance Less than 0.5 kms
291	31	Bansarandihni Christianpara (S.C.206)	175	Mixed	Available	Piped	Not Available	Not Available	0.5 to 1.0 km
292	31	Bansarandihni Napitpara & Pikepara (S.C.209)	246	Mixed	Available	Piped	Not Available	Not Available	0.5 to 1.0 km
293	31	Bansarandihni (S.C.205 )	350	Mixed	Available	Piped	Not Available	Not Available	0.5 to 1.0 km
294	31	Barpukuria (S/T ) ( S.C.203 )	420	Mixed	Available	Piped	Not Available	Not Available	Within the slum area
295	31	Garui Badyakar Para ( S.C.217 )	48	Mixed	Available	Piped	Not Available	Not Available	1.0 to 2.0 km
296	31	Garui Bauripara (S.C.201 )	300	Mixed	Available	Piped	Not Available	Not Available	1.0 to 2.0 km
297	31	Garui Bauripara (S.C.218 )	218	Mixed	Available	Piped	Not Available	Not Available	1.0 to 2.0 km

**Table: Listing of Slums**

Sl. No.	Ward No.	Name of the Slum	Population	Quality of Housing (Katcha/pucca/mixed)	Quality Of Sanitation (H/L, Community Toilets, OD)	Status of Water Supply (Piped, Hand Pumps, Open Wells, None)	Anganwadis	Location and distance of nearest Primary School	Location and distance of nearest Primary Health Centre/UFWS
298	31	Garui Gowalpara (S.C.207)	650	Mixed	Available	Piped	Not Available	Not Available	1.0 to 2.0 km
299	31	Gobindapur (S.C.210)	104	Mixed	Available	Piped	Not Available	Not Available	1.0 to 2.0 km
300	31	Gopalpur (S.C.215)	426	Mixed	Available	Piped	Not Available	Not Available	1.0 to 2.0 km
301	31	Hat Garui ( S.C.214 )	180	Mixed	Available	Piped	Not Available	Not Available	0.5 to 1.0 km
302	31	Kanyapur Bouripara Lower & Upper(S.C.194)	450	Mixed	Available	Piped	Not Available	Not Available	Within the slum area with distance less than 0.5 kms
303	31	Kanyapur Dangapara (S.C.208)	71	Mixed	Available	Piped	Not Available	Not Available	Not Available
304	31	Marichkota Bouripara(S.C.193)	1250	Mixed	Available	Piped	Not Available	Not Available	Not Available
305	31	Palashdiha Dangapar(S.C.195)	350	Mixed	Available	Piped	Not Available	Not Available	0.5 to 1.0 km
306	31	Palashdiha (S/T )(S.C.204 )	360	Mixed	Available	Piped	Not Available	Not Available	0.5 to 1.0 km
307	31	Raghunathbati, Bouripara ( S. Code-197 )	623	Mixed	Available	Piped	Not Available	Not Available	1.0 to 2.0 km
308	31	Ramjibanpur Bauripara (S.C.199 )	180	Mixed	Available	Piped	Not Available	Not Available	1.0 to 2.0 km
309	31	Ramjibanpur Garaipara (S.C.200 )	143	Mixed	Available	Piped	Not Available	Not Available	Not Available
310	31	Ramjibanpur ( Santal Para ) (S.C.198 )	700	Mixed	Available	Piped	Not Available	Not Available	1.0 to 2.0 km
311	31	Sen Rabigh (D) Block Bustee (S.C.211 )	47	Mixed	Available	Piped	Not Available	Not Available	0.5 to 1.0 km
312	31	Sen Rabigh Nadha Ambagan (S.C.212 )	126	Mixed	Available	Piped	Not Available	Not Available	0.5 to 1.0 km
313	31	Sen Rabigh Nadha Nepalipara (S.C.213 )	97	Mixed	Available	Piped	Not Available	Not Available	0.5 to 1.0 km
314	31	Sudi Bouripara(S Code-196)	138	Mixed	Available	Piped	Not Available	Not Available	1.0 to 2.0 km
315	31	Sudhi Bauripara (S.C.216)	300	Mixed	Available	Piped	Not Available	Not Available	0.5 to 1.0 km
316	31	Tilabandh Santalpara (S.C.202 )	500	Mixed	Available	Piped	Not Available	Not Available	1.0 to 2.0 km
317	32	Banbishnupur Saldanga (St ) ( S.C.235 )	620	Mixed	Available	Piped	Not Available	Not Available	1.0 to 2.0 km
318	32	Banbishnupur(S.C.-251)	50	Mixed	Available	Piped	Not Available	Not Available	1.0 to 2.0 km